

5261 West Imperial Highway
Los Angeles, California 90045
Telephone: 310-854-6300
Toll-free: 888-705-6300
Fax: 310-854-0199

Phase I Environmental Site Assessment Update Report

EFI Global Project No.: 045.03610

Panorama Tower

8141, 8155, and 8159 Van Nuys Boulevard and 14528 and 14550 West Titus
Street
Los Angeles, California 91402

Date of Issuance: June 16, 2020

Prepared For:

Shomof Group

724 South Spring Street, Suite 802
Los Angeles, California 91402

TABLE OF CONTENTS

EXECUTIVE SUMMARY	1
1.0 INTRODUCTION	7
1.1 Significant Assumptions	8
1.2 Limitations and Exceptions	8
1.3 Reliance	9
1.4 User Responsibilities	9
2.0 SITE DESCRIPTION	10
2.1 Current and Historical Addresses	10
2.2 Legal Description	10
2.3 Physical Setting	11
3.0 SITE RECONNAISSANCE/INTERVIEWS	12
3.1 Site Reconnaissance	12
3.1.1 Exterior Observations	12
3.1.2 Interior Observations	13
3.1.3 Reconnaissance Limitations	13
3.2 Adjoining and Immediately Surrounding Properties	14
3.3 Surrounding Area Observations	14
3.3.1 Surrounding Property Uses	14
3.3.2 Surrounding Geography	14
3.4 Interviews	14
3.4.1 Property Owner	14
3.4.2 Key Site Manager	15
3.4.3 Property Occupants	15
3.4.4 Past Owners, Operators and Occupants	15
3.4.5 Prospective Purchaser	15
3.4.6 Neighboring Property Owners/Tenants	15
3.5 User Provided Information	15
3.5.1 Lien Search	15
3.5.2 Specialized Knowledge	16
3.5.3 Commonly Known or Reasonably Ascertainable Information	16
3.5.4 Property Valuation	16
3.5.5 Purpose of Performing Phase I ESA	16



3.6 User Provided Documents	16
4.0 HISTORICAL LAND USE	18
4.1 Aerial Photography Review	18
4.2 Building Department Records Review	19
4.3 City Directory Review	21
4.4 Sanborn Map Review	28
4.5 Historical Summary	28
4.5.1 Subject Property	28
4.6 Historical Data Gaps	29
5.0 REGULATORY DATABASE REPORT	30
5.1 Subject Property	30
5.2 Adjoining and Immediately Surrounding Properties	31
5.3 Surrounding Area	31
5.4 Orphan Sites	32
6.0 AGENCY FILE REVIEWS	33
6.1 State Agencies	33
6.2 City/County Agencies	33
6.3 Agency File Review Limitations	34
7.0 NON-SCOPE ENVIRONMENTAL RISKS	35
7.1 Asbestos Containing Building Materials	35
7.2 Lead-Based Paint	35
7.3 Radon	36
7.4 Wetlands	37
7.5 Mold	37
7.6 Methane Gas	38
8.0 FINDINGS	39
8.1 CONCLUSIONS	39
8.2 RECOMMENDATIONS	39
9.0 SIGNATURES	40
10.0 REFERENCES	41



TABLE OF APPENDICES

APPENDIX I: ILLUSTRATIONS

APPENDIX II: PHOTOS

APPENDIX III: RADIUS MAP REPORT

APPENDIX IV: SUPPORTING DOCUMENTATION

EXECUTIVE SUMMARY

EFI Global, Inc. has performed a Phase I Environmental Site Assessment (Phase I) Update for The Shomof Group (Client) for a mixed use residential and commercial property located at 8141, 8155, and 8159 Van Nuys Boulevard and 14528 and 14550 West Titus Street, in Los Angeles County, and the neighborhood of Panorama City within the City of Los Angeles, California, Assessor's Parcel Number (APN): 2210-011-029. The research conducted for this study and the report prepared are in conformance with the United States Environmental Protection Agency (USEPA) All Appropriate Inquiry (AAI) standard and the American Society for Testing and Materials (ASTM) E 1527-13 scope of work.

SITE DESCRIPTION

According to our research and information provided by the Client, the following addresses have been found to be associated with the subject property: 8141, 8143, 8145, 8147, 8149, 8151, 8153, 8155, 8157, and 8159 North Van Nuys Boulevard and 14528, 14530, 14532, 14534, 14536, 14538, 14540, 14542, 14544, 14546, 14548, and 14550 West Titus Street, Los Angeles, California. The subject property is located on the southwestern corner of North Van Nuys Boulevard and West Titus Street in the neighborhood of Panorama City within the City of Los Angeles. The subject property is approximately 4.12 acres in size and is developed with a thirteen-story mixed use residential and commercial structure, operating under the address 8155 Van Nuys Boulevard, which totals approximately 176,800 square feet in size and is hence forth referred to as Panorama Tower. Panorama Tower is further developed with one basement level which houses a gym, central laundry room, a community lounge, swimming pool (and equipment), a sewer-connected sump pump, a bike storage room, and a maintenance storage room. The ground floor is developed with an entrance lobby, elevator landing, and a vacant open-floor commercial space. Please note, at the time of EFI Global's site visit, the commercial space was in a shell state and was awaiting tenant improvements. According to the key site manager, Mr. EJ Alviz, the number of tenant spaces this area will be partitioned into is undetermined. The last known occupants for the ground floor were presumably professional offices. Floors 2 through 13 (referred to as the penthouse level) are all utilized for residential purposes and are comprised of 194 individual units. The roof of the building is equipped with heating ventilation and air conditioning (HVAC) equipment as well as the equipment for the site's two traction elevators. The remaining portions of the property consist of asphalt-paved parking areas and access ways, landscaped areas, and a canopied area in the southwest. This canopied area as well as the westernmost portion of the subject property is occupied by Motion Pictures Vehicle Services (MPVS). MPVS stores and maintains prop cars for use in the movie industry and conducts light auto repair operations in the vicinity of the canopy in the southwestern corner of the site. The on-site operations from this business consist of dismantling cars and light maintenance for use in the movie industry. An exact mailing address for MPVS's lot was not designated. However, staff indicated they operate under an office mailing address located to the north, across West Titus Street, at 14547 West Titus Street. The surrounding area is used for commercial and education purposes. Groundwater is estimated to be approximately 250 feet below ground surface in the area of the site and is assumed to flow to the south.

- One emergency generator with an attached 1,000-gallon diesel belly-tank/above ground storage tank (AST), three pad-mounted transformers, and a portion of the subject property's HVAC equipment were observed in the north-central portion of Panorama Tower's parking lot. According to Mr. Alviz, the emergency generator was installed in 2018. All equipment appeared to be in good condition and no evidence of leaks or staining was noted. The

surfaces of these storage and parking areas all appeared to be in good condition. Based on the good condition of the equipment and the good housekeeping noted, this equipment is not expected to represent a significant environmental concern.

- The western parking and storage areas occupied by MPVS appeared to be in fair condition with cracking throughout, typical of vehicle use and parking. The southern portion of this area was further developed with two steel canopies and three steel shipping containers which were used for parts and equipment storage. Minor auto repairs are conducted in the southern portion of this lot. According to staff, name withheld, the onsite repairs are limited to part installation/removal/check with all other repairs and services completed at an offsite location. EFI Global observed small amounts of lubricants and cleaners in quart-sized containers on a shelf in the southern portion of this repair area. Six (6) closed/sealed 55-gallon drums labeled oil and antifreeze were observed on wooden pallets located in the central portion of the Motion Pictures Lot. According to staff, these drums were only stored at the site and are not used for onsite operations. No staining was observed in the vicinity of these hazardous substances. Based on the small quantities noted and the good housekeeping, these hazardous substances and the small scale auto repair operations are not expected to represent a significant environmental concern.
- Approximately 25 containers ranging in size from single to five-gallons of paints were observed in the maintenance storage room. No staining or drains were noted in the vicinity of the paints. Based on these observations, these containers are not expected to represent a significant environmental concern.
- According to the key site manager, Mr. EJ Alviz, the sump pump observed in the basement level is connected to the local municipal sewer and is used for domestic waste. No evidence of spills, mismanagement, or odors were noted in the vicinity of the sump pump. Based on the nature of use, this sump pump is not expected to represent a significant environmental concern.
- EFI was not able to gain access to the required number of interior units/tenant spaces as a direct result of precautionary and exposure restrictions associated with the outbreak of COVID-19. In order to abide by social distancing measures and protect the health of both EFI Global team members and the occupants, the EFI COVID-19 guidance [based on Centers for Disease Control and Prevention (CDC) guidelines] for safe interactions were followed upon entering any buildings. EFI was only able to access the interior of vacant units and model units (22 total units), all common areas, and the exteriors of the subject property. Proactive measures were taken, where permissible, to view interior occupied units/spaces from the entries or through ground-floor windows. Furthermore, efforts were made to obtain photos of interiors of occupied units from the inhabitants through the site contact.

HISTORICAL LAND USE

According to EFI Global Inc.'s interpretation of the historical research data, the subject property was developed with approximately two residential structures on the property and agricultural land with several associated small agricultural structures from sometime prior to 1928 to at least 1952. During this period, one of the residential structures was converted to commercial use as a liquor store (Spirit Boys Liquor). The residential and agricultural structures were demolished in 1961. The existing thirteen-story structure with basement was erected in 1962 in the northeast corner of

the subject property and the remainder of the property was redeveloped as a parking lot at this time. The structure was originally developed for use as offices. Historical occupants included various professional offices from 1962 to 1994. In 1994, the office building sustained structural damage in the Northridge Earthquake and remained vacant from 1994 to 2015. SkyTel telecommunications company operated a cellular tower on the roof of the subject property from sometime between 1994 and prior to 2015. From sometime prior to 2005 to the present, MPVS has operated a prop car storage yard on the western side of the subject property. In 2012, a small canopy was erected in the southwestern corner of the subject property. The subject property's use was repurposed into commercial/residential (live-work suites) by 2016, with additional structural remodels and renovations noted through at least 2018. The subject property has remained in this configuration to the present.

- The earliest historical resource obtained during this investigation was an aerial photograph from 1928 which indicated development of the subject property for residential and agricultural uses. The lack of historical data sources for the subject property dating back to first developed uses represents historical data source failure. However, it is assumed that prior to 1928, the subject property would have been developed for residential and/or agricultural uses, if not undeveloped. Based on this notion, this limitation is not expected to significantly alter the findings of this investigation.
- The subject property was historically used for agricultural purposes from 1928 through 1952. There is a potential that agricultural chemicals, such as pesticides, herbicides and fertilizers, were used on site. Agricultural chemicals tend to accumulate in the near surface soils. As the property has been redeveloped, which typically involves grading (soil mixing) of the first few feet of soil, it is likely the agricultural chemicals, if any were present, have been diluted to below regulated levels. Based on the foregoing and the existing use of the property for mixed-use residential and commercial purposes, it is our opinion that a risk to human health of the environment based on the historical agricultural use of the site is unlikely, and thus no further action related to the former agricultural use of the subject property is recommended at this time.
- Several City Directory listings for industrial and manufacturing businesses were found from 1962 to 1991 including Bailey Bobcat Service, Dickerson Electronics, Merge Printing Company, and Sugar Food Corporations. Based on the absence of radius database listings and agency files indicating hazardous materials usage associated with industrial and manufacturing operations and the layout of the subject property during this period (office building and associated parking), it is assumed that these businesses were headquartered in the office building during this period. Based on the foregoing and the lack of evidence of significant industrial operations or a documented release, these listings are not expected to represent an environmental concern for the subject property.
- From sometime prior to 2005 to present, MPVS utilized the subject property solely for storage of prop cars. By 2012, the canopy structure was developed and light auto repair activities have been performed on site since. For further discussion, please refer to the Site Description section above.

ENVIRONMENTAL DATA SEARCH

- **Grand Pacific 7-28s (8155 Van Nuys Boulevard)** - The subject property was identified as a California Hazardous Waste Tracking System (HWTS) site. This HWTS identified the subject property with the Environmental Protection Agency (EPA) Identification Number (ID) CAC002911537. This EPA ID is discussed in further detail below.
- In our opinion, none of the other sites listed on the regulatory database report pose a significant threat to the subject property as there is no indication of a release at the respective sites, a release has occurred but groundwater has not been impacted, a release has occurred but the case is closed, or the sites are located cross or down gradient of the subject property and in excess of 1/10 mile from the subject property.

The Los Angeles Regional Water Quality Control Board (LARWQCB), Department of Toxic Substances Control (DTSC), South Coast Air Quality Management District (SCAQMD), Los Angeles County Fire Department Health Hazmat Division (LACFD HHMD), and the City of Los Angeles Bureau of Sanitation (LABS) were contacted regarding permits, site investigation files, air emissions, hazardous materials, underground storage tank, and industrial waste discharge records for the subject property. Additionally, the State Water Resources Control Board (SWRCB) online GeoTracker and Storm Water Multiple Application and Report Tracking System (SMARTS), DTSC online EnviroStor and Hazardous Waste Tracking System (HWTS), SCAQMD online Facility Information Detail (FIND), the City of Los Angeles Fire Department (LAFD) Certified Unified Program Agency (CUPA) online Active and Inactive CUPA Regulated Facilities and Underground Storage Tank Inventory online databases which include active and inactive Aboveground Storage Tanks (AST), Inactive and Active Underground Storage Tanks, Inactive and Active Hazardous Materials Inventory, Underground Storage Tank Historical Files databases and the LACFD HHMD Active CUPA Program Records, Inactive CUPA Program Records, Site Mitigation Unit (SMU) Case Records, and California Accidental Release Program (CalARP) online databases were searched for information on the subject property to identify any evidence of previous or current hazardous material usage.

- According to responses to our requests and review of the aforementioned database, there are no files for the subject property with the LARWQCB, DTSC, LACFD HHMD, LABS, LAFD, or on the SWRCB GeoTracker, SMARTS, and EnviroStor online databases.
- According to the DTSC HWTS, the subject property at 8155 Van Nuys Boulevard was identified with the EPA ID CAC002911537. According to the DTSC HWTS this is an inactive ID which previously pertained to Grand Pacific 7-28 for the year 2017. No hazardous waste manifest were reported. Based on the lack of reported waste manifest as well as the inactive status, this listing is not expected to represent a significant environmental concern.
- The SCAQMD identified the site as Facility IDs 81280 (Panorama Enterprises/8151-8155 Van Nuys Boulevard), 69815 (LACo San Fernando Valley Children's Service/8155 Van Nuys Boulevard), and 191095 (Panorama Tower/8155 Van Nuys Boulevard). Facility ID 81280 was issued a Permit to Operate (PTO) in 1992 for a natural gas boiler. Facility ID 191095 was issued two PTOs in 2019 for two boilers. No PTOs were reported for Facility ID 69815. No Notices of Violations (NOVs) or Notices to Comply (NTC) were reported for any of the aforementioned Facility IDs. Based on the nature of these PTOs and the lack of reported violations, these listings are not expected to represent a significant environmental concern.

- No significant data gaps were encountered during our agency file reviews.

The City of Los Angeles NavigateLA Online Mapping System was reviewed to obtain substructure maps for the subject property.

- According to a review of the substructure maps for the subject property, no USTs or other substructure features were identified in the area of the subject property.

The California Department of Conservation, Geologic Energy Management Division (CalGEM) online mapping application Well Finder, formerly known as the California Division of Oil, Gas, and Geothermal Resources (DOGGR) Online Mapping System was reviewed for information pertaining to oil and gas exploration on or nearby the subject property.

- No oil wells were identified within 500 feet of the subject property.

The User did not provide EFI Global any information either verbally or in writing (i.e. Title Report) regarding environmental cleanup liens or activity and use limitations encumbering the subject property. An environmental lien search was not requested by the User; however, based on our review of the DTSC EnviroStor Database, no environmental liens enforced by the DTSC were identified.

ADDITIONAL ISSUES

- Based on the age of the onsite structure, there is a potential for asbestos-containing building materials at the subject property; however, no testing was completed as part of this report. Suspect asbestos-containing materials (ACMs) were observed in the form of drywall, stucco, and associated mastics. All building materials appeared in good condition at the time of site reconnaissance. Individual suspect materials would need to be tested as part of an asbestos survey prior to any renovation or demolition in order to confirm the presence or non-presence of asbestos.
- Based on the age of the onsite structure, there is a potential for lead-based paint at the site. All painted surfaces appeared in good condition at the time of site reconnaissance. Individual suspect materials would need to be tested as part of a lead-based paint survey prior to any renovation or demolition in order to confirm the presence or non-presence of lead-based paint.
- Based on our research at the United States Environmental Protection Agency (USEPA), the average radon concentrations for Los Angeles County are between 2.0 picocuries per liter (pCi/L) and 4.0 pCi/L, which is below the 4.0 pCi/L action level set by the USEPA. Further, the California Geological Survey Radon Potential Radon Zone Map for Southern California, dated January 2005, shows low/no concentrations of radon in the vicinity of the subject property. Site specific radon levels vary greatly within the EPA radon zones and on-site radon measurements would need to be collected in order to determine the radon levels at the subject property.
- EFI Global, Inc. did not observe visible or olfactory indications of the presence of mold, nor did EFI Global, Inc. observe obvious indications of significant water damage. No sampling was conducted as part of this assessment.



- The City of Los Angeles Department of Building and Safety methane zone database was reviewed to determine if the subject property is located in a methane or methane buffer zone. According to the information reviewed, the subject property not located within a methane or methane buffer zone.

CONCLUSIONS

EFI Global, Inc. has performed a Phase I Environmental Site Assessment Update in conformance with the scope and limitations of ASTM Practice 1527-13, at 8141, 8155, and 8159 Van Nuys Boulevard and 14528 and 14550 West Titus Street, in the neighborhood of Panorama City within Los Angeles, California, the subject property. Any exceptions to or deletions from this practice are described in the individual sections of this report. This assessment has revealed no evidence of recognized environmental conditions or *de minimis* conditions in connection with the subject property.

RECOGNIZED ENVIRONMENTAL CONDITIONS (REC)

In our opinion, no RECs were identified during the course of this assessment.

HISTORICAL RECOGNIZED ENVIRONMENTAL CONDITIONS (HREC)

In our opinion, no HRECs were identified during the course of this assessment.

CONTROLLED RECOGNIZED ENVIRONMENTAL CONDITIONS (CREC)

In our opinion, no CRECs were identified during the course of this assessment.

DE MINIMIS CONDITIONS

In our opinion, no *de minimis* conditions were identified during the course of this assessment.

RECOMMENDATIONS

Based on the foregoing, no additional investigation is recommended at this time.

1.0 INTRODUCTION

EFI Global, Inc. has performed a Phase I Environmental Site Assessment (Phase I) Update for the property located at 8141, 8155, and 8159 Van Nuys Boulevard and 14528 and 14550 West Titus Street, in Los Angeles County, and the and the neighborhood of Panorama City within the City of Los Angeles, California (Subject Property). This report has been prepared for the sole use of The Shomof Group (Client).

The research conducted for this study and the report prepared are in general conformance with the EPA "All Appropriate Inquiries" standard and the ASTM 1527-13 "Standard Practices for Environmental Site Assessments: Phase I Environmental Site Assessment Process". The primary purpose for performing a Phase I ESA is to "...permit a user to satisfy one of the requirements to qualify for the innocent landowner, contiguous property owner, or bona fide prospective purchaser limitations (commonly known as landowner liability protections) on Comprehensive Environmental Response Compensation and Liability Act (CERCLA) liability." (ASTM, 2013) An environmental site assessment meeting or exceeding this practice and completed less than 180 days prior to the date of acquisition is presumed to be valid under this standard. In order to maintain landowner liability protections, the User also has a "continuing obligation to not interfere with activity and use limitations associated with the property," must take "reasonable steps to prevent releases" and must "comply with legal release reporting obligations." (ASTM, 2013) Further, it is the goal of this study to identify business risks related to the property associated with environmental conditions. This investigation is not an environmental compliance audit and is not designed to determine if the operations of an existing facility are in compliance with applicable environmental laws and regulations.

The goal of this process is to identify any (1) recognized environmental conditions (RECs), (2) historic recognized environmental conditions (HRECs), (3) controlled recognized environmental conditions (CRECs), and/or (4) *de minimis* conditions associated with the subject property.

- A **recognized environmental condition** is defined as "...the presence or likely presence of any hazardous substances or petroleum products in, on, or at a property: (1) due to any release to the environment; (2) under conditions indicative of a release to the environment; or (3) under conditions that pose a material threat of a future release to the environment." This definition does not include *de minimis* conditions defined as "a condition that generally does not present a threat to human health or the environment and that generally would not be the subject of an enforcement action if brought to the attention of appropriate governmental agencies" (ASTM, 2013).
- A **historical recognized environmental condition** is defined as "a past release of any hazardous substances or petroleum products that has occurred in connection with the property and has been addressed to the satisfaction of the applicable regulatory authority or meeting unrestricted use criteria established by a regulatory authority, without subjecting the property to any required controls (for example, property use restrictions, activity and use limitations, institutional controls, or engineering controls)." (ASTM, 2013). The HREC designation requires the comparison of residual contamination concentrations, if any, to current regulatory standards.
- A **controlled recognized environmental condition** is defined as "a recognized environmental condition resulting from a past release of hazardous substances or petroleum products that has been addressed to the satisfaction of the applicable regulatory

authority (for example, as evidenced by the issuance of a no further action letter or equivalent, or meeting risk-based criteria established by regulatory authority), with hazardous substances or petroleum products allowed to remain in place subject to the implementation of required controls (for example, property use restrictions, activity and use limitations, institutional controls, or engineering controls)" (ASTM, 2013).

- A ***de minimis condition*** is defined as "a condition that generally does not present a threat to human health or the environment and that generally would not be the subject of an enforcement action if brought to the attention of appropriate governmental agencies. Conditions determined to be *de minimis* conditions are not recognized environmental conditions nor controlled recognized environmental conditions" (ASTM, 2013).

In order to identify environmental conditions at the site, the Phase I ESA includes a site inspection, interviews with parties familiar with the property, historical research into the past uses of the property, and an environmental records search with regard to the subject property, adjoining and immediately surrounding properties, and the surrounding area. In addition, EFI Global, Inc. provides an opinion regarding the potential for asbestos containing materials, lead-based paints, mold, radon, oil and gas exploration, and methane as they relate to the subject property. Reviewing those documents that are publicly available, reasonably ascertainable, and practically reviewable controls the completeness of this assessment. The inability to review documents which do not exist or are not publicly available, reasonably ascertainable, or practically reviewable may result in a data gap.

1.1 Significant Assumptions

While this report provides an overview of potential environmental concerns, both past and present, the environmental assessment is limited by the availability of information at the time of the assessment. It is possible that unreported disposal of waste or illegal activities impairing the environmental status of the property may have occurred which could not be identified. The conclusions and recommendations regarding environmental conditions that are presented in this report are based on a scope of work authorized by the Client. Note, however, that virtually no scope of work, no matter how exhaustive, can identify all contaminants or all conditions above and below ground.

1.2 Limitations and Exceptions

This report has been prepared in accordance with generally accepted environmental methodologies referred to in ASTM 1527-2013, and contains all of the limitations inherent in these methodologies. No other warranties, expressed or implied, are made as to the professional services provided under the terms of our contract and included in this report. The conclusions of this report are based in part, on the information provided by others. The possibility remains that unexpected environmental conditions may be encountered at the site in locations not specifically investigated. The services performed and outlined in this report were based, in part, upon visual observations of the site and attendant structures. Our opinion cannot be extended to portions of the site that were unavailable for direct observation, reasonably beyond the control of EFI Global, Inc. The objective of this report was to assess environmental conditions at the site, within the context of our contract and existing environmental regulations within the applicable jurisdiction. Evaluating compliance of past or future owners with applicable local, provincial, and federal government laws and regulations was not

included in our contract for services. Our observations relating to the condition of environmental media at the site are described in this report. It should be noted that compounds or materials other than those described could be present in the site environment.

1.3 Reliance

This report has been prepared for the sole use of The Shomof Group. The contents should not be relied upon by any other parties without the express written consent of The Shomof Group and EFI Global, Inc.

1.4 User Responsibilities

The United States Environmental Protection Agency (USEPA) All Appropriate Inquiry (AAI) and ASTM E 1527-13 Phase I Standards require that the User conduct independent research and consider certain information before purchasing a property:

- Obtain a recent (less than 180 days old) title report prepared for the subject property. The report should be reviewed to obtain information regarding environmental clean-up liens or activity and use limitations (AULs) with regard to the subject property. If environmental cleanup liens or AULs encumbering the subject property or in connection with the subject property are identified, the User should provide that information to the Environmental Professional (EFI Global, Inc.). If the User has actual knowledge of environmental cleanup liens or AULs encumbering the subject property or in connection with the subject property, the User should provide that information to the Environmental Professional (EFI Global, Inc.).
- The User should provide the Environmental Professional (EFI Global, Inc.) with any specialized knowledge the User has with regard to recognized environmental conditions in connection with the property.
- If the User is aware of any commonly known information in the community about the subject property with respect to recognized environmental conditions, the User should provide the information to the Environmental Professional (EFI Global, Inc.).
- If this Phase I ESA was prepared as due diligence for a property transaction, it is the responsibility of the User to consider the relationship of the purchase price to the fair market value of the property. If the purchase price is significantly lower than the fair market value, the User should identify the alternate reason for the low purchase price if the lower purchase price is not related to the property being affected by hazardous substances or petroleum products.

2.0 SITE DESCRIPTION

EFI Global, Inc. has performed a Phase I for a residential and commercial property located at 8141, 8155, and 8159 Van Nuys Boulevard and 14528 and 14550 West Titus Street, in Los Angeles County, and the City of Los Angeles, California. The subject property is located on the southwestern corner of North Van Nuys Boulevard and West Titus Street in the neighborhood of Panorama City within the City of Los Angeles. The subject property is approximately 4.12 acres in size and is developed with a thirteen-story mixed use residential and commercial structure, operating under the address 8155 Van Nuys Boulevard, which totals approximately 176,800 square feet in size and is hence forth referred to as Panorama Tower. Panorama Tower is further developed with one basement level which houses a gym, central laundry room, a community lounge, swimming pool (and equipment), a sewer-connected sump pump, a bike storage room, and a maintenance storage room. The ground floor is developed with an entrance lobby, elevator landing, and a vacant open-floor commercial space. Please note, at the time of EFI Global's site visit, the commercial space was in a shell state and was awaiting tenant improvements. According to the key site manager, Mr. EJ Alviz, the number of tenant spaces this area will be partitioned into is undetermined. The last known occupants for the ground floor were presumably professional offices. Floors 2 through 13 (referred to as the penthouse level) are all utilized for residential purposes and are comprised of 194 individual units. The roof of the building is equipped with heating ventilation and air conditioning (HVAC) equipment as well as the equipment for the site's two traction elevators. The remaining portions of the property consist of asphalt-paved parking areas and access ways, landscaped areas, and a canopied area in the southwest. This canopied area as well as the westernmost portion of the subject property is occupied by Motion Pictures Vehicle Services (MPVS). MPVS stores and maintains prop cars for use in the movie industry and conducts light auto repair operations in the vicinity of the canopy in the southwestern corner of the site. The on-site operations from this business consist of dismantling cars and light maintenance for use in the movie industry. An exact mailing address for MPVS's lot was not designated. However, staff indicated they operate under an office mailing address located to the north, across West Titus Street, at 14547 West Titus Street. The surrounding area is used for commercial and education purposes.

Natural gas services are provided to the subject property by the Southern California Gas Company. Electrical and potable water services are provided by the Los Angeles Department of Water and Power. Sewer services are provided by the Los Angeles Bureau of Sanitation.

2.1 Current and Historical Addresses

According to our research and information provided by the Client, the following addresses have been found to be associated with the subject property: 8141, 8143, 8145, 8147, 8149, 8151, 8153, 8155, 8157, and 8159 North Van Nuys Boulevard and 14528, 14530, 14532, 14534, 14536, 14538, 14540, 14542, 14544, 14546, 14548, and 14550 West Titus Street, Los Angeles, California.

2.2 Legal Description

According to the Los Angeles County Assessor's Office, the subject property is located in the neighborhood of Panorama City within the City of Los Angeles, and is described by the Assessor's Parcel Number: 2210-011-029.

2.3 Physical Setting

The elevation of the subject property is approximately 800 feet above sea level (USGS Van Nuys, California 7.5 minute topographic quadrangle). Based on our review of the GeoCheck Section of the EDR Radius report, the subject property is not situated within a 100-year FEMA Flood Zone. No wetlands were identified at the property or adjoining/immediately surrounding properties. Based on our review of groundwater data presented in the State Water Resources Control Board (SWRCB) GeoTracker website, groundwater was detected at a Los Angeles County Department of Public Works groundwater well approximately 0.48-mile northwest of the subject property at approximately 250 feet below ground surface. However, perched and semi-perched aquifers may be present beneath the site. Based on topographic map interpretation, regional groundwater flow direction is estimated to be to the south; however local groundwater flow direction may vary.

3.0 SITE RECONNAISSANCE/INTERVIEWS

3.1 Site Reconnaissance

On June 4, 2020, Danny Huerta with EFI Global Inc. conducted a site reconnaissance of the subject property. The site inspection was conducted to attempt to identify current site use(s), current hazardous materials storage, and evidence of past site uses and hazardous material storage and to identify evidence of other recognized environmental conditions. The following table summarizes our Site Reconnaissance observations:

Yes	No	Observed Feature(s)
✓		Hazardous Substances and Petroleum Products Containers
✓		Underground and/or Aboveground Storage Tanks
✓		Drains/Sumps/Clarifiers/Sewer Interceptors/Septic Systems
	✓	Stained or Corroded Surfaces/Stained Soil or Stressed Vegetation
	✓	Pits/Ponds/Lagoons/Wetlands
✓		Electrical Equipment with the Potential to contain Fluids
	✓	Production or Monitoring Wells
	✓	Evidence of Solid Waste Disposal/Dumping/Fill Areas

3.1.1 Exterior Observations

The exterior portions of the site consist of well maintained asphalt-paved parking areas and access ways, landscaped areas, and a canopied area in the southwest portion. The asphalt appeared to be in good condition, with no major cracking or staining observed. Immediately to the south of Panorama Tower is a landscaped area traversed by concrete walkways. The parking lot associated with Panorama Tower consisted of an asphalt-paved area traversed by concrete-paved stormwater swale. One emergency generator with an attached 1,000-gallon diesel belly-tank/above ground storage tank (AST), three pad-mounted transformers, and a portion of the subject property's HVAC equipment were observed in the north-central portion of Panorama Tower's parking lot. According to Mr. Alviz, the emergency generator was installed in 2018. All equipment appeared to be in good condition and no evidence of leaks or staining was noted. The surfaces of these storage and parking areas all appeared to be in good condition. Based on the good condition of the equipment and the good housekeeping noted, this equipment is not expected to represent a significant environmental concern.

The western parking and storage areas occupied by MPVS appeared to be in fair condition with cracking throughout, typical of vehicle use and parking. The southern portion of this area was further developed with two steel canopies and three steel shipping containers which were used for parts and equipment storage. Minor auto repairs are conducted in the southern portion of this lot. According to staff, name withheld, the onsite repairs are limited to part installation/removal/check with all other repairs and services completed at an offsite location. EFI Global observed small amounts of lubricants and cleaners in quart-sized containers on a shelf in the southern portion of this repair area. Six (6) closed/sealed 55-gallon drums labeled oil and antifreeze were observed on wooden pallets located in the central portion of the Motion Pictures Lot. According to staff, these drums were only stored at the site and are not used for onsite operations. No staining was observed in the vicinity of these hazardous substances.

Based on the small quantities noted and the good housekeeping, these hazardous substances and the small scale auto repair operations are not expected to represent a significant environmental concern.

No recognized environmental conditions were observed in the exterior portions of the subject property.

3.1.2 Interior Observations

The subject property is developed with a thirteen-story mixed use residential and commercial structure (Panorama Tower), which totals approximately 176,800 square feet in size. Panorama Tower is further developed with one basement level which houses a gym, central laundry room, a community lounge, swimming pool (and equipment), a sewer-connected sump pump, a bike storage room, and a maintenance storage room. The ground floor is developed with an entrance lobby, elevator landing, and a vacant open-floor commercial space. Please note, at the time of EFI Global's site visit, the commercial space was in a shell state and was awaiting tenant improvements. According to the key site manager, Mr. EJ Alviz, the number of tenant spaces this area will be partitioned into is undetermined. Floors 2 through 13 (referred to as the penthouse level) are all utilized for residential purposes and are comprised of 194 individual units. The structure is of concrete construction, with concrete foundation and a flat roof. Building materials observed included drywall partitions, and exposed concrete floors sealed with an epoxy coat. According to the key site manager, Mr. EJ Alviz, the sump pump observed in the basement level is connected to the local municipal sewer and is used for domestic waste. No evidence of spills, mismanagement, or odors were noted in the vicinity of the sump pump. Based on the nature of use, this sump pump is not expected to represent a significant environmental concern.

The roof of the building is equipped with heating ventilation and air conditioning (HVAC) equipment as well as the equipment for the site's two traction elevators. The elevators both provide service from the basement to penthouse levels of the Panorama Tower. Geared traction elevators are driven by alternating current (AC) or direct current (DC) electric motors. During EFI Global Inc.'s site visit, the electrical and mechanical equipment for this traction elevator was observed within a locked room on the roof. Based on the absence of hydraulic fluid used in association with the mechanical equipment of the elevator, the presence of these elevators is not expected to represent a significant environmental concern.

Approximately 25 containers ranging in size from single to five-gallons of paints were observed in the maintenance storage room. No staining or drains were noted in the vicinity of the paints. Based on these observations, these containers are not expected to represent a significant environmental concern. No significant hazardous material storage or recognized environmental conditions were observed in the interior portions of the subject property.

3.1.3 Reconnaissance Limitations

EFI was not able to gain access to the required number of interior units/tenant spaces as a direct result of precautionary and exposure restrictions associated with the outbreak of COVID-19. In order to abide by social distancing measures and protect the health of both EFI Global team members and the occupants, the EFI COVID-19 guidance [based on Centers for Disease Control and Prevention (CDC) guidelines] for safe interactions were followed upon entering any buildings. EFI was only able to access the interior of vacant units and model units (22 total units), all common areas, and the exteriors of the subject property. Proactive measures

were taken, where permissible, to view interior occupied units/spaces from the entries or through ground-floor windows. Furthermore, efforts were made to obtain photos of interiors of occupied units from the inhabitants through the site contact.

3.2 Adjoining and Immediately Surrounding Properties

The adjoining and immediately surrounding properties (within 100-feet of the subject property boundary) were visually and physically observed from public right-of ways and the subject property in an attempt to identify recognized environmental conditions. Our observations are summarized in the following table:

Location	Address(es)	Uses/Observations
North	14555-14603 (odd) West Titus Street; 8201 North Van Nuys Boulevard	Commercial (Superior Awning, LA Furniture Center, and American Career College)
Northeast	8200-8208 North Van Nuys Boulevard	Commercial (Crew Cuts, Massage Parlor, Emmanuel Restaurant, and St. Jude Nursing School)
East	8126-8156 (even) North Van Nuys Boulevard	Commercial (Laundromat, volunteer center, church, and First Choice Women's Clinic)
South	8121 North Van Nuys Boulevard; 14545 Lanark Street	Vacant Building and Commercial (LA County Office of Social Services)
West	14600 and 14608 West Titus Street; 14565 Lanark Street	Vacant Building and Commercial (Goodwill)

- The adjoining/immediately surrounding properties to the north, east, and west were listed on the regulatory database report and are further discussed in Section 5.2 below.

3.3 Surrounding Area Observations

3.3.1 Surrounding Property Uses

The surrounding area is mostly developed with commercial and education structures.

3.3.2 Surrounding Geography

The surrounding area is mostly flat with a slight topographic slope to the south. No nearby hills or bedrock outcroppings were observed in the area of the site. Pacoima Wash is located approximately 0.5-mile to the west. No other lakes, ponds, rivers or streams were observed in the surrounding area.

3.4 Interviews

3.4.1 Property Owner

The subject property owner was not interviewed during the course of this assessment. However, based on the quality of information obtained from other sources such as: the key site manager, historical sources, regulatory agencies, and a previous report, this lack of an interview is not expected to alter the findings of this investigation.

3.4.2 Key Site Manager

Mr. EJ Alviz, the site manager, was interviewed during the course of the site reconnaissance. According to Mr. Alviz, no hazardous materials are utilized at the subject property with the exception of an emergency generator which is attached to a 1,000-gallon belly tank/aboveground storage tank (AST) containing diesel fuel. Mr. Alviz was not aware of any environmental conditions at the subject property.

3.4.3 Property Occupants

No occupants were available for interview during the completion of this report.

3.4.4 Past Owners, Operators and Occupants

Past owners, operators and occupants were not able to be identified for an interview for this report.

3.4.5 Prospective Purchaser

As the User of this report is the owner of the property performing due diligence on the subject property for financing purposes, there is no prospective purchaser included in the transaction.

3.4.6 Neighboring Property Owners/Tenants

Per ASTM, an attempt to interview neighboring property owners/tenants should be conducted when the subject property is vacant and unsecured land.

As the subject property is currently developed and utilized for residential and commercial purposes, no neighboring property owners/tenants were interviewed during this assessment.

3.5 User Provided Information

The United States Environmental Protection Agency (USEPA) All Appropriate Inquiry (AAI) and ASTM 1527-13 Phase I Standards require that the Report User conduct independent research and consider certain information before purchasing a property. EFI Global, Inc. recommends that the User documents completion of the following items:

3.5.1 Lien Search

The User is required to obtain a recent (less than 180 days old) title report prepared for the subject property. The report should be reviewed to obtain information regarding environmental clean-up liens or activity and use limitations with regard to the subject property. If environmental cleanup liens or activity and use limitations encumbering the subject property or in connection with the subject property are identified, the User should provide that information to the Environmental Professional (EFI Global, Inc.). If the User has actual knowledge of environmental cleanup liens or activity and use limitations encumbering the subject property or in connection with the subject property, the User should provide that information to the Environmental Professional (EFI Global, Inc.).

- The User did not provide EFI Global any information either verbally or in writing (i.e. Title Report) regarding environmental cleanup liens or activity and use limitations encumbering the subject property. An environmental lien search was not requested by the User; however, based on our review of the DTSC EnviroStor Database, no environmental liens enforced by the DTSC were identified.

3.5.2 Specialized Knowledge

The User should provide the Environmental Professional (EFI Global, Inc.) with any specialized knowledge the User has with regard to recognized environmental conditions in connection with the property.

- The User has no specialized knowledge with respect to recognized environmental conditions in connection with the property.

3.5.3 Commonly Known or Reasonably Ascertainable Information

If the User is aware of any commonly known information in the community about the subject property with respect to recognized environmental conditions, the User should provide the information to the Environmental Professional (EFI Global, Inc.).

- The User is not aware of any commonly known information in the community about the subject property with respect to recognized environmental conditions.

3.5.4 Property Valuation

If this Phase I ESA was prepared as due diligence for a property transaction, it is the responsibility of the User to consider the relationship of the purchase price to the fair market value of the property. If the purchase price is significantly lower than the fair market value, the User should identify the alternate reason for the low purchase price if the lower purchase price is not related to the property being affected by hazardous substances or petroleum products.

- As the User of this report is the owner of the property performing due diligence on the subject property in contemplation of a future sale or refinance, there is no prospective purchaser included in the transaction.

3.5.5 Purpose of Performing Phase I ESA

According to the User, the User is the owner of the property performing due diligence on the subject property in contemplation of a future sale.

3.6 User Provided Documents

The following report was provided for review.

Phase I Environmental Site Assessment Report 8155 North Van Nuys Boulevard issued by Andersen Environmental on August 25, 2015: At the time this report was issued the subject property was developed with current improvements and unoccupied. Additionally, this report included a review of a 2004 Phase I ESA completed by EP Associates. The findings of these previous investigations appear consistent with the findings of EFI Global's Phase I ESA with the exception of the following:



- The subject property was previously identified as a vacant office building which was planned for future office use. The use of the property has since been changed to commercial/residential.
- A former emergency generator and diesel tank were located on the roof. This generator is no longer on site.
- The site was noted as being developed with two basement levels. However, is in fact developed with only one.

4.0 HISTORICAL LAND USE

A review of historical data derived from standard historical resources is provided in this section. The objective of consulting historical sources is to develop a history of the previous uses of the property and surrounding area, in order to help identify the likelihood of past uses having led to recognized environmental conditions in connection with the property. During our historical review, acute attention is paid to the subject property. Data relating to the adjoining and immediately surrounding properties (within 100-feet of the subject property boundary) and the surrounding area is reviewed to the extent that it is revealed in the course of researching the property itself.

4.1 Aerial Photography Review

Aerial Photography of many portions of the United States dates back to the 1920's. Items searched for in each photograph included, but were not limited to: evidence of tanks, gas stations, industrial site usage, water drainage pathways, areas which show evidence of drums or excessive debris, discolored or stained soils, areas of distressed vegetation, et cetera.

Aerial Photograph Coverage was available from Environmental Data Resources (EDR) for the years: 1928, 1938, 1947, 1952, 1964, 1972, 1981, 1989, 1995, 2005, 2009, 2010, and 2012. A summary of our observations is presented in the following table.

Year	Subject Property	Notable Adjoining Property Observations	Notable Observations of the Surrounding Area
1928, 1938, 1947, and 1952	Appears to be occupied by approximately two residential structures on the property, and agricultural land with several associated small structures on the remainder.	Appears to be surrounded by residential structures and agricultural land.	Appears to be surrounded by residential structures and agricultural land.
1964, 1972, 1981, 1989, 1995, 2005, 2009, and 2010	Appears to be occupied by the existing commercial/residential structure in the northeastern corner of the property and a parking lot on the remainder.	Appears to be surrounded by commercial structures.	Appears to be surrounded by commercial and residential structures.
2012	Appears to be occupied by the existing commercial/residential structure in the northeastern corner of the property, a small canopy in the southwestern corner, and a parking lot on the remainder.	Appears to be surrounded by commercial structures.	Appears to be surrounded by commercial and residential structures.

- The historical agricultural use of the subject property is discussed in Section 4.6.1.

4.2 Building Department Records Review

The addresses identified as current and historical addresses for the subject property were researched at the City of Los Angeles Department of Building and Safety. Items considered in the course of the building permit review are previous site usage, previous ownership, and the construction or demolition of any structures that may have had a negative environmental impact on the property. The following table summarizes relevant building permits obtained and reviewed:

8155 Van Nuys Boulevard		
Date	Owner/Occupant	Purpose
Not legible	Spirit Boys Liquor	Sign permit
04/14/1959	Pacific Outdoor Advertising Company	Erect new shelter and sign
08/30/1961	Henry C. Beck Company	Demolish existing residential structure
09/15/1961	W.H. Brownyard & H.C. Beck	Foundation for office building
10/02/1961	W.H. Brownyard & H.C. Beck	Erect new commercial office building
11/02/1961	W.H. Brownyard & H.C. Beck	Stair change in 13-story office building, under construction
08/16/1963	Panorama Towers, Inc.	Cafeteria in basement of office building, no food preparation
11/18/1964	Albert B. Washko	Change of use of Suite 330 from office and restaurant to special school for adults
12/01/1964	Panorama Towers, Inc.	Certificate of Occupancy for commercial office building including coffee shop in basement
10/18/1965	Panorama Towers, Inc.	Certificate of Occupancy for converting portion of basement in office building to coffee shop and dining room
07/14/1966	Panorama Towers, Inc.	Interior partitions in office building
02/23/1971	Henry C. Beck Company	Earthquake repairs to office building
11/19/1975	Henry C. Beck Company	Interior partitions in office building
05/11/1977	Henry C. Beck Company	Reinforce shear wall in office building
03/02/1979	Arthur Rubloff Company	Add and remove interior partition and new ceiling in first floor suite in office building
04/25/1979	Kosdin	Interior partitions in Suite 908 of office building
50/23/1980	Crocker Bank	Interior partitions in office building
08/26/1980	Henry C. Beck	Change portion of 6th floor to lunch room in 13-story office building
11/16/1983	Lomas & Nettleton	Interior partitions in office building

8155 Van Nuys Boulevard		
Date	Owner/Occupant	Purpose
09/04/1984	Arthur Blech	Interior remodel of Suite 810
08/26/1987	Panorama Enterprises	Handicapped restrooms on 6th and 7th floors of office building
12/04/1992	Panorama Enterprises	Emergency generator support on roof top for office building
01/18/1994	Not listed	Northridge Earthquake file describing hazardous structural conditions at office building
09/03/1995	Not listed	Disaster Re-Inspection form listing office building as vacant and uninhabitable
04/21/2004	M.T. Shoraka, Inc.	Repair broken glass of 200 windows in office building
05/12/2005	M.T. Shoraka, Inc.	Remove satellite and microwave dishes off roof of office building
02/23/2006	M.T. Shoraka, Inc.	13-story concrete office building repair
04/04/2016	Grand Pacific 7 28 LLC	Permit for interior demolition
07/25/2016	MT Shoraka Inc.	Permit to convert a 13-story commercial building with one basement level into a live-work building
10/25/2016	Grand Pacific 7 28 LLC	Mechanical permit
04/17/2017	MT Shoraka Inc.	Change of use for a mechanical penthouse to two live-work quarters.
05/01/2018	MT Shoraka Inc.	Change of use in basement level from retail and storage to lounge room, gym, laundry room, restroom, and amenities for a future pool.

8159 Van Nuys Boulevard		
Date	Owner/Occupant	Purpose
06/26/1962	Citizens National Bank	Sign permit
09/23/1970	Crocker Citizens Bank	Install automatic sliding doors at main entrance
11/19/1971	Crocker Bank	Sign permit

14550 West Titus Street		
Date	Owner/Occupant	Purpose
09/15/1961	W.N. Brownyard & Henry C. Beck Company	Use of land -- parking

14550 West Titus Street		
Date	Owner/Occupant	Purpose
12/19/1962	W.N. Brownyard & Henry C. Beck Company	Certificate of Occupancy for use of land: automobile parking lot
12/19/2000	M.T. Shoraka, Inc.	Use of land auto storage
11/26/2001	M.T. Shoraka, Inc.	Certificate of Occupancy for use of land for auto storage

- The remaining permits obtained and reviewed were for minor tenant improvements, sign permits, or other permits which are not significant and did not contain information about the historical site use or the potential for recognized environmental conditions. Additionally, according to a Property Profile Report obtained from the Los Angeles County Assessor, the subject property was developed with current improvements in 1962.
- The subject property was previously equipped with a roof-mounted emergency generator which was no longer present at the time of EFI Global's site walk. Based on the removal and nature of use, this generator is not expected to represent a significant environmental concern.

4.3 City Directory Review

City directories have been published since the 1800's and provide detailed occupant information for the property and its surrounding area at five-year intervals. The purpose of the City Directory research is to attempt to determine the businesses that historically occupied the subject property. Historical City Directories provided by EDR and reviewed by EFI Global, Inc. are listed below.

8155 Van Nuys Boulevard	
Date	Listing
1920 to 1934	Address not listed in research source.
1935, 1940, and 1950	Residential
1962	Panorama Towers, Inc.; Henry C. Beck Company; William H. Brownyard
1964	Wallace-Globe Insurance Agency, Inc.; New York Life Insurance Company
1965	Whittaker Corporation; Wallace Realty Mortgage Company; New York Life Insurance Company General Sales Offices; Mechanical Products, Inc.; The Lomas & Nettleton Company; Life Circulation Company, Inc.

8155 Van Nuys Boulevard	
Date	Listing
1967	Whittaker Corporation; United States Government Defense Department Supply Agency; United American Life Insurance Company; Turner & McCauley CPAs; Strahan & Walker; Jade R. Smith attorney; San Fernando Valley Computing Center; Rough Tom H Mason Insurance Agency; Precision Instrument Components; D.L. Polachek Company advertising; Pessin Jack H. & Associates, Inc.; Pavone Business Services; Panorama Towers, Inc.; PIC Design Corporation subsidiary of Benrus Watch Company, Inc.; North American Life & Casualty Company; New York Life Insurance Company; Mechanical Products, Inc.; Mason Rough Insurance Agency; The Lomas & Nettleton Company; Thomas C. Lindholm, attorney; Le Durdinier J Company; Kendall Company J.W. Wood Elastic Web Division; KVFM Radio Station; Inter Valley Insurance Agency; Insurance Center Agents; Hydrodynamics Division Chicago Pump; Hadad Philip & Associates; Guarantee Mutual Life Company; Bruce M. Gleason attorney; General Sales Offices; Robert E. Geauque attorney; Jay J Russ York & Galloway CPAs; Leonard L. Freeman attorney; FMC Corporation; Michael Feldman real estate; Equity Casualty Insurance Agency; Equitable Life of Iowa; Driver Eddy Construction Company; Defense Contract Administration; Dal Bac Manufacturing Company, Inc.; Arthur K. Coty & Associates; Computing & Software Inc.; Chicago Pump Regional Office Hydrodynamics Division FMC Corporation; Bonded Adjustment Bureau of California; Donald V. Block attorney; Geo L. Birdsell contact lenses; Joseph R. Bailey attorney; Aetna Life & Casualty

8155 Van Nuys Boulevard	
Date	Listing
1970	<p>Whitehill Tax Keeping; Western Mortgage Corporation; Willard B. Vogel attorney; Valley Computer Center Division of Computing & Software, Inc.; United States Government Defense Department Supply Agency; United States Government Air Force Department; United American Life Insurance Company; Walter H. Turner CPA; Turner & McCauley CPAS; Sunshine Insurance Agency; Aetna Life & Casualty; Strahan & Walker; Steinhall & Company, Inc.; Standard Oil Company of California Western Operations, Inc. Marketing Department; Standard Fire Insurance Company; Jack Russell Smith attorney; Smith Insurance Agency; Retailers Commercial Agency, Inc.; D.L. Polachek Company, Inc. Advertising; Fred Plummer Agency Insurance Brokers; Gordon R. Persons Insurance; William M. Peck CPA; Panorama Towers; Panorama Insurance; Panorama City Chamber of Commerce; Pacific Southwest Properties Real Estate & Insurance; Overseas National Airways Regional Marketing Office; Nuernberger Insurance Agency; North American Life & Casualty Company; New York Life Insurance Company General Sales Offices; National Surety Corporation; Mechanical Products, Inc.; Walter J. McCauley CPA; Jerome S. Mash Agency for Equitable Life Iowa; Los Angeles County Department of Adoptions; Lomas & Nettleton Insurance Agency; Thomas C. Lindholm attorney; Jim La Guardia Insurance; KVFM Radio Station; Insurance Center Agents; Industrial Indemnity Company; Income Taxes State Los Angeles; Ideal Systems Company; Mike A. Hoohout Insurance; Bruce M. Gleason attorney; General Motors Corporation GMC Truck & Coach Division; Steven J. Galaif DDS; Leonard L. Freedman attorney; Franchise Tax Board; Fireman's Fund Insurance Company; Find All Personnel Employment Agency; Dymo Industries; Howard Dranow Insurance; Dahlberg Hearing Aids; Computing & Software, Inc.; William L. Cleary CPA; Jack Clarke Insurance; Chicago Pump Regional Office Hydrodynamics Division FMC Corporation; Century Public Relations Services, Inc.; Century Employment Agencies; Century Computer Services, Inc.; Century Accounting Services, Inc.; Carrousel Coffee Shop; California City Development Company; Stephen I. Brent attorney; Bonded Adjustment Bureau of California; Donald V. Block attorney; Geo L. Birdsell Contact Lenses; Bennett Herman Company; Behavior Science Corporation; Joseph R. Bailey attorney; Bailey & Block Attorneys; Associated Indemnity Corporation; Applied Assurance; The American Insurance Company; American Hearing Aid Center; American Automobile Insurance Company; Americal Insurance</p>

8155 Van Nuys Boulevard	
Date	Listing
1971	Whittaker Corporation; Van Nuys Division Sales Office; Turner & McCauley CPAs; Systems & Data Processing; Aetna Life & Casualty; Strahan & Walker; Santa Ana Division Sales Office; D.L. Polachek Company Advertising; Gordon R. Persons CLU CPCU insurance; Panorama Towers; Overseas National Airways Regional Marketing Office; New York Life Insurance Company General Sales Offices; Mechanical Products, Inc.; Le Durdinier J Company; The Kendall Company; J.W. Wood Elastic Web Division; Ideal Systems Company; Bruce M. Gleason attorney; GMC Truck & Coach Division Wholesale Zone; FMC Corporation American Viscose Division; Dymo Industries; Donlon G.A. & Associates; Dal Bac Manufacturing Company, Inc.; Chicago Pump Regional Office Hydrodynamics Division FMC Corporation; California City Development Company; Geo L. Birdsell Contact Lenses; Herman Bennett Company; Behavior Science Corporation; Joseph R. Bailey attorney; Americal Insurance

8155 Van Nuys Boulevard	
Date	Listing
1975	<p>Young Ron Insurance Agency; Wilke Smith Insurance Agency; Whitehill Tax Keeping; West Vern M An Accountancy Corporation; Vocational Rehabilitation California; Turner Cleary & Arts CPAs; Joe Susfolk Insurance; Aetna Life & Casualty; Strahan & Walker; Standard Fire Insurance Company; Sroloff Ernest Levy Kosdin & Woods A Professional Corporation attorneys; Smith Insurance Agency; Ross E. Sitler attorney; Melvin H. Singer attorney; Servo Tek of California, Inc.; Charles Scalice Insurance; San Fernando Valley Center; Samuelson Bolson Whitehead & Benes; Rosen Roy & Associates; Retailers Commercial Agency Inc.; Rehabilitation Department; Psychological Resources Office; D.L. Polachek Company Inc. advertising; Gordon R. Persons CLU CPCU insurance; Panzera Bill Insurance; Panorama Towers; Panorama City Chamber of Commerce; Pacific Southwest Properties real estate & insurance; Overseas National Airways; O'Flaherty Insurance Agency; Mechanical Products, Inc.; Martin Downey Insurance Agency; Lomas & Nettleton Company Western Regional Office; Lissak Insurance Agency; Levy Koszdin & Woods A Professional Corporation attorneys; Lawyers Mortgage & Title Company; John Krachey marriage counselor; Arthur Kessler attorney; KVFM Radio Station; Insurance Center Agents; Industrial Relations Department; Hayes Insurance Agency; Hadad Philip & Associates; Al Gross Insurance Agency; GMC Truck & Coach Division; Bruce M. Gleason attorney; Gibraltar Deed Company; Marian Garrett marriage counselor; Steven J. Galaif DDS; Leonard L. Freedman attorney; Flickinger L.D. Company; Facilities Licensing Section; Dix Norm & Associates; Datatronic Systems Corporation; William L. Cleary CPA; Claim Service; John W. Chesley An Accountancy Corporation; Casualty & Surety Division; Borzoi of Karistan Kennels; Bonios Irving Company real estate; Donald V. Block attorney; Beauty Built Homes builders & developers; Joseph R. Bailey attorney; Bailey & Block attorney; Richard L. Artz CPA; Americal Insurance; Alcoholic Beverage Control Department; Adoptions Department Los Angeles County</p>
1976	<p>Western Regional Office; Vocational Rehabilitation California; Florett Turchin attorney; Abe Sugarman Insurance; Sroloff Ernest Levy Koszdin & Woods A Professional Corporation attorneys; Melvin H. Singer attorney; Regional Marketing Office; Panorama Towers; Overseas National Airways; Mechanical Products, Inc.; Lomas & Nettleton Company; Thomas R. Huff CPA; Bruce M. Gleason attorney; General Motors Corporation GMC Truck & Coach Division Wholesale Zone; Flickinger L.D. Company; Marie E. Colaneri attorney; William L. Cleary CPA; California State of Rehabilitation Department District Offices Van Nuys; Joseph R. Bailey attorney; Auto Property & Casualty Claims; Association of Enrolled Agents; Richard L. Artz CPA; Americal Insurance; Aetna Life & Casualty</p>

8155 Van Nuys Boulevard	
Date	Listing
1980	<p>Wilke Smith Insurance Agency; Whitehill Tax Keeping; Vern M West An Accountancy Corporation; Vocation Rehabilitation California; United States Government Probation and Parole System; United Commercial Insurance Services; Union Legal Services; Turner Cleary & Huff CPAs; The Sandwich Place; Abe Sugarman Insurance; Barbara A. Stephens attorney; Standard Fire Insurance Company; Smith Insurance Agency; Ross E. Sitler attorney; Martin W. Siegel attorney; Servo Tek of California, Inc.; Schwartz Randall Brian; Schwartz Neil David attorney; Samuelson Whitehead Ringwalt & Jenkins attorney; Retailers Commercial Agency Inc.; Russel E. Raymond attorney; Quick Quote; Gordon R. Persons CLU CPCU Insurance; Panorama Towers; Pacific Southwest Properties; Pacific Southwest Computer Systems; William M. Molfetta attorney; Mercury Insurance Group; Daniel J. McCarthy attorney; Los Angeles County of Registrar Recorder Department; Jack P. Koszdin attorney; Koszdin Greenblatt & Siegel Attorneys at Law; Arthur Kessler attorney; Thomas R. Huff CPA; Jerome B. Harvey attorney; Hadad Philip & Associates; Guard A Card; Larry M. Greenblatt attorney; Bruce M. Gleason attorney; Gibraitar Deed Company; General Motors Corporation; Garrett Marian marriage counselor; Galaif Tema marriage counselor; Steven J. Galaif DDS A Professional Corporation; Winifred A. Gahm marriage counselor; Leonard L. Freedman attorney; Franchise Tax Board; Flickinger L.D. Company; Harvey A. Epstein attorney; Epstein & Harvey Attorneys at Law; Dataflo Systems; Communications Workers of America; William L. Cleary CPA; John W. Chesley An Accountancy Corporation; Checkwriter Insurance Agency; California State of Industrial Relations Department Occupational Safety & Health; California State of Homeowners & Renters Assistance Senior Citizens & Disabled; Cal OSHA; Business Security Insurance Company; James R. Bruns attorney; Douglas Bray attorney; Robert Bovshow A Professional Coporation attorney; Donald V. Block attorney; Joseph I. Bialosky CLU insurance; Bank of America NT & SA Administrative Offices Business Services Marketing; Bailey & Block Attorney; American Credit Card Plan; Americar Insurance; Americal Insurance; Alcoholic Beverage Control Department State of California; Aetna Life & Casualty Claim Service; Adoptions Department Los Angeles County; Franchise Tax Board; Homeowners & Renters Assistance Senior Citizens & Disabled & Blind</p>

8155 Van Nuys Boulevard	
Date	Listing
1981	United Commercial Insurance Service; Technical Services, Inc.; Surety Division; Abe Sugarman Insurance; Barbara A. Stevens attorney; Servo Tek of California, Inc.; Panorama Towers; Lomas & Nettleton Company Western Regional Office; Jack P. Koszdin attorney; Koszdin Greenblatt & Siegel Attorneys at Law; Kaylin Chem Lite; Thomas R. Huff CPA; Bruce M. Gleason attorney; General Motors Corporation; Flickinger L.D. Company; Harvey A. Epstein; Epstein & Harvey Attorneys at Law; William L. Cleary CPA; Business Security Insurance Company; Auto Property & Casualty Claims; Americal Insurance; David H. Abramson attorney
1985	Other Services Business Services Marketing Office; Western Regional Office; Warner Center Corporate Banking Group; Van Nuys Real Estate Developer Center; Van Nuys Corporate Banking Group; United Commercial Insurance Services; The Sandwich Place; Ross E. Sitler attorney; Panorama Towers; Olver Realty; Micro Data Service Center; Mercury Insurance Group; Steven R. Kolodny attorney; Hadad Philip & Associates; Glendale Corporate Banking Group; Bruce M. Gleason attorney; Gibraltar Deed Company; Galaif Tema PhD counselor; Steven J. Galaif DOS A Professional Corporation; Leonard L. Freedman attorney; James R. Bruns attorney; Bruns & Bernquist; Donald V. Block attorney; Berr Lenn Company; Bradley R. Berquist attorney; Bank Americard Visa Mastercard; Joseph R. Bailey attorney; Americal Insurance
1986	Panorama Towers; Lomas & Nettleton; Steven R. Kolodny attorney; Bruce M. Gleason attorney; Robert Bovshaw A Professional Corporation attorney; Americal Insurance
1990	Panorama Towers; Donald F. Dickerson Associates; Robert A. Bovshow A Professional Corporation attorney; Bailey & Block Attorneys; Americal Insurance
1991	Western Economic Research Company; Sugar Foods Corporation; Law Offices of Robert L. Stevenson; Sandwich Place; Panorama Towers; Law Offices of Randall Pacheco; North American Collectors, Inc.; Merge Printing Company; Roland Le Vequell attorney; David L. Koval CPA; Steven R. Kolodny Attorney at Law; Law Offices of Joel Kaplan; Hadad Philips & Associates; Galaif Tema PhD counselor; Steven J. Galaif DDS A Professional Corporation; Leonard L. Freedman attorney; Fashion Crossroads; Career Perspective Agency; Donald V. Block attorney; Americal Insurance; Bailey Bobcat Service
1995	Galaif Tema PhD Counselor
2001	M.T. Shoraka, Inc.
2008	Equifax Services

8159 Van Nuys Boulevard	
Date	Listing
1920 to 1969	Address not listed in research source.
1970	Crocker Citizen's Bank National Bank Branch Offices
1971	Crocker Citizen's Bank National Bank Branch Offices; Panorama City Office
1975	Panorama City Office
1976	Crocker Citizen's Bank National Bank Branch Offices; Panorama City Office
1980	Crocker Citizen's Bank National Bank Branch Offices
1985	Panorama City Office

- Listings for adjoining and immediately surrounding properties reviewed during the course of researching the subject property did not reveal any uses of concern.
- Several listings for industrial and manufacturing businesses were found from 1962 to 1991 including Bailey Bobcat Service, Dickerson Electronics, Merge Printing Company, and Sugar Food Corporations. However, based on the layout of the subject property during this period (office building and associated parking), it appears that these businesses were headquartered in the office building on site during this period. Based on this notion and the lack of evidence of significant industrial operations or a release, these listings are not expected to represent an environmental concern for the subject property.

4.4 Sanborn Map Review

Originally compiled by the Sanborn Map Company of Pelham, New York for fire insurance companies to assess fire risks related to building materials and hazardous materials storage, today Sanborn Maps are an invaluable tool for Environmental Professionals in determining historical site use and the potential for environmental conditions. Sanborn Map Coverage is available from as early as 1867 in some cities. Although Sanborn maps were created for approximately twelve thousand cities and towns in the United States, Canada, and Mexico, Sanborn Map Coverage is not available in newer and more rural communities.

Sanborn Map Coverage was not available for the subject property. The remaining Historical Land Use data in our opinion is sufficient to accurately ascertain the historical site use.

4.5 Historical Summary

4.5.1 Subject Property

According to EFI Global Inc.'s interpretation of the historical research data, the subject property was developed with approximately two residential structures on the property and agricultural land with several associated small agricultural structures from sometime prior to 1928 to at least 1952. During this period, one of the residential structures was converted to commercial use as a liquor store (Spirit Boys Liquor). The residential and agricultural structures were demolished in 1961. The existing thirteen-story structure with basement was erected in 1962 in the northeast corner of the subject property and the remainder of the property was redeveloped as a parking lot at this time. The structure was originally developed for use as offices. Historical occupants included various professional offices from 1962 to 1994. In 1994,

the office building sustained structural damage in the Northridge Earthquake and remained vacant from 1994 to 2015. SkyTel telecommunications company operated a cellular tower on the roof of the subject property from sometime between 1994 and prior to 2015. From sometime prior to 2005 to the present, MPVS has operated a prop car storage yard on the western side of the subject property. In 2012, a small canopy was erected in the southwestern corner of the subject property. The subject property's use was repurposed into commercial/residential (live-work suites) by 2016, with additional structural remodels and renovations noted through at least 2018. The subject property has remained in this configuration to the present.

- The subject property was historically used for agricultural purposes from 1928 through 1952. There is a potential that agricultural chemicals, such as pesticides, herbicides and fertilizers, were used on site. Agricultural chemicals tend to accumulate in the near surface soils. As the property has been redeveloped, which typically involves grading (soil mixing) of the first few feet of soil, it is likely the agricultural chemicals, if any were present, have been diluted to below regulated levels. Based on the foregoing and the existing use of the property for mixed-use residential and commercial purposes, it is our opinion that a risk to human health of the environment based on the historical agricultural use of the site is unlikely, and thus no further action related to the former agricultural use of the subject property is recommended at this time.
- Several City Directory listings for industrial and manufacturing businesses were found from 1962 to 1991 including Bailey Bobcat Service, Dickerson Electronics, Merge Printing Company, and Sugar Food Corporations. Based on the absence of radius database listings and agency files indicating hazardous materials usage associated with industrial and manufacturing operations and the layout of the subject property during this period (office building and associated parking), it is assumed that these businesses were headquartered in the office building during this period. Based on the foregoing and the lack of evidence of significant industrial operations or a documented release, these listings are not expected to represent an environmental concern for the subject property.
- From sometime prior to 2005 to present, MPVS utilized the subject property solely for storage of prop cars. By 2012, the canopy structure was developed and light auto repair activities have been performed on site since. For further discussion, please refer to Section 3.1.1.

4.6 Historical Data Gaps

The earliest historical resource obtained during this investigation was an aerial photograph from 1928 which indicated development of the subject property for residential and agricultural uses. The lack of historical data sources for the subject property dating back to first developed uses represents historical data source failure. However, it is assumed that prior to 1928, the subject property would have been developed for residential and/or agricultural uses, if not undeveloped. Based on this notion, this limitation is not expected to significantly alter the findings of this investigation.

5.0 REGULATORY DATABASE REPORT

A radial database search was conducted in accordance with the specifications defined in ASTM E 1527-13 which sets the radial search distances for each regulatory database. The radial database search was conducted by EDR on May 27, 2020. A copy of the database report is presented in Appendix II of this report. The following table summarizes required databases reviewed, the approximate search distances, and indicates if the subject site, adjoining/immediately surrounding properties or surrounding sites are listed on the respective database.

Following the table are summaries of the information found in the relevant database listings and our opinion regarding the potential for the subject property to be impacted. Our opinion is based on the information found in the database listings, through other historical and regulatory resources, "Standard Guide for Vapor Encroachment Screening on Property Involved in Real Estate Transactions" (ASTM E2600-15), and assumed groundwater flow direction. As discussed in Section 2.3, groundwater is estimated to be approximately 250 feet below ground surface in the area of the site and is assumed to flow to the south.

DATABASE	Search Distance (Miles)	Subject Site (Yes/No)	Adjacent Site (Yes/No)	Total Listings (#)
Federal National Priorities List (NPL)	1.0	No	No	0
Federal De-listed NPL	1.0	No	No	0
Federal CERCLIS	0.5	No	No	1
Federal CERCLIS NFRAP	0.5	No	No	3
Federal RCRA CORRACTS	1.0	No	No	1
Federal RCRA non-CORRACTS TSD	0.5	No	No	1
Federal RCRA Generators	0.25	No	No	28
Federal Institutional/Engineering Controls	0.5	No	No	0
Federal ERNS	Property	No	No	0
State/Tribal Equivalent NPL	1.0	No	No	0
State/Tribal Equivalent CERCLIS	1.0	No	Yes	18
State/Tribal Landfill	0.5	No	No	0
State/Tribal Underground Storage Tank (UST)	0.25	No	Yes	41
State/Tribal Leaking Underground Storage Tank (LUST/SLIC)	0.5	No	No	7
State/Tribal Institutional/Engineering Controls	0.5	No	No	0
State/Tribal Voluntary Clean-up Sites	0.5	No	No	1
State/Tribal Brownfield Sites	0.5	No	No	0

5.1 Subject Property

Grand Pacific 7-28s (8155 Van Nuys Boulevard) - The subject property was identified as a California Hazardous Waste Tracking System (HWTS) site. This HWTS identified the subject property with the Environmental Protection Agency (EPA) Identification Number (ID) CAC002911537. This EPA ID is discussed in further detail in Section 6.1.

5.2 Adjoining and Immediately Surrounding Properties

AT&T Mobility Volunteer Center (8134 North Van Nuys Boulevard) - The adjoining site to the east, approximately 100 feet away, and hydrologically cross-gradient was identified as a California Environmental Reporting System (CERS) and Los Angeles County Fire Department (HAZMAT) site. These listings identify the site as an active chemical storage facility under the oversight of the City of Los Angeles. The evaluation notes for the CERS listing identified batteries. No violations were noted. Based on the nature of the listings, the lack of a reported violations and proximity, this site is not expected to represent a significant environmental concern.

Panorama City TSPS and AT&T Panorama City ES Lab (14555 West Titus Street) - The adjoining site to the north, approximately 90 feet away, and hydrologically up-gradient was identified as a Hazardous Substance Storage Container Database (HIST UST), Statewide Environmental Evaluation and Planning System Underground Storage Tank (SWEEPS UST), Facility Inventory Database (CA FID UST), and HAZMAT site. According to the UST listings, one 5,000-gallon diesel underground storage tank (UST) was installed on the property in 1973 by AT&T Communications, Inc. This diesel UST is utilized as a backup generator for a cellular tower on site. The HAZMAT listing identified AT&T Panorama City ES Lab as an inactive facility. Based on the relative distance of the UST from the subject property and the lack of evidence of a documented release, these listings are not expected to represent a significant environmental concern for the subject property.

No other adjoining/immediately surrounding properties (within 100-feet) were listed on any of the regulatory databases researched or the listings were not associated with the storage or disposal of hazardous wastes including aboveground or underground storage tanks, did not indicate a known chemical release, and did not indicate a property use where the use of hazardous chemicals would be expected.

5.3 Surrounding Area

Goodwill Industries (14565 Lanark Street) - The nearby site located approximately 170 feet to the southwest and hydrologically down gradient was identified as a Leaking Underground Storage Tank (LUST), Resource Conservation and Recovery Act - Non Generator / No Longer Regulated (RCRA NonGen / NLR), Underground Storage Tank (UST), Statewide Environmental Evaluation and Planning System Underground Storage Tank (SWEEPS UST), Hazardous Substance Storage Container Database (HIST UST), Facility Inventory Database (CA FID UST), Hazardous Substance Storage Container Database (HIST UST), California Hazardous Materials Information Reporting System (CHMIRS), HAZMAT, and CERS site. According to the CHMIRS listing, an incident was filed for this facility for dumping toner into the storm drain on March 3, 1999. The Los Angeles County Fire Prevention provided oversight for this incident. Based on the small scale of the spill and containment to paved areas, the former practice of dumping toner into the stormwater system is not expected to represent an environmental concern for the subject property. According to the LUST and remaining listings, an unauthorized release of gasoline and diesel that impacted soil was discovered on October 1, 2003. The release was discovered upon removal of one 12,500-gallon dual compartment UST with compartments for diesel and gasoline, which was located approximately 265 feet west of the western subject property boundary. The case was issued closure by the Los Angeles Fire Department Underground Storage Tanks Division (LAFD UST) on August 20, 2007. Based on the relative distance from the subject property (in excess of 100 feet), the medium impacted (soil only), and case closure by the LAFD UST, this former release is not expected to represent an environmental concern for the subject property. Based on the nature of the respective databases, the remaining listings are not expected to represent a significant environmental concern.

East Valley High School No. 3 (Van Nuys Boulevard/Lanark Street) - The property located approximately 335 feet southeast of the subject property (hydrologically down-gradient) is listed on the EnviroStor Database (ENVIROSTOR) and School Property Evaluation Program (SCH) databases. According to the ENVIROSTOR listing, this site was formerly occupied by maintenance/cleaning, paint/depaint, printing, auto body, and plating facilities, which led to soil and soil vapor contamination on site. Contaminants of concern include benzene, lead, metals, organochlorine pesticides, polynuclear aromatic hydrocarbons (PAHs), and total petroleum hydrocarbons as gasoline (TPHg). A remedial action plan was executed, and the site was issued a No Further Action (NFA) letter by the Department of Toxic Substances Control (DTSC) on October 27, 2010. Based on the medium impacted (soil only), the remedial actions completed, the relative distance from the subject property (in excess of 100 feet), and case closure by the DTSC, this former release is not expected to represent an environmental concern for the subject property.

Thrifty Oil Company, Tesoro Thrifty, Thrifty Station #232, ARCO Station #232, ARCO #9632, ARCO Facility 096, Moodys Gulf Service (8050 Van Nuys Boulevard) - The property located approximately 470 feet southeast of the subject property (hydrologically down-gradient) is listed on the Hazardous Waste and Substance Site List (HIST CORTESE), LUST, CERS Hazardous Waste, CERS Tanks, Facility and Manifest Data (HAZNET), HAZMAT, HWTS, UST, RCRA NonGen/NLR, HIST UST, EDR US Historical Auto Station (EDR US Hist Auto Stat), CHMIRS, CERS, Resource Conservation and Recovery Act - Small Quantity Generator (RCRA-SQG), Facility Index System/Facility Registry System (FINDS), Enforcement & Compliance History Information (ECHO), SWEEPS UST, and CA FID UST site. According to the LUST listing, an unauthorized release of gasoline that impacted soil was discovered on December 29, 1997. The case was issued closure by LAFD on August 7, 2000. Based on the medium impacted (soil only), the relative distance from the subject property (in excess of 100 feet), and case closure by LAFD, this former release is not expected to represent an environmental concern for the subject property. Based on the nature of the respective databases and proximity to the subject property, the remaining listings are not expected to represent a significant environmental concern.

In our opinion, none of the other sites listed on the regulatory database report pose a significant threat to the subject property as there is no indication of a release at the respective sites, a release has occurred but groundwater has not been impacted, a release has occurred but the case is closed, or the sites are located cross or down gradient of the subject property and in excess of 1/10 mile from the subject property.

5.4 Orphan Sites

Orphan sites are unmappable sites which appear in a list form in the Radius Map Report rather than on the standard Radius Map. One orphan site was identified in the Radius Map Report prepared for this site. The site was manually mapped to determine the location of the site relative to the subject property and groundwater gradient. The following conclusions was made:

In our opinion, the orphan site listed does not pose a significant threat to the subject property as there is no indication of a release at the respective site, the site is located down gradient of the subject property, and in excess of 1/10 mile from the subject property.

6.0 AGENCY FILE REVIEWS

6.1 State Agencies

The Los Angeles Regional Water Quality Control Board (LARWQCB), Department of Toxic Substances Control (DTSC), and South Coast Air Quality Management District (SCAQMD) were contacted regarding permits, site investigation files, hazardous materials, and air emissions for the subject property. Additionally, the State Water Resources Control Board (SWRCB) online GeoTracker and Storm Water Multiple Application and Report Tracking System (SMARTS) databases, DTSC online EnviroStor and Hazardous Waste Tracking System (HWTS) databases, and SCAQMD online Facility Information Detail (FIND) database were searched for information on the subject property to identify any evidence of previous or current hazardous material usage.

- According to responses to our requests and review of the aforementioned database, there are no files for the subject property with the LARWQCB, DTSC or on the SWRCB GeoTracker, SMARTS, and EnviroStor databases.
- According to the DTSC HWTS the subject property at 8155 Van Nuys Boulevard was identified with Environmental Protection Agency (EPA) Identification Number (ID) CAC002911537. According to the DTSC HWTS this is an inactive ID which previously pertained to Grand Pacific 7-28 for the year 2017. No hazardous waste manifest were reported. Based on the lack of reported waste manifest as well as the inactive status, this listing is not expected to represent a significant environmental concern.
- The SCAQMD identified the site as Facility IDs 81280 (Panorama Enterprises/8151-8155 Van Nuys Boulevard), 69815 (LACo San Fernando Valley Children's Service/8155 Van Nuys Boulevard), and 191095 (Panorama Tower/8155 Van Nuys Boulevard). Facility ID 81280 was issued a Permit to Operate (PTO) in 1992 for a natural gas boiler. Facility ID 191095 was issued two PTOs in 2019 for two boilers. No PTOs were reported for Facility ID 69815. No Notices of Violations (NOVs) or Notices to Comply (NTC) were reported for any of the aforementioned Facility IDs. Based on the nature of these PTOs and the lack of reported violations, these listings are not expected to represent a significant environmental concern.

The California Department of Conservation, Geologic Energy Management Division (CalGEM) online mapping application Well Finder, formerly known as the California Division of Oil, Gas, and Geothermal Resources (DOGGR) Online Mapping System was reviewed for information pertaining to oil and gas exploration on or nearby the subject property.

- No oil wells were identified within 500 feet of the subject property.

6.2 City/County Agencies

The Los Angeles County Fire Department Health Hazardous Materials Division (LACFD HHMD) and the City of Los Angeles Bureau of Sanitation (LABS) were contacted regarding hazardous materials, underground storage tank, and industrial waste discharge records for the subject property. In addition, the City of Los Angeles Fire Department (LAFD) Certified Unified Program Agency (CUPA) online databases which include Active and Inactive Aboveground Storage Tanks (AST), Underground Storage Tanks (UST), and Hazardous Materials Inventory and UST Historical Files databases and the

LACFD HHMD Active CUPA Program Records, Inactive CUPA Program Records, Site Mitigation Unit (SMU) Case Records, and California Accidental Release Program (CalARP) databases were reviewed for additional information pertaining to the subject property.

- According to the responses to our requests and review of the aforementioned online databases, there are no records on file for the subject property addresses with the LACFD HHMD, LABS, and LAFD.

The City of Los Angeles NavigateLA Online Mapping System was reviewed to obtain substructure maps for the subject property.

- According to a review of the substructure maps for the subject property, no USTs or other substructure features were identified in the area of the subject property.

6.3 Agency File Review Limitations

No significant data gaps were encountered during our agency file reviews.

7.0 NON-SCOPE ENVIRONMENTAL RISKS

ASTM Standard E1527-13 identifies additional conditions which, should they exist at the subject property, may create a human health risk to the occupants of the site. These risks may also create additional costs to the property owner in the form of identification, operations & maintenance, and cleanup or remediation.

7.1 Asbestos Containing Building Materials

Asbestos is a group of naturally occurring minerals used in many products, including building materials vehicle brakes, insulation and other products that require resistance to heat and corrosion. Asbestos includes: chrysotile, amosite, crocidolite, tremolite asbestos, anthophyllite asbestos, actinolite asbestos, and any of these materials that have been chemically treated and/or altered.

The inhalation of asbestos fibers by workers can cause cancer and other serious diseases of the lungs and other organs that may not appear until years after the exposure has occurred. For instance, asbestosis can cause a buildup of scar-like tissue in the lungs and result in loss of lung function. Asbestos fibers associated with these health risks are too small to be seen with the naked eye, and smokers are at higher risk of developing some asbestos-related diseases.

Asbestos-containing materials (ACM) do not always pose a hazard to occupants and workers in buildings that contain these materials. Intact, undisturbed ACMs generally do not pose a health risk. ACMs may become hazardous and pose an inhalation risk when they are damaged, disturbed in some manner, or deteriorate over time and asbestos fibers are released into building air.

ACM can be found in a multitude of building products which include decorative and acoustical plaster texture, fire-proofing (Monokote), joint compound, attic and wall insulation, resilient floor covering, mastic, recessed lighting fixtures, wiring, elevator brakes, fire doors, pipe insulation, pipe gaskets, duct insulation, duct tape, siding and roofing materials (tar/shingles), textured paint, stucco, concrete, asphalt underlayment (Petromat) and plaster.

Local jurisdictions have specific laws and regulations regarding asbestos and actions including building renovations and building demolition.

- Based on the age of the onsite structure, there is a potential for asbestos-containing building materials at the subject property; however, no testing was completed as part of this report. Suspect asbestos-containing materials (ACMs) were observed in the form of drywall, stucco, and associated mastics. All building materials appeared in good condition at the time of site reconnaissance. Individual suspect materials would need to be tested as part of an asbestos survey prior to any renovation or demolition in order to confirm the presence or non-presence of asbestos.

7.2 Lead-Based Paint

Although the use of lead-based paint in residential structures has been prohibited since 1978, it may still be used in commercial and industrial buildings. It is approximated that 80 percent of buildings built prior to 1978 contain lead paint. Even at low levels, lead poisoning can cause IQ deficiencies, reading and learning disabilities, impaired hearing, reduced attention spans, hyperactivity and other behavior problems with children under 6 years old being most at risk.

Lead is a highly toxic metal that was used for many years in products found in and around our homes and commercial buildings. Lead can be found in dust from friction surfaces of windows and doors that are painted with lead-based paint and from building components coated with lead-based paint that has begun peeling, flaking and chalking. There is also the potential for soil to have elevated lead levels due to leaching from lead based paint on nearby structures and deposition of airborne lead when leaded fuel was in use prior to the 1976 ban and phase out.

Since the 1980's, lead has been phased out in gasoline, reduced in drinking water, reduced in industrial air pollution, and banned or has been limited in use in consumer products.

Between the local, State and Federal agencies, including the Environmental Protection Agency (EPA), Department of Housing and Urban Development (HUD), Occupational Safety & Health Administration (OSHA) and the California Department of Public Health (CDPH), each state has various action limits that have been enacted with the intent to prevent human exposure and contamination of the surrounding environment.

- Based on the age of the onsite structure, there is a potential for lead-based paint at the site. All painted surfaces appeared in good condition at the time of site reconnaissance. Individual suspect materials would need to be tested as part of a lead-based paint survey prior to any renovation or demolition in order to confirm the presence or non-presence of lead-based paint.

7.3 Radon

Radon is a radioactive gas that has been found in structures all over the United States. Radon is produced from the natural breakdown of uranium in soil, rock, and water. Radon typically moves up through the ground and into structures through cracks and other holes in the foundation. Movement of radon through the earth is strongly influenced by moisture content and permeability of soil, porosity, and degree of fracturing in rocks, as well as surface meteorological conditions. High levels of radon have been discovered in every state.

Radon cannot be seen, smelled, or tasted. Breathing air-containing radon may increase the risk of getting lung cancer. The Surgeon General of the United States has warned that radon is the second leading cause of lung cancer in the United States today after smoking.

Testing for the presence of radon is fairly inexpensive, simple and is the only way to be certain of the on-site concentrations. Various types of sampling methods exist to determine the concentration. On-site radon sampling was not performed during the completion of this assessment.

- Based on our research at the United States Environmental Protection Agency (USEPA), the average radon concentrations for Los Angeles County are between 2.0 picocuries per liter (pCi/L) and 4.0 pCi/L, which is below the 4.0 pCi/L action level set by the USEPA. Further, the California Geological Survey Radon Potential Radon Zone Map for Southern California, dated January 2005, shows low/no concentrations of radon in the vicinity of the subject property. Site specific radon levels vary greatly within the EPA radon zones and on-site radon measurements would need to be collected in order to determine the radon levels at the subject property.

7.4 Wetlands

According to the Clean Water Act, a wetland is “those areas that are inundated or saturated by surface or groundwater at a frequency and duration sufficient to support, and that under normal circumstances do support, a prevalence of vegetation typically adapted for life in saturated soil conditions.” Wetland areas have been identified as ecologically diverse and sensitive areas and are generally subject to more stringent development, re-development, and building regulations.

- The U.S. Fish and Wildlife Service (USFWS) National Wetlands Inventory was reviewed to determine if the subject property is situated within an identified wetland. According to the USFWS, the subject property is not located within a wetland area.

7.5 Mold

Mold and mildew are simple, microscopic organisms in the Fungi kingdom that can grow virtually anywhere if they have adequate moisture, nutrients, air and appropriate temperatures. Depending on the particular mold or fungus, growing colonies can be almost any color. Most household molds and fungi (mildews) are white, black, grey, or brown colored. Spores of dozens of kinds of mold and fungus (mildew) are present at all times in indoor and outdoor air. These spores can settle, germinate and grow wherever good growth conditions are found. They can grow on soil, plants, dead plant materials, foods, fabrics, paper, wood and many other materials found within buildings. Many molds are not harmful and actually have a beneficial role in the environment and in living systems. In soil, molds play a crucial part in decomposition of organic matter and in making nutrients available to plants.

When mold and fungi (mildews) growth occurs in buildings, it can be very destructive to the materials on which they grow and cause high levels of airborne mold spores and volatile organic compounds associated with the characteristic musty / moldy odor. They cause staining, decomposition (rotting of materials) and objectionable, musty odors. Where colonies are extensive they can also produce enough spores, and by-products to be harmful to health. Many of the by-products of mold and fungus (mildew) are irritating to skin, eyes and respiratory tracts. Some molds produce true allergic sensitization and allergic reactions in susceptible people. Some molds produce toxic by-products that could be harmful to skin, and poisonous if ingested or inhaled in quantity. Persons with compromised immune systems may even experience systemic fungal infections of the respiratory tract.

EFI Global, Inc. observed a limited amount of interior areas of the subject building in order to identify the significant, visible presence of mold. This activity was not intended to discover all areas which may be affected by mold growth at the subject property. Potential areas of mold not observed as part of this limited assessment, include but are not limited to, pipe chases, HVAC systems and within enclosed wall and ceiling cavities that may be present in the subject property. A complete mold assessment, which may include various types of sampling, would be required to determine if mold levels within the subject building are at levels acceptable by industry standards.

- EFI Global, Inc. did not observe visible or olfactory indications of the presence of mold, nor did EFI Global, Inc. observe obvious indications of significant water damage. No sampling was conducted as part of this assessment.

7.6 Methane Gas

In response to growing concern regarding methane intrusion into buildings and to the potential for methane build-up underneath buildings, certain municipalities have established methane requirements for structures based on the proximity to oil wells and landfills. If a subject property is located in the proximity of active or abandoned oil wells or landfills, methane mitigation devices installed prior to construction activities at a subject property may be necessary.

- The City of Los Angeles Department of Building and Safety methane zone database was reviewed to determine if the subject property is located in a methane or methane buffer zone. According to the information reviewed, the subject property not located within a methane or methane buffer zone.

8.0 FINDINGS

EFI Global, Inc. has performed a Phase I Environmental Site Assessment (Phase I) Update for The Shomof Group (Client) for a residential and commercial property located at 8141, 8155, and 8159 Van Nuys Boulevard and 14528 and 14550 West Titus Street, in Los Angeles County, and the neighborhood of Panorama City within the City of Los Angeles, California, Assessor's Parcel Number: 2210-011-029. The research conducted for this study and the report prepared are in conformance with the United States Environmental Protection Agency (USEPA) All Appropriate Inquiry (AAI) standard and the American Society for Testing and Materials (ASTM) E 1527-13 scope of work.

8.1 CONCLUSIONS

EFI Global, Inc. has performed a Phase I Environmental Site Assessment Update in conformance with the scope and limitations of ASTM Practice 1527-13, at 8141, 8155, and 8159 Van Nuys Boulevard and 14528 and 14550 West Titus Street, Los Angeles, California, the subject property. Any exceptions to or deletions from this practice are described in the individual sections of this report. This assessment has revealed no evidence of recognized environmental conditions or *de minimis* conditions in connection with the subject property.

Recognized Environmental Condition (REC)

In our opinion, no RECs were identified during the course of this assessment.

Historical Recognized Environmental Condition (HREC)

In our opinion, no HRECs were identified during the course of this assessment.

Controlled Recognized Environmental Condition (CREC)

In our opinion, no CRECs were identified during the course of this assessment.

De Minimis Condition

In our opinion, no *de minimis* conditions were identified during the course of this assessment.

8.2 RECOMMENDATIONS


Based on the foregoing, no additional investigation is recommended at this time.

9.0 SIGNATURES

We declare that, to the best of our professional knowledge and belief, we meet the definition of Environmental Professional as defined in § 312.10 of 40 CFR 312. We have the specific qualifications based on education, training, and experience to assess a property of the nature, history, and setting of the subject property. We have developed and performed the all appropriate inquiries in conformance with the standards and practices set forth in 40 CFR Part 312.

Prepared By:

Date: June 16, 2020

A handwritten signature in blue ink, appearing to read "Danny Huerta".

Danny Huerta
Project Manager

Reviewed By:

Date: June 16, 2020

A handwritten signature in black ink, appearing to read "Jennifer LaFromboise".

Jennifer LaFromboise
Senior Project Manager

10.0 REFERENCES

ASTM, 2013. Subcommittee E50.2 Commercial Real Estate Transactions, "Standard Practice for Environmental Site Assessments: Phase I Environmental Site Assessment Process", Designation E1527-13, West Conshohocken, PA 35pp.

ASTM, 2015. Subcommittee E50.2 on Real Estate Assessment and Management, "Standard Guide for Vapor Encroachment Screening on Property Involved in Real Estate Transactions", Designation E2600-15, West Conshohocken, PA 34pp.

Environmental Data Resources, Inc., 2020. The EDR – Radius Map with GeoCheck®, Inquiry No. 6074609.2s, Shelton CT, 423 pp.

Environmental Data Resources, Inc., 2015. The EDR – City Directory Abstract, Inquiry No. 4375166.5 , Shelton CT, 154 pp.

Environmental Data Resources, Inc., 2015. Sanborn® Map Report, Inquiry No. 4375166.3 , Shelton CT 2 pp.

Environmental Data Resources, Inc., 2013. The EDR – Aerial Photo Decade Package, Inquiry No. 3790365.5, Shelton CT, 16 pp.

California Department of Conservation, Geologic Energy Management Division (CalGEM) Well Finder - <https://www.conservation.ca.gov/calgem/Pages/WellFinder.aspx>

California Department of Conservation, California Geologic Survey - <http://www.consrv.ca.gov/CGS>

California Department of Water Resources, Individual Basin Descriptions -<http://www.groundwater.water.ca.gov/bulletin118>

DTSC Hazardous Waste Tracking System (HWTS) Reports - http://hwts.dtsc.ca.gov/report_list.cfm

EnviroStor- <http://www.envirostor.dtsc.ca.gov/public/>

GeoTracker - <http://geotracker.waterboards.ca.gov/>

Google Earth - <http://earth.google.com/>

Los Angeles County Office of the Assessor - <http://maps.assessor.lacounty.gov/>

Navigate LA - <http://navigatela.lacity.org/>

RealQuest- <http://www.realquest.com/jsp/rq.jsp?action=switch&page=main>

Solid Waste Information Management System - <https://dpw.lacounty.gov/epd/swims/OnlineServices/search-methane-hazards-esri.aspx>

South Coast Air Quality Management District Facility Information Detail System (FIND)- <http://www3.aqmd.gov/webappl/fim/prog/search.aspx>

California Integrated Water Quality System (CIWQS) Storm Water Multiple Applications and Report Tracking System (SMARTS) - <https://smarts.waterboards.ca.gov/smarts/SwPublicUserMenu.xhtml>

County of Los Angeles Health Hazardous Materials Division - <https://www.fire.lacounty.gov/hhmd/public-records-requests/>

Wetlands Mapper - <https://www.fws.gov/wetlands/Data/Mapper.htm>



Phase I Environmental Site Assessment Report 8155 North Van Nuys Boulevard issued by Andersen Environmental on August 25, 2015

APPENDIX I

ILLUSTRATIONS

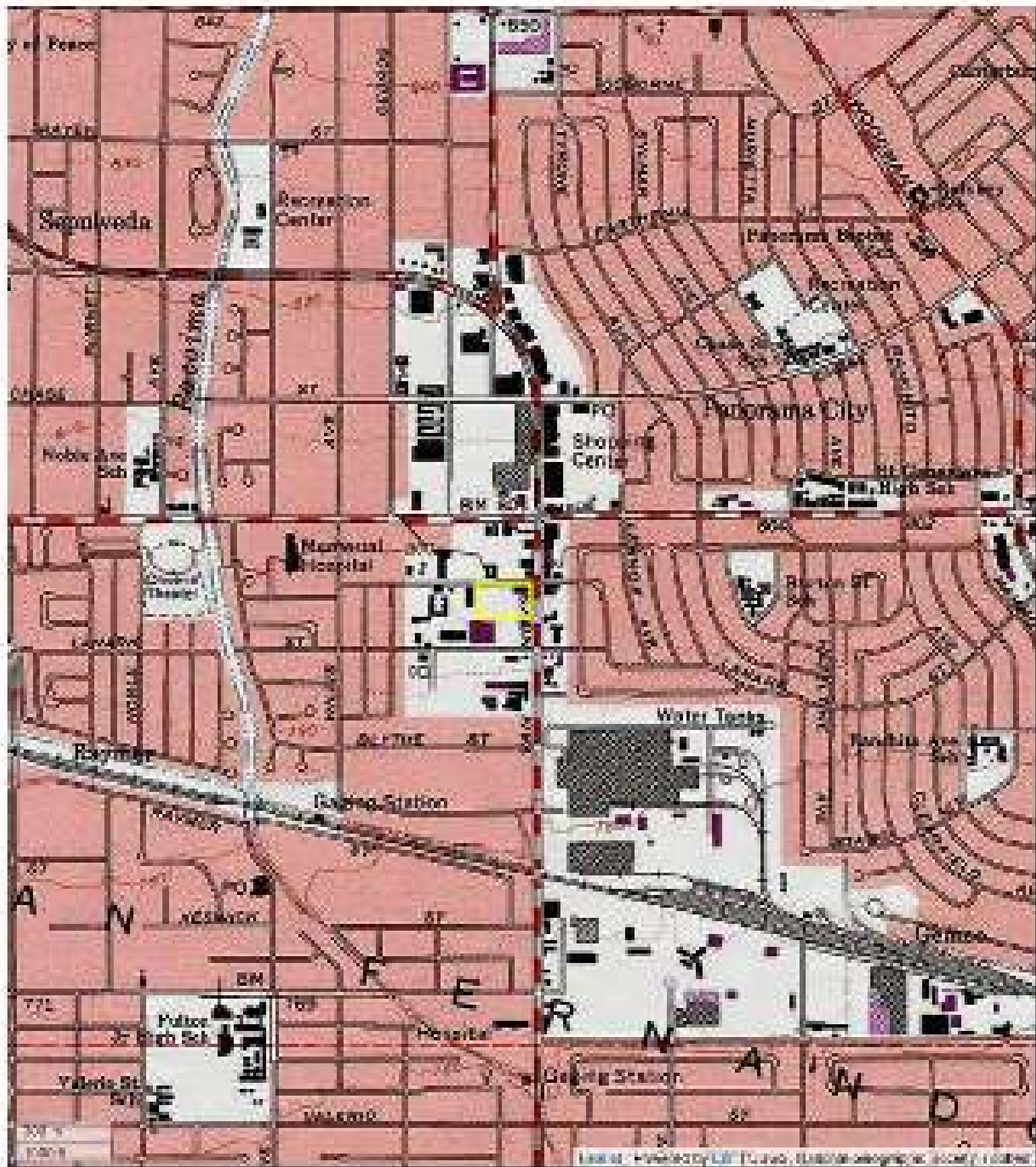


Figure 1: TOPOGRAPHIC MAP

0141, 0166 and 0168 West Third Street and 1450 and 1455 West Third Street, Los Angeles, California 90012

The Street Group

EF Project Number: 045 036 15







Figure 2: SITE LOCATION MAP

0141, 0166 and 0168 West 145th Boulevard and 14520 and 14550 West Third Street, Los Angeles, California 91402

The Street Group

EF Project Number: 045.03615



SUPERIOR AWNING, LA FURNITURE CENTER,
AND AMERICAN CAREER COLLEGE
(14555-14603 WEST TITUS STREET AND 8201
NORTH VAN NUYS BOULEVARD)

COMMERCIAL BUILDING
(8200-8208 VAN NUYS BLVD)

TITUS ST

PANORAMA TOWER

EMERGENCY GENERATOR
AND PAD-MOUNTED
TRANSFORMERS

MPVS

55-GALLON DRUMS

VACANT BUILDING
(14600-14608 WEST TITUS ST)

VAN NUYS BLVD

COMMERCIAL BUILDINGS
(8126-8156 VAN NUYS BLVD)

CANOPIES

GOODWILL
(14565 LANARK ST)

LA COUNTY OFFICE OF SOCIAL SERVICES
(14545 LANARK STREET)

VACANT BUILDING
(8121 NORTH VAN NUYS BOULEVARD)



LEGEND	
	PROPERTY LINE
	SUBJECT STRUCTURE

IMAGE SOURCE: GOOGLE EARTH, 10/2019



APPROX. SCALE: 1"=80'
0 40' 80'

SITE PLAN

8141, 8155, 8159 VAN NUYS BLVD,
14528, 14550 W TITUS ST,
PANORAMA CITY, CA 91402



PN: 045.03619
DT: 6/12/2020
DB: HM | CB: DH

FIGURE
3

APPENDIX II
PHOTOS



Photo 1: View of the entrance to Panorama Tower (8155 Van Nuys Boulevard).



Photo 2: Additional view of the entrance to Panorama Tower.



Photo 3: View of the northwestern portion of the subject property, facing southeast.



Photo 4: View of the entrance to the residential parking lot.



Photo 5: View of the northeastern portion of the subject property and Panorama Tower, facing southwest.



Photo 6: View of the southeastern portion of the subject property, facing northwest.



Photo 7: View of the landscaping associated with Panorama Tower.



Photo 8: View of the landscaping associated with Panorama Tower.



Photo 9: View of the residential parking lot.



Photo 10: View of the residential parking lot.



Photo 11: View of the residential parking lot.



Photo 12: View of the residential parking lot.



Photo 13: View of the electrical and HVAC equipment located in the residential parking lot.



Photo 14: View of three transformers located in the residential parking lot.



Photo 15: View of the Panorama Tower's emergency generator and attached belly-tank (AST).



Photo 16: View of the entrance lobby.



Photo 17: View of the leasing office.



Photo 18: View of the undeveloped commercial space located on the ground floor.



Photo 19: View of the undeveloped commercial space located on the ground floor.



Photo 20: View of the undeveloped commercial space located on the ground floor.



Photo 21: View of the pool (basement level).



Photo 22: View of the gym (basement level).



Photo 23: View of the laundry room (basement level).



Photo 24: View of the community lounge (basement level).



Photo 25: View of the storage and maintenance room (basement level).



Photo 26: View of the storage and maintenance room (basement level).



Photo 27: View of the fire riser (basement level).



Photo 28: View of the pool equipment (basement level).



Photo 29: View of the sewer-connected sump-pump (basement level).



Photo 30: View of the roof.



Photo 31: View of the roof and roof-mounted HVAC.



Photo 32: View of the traction elevator equipment.



Photo 33: View of typical residential corridors at the subject property.



Photo 34: View of typical residential corridors at the subject property.



Photo 35: View of a typical restroom located in a residence.



Photo 36: View of a typical living area located in a residence.



Photo 37: View of a typical living area located in a residence.



Photo 38: View of a typical restroom located in a residence.



Photo 39: View of a typical living area located in a residence.



Photo 40: View of a typical living area located in a residence.



Photo 41: View of a typical living area located in a residence.



Photo 42: View of a typical restroom located in a residence.



Photo 43: View of a typical living area located in a residence.



Photo 44: View of the entrance to the vehicle sales and storage lot located at 14550 West Titus Street.



Photo 45: View of the vehicle sales and storage lot.



Photo 46: View of the vehicle sales and storage lot.



Photo 47: View of the vehicle sales and storage lot.



Photo 48: View of the vehicle sales and storage lot.



Photo 49: View of the vehicle service and repair area.



Photo 50: View of the vehicle service and repair area and associated chemicals.



Photo 51: View of six 55-gallon drums containing oil and antifreeze.



Photo 52: View of six 55-gallon drums containing oil and antifreeze.



Photo 53: View of the adjoining properties to the south.



Photo 54: View of the adjoining properties to the north.



Photo 55: View of the adjoining properties to the north.



Photo 56: View of the adjoining properties to the east.



Photo 57: View of the adjoining properties to the northeast.



Photo 58: View of the adjoining properties to the south.



Photo 59: View of the adjoining properties to the east.

APPENDIX III
RADIUS MAP REPORT

045.03610_8141, 8155, 8159 Van Nuys Blvd
8155 Van Nuys Boulevard
Panorama City, CA 91402

Inquiry Number: 6074609.2s
May 27, 2020

The EDR Radius Map™ Report



6 Armstrong Road, 4th floor
Shelton, CT 06484
Toll Free: 800.352.0050
www.edrnet.com

TABLE OF CONTENTS

<u>SECTION</u>	<u>PAGE</u>
Executive Summary	ES1
Overview Map	2
Detail Map	3
Map Findings Summary	4
Map Findings	9
Orphan Summary	347
Government Records Searched/Data Currency Tracking	GR-1

GEOCHECK ADDENDUM

GeoCheck - Not Requested

Thank you for your business.
Please contact EDR at 1-800-352-0050
with any questions or comments.

Disclaimer - Copyright and Trademark Notice

This Report contains certain information obtained from a variety of public and other sources reasonably available to Environmental Data Resources, Inc. It cannot be concluded from this Report that coverage information for the target and surrounding properties does not exist from other sources. **NO WARRANTY EXPRESSED OR IMPLIED, IS MADE WHATSOEVER IN CONNECTION WITH THIS REPORT. ENVIRONMENTAL DATA RESOURCES, INC. SPECIFICALLY DISCLAIMS THE MAKING OF ANY SUCH WARRANTIES, INCLUDING WITHOUT LIMITATION, MERCHANTABILITY OR FITNESS FOR A PARTICULAR USE OR PURPOSE. ALL RISK IS ASSUMED BY THE USER. IN NO EVENT SHALL ENVIRONMENTAL DATA RESOURCES, INC. BE LIABLE TO ANYONE, WHETHER ARISING OUT OF ERRORS OR OMISSIONS, NEGLIGENCE, ACCIDENT OR ANY OTHER CAUSE, FOR ANY LOSS OF DAMAGE, INCLUDING, WITHOUT LIMITATION, SPECIAL, INCIDENTAL, CONSEQUENTIAL, OR EXEMPLARY DAMAGES. ANY LIABILITY ON THE PART OF ENVIRONMENTAL DATA RESOURCES, INC. IS STRICTLY LIMITED TO A REFUND OF THE AMOUNT PAID FOR THIS REPORT.** Purchaser accepts this Report "AS IS". Any analyses, estimates, ratings, environmental risk levels or risk codes provided in this Report are provided for illustrative purposes only, and are not intended to provide, nor should they be interpreted as providing any facts regarding, or prediction or forecast of, any environmental risk for any property. Only a Phase I Environmental Site Assessment performed by an environmental professional can provide information regarding the environmental risk for any property. Additionally, the information provided in this Report is not to be construed as legal advice.

Copyright 2020 by Environmental Data Resources, Inc. All rights reserved. Reproduction in any media or format, in whole or in part, of any report or map of Environmental Data Resources, Inc., or its affiliates, is prohibited without prior written permission.

EDR and its logos (including Sanborn and Sanborn Map) are trademarks of Environmental Data Resources, Inc. or its affiliates. All other trademarks used herein are the property of their respective owners.

EXECUTIVE SUMMARY

A search of available environmental records was conducted by Environmental Data Resources, Inc (EDR). The report was designed to assist parties seeking to meet the search requirements of EPA's Standards and Practices for All Appropriate Inquiries (40 CFR Part 312), the ASTM Standard Practice for Environmental Site Assessments (E 1527-13), the ASTM Standard Practice for Environmental Site Assessments for Forestland or Rural Property (E 2247-16), the ASTM Standard Practice for Limited Environmental Due Diligence: Transaction Screen Process (E 1528-14) or custom requirements developed for the evaluation of environmental risk associated with a parcel of real estate.

TARGET PROPERTY INFORMATION

ADDRESS

8155 VAN NUYS BOULEVARD
PANORAMA CITY, CA 91402

COORDINATES

Latitude (North): 34.2192660 - 34° 13' 9.35"
Longitude (West): 118.4499430 - 118° 26' 59.79"
Universal Transverse Mercator: Zone 11
UTM X (Meters): 366437.6
UTM Y (Meters): 3787223.5
Elevation: 801 ft. above sea level

USGS TOPOGRAPHIC MAP ASSOCIATED WITH TARGET PROPERTY

Target Property Map: 5630789 VAN NUYS, CA
Version Date: 2012

AERIAL PHOTOGRAPHY IN THIS REPORT

Portions of Photo from: 20140515, 20140514
Source: USDA

MAPPED SITES SUMMARY

Target Property Address:
8155 VAN NUYS BOULEVARD
PANORAMA CITY, CA 91402

Click on Map ID to see full detail.

MAP ID	SITE NAME	ADDRESS	DATABASE ACRONYMS	RELATIVE ELEVATION	DIST (ft. & mi.) DIRECTION
1	GRAND PACIFIC 7-28'S	8155 VAN NUYS BLVD	CA HWTS		TP
A2	PANORAMA CITY TSPS	14555 TITUS ST	CA HIST UST	Higher	90, 0.017, NW
A3	PANORAMA CITY TSPS	14555 TITUS ST	CA SWEEPS UST, CA FID UST	Higher	90, 0.017, NW
A4	AT&T - PANORAMA CITY	14555 W TITUS ST	CA HAZMAT	Higher	90, 0.017, NW
A5	SPRINT NEXTEL CELL S	14609 TITUS ST	CA HAZMAT	Higher	112, 0.021, WNW
B6	AT&T MOBILITY - VOLU	8134 VAN NUYS BLVD	CA HAZMAT, CA CERS	Lower	115, 0.022, ESE
C7	WESTERN DENTAL SERVI	8214 VAN NUYS BLVD	RCRA NonGen / NLR	Higher	158, 0.030, NE
C8	KIDS DENTAL KARE (WE	8214 VAN NUYS BLVD	CA CERS HAZ WASTE, CA CERS	Higher	158, 0.030, NE
A9		14621 TITUS ST	CA UST	Higher	191, 0.036, WNW
D10	BARON PRINTING / DES	14624 W TITUS ST	CA HAZMAT	Lower	280, 0.053, West
D11	BARON PRINTING	14624 W TITUS ST SU	CA HAZMAT	Lower	280, 0.053, West
B12	JUST TIRES #8625	8100 N VAN NUYS BLVD	CA CERS HAZ WASTE, CA HAZMAT, CA CERS	Lower	294, 0.056, SE
B13	GOODYEAR AUTO SERVIC	8100 VAN NUYS BLVD	RCRA NonGen / NLR	Lower	294, 0.056, SE
B14	MARK C BLOOME COMPAN	8100 VAN NUYS BLVD	CA SWEEPS UST, CA FID UST	Lower	294, 0.056, SE
B15	JUST TIRES	8100 VAN NUYS BLVD	RCRA-SQG, FINDS, ECHO	Lower	294, 0.056, SE
E16	GOODWILL SOUTHERN CA	14565 LANARK ST	RCRA NonGen / NLR	Lower	308, 0.058, SW
E17	GOODWILL INDUSTRIES	14565 LANARK ST	CA UST	Lower	308, 0.058, SW
E18	GOODWILL INDUSTRIES	14565 LANARK ST	CA SWEEPS UST, CA HIST UST, CA FID UST	Lower	308, 0.058, SW
E19	GOODWILL INDUSTRIES	14565 LANARK ST	CA HIST UST, CA CHMIRS	Lower	308, 0.058, SW
E20	GOODWILL INDUSTRIES	14565 LANARK ST	CA HAZMAT	Lower	308, 0.058, SW
E21	GOODWILL INDUSTRIES	14565 LANARK	CA LUST, CA CERS	Lower	308, 0.058, SW
C22		8251 VAN NUYS BLVD	CA UST	Higher	358, 0.068, NNE
C23	ATLAS CLEANERS	8251 VAN NUYS BLVD	EDR Hist Cleaner	Higher	358, 0.068, NNE
F24	STANLEY RUBIN	14447 W TITUS ST	CA HAZMAT	Higher	363, 0.069, ENE
C25		8253 VAN NUYS BLVD	CA UST	Higher	372, 0.070, NNE
D26	MADISON PRODUCTIONS	14645 1/2 W TITUS ST	CA HAZMAT	Lower	379, 0.072, WNW
F27	COSMOPROF SUPPLY	14443-14445 TITUS ST	CA CERS HAZ WASTE	Higher	385, 0.073, ENE
F28	COSMOPROF BEAUTY	14443 TITUS ST # 144	RCRA NonGen / NLR	Higher	385, 0.073, ENE
D29	COMFORT CONTROL CORP	14649 W TITUS ST	CA HAZMAT	Lower	392, 0.074, WNW
G30	96865-CHEVRON STATIO	8055 VAN NUYS BLVD	CA SWEEPS UST, CA FID UST	Lower	422, 0.080, SSE
G31	RON'S CHEVRON SERVICE	8055 VAN NUYS BLVD	EDR Hist Auto	Lower	422, 0.080, SSE
G32	96865	8055 VAN NUYS BLVD	CA HIST UST	Lower	422, 0.080, SSE
G33	CHEVRON - JAMES, RON	8055 N VAN NUYS BLVD	CA UST	Lower	422, 0.080, SSE
G34	CHEVRON - JAMES, RON	8055 N VAN NUYS BLVD	CA HAZMAT	Lower	422, 0.080, SSE
C35	CVS PHARMACY #8070	8252 VAN NUYS BLVD	CA HAZMAT	Higher	435, 0.082, NE
C36	CVS PHARMACY # 8070	8252 VAN NUYS BOULEV	RCRA NonGen / NLR	Higher	435, 0.082, NE
G37	TESORO THRIFTY 42112	8050 VAN NUYS BLVD	CA LUST, CA CERS HAZ WASTE, CA CERS TANKS, CA...	Lower	467, 0.088, SE
G38	ARCO #9632	8050 VAN NUYS BLVD	CA UST	Lower	467, 0.088, SE
G39	TESORO THRIFTY 42112	8050 VAN NUYS BLVD	RCRA NonGen / NLR	Lower	467, 0.088, SE

MAPPED SITES SUMMARY

Target Property Address:
8155 VAN NUYS BOULEVARD
PANORAMA CITY, CA 91402

Click on Map ID to see full detail.

MAP ID	SITE NAME	ADDRESS	DATABASE ACRONYMS	RELATIVE ELEVATION	DIST (ft. & mi.) DIRECTION
G40	ARCO STN. #232	8050 VAN NUYS BLVD	CA HIST UST	Lower	467, 0.088, SE
G41	MOODYS GULF SERVICE	8050 VAN NUYS BLVD	EDR Hist Auto	Lower	467, 0.088, SE
G42	ARCO/THRIFTY/9632/SO	8050 VAN NUYS BLVD	CA HIST UST, CA HAZNET, CA HWTS	Lower	467, 0.088, SE
G43	THRIFTY #232/ARCO #9	8050 VAN NUYS	CA LUST, CA CHMIRS, CA HIST CORTESE, CA CERS	Lower	467, 0.088, SE
G44	ARCO FACILITY NO 096	8050 VAN NUYS BLVD	RCRA-SQG, FINDS, ECHO	Lower	467, 0.088, SE
G45	THRIFTY OIL COMPANY	8050 VAN NUYS BLVD	CA SWEEPS UST, CA FID UST, CA CHMIRS	Lower	467, 0.088, SE
H46	A & E AUTO BODY	14444 LANARK ST	CA HAZNET, CA HAZMAT, CA HWTS	Lower	481, 0.091, SE
H47	A & E AUTO BODY	14444 W LANARK ST	CA CERS HAZ WASTE, CA CERS	Lower	481, 0.091, SE
H48	MIKE'S AUTO REPAIR	14444 W LANARK ST UN	CA CERS HAZ WASTE, CA CERS	Lower	481, 0.091, SE
H49	MIKES AUTO REPAIR	14444 LANARK #A	RCRA NonGen / NLR	Lower	481, 0.091, SE
H50	MIKE'S AUTO REPAIR	14444 LANARK ST UN A	CA HAZMAT	Lower	481, 0.091, SE
H51	A & E AUTO BODY	14444 LANARK ST	RCRA NonGen / NLR	Lower	481, 0.091, SE
H52	EAST VALLEY HIGH SCH	VAN NUYS BOULEVARD/L	CA ENVIROSTOR, CA SCH	Lower	481, 0.091, SE
I53	KIDNEY CENTER OF PAN	14600 ROSCOE BLVD	RCRA NonGen / NLR	Higher	541, 0.102, North
G54	ABE TRANSMISSION & G	8043 N VAN NUYS BLVD	CA HAZMAT	Lower	571, 0.108, SSE
J55	VALLEY REGION ELEMEN	14649 LANARK ST	RCRA-LQG, FINDS, ECHO	Lower	594, 0.112, WSW
J56	DSA MEDICAL SERVICES	14649 W LANARK ST	CA HAZMAT	Lower	594, 0.112, WSW
K57	VALLEY REGION ELEMEN	14662 TITUS STREET	CA ENVIROSTOR, CA SCH, CA CERS	Lower	611, 0.116, West
K58	TITUS I	14661 TITUS ST	CA UST	Higher	617, 0.117, WNW
K59	TITUS I	14661 TITUS ST	CA CERS TANKS, CA HWTS	Higher	617, 0.117, WNW
K60	FRANK NIESNER	14661 TITUS ST.	RCRA NonGen / NLR	Higher	617, 0.117, WNW
I61	ALDI #87	14626 ROSCOE BLVD	CA CERS HAZ WASTE, CA CERS	Higher	620, 0.117, NNW
I62	ALDI #87	14626 W ROSCOE BLVD	RCRA NonGen / NLR	Higher	620, 0.117, NNW
K63	SINSEI CUSTOM BODYKI	14666 W TITUS ST UN	CA HAZMAT	Lower	622, 0.118, West
K64	POWER ZOOM PRINTING	14668 W TITUS ST	CA HAZMAT	Lower	628, 0.119, West
H65	HAUER'S GERMAN CAR S	8036 N VAN NUYS BLVD	CA HAZMAT	Lower	639, 0.121, SE
J66	ADJ FINISHING INC	14661 LANARK STREET,	RCRA NonGen / NLR	Lower	641, 0.121, WSW
J67	CARNATION DAIRY	14630 LANARK ST	CA HIST UST	Lower	652, 0.123, SW
J68	CARNATION DAIRY	14630 LANARK STREET	CA HIST UST	Lower	652, 0.123, SW
K69	MINUTEMAN PRESS	14675 TITUS ST	RCRA NonGen / NLR	Lower	660, 0.125, WNW
L70	VALLEY VIEW FAMILY M	14400 ROSCOE #B	RCRA NonGen / NLR	Higher	721, 0.137, NE
J71	GOODWILL INDUSTRIES	14656 LANARK ST	CA HIST UST	Lower	732, 0.139, WSW
K72	LAUSD - OEHS	8150 N CEDROS AVE	CA UST	Lower	736, 0.139, West
K73	LAUSD OBAMA ELEMENTA	8150 N CEDROS AVE	CA HAZNET, CA HAZMAT, CA CIWQS, CA HWTS	Lower	736, 0.139, West
L74	JASMINE CLEANERS	144717 ROSCOE BLVD	RCRA-SQG, FINDS, ECHO	Higher	756, 0.143, NNE
M75	GENERAL MOTORS CORP	8000 VAN NUYS BLVD	CA ENVIROSTOR, CA SWEEPS UST, CA HIST UST, CA FID...	Lower	759, 0.144, SSE
M76	GENERAL MOTORS CORPO	8000 VAN NUYS BLVD	CA LUST	Lower	759, 0.144, SSE
M77	GENERAL MOTORS CORPO	8000 VAN NUYS BLVD	CA LUST, LA Co. Site Mitigation, CA CERS	Lower	759, 0.144, SSE
M78	GMC CPC GROUP VAN NU	8000 VAN NUYS BLVD	SEMS-ARCHIVE, CORRACTS, RCRA-TSDF, RCRA-SQG, ICIS,	Lower	759, 0.144, SSE

MAPPED SITES SUMMARY

Target Property Address:
8155 VAN NUYS BOULEVARD
PANORAMA CITY, CA 91402

Click on Map ID to see full detail.

MAP ID	SITE NAME	ADDRESS	DATABASE ACRONYMS	RELATIVE ELEVATION	DIST (ft. & mi.) DIRECTION
L79	EL POLLO LOCO #5323	14429 ROSCOE BLVD	CA HAZMAT, CA CERS	Higher	805, 0.152, NE
N80	GOODYEAR AUTO CENTER	14525 W ROSCOE BLVD	CA HAZMAT	Higher	815, 0.154, NNE
M81	PANORAMA SENIOR HIGH	8015 N VAN NUYS BLVD	CA CERS HAZ WASTE, CA CERS	Lower	844, 0.160, SSE
M82	CALRECO RESEARCH	8015 VAN NUYS BLVD	CA ENVIROSTOR, CA VCP, CA SWEEPS UST, CA FID UST,...	Lower	844, 0.160, SSE
O83	AUTOMOTIVE CENTER-15	14665 ROSCOE BLVD	CA HIST UST	Higher	848, 0.161, NW
O84	AUTOMOTIVE CENTER-15	14665 ROSCOE BLVD.	CA HIST UST	Higher	848, 0.161, NW
O85	MONTGOMERY WARD #150	14665 W ROSCOE BLVD	CA HAZMAT	Higher	848, 0.161, NW
M86		8015 VAN NUYS BLVD	RCRA-LQG, NY MANIFEST	Lower	857, 0.162, SSE
M87	C P C GENERAL MOTORS	8000 VAN NUYS BOULEV	CA HIST UST, CA EMI, CA CERS	Lower	894, 0.169, SSE
L88	JASMINE CLEANERS	14417 ROSCOE BLVD #L	CA DRYCLEANERS	Higher	937, 0.177, NE
L89	JASMINE CLEANERS, M	14417 ROSCOE BLVD	CA DRYCLEANERS, CA EMI	Higher	937, 0.177, NE
L90	JASMINE CLEANERS	14417 W ROSCOE BLVD	CA HAZMAT	Higher	937, 0.177, NE
M91	CHEVRON - JAMES, RON	8055 N VAN NUYS BLVD	CA LUST, CA CERS	Lower	998, 0.189, SSE
P92	CARL'S JR #7355	14344 ROSCOE BLVD	CA HAZMAT	Higher	1002, 0.190, ENE
N93	BROADWAY DEPARTMANT	8333 VAN NUYS BLVD	CA SWEEPS UST, CA FID UST	Higher	1072, 0.203, NNE
N94	AUSTIN JONES CORP	8333 VAN NUYS BLVD,	RCRA NonGen / NLR	Higher	1072, 0.203, NNE
N95	WAL-MART #2568	8333 VAN NUYS BOULEV	RCRA-LQG	Higher	1072, 0.203, NNE
N96	CARTER HAWLEY HALE C	8333 VAN NUYS BL	CA EMI, CA HAZMAT	Higher	1072, 0.203, NNE
N97	WALMART #2568	8333 VAN NUYS BLVD	RCRA-SQG, CA CERS HAZ WASTE, CA HAZNET, CA CERS,...	Higher	1072, 0.203, NNE
98	PACIFIC WEST POOL &	14539 W BLYTHE ST UN	CA HAZMAT	Lower	1139, 0.216, South
Q99	L & S AUTO RADIO & C	7957 N VAN NUYS BLVD	CA UST	Lower	1139, 0.216, SSE
Q100	L & S AUTO INC	7957 VAN NUYS BLVD	RCRA NonGen / NLR	Lower	1139, 0.216, SSE
Q101	HART MOTORS	7957 VAN NUYS BLVD	RCRA NonGen / NLR	Lower	1139, 0.216, SSE
Q102	A 1 AUTO BODY	7957 N VAN NUYS BLVD	CA CERS HAZ WASTE, CA HAZMAT, CA CERS	Lower	1139, 0.216, SSE
Q103	L & S AUTO INC	7957 1/2 VAN NUYS BL	CA CERS HAZ WASTE, CA EMI	Lower	1139, 0.216, SSE
Q104	L & S AUTO RADIO & C	7957 N VAN NUYS BLVD	CA HAZMAT	Lower	1139, 0.216, SSE
Q105	WESTERN DENTAL SERVI	7942 VAN NUYS BLVD	RCRA NonGen / NLR	Lower	1154, 0.219, SSE
R106	KRAGEN #1537	8342 N VAN NUYS BLVD	CA HAZMAT	Higher	1216, 0.230, NNE
Q107		7947 VAN NUYS BLVD	CA UST	Lower	1221, 0.231, SSE
P108	LA PANORAMA CITY LIB	14345 ROSCOE BLVD	RCRA-SQG, FINDS, ECHO, CA HAZNET, CA HWTS	Higher	1225, 0.232, NE
R109	CASH 2 U RECYCLING	8350 VAN NUYS BLVD	CA SWRCY	Higher	1280, 0.242, NNE
S110	CONSOLIDATED FABRICA	14620 ARMINTA ST	SEMS-ARCHIVE	Lower	2059, 0.390, SSW
S111	CONSOLIDATED FABRICA	14620 ARMINTA STREET	CA ENVIROSTOR, CA HIST CORTESE	Lower	2059, 0.390, SSW
T112	AERO CHROME PLATING	14660 ARMINTA ST	SEMS, TRIS	Lower	2109, 0.399, SSW
T113	CROWN CHROME PLATING	14660 ARMINTA ST.	CA CPS-SLIC, CA CHMIRS, CA EMI, CA HAZMAT, CA...	Lower	2109, 0.399, SSW
U114	AUTO HEAVEN DISMANTL	14546 RAYMER	CA ENVIROSTOR, CA HIST CORTESE	Lower	2635, 0.499, South
U115	AUTO HEAVEN DISMANTL	14546 RAYMER ST	SEMS-ARCHIVE	Lower	2635, 0.499, South
116	FLAME X CONTROL CORP	14818 RAYMER ST	SEMS-ARCHIVE, RCRA-SQG, CA ENVIROSTOR, FINDS, ECHO	Lower	2680, 0.508, SW
117	OCCIDENTAL COATING C	14533 KESWICK	CA ENVIROSTOR, FINDS, ECHO, CA HIST CORTESE	Lower	2975, 0.563, South

MAPPED SITES SUMMARY

Target Property Address:
 8155 VAN NUYS BOULEVARD
 PANORAMA CITY, CA 91402

Click on Map ID to see full detail.

MAP ID	SITE NAME	ADDRESS	DATABASE ACRONYMS	RELATIVE ELEVATION	DIST (ft. & mi.) DIRECTION
118	EAST VALLEY NEW MIDD	15060 ROSCOE BOULEVA	CA ENVIROSTOR, CA SCH, CA CERS	Higher	3049, 0.577, WNW
119	SUPERIOR IND INTERNA	14721 KESWICK STREET	CA ENVIROSTOR	Lower	3202, 0.606, SSW
120	NOBLE NEW ELEMENTARY	KESTER AVENUE/PARTHE	CA ENVIROSTOR, CA SCH	Higher	3646, 0.691, NW
V121	VALLEY REGION EARLY	14041 CHASE STREET	CA ENVIROSTOR, CA SCH	Higher	3685, 0.698, NE
V122	CHASE STREET SCHOOL	14041 CHASE STREET	CA ENVIROSTOR, CA SCH, CA CERS	Higher	3685, 0.698, NE
123	VISHAY TECHNO	7803 & 7777 LEMONA A	CA ENVIROSTOR, CA VCP	Lower	4017, 0.761, SW
124	PHOTO FABRICATORS IN	7648 BURNET AVE.	RCRA-LQG, CA ENVIROSTOR, CA EMI	Lower	4813, 0.912, SW
125	FULTON JUNIOR HIGH S	7477 KESTER AVE	CA ENVIROSTOR, CA SCH, CA HIST UST	Lower	4919, 0.932, SSW
126	THOMSON ELECTROPLATI	13900 SATICOY STREET	CA ENVIROSTOR	Lower	5098, 0.966, SE
127	VALLEY REGION ES #6,	8937 KESTER AVENUE	CA ENVIROSTOR, CA SCH, CA CERS	Higher	5256, 0.995, NNW

EXECUTIVE SUMMARY

TARGET PROPERTY SEARCH RESULTS

The target property was identified in the following records. For more information on this property see page 9 of the attached EDR Radius Map report:

<u>Site</u>	<u>Database(s)</u>	<u>EPA ID</u>
GRAND PACIFIC 7-28'S 8155 VAN NUYS BLVD PANORAMA CITY, CA 90140	CA HWTS	N/A

DATABASES WITH NO MAPPED SITES

No mapped sites were found in EDR's search of available ("reasonably ascertainable ") government records either on the target property or within the search radius around the target property for the following databases:

STANDARD ENVIRONMENTAL RECORDS

Federal NPL site list

NPL..... National Priority List
Proposed NPL..... Proposed National Priority List Sites
NPL LIENS..... Federal Superfund Liens

Federal Delisted NPL site list

Delisted NPL..... National Priority List Deletions

Federal CERCLIS list

FEDERAL FACILITY..... Federal Facility Site Information listing

Federal RCRA generators list

RCRA-VSQG..... RCRA - Very Small Quantity Generators (Formerly Conditionally Exempt Small Quantity Generators)

Federal institutional controls / engineering controls registries

LUCIS..... Land Use Control Information System
US ENG CONTROLS..... Engineering Controls Sites List
US INST CONTROLS..... Institutional Controls Sites List

Federal ERNS list

ERNS..... Emergency Response Notification System

State- and tribal - equivalent NPL

CA RESPONSE..... State Response Sites

EXECUTIVE SUMMARY

State and tribal landfill and/or solid waste disposal site lists

CA SWF/LF..... Solid Waste Information System

State and tribal leaking storage tank lists

INDIAN LUST..... Leaking Underground Storage Tanks on Indian Land

State and tribal registered storage tank lists

FEMA UST..... Underground Storage Tank Listing
CA AST..... Aboveground Petroleum Storage Tank Facilities
INDIAN UST..... Underground Storage Tanks on Indian Land

State and tribal voluntary cleanup sites

INDIAN VCP..... Voluntary Cleanup Priority Listing

State and tribal Brownfields sites

CA BROWNFIELDS..... Considered Brownfields Sites Listing

ADDITIONAL ENVIRONMENTAL RECORDS

Local Brownfield lists

US BROWNFIELDS..... A Listing of Brownfields Sites

Local Lists of Landfill / Solid Waste Disposal Sites

CA WMUDS/SWAT..... Waste Management Unit Database
CA HAULERS..... Registered Waste Tire Haulers Listing
INDIAN ODI..... Report on the Status of Open Dumps on Indian Lands
ODI..... Open Dump Inventory
DEBRIS REGION 9..... Torres Martinez Reservation Illegal Dump Site Locations
IHS OPEN DUMPS..... Open Dumps on Indian Land

Local Lists of Hazardous waste / Contaminated Sites

CA AOCONCERN..... Key Areas of Concerns in Los Angeles County
US HIST CDL..... Delisted National Clandestine Laboratory Register
CA HIST Cal-Sites..... Historical Calsites Database
CA CDL..... Clandestine Drug Labs
CA Toxic Pits..... Toxic Pits Cleanup Act Sites
US CDL..... National Clandestine Laboratory Register
CA PFAS..... PFAS Contamination Site Location Listing

Local Land Records

CA LIENS..... Environmental Liens Listing
LIENS 2..... CERCLA Lien Information
CA DEED..... Deed Restriction Listing

Records of Emergency Release Reports

HMIRS..... Hazardous Materials Information Reporting System

EXECUTIVE SUMMARY

CA LDS..... Land Disposal Sites Listing
CA MCS..... Military Cleanup Sites Listing
CA SPILLS 90..... SPILLS 90 data from FirstSearch

Other Ascertainable Records

FUDS..... Formerly Used Defense Sites
DOD..... Department of Defense Sites
SCRD DRYCLEANERS..... State Coalition for Remediation of Drycleaners Listing
US FIN ASSUR..... Financial Assurance Information
EPA WATCH LIST..... EPA WATCH LIST
2020 COR ACTION..... 2020 Corrective Action Program List
TSCA..... Toxic Substances Control Act
SSTS..... Section 7 Tracking Systems
ROD..... Records Of Decision
RMP..... Risk Management Plans
RAATS..... RCRA Administrative Action Tracking System
PRP..... Potentially Responsible Parties
PADS..... PCB Activity Database System
FTTS..... FIFRA/ TSCA Tracking System - FIFRA (Federal Insecticide, Fungicide, & Rodenticide Act)/TSCA (Toxic Substances Control Act)
MLTS..... Material Licensing Tracking System
COAL ASH DOE..... Steam-Electric Plant Operation Data
COAL ASH EPA..... Coal Combustion Residues Surface Impoundments List
PCB TRANSFORMER..... PCB Transformer Registration Database
RADINFO..... Radiation Information Database
HIST FTTS..... FIFRA/TSCA Tracking System Administrative Case Listing
DOT OPS..... Incident and Accident Data
CONSENT..... Superfund (CERCLA) Consent Decrees
INDIAN RESERV..... Indian Reservations
FUSRAP..... Formerly Utilized Sites Remedial Action Program
UMTRA..... Uranium Mill Tailings Sites
LEAD SMELTERS..... Lead Smelter Sites
US AIRS..... Aerometric Information Retrieval System Facility Subsystem
US MINES..... Mines Master Index File
ABANDONED MINES..... Abandoned Mines
UXO..... Unexploded Ordnance Sites
DOCKET HWC..... Hazardous Waste Compliance Docket Listing
FUELS PROGRAM..... EPA Fuels Program Registered Listing
CA BOND EXP. PLAN..... Bond Expenditure Plan
CA Cortese..... "Cortese" Hazardous Waste & Substances Sites List
CA CUPA Listings..... CUPA Resources List
CA ENF..... Enforcement Action Listing
CA Financial Assurance..... Financial Assurance Information Listing
CA ICE..... ICE
CA LOS ANGELES CO. HMS..... HMS: Street Number List
CA HWT..... Registered Hazardous Waste Transporter Database
CA MINES..... Mines Site Location Listing
CA MWMP..... Medical Waste Management Program Listing
CA NPDES..... NPDES Permits Listing
CA PEST LIC..... Pesticide Regulation Licenses Listing
CA PROC..... Certified Processors Database
CA UIC..... UIC Listing
CA UIC GEO..... UIC GEO (GEOTRACKER)
CA WASTEWATER PITS..... Oil Wastewater Pits Listing

EXECUTIVE SUMMARY

CA WDS.....	Waste Discharge System
CA WIP.....	Well Investigation Program Case List
CA MILITARY PRIV SITES...	MILITARY PRIV SITES (GEOTRACKER)
CA PROJECT.....	PROJECT (GEOTRACKER)
CA WDR.....	Waste Discharge Requirements Listing
CA OTHER OIL GAS.....	OTHER OIL & GAS (GEOTRACKER)
CA PROD WATER PONDS...	PROD WATER PONDS (GEOTRACKER)
CA SAMPLING POINT.....	SAMPLING POINT (GEOTRACKER)
CA WELL STIM PROJ.....	Well Stimulation Project (GEOTRACKER)
CA LOS ANGELES CO LF MENDOCINO	Waste Producing Landfills
MINES MRDS.....	Mineral Resources Data System

EDR HIGH RISK HISTORICAL RECORDS

EDR Exclusive Records

EDR MGP..... EDR Proprietary Manufactured Gas Plants

EDR RECOVERED GOVERNMENT ARCHIVES

Exclusive Recovered Govt. Archives

CA RGA LF..... Recovered Government Archive Solid Waste Facilities List
CA RGA LUST..... Recovered Government Archive Leaking Underground Storage Tank

SURROUNDING SITES: SEARCH RESULTS

Surrounding sites were identified in the following databases.

Elevations have been determined from the USGS Digital Elevation Model and should be evaluated on a relative (not an absolute) basis. Relative elevation information between sites of close proximity should be field verified. Sites with an elevation equal to or higher than the target property have been differentiated below from sites with an elevation lower than the target property.

Page numbers and map identification numbers refer to the EDR Radius Map report where detailed data on individual sites can be reviewed.

Sites listed in ***bold italics*** are in multiple databases.

Unmappable (orphan) sites are not considered in the foregoing analysis.

STANDARD ENVIRONMENTAL RECORDS

Federal CERCLIS list

SEMS: SEMS (Superfund Enterprise Management System) tracks hazardous waste sites, potentially hazardous waste sites, and remedial activities performed in support of EPA's Superfund Program across the United States. The list was formerly known as CERCLIS, renamed to SEMS by the EPA in 2015. The list contains data on potentially hazardous waste sites that have been reported to the USEPA by states, municipalities, private companies and private persons, pursuant to Section 103 of the Comprehensive Environmental Response, Compensation, and Liability Act (CERCLA). This dataset also contains sites which are either proposed to or on the National Priorities List (NPL) and the sites which are in the screening and assessment phase for possible inclusion on the NPL.

A review of the SEMS list, as provided by EDR, and dated 01/30/2020 has revealed that there is 1 SEMS

EXECUTIVE SUMMARY

site within approximately 0.5 miles of the target property.

<u>Lower Elevation</u>	<u>Address</u>	<u>Direction / Distance</u>	<u>Map ID</u>	<u>Page</u>
AERO CHROME PLATING Site ID: 0909562 EPA Id: CAN000909562	14660 ARMINTA ST	SSW 1/4 - 1/2 (0.399 mi.)	T112	285

Federal CERCLIS NFRAP site list

SEMS-ARCHIVE: SEMS-ARCHIVE (Superfund Enterprise Management System Archive) tracks sites that have no further interest under the Federal Superfund Program based on available information. The list was formerly known as the CERCLIS-NFRAP, renamed to SEMS ARCHIVE by the EPA in 2015. EPA may perform a minimal level of assessment work at a site while it is archived if site conditions change and/or new information becomes available. Archived sites have been removed and archived from the inventory of SEMS sites. Archived status indicates that, to the best of EPA's knowledge, assessment at a site has been completed and that EPA has determined no further steps will be taken to list the site on the National Priorities List (NPL), unless information indicates this decision was not appropriate or other considerations require a recommendation for listing at a later time. The decision does not necessarily mean that there is no hazard associated with a given site; it only means that, based upon available information, the location is not judged to be potential NPL site.

A review of the SEMS-ARCHIVE list, as provided by EDR, and dated 01/30/2020 has revealed that there are 3 SEMS-ARCHIVE sites within approximately 0.5 miles of the target property.

<u>Lower Elevation</u>	<u>Address</u>	<u>Direction / Distance</u>	<u>Map ID</u>	<u>Page</u>
GMC CPC GROUP VAN NU Site ID: 0900373 EPA Id: CAD000051458	8000 VAN NUYS BLVD	SSE 1/8 - 1/4 (0.144 mi.)	M78	170
CONSOLIDATED FABRICA Site ID: 0901667 EPA Id: CAD093065811	14620 ARMINTA ST	SSW 1/4 - 1/2 (0.390 mi.)	S110	282
AUTO HEAVEN DISMANTL Site ID: 0903604 EPA Id: CAD150422269	14546 RAYMER ST	S 1/4 - 1/2 (0.499 mi.)	U115	299

Federal RCRA CORRACTS facilities list

CORRACTS: CORRACTS is a list of handlers with RCRA Corrective Action Activity. This report shows which nationally-defined corrective action core events have occurred for every handler that has had corrective action activity.

A review of the CORRACTS list, as provided by EDR, and dated 03/23/2020 has revealed that there is 1 CORRACTS site within approximately 1 mile of the target property.

<u>Lower Elevation</u>	<u>Address</u>	<u>Direction / Distance</u>	<u>Map ID</u>	<u>Page</u>
GMC CPC GROUP VAN NU EPA ID:: CAD000051458	8000 VAN NUYS BLVD	SSE 1/8 - 1/4 (0.144 mi.)	M78	170

EXECUTIVE SUMMARY

Federal RCRA non-CORRACTS TSD facilities list

RCRA-TSDF: RCRAInfo is EPA's comprehensive information system, providing access to data supporting the Resource Conservation and Recovery Act (RCRA) of 1976 and the Hazardous and Solid Waste Amendments (HSWA) of 1984. The database includes selective information on sites which generate, transport, store, treat and/or dispose of hazardous waste as defined by the Resource Conservation and Recovery Act (RCRA). Transporters are individuals or entities that move hazardous waste from the generator offsite to a facility that can recycle, treat, store, or dispose of the waste. TSDFs treat, store, or dispose of the waste.

A review of the RCRA-TSDF list, as provided by EDR, and dated 03/23/2020 has revealed that there is 1 RCRA-TSDF site within approximately 0.5 miles of the target property.

<u>Lower Elevation</u>	<u>Address</u>	<u>Direction / Distance</u>	<u>Map ID</u>	<u>Page</u>
GMC CPC GROUP VAN NU EPA ID:: CAD000051458	8000 VAN NUYS BLVD	SSE 1/8 - 1/4 (0.144 mi.)	M78	170

Federal RCRA generators list

RCRA-LQG: RCRAInfo is EPA's comprehensive information system, providing access to data supporting the Resource Conservation and Recovery Act (RCRA) of 1976 and the Hazardous and Solid Waste Amendments (HSWA) of 1984. The database includes selective information on sites which generate, transport, store, treat and/or dispose of hazardous waste as defined by the Resource Conservation and Recovery Act (RCRA). Large quantity generators (LQGs) generate over 1,000 kilograms (kg) of hazardous waste, or over 1 kg of acutely hazardous waste per month.

A review of the RCRA-LQG list, as provided by EDR, and dated 03/23/2020 has revealed that there are 3 RCRA-LQG sites within approximately 0.25 miles of the target property.

<u>Equal/Higher Elevation</u>	<u>Address</u>	<u>Direction / Distance</u>	<u>Map ID</u>	<u>Page</u>
WAL-MART #2568 EPA ID:: CAL000146345	8333 VAN NUYS BOULEV	NNE 1/8 - 1/4 (0.203 mi.)	N95	213

<u>Lower Elevation</u>	<u>Address</u>	<u>Direction / Distance</u>	<u>Map ID</u>	<u>Page</u>
VALLEY REGION ELEMEN EPA ID:: CAD982507204	14649 LANARK ST	WSW 0 - 1/8 (0.112 mi.)	J55	126
Not reported EPA ID:: CAD981383458	8015 VAN NUYS BLVD	SSE 1/8 - 1/4 (0.162 mi.)	M86	199

RCRA-SQG: RCRAInfo is EPA's comprehensive information system, providing access to data supporting the Resource Conservation and Recovery Act (RCRA) of 1976 and the Hazardous and Solid Waste Amendments (HSWA) of 1984. The database includes selective information on sites which generate, transport, store, treat and/or dispose of hazardous waste as defined by the Resource Conservation and Recovery Act (RCRA). Small quantity generators (SQGs) generate between 100 kg and 1,000 kg of hazardous waste per month.

A review of the RCRA-SQG list, as provided by EDR, and dated 03/23/2020 has revealed that there are 6 RCRA-SQG sites within approximately 0.25 miles of the target property.

<u>Equal/Higher Elevation</u>	<u>Address</u>	<u>Direction / Distance</u>	<u>Map ID</u>	<u>Page</u>
JASMINE CLEANERS	144717 ROSCOE BLVD	NNE 1/8 - 1/4 (0.143 mi.)	L74	156

EXECUTIVE SUMMARY

EPA ID:: CAD983583832				
WALMART #2568	8333 VAN NUYS BLVD	NNE 1/8 - 1/4 (0.203 mi.)	N97	216
EPA ID:: CAR000207035				
LA PANORAMA CITY LIB	14345 ROSCOE BLVD	NE 1/8 - 1/4 (0.232 mi.)	P108	278
EPA ID:: CAD981990542				
Lower Elevation	Address	Direction / Distance	Map ID	Page
JUST TIRES	8100 VAN NUYS BLVD	SE 0 - 1/8 (0.056 mi.)	B15	26
EPA ID:: CAR000066910				
ARCO FACILITY NO 096	8050 VAN NUYS BLVD	SE 0 - 1/8 (0.088 mi.)	G44	81
EPA ID:: CAR000101212				
GMC CPC GROUP VAN NU	8000 VAN NUYS BLVD	SSE 1/8 - 1/4 (0.144 mi.)	M78	170
EPA ID:: CAD000051458				

State- and tribal - equivalent CERCLIS

CA ENVIROSTOR: The Department of Toxic Substances Control's (DTSC's) Site Mitigation and Brownfields Reuse Program's (SMBRP's) EnviroStor database identifies sites that have known contamination or sites for which there may be reasons to investigate further. The database includes the following site types: Federal Superfund sites (National Priorities List (NPL)); State Response, including Military Facilities and State Superfund; Voluntary Cleanup; and School sites. EnviroStor provides similar information to the information that was available in CalSites, and provides additional site information, including, but not limited to, identification of formerly-contaminated properties that have been released for reuse, properties where environmental deed restrictions have been recorded to prevent inappropriate land uses, and risk characterization information that is used to assess potential impacts to public health and the environment at contaminated sites.

A review of the CA ENVIROSTOR list, as provided by EDR, and dated 01/27/2020 has revealed that there are 18 CA ENVIROSTOR sites within approximately 1 mile of the target property.

<u>Equal/Higher Elevation</u>	<u>Address</u>	<u>Direction / Distance</u>	<u>Map ID</u>	<u>Page</u>
EAST VALLEY NEW MIDD Facility Id: 19780001 Status: No Action Required	15060 ROSCOE BOULEVA	WNW 1/2 - 1 (0.577 mi.)	118	307
NOBLE NEW ELEMENTARY Facility Id: 19880037 Status: Certified	KESTER AVENUE/PARTHE	NW 1/2 - 1 (0.691 mi.)	120	314
VALLEY REGION EARLY Facility Id: 70000020 Status: No Action Required	14041 CHASE STREET	NE 1/2 - 1 (0.698 mi.)	V121	318
CHASE STREET SCHOOL Facility Id: 19010007 Status: Inactive - Withdrawn	14041 CHASE STREET	NE 1/2 - 1 (0.698 mi.)	V122	320
VALLEY REGION ES #6, Facility Id: 19880086 Status: No Further Action	8937 KESTER AVENUE	NNW 1/2 - 1 (0.995 mi.)	127	343
Lower Elevation	Address	Direction / Distance	Map ID	Page
EAST VALLEY HIGH SCH	VAN NUYS BOULEVARD/L	SE 0 - 1/8 (0.091 mi.)	H52	122

EXECUTIVE SUMMARY

Facility Id: 19010032 Status: No Further Action				
VALLEY REGION ELEMEN Facility Id: 60000850 Status: Certified	14662 TITUS STREET	W 0 - 1/8 (0.116 mi.)	K57	128
GENERAL MOTORS CORP Facility Id: 19370180 Facility Id: 80001287 Status: Refer: RCRA Status: Inactive - Needs Evaluation	8000 VAN NUYS BLVD	SSE 1/8 - 1/4 (0.144 mi.)	M75	157
CALRECO RESEARCH Facility Id: 19200020 Status: No Further Action	8015 VAN NUYS BLVD	SSE 1/8 - 1/4 (0.160 mi.)	M82	190
CONSOLIDATED FABRICA Facility Id: 19340510 Status: Refer: RCRA	14620 ARMINTA STREET	SSW 1/4 - 1/2 (0.390 mi.)	S111	283
AUTO HEAVEN DISMANTL Facility Id: 19750067 Status: Refer: Other Agency	14546 RAYMER	S 1/4 - 1/2 (0.499 mi.)	U114	298
FLAME X CONTROL CORP Facility Id: 19280579 Status: Refer: RCRA	14818 RAYMER ST	SW 1/2 - 1 (0.508 mi.)	116	300
OCCIDENTAL COATING C Facility Id: 19330163 Status: Refer: RCRA	14533 KESWICK	S 1/2 - 1 (0.563 mi.)	117	305
SUPERIOR IND INTERNA Facility Id: 71003532 Status: No Action Required	14721 KESWICK STREET	SSW 1/2 - 1 (0.606 mi.)	119	313
VISHAY TECHNO Facility Id: 19360534 Status: Certified	7803 & 7777 LEMONA A	SW 1/2 - 1 (0.761 mi.)	123	324
PHOTO FABRICATORS IN Facility Id: 71003117 Status: Refer: Other Agency	7648 BURNET AVE.	SW 1/2 - 1 (0.912 mi.)	124	328
FULTON JUNIOR HIGH S Facility Id: 60000261 Facility Id: 19010003 Status: No Further Action	7477 KESTER AVE	SSW 1/2 - 1 (0.932 mi.)	125	336
THOMSON ELECTROPLATI Facility Id: 19340727 Status: Refer: Other Agency	13900 SATICOY STREET	SE 1/2 - 1 (0.966 mi.)	126	342

State and tribal leaking storage tank lists

CA LUST: Leaking Underground Storage Tank (LUST) Sites included in GeoTracker. GeoTracker is the Water Boards data management system for sites that impact, or have the potential to impact, water quality in California, with emphasis on groundwater.

A review of the CA LUST list, as provided by EDR, has revealed that there are 6 CA LUST sites within

EXECUTIVE SUMMARY

approximately 0.5 miles of the target property.

<u>Lower Elevation</u>	<u>Address</u>	<u>Direction / Distance</u>	<u>Map ID</u>	<u>Page</u>
GOODWILL INDUSTRIES Database: LUST, Date of Government Version: 05/13/2020 Status: Completed - Case Closed Global Id: T0603712941	14565 LANARK	SW 0 - 1/8 (0.058 mi.)	E21	33
TESORO THRIFTY 42112 Database: LUST REG 4, Date of Government Version: 09/07/2004 Facility Id: 914020198 Status: Preliminary site assessment underway Global ID: T0603702416	8050 VAN NUYS BLVD	SE 0 - 1/8 (0.088 mi.)	G37	51
THRIFTY #232/ARCO #9 Database: LUST, Date of Government Version: 05/13/2020 Status: Completed - Case Closed Global Id: T0603702416	8050 VAN NUYS	SE 0 - 1/8 (0.088 mi.)	G43	78
GENERAL MOTORS CORPO Database: LUST REG 4, Date of Government Version: 09/07/2004 Facility Id: 914020189 Status: Case Closed Global ID: T0603702415	8000 VAN NUYS BLVD	SSE 1/8 - 1/4 (0.144 mi.)	M76	167
GENERAL MOTORS CORPO Database: LUST, Date of Government Version: 05/13/2020 Status: Completed - Case Closed Global Id: T0603702415	8000 VAN NUYS BLVD	SSE 1/8 - 1/4 (0.144 mi.)	M77	168
CHEVRON - JAMES, RON Database: LUST, Date of Government Version: 05/13/2020 Status: Completed - Case Closed Global Id: T0603784210	8055 N VAN NUYS BLVD	SSE 1/8 - 1/4 (0.189 mi.)	M91	209

CA CPS-SLIC: Cleanup Program Sites (CPS; also known as Site Cleanups [SC] and formerly known as Spills, Leaks, Investigations, and Cleanups [SLIC] sites) included in GeoTracker. GeoTracker is the Water Boards data management system for sites that impact, or have the potential to impact, water quality in California, with emphasis on groundwater.

A review of the CA CPS-SLIC list, as provided by EDR, has revealed that there is 1 CA CPS-SLIC site within approximately 0.5 miles of the target property.

<u>Lower Elevation</u>	<u>Address</u>	<u>Direction / Distance</u>	<u>Map ID</u>	<u>Page</u>
CROWN CHROME PLATING Database: SLIC REG 4, Date of Government Version: 11/17/2004 Database: CPS-SLIC, Date of Government Version: 05/13/2020 Facility Status: Completed - Case Closed Global Id: SL0603751388 Facility Status: No further action required	14660 ARMINTA ST.	SSW 1/4 - 1/2 (0.399 mi.)	T113	293

EXECUTIVE SUMMARY

State and tribal registered storage tank lists

CA UST: The Underground Storage Tank database contains registered USTs. USTs are regulated under Subtitle I of the Resource Conservation and Recovery Act (RCRA). The data come from the State Water Resources Control Board's Hazardous Substance Storage Container Database.

A review of the CA UST list, as provided by EDR, has revealed that there are 10 CA UST sites within approximately 0.25 miles of the target property.

<u>Equal/Higher Elevation</u>	<u>Address</u>	<u>Direction / Distance</u>	<u>Map ID</u>	<u>Page</u>
Not reported Database: LOS ANGELES UST, Date of Government Version: 06/01/2019	14621 TITUS ST	WNW 0 - 1/8 (0.036 mi.)	A9	17
Not reported Database: LOS ANGELES UST, Date of Government Version: 06/01/2019	8251 VAN NUYS BLVD	NNE 0 - 1/8 (0.068 mi.)	C22	35
Not reported Database: LOS ANGELES UST, Date of Government Version: 06/01/2019	8253 VAN NUYS BLVD	NNE 0 - 1/8 (0.070 mi.)	C25	35
TITUS I Database: UST, Date of Government Version: 03/09/2020	14661 TITUS ST	WNW 0 - 1/8 (0.117 mi.)	K58	135

<u>Lower Elevation</u>	<u>Address</u>	<u>Direction / Distance</u>	<u>Map ID</u>	<u>Page</u>
GOODWILL INDUSTRIES Database: UST, Date of Government Version: 03/09/2020 Facility Id: 24844	14565 LANARK ST	SW 0 - 1/8 (0.058 mi.)	E17	29
CHEVRON - JAMES, RON Database: LOS ANGELES UST, Date of Government Version: 06/01/2019	8055 N VAN NUYS BLVD	SSE 0 - 1/8 (0.080 mi.)	G33	43
ARCO #9632 Database: UST, Date of Government Version: 03/09/2020 Database: LOS ANGELES UST, Date of Government Version: 06/01/2019 Facility Id: 24593	8050 VAN NUYS BLVD	SE 0 - 1/8 (0.088 mi.)	G38	72
LAUSD - OEHS Database: LOS ANGELES UST, Date of Government Version: 06/01/2019	8150 N CEDROS AVE	W 1/8 - 1/4 (0.139 mi.)	K72	148
L & S AUTO RADIO & C Database: LOS ANGELES UST, Date of Government Version: 06/01/2019	7957 N VAN NUYS BLVD	SSE 1/8 - 1/4 (0.216 mi.)	Q99	262
Not reported Database: LOS ANGELES UST, Date of Government Version: 06/01/2019	7947 VAN NUYS BLVD	SSE 1/8 - 1/4 (0.231 mi.)	Q107	278

State and tribal voluntary cleanup sites

CA VCP: Contains low threat level properties with either confirmed or unconfirmed releases and the project proponents have request that DTSC oversee investigation and/or cleanup activities and have agreed to provide coverage for DTSC's costs.

A review of the CA VCP list, as provided by EDR, and dated 01/27/2020 has revealed that there is 1 CA VCP site within approximately 0.5 miles of the target property.

<u>Lower Elevation</u>	<u>Address</u>	<u>Direction / Distance</u>	<u>Map ID</u>	<u>Page</u>
CALRECO RESEARCH	8015 VAN NUYS BLVD	SSE 1/8 - 1/4 (0.160 mi.)	M82	190

EXECUTIVE SUMMARY

Status: No Further Action
 Facility Id: 19200020

ADDITIONAL ENVIRONMENTAL RECORDS

Local Lists of Landfill / Solid Waste Disposal Sites

CA SWRCY: A listing of recycling facilities in California.

A review of the CA SWRCY list, as provided by EDR, and dated 03/09/2020 has revealed that there is 1 CA SWRCY site within approximately 0.5 miles of the target property.

<u>Equal/Higher Elevation</u>	<u>Address</u>	<u>Direction / Distance</u>	<u>Map ID</u>	<u>Page</u>
CASH 2 U RECYCLING Cert Id: RC171501.001	8350 VAN NUYS BLVD	NNE 1/8 - 1/4 (0.242 mi.)	R109	281

Local Lists of Hazardous waste / Contaminated Sites

CA SCH: This category contains proposed and existing school sites that are being evaluated by DTSC for possible hazardous materials contamination. In some cases, these properties may be listed in the CalSites category. depending on the level of threat to public health and safety or the environment they pose.

A review of the CA SCH list, as provided by EDR, and dated 01/27/2020 has revealed that there are 2 CA SCH sites within approximately 0.25 miles of the target property.

<u>Lower Elevation</u>	<u>Address</u>	<u>Direction / Distance</u>	<u>Map ID</u>	<u>Page</u>
EAST VALLEY HIGH SCH Facility Id: 19010032 Status: No Further Action	VAN NUYS BOULEVARD/L	SE 0 - 1/8 (0.091 mi.)	H52	122
VALLEY REGION ELEMEN Facility Id: 60000850 Status: Certified	14662 TITUS STREET	W 0 - 1/8 (0.116 mi.)	K57	128

CA CERS HAZ WASTE: List of sites in the California Environmental Protection Agency (CalEPA) Regulated Site Portal which fall under the Hazardous Chemical Management, Hazardous Waste Onsite Treatment, Household Hazardous Waste Collection, Hazardous Waste Generator, and RCRA LQ HW Generator programs.

A review of the CA CERS HAZ WASTE list, as provided by EDR, and dated 01/21/2020 has revealed that there are 11 CA CERS HAZ WASTE sites within approximately 0.25 miles of the target property.

<u>Equal/Higher Elevation</u>	<u>Address</u>	<u>Direction / Distance</u>	<u>Map ID</u>	<u>Page</u>
KIDS DENTAL KARE (WE	8214 VAN NUYS BLVD	NE 0 - 1/8 (0.030 mi.)	C8	15
COSMOPROF SUPPLY	14443-14445 TITUS ST	ENE 0 - 1/8 (0.073 mi.)	F27	36
ALDI #87	14626 ROSCOE BLVD	NNW 0 - 1/8 (0.117 mi.)	I61	138
WALMART #2568	8333 VAN NUYS BLVD	NNE 1/8 - 1/4 (0.203 mi.)	N97	216
<u>Lower Elevation</u>	<u>Address</u>	<u>Direction / Distance</u>	<u>Map ID</u>	<u>Page</u>
JUST TIRES #8625	8100 N VAN NUYS BLVD	SE 0 - 1/8 (0.056 mi.)	B12	17

EXECUTIVE SUMMARY

<u>Lower Elevation</u>	<u>Address</u>	<u>Direction / Distance</u>	<u>Map ID</u>	<u>Page</u>
TESORO THRIFTY 42112	8050 VAN NUYS BLVD	SE 0 - 1/8 (0.088 mi.)	G37	51
A & E AUTO BODY	14444 W LANARK ST	SE 0 - 1/8 (0.091 mi.)	H47	106
MIKE'S AUTO REPAIR	14444 W LANARK ST UN	SE 0 - 1/8 (0.091 mi.)	H48	113
PANORAMA SENIOR HIGH	8015 N VAN NUYS BLVD	SSE 1/8 - 1/4 (0.160 mi.)	M81	188
A 1 AUTO BODY	7957 N VAN NUYS BLVD	SSE 1/8 - 1/4 (0.216 mi.)	Q102	265
L & S AUTO INC	7957 1/2 VAN NUYS BL	SSE 1/8 - 1/4 (0.216 mi.)	Q103	270

Local Lists of Registered Storage Tanks

CA SWEEPS UST: Statewide Environmental Evaluation and Planning System. This underground storage tank listing was updated and maintained by a company contacted by the SWRCB in the early 1990's. The listing is no longer updated or maintained. The local agency is the contact for more information on a site on the SWEEPS list.

A review of the CA SWEEPS UST list, as provided by EDR, and dated 06/01/1994 has revealed that there are 8 CA SWEEPS UST sites within approximately 0.25 miles of the target property.

<u>Equal/Higher Elevation</u>	<u>Address</u>	<u>Direction / Distance</u>	<u>Map ID</u>	<u>Page</u>
PANORAMA CITY TSPS Comp Number: 2380	14555 TITUS ST	NW 0 - 1/8 (0.017 mi.)	A3	10
BROADWAY DEPARTMANT Comp Number: 7172	8333 VAN NUYS BLVD	NNE 1/8 - 1/4 (0.203 mi.)	N93	211

<u>Lower Elevation</u>	<u>Address</u>	<u>Direction / Distance</u>	<u>Map ID</u>	<u>Page</u>
MARK C BLOOME COMPAN Comp Number: 4604	8100 VAN NUYS BLVD	SE 0 - 1/8 (0.056 mi.)	B14	25
GOODWILL INDUSTRIES Status: A Tank Status: A Comp Number: 3061	14565 LANARK ST	SW 0 - 1/8 (0.058 mi.)	E18	29
96865-CHEVRON STATIO Comp Number: 3614	8055 VAN NUYS BLVD	SSE 0 - 1/8 (0.080 mi.)	G30	39
THRIFTY OIL COMPANY Status: A Tank Status: A Comp Number: 1313	8050 VAN NUYS BLVD	SE 0 - 1/8 (0.088 mi.)	G45	83
GENERAL MOTORS CORP Status: A Comp Number: 5307	8000 VAN NUYS BLVD	SSE 1/8 - 1/4 (0.144 mi.)	M75	157
CALRECO RESEARCH Comp Number: 7636	8015 VAN NUYS BLVD	SSE 1/8 - 1/4 (0.160 mi.)	M82	190

EXECUTIVE SUMMARY

CA HIST UST: Historical UST Registered Database.

A review of the CA HIST UST list, as provided by EDR, and dated 10/15/1990 has revealed that there are 13 CA HIST UST sites within approximately 0.25 miles of the target property.

<u>Equal/Higher Elevation</u>	<u>Address</u>	<u>Direction / Distance</u>	<u>Map ID</u>	<u>Page</u>
PANORAMA CITY TSPS Facility Id: 00000046981	14555 TITUS ST	NW 0 - 1/8 (0.017 mi.)	A2	9
AUTOMOTIVE CENTER-15 Facility Id: 00000007986	14665 ROSCOE BLVD	NW 1/8 - 1/4 (0.161 mi.)	O83	195
AUTOMOTIVE CENTER-15 Facility Id: 00000063279	14665 ROSCOE BLVD.	NW 1/8 - 1/4 (0.161 mi.)	O84	197

<u>Lower Elevation</u>	<u>Address</u>	<u>Direction / Distance</u>	<u>Map ID</u>	<u>Page</u>
GOODWILL INDUSTRIES	14565 LANARK ST	SW 0 - 1/8 (0.058 mi.)	E18	29
GOODWILL INDUSTRIES Facility Id: 00000055733	14565 LANARK ST	SW 0 - 1/8 (0.058 mi.)	E19	31
96865 Facility Id: 00000062921	8055 VAN NUYS BLVD	SSE 0 - 1/8 (0.080 mi.)	G32	42
ARCO STN. #232 Facility Id: 00000017666	8050 VAN NUYS BLVD	SE 0 - 1/8 (0.088 mi.)	G40	73
ARCO/THIRFTY/9632/SO	8050 VAN NUYS BLVD	SE 0 - 1/8 (0.088 mi.)	G42	75
CARNATION DAIRY Facility Id: 00000068423	14630 LANARK ST	SW 0 - 1/8 (0.123 mi.)	J67	144
CARNATION DAIRY Facility Id: 00000039012	14630 LANARK STREET	SW 0 - 1/8 (0.123 mi.)	J68	144
GOODWILL INDUSTRIES Facility Id: 00000017550	14656 LANARK ST	WSW 1/8 - 1/4 (0.139 mi.)	J71	147
GENERAL MOTORS CORP Facility Id: 00000063976	8000 VAN NUYS BLVD	SSE 1/8 - 1/4 (0.144 mi.)	M75	157
C P C GENERAL MOTORS Facility Id: 00000041317	8000 VAN NUYS BOULEV	SSE 1/8 - 1/4 (0.169 mi.)	M87	201

CA CERS TANKS: List of sites in the California Environmental Protection Agency (CalEPA) Regulated Site Portal which fall under the Aboveground Petroleum Storage and Underground Storage Tank regulatory programs.

A review of the CA CERS TANKS list, as provided by EDR, and dated 01/21/2020 has revealed that there are 2 CA CERS TANKS sites within approximately 0.25 miles of the target property.

<u>Equal/Higher Elevation</u>	<u>Address</u>	<u>Direction / Distance</u>	<u>Map ID</u>	<u>Page</u>
TITUS I	14661 TITUS ST	WNW 0 - 1/8 (0.117 mi.)	K59	135
<u>Lower Elevation</u>	<u>Address</u>	<u>Direction / Distance</u>	<u>Map ID</u>	<u>Page</u>
TESORO THRIFTY 42112	8050 VAN NUYS BLVD	SE 0 - 1/8 (0.088 mi.)	G37	51

EXECUTIVE SUMMARY

CA FID UST: The Facility Inventory Database contains active and inactive underground storage tank locations. The source is the State Water Resource Control Board.

A review of the CA FID UST list, as provided by EDR, and dated 10/31/1994 has revealed that there are 8 CA FID UST sites within approximately 0.25 miles of the target property.

<u>Equal/Higher Elevation</u>	<u>Address</u>	<u>Direction / Distance</u>	<u>Map ID</u>	<u>Page</u>
PANORAMA CITY TSPS Facility Id: 19005923 Status: I	14555 TITUS ST	NW 0 - 1/8 (0.017 mi.)	A3	10
BROADWAY DEPARTMANT Facility Id: 19031107 Status: A	8333 VAN NUYS BLVD	NNE 1/8 - 1/4 (0.203 mi.)	N93	211

<u>Lower Elevation</u>	<u>Address</u>	<u>Direction / Distance</u>	<u>Map ID</u>	<u>Page</u>
MARK C BLOOME COMPAN Facility Id: 19020649 Status: I	8100 VAN NUYS BLVD	SE 0 - 1/8 (0.056 mi.)	B14	25
GOODWILL INDUSTRIES Facility Id: 19012776 Status: A	14565 LANARK ST	SW 0 - 1/8 (0.058 mi.)	E18	29
96865-CHEVRON STATIO Facility Id: 19007554 Status: A	8055 VAN NUYS BLVD	SSE 0 - 1/8 (0.080 mi.)	G30	39
THRIFTY OIL COMPANY Facility Id: 19008354 Status: A	8050 VAN NUYS BLVD	SE 0 - 1/8 (0.088 mi.)	G45	83
GENERAL MOTORS CORP Facility Id: 19004014 Status: A	8000 VAN NUYS BLVD	SSE 1/8 - 1/4 (0.144 mi.)	M75	157
CALRECO RESEARCH Facility Id: 19014936 Status: I	8015 VAN NUYS BLVD	SSE 1/8 - 1/4 (0.160 mi.)	M82	190

Other Ascertainable Records

RCRA NonGen / NLR: RCRAInfo is EPA's comprehensive information system, providing access to data supporting the Resource Conservation and Recovery Act (RCRA) of 1976 and the Hazardous and Solid Waste Amendments (HSWA) of 1984. The database includes selective information on sites which generate, transport, store, treat and/or dispose of hazardous waste as defined by the Resource Conservation and Recovery Act (RCRA). Non-Generators do not presently generate hazardous waste.

A review of the RCRA NonGen / NLR list, as provided by EDR, and dated 03/23/2020 has revealed that there are 19 RCRA NonGen / NLR sites within approximately 0.25 miles of the target property.

<u>Equal/Higher Elevation</u>	<u>Address</u>	<u>Direction / Distance</u>	<u>Map ID</u>	<u>Page</u>
WESTERN DENTAL SERVI EPA ID:: CAL000430884	8214 VAN NUYS BLVD	NE 0 - 1/8 (0.030 mi.)	C7	13
COSMOPROF BEAUTY	14443 TITUS ST # 144	ENE 0 - 1/8 (0.073 mi.)	F28	38

EXECUTIVE SUMMARY

EPA ID:: CAL000412105				
CVS PHARMACY # 8070 EPA ID:: CAR000233932	8252 VAN NUYS BOULEV	NE 0 - 1/8 (0.082 mi.)	C36	44
KIDNEY CENTER OF PAN EPA ID:: CAL000412985	14600 ROSCOE BLVD	N 0 - 1/8 (0.102 mi.)	I53	125
FRANK NIESNER EPA ID:: CAC002977189	14661 TITUS ST.	WNW 0 - 1/8 (0.117 mi.)	K60	137
ALDI #87 EPA ID:: CAL000441763	14626 W ROSCOE BLVD	NNW 0 - 1/8 (0.117 mi.)	I62	139
VALLEY VIEW FAMILY M EPA ID:: CAL000144101	14400 ROSCOE #B	NE 1/8 - 1/4 (0.137 mi.)	L70	146
AUSTIN JONES CORP EPA ID:: CAC002973209	8333 VAN NUYS BLVD,	NNE 1/8 - 1/4 (0.203 mi.)	N94	212

<u>Lower Elevation</u>	<u>Address</u>	<u>Direction / Distance</u>	<u>Map ID</u>	<u>Page</u>
GOODYEAR AUTO SERVIC EPA ID:: CAD981407570	8100 VAN NUYS BLVD	SE 0 - 1/8 (0.056 mi.)	B13	24
GOODWILL SOUTHERN CA EPA ID:: CAL000281779	14565 LANARK ST	SW 0 - 1/8 (0.058 mi.)	E16	27
TESORO THRIFTY 42112 EPA ID:: CAL000385694	8050 VAN NUYS BLVD	SE 0 - 1/8 (0.088 mi.)	G39	72
MIKES AUTO REPAIR EPA ID:: CAL000208159	14444 LANARK #A	SE 0 - 1/8 (0.091 mi.)	H49	119
A & E AUTO BODY EPA ID:: CAL000213504	14444 LANARK ST	SE 0 - 1/8 (0.091 mi.)	H51	121
ADJ FINISHING INC EPA ID:: CAD981451073	14661 LANARK STREET,	WSW 0 - 1/8 (0.121 mi.)	J66	141
MINUTEMAN PRESS EPA ID:: CAL000349602	14675 TITUS ST	WNW 0 - 1/8 (0.125 mi.)	K69	145
GENERAL MOTORS CORP EPA ID:: CAD982478711	8000 VAN NUYS BLVD	SSE 1/8 - 1/4 (0.144 mi.)	M75	157
L & S AUTO INC EPA ID:: CAL000365453	7957 VAN NUYS BLVD	SSE 1/8 - 1/4 (0.216 mi.)	Q100	263
HART MOTORS EPA ID:: CAL000387165	7957 VAN NUYS BLVD	SSE 1/8 - 1/4 (0.216 mi.)	Q101	264
WESTERN DENTAL SERVI EPA ID:: CAL000444929	7942 VAN NUYS BLVD	SSE 1/8 - 1/4 (0.219 mi.)	Q105	276

CA DRYCLEANERS: A list of drycleaner related facilities that have EPA ID numbers. These are facilities with certain SIC codes: power laundries, family and commercial; garment pressing and cleaners' agents; linen supply; coin-operated laundries and cleaning; drycleaning plants except rugs; carpet and upholster cleaning; industrial launderers; laundry and garment services.

A review of the CA DRYCLEANERS list, as provided by EDR, has revealed that there are 2 CA DRYCLEANERS sites within approximately 0.25 miles of the target property.

EXECUTIVE SUMMARY

<u>Equal/Higher Elevation</u>	<u>Address</u>	<u>Direction / Distance</u>	<u>Map ID</u>	<u>Page</u>
JASMINE CLEANERS Database: DRYCLEAN SOUTH COAST, Date of Government Version: 01/31/2020	14417 ROSCOE BLVD #L	NE 1/8 - 1/4 (0.177 mi.)	L88	206
JASMINE CLEANERS, M Database: DRYCLEAN SOUTH COAST, Date of Government Version: 01/31/2020	14417 ROSCOE BLVD	NE 1/8 - 1/4 (0.177 mi.)	L89	207

CA HIST CORTESE: The sites for the list are designated by the State Water Resource Control Board [LUST], the Integrated Waste Board [SWF/LS], and the Department of Toxic Substances Control [CALSTATES]. This listing is no longer updated by the state agency.

A review of the CA HIST CORTESE list, as provided by EDR, and dated 04/01/2001 has revealed that there are 4 CA HIST CORTESE sites within approximately 0.5 miles of the target property.

<u>Lower Elevation</u>	<u>Address</u>	<u>Direction / Distance</u>	<u>Map ID</u>	<u>Page</u>
THRIFTY #232/ARCO #9 Reg Id: 914020198	8050 VAN NUYS	SE 0 - 1/8 (0.088 mi.)	G43	78
GENERAL MOTORS CORP Reg Id: 914020189	8000 VAN NUYS BLVD	SSE 1/8 - 1/4 (0.144 mi.)	M75	157
CONSOLIDATED FABRICA Reg Id: 19340510	14620 ARMINTA STREET	SSW 1/4 - 1/2 (0.390 mi.)	S111	283
AUTO HEAVEN DISMANTL Reg Id: 19750067	14546 RAYMER	S 1/4 - 1/2 (0.499 mi.)	U114	298

CA HWP: Detailed information on permitted hazardous waste facilities and corrective action ("cleanups") tracked in EnviroStor.

A review of the CA HWP list, as provided by EDR, and dated 02/18/2020 has revealed that there is 1 CA HWP site within approximately 1 mile of the target property.

<u>Lower Elevation</u>	<u>Address</u>	<u>Direction / Distance</u>	<u>Map ID</u>	<u>Page</u>
GENERAL MOTORS CORP EPA Id: CAD000051458 Cleanup Status: CLOSED	8000 VAN NUYS BLVD	SSE 1/8 - 1/4 (0.144 mi.)	M75	157

NY MANIFEST: Manifest is a document that lists and tracks hazardous waste from the generator through transporters to a TSD facility.

A review of the NY MANIFEST list, as provided by EDR, and dated 01/01/2019 has revealed that there is 1 NY MANIFEST site within approximately 0.25 miles of the target property.

<u>Lower Elevation</u>	<u>Address</u>	<u>Direction / Distance</u>	<u>Map ID</u>	<u>Page</u>
Not reported EPA ID: CAD981383458	8015 VAN NUYS BLVD	SSE 1/8 - 1/4 (0.162 mi.)	M86	199

EXECUTIVE SUMMARY

CA Notify 65: Listings of all Proposition 65 incidents reported to counties by the State Water Resources Control Board and the Regional Water Quality Control Board. This database is no longer updated by the reporting agency.

A review of the CA Notify 65 list, as provided by EDR, and dated 03/12/2020 has revealed that there is 1 CA Notify 65 site within approximately 1 mile of the target property.

<u>Lower Elevation</u>	<u>Address</u>	<u>Direction / Distance</u>	<u>Map ID</u>	<u>Page</u>
GENERAL MOTORS CORP	8000 VAN NUYS BLVD	SSE 1/8 - 1/4 (0.144 mi.)	M75	157

EDR HIGH RISK HISTORICAL RECORDS

EDR Exclusive Records

EDR Hist Auto: EDR has searched selected national collections of business directories and has collected listings of potential gas station/filling station/service station sites that were available to EDR researchers. EDR's review was limited to those categories of sources that might, in EDR's opinion, include gas station/filling station/service station establishments. The categories reviewed included, but were not limited to gas, gas station, gasoline station, filling station, auto, automobile repair, auto service station, service station, etc. This database falls within a category of information EDR classifies as "High Risk Historical Records", or HRHR. EDR's HRHR effort presents unique and sometimes proprietary data about past sites and operations that typically create environmental concerns, but may not show up in current government records searches.

A review of the EDR Hist Auto list, as provided by EDR, has revealed that there are 2 EDR Hist Auto sites within approximately 0.125 miles of the target property.

<u>Lower Elevation</u>	<u>Address</u>	<u>Direction / Distance</u>	<u>Map ID</u>	<u>Page</u>
RON'S CHEVRON SERVICE	8055 VAN NUYS BLVD	SSE 0 - 1/8 (0.080 mi.)	G31	41
MOODY'S GULF SERVICE	8050 VAN NUYS BLVD	SE 0 - 1/8 (0.088 mi.)	G41	75

EDR Hist Cleaner: EDR has searched selected national collections of business directories and has collected listings of potential dry cleaner sites that were available to EDR researchers. EDR's review was limited to those categories of sources that might, in EDR's opinion, include dry cleaning establishments. The categories reviewed included, but were not limited to dry cleaners, cleaners, laundry, laundromat, cleaning/laundry, wash & dry etc. This database falls within a category of information EDR classifies as "High Risk Historical Records", or HRHR. EDR's HRHR effort presents unique and sometimes proprietary data about past sites and operations that typically create environmental concerns, but may not show up in current government records searches.

A review of the EDR Hist Cleaner list, as provided by EDR, has revealed that there is 1 EDR Hist Cleaner site within approximately 0.125 miles of the target property.

<u>Equal/Higher Elevation</u>	<u>Address</u>	<u>Direction / Distance</u>	<u>Map ID</u>	<u>Page</u>
ATLAS CLEANERS	8251 VAN NUYS BLVD	NNE 0 - 1/8 (0.068 mi.)	C23	35

EXECUTIVE SUMMARY

Due to poor or inadequate address information, the following sites were not mapped. Count: 1 records.

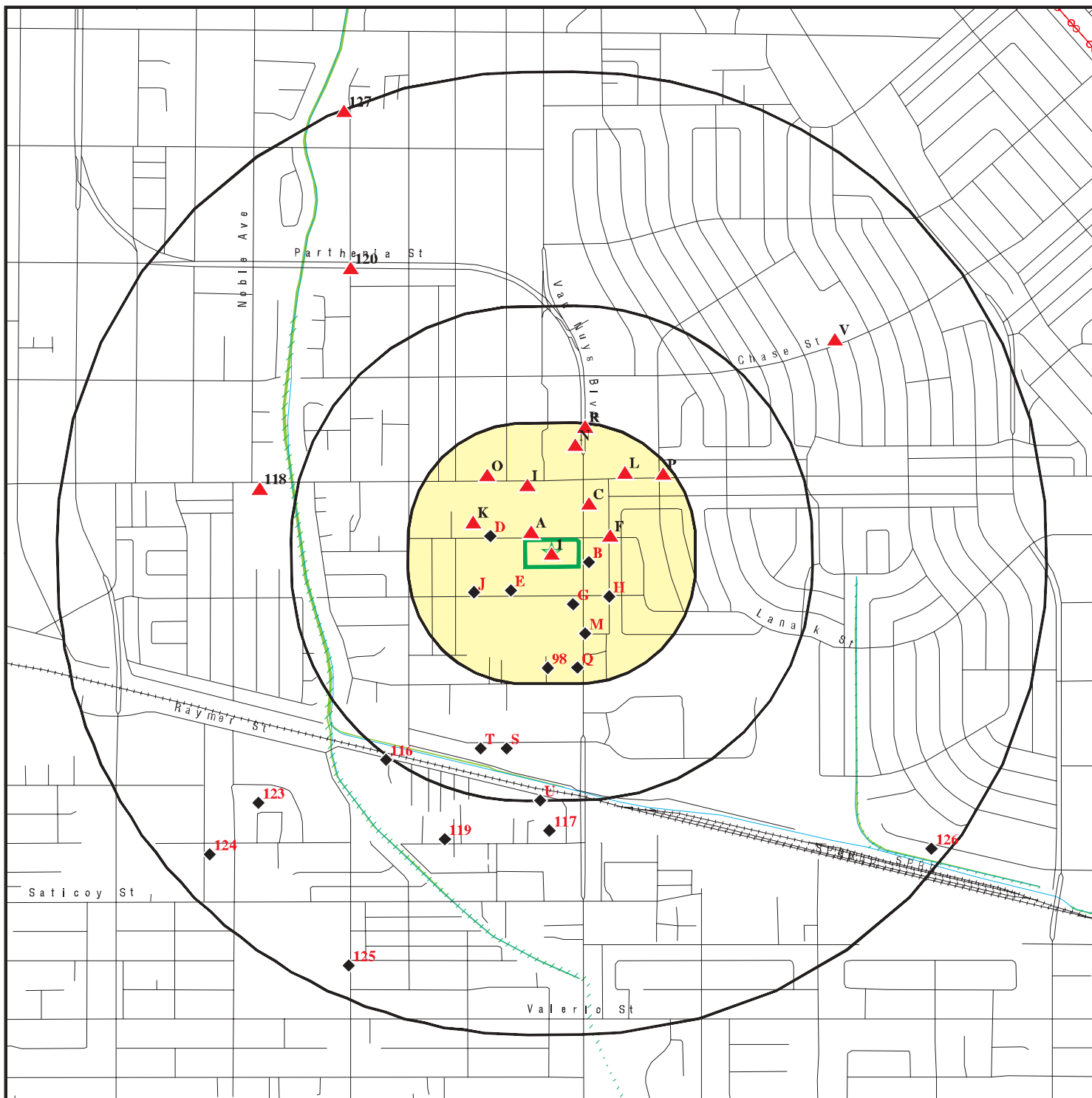
Site Name

FERTONI TIRES & MORE

Database(s)

CA GERS HAZ WASTE

OVERVIEW MAP - 6074609.2S



Target Property

Sites at elevations higher than or equal to the target property

Sites at elevations lower than the target property

Manufactured Gas Plants

National Priority List Sites

Dept. Defense Sites

Indian Reservations BIA

Power transmission lines

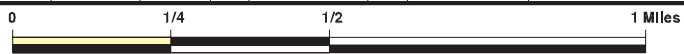
100-year flood zone

500-year flood zone

National Wetland Inventory

State Wetlands

Areas of Concern

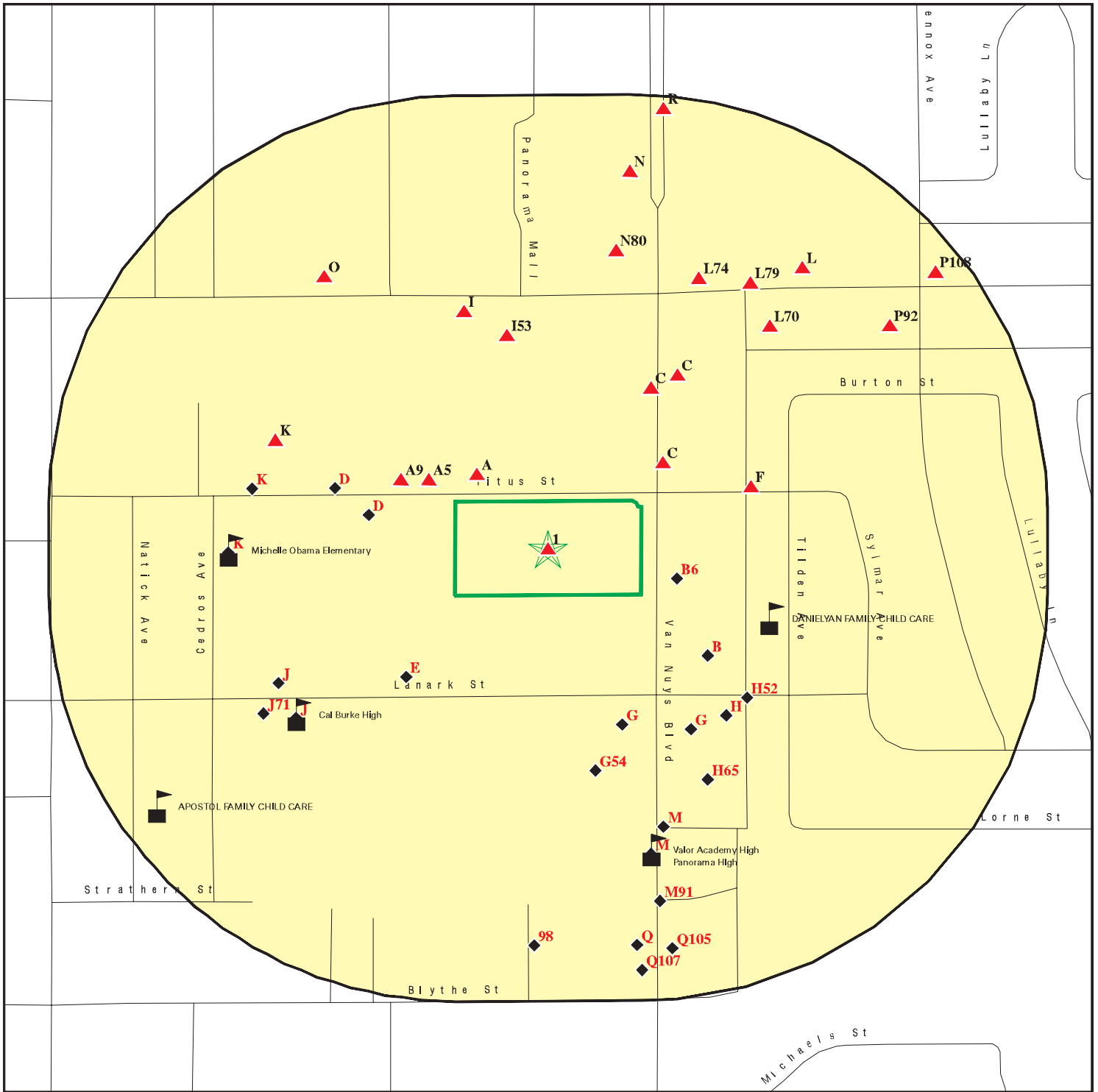









This report includes Interactive Map Layers to display and/or hide map information. The legend includes only those icons for the default map view.





SITE NAME: 045.03610 8141, 8155, 8159 Van Nuys Blvd
 ADDRESS: 8155 Van Nuys Boulevard
 Panorama City CA 91402
 LAT/LONG: 34.219266 / 118.449943

CLIENT: EFI Global Inc.
 CONTACT: Galina Gamzyakova
 INQUIRY #: 6074609.2s
 DATE: May 27, 2020 9:27 am

DETAIL MAP - 6074609.2S



-  Target Property
-  Sites at elevations higher than or equal to the target property
-  Sites at elevations lower than the target property
-  Manufactured Gas Plants
-  Sensitive Receptors
-  National Priority List Sites
-  Dept. Defense Sites

-  Indian Reservations BIA
-  100-year flood zone
-  500-year flood zone
-  Areas of Concern



This report includes Interactive Map Layers to display and/or hide map information. The legend includes only those icons for the default map view.

SITE NAME: 045.03610 8141, 8155, 8159 Van Nuys Blvd
 ADDRESS: 8155 Van Nuys Boulevard
 Panorama City CA 91402
 LAT/LONG: 34.219266 / 118.449943

CLIENT: EFI Global Inc.
 CONTACT: Galina Gamzyakova
 INQUIRY #: 6074609.2s
 DATE: May 27, 2020 9:28 am

MAP FINDINGS SUMMARY

Database	Search Distance (Miles)	Target Property	< 1/8	1/8 - 1/4	1/4 - 1/2	1/2 - 1	> 1	Total Plotted
STANDARD ENVIRONMENTAL RECORDS								
<i>Federal NPL site list</i>								
NPL	1.000		0	0	0	0	NR	0
Proposed NPL	1.000		0	0	0	0	NR	0
NPL LIENS	1.000		0	0	0	0	NR	0
<i>Federal Delisted NPL site list</i>								
Delisted NPL	1.000		0	0	0	0	NR	0
<i>Federal CERCLIS list</i>								
FEDERAL FACILITY	0.500		0	0	0	NR	NR	0
SEMS	0.500		0	0	1	NR	NR	1
<i>Federal CERCLIS NFRAP site list</i>								
SEMS-ARCHIVE	0.500		0	1	2	NR	NR	3
<i>Federal RCRA CORRACTS facilities list</i>								
CORRACTS	1.000		0	1	0	0	NR	1
<i>Federal RCRA non-CORRACTS TSD facilities list</i>								
RCRA-TSDF	0.500		0	1	0	NR	NR	1
<i>Federal RCRA generators list</i>								
RCRA-LQG	0.250		1	2	NR	NR	NR	3
RCRA-SQG	0.250		2	4	NR	NR	NR	6
RCRA-VSQG	0.250		0	0	NR	NR	NR	0
<i>Federal institutional controls / engineering controls registries</i>								
LUCIS	0.500		0	0	0	NR	NR	0
US ENG CONTROLS	0.500		0	0	0	NR	NR	0
US INST CONTROLS	0.500		0	0	0	NR	NR	0
<i>Federal ERNS list</i>								
ERNS	TP		NR	NR	NR	NR	NR	0
<i>State- and tribal - equivalent NPL</i>								
CA RESPONSE	1.000		0	0	0	0	NR	0
<i>State- and tribal - equivalent CERCLIS</i>								
CA ENVIROSTOR	1.000		2	2	2	12	NR	18
<i>State and tribal landfill and/or solid waste disposal site lists</i>								
CA SWF/LF	0.500		0	0	0	NR	NR	0
<i>State and tribal leaking storage tank lists</i>								
CA LUST	0.500		3	3	0	NR	NR	6

MAP FINDINGS SUMMARY

Database	Search Distance (Miles)	Target Property	< 1/8	1/8 - 1/4	1/4 - 1/2	1/2 - 1	> 1	Total Plotted
INDIAN LUST	0.500		0	0	0	NR	NR	0
CA CPS-SLIC	0.500		0	0	1	NR	NR	1
State and tribal registered storage tank lists								
FEMA UST	0.250		0	0	NR	NR	NR	0
CA UST	0.250		7	3	NR	NR	NR	10
CA AST	0.250		0	0	NR	NR	NR	0
INDIAN UST	0.250		0	0	NR	NR	NR	0
State and tribal voluntary cleanup sites								
CA VCP	0.500		0	1	0	NR	NR	1
INDIAN VCP	0.500		0	0	0	NR	NR	0
State and tribal Brownfields sites								
CA BROWNFIELDS	0.500		0	0	0	NR	NR	0
ADDITIONAL ENVIRONMENTAL RECORDS								
Local Brownfield lists								
US BROWNFIELDS	0.500		0	0	0	NR	NR	0
Local Lists of Landfill / Solid Waste Disposal Sites								
CA WMUDS/SWAT	0.500		0	0	0	NR	NR	0
CA SWRCY	0.500		0	1	0	NR	NR	1
CA HAULERS	TP		NR	NR	NR	NR	NR	0
INDIAN ODI	0.500		0	0	0	NR	NR	0
ODI	0.500		0	0	0	NR	NR	0
DEBRIS REGION 9	0.500		0	0	0	NR	NR	0
IHS OPEN DUMPS	0.500		0	0	0	NR	NR	0
Local Lists of Hazardous waste / Contaminated Sites								
CA AOCONCERN	1.000		0	0	0	0	NR	0
US HIST CDL	TP		NR	NR	NR	NR	NR	0
CA HIST Cal-Sites	1.000		0	0	0	0	NR	0
CA SCH	0.250		2	0	NR	NR	NR	2
CA CDL	TP		NR	NR	NR	NR	NR	0
CA CERS HAZ WASTE	0.250		7	4	NR	NR	NR	11
CA Toxic Pits	1.000		0	0	0	0	NR	0
US CDL	TP		NR	NR	NR	NR	NR	0
CA PFAS	0.500		0	0	0	NR	NR	0
Local Lists of Registered Storage Tanks								
CA SWEEPS UST	0.250		5	3	NR	NR	NR	8
CA HIST UST	0.250		8	5	NR	NR	NR	13
CA CERS TANKS	0.250		2	0	NR	NR	NR	2
CA FID UST	0.250		5	3	NR	NR	NR	8
Local Land Records								
CA LIENS	TP		NR	NR	NR	NR	NR	0

MAP FINDINGS SUMMARY

Database	Search Distance (Miles)	Target Property	< 1/8	1/8 - 1/4	1/4 - 1/2	1/2 - 1	> 1	Total Plotted
LIENS 2	TP		NR	NR	NR	NR	NR	0
CA DEED	0.500		0	0	0	NR	NR	0
Records of Emergency Release Reports								
HMIRS	TP		NR	NR	NR	NR	NR	0
CA CHMIRS	TP		NR	NR	NR	NR	NR	0
CA LDS	TP		NR	NR	NR	NR	NR	0
CA MCS	TP		NR	NR	NR	NR	NR	0
CA SPILLS 90	TP		NR	NR	NR	NR	NR	0
Other Ascertainable Records								
RCRA NonGen / NLR	0.250		13	6	NR	NR	NR	19
FUDS	1.000		0	0	0	0	NR	0
DOD	1.000		0	0	0	0	NR	0
SCRD DRYCLEANERS	0.500		0	0	0	NR	NR	0
US FIN ASSUR	TP		NR	NR	NR	NR	NR	0
EPA WATCH LIST	TP		NR	NR	NR	NR	NR	0
2020 COR ACTION	0.250		0	0	NR	NR	NR	0
TSCA	TP		NR	NR	NR	NR	NR	0
TRIS	TP		NR	NR	NR	NR	NR	0
SSTS	TP		NR	NR	NR	NR	NR	0
ROD	1.000		0	0	0	0	NR	0
RMP	TP		NR	NR	NR	NR	NR	0
RAATS	TP		NR	NR	NR	NR	NR	0
PRP	TP		NR	NR	NR	NR	NR	0
PADS	TP		NR	NR	NR	NR	NR	0
ICIS	TP		NR	NR	NR	NR	NR	0
FTTS	TP		NR	NR	NR	NR	NR	0
MLTS	TP		NR	NR	NR	NR	NR	0
COAL ASH DOE	TP		NR	NR	NR	NR	NR	0
COAL ASH EPA	0.500		0	0	0	NR	NR	0
PCB TRANSFORMER	TP		NR	NR	NR	NR	NR	0
RADINFO	TP		NR	NR	NR	NR	NR	0
HIST FTTS	TP		NR	NR	NR	NR	NR	0
DOT OPS	TP		NR	NR	NR	NR	NR	0
CONSENT	1.000		0	0	0	0	NR	0
INDIAN RESERV	1.000		0	0	0	0	NR	0
FUSRAP	1.000		0	0	0	0	NR	0
UMTRA	0.500		0	0	0	NR	NR	0
LEAD SMELTERS	TP		NR	NR	NR	NR	NR	0
US AIRS	TP		NR	NR	NR	NR	NR	0
US MINES	0.250		0	0	NR	NR	NR	0
ABANDONED MINES	0.250		0	0	NR	NR	NR	0
FINDS	TP		NR	NR	NR	NR	NR	0
ECHO	TP		NR	NR	NR	NR	NR	0
UXO	1.000		0	0	0	0	NR	0
DOCKET HWC	TP		NR	NR	NR	NR	NR	0
FUELS PROGRAM	0.250		0	0	NR	NR	NR	0
CA BOND EXP. PLAN	1.000		0	0	0	0	NR	0
CA Cortese	0.500		0	0	0	NR	NR	0
CA CUPA Listings	0.250		0	0	NR	NR	NR	0

MAP FINDINGS SUMMARY

Database	Search Distance (Miles)	Target Property	< 1/8	1/8 - 1/4	1/4 - 1/2	1/2 - 1	> 1	Total Plotted
CA DRYCLEANERS	0.250		0	2	NR	NR	NR	2
CA EMI	TP		NR	NR	NR	NR	NR	0
CA ENF	TP		NR	NR	NR	NR	NR	0
CA Financial Assurance	TP		NR	NR	NR	NR	NR	0
CA HAZNET	TP		NR	NR	NR	NR	NR	0
CA ICE	TP		NR	NR	NR	NR	NR	0
CA HIST CORTESE	0.500		1	1	2	NR	NR	4
CA LOS ANGELES CO. HMS	TP		NR	NR	NR	NR	NR	0
CA HWP	1.000		0	1	0	0	NR	1
CA HWT	0.250		0	0	NR	NR	NR	0
NY MANIFEST	0.250		0	1	NR	NR	NR	1
CA MINES	0.250		0	0	NR	NR	NR	0
CA MWMP	0.250		0	0	NR	NR	NR	0
CA NPDES	TP		NR	NR	NR	NR	NR	0
CA PEST LIC	TP		NR	NR	NR	NR	NR	0
CA PROC	0.500		0	0	0	NR	NR	0
CA Notify 65	1.000		0	1	0	0	NR	1
LA Co. Site Mitigation	TP		NR	NR	NR	NR	NR	0
CA UIC	TP		NR	NR	NR	NR	NR	0
CA UIC GEO	TP		NR	NR	NR	NR	NR	0
CA WASTEWATER PITS	0.500		0	0	0	NR	NR	0
CA WDS	TP		NR	NR	NR	NR	NR	0
CA WIP	0.250		0	0	NR	NR	NR	0
CA MILITARY PRIV SITES	TP		NR	NR	NR	NR	NR	0
CA PROJECT	TP		NR	NR	NR	NR	NR	0
CA WDR	TP		NR	NR	NR	NR	NR	0
CA CIWQS	TP		NR	NR	NR	NR	NR	0
CA CERS	TP		NR	NR	NR	NR	NR	0
CA NON-CASE INFO	TP		NR	NR	NR	NR	NR	0
CA OTHER OIL GAS	TP		NR	NR	NR	NR	NR	0
CA PROD WATER PONDS	TP		NR	NR	NR	NR	NR	0
CA SAMPLING POINT	TP		NR	NR	NR	NR	NR	0
CA WELL STIM PROJ	TP		NR	NR	NR	NR	NR	0
CA LOS ANGELES CO LF M. S. ONE	TP		0	0	0	NR	NR	0
CA HWTS	TP	1	NR	NR	NR	NR	NR	1
MINES MRDS	TP		NR	NR	NR	NR	NR	0
<u>EDR HIGH RISK HISTORICAL RECORDS</u>								
<i>EDR Exclusive Records</i>								
EDR MGP	1.000		0	0	0	0	NR	0
EDR Hist Auto	0.125		2	NR	NR	NR	NR	2
EDR Hist Cleaner	0.125		1	NR	NR	NR	NR	1
<u>EDR RECOVERED GOVERNMENT ARCHIVES</u>								
<i>Exclusive Recovered Govt. Archives</i>								
CA RGA LF	TP		NR	NR	NR	NR	NR	0
CA RGA LUST	TP		NR	NR	NR	NR	NR	0
- Totals --		1	61	46	8	12	0	128

MAP FINDINGS SUMMARY

<u>Database</u>	<u>Search Distance (Miles)</u>	<u>Target Property</u>	<u>< 1/8</u>	<u>1/8 - 1/4</u>	<u>1/4 - 1/2</u>	<u>1/2 - 1</u>	<u>> 1</u>	<u>Total Plotted</u>
-----------------	--	----------------------------	-----------------	------------------	------------------	----------------	---------------	--------------------------

NOTES:

TP = Target Property

NR = Not Requested at this Search Distance

Sites may be listed in more than one database

Map ID
Direction
Distance
Elevation

MAP FINDINGS

Site

Database(s) EDR ID Number
EPA ID Number

1
Target
Property
GRAND PACIFIC 7-28'S
8155 VAN NUYS BLVD
PANORAMA CITY, CA 90140

CA HWTS **S124652783**
N/A

Actual:
801 ft.

HWTS:
Name: GRAND PACIFIC 7-28'S
Address: 8155 VAN NUYS BLVD
Address 2: Not reported
City,State,Zip: PANORAMA CITY, CA 90140
EPA ID: CAC002911537
Inactive Date: 08/23/2017
Create Date: 05/23/2017
Last Act Date: 08/23/2017
Mailing Name: Not reported
Mailing Address: 206 W. 6TH STREET. SUITE 100
Mailing Address 2: Not reported
Mailing City,State,Zip: LOS ANGELES, CA 90014
Owner Name: GRAND PACIFIC 7-28
Owner Address: 206 W. 6TH STREET. SUITE 100
Owner Address 2: Not reported
Owner City,State,Zip: LOS ANGELES, CA 90014
Contact Name: JONATHON SHOMOF
Contact Address: 206 W. 6TH STREET. SUITE 100
Contact Address 2: Not reported
City,State,Zip: LOS ANGELES, CA 90014

A2
NW
< 1/8
0.017 mi.
90 ft.
PANORAMA CITY TSPS
14555 TITUS ST
PANORAMA CITY, CA 91402
Site 1 of 5 in cluster A

CA HIST UST **U001568113**
N/A

Relative:
Higher
Actual:
802 ft.

HIST UST:
Name: PANORAMA CITY TSPS
Address: 14555 TITUS ST
City,State,Zip: PANORAMA CITY, CA 91402
File Number: 00026130
URL: <http://geotracker.waterboards.ca.gov/ustpdfs/pdf/00026130.pdf>
Region: STATE
Facility ID: 00000046981
Facility Type: Other
Other Type: COMMUNICATIONS
Contact Name: Not reported
Telephone: 4154606500
Owner Name: A.T.&T. COMMUNICATIONS, INC.,
Owner Address: 5925 W. LAS POSITAS BLVD.
Owner City,St,Zip: PLEASANTON, CA 94566
Total Tanks: 0001

Tank Num: 001
Container Num: B56K618
Year Installed: 1973
Tank Capacity: 00005000
Tank Used for: PRODUCT
Type of Fuel: DIESEL
Container Construction Thickness: 1/4
Leak Detection: None

Map ID
Direction
Distance
Elevation

MAP FINDINGS

Site

Database(s)

EDR ID Number
EPA ID Number

PANORAMA CITY TSPS (Continued)

U001568113

[Click here for Geo Tracker PDF:](#)

A3
NW
< 1/8
0.017 mi.
90 ft.

PANORAMA CITY TSPS
14555 TITUS ST
PANORAMA CITY, CA 91402

CA SWEEPS UST S101618590
CA FID UST N/A

Site 2 of 5 in cluster A

Relative:
Higher
Actual:
802 ft.

SWEEPS UST:
Name: PANORAMA CITY TSPS
Address: 14555 TITUS ST
City: PANORAMA CITY
Status: Not reported
Comp Number: 2380
Number: Not reported
Board Of Equalization: 44-012336
Referral Date: Not reported
Action Date: Not reported
Created Date: Not reported
Owner Tank Id: Not reported
SWRCB Tank Id: 19-050-002380-000001
Tank Status: Not reported
Capacity: 5000
Active Date: Not reported
Tank Use: M.V. FUEL
STG: PRODUCT
Content: DIESEL
Number Of Tanks: 1

CA FID UST:
Facility ID: 19005923
Regulated By: UTKNI
Regulated ID: 00046981
Cortese Code: Not reported
SIC Code: Not reported
Facility Phone: 8189064771
Mail To: Not reported
Mailing Address: 5925 W LAS POSITAS BLVD
Mailing Address 2: Not reported
Mailing City,St,Zip: PANORAMA CITY 914020000
Contact: Not reported
Contact Phone: Not reported
DUNS Number: Not reported
NPDES Number: Not reported
EPA ID: Not reported
Comments: Not reported
Status: Inactive

MAP FINDINGS

Map ID
Direction
Distance
Elevation

Site

Database(s)

EDR ID Number
EPA ID Number

A4
NW
< 1/8
0.017 mi.
90 ft.

AT&T - PANORAMA CITY ES LAB (CAK618)
14555 W TITUS ST
PANORAMA CITY, CA 91402

CA HAZMAT **S123548589**
N/A

Site 3 of 5 in cluster A

Relative:
Higher

LOS ANGELES HM:

Name: AT&T - PANORAMA CITY ES LAB (CAK618)
Address: 14555 W TITUS ST
City,State,Zip: PANORAMA CITY, CA 91402
Facility ID: FA0022997
Last Run Date: 06/01/2019
Status: INACTIVE

A5
WNW
< 1/8
0.021 mi.
112 ft.

SPRINT NEXTEL CELL SITE LA03XC168
14609 TITUS ST
PANORAMA CITY, CA 91402

CA HAZMAT **S123552349**
N/A

Site 4 of 5 in cluster A

Relative:
Higher

LOS ANGELES HM:

Name: SPRINT NEXTEL CELL SITE LA03XC168
Address: 14609 TITUS ST
City,State,Zip: PANORAMA CITY, CA 91402
Facility ID: FA0037931
Last Run Date: 06/01/2019
Status: INACTIVE

B6
ESE
< 1/8
0.022 mi.
115 ft.

AT&T MOBILITY - VOLUNTEER CENTER (USID51165)
8134 VAN NUYS BLVD
PANORAMA CITY, CA 91402

CA HAZMAT **S123536262**
CA CERS **N/A**

Site 1 of 5 in cluster B

Relative:
Lower

LOS ANGELES HM:

Name: AT&T MOBILITY-VOLUNTEER CENTER
Address: 8134 VAN NUYS BLVD
City,State,Zip: PANORAMA CITY, CA 91402
Facility ID: FA0036686
Last Run Date: 06/01/2019
Status: ACTIVE

CERS:

Name: AT&T MOBILITY - VOLUNTEER CENTER (USID51165)
Address: 8134 VAN NUYS BLVD
City,State,Zip: PANORAMA CITY, CA 91402
Site ID: 95511
CERS ID: 10198342
CERS Description: Chemical Storage Facilities

Evaluation:

Eval General Type: Compliance Evaluation Inspection
Eval Date: 06-14-2017
Violations Found: No
Eval Type: Routine done by local agency
Eval Notes: 4 cabinet x 4 batteries x 2.5 gallons 12 batteries nv1255fb x 3 gallons
Eval Division: Los Angeles City Fire Department

Map ID
Direction
Distance
Elevation

MAP FINDINGS

Site

Database(s)

EDR ID Number
EPA ID Number

AT&T MOBILITY - VOLUNTEER CENTER (USID51165) (Continued)

S123536262

Eval Program: HMRRP
Eval Source: CERS

Coordinates:
Site ID: 95511
Facility Name: AT&T Mobility - Volunteer Center (USID51165)
Env Int Type Code: HMBP
Program ID: 10198342
Coord Name: Not reported
Ref Point Type Desc: Center of a facility or station.
Latitude: 34.218990
Longitude: -118.448230

Affiliation:
Affiliation Type Desc: Document Preparer
Entity Name: Peter Burnell, Sigma Consultants, Inc.
Entity Title: Not reported
Affiliation Address: Not reported
Affiliation City: Not reported
Affiliation State: Not reported
Affiliation Country: Not reported
Affiliation Zip: Not reported
Affiliation Phone: Not reported

Affiliation Type Desc: Facility Mailing Address
Entity Name: Mailing Address
Entity Title: Not reported
Affiliation Address: 308 S. Akard St., 17th Floor
Affiliation City: Dallas
Affiliation State: TX
Affiliation Country: Not reported
Affiliation Zip: 75202
Affiliation Phone: Not reported

Affiliation Type Desc: Identification Signer
Entity Name: Jeremy McGrue
Entity Title: National EPCRA Manager
Affiliation Address: Not reported
Affiliation City: Not reported
Affiliation State: Not reported
Affiliation Country: Not reported
Affiliation Zip: Not reported
Affiliation Phone: Not reported

Affiliation Type Desc: Operator
Entity Name: AT&T Mobility
Entity Title: Not reported
Affiliation Address: Not reported
Affiliation City: Not reported
Affiliation State: Not reported
Affiliation Country: Not reported
Affiliation Zip: Not reported
Affiliation Phone: (800) 566-9347

Affiliation Type Desc: CUPA District
Entity Name: Los Angeles City Fire Department

Map ID
Direction
Distance
Elevation

MAP FINDINGS

Site

Database(s)

EDR ID Number
EPA ID Number

AT&T MOBILITY - VOLUNTEER CENTER (USID51165) (Continued)

S123536262

Entity Title: Not reported
Affiliation Address: 200 North Main Street, Room 1780
Affiliation City: Los Angeles
Affiliation State: CA
Affiliation Country: Not reported
Affiliation Zip: 90012
Affiliation Phone: (213) 978-3680

Affiliation Type Desc: Environmental Contact
Entity Name: AT&T EH&S Hotline - Option #1
Entity Title: Not reported
Affiliation Address: 308 S. Akard St., 17th Floor
Affiliation City: Dallas
Affiliation State: TX
Affiliation Country: Not reported
Affiliation Zip: 75202
Affiliation Phone: Not reported

Affiliation Type Desc: Legal Owner
Entity Name: New Cingular Wireless PCS, LLC dba AT&T Mobility
Entity Title: Not reported
Affiliation Address: 308 S. Akard St., 17th Floor
Affiliation City: Dallas
Affiliation State: TX
Affiliation Country: United States
Affiliation Zip: 75202
Affiliation Phone: (214) 464-1712

Affiliation Type Desc: Parent Corporation
Entity Name: AT&T Mobility
Entity Title: Not reported
Affiliation Address: Not reported
Affiliation City: Not reported
Affiliation State: Not reported
Affiliation Country: Not reported
Affiliation Zip: Not reported
Affiliation Phone: Not reported

C7
NE
< 1/8
0.030 mi.
158 ft.

WESTERN DENTAL SERVICES INC
8214 VAN NUYS BLVD
PANORAMA CITY, CA 91402

RCRA NonGen / NLR 1024862369
CAL000430884

Site 1 of 7 in cluster C

Relative:
Higher

RCRA NonGen / NLR:

Actual:
802 ft.

Date form received by agency: 2017-09-20 00:00:00.0
Facility name: WESTERN DENTAL SERVICES INC
Facility address: 8214 VAN NUYS BLVD
PANORAMA CITY, CA 91402
EPA ID: CAL000430884
Mailing address: 530 MAIN ST
ORANGE, CA 92868
Contact: DORI LONGWORTH
Contact address: 530 MAIN ST
ORANGE, CA 92868
Contact country: Not reported
Contact telephone: 714-571-3623

Map ID
Direction
Distance
Elevation

MAP FINDINGS

Site

Database(s)

EDR ID Number
EPA ID Number

WESTERN DENTAL SERVICES INC (Continued)

1024862369

Contact email: DLONGWORTH@WESTERNDENTAL.COM
EPA Region: 09
Classification: Non-Generator
Description: Handler: Non-Generators do not presently generate hazardous waste

Owner/Operator Summary:

Owner/operator name: WESTERN DENTAL SERVICES INC
Owner/operator address: 530 MAIN ST
ORANGE, CA 92868
Owner/operator country: Not reported
Owner/operator telephone: 714-571-3502
Owner/operator email: Not reported
Owner/operator fax: Not reported
Owner/operator extension: Not reported
Legal status: Other
Owner/Operator Type: Owner
Owner/Op start date: Not reported
Owner/Op end date: Not reported

Owner/operator name: DORI LONGWORTH
Owner/operator address: 530 MAIN ST
ORANGE, CA 92868
Owner/operator country: Not reported
Owner/operator telephone: 714-571-3623
Owner/operator email: Not reported
Owner/operator fax: Not reported
Owner/operator extension: Not reported
Legal status: Other
Owner/Operator Type: Operator
Owner/Op start date: Not reported
Owner/Op end date: Not reported

Handler Activities Summary:

U.S. importer of hazardous waste: No
Mixed waste (haz. and radioactive): No
Recycler of hazardous waste: No
Transporter of hazardous waste: No
Treater, storer or disposer of HW: No
Underground injection activity: No
On-site burner exemption: No
Furnace exemption: No
Used oil fuel burner: No
Used oil processor: No
User oil refiner: No
Used oil fuel marketer to burner: No
Used oil Specification marketer: No
Used oil transfer facility: No
Used oil transporter: No

Violation Status: No violations found

MAP FINDINGS

Map ID
 Direction
 Distance
 Elevation

Site

Database(s)

EDR ID Number
 EPA ID Number

C8
NE
 < 1/8
 0.030 mi.
 158 ft.

KIDS DENTAL KARE (WESTERN DENTAL)
8214 VAN NUYS BLVD
PANORAMA CITY, CA 91402

CA CERS HAZ WASTE
CA CERS

S123520670
N/A

Site 2 of 7 in cluster C

Relative:
Higher
Actual:
802 ft.

CERS HAZ WASTE:
 Name: KIDS DENTAL KARE (WESTERN DENTAL)
 Address: 8214 VAN NUYS BLVD
 City,State,Zip: PANORAMA CITY, CA 91402
 Site ID: 433937
 CERS ID: 10756624
 CERS Description: Hazardous Waste Generator

CERS:
 Name: KIDS DENTAL KARE (WESTERN DENTAL)
 Address: 8214 VAN NUYS BLVD
 City,State,Zip: PANORAMA CITY, CA 91402
 Site ID: 433937
 CERS ID: 10756624
 CERS Description: Chemical Storage Facilities

Evaluation:
 Eval General Type: Compliance Evaluation Inspection
 Eval Date: 06-20-2018
 Violations Found: No
 Eval Type: Routine done by local agency
 Eval Notes: Not reported
 Eval Division: Los Angeles County Fire Department
 Eval Program: HW
 Eval Source: CERS

Affiliation:
 Affiliation Type Desc: Document Preparer
 Entity Name: Gerado Mejia
 Entity Title: Not reported
 Affiliation Address: Not reported
 Affiliation City: Not reported
 Affiliation State: Not reported
 Affiliation Country: Not reported
 Affiliation Zip: Not reported
 Affiliation Phone: Not reported

Affiliation Type Desc: Facility Mailing Address
 Entity Name: Mailing Address
 Entity Title: Not reported
 Affiliation Address: 530 S Main St
 Affiliation City: Orange
 Affiliation State: CA
 Affiliation Country: Not reported
 Affiliation Zip: 92868
 Affiliation Phone: Not reported

Affiliation Type Desc: Legal Owner
 Entity Name: Western Denat
 Entity Title: Not reported
 Affiliation Address: 530 S Main St
 Affiliation City: Orange
 Affiliation State: CA

Map ID
Direction
Distance
Elevation

MAP FINDINGS

Site

Database(s)

EDR ID Number
EPA ID Number

KIDS DENTAL KARE (WESTERN DENTAL) (Continued)

S123520670

Affiliation Country: United States
Affiliation Zip: 92868
Affiliation Phone: (714) 480-3000

Affiliation Type Desc: Operator
Entity Name: WESTERN DENTAL
Entity Title: Not reported
Affiliation Address: Not reported
Affiliation City: Not reported
Affiliation State: Not reported
Affiliation Country: Not reported
Affiliation Zip: Not reported
Affiliation Phone: (714) 480-3000

Affiliation Type Desc: CUPA District
Entity Name: Los Angeles City Fire Department
Entity Title: Not reported
Affiliation Address: 200 North Main Street, Room 1780
Affiliation City: Los Angeles
Affiliation State: CA
Affiliation Country: Not reported
Affiliation Zip: 90012
Affiliation Phone: (213) 978-3680

Affiliation Type Desc: Environmental Contact
Entity Name: Edward Saldana
Entity Title: Not reported
Affiliation Address: 530 S Main ST
Affiliation City: Orange
Affiliation State: CA
Affiliation Country: Not reported
Affiliation Zip: 92868
Affiliation Phone: Not reported

Affiliation Type Desc: Identification Signer
Entity Name: Gerado Mejia
Entity Title: Not reported
Affiliation Address: Not reported
Affiliation City: Not reported
Affiliation State: Not reported
Affiliation Country: Not reported
Affiliation Zip: Not reported
Affiliation Phone: Not reported

Affiliation Type Desc: Parent Corporation
Entity Name: Western Dental Services, Inc.
Entity Title: Not reported
Affiliation Address: Not reported
Affiliation City: Not reported
Affiliation State: Not reported
Affiliation Country: Not reported
Affiliation Zip: Not reported
Affiliation Phone: Not reported

MAP FINDINGS

Map ID Direction Distance Elevation	Site	Database(s)	EDR ID Number EPA ID Number
A9 WNW < 1/8 0.036 mi. 191 ft.	14621 TITUS ST PANORAMA CITY, CA Site 5 of 5 in cluster A	CA UST	U004299944 N/A
Relative: Higher	LOS ANGELES UST: Name: Not reported Address: 14621 TITUS ST City,State,Zip: PANORAMA CITY, CA Facility ID: Not reported Last Run Date: 01/01/1900 Status: HISTORICAL		
Actual: 801 ft.			
D10 West < 1/8 0.053 mi. 280 ft.	BARON PRINTING / DESIGN ETHIC 14624 W TITUS ST PANORAMA CITY, CA 91402 Site 1 of 4 in cluster D	CA HAZMAT	S123547710 N/A
Relative: Lower	LOS ANGELES HM: Name: BARON PRINTING / DESIGN ETHIC Address: 14624 W TITUS ST City,State,Zip: PANORAMA CITY, CA 91402 Facility ID: FA0020071 Last Run Date: 06/01/2019 Status: INACTIVE		
Actual: 800 ft.			
D11 West < 1/8 0.053 mi. 280 ft.	BARON PRINTING 14624 W TITUS ST SU 2 PANORAMA CITY, CA 91402 Site 2 of 4 in cluster D	CA HAZMAT	S123541819 N/A
Relative: Lower	LOS ANGELES HM: Name: BARON PRINTING Address: 14624 W TITUS ST SU 2 City,State,Zip: PANORAMA CITY, CA 91402 Facility ID: FA0001485 Last Run Date: 06/01/2019 Status: INACTIVE		
Actual: 800 ft.			
B12 SE < 1/8 0.056 mi. 294 ft.	JUST TIRES #8625 8100 N VAN NUYS BLVD PANORAMA CITY, CA 91402 Site 2 of 5 in cluster B	CA CERS HAZ WASTE CA HAZMAT CA CERS	S123500326 N/A
Relative: Lower	CERS HAZ WASTE: Name: JUST TIRES #8625 Address: 8100 N VAN NUYS BLVD City,State,Zip: PANORAMA CITY, CA 91402 Site ID: 126947 CERS ID: 10250374 CERS Description: Hazardous Waste Generator		
Actual: 796 ft.			

Map ID
Direction
Distance
Elevation

MAP FINDINGS

Site

Database(s)

EDR ID Number
EPA ID Number

JUST TIRES #8625 (Continued)

S123500326

LOS ANGELES HM:

Name: JUST TIRES #8625
Address: 8100 N VAN NUYS BLVD
City,State,Zip: PANORAMA CITY, CA 91402
Facility ID: FA0025637
Last Run Date: 06/01/2019
Status: ACTIVE

CERS:

Name: JUST TIRES #8625
Address: 8100 N VAN NUYS BLVD
City,State,Zip: PANORAMA CITY, CA 91402
Site ID: 126947
CERS ID: 10250374
CERS Description: Chemical Storage Facilities

Violations:

Site ID: 126947
Site Name: JUST TIRES #8625
Violation Date: 08-31-2015
Citation: 22 CCR 15 66265.16 - California Code of Regulations, Title 22, Chapter 15, Section(s) 66265.16

Violation Description:

Failure to provide employees within the first six months after the date of their employment, or assignment to the facility, or to work unsupervised, or to a new position at a facility with hazardous waste training to ensure employees are competent in the following areas: hazardous waste management procedures (including contingency plan implementation) relevant to the positions in which they are employed, emergency response and emergency equipment, and procedures for using, inspecting, repairing, and replacing facility emergency and monitoring equipment. In addition, the owner/operator shall ensure facility personnel take part in an annual review of the initial training and training records training records on current personnel shall be kept until closure of the facility. Training records on former employees shall be kept for at least three years from the date the employee last worked at the facility. The records shall include the following: the job title for each position at the facility related to hazardous waste management, and the name of the employee filling each job; a written job description for each position, duties of facility personnel assigned to each position, and a written description of the type and amount of both introductory and continuing training that will be given to each person filling a position.

Violation Notes:

Returned to compliance on 08/07/2018. OBSERVATION: The Owner/Operator required to properly train personnel who handle hazardous waste. All employees shall be trained within six months of assignment and take part in an annual review of the initial training received. At a minimum, the training program shall be designed to ensure that facility personnel are able to respond effectively to emergencies by familiarizing them with emergency procedures, emergency equipment, and emergency systems, including where applicable: 1) procedures for using, inspecting, repairing, and replacing facility emergency and monitoring equipment; 2) key parameters for automatic waste feed cut-off systems; 3) communications or alarm systems; 4) response to fires or explosions; 5) response to ground-water contamination incidents; and 6) shutdown of operations. The owner or operator shall maintain the following documents and records at the facility: 1) the job title for each position at the facility related to hazardous waste

Map ID
Direction
Distance
Elevation

MAP FINDINGS

Site

Database(s)

EDR ID Number
EPA ID Number

JUST TIRES #8625 (Continued)

S123500326

management, [Truncated]
Los Angeles County Fire Department
Violation Division: HW
Violation Program: CERS
Violation Source:

Site ID: 126947
Site Name: JUST TIRES #8625
Violation Date: 08-31-2015
Violation Date: 08-31-2015
Citation: 22 CCR 15 66265.195(a) - California Code of Regulations, Title 22, Chapter 15, Section(s) 66265.195(a)
Violation Description: Failure of the owner or operator to conduct inspections and maintain inspection records at the facility of the following tank equipment: 1) Overfill/spill control equipment (e.g., waste-feed cutoff systems, bypass systems, and drainage systems) to ensure that it is in good working order; 2) The aboveground portions of the tank system, if any, to detect corrosion or releases of waste; 3) Data gathered from monitoring equipment and leak-detection equipment, (e.g., pressure and temperature gauges, monitoring wells) to ensure that the tank system is being operated according to its design; 4) The construction materials and the area immediately surrounding the externally accessible portion of the tank system including secondary containment structures (e.g., dikes) to detect erosion or signs of releases of hazardous waste (e.g., wet spots, dead vegetation); and 5) For uncovered tanks, the level of waste in the tank, to ensure compliance with section 66265.194(b)(3).
Violation Notes: Returned to compliance on 10/27/2016. OBSERVATION: Facility is required to conduct daily inspections of the hazardous waste tank system(s). The owner/operator shall inspect, and document, where present, at least once each operating day: 1) Overfill/spill control equipment; 2) Aboveground portions of the tank system to detect corrosion or releases of water; 3) Data gathered from monitoring and leak-detection equipment; 4) Outside areas of the tank system including secondary containment to detect erosion or signs of releases of hazardous waste; 5) For uncovered tanks, the level of waste in the tank; 6) Cathodic protection if present. No observed daily tank inspection logs for the 261 gallon used oil tank. CORRECTIVE ACTION: Immediately begin daily inspections of the hazardous waste used oil tank, and document the items inspected. Submit a copy of the inspection log for the next 30 days to the CUPA.
Violation Division: Los Angeles County Fire Department
Violation Program: HW
Violation Source: CERS

Site ID: 126947
Site Name: JUST TIRES #8625
Violation Date: 08-31-2015
Violation Date: 08-31-2015
Citation: 22 CCR 15 66265.192(h) - California Code of Regulations, Title 22, Chapter 15, Section(s) 66265.192(h)
Violation Description: Failure to obtain and maintain a written assessment reviewed and certified by an independent, qualified, professional engineer stating the new hazardous waste tank system has sufficient structural integrity, is acceptable for the transferring, storing and treating of hazardous waste, and that the tanks and containment system including the foundation, structural support, seams, connections, and pressure controls (if applicable) are suitably designed and that the tank system has sufficient structural strength, compatibility with the waste(s) to be transferred, stored or treated, and corrosion

Map ID
Direction
Distance
Elevation

MAP FINDINGS

Site

Database(s)

EDR ID Number
EPA ID Number

JUST TIRES #8625 (Continued)

S123500326

protection so that it will not collapse, rupture, or fail. This assessment shall be obtained prior to placing the tank system in service, and shall be kept on file at the facility. The tank assessment shall be good for five years. This assessment shall also include, at a minimum, the following information: (1) Design standard(s) according to which the tank(s) and ancillary equipment are or will be constructed; (2) Hazardous characteristics of the waste(s) to be handled; (3) For new tank systems or components in which the external shell of a metal tank or any external metal component of the tank system is or will be in contact with the soil or with water, a determination by a corrosion expert of: (A) Factors affecting the potential for corrosion, including but not limited to: 1. Soil moisture content; 2. Soil pH; 3. Soil sulfides level; 4. Soil resistivity; 5. Structure to soil potential; 6. Influence of nearby underground metal structures (e.g., piping); 7. Stray electric current; and 8. Existing corrosion-protection measures (e.g., coating, cathodic protection), and (B) The type and degree of external corrosion protection that are needed to ensure the integrity of the tank system during the use of the tank system or component, consisting of one or more of the following: 1. Corrosion-resistant materials of construction such as special alloys or fiberglass-reinforced plastic; 2. Corrosion-resistant coating (such as epoxy or fi

Violation Notes: Returned to compliance on 08/07/2018. OBSERVATION: Owner/Operator does not have a tank assessment for the 261 gallon used oil tank. The owner or operator of a hazardous waste tank shall obtain a written assessment reviewed and certified by an independent, qualified, professional engineer, registered in California attesting that the system has sufficient structural integrity, is acceptable for the transferring, storing, and treating of hazardous waste, and that the tanks and containment system are suitably designed. CORRECTIVE ACTION: Immediately have an assessment prepared for the 261 gallon used oil tank. Submit a schedule showing when this will be accomplished to the CUPA.

Violation Division: Los Angeles County Fire Department
Violation Program: HW
Violation Source: CERS

Site ID: 126947
Site Name: JUST TIRES #8625
Violation Date: 08-31-2015
Citation: 22 CCR 15 66265.31 - California Code of Regulations, Title 22, Chapter 15, Section(s) 66265.31

Violation Description: Failure to maintain and operate the facility to minimize the possibility of a fire, explosion, or any unplanned sudden or non-sudden release of hazardous waste or hazardous waste constituents to the air, soil, or surface water which could threaten human health or the environment.

Violation Notes: Returned to compliance on 10/27/2015. OBSERVATION: Observed spilled oil on the 261 gallon used oil tank, in the secondary containment, and on the ground around the used oil tank. Facilities shall be maintained and operated to minimize the possibility of a fire, explosion, or release of hazardous waste to air, soil, or surface water which could threaten human health or the environment. CORRECTIVE ACTION: Immediately clean all areas, and manage according to Title 22 hazardous waste regulations. Submit a statement and supporting documentation explaining how this waste was managed.

Violation Division: Los Angeles County Fire Department

Map ID
Direction
Distance
Elevation

MAP FINDINGS

Site

Database(s)

EDR ID Number
EPA ID Number

JUST TIRES #8625 (Continued)

S123500326

Violation Program: HW
Violation Source: CERS

Evaluation:

Eval General Type: Other/Unknown
Eval Date: 11-02-2017
Violations Found: No
Eval Type: Other, not routine, done by local agency
Eval Notes: Manager
Eval Division: Los Angeles County Fire Department
Eval Program: HW
Eval Source: CERS

Eval General Type: Compliance Evaluation Inspection
Eval Date: 08-26-2013
Violations Found: No
Eval Type: Routine done by local agency
Eval Notes: Inspected with manager Hector.. No violations
Eval Division: Los Angeles City Fire Department
Eval Program: HMRRP
Eval Source: CERS

Eval General Type: Compliance Evaluation Inspection
Eval Date: 09-02-2016
Violations Found: No
Eval Type: Routine done by local agency
Eval Notes: Not reported
Eval Division: Los Angeles City Fire Department
Eval Program: HMRRP
Eval Source: CERS

Eval General Type: Compliance Evaluation Inspection
Eval Date: 09-06-2019
Violations Found: No
Eval Type: Routine done by local agency
Eval Notes: Not reported
Eval Division: Los Angeles City Fire Department
Eval Program: HMRRP
Eval Source: CERS

Eval General Type: Other/Unknown
Eval Date: 01-05-2016
Violations Found: No
Eval Type: Other, not routine, done by local agency
Eval Notes: Not reported
Eval Division: Los Angeles County Fire Department
Eval Program: HW
Eval Source: CERS

Eval General Type: Compliance Evaluation Inspection
Eval Date: 08-31-2015
Violations Found: Yes
Eval Type: Routine done by local agency
Eval Notes: Hector Contreras, Store Manager
Eval Division: Los Angeles County Fire Department
Eval Program: HW
Eval Source: CERS

Map ID
Direction
Distance
Elevation

MAP FINDINGS

Site

Database(s)

EDR ID Number
EPA ID Number

JUST TIRES #8625 (Continued)

S123500326

Eval General Type: Compliance Evaluation Inspection
Eval Date: 08-07-2018
Violations Found: No
Eval Type: Routine done by local agency
Eval Notes: Hector Contreras, Manager No significant violations at the time of inspection.
Eval Division: Los Angeles County Fire Department
Eval Program: HW
Eval Source: CERS

Eval General Type: Other/Unknown
Eval Date: 10-27-2015
Violations Found: No
Eval Type: Other, not routine, done by local agency
Eval Notes: Not reported
Eval Division: Los Angeles County Fire Department
Eval Program: HW
Eval Source: CERS

Enforcement Action:

Site ID: 126947
Site Name: JUST TIRES #8625
Site Address: 8100 N VAN NUYS BLVD
Site City: PANORAMA CITY
Site Zip: 91402
Enf Action Date: 08-31-2015
Enf Action Type: AEO - Unified Program
Enf Action Description: Administrative Enforcement Order Based on the Unified Program Statute
Enf Action Notes: Fines/Penalties Assessed: \$10,000.00. For violations on August 31, 2015 and January 5, 2016 of the CCR 66265.192.
Enf Action Division: Los Angeles County Fire Department
Enf Action Program: HW
Enf Action Source: CERS

Affiliation:

Affiliation Type Desc: CUPA District
Entity Name: Los Angeles City Fire Department
Entity Title: Not reported
Affiliation Address: 200 North Main Street, Room 1780
Affiliation City: Los Angeles
Affiliation State: CA
Affiliation Country: Not reported
Affiliation Zip: 90012
Affiliation Phone: (213) 978-3680

Affiliation Type Desc: Identification Signer
Entity Name: Dominic Zimmerman
Entity Title: EHS Manager
Affiliation Address: Not reported
Affiliation City: Not reported
Affiliation State: Not reported
Affiliation Country: Not reported
Affiliation Zip: Not reported
Affiliation Phone: Not reported

Affiliation Type Desc: Legal Owner

Map ID
Direction
Distance
Elevation

MAP FINDINGS

Site

Database(s)

EDR ID Number
EPA ID Number

JUST TIRES #8625 (Continued)

S123500326

Entity Name: Goodyear Tire & Rubber
Entity Title: Not reported
Affiliation Address: 200 Innovation Way
Affiliation City: Akron
Affiliation State: OH
Affiliation Country: United States
Affiliation Zip: 44316
Affiliation Phone: (330) 796-2490

Affiliation Type Desc: Operator
Entity Name: Goodyear Tire and Rubber Co
Entity Title: Not reported
Affiliation Address: Not reported
Affiliation City: Not reported
Affiliation State: Not reported
Affiliation Country: Not reported
Affiliation Zip: Not reported
Affiliation Phone: (818) 786-1520

Affiliation Type Desc: Facility Mailing Address
Entity Name: Mailing Address
Entity Title: Not reported
Affiliation Address: 8100 N Van Nuys Blvd
Affiliation City: Panorama City
Affiliation State: CA
Affiliation Country: Not reported
Affiliation Zip: 81402
Affiliation Phone: Not reported

Affiliation Type Desc: Parent Corporation
Entity Name: The Goodyear Tire and Rubber Company
Entity Title: Not reported
Affiliation Address: Not reported
Affiliation City: Not reported
Affiliation State: Not reported
Affiliation Country: Not reported
Affiliation Zip: Not reported
Affiliation Phone: Not reported

Affiliation Type Desc: Document Preparer
Entity Name: Chris Wiley
Entity Title: Not reported
Affiliation Address: Not reported
Affiliation City: Not reported
Affiliation State: Not reported
Affiliation Country: Not reported
Affiliation Zip: Not reported
Affiliation Phone: Not reported

Affiliation Type Desc: Environmental Contact
Entity Name: Dominic Zimmerman
Entity Title: Not reported
Affiliation Address: 200 Innovation Way Dept 704
Affiliation City: Akron
Affiliation State: OH
Affiliation Country: Not reported
Affiliation Zip: 44316

Map ID
Direction
Distance
Elevation

MAP FINDINGS

Site

Database(s)

EDR ID Number
EPA ID Number

JUST TIRES #8625 (Continued)

S123500326

Affiliation Phone: Not reported

**B13
SE
< 1/8
0.056 mi.
294 ft.**

**GOODYEAR AUTO SERVICE CENTER # 8625
8100 VAN NUYS BLVD
PANORAMA CITY, CA 91402**

**RCRA NonGen / NLR 1024782894
CAD981407570**

Site 3 of 5 in cluster B

**Relative:
Lower**

RCRA NonGen / NLR:

**Actual:
796 ft.**

Date form received by agency: 1987-04-10 00:00:00.0
Facility name: GOODYEAR AUTO SERVICE CENTER # 8625
Facility address: 8100 VAN NUYS BLVD
PANORAMA CITY, CA 91402-0000
EPA ID: CAD981407570
Mailing address: 200 INNOVATION WAY
AKRON, OH 44316-1000
Contact: ANTHONY J DESANTO
Contact address: 200 INNOVATION WAY
AKRON, OH 44316
Contact country: Not reported
Contact telephone: 330-796-2490
Contact email: ANTHONY_DESANTO@GOODYEAR.COM
EPA Region: 09
Classification: Non-Generator
Description: Handler: Non-Generators do not presently generate hazardous waste

Owner/Operator Summary:

Owner/operator name: THE GOODYEAR TIRE & RUBBER CO
Owner/operator address: 200 INNOVATION WAY
AKRON, OH 44316
Owner/operator country: Not reported
Owner/operator telephone: 330-796-0339
Owner/operator email: Not reported
Owner/operator fax: Not reported
Owner/operator extension: Not reported
Legal status: Other
Owner/Operator Type: Owner
Owner/Op start date: Not reported
Owner/Op end date: Not reported

Owner/operator name: ANTHONY J DESANTO
Owner/operator address: 200 INNOVATION WAY
AKRON, OH 44316
Owner/operator country: Not reported
Owner/operator telephone: 330-796-2490
Owner/operator email: Not reported
Owner/operator fax: Not reported
Owner/operator extension: Not reported
Legal status: Other
Owner/Operator Type: Operator
Owner/Op start date: Not reported
Owner/Op end date: Not reported

Handler Activities Summary:

U.S. importer of hazardous waste: No
Mixed waste (haz. and radioactive): No

Map ID
Direction
Distance
Elevation

MAP FINDINGS

Site

Database(s)

EDR ID Number
EPA ID Number

GOODYEAR AUTO SERVICE CENTER # 8625 (Continued)

1024782894

Recycler of hazardous waste: No
Transporter of hazardous waste: No
Treater, storer or disposer of HW: No
Underground injection activity: No
On-site burner exemption: No
Furnace exemption: No
Used oil fuel burner: No
Used oil processor: No
User oil refiner: No
Used oil fuel marketer to burner: No
Used oil Specification marketer: No
Used oil transfer facility: No
Used oil transporter: No

Violation Status: No violations found

B14
SE
< 1/8
0.056 mi.
294 ft.

MARK C BLOOME COMPANY, INC
8100 VAN NUYS BLVD
PANORAMA CITY, CA 91402

CA SWEEPS UST **S101585193**
CA FID UST **N/A**

Site 4 of 5 in cluster B

Relative:
Lower

SWEEPS UST:
Name: MARK C BLOOME COMPANY, INC
Address: 8100 VAN NUYS BLVD
City: PANORAMA CITY
Status: Not reported
Comp Number: 4604
Number: Not reported
Board Of Equalization: Not reported
Referral Date: Not reported
Action Date: Not reported
Created Date: Not reported
Owner Tank Id: Not reported
SWRCB Tank Id: Not reported
Tank Status: Not reported
Capacity: Not reported
Active Date: Not reported
Tank Use: Not reported
STG: Not reported
Content: Not reported
Number Of Tanks: 0

Actual:
796 ft.

CA FID UST:
Facility ID: 19020649
Regulated By: UTKNI
Regulated ID: Not reported
Cortese Code: Not reported
SIC Code: Not reported
Facility Phone: 2130000000
Mail To: Not reported
Mailing Address: 8100 VAN NUYS BLVD
Mailing Address 2: Not reported
Mailing City,St,Zip: PANORAMA CITY 914020000
Contact: Not reported
Contact Phone: Not reported
DUNs Number: Not reported
NPDES Number: Not reported

Map ID
 Direction
 Distance
 Elevation

MAP FINDINGS

Site

Database(s)

EDR ID Number
 EPA ID Number

MARK C BLOOME COMPANY, INC (Continued)

S101585193

EPA ID: Not reported
 Comments: Not reported
 Status: Inactive

B15
SE
 < 1/8
 0.056 mi.
 294 ft.

JUST TIRES
8100 VAN NUYS BLVD
PANORAMA CITY, CA 91402
Site 5 of 5 in cluster B

RCRA-SQG 1001967299
FINDS CAR000066910
ECHO

Relative:
Lower
Actual:
796 ft.

RCRA-SQG:
 Date form received by agency:2000-03-07 00:00:00.0
 Facility name: JUST TIRES
 Facility address: 8100 VAN NUYS BLVD
 PANORAMA CITY, CA 91402
 EPA ID: CAR000066910
 Contact: TROY CLEWIS
 Contact address: 8100 VAN NUYS BLVD
 PANORAMA CITY, CA 91402
 Contact country: US
 Contact telephone: 818-786-1520
 Contact email: Not reported
 EPA Region: 09
 Classification: Small Small Quantity Generator
 Description: Handler: generates more than 100 and less than 1000 kg of hazardous waste during any calendar month and accumulates less than 6000 kg of hazardous waste at any time; or generates 100 kg or less of hazardous waste during any calendar month, and accumulates more than 1000 kg of hazardous waste at any time

Owner/Operator Summary:
 Owner/operator name: GOODYEAR TIRE AND RUBBER CO
 Owner/operator address: 8100 VAN NUYS BLVD
 PANORAMA CITY, CA 91402
 Owner/operator country: Not reported
 Owner/operator telephone: 818-786-1520
 Owner/operator email: Not reported
 Owner/operator fax: Not reported
 Owner/operator extension: Not reported
 Legal status: Private
 Owner/Operator Type: Owner
 Owner/Op start date: Not reported
 Owner/Op end date: Not reported

Handler Activities Summary:
 U.S. importer of hazardous waste: No
 Mixed waste (haz. and radioactive): No
 Recycler of hazardous waste: No
 Transporter of hazardous waste: No
 Treater, storer or disposer of HW: No
 Underground injection activity: No
 On-site burner exemption: No
 Furnace exemption: No
 Used oil fuel burner: No
 Used oil processor: No
 User oil refiner: No
 Used oil fuel marketer to burner: No

Map ID
Direction
Distance
Elevation

MAP FINDINGS

Site

Database(s)

EDR ID Number
EPA ID Number

JUST TIRES (Continued)

1001967299

Used oil Specification marketer: No
Used oil transfer facility: No
Used oil transporter: No

Hazardous Waste Summary:

. Waste code: D039
. Waste name: TETRACHLOROETHYLENE

Violation Status: No violations found

FINDS:

Registry ID: 110002933327
Facility URL: http://ofmpub.epa.gov/enviro/fii_query_detail_disp_program_facility?p_registry_id=110002933327

Environmental Interest/Information System:

California Hazardous Waste Tracking System - Datamart (HWTS-DATAMART) provides California with information on hazardous waste shipments for generators, transporters, and treatment, storage, and disposal facilities.

RCRAInfo is a national information system that supports the Resource Conservation and Recovery Act (RCRA) program through the tracking of events and activities related to facilities that generate, transport, and treat, store, or dispose of hazardous waste. RCRAInfo allows RCRA program staff to track the notification, permit, compliance, and corrective action activities required under RCRA.

STATE MASTER

[Click this hyperlink](#) while viewing on your computer to access additional FINDS: detail in the EDR Site Report.

ECHO:

Envid: 1001967299
Registry ID: 110002933327
DFR URL: <http://echo.epa.gov/detailed-facility-report?fid=110002933327>
Name: JUST TIRES
Address: 8100 VAN NUYS BLVD
City,State,Zip: PANORAMA CITY, CA 91402

E16
SW
< 1/8
0.058 mi.
308 ft.

GOODWILL SOUTHERN CALIFORNIA
14565 LANARK ST
PANORAMA CITY, CA 91402

RCRA NonGen / NLR **1024808806**
CAL000281779

Site 1 of 6 in cluster E

Relative:
Lower

RCRA NonGen / NLR:

Date form received by agency: 2004-05-03 00:00:00.0

Actual:
795 ft.

Facility name: GOODWILL SOUTHERN CALIFORNIA
Facility address: 14565 LANARK ST
PANORAMA CITY, CA 91402

EPA ID: CAL000281779
Mailing address: 342 N SAN FERNANDO RD
LOS ANGELES, CA 90031

Contact: GEROME RATUNIL
Contact address: GOODWILL SOUTHERN CALIFORNIA 342 N. SAN FERNANDO RD.
LOS ANGELES, CA 90031

Contact country: Not reported
Contact telephone: 323-539-2067

Map ID
Direction
Distance
Elevation

MAP FINDINGS

Site

Database(s)

EDR ID Number
EPA ID Number

GOODWILL SOUTHERN CALIFORNIA (Continued)

1024808806

Contact email: GRATUNIL@GOODWILLSOCAL.ORG
EPA Region: 09
Classification: Non-Generator
Description: Handler: Non-Generators do not presently generate hazardous waste

Owner/Operator Summary:

Owner/operator name: GEROME RATUNIL
Owner/operator address: GOODWILL SOUTHERN CALIFORNIA 342 N. SAN FERNANDO RD.
LOS ANGELES, CA 90031

Owner/operator country: Not reported
Owner/operator telephone: 323-539-2067
Owner/operator email: Not reported
Owner/operator fax: Not reported
Owner/operator extension: Not reported
Legal status: Other
Owner/Operator Type: Operator
Owner/Op start date: Not reported
Owner/Op end date: Not reported

Owner/operator name: GOODWILL SOUTHERN CALIFORNIA
Owner/operator address: 342 N SAN FERNANDO RD
LOS ANGELES, CA 90031

Owner/operator country: Not reported
Owner/operator telephone: 323-539-2067
Owner/operator email: Not reported
Owner/operator fax: Not reported
Owner/operator extension: Not reported
Legal status: Other
Owner/Operator Type: Owner
Owner/Op start date: Not reported
Owner/Op end date: Not reported

Handler Activities Summary:

U.S. importer of hazardous waste: No
Mixed waste (haz. and radioactive): No
Recycler of hazardous waste: No
Transporter of hazardous waste: No
Treater, storer or disposer of HW: No
Underground injection activity: No
On-site burner exemption: No
Furnace exemption: No
Used oil fuel burner: No
Used oil processor: No
User oil refiner: No
Used oil fuel marketer to burner: No
Used oil Specification marketer: No
Used oil transfer facility: No
Used oil transporter: No

Violation Status: No violations found

Map ID
Direction
Distance
Elevation

MAP FINDINGS

Site

Database(s)

EDR ID Number
EPA ID Number

E17
SW
< 1/8
0.058 mi.
308 ft.

GOODWILL INDUSTRIES OF SO.CALIFORNIA
14565 LANARK ST
PANORAMA CITY, CA 91402

CA UST U003781191
N/A

Site 2 of 6 in cluster E

Relative:
Lower
Actual:
795 ft.

UST:
Name: GOODWILL INDUSTRIES OF SO.CALIFORNIA
Address: 14565 LANARK ST
City,State,Zip: PANORAMA CITY, CA 91402
Facility ID: 24844
Permitting Agency: LOS ANGELES, CITY OF
Latitude: 34.219781
Longitude: -118.450119

E18
SW
< 1/8
0.058 mi.
308 ft.

GOODWILL INDUSTRIES OF S CALIF
14565 LANARK ST
PANORAMA CITY, CA 91402

CA SWEEPS UST S101584553
CA HIST UST N/A
CA FID UST

Site 3 of 6 in cluster E

Relative:
Lower
Actual:
795 ft.

SWEEPS UST:
Name: GOODWILL INDUSTRIES OF S CALIF
Address: 14565 LANARK ST
City: PANORAMA CITY
Status: Not reported
Comp Number: 3061
Number: Not reported
Board Of Equalization: 44-011693
Referral Date: Not reported
Action Date: Not reported
Created Date: Not reported
Owner Tank Id: Not reported
SWRCB Tank Id: 19-050-003061-000001
Tank Status: Not reported
Capacity: 4500
Active Date: Not reported
Tank Use: M.V. FUEL
STG: PRODUCT
Content: DIESEL
Number Of Tanks: 1

Name: GOODWILL INDUSTRIES OF S CALIF
Address: 14565 LANARK ST
City: PANORAMA CITY
Status: Active
Comp Number: 3061
Number: 1
Board Of Equalization: 44-011693
Referral Date: 02-25-93
Action Date: 02-25-93
Created Date: 02-29-88
Owner Tank Id: Not reported
SWRCB Tank Id: 19-050-003061-000002
Tank Status: A
Capacity: 12000
Active Date: 10-21-92
Tank Use: M.V. FUEL
STG: P
Content: REG UNLEADED

Map ID
Direction
Distance
Elevation

MAP FINDINGS

Site

Database(s)

EDR ID Number
EPA ID Number

GOODWILL INDUSTRIES OF S CALIF (Continued)

S101584553

Number Of Tanks: 1

HIST UST:

Name: GOODWILL INDUSTRIES OF S CA
Address: 14565 LANARK STREET
City,State,Zip: PANORAMA CITY, CA 91402
File Number: 00026BFD
URL: <http://geotracker.waterboards.ca.gov/ustpdfs/pdf/00026BFD.pdf>
Region: Not reported
Facility ID: Not reported
Facility Type: Not reported
Other Type: Not reported
Contact Name: Not reported
Telephone: Not reported
Owner Name: Not reported
Owner Address: Not reported
Owner City,St,Zip: Not reported
Total Tanks: Not reported

Tank Num: Not reported
Container Num: Not reported
Year Installed: Not reported
Tank Capacity: Not reported
Tank Used for: Not reported
Type of Fuel: Not reported
Container Construction Thickness: Not reported
Leak Detection: Not reported

[Click here for Geo Tracker PDF:](#)

CA FID UST:

Facility ID: 19012776
Regulated By: UTNKA
Regulated ID: 00055733
Cortese Code: Not reported
SIC Code: Not reported
Facility Phone: 7147801510
Mail To: Not reported
Mailing Address: 342 SAN FERNANDO RD
Mailing Address 2: Not reported
Mailing City,St,Zip: PANORAMA CITY 914020000
Contact: Not reported
Contact Phone: Not reported
DUNS Number: Not reported
NPDES Number: Not reported
EPA ID: Not reported
Comments: Not reported
Status: Active

Map ID
Direction
Distance
Elevation

MAP FINDINGS

Site

Database(s)

EDR ID Number
EPA ID Number

E19 **GOODWILL INDUSTRIES OF S. CA.**
SW **14565 LANARK ST**
< 1/8 **PANORAMA CITY, CA 91402**
0.058 mi.
308 ft. **Site 4 of 6 in cluster E**

CA HIST UST **U001568109**
CA CHMIRS **N/A**

Relative:
Lower
Actual:
795 ft.

HIST UST:
Name: GOODWILL INDUSTRIES OF S. CA.
Address: 14565 LANARK ST
City,State,Zip: PANORAMA CITY, CA 91402
File Number: Not reported
URL: Not reported
Region: STATE
Facility ID: 00000055733
Facility Type: Other
Other Type: COLLECTION OF DONATE
Contact Name: KENNETH WIBLE
Telephone: 7147801510
Owner Name: GOODWILL INDUSTRIES OF S. CA.
Owner Address: 342 SAN FERNANDO ROAD
Owner City,St,Zip: LOS ANGELES, CA 90031
Total Tanks: 0001

Tank Num: 001
Container Num: 002F
Year Installed: Not reported
Tank Capacity: 00004500
Tank Used for: PRODUCT
Type of Fuel: DIESEL
Container Construction Thickness: Not reported
Leak Detection: Stock Inventor

CHMIRS:
Name: Not reported
Address: 14565 LANARK
City,State,Zip: PANORAMA CITY, CA
OES Incident Number: 9-0996
OES notification: 03/03/1999
OES Date: Not reported
OES Time: Not reported
Date Completed: Not reported
Property Use: Not reported
Agency Id Number: Not reported
Agency Incident Number: Not reported
Time Notified: Not reported
Time Completed: Not reported
Surrounding Area: Not reported
Estimated Temperature: Not reported
Property Management: Not reported
More Than Two Substances Involved?: Not reported
Resp Agncy Personel # Of Decontaminated: Not reported
Responding Agency Personel # Of Injuries: Not reported
Responding Agency Personel # Of Fatalities: Not reported
Others Number Of Decontaminated: Not reported
Others Number Of Injuries: Not reported
Others Number Of Fatalities: Not reported
Vehicle Make/year: Not reported
Vehicle License Number: Not reported
Vehicle State: Not reported

Map ID
 Direction
 Distance
 Elevation

MAP FINDINGS

Site

Database(s)

EDR ID Number
 EPA ID Number

GOODWILL INDUSTRIES OF S. CA. (Continued)

U001568109

Vehicle Id Number:	Not reported
CA DOT PUC/ICC Number:	Not reported
Company Name:	Not reported
Reporting Officer Name/ID:	Not reported
Report Date:	Not reported
Facility Telephone:	Not reported
Waterway Involved:	Yes
Waterway:	Storm Drain
Spill Site:	Not reported
Cleanup By:	Unknown
Containment:	Not reported
What Happened:	Not reported
Type:	Not reported
Measure:	Not reported
Other:	Not reported
Date/Time:	Not reported
Year:	1999
Agency:	Citizen
Incident Date:	3/3/1999 12:00:00 AM
Admin Agency:	L. A. County Fire Prevention
Amount:	Not reported
Contained:	No
Site Type:	Merchant/Business
E Date:	Not reported
Substance:	Toner ?
Unknown:	0
Substance #2:	Not reported
Substance #3:	Not reported
Evacuations:	0
Number of Injuries:	0
Number of Fatalities:	0
#1 Pipeline:	Not reported
#2 Pipeline:	Not reported
#3 Pipeline:	Not reported
#1 Vessel >= 300 Tons:	Not reported
#2 Vessel >= 300 Tons:	Not reported
#3 Vessel >= 300 Tons:	Not reported
Evacs:	Not reported
Injuries:	Not reported
Fatals:	Not reported
Comments:	Not reported
Description:	Industry is dumping toner in the gutter which is going into the storm drain

E20
SW
 < 1/8
 0.058 mi.
 308 ft.

GOODWILL INDUSTRIES OF SOUTHERN CAL
 14565 LANARK ST
 PANORAMA CITY, CA 91402

CA HAZMAT S123541829
 N/A

Site 5 of 6 in cluster E

Relative:
Lower
Actual:
 795 ft.

LOS ANGELES HM:
 Name: GOODWILL INDUSTRIES OF SOUTHERN CAL
 Address: 14565 LANARK ST
 City,State,Zip: PANORAMA CITY, CA 91402
 Facility ID: FA0001506
 Last Run Date: 06/01/2019
 Status: INACTIVE

Map ID
Direction
Distance
Elevation

MAP FINDINGS

Site

Database(s) EDR ID Number
EPA ID Number

E21
SW
< 1/8
0.058 mi.
308 ft.

GOODWILL INDUSTRIES OF SOUTHERN CALI.
14565 LANARK
LOS ANGELES, CA 91402

CA LUST S108723474
CA CERS N/A

Site 6 of 6 in cluster E

Relative:
Lower

LUST:

Actual:
795 ft.

Name: GOODWILL INDUSTRIES OF SOUTHERN CALI.
Address: 14565 LANARK
City,State,Zip: LOS ANGELES, CA 91402
Lead Agency: LOS ANGELES, CITY OF
Case Type: LUST Cleanup Site
Geo Track: http://geotracker.waterboards.ca.gov/profile_report.asp?global_id=T0603712941
Global Id: T0603712941
Latitude: 34.218722321732
Longitude: -118.451902270317
Status: Completed - Case Closed
Status Date: 08/20/2007
Case Worker: EL
RB Case Number: Not reported
Local Agency: LOS ANGELES, CITY OF
File Location: Not reported
Local Case Number: 23648
Potential Media Affect: Soil
Potential Contaminants of Concern: Gasoline, Diesel
Site History: Not reported

LUST:

Global Id: T0603712941
Contact Type: Local Agency Caseworker
Contact Name: ELOY LUNA
Organization Name: LOS ANGELES, CITY OF
Address: 200 North Main Street, Suite 1780
City: LOS ANGELES
Email: eloy.luna@lacity.org
Phone Number: Not reported

Global Id: T0603712941
Contact Type: Regional Board Caseworker
Contact Name: YUE RONG
Organization Name: LOS ANGELES RWQCB (REGION 4)
Address: 320 W. 4TH ST., SUITE 200
City: Los Angeles
Email: yrong@waterboards.ca.gov
Phone Number: Not reported

LUST:

Global Id: T0603712941
Action Type: Other
Date: 10/01/2003
Action: Leak Discovery

Global Id: T0603712941
Action Type: ENFORCEMENT
Date: 08/20/2007
Action: Closure/No Further Action Letter - #1

Global Id: T0603712941
Action Type: REMEDIATION

Map ID
Direction
Distance
Elevation

MAP FINDINGS

Site

Database(s)

EDR ID Number
EPA ID Number

GOODWILL INDUSTRIES OF SOUTHERN CALI. (Continued)

S108723474

Date: 10/01/2003
Action: Not reported

Global Id: T0603712941
Action Type: Other
Date: 12/29/2003
Action: Leak Reported

LUST:

Global Id: T0603712941
Status: Open - Case Begin Date
Status Date: 10/01/2003

Global Id: T0603712941
Status: Open - Site Assessment
Status Date: 04/27/2007

Global Id: T0603712941
Status: Completed - Case Closed
Status Date: 08/20/2007

CERS:

Name: GOODWILL INDUSTRIES OF SOUTHERN CALI.
Address: 14565 LANARK
City,State,Zip: LOS ANGELES, CA 91402
Site ID: 195810
CERS ID: T0603712941
CERS Description: Leaking Underground Storage Tank Cleanup Site

Affiliation:

Affiliation Type Desc: Local Agency Caseworker
Entity Name: ELOY LUNA - LOS ANGELES, CITY OF
Entity Title: Not reported
Affiliation Address: 200 North Main Street, Suite 1780
Affiliation City: LOS ANGELES
Affiliation State: CA
Affiliation Country: Not reported
Affiliation Zip: Not reported
Affiliation Phone: Not reported

Affiliation Type Desc: Regional Board Caseworker
Entity Name: YUE RONG - LOS ANGELES RWQCB (REGION 4)
Entity Title: Not reported
Affiliation Address: 320 W. 4TH ST., SUITE 200
Affiliation City: Los Angeles
Affiliation State: CA
Affiliation Country: Not reported
Affiliation Zip: Not reported
Affiliation Phone: Not reported

MAP FINDINGS

Map ID Direction Distance Elevation	Site	Database(s)	EDR ID Number EPA ID Number
C22 NNE < 1/8 0.068 mi. 358 ft.	8251 VAN NUYS BLVD PANORAMA CITY, CA Site 3 of 7 in cluster C	CA UST	U004304687 N/A
Relative: Higher	LOS ANGELES UST: Name:	Not reported	
Actual: 802 ft.	Address: City,State,Zip: Facility ID: Last Run Date: Status:	8251 VAN NUYS BLVD PANORAMA CITY, CA Not reported 01/01/1900 HISTORICAL	
C23 NNE < 1/8 0.068 mi. 358 ft.	ATLAS CLEANERS 8251 VAN NUYS BLVD VAN NUYS, CA 91402 Site 4 of 7 in cluster C	EDR Hist Cleaner	1019932481 N/A
Relative: Higher	EDR Hist Cleaner		
Actual: 802 ft.	Year: Name: 1971 ATLAS CLEANERS 1972 ATLAS CLEANERS 1973 ATLAS CLEANERS 1974 ATLAS CLEANERS	Type: Drycleaning Plants, Except Rugs Drycleaning Plants, Except Rugs Drycleaning Plants, Except Rugs Drycleaning Plants, Except Rugs	
F24 ENE < 1/8 0.069 mi. 363 ft.	STANLEY RUBIN 14447 W TITUS ST PANORAMA CITY, CA 91402 Site 1 of 3 in cluster F	CA HAZMAT	S123544707 N/A
Relative: Higher	LOS ANGELES HM: Name:	STANLEY RUBIN	
Actual: 801 ft.	Address: City,State,Zip: Facility ID: Last Run Date: Status:	14447 W TITUS ST PANORAMA CITY, CA 91402 FA0009772 06/01/2019 INACTIVE	
C25 NNE < 1/8 0.070 mi. 372 ft.	8253 VAN NUYS BLVD PANORAMA CITY, CA Site 5 of 7 in cluster C	CA UST	U004304688 N/A
Relative: Higher	LOS ANGELES UST: Name:	Not reported	
Actual: 802 ft.	Address: City,State,Zip: Facility ID: Last Run Date: Status:	8253 VAN NUYS BLVD PANORAMA CITY, CA Not reported 01/01/1900 HISTORICAL	

Map ID
Direction
Distance
Elevation

MAP FINDINGS

Site

Database(s)

EDR ID Number
EPA ID Number

D26
WNW
< 1/8
0.072 mi.
379 ft.

MADISON PRODUCTIONS
14645 1/2 W TITUS ST
PANORAMA CITY, CA 91402

CA HAZMAT **S123547102**
N/A

Site 3 of 4 in cluster D

Relative:
Lower

LOS ANGELES HM:

Name: MADISON PRODUCTIONS
Address: 14645 1/2 W TITUS ST
City,State,Zip: PANORAMA CITY, CA 91402
Facility ID: FA0018041
Last Run Date: 06/01/2019
Status: INACTIVE

Actual:
800 ft.

Name: MADISON PRODUCTIONS
Address: 14645 1/2 W TITUS ST
City,State,Zip: PANORAMA CITY, CA 91402
Facility ID: FA0018041
Last Run Date: 06/01/2019
Status: INACTIVE

F27
ENE
< 1/8
0.073 mi.
385 ft.

COSMOPROF SUPPLY
14443-14445 TITUS ST
PANORAMA CITY, CA 91402

CA CERS HAZ WASTE **S123537536**
N/A

Site 2 of 3 in cluster F

Relative:
Higher

CERS HAZ WASTE:

Name: COSMOPROF SUPPLY
Address: 14443-14445 TITUS ST
City,State,Zip: PANORAMA CITY, CA 91402
Site ID: 366921
CERS ID: 10667455
CERS Description: Hazardous Waste Generator

Actual:
801 ft.

Evaluation:

Eval General Type: Compliance Evaluation Inspection
Eval Date: 04-28-2017
Violations Found: No
Eval Type: Routine done by local agency
Eval Notes: Sofia Zelaya, Manager
Eval Division: Los Angeles County Fire Department
Eval Program: HW
Eval Source: CERS

Affiliation:

Affiliation Type Desc: Environmental Contact
Entity Name: Randy Goss
Entity Title: Not reported
Affiliation Address: 3001 COLORADO BLVD
Affiliation City: DENTON
Affiliation State: TX
Affiliation Country: Not reported
Affiliation Zip: 76210
Affiliation Phone: Not reported

Affiliation Type Desc: Facility Mailing Address
Entity Name: Mailing Address
Entity Title: Not reported
Affiliation Address: 14443-14445 Titus St

Map ID
Direction
Distance
Elevation

MAP FINDINGS

Site

Database(s)

EDR ID Number
EPA ID Number

COSMOPROF SUPPLY (Continued)

S123537536

Affiliation City: PANORAMA CITY
Affiliation State: CA
Affiliation Country: Not reported
Affiliation Zip: 91402
Affiliation Phone: Not reported

Affiliation Type Desc: Identification Signer
Entity Name: Larry Burton
Entity Title: Director, Temarry Recycling, Inc
Affiliation Address: Not reported
Affiliation City: Not reported
Affiliation State: Not reported
Affiliation Country: Not reported
Affiliation Zip: Not reported
Affiliation Phone: Not reported

Affiliation Type Desc: Operator
Entity Name: Sally Beauty Holding LLC
Entity Title: Not reported
Affiliation Address: Not reported
Affiliation City: Not reported
Affiliation State: Not reported
Affiliation Country: Not reported
Affiliation Zip: Not reported
Affiliation Phone: (940) 898-7500

Affiliation Type Desc: Document Preparer
Entity Name: Larry Burton
Entity Title: Not reported
Affiliation Address: Not reported
Affiliation City: Not reported
Affiliation State: Not reported
Affiliation Country: Not reported
Affiliation Zip: Not reported
Affiliation Phone: Not reported

Affiliation Type Desc: Parent Corporation
Entity Name: Sally Beauty Holding LLC
Entity Title: Not reported
Affiliation Address: Not reported
Affiliation City: Not reported
Affiliation State: Not reported
Affiliation Country: Not reported
Affiliation Zip: Not reported
Affiliation Phone: Not reported

Affiliation Type Desc: Property Owner
Entity Name: Sally Beauty Holding LLC
Entity Title: Not reported
Affiliation Address: 14443-14445 Titus St
Affiliation City: PANORAMA CITY
Affiliation State: CA
Affiliation Country: United States
Affiliation Zip: 91402
Affiliation Phone: (818) 988-7032

Affiliation Type Desc: CUPA District

Map ID
Direction
Distance
Elevation

MAP FINDINGS

Site

Database(s)

EDR ID Number
EPA ID Number

COSMOPROF SUPPLY (Continued)

S123537536

Entity Name: Los Angeles City Fire Department
Entity Title: Not reported
Affiliation Address: 200 North Main Street, Room 1780
Affiliation City: Los Angeles
Affiliation State: CA
Affiliation Country: Not reported
Affiliation Zip: 90012
Affiliation Phone: (213) 978-3680

Affiliation Type Desc: Legal Owner
Entity Name: Sally Beauty Holding LLC
Entity Title: Not reported
Affiliation Address: 3001 COLORADO BLVD
Affiliation City: DENTON
Affiliation State: TX
Affiliation Country: United States
Affiliation Zip: 76210
Affiliation Phone: (940) 898-7500

F28
ENE
< 1/8
0.073 mi.
385 ft.

COSMOPROF BEAUTY
14443 TITUS ST # 14445
PANORAMA CITY, CA 91402

RCRA NonGen / NLR **1024852817**
CAL000412105

Site 3 of 3 in cluster F

Relative:
Higher
Actual:
801 ft.

RCRA NonGen / NLR:
Date form received by agency:2015-11-04 00:00:00.0
Facility name: COSMOPROF BEAUTY
Facility address: 14443 TITUS ST # 14445
PANORAMA CITY, CA 91402-5251
EPA ID: CAL000412105
Contact: RANDY GOSS
Contact address: 3001 COLORADO BLVD
DENTON, TX 76210
Contact country: Not reported
Contact telephone: 940-898-7500
Contact email: RGOSS@SALLYBEAUTY.COM
EPA Region: 09
Classification: Non-Generator
Description: Handler: Non-Generators do not presently generate hazardous waste

Owner/Operator Summary:
Owner/operator name: RANDY GOSS
Owner/operator address: 3001 COLORADO BLVD
DENTON, TX 76210
Owner/operator country: Not reported
Owner/operator telephone: 940-898-7500
Owner/operator email: Not reported
Owner/operator fax: Not reported
Owner/operator extension: Not reported
Legal status: Other
Owner/Operator Type: Operator
Owner/Op start date: Not reported
Owner/Op end date: Not reported
Owner/operator name: SALLY BEAUTY HOLDING LLC

Map ID
 Direction
 Distance
 Elevation

MAP FINDINGS

Site

Database(s)

EDR ID Number
 EPA ID Number

COSMOPROF BEAUTY (Continued)

1024852817

Owner/operator address: 3001 COLORADO BLVD
 DENTON, TX 76210
 Owner/operator country: Not reported
 Owner/operator telephone: 940-898-7500
 Owner/operator email: Not reported
 Owner/operator fax: Not reported
 Owner/operator extension: Not reported
 Legal status: Other
 Owner/Operator Type: Owner
 Owner/Op start date: Not reported
 Owner/Op end date: Not reported

Handler Activities Summary:

U.S. importer of hazardous waste: No
 Mixed waste (haz. and radioactive): No
 Recycler of hazardous waste: No
 Transporter of hazardous waste: No
 Treater, storer or disposer of HW: No
 Underground injection activity: No
 On-site burner exemption: No
 Furnace exemption: No
 Used oil fuel burner: No
 Used oil processor: No
 User oil refiner: No
 Used oil fuel marketer to burner: No
 Used oil Specification marketer: No
 Used oil transfer facility: No
 Used oil transporter: No

Violation Status: No violations found

D29
WNW
 < 1/8
 0.074 mi.
 392 ft.

COMFORT CONTROL CORP
14649 W TITUS ST
PANORAMA CITY, CA 91402
Site 4 of 4 in cluster D

CA HAZMAT S123548308
N/A

Relative:
Lower
Actual:
800 ft.

LOS ANGELES HM:
 Name: COMFORT CONTROL CORP
 Address: 14649 W TITUS ST
 City,State,Zip: PANORAMA CITY, CA 91402
 Facility ID: FA0022074
 Last Run Date: 06/01/2019
 Status: INACTIVE

G30
SSE
 < 1/8
 0.080 mi.
 422 ft.

96865-CHEVRON STATION
8055 VAN NUYS BLVD
VAN NUYS, CA 91402
Site 1 of 15 in cluster G

CA SWEEPS UST S101583953
CA FID UST N/A

Relative:
Lower
Actual:
794 ft.

SWEEPS UST:
 Name: 96865-CHEVRON STATION
 Address: 8055 VAN NUYS BLVD
 City: VAN NUYS
 Status: Not reported
 Comp Number: 3614

Map ID
Direction
Distance
Elevation

MAP FINDINGS

Site

Database(s)

EDR ID Number
EPA ID Number

96865-CHEVRON STATION (Continued)

S101583953

Number: Not reported
Board Of Equalization: 44-013157
Referral Date: Not reported
Action Date: Not reported
Created Date: Not reported
Owner Tank Id: Not reported
SWRCB Tank Id: 19-050-003614-000001
Tank Status: Not reported
Capacity: 7500
Active Date: Not reported
Tank Use: CHEMICAL
STG: PRODUCT
Content: UNKNOWN
Number Of Tanks: 4

Name: 96865-CHEVRON STATION
Address: 8055 VAN NUYS BLVD
City: VAN NUYS
Status: Not reported
Comp Number: 3614
Number: Not reported
Board Of Equalization: 44-013157
Referral Date: Not reported
Action Date: Not reported
Created Date: Not reported
Owner Tank Id: Not reported
SWRCB Tank Id: 19-050-003614-000002
Tank Status: Not reported
Capacity: 6000
Active Date: Not reported
Tank Use: CHEMICAL
STG: PRODUCT
Content: UNKNOWN
Number Of Tanks: Not reported

Name: 96865-CHEVRON STATION
Address: 8055 VAN NUYS BLVD
City: VAN NUYS
Status: Not reported
Comp Number: 3614
Number: Not reported
Board Of Equalization: 44-013157
Referral Date: Not reported
Action Date: Not reported
Created Date: Not reported
Owner Tank Id: Not reported
SWRCB Tank Id: 19-050-003614-000003
Tank Status: Not reported
Capacity: 10000
Active Date: Not reported
Tank Use: CHEMICAL
STG: PRODUCT
Content: UNKNOWN
Number Of Tanks: Not reported

Name: 96865-CHEVRON STATION
Address: 8055 VAN NUYS BLVD

Map ID
Direction
Distance
Elevation

MAP FINDINGS

Site

Database(s)

EDR ID Number
EPA ID Number

96865-CHEVRON STATION (Continued)

S101583953

City: VAN NUYS
Status: Not reported
Comp Number: 3614
Number: Not reported
Board Of Equalization: 44-013157
Referral Date: Not reported
Action Date: Not reported
Created Date: Not reported
Owner Tank Id: Not reported
SWRCB Tank Id: 19-050-003614-000004
Tank Status: Not reported
Capacity: 1000
Active Date: Not reported
Tank Use: CHEMICAL
STG: PRODUCT
Content: UNKNOWN
Number Of Tanks: Not reported

CA FID UST:

Facility ID: 19007554
Regulated By: UTNKA
Regulated ID: 00062921
Cortese Code: Not reported
SIC Code: Not reported
Facility Phone: 8187862954
Mail To: Not reported
Mailing Address: 575 MARKET ST
Mailing Address 2: Not reported
Mailing City,St,Zip: VAN NUYS 914020000
Contact: Not reported
Contact Phone: Not reported
DUNs Number: Not reported
NPDES Number: Not reported
EPA ID: Not reported
Comments: Not reported
Status: Active

G31
SSE
< 1/8
0.080 mi.
422 ft.

RONS CHEVRON SERVICE
8055 VAN NUYS BLVD
VAN NUYS, CA 91402
Site 2 of 15 in cluster G

EDR Hist Auto 1021626602
N/A

Relative:
Lower

EDR Hist Auto

Actual:
794 ft.

Year:	Name:	Type:
1969	DE MENNO FRANCIS	Gasoline Service Stations
1971	RONS CHEVRON SERVICE	Gasoline Service Stations
1971	DE MENNO FRANCIS	Gasoline Service Stations
1972	RONS CHEVRON SERVICE	Gasoline Service Stations
1973	RONS CHEVRON SERVICE	Gasoline Service Stations
1974	RONS CHEVRON SERVICE	Gasoline Service Stations
1975	RONS CHEVRON SERVICE	Gasoline Service Stations
1976	RONS CHEVRON SERVICE	Gasoline Service Stations
1977	RONS CHEVRON SERVICE	Gasoline Service Stations
1978	RONS CHEVRON SERVICE	Gasoline Service Stations
1979	RONS CHEVRON SERVICE	Gasoline Service Stations

Map ID
 Direction
 Distance
 Elevation

MAP FINDINGS

Site

Database(s)

EDR ID Number
 EPA ID Number

RON'S CHEVRON SERVICE (Continued)

1021626602

1980	RON'S CHEVRON SERVICE	Gasoline Service Stations
1982	RON'S CHEVRON SERVICE	Gasoline Service Stations
1982	JAMES RON CHEVRON	Gasoline Service Stations
1983	RON'S CHEVRON SERVICE	Gasoline Service Stations
1983	JAMES RON CHEVRON	Gasoline Service Stations
1985	JAMES RON CHEVRON	Gasoline Service Stations
1986	JAMES RON CHEVRON	Gasoline Service Stations
1987	JAMES RON CHEVRON	Gasoline Service Stations
1988	JAMES RON CHEVRON	Gasoline Service Stations

G32
SSE
 < 1/8
 0.080 mi.
 422 ft.

96865
8055 VAN NUYS BLVD
VAN NUYS, CA 91402
Site 3 of 15 in cluster G

CA HIST UST **U001568096**
 N/A

Relative:
Lower
Actual:
 794 ft.

HIST UST:

Name: 96865
 Address: 8055 VAN NUYS BLVD
 City,State,Zip: VAN NUYS, CA 91402
 File Number: 00026E54
 URL: <http://geotracker.waterboards.ca.gov/ustpdfs/pdf/00026E54.pdf>
 Region: STATE
 Facility ID: 00000062921
 Facility Type: Gas Station
 Other Type: Not reported
 Contact Name: JAMES, RONALD B
 Telephone: 8187862954
 Owner Name: CHEVRON U.S.A. INC.
 Owner Address: 575 MARKET
 Owner City,St,Zip: SAN FRANCISCO, CA 94105
 Total Tanks: 0004

Tank Num: 001
 Container Num: 1
 Year Installed: 1961
 Tank Capacity: 00007500
 Tank Used for: PRODUCT
 Type of Fuel: Not reported
 Container Construction Thickness: 0000250
 Leak Detection: Stock Inventor

Tank Num: 002
 Container Num: 2
 Year Installed: 1961
 Tank Capacity: 00006000
 Tank Used for: PRODUCT
 Type of Fuel: Not reported
 Container Construction Thickness: 0000250
 Leak Detection: Stock Inventor

Tank Num: 003
 Container Num: 3
 Year Installed: 1980
 Tank Capacity: 00010000
 Tank Used for: PRODUCT
 Type of Fuel: Not reported
 Container Construction Thickness: 0000250

Map ID
Direction
Distance
Elevation

MAP FINDINGS

Site

Database(s)

EDR ID Number
EPA ID Number

96865 (Continued)

U001568096

Leak Detection: Stock Inventor
Tank Num: 004
Container Num: 4
Year Installed: 1961
Tank Capacity: 00001000
Tank Used for: WASTE
Type of Fuel: Not reported
Container Construction Thickness: 0000130
Leak Detection: Stock Inventor

[Click here for Geo Tracker PDF:](#)

G33
SSE
< 1/8
0.080 mi.
422 ft.

CHEVRON - JAMES, RONALD B
8055 N VAN NUYS BLVD
PANORAMA CITY, CA 91402

CA UST U004305332
N/A

Site 4 of 15 in cluster G

Relative:
Lower
Actual:
794 ft.

LOS ANGELES UST:
Name: CHEVRON - JAMES, RONALD B
Address: 8055 N VAN NUYS BLVD
City,State,Zip: PANORAMA CITY, CA 91402
Facility ID: FA0000625
Last Run Date: 06/03/2019
Status: INACTIVE

G34
SSE
< 1/8
0.080 mi.
422 ft.

CHEVRON - JAMES, RONALD B
8055 N VAN NUYS BLVD
PANORAMA CITY, CA 91402

CA HAZMAT S123541509
N/A

Site 5 of 15 in cluster G

Relative:
Lower
Actual:
794 ft.

LOS ANGELES HM:
Name: CHEVRON - JAMES, RONALD B
Address: 8055 N VAN NUYS BLVD
City,State,Zip: PANORAMA CITY, CA 91402
Facility ID: FA0000625
Last Run Date: 06/01/2019
Status: INACTIVE

C35
NE
< 1/8
0.082 mi.
435 ft.

CVS PHARMACY #8070
8252 VAN NUYS BLVD
PANORAMA CITY, CA 91402

CA HAZMAT S113162179
N/A

Site 6 of 7 in cluster C

Relative:
Higher
Actual:
803 ft.

LOS ANGELES HM:
Name: CVS PHARMACY #8070
Address: 8252 VAN NUYS BLVD
City,State,Zip: PANORAMA CITY, CA 91402
Facility ID: FA0038180
Last Run Date: 06/01/2019
Status: INACTIVE

Map ID
Direction
Distance
Elevation

MAP FINDINGS

Site

Database(s)

EDR ID Number
EPA ID Number

C36
NE
< 1/8
0.082 mi.
435 ft.

CVS PHARMACY # 8070
8252 VAN NUYS BOULEVARD, #100
PANORAMA CITY, CA 91402

RCRA NonGen / NLR 1015753062
CAR000233932

Site 7 of 7 in cluster C

Relative:
Higher

RCRA NonGen / NLR:

Actual:
803 ft.

Date form received by agency: 2018-12-24 00:00:00.0
Facility name: CVS PHARMACY # 8070
Facility address: 8252 VAN NUYS BOULEVARD, #100
PANORAMA CITY, CA 91402-0000
EPA ID: CAR000233932
Mailing address: CVS DRIVE MC2340
CA91402 CA037US 1
WOONSOCKET, RI 02895
Contact: NICOLE WILKINSON
Contact address: CVS DRIVE
WOONSOCKET, RI 02895
Contact country: US
Contact telephone: 401-770-7132
Contact email: NICOLE.WILKINSON@CVSHEALTH.COM
EPA Region: 09
Classification: Non-Generator
Description: Handler: Non-Generators do not presently generate hazardous waste

Owner/Operator Summary:

Owner/operator name: GARFIELD BEACH CVS LLC
Owner/operator address: CVS DR
WOONSOCKET, RI 02895
Owner/operator country: US
Owner/operator telephone: Not reported
Owner/operator email: Not reported
Owner/operator fax: Not reported
Owner/operator extension: Not reported
Legal status: Private
Owner/Operator Type: Operator
Owner/Op start date: 2011-05-22 00:00:00.
Owner/Op end date: Not reported

Owner/operator name: ALDERWOOD PROPERTIES LP
Owner/operator address: WILSHIRE BLVD STE 604
LOS ANGELES, CA 90048
Owner/operator country: Not reported
Owner/operator telephone: Not reported
Owner/operator email: Not reported
Owner/operator fax: Not reported
Owner/operator extension: Not reported
Legal status: Private
Owner/Operator Type: Owner
Owner/Op start date: 2009-11-06 00:00:00.
Owner/Op end date: Not reported

Owner/operator name: ALDERWOOD PROPERTIES LP
Owner/operator address: 6399 WILSHIRE BLVD STE 604
LOS ANGELES, CA 90048
Owner/operator country: US
Owner/operator telephone: 323-653-3777
Owner/operator email: Not reported
Owner/operator fax: Not reported

Map ID
Direction
Distance
Elevation

MAP FINDINGS

Site

Database(s)

EDR ID Number
EPA ID Number

CVS PHARMACY # 8070 (Continued)

1015753062

Owner/operator extension: Not reported
Legal status: Private
Owner/Operator Type: Owner
Owner/Op start date: 2009-11-06 00:00:00.
Owner/Op end date: Not reported

Owner/operator name: GARFIELD BEACH CVS LLC
Owner/operator address: Not reported
Not reported
Owner/operator country: US
Owner/operator telephone: Not reported
Owner/operator email: Not reported
Owner/operator fax: Not reported
Owner/operator extension: Not reported
Legal status: Private
Owner/Operator Type: Operator
Owner/Op start date: 2011-05-22 00:00:00.
Owner/Op end date: Not reported

Owner/operator name: ALDERWOOD PROPERTIES, L.P.
Owner/operator address: WILSHIRE BLVD, STE 604
LOS ANGELES, CA 90048
Owner/operator country: US
Owner/operator telephone: 323-653-3777
Owner/operator email: NICOLE.WILKINSON@CVSHEALTH.COM
Owner/operator fax: Not reported
Owner/operator extension: Not reported
Legal status: Private
Owner/Operator Type: Owner
Owner/Op start date: 2009-11-06 00:00:00.
Owner/Op end date: Not reported

Owner/operator name: GARFIELD BEACH CVS, L.L.C.
Owner/operator address: CVS DRIVE
WOONSOCKET, RI 02895
Owner/operator country: US
Owner/operator telephone: 401-765-1500
Owner/operator email: CORPORATEENVIRONMENTALTEAM@CVSHEALTH.COM
Owner/operator fax: Not reported
Owner/operator extension: Not reported
Legal status: Private
Owner/Operator Type: Operator
Owner/Op start date: 2011-05-22 00:00:00.
Owner/Op end date: Not reported

Handler Activities Summary:

U.S. importer of hazardous waste: No
Mixed waste (haz. and radioactive): No
Recycler of hazardous waste: No
Transporter of hazardous waste: No
Treater, storer or disposer of HW: No
Underground injection activity: No
On-site burner exemption: No
Furnace exemption: No
Used oil fuel burner: No
Used oil processor: No
User oil refiner: No

Map ID
Direction
Distance
Elevation

MAP FINDINGS

Site

Database(s)

EDR ID Number
EPA ID Number

CVS PHARMACY # 8070 (Continued)

1015753062

Used oil fuel marketer to burner: No
Used oil Specification marketer: No
Used oil transfer facility: No
Used oil transporter: No

Historical Generators:

Date form received by agency:2018-03-01 00:00:00.0
Site name: CVS PHARMACY # 8070
Classification: Not a generator, verified

Date form received by agency:2017-03-17 00:00:00.0
Site name: CVS PHARMACY #8070
Classification: Not a generator, verified

Date form received by agency:2016-08-31 00:00:00.0
Site name: CVS PHARMACY #8070
Classification: Large Quantity Generator

Date form received by agency:2014-03-01 00:00:00.0
Site name: CVS PHARMACY #8070
Classification: Large Quantity Generator

Date form received by agency:2013-01-03 00:00:00.0
Site name: CVS PHARMACY NO 8070
Classification: Large Quantity Generator

Hazardous Waste Summary:

- . Waste code: 122
- . Waste name: Alkaline solution without metals (pH > 12.5)

- . Waste code: 141
- . Waste name: Off-specification, aged, or surplus inorganics

- . Waste code: 181
- . Waste name: Other inorganic solid waste

- . Waste code: 214
- . Waste name: Unspecified solvent mixture

- . Waste code: 311
- . Waste name: Pharmaceutical waste

- . Waste code: 331
- . Waste name: Off-specification, aged, or surplus organics

- . Waste code: 791
- . Waste name: Liquids with pH < 2

- . Waste code: D001
- . Waste name: IGNITABLE WASTE

- . Waste code: D002
- . Waste name: CORROSIVE WASTE

- . Waste code: D004

Map ID
Direction
Distance
Elevation

MAP FINDINGS

Site

Database(s)

EDR ID Number
EPA ID Number

CVS PHARMACY # 8070 (Continued)

1015753062

. Waste name:	ARSENIC
. Waste code:	D005
. Waste name:	BARIUM
. Waste code:	D006
. Waste name:	CADMIUM
. Waste code:	D007
. Waste name:	CHROMIUM
. Waste code:	D008
. Waste name:	LEAD
. Waste code:	D009
. Waste name:	MERCURY
. Waste code:	D010
. Waste name:	SELENIUM
. Waste code:	D011
. Waste name:	SILVER
. Waste code:	D016
. Waste name:	2,4-D (2,4-DICHLOROPHENOXYACETIC ACID)
. Waste code:	D018
. Waste name:	BENZENE
. Waste code:	D024
. Waste name:	M-CRESOL
. Waste code:	D027
. Waste name:	1,4-DICHLOROBENZENE
. Waste code:	D035
. Waste name:	METHYL ETHYL KETONE
. Waste code:	D039
. Waste name:	TETRACHLOROETHYLENE
. Waste code:	P001
. Waste name:	2H-1-BENZOPYRAN-2-ONE, 4-HYDROXY-3-(3-OXO-1-PHENYLBUTYL)-, & SALTS, WHEN PRESENT AT CONCENTRATIONS GREATER THAN 0.3% (OR) WARFARIN, & SALTS, WHEN PRESENT AT CONCENTRATIONS GREATER THAN 0.3%
. Waste code:	P012
. Waste name:	ARSENIC OXIDE AS2O3 (OR) ARSENIC TRIOXIDE
. Waste code:	P042
. Waste name:	1,2-BENZENEDIOL, 4-[1-HYDROXY-2-(METHYLAMINO)ETHYL]-, (R)- (OR) EPINEPHRINE
. Waste code:	P075
. Waste name:	NICOTINE, & SALTS (OR) PYRIDINE, 3-(1-METHYL-2-PYRROLIDINYL)-,(S)-, & SALTS

Map ID
Direction
Distance
Elevation

MAP FINDINGS

Site

Database(s)

EDR ID Number
EPA ID Number

CVS PHARMACY # 8070 (Continued)

1015753062

. Waste code: P081
. Waste name: 1,2,3-PROPANETRIOL, TRINITRATE (R) (OR) NITROGLYCERINE (R)

. Waste code: P188
. Waste name: BENZOIC ACID, 2-HYDROXY-, COMPD. WITH
(3AS-CIS)-1,2,3,3A,8,8A-HEXAHYDRO-1,3A,8-TRIMETHYLPYRROLO[2,3-B]INDOL-
5-YL METHYLCARBAMATE ESTER (1:1) (OR) PHYSOSTIGMINE SALICYLATE

. Waste code: U002
. Waste name: 2-PROPANONE (I) (OR) ACETONE (I)

. Waste code: U010
. Waste name: AZIRINO [2',3':3,4]PYRROLO[1,2-A]INDOLE-4,7-DIONE,
6-AMINO-8-[[AMINOCARBONYL)OXY]METHYL]-1,1A,2,8,8A,8B-HEXAHYDRO-8A-MET
HOXY-5-METHYL-, [1AS-(1AALPHA, 8BETA, 8AALPHA, 8BALPHA)]- (OR)
MITOMYCIN C

. Waste code: U031
. Waste name: 1-BUTANOL (I) (OR) N-BUTYL ALCOHOL (I)

. Waste code: U034
. Waste name: ACETALDEHYDE, TRICHLORO- (OR) CHLORAL

. Waste code: U035
. Waste name: BENZENEBUTANOIC ACID, 4-[BIS(2-CHLOROETHYL)AMINO]- (OR) CHLORAMBUCIL

. Waste code: U044
. Waste name: CHLOROFORM (OR) METHANE, TRICHLORO-

. Waste code: U058
. Waste name: 2H-1,3,2-OXAZAPHOSPHORIN-2-AMINE, N,N-BIS(2-CHLOROETHYL)TETRAHYDRO-,
2-OXIDE (OR) CYCLOPHOSPHAMIDE

. Waste code: U059
. Waste name: 5,12-NAPHTHACENEDIONE,
8-ACETYL-10-[(3-AMINO-2,3,6-TRIDEOXY)-ALPHA-L-LYXO-HEXOPYRANOSYL)OXY]-
7,8,9,10-TETRAHYDRO-6,8,11-TRIHYDROXY-1-METHOXY-, (8S-CIS)- (OR)
DAUNOMYCIN

. Waste code: U070
. Waste name: BENZENE, 1,2-DICHLORO- (OR) O-DICHLOROBENZENE

. Waste code: U072
. Waste name: BENZENE, 1,4-DICHLORO- (OR) P-DICHLOROBENZENE

. Waste code: U089
. Waste name: DIETHYLSTILBESTEROL (OR) PHENOL, 4,4'-(1,2-DIETHYL-1,2-ETHENEDIYL)BIS,
(E)-

. Waste code: U122
. Waste name: FORMALDEHYDE

. Waste code: U129
. Waste name: CYCLOHEXANE, 1,2,3,4,5,6-HEXACHLORO-, (1ALPHA, 2ALPHA, 3BETA, 4ALPHA,
5ALPHA, 6BETA)- (OR) LINDANE

. Waste code: U132

Map ID
Direction
Distance
Elevation

MAP FINDINGS

Site

Database(s)

EDR ID Number
EPA ID Number

CVS PHARMACY # 8070 (Continued)

1015753062

. Waste name: HEXACHLOROPHENE (OR) PHENOL, 2,2'-METHYLENEBIS[3,4,6-TRICHLORO-
. Waste code: U150
. Waste name: L-PHENYLALANINE, 4-[BIS(2-CHLOROETHYL)AMINO]- (OR) MELPHALAN
. Waste code: U151
. Waste name: MERCURY
. Waste code: U154
. Waste name: METHANOL (I) (OR) METHYL ALCOHOL (I)
. Waste code: U165
. Waste name: NAPHTHALENE
. Waste code: U188
. Waste name: PHENOL
. Waste code: U200
. Waste name: RESERPINE (OR) YOHIMBAN-16-CARBOXYLIC ACID,
11,17-DIMETHOXY-18-[(3,4,5-TRIMETHOXYBENZOYL)OXY]-, METHYL ESTER,
(3BETA, 16BETA, 17ALPHA, 18BETA, 20ALPHA)-
. Waste code: U201
. Waste name: 1,3-BENZENEDIOL (OR) RESORCINOL
. Waste code: U204
. Waste name: SELENIUM DIOXIDE
. Waste code: U205
. Waste name: SELENIUM SULFIDE (OR) SELENIUM SULFIDE SES2 (R,T)
. Waste code: U206
. Waste name: D-GLUCOSE, 2-DEOXY-2-[[[(METHYLNITROSOAMINO)-CARBONYL]AMINO]- (OR)
GLUCOPYRANOSE, 2-DEOXY-2-(3-METHYL-3-NITROSOUREIDO)-,D- (OR)
STREPTOZOTOCIN
. Waste code: U210
. Waste name: ETHENE, TETRACHLORO- (OR) TETRACHLOROETHYLENE
. Waste code: U279
. Waste name: CARBARYL (OR) 1-NAPHTHALENOL, METHYLCARBAMATE
. Waste code: U411
. Waste name: PHENOL, 2-(1-METHYLETHOXY)-, METHYLCARBAMATE (OR) PROPOXUR

Biennial Reports:

Last Biennial Reporting Year: 2017

Annual Waste Handled:

Waste code: D001
Waste name: IGNITABLE HAZARDOUS WASTES ARE THOSE WASTES WHICH HAVE A FLASHPOINT OF
LESS THAN 140 DEGREES FAHRENHEIT AS DETERMINED BY A PENSKY-MARTENS
CLOSED CUP FLASH POINT TESTER. ANOTHER METHOD OF DETERMINING THE
FLASH POINT OF A WASTE IS TO REVIEW THE MATERIAL SAFETY DATA SHEET,
WHICH CAN BE OBTAINED FROM THE MANUFACTURER OR DISTRIBUTOR OF THE
MATERIAL. LACQUER THINNER IS AN EXAMPLE OF A COMMONLY USED SOLVENT
WHICH WOULD BE CONSIDERED AS IGNITABLE HAZARDOUS WASTE.

Map ID
Direction
Distance
Elevation

MAP FINDINGS

Site

Database(s)

EDR ID Number
EPA ID Number

CVS PHARMACY # 8070 (Continued)

1015753062

Amount (Lbs):	265
Waste code:	D002
Waste name:	A WASTE WHICH HAS A PH OF LESS THAN 2 OR GREATER THAN 12.5 IS CONSIDERED TO BE A CORROSIVE HAZARDOUS WASTE. SODIUM HYDROXIDE, A CAUSTIC SOLUTION WITH A HIGH PH, IS OFTEN USED BY INDUSTRIES TO CLEAN OR DEGREASE PARTS. HYDROCHLORIC ACID, A SOLUTION WITH A LOW PH, IS USED BY MANY INDUSTRIES TO CLEAN METAL PARTS PRIOR TO PAINTING. WHEN THESE CAUSTIC OR ACID SOLUTIONS BECOME CONTAMINATED AND MUST BE DISPOSED, THE WASTE WOULD BE A CORROSIVE HAZARDOUS WASTE.
Amount (Lbs):	12
Waste code:	D007
Waste name:	CHROMIUM
Amount (Lbs):	196
Waste code:	D009
Waste name:	MERCURY
Amount (Lbs):	179
Waste code:	D010
Waste name:	SELENIUM
Amount (Lbs):	196
Waste code:	D024
Waste name:	M-CRESOL
Amount (Lbs):	178
Waste code:	P001
Waste name:	2H-1-BENZOPYRAN-2-ONE, 4-HYDROXY-3-(3-OXO-1-PHENYLBUTYL)-, & SALTS, WHEN PRESENT AT CONCENTRATIONS GREATER THAN 0.3%
Amount (Lbs):	38
Waste code:	P075
Waste name:	NICOTINE, & SALTS
Amount (Lbs):	33
Waste code:	U002
Waste name:	ACETONE (I)
Amount (Lbs):	137
Waste code:	U129
Waste name:	CYCLOHEXANE, 1,2,3,4,5,6-HEXACHLORO-, (1ALPHA,2ALPHA,3BETA,4ALPHA,5ALPHA,6BETA)-
Amount (Lbs):	181
Waste code:	U188
Waste name:	PHENOL
Amount (Lbs):	2
Waste code:	U205
Waste name:	SELENIUM SULFIDE
Amount (Lbs):	181
Violation Status:	No violations found

Map ID
 Direction
 Distance
 Elevation

MAP FINDINGS

Site

Database(s)

EDR ID Number
 EPA ID Number

G37
SE
 < 1/8
 0.088 mi.
 467 ft.

TESORO THRIFTY 42112
8050 VAN NUYS BLVD
VAN NUYS, CA 91402
 Site 6 of 15 in cluster G

CA LUST S103282095
CA CERS HAZ WASTE N/A
CA CERS TANKS
CA HAZNET
CA HAZMAT
CA CERS
CA HWTS

Relative:
Lower

Actual:
794 ft.

LUST REG 4:
 Region: 4
 Regional Board: 04
 County: Los Angeles
 Facility Id: 914020198
 Status: Preliminary site assessment underway
 Substance: Gasoline
 Substance Quantity: Not reported
 Local Case No: Not reported
 Case Type: Soil
 Abatement Method Used at the Site: OT
 Global ID: T0603702416
 W Global ID: W0602903312
 Staff: UNK
 Local Agency: 19050
 Cross Street: LANARK
 Enforcement Type: Not reported
 Date Leak Discovered: 12/29/1997
 Date Leak First Reported: 2/18/1998
 Date Leak Record Entered: 4/29/1998
 Date Confirmation Began: Not reported
 Date Leak Stopped: Not reported
 Date Case Last Changed on Database: 11/3/1999
 Date the Case was Closed: Not reported
 How Leak Discovered: OM
 How Leak Stopped: Not reported
 Cause of Leak: UNK
 Leak Source: UNK
 Operator: Not reported
 Water System: WILDMAN MUTUAL WATER COMPANY
 Well Name: Not reported
 Approx. Dist To Production Well (ft): 4841.6957644026818537106665705
 Source of Cleanup Funding: UNK
 Preliminary Site Assessment Workplan Submitted: Not reported
 Preliminary Site Assessment Began: 12/29/1997
 Pollution Characterization Began: Not reported
 Remediation Plan Submitted: Not reported
 Remedial Action Underway: Not reported
 Post Remedial Action Monitoring Began: Not reported
 Enforcement Action Date: Not reported
 Historical Max MTBE Date: Not reported
 Hist Max MTBE Conc in Groundwater: Not reported
 Hist Max MTBE Conc in Soil: 52
 Significant Interim Remedial Action Taken: Not reported
 GW Qualifier: Not reported
 Soil Qualifier: Not reported
 Organization: Not reported
 Owner Contact: Not reported
 Responsible Party: THRIFTY OIL CO.
 RP Address: 13539 E. FOSTER RD., SANTA FE SPRINGS, CA 90670
 Program: LUST

Map ID
Direction
Distance
Elevation

MAP FINDINGS

Site

Database(s)

EDR ID Number
EPA ID Number

TESORO THRIFTY 42112 (Continued)

S103282095

Lat/Long: 34.2172651 / -1
Local Agency Staff: PEJ
Beneficial Use: Not reported
Priority: Not reported
Cleanup Fund Id: Not reported
Suspended: Not reported
Assigned Name: 1503312-001
Summary: Not reported

CERS HAZ WASTE:

Name: TESORO (THRIFTY) 42112
Address: 8050 VAN NUYS BLVD
City,State,Zip: VAN NUYS, CA 91402
Site ID: 6752
CERS ID: 10255012
CERS Description: Hazardous Waste Generator

CERS TANKS:

Name: TESORO (THRIFTY) 42112
Address: 8050 VAN NUYS BLVD
City,State,Zip: VAN NUYS, CA 91402
Site ID: 6752
CERS ID: 10255012
CERS Description: Underground Storage Tank

HAZNET:

Name: TESORO THRIFTY 42112
Address: 8050 VAN NUYS BLVD
Address 2: Not reported
City,State,Zip: VAN NUYS, CA 91402
Contact: BRENDA RAMIREZ
Telephone: 2106265153
Mailing Name: Not reported
Mailing Address: 19100 RIDGEWOOD PKWY

Year: 2017
Gepaid: CAL000385694
TSD EPA ID: CAT080013352
CA Waste Code: 134 - Aqueous solution with total organic residues less than 10 percent
Disposal Method: H039 - Other Recovery Of Reclamation For Reuse Including Acid
Regeneration, Organics Recovery Ect
Tons: 0.294

Year: 2017
Gepaid: CAL000385694
TSD EPA ID: NVT330010000
CA Waste Code: 352 - Other organic solids
Disposal Method: H132 - Landfill Or Surface Impoundment That Will Be Closed As
Landfill(To Include On-Site Treatment And/Or Stabilization)
Tons: 0.05

Year: 2016
Gepaid: CAL000385694
TSD EPA ID: NVT330010000
CA Waste Code: 352 - Other organic solids
Disposal Method: H132 - Landfill Or Surface Impoundment That Will Be Closed As

Map ID
Direction
Distance
Elevation

MAP FINDINGS

Site

Database(s)

EDR ID Number
EPA ID Number

TESORO THRIFTY 42112 (Continued)

S103282095

Tons:	Landfill(To Include On-Site Treatment And/Or Stabilization) 0.07
Year:	2016
Gepaid:	CAL000385694
TSD EPA ID:	CAT080013352
CA Waste Code:	134 - Aqueous solution with total organic residues less than 10 percent
Disposal Method:	H039 - Other Recovery Of Reclamation For Reuse Including Acid Regeneration, Organics Recovery Ect
Tons:	0.105
Year:	2015
Gepaid:	CAL000385694
TSD EPA ID:	CAT080013352
CA Waste Code:	134 - Aqueous solution with total organic residues less than 10 percent
Disposal Method:	H039 - Other Recovery Of Reclamation For Reuse Including Acid Regeneration, Organics Recovery Ect
Tons:	0.168
Year:	2015
Gepaid:	CAL000385694
TSD EPA ID:	NVT330010000
CA Waste Code:	352 - Other organic solids
Disposal Method:	H132 - Landfill Or Surface Impoundment That Will Be Closed As Landfill(To Include On-Site Treatment And/Or Stabilization)
Tons:	0.07
Year:	2014
Gepaid:	CAL000385694
TSD EPA ID:	CAT080013352
CA Waste Code:	134 - Aqueous solution with total organic residues less than 10 percent
Disposal Method:	H039 - Other Recovery Of Reclamation For Reuse Including Acid Regeneration, Organics Recovery Ect
Tons:	0.483
Year:	2014
Gepaid:	CAL000385694
TSD EPA ID:	NVT330010000
CA Waste Code:	352 - Other organic solids
Disposal Method:	H132 - Landfill Or Surface Impoundment That Will Be Closed As Landfill(To Include On-Site Treatment And/Or Stabilization)
Tons:	0.02
Year:	2013
Gepaid:	CAL000385694
TSD EPA ID:	NVT330010000
CA Waste Code:	352 - Other organic solids
Disposal Method:	H132 - Landfill Or Surface Impoundment That Will Be Closed As Landfill(To Include On-Site Treatment And/Or Stabilization)
Tons:	0.03
Year:	2013
Gepaid:	CAL000385694
TSD EPA ID:	CAT080013352
CA Waste Code:	134 - Aqueous solution with total organic residues less than 10 percent
Disposal Method:	H039 - Other Recovery Of Reclamation For Reuse Including Acid Regeneration, Organics Recovery Ect

Map ID
Direction
Distance
Elevation

MAP FINDINGS

Site

Database(s)

EDR ID Number
EPA ID Number

TESORO THRIFTY 42112 (Continued)

S103282095

Tons: 0.126

[Click this hyperlink](#) while viewing on your computer to access additional CA HAZNET: detail in the EDR Site Report.

Additional Info:

Year: 2016
Gen EPA ID: CAL000385694

Shipment Date: 20151013
Creation Date: 5/4/2016 22:15:28
Receipt Date: 20151021
Manifest ID: 008701125FLE
Trans EPA ID: CAR000183913
Trans Name: BELSHIRE
Trans 2 EPA ID: Not reported
Trans 2 Name: Not reported
TSDf EPA ID: NVT330010000
Trans Name: US ECOLOGY NEVADA OPERATIONS
TSDf Alt EPA ID: Not reported
TSDf Alt Name: Not reported
CA Waste Code: 352 - Other organic solids
RCRA Code: D018
Disposal Method: H132 - Landfill Or Surface Impoundment That Will Be Closed As Landfill(To Include On-Site Treatment And/Or Stabilization)

Quantity Tons: 0.02
Waste Quantity: 40
Quantity Unit: P
Additional Code 1: Not reported
Additional Code 2: Not reported
Additional Code 3: Not reported
Additional Code 4: Not reported
Additional Code 5: Not reported

Shipment Date: 20150617
Creation Date: 9/1/2015 22:15:10
Receipt Date: 20150618
Manifest ID: 007648210FLE
Trans EPA ID: CAR000183913
Trans Name: BELSHIRE
Trans 2 EPA ID: Not reported
Trans 2 Name: Not reported
TSDf EPA ID: CAT080013352
Trans Name: DEMENNO KERDOON
TSDf Alt EPA ID: Not reported
TSDf Alt Name: Not reported
CA Waste Code: 134 - Aqueous solution with <10% total organic residues
RCRA Code: Not reported
Disposal Method: H039 - Other Recovery Of Reclamation For Reuse Including Acid Regeneration, Organics Recovery Ect

Quantity Tons: 0.168
Waste Quantity: 40
Quantity Unit: G
Additional Code 1: Not reported
Additional Code 2: Not reported
Additional Code 3: Not reported

Map ID
Direction
Distance
Elevation

MAP FINDINGS

Site

Database(s)

EDR ID Number
EPA ID Number

TESORO THRIFTY 42112 (Continued)

S103282095

Additional Code 4:	Not reported
Additional Code 5:	Not reported
Shipment Date:	20150302
Creation Date:	8/5/2015 22:15:33
Receipt Date:	20150304
Manifest ID:	007643254FLE
Trans EPA ID:	CAR000183913
Trans Name:	BELSHIRE
Trans 2 EPA ID:	Not reported
Trans 2 Name:	Not reported
TSDf EPA ID:	NVT330010000
Trans Name:	US ECOLOGY NEVADA OPERATIONS
TSDf Alt EPA ID:	Not reported
TSDf Alt Name:	Not reported
CA Waste Code:	352 - Other organic solids
RCRA Code:	D018
Disposal Method:	H132 - Landfill Or Surface Impoundment That Will Be Closed As Landfill(To Include On-Site Treatment And/Or Stabilization)
Quantity Tons:	0.05
Waste Quantity:	100
Quantity Unit:	P
Additional Code 1:	Not reported
Additional Code 2:	Not reported
Additional Code 3:	Not reported
Additional Code 4:	Not reported
Additional Code 5:	Not reported
Additional Info:	
Year:	2017
Gen EPA ID:	CAL000385694
Shipment Date:	20170824
Creation Date:	8/1/2018 18:31:11
Receipt Date:	20170830
Manifest ID:	010628105FLE
Trans EPA ID:	CAR000183913
Trans Name:	BELSHIRE
Trans 2 EPA ID:	Not reported
Trans 2 Name:	Not reported
TSDf EPA ID:	NVT330010000
Trans Name:	US ECOLOGY NEVADA OPERATIONS
TSDf Alt EPA ID:	Not reported
TSDf Alt Name:	Not reported
CA Waste Code:	352 - Other organic solids
RCRA Code:	D018
Disposal Method:	H132 - Landfill Or Surface Impoundment That Will Be Closed As Landfill(To Include On-Site Treatment And/Or Stabilization)
Quantity Tons:	0.025
Waste Quantity:	50
Quantity Unit:	P
Additional Code 1:	Not reported
Additional Code 2:	Not reported
Additional Code 3:	Not reported
Additional Code 4:	Not reported
Additional Code 5:	Not reported

Map ID
Direction
Distance
Elevation

MAP FINDINGS

Site

Database(s)

EDR ID Number
EPA ID Number

TESORO THRIFTY 42112 (Continued)

S103282095

Shipment Date:	20170623
Creation Date:	6/20/2018 18:30:25
Receipt Date:	20170629
Manifest ID:	009695055FLE
Trans EPA ID:	CAR000183913
Trans Name:	BELSHIRE
Trans 2 EPA ID:	CAT080016116
Trans 2 Name:	NIETO AND SONS TRUCKING INC
TSDf EPA ID:	CAT080013352
Trans Name:	DEMENNO KERDOON
TSDf Alt EPA ID:	Not reported
TSDf Alt Name:	Not reported
CA Waste Code:	134 - Aqueous solution with <10% total organic residues
RCRA Code:	Not reported
Disposal Method:	H039 - Other Recovery Of Reclamation For Reuse Including Acid Regeneration, Organics Recovery Ect
Quantity Tons:	0.21
Waste Quantity:	50
Quantity Unit:	G
Additional Code 1:	Not reported
Additional Code 2:	Not reported
Additional Code 3:	Not reported
Additional Code 4:	Not reported
Additional Code 5:	Not reported
Shipment Date:	20170517
Creation Date:	5/19/2018 18:30:13
Receipt Date:	20170519
Manifest ID:	009696304FLE
Trans EPA ID:	CAR000183913
Trans Name:	BELSHIRE
Trans 2 EPA ID:	CAT080016116
Trans 2 Name:	NIETO AND SONS TRUCKING INC
TSDf EPA ID:	CAT080013352
Trans Name:	DEMENNO KERDOON
TSDf Alt EPA ID:	Not reported
TSDf Alt Name:	Not reported
CA Waste Code:	134 - Aqueous solution with <10% total organic residues
RCRA Code:	Not reported
Disposal Method:	H039 - Other Recovery Of Reclamation For Reuse Including Acid Regeneration, Organics Recovery Ect
Quantity Tons:	0.084
Waste Quantity:	20
Quantity Unit:	G
Additional Code 1:	Not reported
Additional Code 2:	Not reported
Additional Code 3:	Not reported
Additional Code 4:	Not reported
Additional Code 5:	Not reported
Shipment Date:	20170306
Creation Date:	5/11/2018 18:33:05
Receipt Date:	20170308
Manifest ID:	009683975FLE
Trans EPA ID:	CAR000183913
Trans Name:	BELSHIRE
Trans 2 EPA ID:	Not reported

Map ID
Direction
Distance
Elevation

MAP FINDINGS

Site

Database(s)

EDR ID Number
EPA ID Number

TESORO THRIFTY 42112 (Continued)

S103282095

Trans 2 Name: Not reported
TSDf EPA ID: NVT330010000
Trans Name: US ECOLOGY NEVADA OPERATIONS
TSDf Alt EPA ID: Not reported
TSDf Alt Name: Not reported
CA Waste Code: 352 - Other organic solids
RCRA Code: D018
Disposal Method: H132 - Landfill Or Surface Impoundment That Will Be Closed As
Landfill(To Include On-Site Treatment And/Or Stabilization)
Quantity Tons: 0.025
Waste Quantity: 50
Quantity Unit: P
Additional Code 1: Not reported
Additional Code 2: Not reported
Additional Code 3: Not reported
Additional Code 4: Not reported
Additional Code 5: Not reported

Additional Info:

Year: 2014
Gen EPA ID: CAL000385694

Shipment Date: 20140919
Creation Date: 11/22/2014 22:15:14
Receipt Date: 20140925
Manifest ID: 007626363FLE
Trans EPA ID: CAR000183913
Trans Name: BELSHIRE
Trans 2 EPA ID: CAT080016116
Trans 2 Name: NIETO AND SONS TRUCKING INC
TSDf EPA ID: CAT080013352
Trans Name: DEMENNO KERDOON
TSDf Alt EPA ID: Not reported
TSDf Alt Name: Not reported
CA Waste Code: 134 - Aqueous solution with <10% total organic residues
RCRA Code: Not reported
Disposal Method: H039 - Other Recovery Of Reclamation For Reuse Including Acid
Regeneration, Organics Recovery Ect
Quantity Tons: 0.231
Waste Quantity: 55
Quantity Unit: G
Additional Code 1: Not reported
Additional Code 2: Not reported
Additional Code 3: Not reported
Additional Code 4: Not reported
Additional Code 5: Not reported

Shipment Date: 20140715
Creation Date: 9/30/2014 22:15:02
Receipt Date: 20140723
Manifest ID: 004663839FLE
Trans EPA ID: CAR000183913
Trans Name: BELSHIRE
Trans 2 EPA ID: Not reported
Trans 2 Name: Not reported
TSDf EPA ID: CAT080013352
Trans Name: DEMENNO KERDOON

Map ID
Direction
Distance
Elevation

MAP FINDINGS

Site

Database(s)

EDR ID Number
EPA ID Number

TESORO THRIFTY 42112 (Continued)

S103282095

TSDf Alt EPA ID:	Not reported
TSDf Alt Name:	Not reported
CA Waste Code:	134 - Aqueous solution with <10% total organic residues
RCRA Code:	Not reported
Disposal Method:	H039 - Other Recovery Of Reclamation For Reuse Including Acid Regeneration, Organics Recovery Ect
Quantity Tons:	0.021
Waste Quantity:	5
Quantity Unit:	G
Additional Code 1:	Not reported
Additional Code 2:	Not reported
Additional Code 3:	Not reported
Additional Code 4:	Not reported
Additional Code 5:	Not reported
Shipment Date:	20140715
Creation Date:	6/24/2015 22:15:06
Receipt Date:	20140723
Manifest ID:	007612187FLE
Trans EPA ID:	CAR000183913
Trans Name:	BELSHIRE
Trans 2 EPA ID:	Not reported
Trans 2 Name:	Not reported
TSDf EPA ID:	NVT330010000
Trans Name:	US ECOLOGY NEVADA OPERATIONS
TSDf Alt EPA ID:	Not reported
TSDf Alt Name:	Not reported
CA Waste Code:	352 - Other organic solids
RCRA Code:	D018
Disposal Method:	H132 - Landfill Or Surface Impoundment That Will Be Closed As Landfill(To Include On-Site Treatment And/Or Stabilization)
Quantity Tons:	0.0625
Waste Quantity:	125
Quantity Unit:	P
Additional Code 1:	Not reported
Additional Code 2:	Not reported
Additional Code 3:	Not reported
Additional Code 4:	Not reported
Additional Code 5:	Not reported
Shipment Date:	20140715
Creation Date:	9/30/2014 22:15:02
Receipt Date:	20140723
Manifest ID:	004663839FLE
Trans EPA ID:	CAR000183913
Trans Name:	BELSHIRE
Trans 2 EPA ID:	Not reported
Trans 2 Name:	Not reported
TSDf EPA ID:	CAT080013352
Trans Name:	DEMENNO KERDOON
TSDf Alt EPA ID:	Not reported
TSDf Alt Name:	Not reported
CA Waste Code:	134 - Aqueous solution with <10% total organic residues
RCRA Code:	Not reported
Disposal Method:	H039 - Other Recovery Of Reclamation For Reuse Including Acid Regeneration, Organics Recovery Ect
Quantity Tons:	0.231

Map ID
Direction
Distance
Elevation

MAP FINDINGS

Site

Database(s)

EDR ID Number
EPA ID Number

TESORO THRIFTY 42112 (Continued)

S103282095

Waste Quantity:	55
Quantity Unit:	G
Additional Code 1:	Not reported
Additional Code 2:	Not reported
Additional Code 3:	Not reported
Additional Code 4:	Not reported
Additional Code 5:	Not reported
Shipment Date:	20140122
Creation Date:	6/10/2014 22:15:04
Receipt Date:	20140129
Manifest ID:	005770261FLE
Trans EPA ID:	CAR000183913
Trans Name:	BELSHIRE
Trans 2 EPA ID:	Not reported
Trans 2 Name:	Not reported
TSDf EPA ID:	NVT330010000
Trans Name:	US ECOLOGY NEVADA OPERATIONS
TSDf Alt EPA ID:	Not reported
TSDf Alt Name:	Not reported
CA Waste Code:	352 - Other organic solids
RCRA Code:	Not reported
Disposal Method:	H132 - Landfill Or Surface Impoundment That Will Be Closed As Landfill(To Include On-Site Treatment And/Or Stabilization)
Quantity Tons:	0.02
Waste Quantity:	40
Quantity Unit:	P
Additional Code 1:	Not reported
Additional Code 2:	Not reported
Additional Code 3:	Not reported
Additional Code 4:	Not reported
Additional Code 5:	Not reported
Additional Info:	
Year:	2015
Gen EPA ID:	CAL000385694
Shipment Date:	20151013
Creation Date:	5/4/2016 22:15:28
Receipt Date:	20151021
Manifest ID:	008701125FLE
Trans EPA ID:	CAR000183913
Trans Name:	BELSHIRE
Trans 2 EPA ID:	Not reported
Trans 2 Name:	Not reported
TSDf EPA ID:	NVT330010000
Trans Name:	US ECOLOGY NEVADA OPERATIONS
TSDf Alt EPA ID:	Not reported
TSDf Alt Name:	Not reported
CA Waste Code:	352 - Other organic solids
RCRA Code:	D018
Disposal Method:	H132 - Landfill Or Surface Impoundment That Will Be Closed As Landfill(To Include On-Site Treatment And/Or Stabilization)
Quantity Tons:	0.02
Waste Quantity:	40
Quantity Unit:	P
Additional Code 1:	Not reported

Map ID
Direction
Distance
Elevation

MAP FINDINGS

Site

Database(s)

EDR ID Number
EPA ID Number

TESORO THRIFTY 42112 (Continued)

S103282095

Additional Code 2:	Not reported
Additional Code 3:	Not reported
Additional Code 4:	Not reported
Additional Code 5:	Not reported
Shipment Date:	20150617
Creation Date:	9/1/2015 22:15:10
Receipt Date:	20150618
Manifest ID:	007648210FLE
Trans EPA ID:	CAR000183913
Trans Name:	BELSHIRE
Trans 2 EPA ID:	Not reported
Trans 2 Name:	Not reported
TSDf EPA ID:	CAT080013352
Trans Name:	DEMENNO KERDOON
TSDf Alt EPA ID:	Not reported
TSDf Alt Name:	Not reported
CA Waste Code:	134 - Aqueous solution with <10% total organic residues
RCRA Code:	Not reported
Disposal Method:	H039 - Other Recovery Of Reclamation For Reuse Including Acid Regeneration, Organics Recovery Ect
Quantity Tons:	0.168
Waste Quantity:	40
Quantity Unit:	G
Additional Code 1:	Not reported
Additional Code 2:	Not reported
Additional Code 3:	Not reported
Additional Code 4:	Not reported
Additional Code 5:	Not reported
Shipment Date:	20150302
Creation Date:	8/5/2015 22:15:33
Receipt Date:	20150304
Manifest ID:	007643254FLE
Trans EPA ID:	CAR000183913
Trans Name:	BELSHIRE
Trans 2 EPA ID:	Not reported
Trans 2 Name:	Not reported
TSDf EPA ID:	NVT330010000
Trans Name:	US ECOLOGY NEVADA OPERATIONS
TSDf Alt EPA ID:	Not reported
TSDf Alt Name:	Not reported
CA Waste Code:	352 - Other organic solids
RCRA Code:	D018
Disposal Method:	H132 - Landfill Or Surface Impoundment That Will Be Closed As Landfill(To Include On-Site Treatment And/Or Stabilization)
Quantity Tons:	0.05
Waste Quantity:	100
Quantity Unit:	P
Additional Code 1:	Not reported
Additional Code 2:	Not reported
Additional Code 3:	Not reported
Additional Code 4:	Not reported
Additional Code 5:	Not reported
Additional Info:	
Year:	2013

Map ID
Direction
Distance
Elevation

MAP FINDINGS

Site

Database(s)

EDR ID Number
EPA ID Number

TESORO THRIFTY 42112 (Continued)

S103282095

Gen EPA ID: CAL000385694

Shipment Date: 20130802
Creation Date: 1/7/2014 22:15:06
Receipt Date: 20130807
Manifest ID: 005749828FLE
Trans EPA ID: CAR000183913
Trans Name: BELSHIRE
Trans 2 EPA ID: Not reported
Trans 2 Name: Not reported
TSDf EPA ID: NVT330010000
Trans Name: US ECOLOGY NEVADA OPERATIONS
TSDf Alt EPA ID: Not reported
TSDf Alt Name: Not reported
CA Waste Code: 352 - Other organic solids
RCRA Code: Not reported
Disposal Method: H132 - Landfill Or Surface Impoundment That Will Be Closed As Landfill(To Include On-Site Treatment And/Or Stabilization)

Quantity Tons: 0.03
Waste Quantity: 60
Quantity Unit: P
Additional Code 1: Not reported
Additional Code 2: Not reported
Additional Code 3: Not reported
Additional Code 4: Not reported
Additional Code 5: Not reported

Shipment Date: 20130717
Creation Date: 9/25/2013 22:15:07
Receipt Date: 20130725
Manifest ID: 005752338FLE
Trans EPA ID: CAR000183913
Trans Name: BELSHIRE
Trans 2 EPA ID: Not reported
Trans 2 Name: Not reported
TSDf EPA ID: CAT080013352
Trans Name: DEMENNO KERDOON
TSDf Alt EPA ID: Not reported
TSDf Alt Name: Not reported
CA Waste Code: 134 - Aqueous solution with <10% total organic residues
RCRA Code: Not reported
Disposal Method: H039 - Other Recovery Of Reclamation For Reuse Including Acid Regeneration, Organics Recovery Ect

Quantity Tons: 0.126
Waste Quantity: 30
Quantity Unit: G
Additional Code 1: Not reported
Additional Code 2: Not reported
Additional Code 3: Not reported
Additional Code 4: Not reported
Additional Code 5: Not reported

LOS ANGELES HM:

Name: TESORO/ARCO 42112
Address: 8050 VAN NUYS BLVD
City,State,Zip: PANORAMA CITY, CA 91402
Facility ID: FA0031176

Map ID
Direction
Distance
Elevation

MAP FINDINGS

Site

Database(s)

EDR ID Number
EPA ID Number

TESORO THRIFTY 42112 (Continued)

S103282095

Last Run Date: 06/01/2019
Status: ACTIVE

CERS:
Name: TESORO (THRIFTY) 42112
Address: 8050 VAN NUYS BLVD
City,State,Zip: VAN NUYS, CA 91402
Site ID: 6752
CERS ID: 10255012
CERS Description: Chemical Storage Facilities

Violations:
Site ID: 6752
Site Name: TESORO (THRIFTY) 42112
Violation Date: 05-28-2019
Citation: 23 CCR 16 2712(b)(1)(G) - California Code of Regulations, Title 23, Chapter 16, Section(s) 2712(b)(1)(G)
Violation Description: Failure to comply with one or more of the following overfill prevention equipment requirements: Alert the transfer operator when the tank is 90 percent full by restricting the flow into the tank or triggering an audible and visual alarm; or Restrict delivery of flow to the tank at least 30 minutes before the tank overfills, provided the restriction occurs when the tank is filled to no more than 95 percent of capacity; and activate an audible alarm at least five minutes before the tank overfills; or Provide positive shut-off of flow to the tank when the tank is filled to no more than 95 percent of capacity; or Provide positive shut-off of flow to the tank so that none of the fittings located on the top of the tank are exposed to product due to overfilling. Install/retrofit overfill prevention equipment that does not use flow restrictors on vent piping to meet overfill prevention equipment requirements when the overfill prevention equipment is installed, repaired, or replaced on and after October 1, - 2018. For USTs installed before October 1, 2018, perform an inspection by October 13, 2018 and every 36 months thereafter. For USTs installed on and after October- 1,- 2018, perform an inspection at installation and every 36 months thereafter. Inspected within 30 days after a repair to the overfill prevention equipment. Inspected using an applicable manufacturer guidelines, industry codes, engineering standards, or a method approved by a professional engineer. Inspected by a certified UST service technician. Maintain records of overfill prevention equipment inspection for 36 months.
Violation Notes: Returned to compliance on 05/28/2019. OBSERVATION: Owner/Operator failed to meet one or more of the requirements applicable to overfill prevention equipment. Your overfill protection inspection (OPI) was required to have been inspection before October 14, 2018. CORRECTIVE ACTION: Maintain overfill prevention system to comply with the deficiencies noted above * Test not conducted until 5/16/2019 and was required as explained above. Next Overfill inspection is required by 10/2021
Violation Division: Los Angeles City Fire Department
Violation Program: UST
Violation Source: CERS

Site ID: 6752
Site Name: TESORO (THRIFTY) 42112
Violation Date: 06-13-2017
Citation: HSC 6.7 25290.1(c), 25290.2(c), 25291(a)(2), 25292(e) - California

Map ID
Direction
Distance
Elevation

MAP FINDINGS

Site

Database(s)

EDR ID Number
EPA ID Number

TESORO THRIFTY 42112 (Continued)

S103282095

Violation Description: Health and Safety Code, Chapter 6.7, Section(s) 25290.1(c), 25290.2(c), 25291(a)(2), 25292(e)
Failure to maintain secondary containment (e.g. failure of secondary containment testing).

Violation Notes: Returned to compliance on 04/18/2018. OBSERVATION: The 5-25-2017 secondary containment test results indicate a failure at UDC 5/6 and 7/8. All secondary containment for the UST system must be tight. CORRECTIVE ACTION: Immediately have a properly licensed, trained, and certified contractor repair or replace the failed component(s) under permit and inspection of the CUPA. ***** Please obtain a permit for all penetration repairs and conduct an LAFD CUPA Inspector witnessed retest to clear this violation *****

Violation Division: Los Angeles City Fire Department
Violation Program: UST
Violation Source: CERS

Site ID: 6752
Site Name: TESORO (THRIFTY) 42112
Violation Date: 05-28-2019
Citation: 23 CCR 16 2641(h) - California Code of Regulations, Title 23, Chapter 16, Section(s) 2641(h)

Violation Description: Failure to have an approved UST Monitoring Plan.
Violation Notes: OBSERVATION: Facility does not have an approved Monitoring Plan. CORRECTIVE ACTION: Maintain an Approved Monitoring Plan. ***** To clear this violation, please log in to the California Environmental Reporting System (CERS) and make the following corrections: G Your 87 siphoned UST does not have a PLLD installed. Please update the "Pipe Monitoring is Performed Using the Following Method(s)" section of your UST# 2 Please email me at brian.halley@lacity.org when any new submissions are made. ***** ONCE ACCEPTED, PLEASE PRINT A COPY OF YOUR CERS SUBMISSION AND PLACE A COPY IN YOUR UST BINDER *****

Violation Division: Los Angeles City Fire Department
Violation Program: UST
Violation Source: CERS

Site ID: 6752
Site Name: TESORO (THRIFTY) 42112
Violation Date: 05-28-2019
Citation: 23 CCR 16 2712 - California Code of Regulations, Title 23, Chapter 16, Section(s) 2712

Violation Description: Failure to comply with any of the applicable requirements of the permit issued for the operation of the UST system.
Violation Notes: Returned to compliance on 06/25/2019. OBSERVATION: Owner/Operator did not comply with all operating permit requirements. CORRECTIVE ACTION: Comply with all operating permit requirements. * Your 87 siphon VR - 344 annular sensor was replaced 3/20/2019 with out repair permit. * To clear this violation: Obtain a repair permit for the replaced 87 siphon VR - 344 annular sensor. Testing of this permit was done 5/28/2019 during the annual compliance testing. (No like for like issued because CE Thomas replaced the sensor so a permit application could have been pulled)

Violation Division: Los Angeles City Fire Department
Violation Program: UST
Violation Source: CERS

Site ID: 6752
Site Name: TESORO (THRIFTY) 42112

Map ID
Direction
Distance
Elevation

MAP FINDINGS

Site

Database(s)

EDR ID Number
EPA ID Number

TESORO THRIFTY 42112 (Continued)

S103282095

Violation Date: 05-24-2016
Citation: 23 CCR 16 2641(a) - California Code of Regulations, Title 23, Chapter 16, Section(s) 2641(a)
Violation Description: Failure to maintain secondarily contained piping to allow liquid in the event of a leak to drain into sump (i.e. failure to remove test boot, pipe swelling).
Violation Notes: Returned to compliance on 05/24/2016. OBSERVATION: Owner/Operator did not allow secondarily contained piping to drain into a sump. CORRECTIVE ACTION: Secondarily contained piping to allow liquid in the event of a leak to drain into sump. ***** 87 main and diesel turbine sump with test boots still attached and to secondary piping and valves pointed up. Tech pointed valves down.***** 07/21/2016 RTC Qualifier assigned to '1' for CME Upload by Sam Kim - Requested By Royce Long
Violation Division: Los Angeles City Fire Department
Violation Program: UST
Violation Source: CERS

Evaluation:

Eval General Type: Other/Unknown
Eval Date: 04-18-2018
Violations Found: No
Eval Type: Other, not routine, done by local agency
Eval Notes: Reviewed for outstanding violations
Eval Division: Los Angeles City Fire Department
Eval Program: UST
Eval Source: CERS

Eval General Type: Compliance Evaluation Inspection
Eval Date: 05-03-2018
Violations Found: No
Eval Type: Routine done by local agency
Eval Notes: LAFD CUPA Inspector Halley, on site this date to conduct routine inspection of your underground storage tank(s). Consent to enter, inspect and take photographs was given on this date by Fouad Khalil - Cashier Monitoring system certification was conducted at this time. Monitoring certification was performed by STEPHEN DOMBROWSKI of Fastech. Tester provided the following certifications: ICC: 8206110 EXP: 03-20-19 VR: B34616 EXP: 7-22-18 VMI: #2233 EXP: 03-1-19 The UST monitoring panel showed all functions normal. The monitoring set up and alarm history were provided for review. The sumps and UDCs were opened for inspection and the sensors were observed positioned to detect a leak at the earliest opportunity. The spill buckets were also visually inspected. The Monitoring Plan was compared to the equipment onsite. The operation of the UST system was compared to the conditions of the operating permit. Property Owner/Tank Owner: BEST CALIFORNIA GAS, [Truncated]
Eval Division: Los Angeles City Fire Department
Eval Program: UST
Eval Source: CERS

Eval General Type: Compliance Evaluation Inspection
Eval Date: 05-24-2016
Violations Found: Yes
Eval Type: Routine done by local agency
Eval Notes: Inspector Halley LAFD, on site this date to conduct routine inspection of underground storage tank. Consent to enter, inspect and take photographs was given on this date by Fouad Khalil - Cashier.

Map ID
Direction
Distance
Elevation

MAP FINDINGS

Site

Database(s)

EDR ID Number
EPA ID Number

TESORO THRIFTY 42112 (Continued)

S103282095

Monitoring system certification was conducted at this time. Monitoring certification was performed by Luis Navarro of Fastech. Tester provided the following certifications: ICC: 8171123 exp: 2/24/2017 Veeder-Root: #A28342 exp: 7/6/2016 VMI: #2734 exp: 7/20/2016 The UST monitoring panel showed all functions normal. The monitoring set up and alarm history were provided for review. The sumps and UDCs were opened for inspection and the sensors were observed positioned to detect a leak at the earliest opportunity. The spill buckets were also visually inspected. The Monitoring Plan was compared to the equipment onsite. The operation of the UST system was compared to the conditions of the operating permit. Property Owner: BEST CALIFORNIA GAS, [Truncated]

Eval Division: Los Angeles City Fire Department
Eval Program: UST
Eval Source: CERS

Eval General Type: Other/Unknown
Eval Date: 05-30-2017
Violations Found: No
Eval Type: Other, not routine, done by local agency
Eval Notes: Reviewed and attached 2017 MC results - Passed
Eval Division: Los Angeles City Fire Department
Eval Program: UST
Eval Source: CERS

Eval General Type: Compliance Evaluation Inspection
Eval Date: 05-03-2018
Violations Found: No
Eval Type: Routine done by local agency
Eval Notes: LAFD CUPA Inspector Halley, on site this date to conduct routine inspection of your hazardous materials. Consent to enter, inspect and take photographs was given by: Fouad Khalil - Cashier Documents uploaded to CERS were reviewed and field verified. The following is a list items that need to be corrected: G Submittal by facility is accurate and no further action is necessary. NOTE: The LAMC, Sections (L.A.M.C. SECTIONS 57.105.1.4; 57.120.3; 57.121.2 and 57.121.2.1.) requires business that store, uses or handle hazardous materials in the City of Los Angeles to obtain a Consolidated Permit from the Los Angeles Fire Department CUPA. To receive a Consolidated Permit you must satisfy the following requirement: Submit annually a HAZARDOUS MATERIALS BUSINESS PLAN to CERS by March 1st of every year. Please remember that any change in inventory of greater than 100 percent will require new submission within 30 days of that change. For new CERS users, please follow [Truncated]

Eval Division: Los Angeles City Fire Department
Eval Program: HMRRP
Eval Source: CERS

Eval General Type: Compliance Evaluation Inspection
Eval Date: 05-16-2017
Violations Found: No
Eval Type: Routine done by local agency
Eval Notes: LAFD CUPA Inspector Halley, on site this date to conduct routine inspection of your underground storage tank(s). Consent to enter, inspect and take photographs was given on this date by Fouad Khalil - Cashier Monitoring system certification was conducted at this time. Monitoring certification was performed by Robert Vargas of Fastech.

Map ID
Direction
Distance
Elevation

MAP FINDINGS

Site

Database(s)

EDR ID Number
EPA ID Number

TESORO THRIFTY 42112 (Continued)

S103282095

Tester provided the following certifications: ICC: 8144866-UC Exp: 4/28/2019 VR: #B34019 EXP: 8/30/2017 VMI: #1908 EXP: 7/4/2018 The UST monitoring panel showed all functions normal. The monitoring set up and alarm history were provided for review. The sumps and UDCs were opened for inspection and the sensors were observed positioned to detect a leak at the earliest opportunity. The spill buckets were also visually inspected. The Monitoring Plan was compared to the equipment onsite. The operation of the UST system was compared to the conditions of the operating permit. Property Owner/Tank Owner: BEST CALIFORNIA GAS, [Truncated]

Eval Division: Los Angeles City Fire Department
Eval Program: UST
Eval Source: CERS

Eval General Type: Compliance Evaluation Inspection
Eval Date: 06-03-2015
Violations Found: No
Eval Type: Routine done by local agency
Eval Notes: Not reported
Eval Division: Los Angeles City Fire Department
Eval Program: UST
Eval Source: CERS

Eval General Type: Other/Unknown
Eval Date: 06-13-2017
Violations Found: No
Eval Type: Other, not routine, done by local agency
Eval Notes: Reviewed and attached 2017 SB989 results - Failures at UDC 5/6 and 7/8 addressed on NOV#: DAXI5BLT9
Eval Division: Los Angeles City Fire Department
Eval Program: UST
Eval Source: CERS

Eval General Type: Other/Unknown
Eval Date: 06-26-2018
Violations Found: No
Eval Type: Other, not routine, done by local agency
Eval Notes: Reviewed and attached 2018 MC results - No failures.
Eval Division: Los Angeles City Fire Department
Eval Program: UST
Eval Source: CERS

Eval General Type: Compliance Evaluation Inspection
Eval Date: 06-30-2015
Violations Found: No
Eval Type: Routine done by local agency
Eval Notes: permission for inspection given by manager
Eval Division: Los Angeles City Fire Department
Eval Program: HMRRP
Eval Source: CERS

Eval General Type: Compliance Evaluation Inspection
Eval Date: 08-07-2018
Violations Found: No
Eval Type: Routine done by local agency
Eval Notes: Sammy Khalil, Manager
Eval Division: Los Angeles County Fire Department

Map ID
Direction
Distance
Elevation

MAP FINDINGS

Site

Database(s)

EDR ID Number
EPA ID Number

TESORO THRIFTY 42112 (Continued)

S103282095

Eval Program: HW
Eval Source: CERS

Eval General Type: Other/Unknown
Eval Date: 08-13-2019
Violations Found: No
Eval Type: Other, not routine, done by local agency
Eval Notes: reviewed and attached the 2019 AC results - No failures
Eval Division: Los Angeles City Fire Department
Eval Program: UST
Eval Source: CERS

Eval General Type: Compliance Evaluation Inspection
Eval Date: 09-28-2015
Violations Found: No
Eval Type: Routine done by local agency
Eval Notes: Georges Micheal, Cashier
Eval Division: Los Angeles County Fire Department
Eval Program: HW
Eval Source: CERS

Eval General Type: Other/Unknown
Eval Date: 12-08-2017
Violations Found: No
Eval Type: Other, not routine, done by local agency
Eval Notes: Reviewed and attached SR0032294 test results - All passed
Eval Division: Los Angeles City Fire Department
Eval Program: UST
Eval Source: CERS

Eval General Type: Other/Unknown
Eval Date: 05-24-2016
Violations Found: No
Eval Type: Other, not routine, done by local agency
Eval Notes: Not reported
Eval Division: Los Angeles City Fire Department
Eval Program: UST
Eval Source: CERS

Eval General Type: Compliance Evaluation Inspection
Eval Date: 05-28-2019
Violations Found: Yes
Eval Type: Routine done by local agency
Eval Notes: LAFD CUPA Inspector Halley, on site this date to conduct routine inspection of your underground storage tank(s). Consent to enter, inspect and take photographs was given on this date by Fouad Khalil - Cashier Monitoring system certification was conducted at this time. Monitoring certification was performed by Robert Vargas of Fastech Robert Vargas provided the following certifications: ICC: 8144866-UC Exp: 4/15/21 VR: #B34019 EXP: 9/15/2019 VMI: #1908 EXP: 6/12/2020 The UST monitoring panel showed all functions normal. The monitoring set up and alarm history were provided for review. The sumps and UDCs were opened for inspection and the sensors were observed positioned to detect a leak at the earliest opportunity. The spill buckets were also visually inspected. The Monitoring Plan was compared to the equipment onsite. The operation of the UST system was compared to the conditions of the operating permit. Property Owner/Tank Owner: BEST CALIFORNIA

Map ID
Direction
Distance
Elevation

MAP FINDINGS

Site

Database(s)

EDR ID Number
EPA ID Number

TESORO THRIFTY 42112 (Continued)

S103282095

[Truncated]
Eval Division: Los Angeles City Fire Department
Eval Program: UST
Eval Source: CERS

Eval General Type: Other/Unknown
Eval Date: 06-13-2017
Violations Found: Yes
Eval Type: Other, not routine, done by local agency
Eval Notes: Report emailed to: LANNI N. DUONG (562) 495-6925
LAN.N.DUONG@TSOCORP.COM

Eval Division: Los Angeles City Fire Department
Eval Program: UST
Eval Source: CERS

Eval General Type: Other/Unknown
Eval Date: 05-21-2019
Violations Found: No
Eval Type: Other, not routine, done by local agency
Eval Notes: Reviewed submitted OPI results. not accepted because nothing was inspected. Test results submitted before regulation started.

Eval Division: Los Angeles City Fire Department
Eval Program: UST
Eval Source: CERS

Eval General Type: Compliance Evaluation Inspection
Eval Date: 06-12-2014
Violations Found: No
Eval Type: Routine done by local agency
Eval Notes: passed Facility Inspection
Eval Division: Los Angeles City Fire Department
Eval Program: UST
Eval Source: CERS

Eval General Type: Other/Unknown
Eval Date: 06-25-2019
Violations Found: No
Eval Type: Other, not routine, done by local agency
Eval Notes: Reviewed and cleared outstanding violation.
Eval Division: Los Angeles City Fire Department
Eval Program: UST
Eval Source: CERS

Eval General Type: Other/Unknown
Eval Date: 06-26-2018
Violations Found: No
Eval Type: Other, not routine, done by local agency
Eval Notes: Reviewed and attached SR0032624 test results
Eval Division: Los Angeles City Fire Department
Eval Program: UST
Eval Source: CERS

Affiliation:
Affiliation Type Desc: UST Permit Applicant
Entity Name: TERESA A. MILES
Entity Title: ENVIRONMENTAL COMPLIANCE SUPERVISOR
Affiliation Address: Not reported

Map ID
Direction
Distance
Elevation

MAP FINDINGS

Site

Database(s)

EDR ID Number
EPA ID Number

TESORO THRIFTY 42112 (Continued)

S103282095

Affiliation City: Not reported
Affiliation State: Not reported
Affiliation Country: Not reported
Affiliation Zip: Not reported
Affiliation Phone: (562) 495-6850

Affiliation Type Desc: Legal Owner
Entity Name: Tesoro Refining & Marketing Company LLC
Entity Title: Not reported
Affiliation Address: 19100 RIDGEWOOD PKWY, MS: TX1-022
Affiliation City: SAN ANTONIO
Affiliation State: TX
Affiliation Country: United States
Affiliation Zip: 78259
Affiliation Phone: (210) 626-6153

Affiliation Type Desc: Property Owner
Entity Name: BEST CALIFORNIA GAS, LTD.
Entity Title: Not reported
Affiliation Address: 13116 IMPERIAL HIGHWAY
Affiliation City: SANTA FE SPRINGS
Affiliation State: CA
Affiliation Country: United States
Affiliation Zip: 90670
Affiliation Phone: (562) 921-3581

Affiliation Type Desc: UST Property Owner Name
Entity Name: BEST CALIFORNIA GAS, LTD.
Entity Title: Not reported
Affiliation Address: 13116 IMPERIAL HIGHWAY
Affiliation City: SANTA FE SPRINGS
Affiliation State: CA
Affiliation Country: United States
Affiliation Zip: 90670
Affiliation Phone: (562) 921-3581

Affiliation Type Desc: CUPA District
Entity Name: Los Angeles City Fire Department
Entity Title: Not reported
Affiliation Address: 200 North Main Street, Room 1780
Affiliation City: Los Angeles
Affiliation State: CA
Affiliation Country: Not reported
Affiliation Zip: 90012
Affiliation Phone: (213) 978-3680

Affiliation Type Desc: Document Preparer
Entity Name: BELSHIRE ENVIRONMENTAL SERVICES, INC.
Entity Title: Not reported
Affiliation Address: Not reported
Affiliation City: Not reported
Affiliation State: Not reported
Affiliation Country: Not reported
Affiliation Zip: Not reported
Affiliation Phone: Not reported

Affiliation Type Desc: UST Tank Operator

Map ID
Direction
Distance
Elevation

MAP FINDINGS

Site

Database(s)

EDR ID Number
EPA ID Number

TESORO THRIFTY 42112 (Continued)

S103282095

Entity Name: SOUTH WEST PETROLEUM, LLC
Entity Title: Not reported
Affiliation Address: 8050 VAN NUYS BLVD
Affiliation City: VAN NUYS
Affiliation State: CA
Affiliation Country: United States
Affiliation Zip: 91402
Affiliation Phone: (818) 997-7205

Affiliation Type Desc: Environmental Contact
Entity Name: LANNI N. DUONG
Entity Title: Not reported
Affiliation Address: 301 E. OCEAN BLVD
Affiliation City: LONG BEACH
Affiliation State: CA
Affiliation Country: Not reported
Affiliation Zip: 90802
Affiliation Phone: Not reported

Affiliation Type Desc: Facility Mailing Address
Entity Name: Mailing Address
Entity Title: Not reported
Affiliation Address: RETAIL ENVIRONMENTAL: 19100 RIDGEWOOD PKWY, MS: TX1-022
Affiliation City: SAN ANTONIO
Affiliation State: TX
Affiliation Country: Not reported
Affiliation Zip: 78259
Affiliation Phone: Not reported

Affiliation Type Desc: Identification Signer
Entity Name: TERESA A. MILES
Entity Title: ENVIRONMENTAL COMPLIANCE SUPERVISOR
Affiliation Address: Not reported
Affiliation City: Not reported
Affiliation State: Not reported
Affiliation Country: Not reported
Affiliation Zip: Not reported
Affiliation Phone: Not reported

Affiliation Type Desc: Operator
Entity Name: SOUTH WEST PETROLEUM, LLC
Entity Title: Not reported
Affiliation Address: Not reported
Affiliation City: Not reported
Affiliation State: Not reported
Affiliation Country: Not reported
Affiliation Zip: Not reported
Affiliation Phone: (210) 626-6153

Affiliation Type Desc: Parent Corporation
Entity Name: Tesoro Refining and Marketing Company LLC
Entity Title: Not reported
Affiliation Address: Not reported
Affiliation City: Not reported
Affiliation State: Not reported
Affiliation Country: Not reported
Affiliation Zip: Not reported

Map ID
Direction
Distance
Elevation

MAP FINDINGS

Site

Database(s)

EDR ID Number
EPA ID Number

TESORO THRIFTY 42112 (Continued)

S103282095

Affiliation Phone: Not reported
Affiliation Type Desc: UST Tank Owner
Entity Name: BEST CALIFORNIA GAS, LTD.
Entity Title: Not reported
Affiliation Address: 13116 IMPERIAL HIGHWAY
Affiliation City: SANTA FE SPRINGS
Affiliation State: CA
Affiliation Country: United States
Affiliation Zip: 90670
Affiliation Phone: (562) 921-3581

HWTS:

Name: TESORO THRIFTY 42112
Address: 8050 VAN NUYS BLVD
Address 2: Not reported
City,State,Zip: VAN NUYS, CA 91402
EPA ID: CAL000385694
Inactive Date: Not reported
Create Date: 05/23/2013
Last Act Date: 09/17/2019
Mailing Name: BRENDA RAMIREZ
Mailing Address: 19100 RIDGEWOOD PKWY
Mailing Address 2: MS:TX1-022
Mailing City,State,Zip: SAN ANTONIO, TX 78259
Owner Name: TESORO REFINING & MARKETING COMPANY
Owner Address: 19100 RIDGEWOOD PKWY
Owner Address 2: Not reported
Owner City,State,Zip: SAN ANTONIO, TX 782590000
Contact Name: BRENDA RAMIREZ
Contact Address: 19100 RIDGEWOOD PKWY
Contact Address 2: MS: TX1-022
City,State,Zip: SAN ANTONIO, TX 78259

NAICS:

EPA ID: CAL000385694
Create Date: 2013-05-23 14:51:51
NAICS Code: 44719
NAICS Description: Other Gasoline Stations
Issued EPA ID Date: 2013-05-23 14:51:51
Inactive Date: Not reported
Facility Name: TESORO THRIFTY 42112
Facility Address: 8050 VAN NUYS BLVD
Facility Address 2: Not reported
Facility City: VAN NUYS
Facility County: 19
Facility State: CA
Facility Zip: 91402

Map ID
Direction
Distance
Elevation

MAP FINDINGS

Site

Database(s)

EDR ID Number
EPA ID Number

G38 ARCO #9632
SE 8050 VAN NUYS BLVD
< 1/8 PANORAMA CITY, CA 91402
0.088 mi.
467 ft. Site 7 of 15 in cluster G

CA UST U003982134
N/A

Relative: LOS ANGELES UST:
Lower Name: TESORO/ARCO 42112
Address: 8050 VAN NUYS BLVD
Actual: City,State,Zip: PANORAMA CITY, CA 91402
794 ft. Facility ID: FA0031176
Last Run Date: 06/01/2019
Status: ACTIVE

UST:
Name: ARCO #9632
Address: 8050 VAN NUYS BLVD
City,State,Zip: PANORAMA CITY, CA 91402
Facility ID: 24593
Permitting Agency: LOS ANGELES, CITY OF
Latitude: 34.2190565
Longitude: -118.4469571

Name: TESORO (THRIFTY) 42112
Address: 8050 VAN NUYS BLVD
City,State,Zip: VAN NUYS, CA 91402
Facility ID: Not reported
Permitting Agency: Los Angeles City Fire Department
Latitude: 34.21765
Longitude: -118.4484

G39 TESORO THRIFTY 42112
SE 8050 VAN NUYS BLVD
< 1/8 VAN NUYS, CA 91402
0.088 mi.
467 ft. Site 8 of 15 in cluster G

RCRA NonGen / NLR 1024838646
CAL000385694

Relative: RCRA NonGen / NLR:
Lower Date form received by agency:2013-05-23 00:00:00.0
Facility name: TESORO THRIFTY 42112
Actual: Facility address: 8050 VAN NUYS BLVD
794 ft. VAN NUYS, CA 91402
EPA ID: CAL000385694
Mailing address: 19100 RIDGEWOOD PKWY
SAN ANTONIO, TX 78259-0000
Contact: BRENDA RAMIREZ
Contact address: 19100 RIDGEWOOD PKWY
SAN ANTONIO, TX 78259
Contact country: Not reported
Contact telephone: 210-626-5153
Contact email: BRENDA.RAMIREZ@TSOCORP.COM
EPA Region: 09
Classification: Non-Generator
Description: Handler: Non-Generators do not presently generate hazardous waste

Owner/Operator Summary:
Owner/operator name: TESORO REFINING & MARKETING COMPANY
Owner/operator address: 19100 RIDGEWOOD PKWY
SAN ANTONIO, TX 78259

Map ID
Direction
Distance
Elevation

MAP FINDINGS

Site

Database(s)

EDR ID Number
EPA ID Number

TESORO THRIFTY 42112 (Continued)

1024838646

Owner/operator country: Not reported
Owner/operator telephone: 210-626-6153
Owner/operator email: Not reported
Owner/operator fax: Not reported
Owner/operator extension: Not reported
Legal status: Other
Owner/Operator Type: Owner
Owner/Op start date: Not reported
Owner/Op end date: Not reported

Owner/operator name: BRENDA RAMIREZ
Owner/operator address: 19100 RIDGEWOOD PKWY
SAN ANTONIO, TX 78259

Owner/operator country: Not reported
Owner/operator telephone: 210-626-5153
Owner/operator email: Not reported
Owner/operator fax: Not reported
Owner/operator extension: Not reported
Legal status: Other
Owner/Operator Type: Operator
Owner/Op start date: Not reported
Owner/Op end date: Not reported

Handler Activities Summary:

U.S. importer of hazardous waste: No
Mixed waste (haz. and radioactive): No
Recycler of hazardous waste: No
Transporter of hazardous waste: No
Treater, storer or disposer of HW: No
Underground injection activity: No
On-site burner exemption: No
Furnace exemption: No
Used oil fuel burner: No
Used oil processor: No
User oil refiner: No
Used oil fuel marketer to burner: No
Used oil Specification marketer: No
Used oil transfer facility: No
Used oil transporter: No

Violation Status: No violations found

G40
SE
< 1/8
0.088 mi.
467 ft.

ARCO STN. #232
8050 VAN NUYS BLVD
VAN NUYS, CA 91402
Site 9 of 15 in cluster G

CA HIST UST **U001568099**
N/A

Relative:
Lower
Actual:
794 ft.

HIST UST:
Name: ARCO STN. #232
Address: 8050 VAN NUYS BLVD
City,State,Zip: VAN NUYS, CA 91402
File Number: Not reported
URL: Not reported
Region: STATE
Facility ID: 00000017666
Facility Type: Gas Station
Other Type: Not reported

Map ID
Direction
Distance
Elevation

MAP FINDINGS

Site

Database(s)

EDR ID Number
EPA ID Number

ARCO STN. #232 (Continued)

U001568099

Contact Name: Not reported
Telephone: 000000000
Owner Name: BEST CALIFORNIA GAS, LTD.
Owner Address: 10000 LAKEWOOD BLVD.
Owner City,St,Zip: DOWNEY, CA 90240
Total Tanks: 0005

Tank Num: 001
Container Num: 232-1
Year Installed: Not reported
Tank Capacity: 00008139
Tank Used for: PRODUCT
Type of Fuel: REGULAR
Container Construction Thickness: 1/4
Leak Detection: Stock Inventor

Tank Num: 002
Container Num: 232-2
Year Installed: 1981
Tank Capacity: 00015000
Tank Used for: PRODUCT
Type of Fuel: Not reported
Container Construction Thickness: .267
Leak Detection: Stock Inventor

Tank Num: 003
Container Num: 232-5
Year Installed: Not reported
Tank Capacity: 00009943
Tank Used for: PRODUCT
Type of Fuel: UNLEADED
Container Construction Thickness: 1/4
Leak Detection: Stock Inventor

Tank Num: 004
Container Num: 232-6
Year Installed: Not reported
Tank Capacity: 00008139
Tank Used for: PRODUCT
Type of Fuel: REGULAR
Container Construction Thickness: 1/4
Leak Detection: Stock Inventor

Tank Num: 005
Container Num: 232-10
Year Installed: Not reported
Tank Capacity: 00000550
Tank Used for: WASTE
Type of Fuel: WASTE OIL
Container Construction Thickness: 12
Leak Detection: Stock Inventor

MAP FINDINGS

Map ID
Direction
Distance
Elevation

Site

Database(s)

EDR ID Number
EPA ID Number

G41
SE
< 1/8
0.088 mi.
467 ft.

MOODYS GULF SERVICE
8050 VAN NUYS BLVD
VAN NUYS, CA 91402

Site 10 of 15 in cluster G

EDR Hist Auto

1021101797
N/A

Relative:
Lower

EDR Hist Auto

Actual:
794 ft.

Year:	Name:	Type:
1972	QUILES & MOODY GULF SERVICE	Gasoline Service Stations
1973	MOODYS GULF SERVICE	Gasoline Service Stations
1974	MOODYS GULF SERVICE	Gasoline Service Stations
1975	MOODYS GULF SERVICE	Gasoline Service Stations

G42
SE
< 1/8
0.088 mi.
467 ft.

ARCO/THIRFTY/9632/SOUTH WEST PETROLEUM SVCS LLC
8050 VAN NUYS BLVD
VAN NUYS, CA 91402

Site 11 of 15 in cluster G

CA HIST UST
CA HAZNET
CA HWTS

S113156328
N/A

Relative:
Lower

HIST UST:

Actual:
794 ft.

Name:	NONE
Address:	8050 VAN NUYS BLVD
City,State,Zip:	VAN NUYS, CA 91402
File Number:	0002673E
URL:	http://geotracker.waterboards.ca.gov/ustpdfs/pdf/0002673E.pdf
Region:	Not reported
Facility ID:	Not reported
Facility Type:	Not reported
Other Type:	Not reported
Contact Name:	Not reported
Telephone:	Not reported
Owner Name:	Not reported
Owner Address:	Not reported
Owner City,St,Zip:	Not reported
Total Tanks:	Not reported
Tank Num:	Not reported
Container Num:	Not reported
Year Installed:	Not reported
Tank Capacity:	Not reported
Tank Used for:	Not reported
Type of Fuel:	Not reported
Container Construction Thickness:	Not reported
Leak Detection:	Not reported

Click here for Geo Tracker PDF:

HAZNET:

Name:	ARCO/THIRFTY/9632/SOUTH WEST PETROLEUM SVCS LLC
Address:	8050 VAN NUYS BLVD
Address 2:	Not reported
City,State,Zip:	VAN NUYS, CA 914026010
Contact:	ALY SHAKANKIRY
Telephone:	5627155011
Mailing Name:	Not reported
Mailing Address:	8050 VAN NUYS BLVD
Year:	2013

Map ID
Direction
Distance
Elevation

MAP FINDINGS

Site

Database(s)

EDR ID Number
EPA ID Number

ARCO/THIRTY/9632/SOUTH WEST PETROLEUM SVCS LLC (Continued)

S113156328

Gepaid: CAL000343920
TSD EPA ID: NVT330010000
CA Waste Code: 352 - Other organic solids
Disposal Method: H132 - Landfill Or Surface Impoundment That Will Be Closed As Landfill(To Include On-Site Treatment And/Or Stabilization)
Tons: 0.068

Year: 2012
Gepaid: CAL000343920
TSD EPA ID: NVT330010000
CA Waste Code: 352 - Other organic solids
Disposal Method: H132 - Landfill Or Surface Impoundment That Will Be Closed As Landfill(To Include On-Site Treatment And/Or Stabilization)
Tons: 0.15

Year: 2011
Gepaid: CAL000343920
TSD EPA ID: NVT330010000
CA Waste Code: 352 - Other organic solids
Disposal Method: H132 - Landfill Or Surface Impoundment That Will Be Closed As Landfill(To Include On-Site Treatment And/Or Stabilization)
Tons: 0.085

Additional Info:

Year: 2011
Gen EPA ID: CAL000343920

Shipment Date: 20110526
Creation Date: 11/12/2011 18:30:22
Receipt Date: 20110603
Manifest ID: 004233729FLE
Trans EPA ID: CAR000183913
Trans Name: BELSHIRE
Trans 2 EPA ID: CAD981412356
Trans 2 Name: PACIFIC TRANS ENVIRONMENTAL SERVICES INC
TSDF EPA ID: NVT330010000
Trans Name: US ECOLOGY NEVADA OPERATIONS
TSDF Alt EPA ID: Not reported
TSDF Alt Name: Not reported
CA Waste Code: 352 - Other organic solids
RCRA Code: Not reported
Disposal Method: H132 - Landfill Or Surface Impoundment That Will Be Closed As Landfill(To Include On-Site Treatment And/Or Stabilization)
Quantity Tons: 0.085
Waste Quantity: 170
Quantity Unit: P
Additional Code 1: Not reported
Additional Code 2: Not reported
Additional Code 3: Not reported
Additional Code 4: Not reported
Additional Code 5: Not reported

Additional Info:

Year: 2013
Gen EPA ID: CAL000343920

Map ID
Direction
Distance
Elevation

MAP FINDINGS

Site

Database(s)

EDR ID Number
EPA ID Number

ARCO/THIRFTY/9632/SOUTH WEST PETROLEUM SVCS LLC (Continued)

S113156328

Shipment Date: 20130215
Creation Date: 6/29/2013 22:15:06
Receipt Date: 20130220
Manifest ID: 005782212FLE
Trans EPA ID: CAR000183913
Trans Name: BELSHIRE
Trans 2 EPA ID: Not reported
Trans 2 Name: Not reported
TSDf EPA ID: NVT330010000
Trans Name: US ECOLOGY NEVADA OPERATIONS
TSDf Alt EPA ID: Not reported
TSDf Alt Name: Not reported
CA Waste Code: 352 - Other organic solids
RCRA Code: Not reported
Disposal Method: H132 - Landfill Or Surface Impoundment That Will Be Closed As Landfill(To Include On-Site Treatment And/Or Stabilization)

Quantity Tons: 0.068
Waste Quantity: 136
Quantity Unit: P
Additional Code 1: Not reported
Additional Code 2: Not reported
Additional Code 3: Not reported
Additional Code 4: Not reported
Additional Code 5: Not reported

Additional Info:

Year: 2012
Gen EPA ID: CAL000343920

Shipment Date: 20120808
Creation Date: 1/9/2013 22:15:17
Receipt Date: 20120815
Manifest ID: 004675082FLE
Trans EPA ID: CAR000183913
Trans Name: BELSHIRE
Trans 2 EPA ID: Not reported
Trans 2 Name: Not reported
TSDf EPA ID: NVT330010000
Trans Name: US ECOLOGY NEVADA OPERATIONS
TSDf Alt EPA ID: Not reported
TSDf Alt Name: Not reported
CA Waste Code: 352 - Other organic solids
RCRA Code: Not reported
Disposal Method: H132 - Landfill Or Surface Impoundment That Will Be Closed As Landfill(To Include On-Site Treatment And/Or Stabilization)

Quantity Tons: 0.15
Waste Quantity: 300
Quantity Unit: P
Additional Code 1: Not reported
Additional Code 2: Not reported
Additional Code 3: Not reported
Additional Code 4: Not reported
Additional Code 5: Not reported

HWTS:

Name: ARCO/THIRFTY/9632/SOUTH WEST PETROLEUM SVCS LLC

Map ID
 Direction
 Distance
 Elevation

MAP FINDINGS

Site

Database(s)

EDR ID Number
 EPA ID Number

ARCO/THRIFTY/9632/SOUTH WEST PETROLEUM SVCS LLC (Continued)

S113156328

Address: 8050 VAN NUYS BLVD
 Address 2: Not reported
 City,State,Zip: VAN NUYS, CA 914026010
 EPA ID: CAL000343920
 Inactive Date: 06/30/2015
 Create Date: 06/12/2009
 Last Act Date: 09/21/2015
 Mailing Name: Not reported
 Mailing Address: 8050 VAN NUYS BLVD
 Mailing Address 2: Not reported
 Mailing City,State,Zip: VAN NUYS, CA 914026010
 Owner Name: SOUTH WEST PETROLEUM SVCS LLC
 Owner Address: 8050 VAN NUYS BLVD
 Owner Address 2: Not reported
 Owner City,State,Zip: VAN NUYS, CA 914026010
 Contact Name: ALY SHAKANKIRY
 Contact Address: 8050 VAN NUYS BLVD
 Contact Address 2: Not reported
 City,State,Zip: VAN NUYS, CA 91402

NAICS:
 EPA ID: CAL000343920
 Create Date: 2009-06-12 11:24:34
 NAICS Code: 44719
 NAICS Description: Other Gasoline Stations
 Issued EPA ID Date: 2009-06-12 11:24:34
 Inactive Date: 2015-06-30 00:00:00
 Facility Name: ARCO/THRIFTY/9632/SOUTH WEST PETROLEUM SVCS LLC
 Facility Address: 8050 VAN NUYS BLVD
 Facility Address 2: Not reported
 Facility City: VAN NUYS
 Facility County: 19
 Facility State: CA
 Facility Zip: 914026010

G43
SE
 < 1/8
 0.088 mi.
 467 ft.

THRIFTY #232/ARCO #9632
8050 VAN NUYS
LOS ANGELES, CA 91402
 Site 12 of 15 in cluster G

CA LUST S103950727
CA CHMIRS N/A
CA HIST CORTESE
CA CERS

Relative:
Lower
Actual:
794 ft.

LUST:
 Name: THRIFTY #232/ARCO #9632
 Address: 8050 VAN NUYS
 City,State,Zip: LOS ANGELES, CA 91402
 Lead Agency: LOS ANGELES, CITY OF
 Case Type: LUST Cleanup Site
 Geo Track: http://geotracker.waterboards.ca.gov/profile_report.asp?global_id=T0603702416
 Global Id: T0603702416
 Latitude: 34.2176509
 Longitude: -118.448405
 Status: Completed - Case Closed
 Status Date: 08/07/2000
 Case Worker: WR
 RB Case Number: 914020198
 Local Agency: LOS ANGELES, CITY OF
 File Location: Not reported

Map ID
Direction
Distance
Elevation

MAP FINDINGS

Site

Database(s)

EDR ID Number
EPA ID Number

THRIFTY #232/ARCO #9632 (Continued)

S103950727

Local Case Number: Not reported
Potential Media Affect: Soil
Potential Contaminants of Concern: Gasoline
Site History: Not reported

LUST:

Global Id: T0603702416
Contact Type: Local Agency Caseworker
Contact Name: TBD
Organization Name: LOS ANGELES, CITY OF
Address: 200 N. MAIN ST. RM. 970
City: LOS ANGELES
Email: Not reported
Phone Number: 2134826528

Global Id: T0603702416
Contact Type: Regional Board Caseworker
Contact Name: YUE RONG
Organization Name: LOS ANGELES RWQCB (REGION 4)
Address: 320 W. 4TH ST., SUITE 200
City: Los Angeles
Email: yrong@waterboards.ca.gov
Phone Number: Not reported

LUST:

Global Id: T0603702416
Action Type: Other
Date: 12/29/1997
Action: Leak Discovery

Global Id: T0603702416
Action Type: Other
Date: 02/18/1998
Action: Leak Reported

LUST:

Global Id: T0603702416
Status: Open - Case Begin Date
Status Date: 12/29/1997

Global Id: T0603702416
Status: Open - Site Assessment
Status Date: 12/29/1997

Global Id: T0603702416
Status: Completed - Case Closed
Status Date: 08/07/2000

CHMIRS:

Name: Not reported
Address: 8050 VAN NUYS
City,State,Zip: VAN NUYS, CA
OES Incident Number: 5-4322
OES notification: 07/21/2005
OES Date: Not reported

Map ID
Direction
Distance
Elevation

MAP FINDINGS

Site

Database(s)

EDR ID Number
EPA ID Number

THRIFTY #232/ARCO #9632 (Continued)

S103950727

OES Time:	Not reported
Date Completed:	Not reported
Property Use:	Not reported
Agency Id Number:	Not reported
Agency Incident Number:	Not reported
Time Notified:	Not reported
Time Completed:	Not reported
Surrounding Area:	Not reported
Estimated Temperature:	Not reported
Property Management:	Not reported
More Than Two Substances Involved?:	Not reported
Resp Agncy Personel # Of Decontaminated:	Not reported
Responding Agency Personel # Of Injuries:	Not reported
Responding Agency Personel # Of Fatalities:	Not reported
Others Number Of Decontaminated:	Not reported
Others Number Of Injuries:	Not reported
Others Number Of Fatalities:	Not reported
Vehicle Make/year:	Not reported
Vehicle License Number:	Not reported
Vehicle State:	Not reported
Vehicle Id Number:	Not reported
CA DOT PUC/ICC Number:	Not reported
Company Name:	Not reported
Reporting Officer Name/ID:	Not reported
Report Date:	Not reported
Facility Telephone:	Not reported
Waterway Involved:	Not reported
Waterway:	Not reported
Spill Site:	Not reported
Cleanup By:	Reporting Party
Containment:	Not reported
What Happened:	Not reported
Type:	Not reported
Measure:	Not reported
Other:	Not reported
Date/Time:	Not reported
Year:	2005
Agency:	BP
Incident Date:	7/20/200512:00:00 AM
Admin Agency:	L. A. County Fire Prevention
Amount:	Not reported
Contained:	Yes
Site Type:	Service Station
E Date:	Not reported
Substance:	gasoline
Gallons:	25
Unknown:	0
Substance #2:	Not reported
Substance #3:	Not reported
Evacuations:	0
Number of Injuries:	0
Number of Fatalities:	0
#1 Pipeline:	Not reported
#2 Pipeline:	Not reported
#3 Pipeline:	Not reported
#1 Vessel >= 300 Tons:	Not reported
#2 Vessel >= 300 Tons:	Not reported

Map ID
Direction
Distance
Elevation

MAP FINDINGS

Site

Database(s)

EDR ID Number
EPA ID Number

THRIFTY #232/ARCO #9632 (Continued)

S103950727

#3 Vessel >= 300 Tons: Not reported
Evacs: Not reported
Injuries: Not reported
Fatales: Not reported
Comments: Not reported
Description: Released due to an error during a delivery.
Released onto the spill bucket and the ground.

HIST CORTESE:

edr_fname: THRIFTY #232/ARCO #9632
edr_fadd1: 8050 VAN NUYS
City,State,Zip: VAN NUYS, CA 91402
Region: CORTESE
Facility County Code: 19
Reg By: LTNKA
Reg Id: 914020198

CERS:

Name: THRIFTY #232/ARCO #9632
Address: 8050 VAN NUYS
City,State,Zip: LOS ANGELES, CA 91402
Site ID: 221765
CERS ID: T0603702416
CERS Description: Leaking Underground Storage Tank Cleanup Site

Affiliation:

Affiliation Type Desc: Regional Board Caseworker
Entity Name: YUE RONG - LOS ANGELES RWQCB (REGION 4)
Entity Title: Not reported
Affiliation Address: 320 W. 4TH ST., SUITE 200
Affiliation City: Los Angeles
Affiliation State: CA
Affiliation Country: Not reported
Affiliation Zip: Not reported
Affiliation Phone: Not reported

Affiliation Type Desc: Local Agency Caseworker
Entity Name: TBD - LOS ANGELES, CITY OF
Entity Title: Not reported
Affiliation Address: 200 N. MAIN ST. RM. 970
Affiliation City: LOS ANGELES
Affiliation State: CA
Affiliation Country: Not reported
Affiliation Zip: Not reported
Affiliation Phone: 2134826528

G44 ARCO FACILITY NO 09632
SE 8050 VAN NUYS BLVD
< 1/8 PANORAMA CITY, CA 91402
0.088 mi.
467 ft. Site 13 of 15 in cluster G

RCRA-SQG 1004677756
FINDS CAR000101212
ECHO

Relative: RCRA-SQG:
Lower Date form received by agency:2002-07-10 00:00:00.0
Actual: Facility name: ARCO FACILITY NO 09632
794 ft. Facility address: 8050 VAN NUYS BLVD

Map ID
Direction
Distance
Elevation

MAP FINDINGS

Site

Database(s)

EDR ID Number
EPA ID Number

ARCO FACILITY NO 09632 (Continued)

1004677756

EPA ID: PANORAMA CITY, CA 91402
CAR000101212
Mailing address: P O BOX 6038
ARTESIA, CA 90702-6038
Contact: JACK OMAN
Contact address: P O BOX 6038
ARTESIA, CA 90702-6038
Contact country: US
Contact telephone: 714-690-2425
Contact email: Not reported
EPA Region: 09
Classification: Small Small Quantity Generator
Description: Handler: generates more than 100 and less than 1000 kg of hazardous waste during any calendar month and accumulates less than 6000 kg of hazardous waste at any time; or generates 100 kg or less of hazardous waste during any calendar month, and accumulates more than 1000 kg of hazardous waste at any time

Owner/Operator Summary:

Owner/operator name: B P WEST COAST PRODUCTS L L C
Owner/operator address: P O BOX 6038
ARTESIA, CA 90702
Owner/operator country: Not reported
Owner/operator telephone: 714-690-2425
Owner/operator email: Not reported
Owner/operator fax: Not reported
Owner/operator extension: Not reported
Legal status: Private
Owner/Operator Type: Owner
Owner/Op start date: Not reported
Owner/Op end date: Not reported

Handler Activities Summary:

U.S. importer of hazardous waste: No
Mixed waste (haz. and radioactive): No
Recycler of hazardous waste: No
Transporter of hazardous waste: No
Treater, storer or disposer of HW: No
Underground injection activity: No
On-site burner exemption: No
Furnace exemption: No
Used oil fuel burner: No
Used oil processor: No
User oil refiner: No
Used oil fuel marketer to burner: No
Used oil Specification marketer: No
Used oil transfer facility: No
Used oil transporter: No

Hazardous Waste Summary:

. Waste code: D000
. Waste name: Not Defined

. Waste code: D001
. Waste name: IGNITABLE WASTE

Map ID
 Direction
 Distance
 Elevation

MAP FINDINGS

Site

Database(s)

EDR ID Number
 EPA ID Number

ARCO FACILITY NO 09632 (Continued)

1004677756

. Waste code: D018
 . Waste name: BENZENE

Violation Status: No violations found

FINDS:

Registry ID: 110012198996
 Facility URL: http://ofmpub.epa.gov/enviro/fii_query_detail_disp_program_facility?p_registry_id=110012198996

Environmental Interest/Information System:

California Hazardous Waste Tracking System - Datamart (HWTS-DATAMART) provides California with information on hazardous waste shipments for generators, transporters, and treatment, storage, and disposal facilities.

RCRAInfo is a national information system that supports the Resource Conservation and Recovery Act (RCRA) program through the tracking of events and activities related to facilities that generate, transport, and treat, store, or dispose of hazardous waste. RCRAInfo allows RCRA program staff to track the notification, permit, compliance, and corrective action activities required under RCRA.

[Click this hyperlink](#) while viewing on your computer to access additional FINDS: detail in the EDR Site Report.

ECHO:

Envid: 1004677756
 Registry ID: 110012198996
 DFR URL: <http://echo.epa.gov/detailed-facility-report?fid=110012198996>
 Name: ARCO FACILITY NO 09632
 Address: 8050 VAN NUYS BLVD
 City,State,Zip: PANORAMA CITY, CA 91402

G45
SE
 < 1/8
 0.088 mi.
 467 ft.

THRIFTY OIL COMPANY
8050 VAN NUYS BLVD
VAN NUYS, CA 91402
Site 14 of 15 in cluster G

CA SWEEPS UST **S101584080**
CA FID UST **N/A**
CA CHMIRS

Relative:
Lower
Actual:
794 ft.

SWEEPS UST:
 Name: THRIFTY OIL COMPANY
 Address: 8050 VAN NUYS BLVD
 City: VAN NUYS
 Status: Not reported
 Comp Number: 1313
 Number: Not reported
 Board Of Equalization: 44-011567
 Referral Date: Not reported
 Action Date: Not reported
 Created Date: Not reported
 Owner Tank Id: Not reported
 SWRCB Tank Id: 19-050-001313-000001
 Tank Status: Not reported
 Capacity: 8139
 Active Date: Not reported
 Tank Use: M.V. FUEL
 STG: PRODUCT
 Content: REG UNLEADED
 Number Of Tanks: 4

Map ID
Direction
Distance
Elevation

MAP FINDINGS

Site

Database(s)

EDR ID Number
EPA ID Number

THRIFTY OIL COMPANY (Continued)

S101584080

Name: THRIFTY OIL COMPANY
Address: 8050 VAN NUYS BLVD
City: VAN NUYS
Status: Not reported
Comp Number: 1313
Number: Not reported
Board Of Equalization: 44-011567
Referral Date: Not reported
Action Date: Not reported
Created Date: Not reported
Owner Tank Id: Not reported
SWRCB Tank Id: 19-050-001313-000002
Tank Status: Not reported
Capacity: 15000
Active Date: Not reported
Tank Use: CHEMICAL
STG: PRODUCT
Content: REGULAR UNLEADED
Number Of Tanks: Not reported

Name: THRIFTY OIL COMPANY
Address: 8050 VAN NUYS BLVD
City: VAN NUYS
Status: Not reported
Comp Number: 1313
Number: Not reported
Board Of Equalization: 44-011567
Referral Date: Not reported
Action Date: Not reported
Created Date: Not reported
Owner Tank Id: Not reported
SWRCB Tank Id: 19-050-001313-000003
Tank Status: Not reported
Capacity: 9943
Active Date: Not reported
Tank Use: M.V. FUEL
STG: PRODUCT
Content: REGULAR UNLEADED
Number Of Tanks: Not reported

Name: THRIFTY OIL COMPANY
Address: 8050 VAN NUYS BLVD
City: VAN NUYS
Status: Not reported
Comp Number: 1313
Number: Not reported
Board Of Equalization: 44-011567
Referral Date: Not reported
Action Date: Not reported
Created Date: Not reported
Owner Tank Id: Not reported
SWRCB Tank Id: 19-050-001313-000004
Tank Status: Not reported
Capacity: 8139
Active Date: Not reported
Tank Use: M.V. FUEL
STG: PRODUCT

Map ID
Direction
Distance
Elevation

MAP FINDINGS

Site

Database(s)

EDR ID Number
EPA ID Number

THRIFTY OIL COMPANY (Continued)

S101584080

Content: REG UNLEADED
Number Of Tanks: Not reported

Name: THRIFTY OIL COMPANY
Address: 8050 VAN NUYS BLVD
City: VAN NUYS
Status: Active
Comp Number: 1313
Number: 1
Board Of Equalization: 44-011567
Referral Date: 08-14-92
Action Date: 03-16-94
Created Date: 02-29-88
Owner Tank Id: Not reported
SWRCB Tank Id: 19-050-001313-000005
Tank Status: A
Capacity: 550
Active Date: 04-20-88
Tank Use: OIL
STG: W
Content: WASTE OIL
Number Of Tanks: 5

Name: THRIFTY OIL COMPANY
Address: 8050 VAN NUYS BLVD
City: VAN NUYS
Status: Active
Comp Number: 1313
Number: 1
Board Of Equalization: 44-011567
Referral Date: 08-14-92
Action Date: 03-16-94
Created Date: 02-29-88
Owner Tank Id: Not reported
SWRCB Tank Id: 19-050-001313-000006
Tank Status: A
Capacity: 12000
Active Date: 10-19-92
Tank Use: M.V. FUEL
STG: P
Content: REG UNLEADED
Number Of Tanks: Not reported

Name: THRIFTY OIL COMPANY
Address: 8050 VAN NUYS BLVD
City: VAN NUYS
Status: Active
Comp Number: 1313
Number: 1
Board Of Equalization: 44-011567
Referral Date: 08-14-92
Action Date: 03-16-94
Created Date: 02-29-88
Owner Tank Id: Not reported
SWRCB Tank Id: 19-050-001313-000007
Tank Status: A
Capacity: 12000

Map ID
Direction
Distance
Elevation

MAP FINDINGS

Site

Database(s)

EDR ID Number
EPA ID Number

THRIFTY OIL COMPANY (Continued)

S101584080

Active Date: 10-19-92
Tank Use: M.V. FUEL
STG: P
Content: REG UNLEADED
Number Of Tanks: Not reported

Name: THRIFTY OIL COMPANY
Address: 8050 VAN NUYS BLVD
City: VAN NUYS
Status: Active
Comp Number: 1313
Number: 1
Board Of Equalization: 44-011567
Referral Date: 08-14-92
Action Date: 03-16-94
Created Date: 02-29-88
Owner Tank Id: Not reported
SWRCB Tank Id: 19-050-001313-000008
Tank Status: A
Capacity: 12000
Active Date: 10-19-92
Tank Use: M.V. FUEL
STG: P
Content: REG UNLEADED
Number Of Tanks: Not reported

Name: THRIFTY OIL COMPANY
Address: 8050 VAN NUYS BLVD
City: VAN NUYS
Status: Active
Comp Number: 1313
Number: 1
Board Of Equalization: 44-011567
Referral Date: 08-14-92
Action Date: 03-16-94
Created Date: 02-29-88
Owner Tank Id: Not reported
SWRCB Tank Id: 19-050-001313-000009
Tank Status: A
Capacity: 12000
Active Date: 10-19-92
Tank Use: M.V. FUEL
STG: P
Content: REG UNLEADED
Number Of Tanks: Not reported

CA FID UST:

Facility ID: 19008354
Regulated By: UTNKA
Regulated ID: 00017666
Cortese Code: Not reported
SIC Code: Not reported
Facility Phone: 8189979607
Mail To: Not reported
Mailing Address: 10000 LAKEWOOD BLVD
Mailing Address 2: Not reported
Mailing City,St,Zip: VAN NUYS 914020000

Map ID
Direction
Distance
Elevation

MAP FINDINGS

Site

Database(s)

EDR ID Number
EPA ID Number

THRIFTY OIL COMPANY (Continued)

S101584080

Contact: Not reported
Contact Phone: Not reported
DUNS Number: Not reported
NPDES Number: Not reported
EPA ID: Not reported
Comments: Not reported
Status: Active

CHMIRS:

Name: Not reported
Address: 8050 VAN NUYS BLVD
City,State,Zip: VAN NUYS, CA 95691
OES Incident Number: 5-4307
OES notification: 07/20/2005
OES Date: Not reported
OES Time: Not reported
Date Completed: Not reported
Property Use: Not reported
Agency Id Number: Not reported
Agency Incident Number: Not reported
Time Notified: Not reported
Time Completed: Not reported
Surrounding Area: Not reported
Estimated Temperature: Not reported
Property Management: Not reported
More Than Two Substances Involved?: Not reported
Resp Agncy Personel # Of Decontaminated: Not reported
Responding Agency Personel # Of Injuries: Not reported
Responding Agency Personel # Of Fatalities: Not reported
Others Number Of Decontaminated: Not reported
Others Number Of Injuries: Not reported
Others Number Of Fatalities: Not reported
Vehicle Make/year: Not reported
Vehicle License Number: Not reported
Vehicle State: Not reported
Vehicle Id Number: Not reported
CA DOT PUC/ICC Number: Not reported
Company Name: Not reported
Reporting Officer Name/ID: Not reported
Report Date: Not reported
Facility Telephone: Not reported
Waterway Involved: Not reported
Waterway: Not reported
Spill Site: Not reported
Cleanup By: Unknown
Containment: Not reported
What Happened: Not reported
Type: Not reported
Measure: Not reported
Other: Not reported
Date/Time: Not reported
Year: 2005
Agency: NRC
Incident Date: 7/20/200512:00:00 AM
Admin Agency: L. A. County Fire Prevention
Amount: Not reported
Contained: Yes

Map ID
 Direction
 Distance
 Elevation

MAP FINDINGS

Site

Database(s)

EDR ID Number
 EPA ID Number

THRIFTY OIL COMPANY (Continued)

S101584080

Site Type:	Merchant/Business
E Date:	Not reported
Substance:	unleaded gasoline
Gallons:	25
Unknown:	0
Substance #2:	Not reported
Substance #3:	Not reported
Evacuations:	0
Number of Injuries:	0
Number of Fatalities:	0
#1 Pipeline:	Not reported
#2 Pipeline:	Not reported
#3 Pipeline:	Not reported
#1 Vessel >= 300 Tons:	Not reported
#2 Vessel >= 300 Tons:	Not reported
#3 Vessel >= 300 Tons:	Not reported
Evacs:	Not reported
Injuries:	Not reported
Fatals:	Not reported
Comments:	Not reported
Description:	Per the NRC report, the caller reported gasoline spilled onto the concrete from a faulty transfer hose connected to a storage tank.

H46
SE
 < 1/8
 0.091 mi.
 481 ft.

A & E AUTO BODY
14444 LANARK ST
PANORAMA CITY, CA 91402
 Site 1 of 8 in cluster H

CA HAZNET S113108155
CA HAZMAT N/A
CA HWTS

Relative:
Lower
Actual:
795 ft.

HAZNET:	
Name:	A & E AUTO BODY
Address:	14444 LANARK ST
Address 2:	Not reported
City,State,Zip:	PANORAMA CITY, CA 914025200
Contact:	AUGIE OLGUIN/OWNER
Telephone:	8189970641
Mailing Name:	Not reported
Mailing Address:	14444 LANARK ST
Year:	2017
Gepaid:	CAL000213504
TSD EPA ID:	CAD008364432
CA Waste Code:	214 - Unspecified solvent mixture
Disposal Method:	H061 - Fuel Blending Prior To Energy Recovery At Another Site
Tons:	0.198
Year:	2016
Gepaid:	CAL000213504
TSD EPA ID:	CAD008364432
CA Waste Code:	214 - Unspecified solvent mixture
Disposal Method:	H061 - Fuel Blending Prior To Energy Recovery At Another Site
Tons:	0.396
Year:	2015
Gepaid:	CAL000213504
TSD EPA ID:	CAD008364432
CA Waste Code:	214 - Unspecified solvent mixture

Map ID
Direction
Distance
Elevation

MAP FINDINGS

Site

Database(s)

EDR ID Number
EPA ID Number

A & E AUTO BODY (Continued)

S113108155

Disposal Method:	H061 - Fuel Blending Prior To Energy Recovery At Another Site
Tons:	0.198
Year:	2014
Gepaid:	CAL000213504
TSD EPA ID:	CAD008302903
CA Waste Code:	214 - Unspecified solvent mixture
Disposal Method:	H061 - Fuel Blending Prior To Energy Recovery At Another Site
Tons:	0.198
Year:	2014
Gepaid:	CAL000213504
TSD EPA ID:	CAD008364432
CA Waste Code:	214 - Unspecified solvent mixture
Disposal Method:	H061 - Fuel Blending Prior To Energy Recovery At Another Site
Tons:	0.198
Year:	2013
Gepaid:	CAL000213504
TSD EPA ID:	CAD008302903
CA Waste Code:	214 - Unspecified solvent mixture
Disposal Method:	H061 - Fuel Blending Prior To Energy Recovery At Another Site
Tons:	0.198
Year:	2013
Gepaid:	CAL000213504
TSD EPA ID:	CAD097030993
CA Waste Code:	352 - Other organic solids
Disposal Method:	H141 - Storage, Bulking, And/Or Transfer Off Site--No Treatment/Reovery (H010-H129) Or (H131-H135)
Tons:	0.05
Year:	2012
Gepaid:	CAL000213504
TSD EPA ID:	CAD028409019
CA Waste Code:	214 - Unspecified solvent mixture
Disposal Method:	H141 - Storage, Bulking, And/Or Transfer Off Site--No Treatment/Reovery (H010-H129) Or (H131-H135)
Tons:	0.198
Year:	2012
Gepaid:	CAL000213504
TSD EPA ID:	CAD008302903
CA Waste Code:	214 - Unspecified solvent mixture
Disposal Method:	H061 - Fuel Blending Prior To Energy Recovery At Another Site
Tons:	0.198
Year:	2012
Gepaid:	CAL000213504
TSD EPA ID:	CAD097030993
CA Waste Code:	352 - Other organic solids
Disposal Method:	H141 - Storage, Bulking, And/Or Transfer Off Site--No Treatment/Reovery (H010-H129) Or (H131-H135)
Tons:	0.05

Map ID
Direction
Distance
Elevation

MAP FINDINGS

Site

Database(s)

EDR ID Number
EPA ID Number

A & E AUTO BODY (Continued)

S113108155

[Click this hyperlink](#) while viewing on your computer to access 15 additional CA HAZNET: record(s) in the EDR Site Report.

Additional Info:

Year:	2000
Gen EPA ID:	CAL000213504
Shipment Date:	20000815
Creation Date:	9/25/2000 0:00:00
Receipt Date:	20000818
Manifest ID:	20263837
Trans EPA ID:	CAR000036673
Trans Name:	Not reported
Trans 2 EPA ID:	Not reported
Trans 2 Name:	Not reported
TSDf EPA ID:	CAD008302903
Trans Name:	Not reported
TSDf Alt EPA ID:	CAD008302903
TSDf Alt Name:	Not reported
CA Waste Code:	461 - Paint sludge
RCRA Code:	D001
Disposal Method:	R01 - Recycler
Quantity Tons:	0.1084
Waste Quantity:	26
Quantity Unit:	G
Additional Code 1:	Not reported
Additional Code 2:	Not reported
Additional Code 3:	Not reported
Additional Code 4:	Not reported
Additional Code 5:	Not reported
Shipment Date:	20000424
Creation Date:	6/13/2000 0:00:00
Receipt Date:	20000428
Manifest ID:	99698805
Trans EPA ID:	CAR000036673
Trans Name:	Not reported
Trans 2 EPA ID:	Not reported
Trans 2 Name:	Not reported
TSDf EPA ID:	CAD008302903
Trans Name:	Not reported
TSDf Alt EPA ID:	CAD008302903
TSDf Alt Name:	Not reported
CA Waste Code:	461 - Paint sludge
RCRA Code:	D001
Disposal Method:	R01 - Recycler
Quantity Tons:	0.0458
Waste Quantity:	11
Quantity Unit:	G
Additional Code 1:	Not reported
Additional Code 2:	Not reported
Additional Code 3:	Not reported
Additional Code 4:	Not reported
Additional Code 5:	Not reported
Shipment Date:	20000208

Map ID
Direction
Distance
Elevation

MAP FINDINGS

Site

Database(s)

EDR ID Number
EPA ID Number

A & E AUTO BODY (Continued)

S113108155

Creation Date: 4/28/2000 0:00:00
Receipt Date: 20000211
Manifest ID: 99310737
Trans EPA ID: CAR000036673
Trans Name: Not reported
Trans 2 EPA ID: Not reported
Trans 2 Name: Not reported
TSDf EPA ID: CAD008302903
Trans Name: Not reported
TSDf Alt EPA ID: CAD008302903
TSDf Alt Name: Not reported
CA Waste Code: 461 - Paint sludge
RCRA Code: D001
Disposal Method: R01 - Recycler
Quantity Tons: 0.0291
Waste Quantity: 7
Quantity Unit: G
Additional Code 1: Not reported
Additional Code 2: Not reported
Additional Code 3: Not reported
Additional Code 4: Not reported
Additional Code 5: Not reported

Additional Info:

Year: 2011
Gen EPA ID: CAL000213504

Shipment Date: 20110928
Creation Date: 12/9/2011 18:30:58
Receipt Date: 20111004
Manifest ID: 000905864GBF
Trans EPA ID: CAR000201459
Trans Name: LOS ANGELES PUMPING CO LLC
Trans 2 EPA ID: Not reported
Trans 2 Name: Not reported
TSDf EPA ID: CAD097030993
Trans Name: SIEMENS WATER TECHNOLOGIES CORP
TSDf Alt EPA ID: Not reported
TSDf Alt Name: Not reported
CA Waste Code: 352 - Other organic solids
RCRA Code: Not reported
Disposal Method: H141 - Storage, Bulking, And/Or Transfer Off Site--No Treatment/Reovery (H010-H129) Or (H131-H135)
Quantity Tons: 0.05
Waste Quantity: 100
Quantity Unit: P
Additional Code 1: Not reported
Additional Code 2: Not reported
Additional Code 3: Not reported
Additional Code 4: Not reported
Additional Code 5: Not reported

Shipment Date: 20110119
Creation Date: 3/31/2011 18:30:08
Receipt Date: 20110126
Manifest ID: 000905602GBF
Trans EPA ID: CAR000201459

Map ID
Direction
Distance
Elevation

MAP FINDINGS

Site

Database(s)

EDR ID Number
EPA ID Number

A & E AUTO BODY (Continued)

S113108155

Trans Name: LOS ANGELES PUMPING CO LLC
Trans 2 EPA ID: Not reported
Trans 2 Name: Not reported
TSDf EPA ID: CAD008302903
Trans Name: VEOLIA ENVIRONMENTAL SERVICES (FORMERLY ONYX)
TSDf Alt EPA ID: Not reported
TSDf Alt Name: Not reported
CA Waste Code: 214 - Unspecified solvent mixture
RCRA Code: D001
Disposal Method: H061 - Fuel Blending Prior To Energy Recovery At Another Site
Quantity Tons: 0.198
Waste Quantity: 55
Quantity Unit: G
Additional Code 1: Not reported
Additional Code 2: Not reported
Additional Code 3: Not reported
Additional Code 4: Not reported
Additional Code 5: Not reported

Additional Info:

Year: 2014
Gen EPA ID: CAL000213504

Shipment Date: 20141114
Creation Date: 1/22/2015 22:14:45
Receipt Date: 20141124
Manifest ID: 001745792GBF
Trans EPA ID: CAR000201459
Trans Name: LOS ANGELES PUMPING CO LLC
Trans 2 EPA ID: Not reported
Trans 2 Name: Not reported
TSDf EPA ID: CAD008302903
Trans Name: VEOLIA ES TECHNICAL SOLUTIONS LLC
TSDf Alt EPA ID: Not reported
TSDf Alt Name: Not reported
CA Waste Code: 214 - Unspecified solvent mixture
RCRA Code: D001
Disposal Method: H061 - Fuel Blending Prior To Energy Recovery At Another Site
Quantity Tons: 0.198
Waste Quantity: 55
Quantity Unit: G
Additional Code 1: Not reported
Additional Code 2: Not reported
Additional Code 3: Not reported
Additional Code 4: Not reported
Additional Code 5: Not reported

Shipment Date: 20140425
Creation Date: 6/11/2014 22:15:17
Receipt Date: 20140501
Manifest ID: 001745612GBF
Trans EPA ID: CAR000201459
Trans Name: LOS ANGELES PUMPING CO LLC
Trans 2 EPA ID: Not reported
Trans 2 Name: Not reported
TSDf EPA ID: CAD008364432
Trans Name: RHO-CHEM LLC

Map ID
Direction
Distance
Elevation

MAP FINDINGS

Site

Database(s)

EDR ID Number
EPA ID Number

A & E AUTO BODY (Continued)

S113108155

TSDF Alt EPA ID: Not reported
TSDF Alt Name: Not reported
CA Waste Code: 214 - Unspecified solvent mixture
RCRA Code: D001
Disposal Method: H061 - Fuel Blending Prior To Energy Recovery At Another Site
Quantity Tons: 0.198
Waste Quantity: 55
Quantity Unit: G
Additional Code 1: Not reported
Additional Code 2: Not reported
Additional Code 3: Not reported
Additional Code 4: Not reported
Additional Code 5: Not reported

Additional Info:

Year: 2006
Gen EPA ID: CAL000213504

Shipment Date: 20060222
Creation Date: 6/22/2006 18:34:40
Receipt Date: 20060222
Manifest ID: 25089557
Trans EPA ID: CAD008252405
Trans Name: PACIFIC COAST LACQUER
Trans 2 EPA ID: Not reported
Trans 2 Name: Not reported
TSDF EPA ID: CAD008252405
Trans Name: PACIFIC RESOURCE RECOVERY
TSDF Alt EPA ID: CAD008252405
TSDF Alt Name: Not reported
CA Waste Code: 214 - Unspecified solvent mixture
RCRA Code: D001
Disposal Method: - Not reported
Quantity Tons: 0.0972
Waste Quantity: 27
Quantity Unit: G
Additional Code 1: Not reported
Additional Code 2: Not reported
Additional Code 3: Not reported
Additional Code 4: Not reported
Additional Code 5: Not reported

Shipment Date: 20060222
Creation Date: 6/22/2006 18:34:40
Receipt Date: 20060222
Manifest ID: 25089557
Trans EPA ID: CAD008252405
Trans Name: PACIFIC COAST LACQUER
Trans 2 EPA ID: Not reported
Trans 2 Name: Not reported
TSDF EPA ID: CAD008252405
Trans Name: PACIFIC RESOURCE RECOVERY
TSDF Alt EPA ID: CAD008252405
TSDF Alt Name: Not reported
CA Waste Code: - Not reported
RCRA Code: Not reported
Disposal Method: R01 - Recycler

Map ID
Direction
Distance
Elevation

MAP FINDINGS

Site

Database(s)

EDR ID Number
EPA ID Number

A & E AUTO BODY (Continued)

S113108155

Quantity Tons:	Not reported
Waste Quantity:	Not reported
Quantity Unit:	Not reported
Additional Code 1:	Not reported
Additional Code 2:	Not reported
Additional Code 3:	Not reported
Additional Code 4:	Not reported
Additional Code 5:	Not reported
Shipment Date:	20060124
Creation Date:	5/5/2006 18:31:14
Receipt Date:	20060124
Manifest ID:	25087203
Trans EPA ID:	CAD008252405
Trans Name:	PACIFIC COAST LACQUER
Trans 2 EPA ID:	Not reported
Trans 2 Name:	Not reported
TSDf EPA ID:	CAD008252405
Trans Name:	PACIFIC RESOURCE RECOVERY
TSDf Alt EPA ID:	CAD008252405
TSDf Alt Name:	Not reported
CA Waste Code:	352 - Other organic solids
RCRA Code:	D001
Disposal Method:	H01 - Transfer Station
Quantity Tons:	0.05
Waste Quantity:	100
Quantity Unit:	P
Additional Code 1:	Not reported
Additional Code 2:	Not reported
Additional Code 3:	Not reported
Additional Code 4:	Not reported
Additional Code 5:	Not reported
Shipment Date:	20060111
Creation Date:	8/10/2006 18:34:27
Receipt Date:	20060111
Manifest ID:	24469338
Trans EPA ID:	CAD008252405
Trans Name:	PACIFIC COAST LACQUER
Trans 2 EPA ID:	Not reported
Trans 2 Name:	Not reported
TSDf EPA ID:	CAD008252405
Trans Name:	PACIFIC RESOURCE RECOVERY
TSDf Alt EPA ID:	CAD008252405
TSDf Alt Name:	Not reported
CA Waste Code:	214 - Unspecified solvent mixture
RCRA Code:	D001
Disposal Method:	R01 - Recycler
Quantity Tons:	0.1512
Waste Quantity:	42
Quantity Unit:	G
Additional Code 1:	Not reported
Additional Code 2:	Not reported
Additional Code 3:	Not reported
Additional Code 4:	Not reported
Additional Code 5:	Not reported

Map ID
Direction
Distance
Elevation

MAP FINDINGS

Site

Database(s)

EDR ID Number
EPA ID Number

A & E AUTO BODY (Continued)

S113108155

Additional Info:

Year: 2015
Gen EPA ID: CAL000213504

Shipment Date: 20150605
Creation Date: 9/4/2015 22:15:45
Receipt Date: 20150611
Manifest ID: 001746011GBF
Trans EPA ID: CAR000201459
Trans Name: LOS ANGELES PUMPING CO LLC
Trans 2 EPA ID: Not reported
Trans 2 Name: Not reported
TSDf EPA ID: CAD008364432
Trans Name: RHO-CHEM LLC
TSDf Alt EPA ID: Not reported
TSDf Alt Name: Not reported
CA Waste Code: 214 - Unspecified solvent mixture
RCRA Code: D001
Disposal Method: H061 - Fuel Blending Prior To Energy Recovery At Another Site
Quantity Tons: 0.198
Waste Quantity: 55
Quantity Unit: G
Additional Code 1: Not reported
Additional Code 2: Not reported
Additional Code 3: Not reported
Additional Code 4: Not reported
Additional Code 5: Not reported

Additional Info:

Year: 2013
Gen EPA ID: CAL000213504

Shipment Date: 20130923
Creation Date: 11/7/2013 22:15:14
Receipt Date: 20130926
Manifest ID: 001745415GBF
Trans EPA ID: CAR000201459
Trans Name: LOS ANGELES PUMPING CO LLC
Trans 2 EPA ID: Not reported
Trans 2 Name: Not reported
TSDf EPA ID: CAD008302903
Trans Name: VEOLIA ES TECHNICAL SOLUTIONS LLC
TSDf Alt EPA ID: Not reported
TSDf Alt Name: Not reported
CA Waste Code: 214 - Unspecified solvent mixture
RCRA Code: D001
Disposal Method: H061 - Fuel Blending Prior To Energy Recovery At Another Site
Quantity Tons: 0.198
Waste Quantity: 55
Quantity Unit: G
Additional Code 1: Not reported
Additional Code 2: Not reported
Additional Code 3: Not reported
Additional Code 4: Not reported
Additional Code 5: Not reported

Map ID
Direction
Distance
Elevation

MAP FINDINGS

Site

Database(s)

EDR ID Number
EPA ID Number

A & E AUTO BODY (Continued)

S113108155

Shipment Date: 20130920
Creation Date: 10/31/2013 22:15:06
Receipt Date: 20130926
Manifest ID: 001745412GBF
Trans EPA ID: CAR000201459
Trans Name: LOS ANGELES PUMPING CO LLC
Trans 2 EPA ID: Not reported
Trans 2 Name: Not reported
TSDf EPA ID: CAD097030993
Trans Name: SIEMENS WATER TECHNOLOGIES LLC
TSDf Alt EPA ID: Not reported
TSDf Alt Name: Not reported
CA Waste Code: 352 - Other organic solids
RCRA Code: Not reported
Disposal Method: H141 - Storage, Bulking, And/Or Transfer Off Site--No Treatment/Reovery (H010-H129) Or (H131-H135)

Quantity Tons: 0.05
Waste Quantity: 100
Quantity Unit: P
Additional Code 1: Not reported
Additional Code 2: Not reported
Additional Code 3: Not reported
Additional Code 4: Not reported
Additional Code 5: Not reported

Additional Info:

Year: 2012
Gen EPA ID: CAL000213504

Shipment Date: 20121218
Creation Date: 3/7/2013 22:15:08
Receipt Date: 20121227
Manifest ID: 001745110GBF
Trans EPA ID: CAR000201459
Trans Name: LOS ANGELES PUMPING CO LLC
Trans 2 EPA ID: Not reported
Trans 2 Name: Not reported
TSDf EPA ID: CAD028409019
Trans Name: CROSBY & OVERTON - PLANT #1
TSDf Alt EPA ID: Not reported
TSDf Alt Name: Not reported
CA Waste Code: 214 - Unspecified solvent mixture
RCRA Code: D001
Disposal Method: H141 - Storage, Bulking, And/Or Transfer Off Site--No Treatment/Reovery (H010-H129) Or (H131-H135)

Quantity Tons: 0.198
Waste Quantity: 55
Quantity Unit: G
Additional Code 1: Not reported
Additional Code 2: Not reported
Additional Code 3: Not reported
Additional Code 4: Not reported
Additional Code 5: Not reported

Shipment Date: 20120907
Creation Date: 11/28/2012 22:15:34
Receipt Date: 20120914

Map ID
Direction
Distance
Elevation

MAP FINDINGS

Site

Database(s)

EDR ID Number
EPA ID Number

A & E AUTO BODY (Continued)

S113108155

Manifest ID: 001744999GBF
Trans EPA ID: CAR000201459
Trans Name: LOS ANGELES PUMPING CO LLC
Trans 2 EPA ID: Not reported
Trans 2 Name: Not reported
TSDf EPA ID: CAD097030993
Trans Name: SIEMENS INDUSTRY INC
TSDf Alt EPA ID: Not reported
TSDf Alt Name: Not reported
CA Waste Code: 352 - Other organic solids
RCRA Code: Not reported
Disposal Method: H141 - Storage, Bulking, And/Or Transfer Off Site--No Treatment/Reovery (H010-H129) Or (H131-H135)
Quantity Tons: 0.05
Waste Quantity: 100
Quantity Unit: P
Additional Code 1: Not reported
Additional Code 2: Not reported
Additional Code 3: Not reported
Additional Code 4: Not reported
Additional Code 5: Not reported

Shipment Date: 20120302
Creation Date: 4/19/2012 20:30:22
Receipt Date: 20120309
Manifest ID: 000906406GBF
Trans EPA ID: CAR000201459
Trans Name: LOS ANGELES PUMPING CO LLC
Trans 2 EPA ID: Not reported
Trans 2 Name: Not reported
TSDf EPA ID: CAD008302903
Trans Name: VEOLIA ENVIRONMENTAL SERVICES (FORMERLY ONYX)
TSDf Alt EPA ID: Not reported
TSDf Alt Name: Not reported
CA Waste Code: 214 - Unspecified solvent mixture
RCRA Code: D001
Disposal Method: H061 - Fuel Blending Prior To Energy Recovery At Another Site
Quantity Tons: 0.198
Waste Quantity: 55
Quantity Unit: G
Additional Code 1: Not reported
Additional Code 2: Not reported
Additional Code 3: Not reported
Additional Code 4: Not reported
Additional Code 5: Not reported

Additional Info:
Year: 2003
Gen EPA ID: CAL000213504

Shipment Date: 20030818
Creation Date: 7/29/2004 15:04:35
Receipt Date: 20030818
Manifest ID: 22896339
Trans EPA ID: CAD008252405
Trans Name: Not reported
Trans 2 EPA ID: Not reported

Map ID
Direction
Distance
Elevation

MAP FINDINGS

Site

Database(s)

EDR ID Number
EPA ID Number

A & E AUTO BODY (Continued)

S113108155

Trans 2 Name:	Not reported
TSDF EPA ID:	CAD008252405
Trans Name:	Not reported
TSDF Alt EPA ID:	CAD008252405
TSDF Alt Name:	Not reported
CA Waste Code:	214 - Unspecified solvent mixture
RCRA Code:	D001
Disposal Method:	R01 - Recycler
Quantity Tons:	0.198
Waste Quantity:	55
Quantity Unit:	G
Additional Code 1:	Not reported
Additional Code 2:	Not reported
Additional Code 3:	Not reported
Additional Code 4:	Not reported
Additional Code 5:	Not reported
Shipment Date:	20030527
Creation Date:	6/23/2004 9:59:25
Receipt Date:	20030528
Manifest ID:	22370168
Trans EPA ID:	TXR000050930
Trans Name:	Not reported
Trans 2 EPA ID:	Not reported
Trans 2 Name:	Not reported
TSDF EPA ID:	CAT000613893
Trans Name:	Not reported
TSDF Alt EPA ID:	CAT000613893
TSDF Alt Name:	Not reported
CA Waste Code:	212 - Oxygenated solvents (acetone, butanol, ethyl acetate, etc.
RCRA Code:	F005
Disposal Method:	H01 - Transfer Station
Quantity Tons:	0.0135
Waste Quantity:	27
Quantity Unit:	P
Additional Code 1:	Not reported
Additional Code 2:	Not reported
Additional Code 3:	Not reported
Additional Code 4:	Not reported
Additional Code 5:	Not reported
Shipment Date:	20030402
Creation Date:	6/22/2003 18:31:12
Receipt Date:	20030404
Manifest ID:	22439789
Trans EPA ID:	TXR000050930
Trans Name:	Not reported
Trans 2 EPA ID:	Not reported
Trans 2 Name:	Not reported
TSDF EPA ID:	CAT000613893
Trans Name:	Not reported
TSDF Alt EPA ID:	CAT000613893
TSDF Alt Name:	Not reported
CA Waste Code:	212 - Oxygenated solvents (acetone, butanol, ethyl acetate, etc.
RCRA Code:	F005
Disposal Method:	H01 - Transfer Station
Quantity Tons:	0.0405

Map ID
Direction
Distance
Elevation

MAP FINDINGS

Site

Database(s)

EDR ID Number
EPA ID Number

A & E AUTO BODY (Continued)

S113108155

Waste Quantity:	81
Quantity Unit:	P
Additional Code 1:	Not reported
Additional Code 2:	Not reported
Additional Code 3:	Not reported
Additional Code 4:	Not reported
Additional Code 5:	Not reported
Additional Info:	
Year:	2005
Gen EPA ID:	CAL000213504
Shipment Date: 20050504	
Creation Date: 7/28/2005 18:30:54	
Receipt Date: 20050504	
Manifest ID: 24115781	
Trans EPA ID: CAD008252405	
Trans Name: PACIFIC COAST LACQUER	
Trans 2 EPA ID: Not reported	
Trans 2 Name: Not reported	
TSDf EPA ID: CAD008252405	
Trans Name: PACIFIC RESOURCE RECOVERY	
TSDf Alt EPA ID: CAD008252405	
TSDf Alt Name: Not reported	
CA Waste Code: 214 - Unspecified solvent mixture	
RCRA Code: D001	
Disposal Method: R01 - Recycler	
Quantity Tons: 0.18	
Waste Quantity: 50	
Quantity Unit: G	
Additional Code 1: Not reported	
Additional Code 2: Not reported	
Additional Code 3: Not reported	
Additional Code 4: Not reported	
Additional Code 5: Not reported	
Additional Info:	
Year:	2017
Gen EPA ID:	CAL000213504
Shipment Date: 20170711	
Creation Date: 5/29/2018 18:30:17	
Receipt Date: 20170720	
Manifest ID: 003176086GBF	
Trans EPA ID: CAR000201459	
Trans Name: LOS ANGELES PUMPING CO LLC	
Trans 2 EPA ID: Not reported	
Trans 2 Name: Not reported	
TSDf EPA ID: CAD008364432	
Trans Name: RHO-CHEM LLC	
TSDf Alt EPA ID: Not reported	
TSDf Alt Name: Not reported	
CA Waste Code: 214 - Unspecified solvent mixture	
RCRA Code: D001	
Disposal Method: H061 - Fuel Blending Prior To Energy Recovery At Another Site	
Quantity Tons: 0.198	

Map ID
Direction
Distance
Elevation

MAP FINDINGS

Site

Database(s)

EDR ID Number
EPA ID Number

A & E AUTO BODY (Continued)

S113108155

Waste Quantity: 55
Quantity Unit: G
Additional Code 1: Not reported
Additional Code 2: Not reported
Additional Code 3: Not reported
Additional Code 4: Not reported
Additional Code 5: Not reported

Additional Info:

Year: 2008
Gen EPA ID: CAL000213504

Shipment Date: 20081014
Creation Date: 3/30/2009 18:30:08
Receipt Date: 20081014
Manifest ID: 004036354JJK
Trans EPA ID: CAD008252405
Trans Name: PACIFIC COAST LACQUER
Trans 2 EPA ID: Not reported
Trans 2 Name: Not reported
TSDf EPA ID: CAD008252405
Trans Name: PACIFIC RESOURCE RECOVERY
TSDf Alt EPA ID: Not reported
TSDf Alt Name: Not reported
CA Waste Code: 214 - Unspecified solvent mixture
RCRA Code: F005
Disposal Method: H061 - Fuel Blending Prior To Energy Recovery At Another Site
Quantity Tons: 0.0504
Waste Quantity: 14
Quantity Unit: G
Additional Code 1: F003
Additional Code 2: D001
Additional Code 3: Not reported
Additional Code 4: Not reported
Additional Code 5: Not reported

Additional Info:

Year: 2016
Gen EPA ID: CAL000213504

Shipment Date: 20150605
Creation Date: 9/4/2015 22:15:45
Receipt Date: 20150611
Manifest ID: 001746011GBF
Trans EPA ID: CAR000201459
Trans Name: LOS ANGELES PUMPING CO LLC
Trans 2 EPA ID: Not reported
Trans 2 Name: Not reported
TSDf EPA ID: CAD008364432
Trans Name: RHO-CHEM LLC
TSDf Alt EPA ID: Not reported
TSDf Alt Name: Not reported
CA Waste Code: 214 - Unspecified solvent mixture
RCRA Code: D001
Disposal Method: H061 - Fuel Blending Prior To Energy Recovery At Another Site
Quantity Tons: 0.198

Map ID
Direction
Distance
Elevation

MAP FINDINGS

Site

Database(s)

EDR ID Number
EPA ID Number

A & E AUTO BODY (Continued)

S113108155

Waste Quantity: 55
Quantity Unit: G
Additional Code 1: Not reported
Additional Code 2: Not reported
Additional Code 3: Not reported
Additional Code 4: Not reported
Additional Code 5: Not reported

Additional Info:

Year: 2004
Gen EPA ID: CAL000213504

Shipment Date: 20040719
Creation Date: 11/5/2004 18:30:59
Receipt Date: 20040719
Manifest ID: 23865256
Trans EPA ID: CAD008252405
Trans Name: PACIFIC COAST LACQUER
Trans 2 EPA ID: Not reported
Trans 2 Name: Not reported
TSDf EPA ID: CAD008252405
Trans Name: PACIFIC RESOURCE RECOVERY
TSDf Alt EPA ID: CAD008252405
TSDf Alt Name: Not reported
CA Waste Code: 214 - Unspecified solvent mixture
RCRA Code: D001
Disposal Method: R01 - Recycler
Quantity Tons: 0.18
Waste Quantity: 50
Quantity Unit: G
Additional Code 1: Not reported
Additional Code 2: Not reported
Additional Code 3: Not reported
Additional Code 4: Not reported
Additional Code 5: Not reported

Shipment Date: 20040120
Creation Date: 8/20/2004 9:31:41
Receipt Date: 20040120
Manifest ID: 22944881
Trans EPA ID: CAD008252405
Trans Name: PACIFIC COAST LACQUER
Trans 2 EPA ID: Not reported
Trans 2 Name: Not reported
TSDf EPA ID: CAD008252405
Trans Name: PACIFIC RESOURCE RECOVERY
TSDf Alt EPA ID: CAD008252405
TSDf Alt Name: Not reported
CA Waste Code: 214 - Unspecified solvent mixture
RCRA Code: D001
Disposal Method: R01 - Recycler
Quantity Tons: 0.18
Waste Quantity: 50
Quantity Unit: G
Additional Code 1: Not reported
Additional Code 2: Not reported
Additional Code 3: Not reported

Map ID
Direction
Distance
Elevation

MAP FINDINGS

Site

Database(s)

EDR ID Number
EPA ID Number

A & E AUTO BODY (Continued)

S113108155

Additional Code 4:	Not reported
Additional Code 5:	Not reported
Additional Info:	
Year:	2010
Gen EPA ID:	CAL000213504
Shipment Date:	20100209
Creation Date:	4/12/2010 18:31:19
Receipt Date:	20100210
Manifest ID:	000905205GBF
Trans EPA ID:	CAR000201459
Trans Name:	LOS ANGELES PUMPING CO LLC
Trans 2 EPA ID:	Not reported
Trans 2 Name:	Not reported
TSDf EPA ID:	CAD097030993
Trans Name:	SIEMENS WATER TECHNOLOGIES CORP
TSDf Alt EPA ID:	Not reported
TSDf Alt Name:	Not reported
CA Waste Code:	352 - Other organic solids
RCRA Code:	Not reported
Disposal Method:	H141 - Storage, Bulking, And/Or Transfer Off Site--No Treatment/Reovery (H010-H129) Or (H131-H135)
Quantity Tons:	0.05
Waste Quantity:	100
Quantity Unit:	P
Additional Code 1:	Not reported
Additional Code 2:	Not reported
Additional Code 3:	Not reported
Additional Code 4:	Not reported
Additional Code 5:	Not reported
Additional Info:	
Year:	2002
Gen EPA ID:	CAL000213504
Shipment Date:	20021125
Creation Date:	3/27/2003 18:31:27
Receipt Date:	20021125
Manifest ID:	21771366
Trans EPA ID:	CAD008252405
Trans Name:	Not reported
Trans 2 EPA ID:	Not reported
Trans 2 Name:	Not reported
TSDf EPA ID:	CAD008252405
Trans Name:	Not reported
TSDf Alt EPA ID:	Not reported
TSDf Alt Name:	Not reported
CA Waste Code:	214 - Unspecified solvent mixture
RCRA Code:	D001
Disposal Method:	R01 - Recycler
Quantity Tons:	0.072
Waste Quantity:	20
Quantity Unit:	G
Additional Code 1:	Not reported
Additional Code 2:	Not reported

Map ID
Direction
Distance
Elevation

MAP FINDINGS

Site

Database(s)

EDR ID Number
EPA ID Number

A & E AUTO BODY (Continued)

S113108155

Additional Code 3:	Not reported
Additional Code 4:	Not reported
Additional Code 5:	Not reported
Shipment Date:	20020604
Creation Date:	8/5/2002 18:31:21
Receipt Date:	20020604
Manifest ID:	21646638
Trans EPA ID:	CAD008252405
Trans Name:	Not reported
Trans 2 EPA ID:	Not reported
Trans 2 Name:	Not reported
TSDf EPA ID:	CAD008252405
Trans Name:	Not reported
TSDf Alt EPA ID:	Not reported
TSDf Alt Name:	Not reported
CA Waste Code:	214 - Unspecified solvent mixture
RCRA Code:	D001
Disposal Method:	R01 - Recycler
Quantity Tons:	0.1332
Waste Quantity:	37
Quantity Unit:	G
Additional Code 1:	Not reported
Additional Code 2:	Not reported
Additional Code 3:	Not reported
Additional Code 4:	Not reported
Additional Code 5:	Not reported
Shipment Date:	20020227
Creation Date:	7/25/2002 18:31:53
Receipt Date:	20020227
Manifest ID:	21417747
Trans EPA ID:	CAD008252405
Trans Name:	Not reported
Trans 2 EPA ID:	Not reported
Trans 2 Name:	Not reported
TSDf EPA ID:	CAD008252405
Trans Name:	Not reported
TSDf Alt EPA ID:	Not reported
TSDf Alt Name:	Not reported
CA Waste Code:	214 - Unspecified solvent mixture
RCRA Code:	D001
Disposal Method:	R01 - Recycler
Quantity Tons:	0.1728
Waste Quantity:	48
Quantity Unit:	G
Additional Code 1:	Not reported
Additional Code 2:	Not reported
Additional Code 3:	Not reported
Additional Code 4:	Not reported
Additional Code 5:	Not reported

Additional Info:	
Year:	2001
Gen EPA ID:	CAL000213504
Shipment Date:	20011106

Map ID
Direction
Distance
Elevation

MAP FINDINGS

Site

Database(s)

EDR ID Number
EPA ID Number

A & E AUTO BODY (Continued)

S113108155

Creation Date: 1/16/2002 0:00:00
Receipt Date: 20011106
Manifest ID: 21412745
Trans EPA ID: CAD008252405
Trans Name: Not reported
Trans 2 EPA ID: Not reported
Trans 2 Name: Not reported
TSDf EPA ID: CAD008252405
Trans Name: Not reported
TSDf Alt EPA ID: CAD008252405
TSDf Alt Name: Not reported
CA Waste Code: 214 - Unspecified solvent mixture
RCRA Code: D001
Disposal Method: R01 - Recycler
Quantity Tons: 0.126
Waste Quantity: 35
Quantity Unit: G
Additional Code 1: Not reported
Additional Code 2: Not reported
Additional Code 3: Not reported
Additional Code 4: Not reported
Additional Code 5: Not reported

Shipment Date: 20010814
Creation Date: 10/23/2001 0:00:00
Receipt Date: 20010814
Manifest ID: 20931947
Trans EPA ID: CAD008252405
Trans Name: Not reported
Trans 2 EPA ID: Not reported
Trans 2 Name: Not reported
TSDf EPA ID: CAD008252405
Trans Name: Not reported
TSDf Alt EPA ID: Not reported
TSDf Alt Name: Not reported
CA Waste Code: 214 - Unspecified solvent mixture
RCRA Code: D001
Disposal Method: R01 - Recycler
Quantity Tons: 0.216
Waste Quantity: 60
Quantity Unit: G
Additional Code 1: Not reported
Additional Code 2: Not reported
Additional Code 3: Not reported
Additional Code 4: Not reported
Additional Code 5: Not reported

Shipment Date: 20010521
Creation Date: 7/30/2001 0:00:00
Receipt Date: 20010521
Manifest ID: 20926023
Trans EPA ID: CAD008252405
Trans Name: Not reported
Trans 2 EPA ID: Not reported
Trans 2 Name: Not reported
TSDf EPA ID: CAD008252405
Trans Name: Not reported

Map ID
Direction
Distance
Elevation

MAP FINDINGS

Site

Database(s)

EDR ID Number
EPA ID Number

A & E AUTO BODY (Continued)

S113108155

TSDf Alt EPA ID: CAD008252405
TSDf Alt Name: Not reported
CA Waste Code: 214 - Unspecified solvent mixture
RCRA Code: D001
Disposal Method: R01 - Recycler
Quantity Tons: 0.1728
Waste Quantity: 48
Quantity Unit: G
Additional Code 1: Not reported
Additional Code 2: Not reported
Additional Code 3: Not reported
Additional Code 4: Not reported
Additional Code 5: Not reported

Shipment Date: 20010226
Creation Date: 5/16/2001 0:00:00
Receipt Date: 20010226
Manifest ID: 20503117
Trans EPA ID: CAD008252405
Trans Name: Not reported
Trans 2 EPA ID: Not reported
Trans 2 Name: Not reported
TSDf EPA ID: CAD008252405
Trans Name: Not reported
TSDf Alt EPA ID: CAD008252405
TSDf Alt Name: Not reported
CA Waste Code: 214 - Unspecified solvent mixture
RCRA Code: D001
Disposal Method: R01 - Recycler
Quantity Tons: 0.18
Waste Quantity: 50
Quantity Unit: G
Additional Code 1: Not reported
Additional Code 2: Not reported
Additional Code 3: Not reported
Additional Code 4: Not reported
Additional Code 5: Not reported

LOS ANGELES HM:

Name: A & E AUTO BODY
Address: 14444 LANARK ST
City,State,Zip: PANORAMA CITY, CA 91402
Facility ID: FA0032722
Last Run Date: 06/01/2019
Status: ACTIVE

HWTS:

Name: A & E AUTO BODY
Address: 14444 LANARK ST
Address 2: Not reported
City,State,Zip: PANORAMA CITY, CA 914025200
EPA ID: CAL000213504
Inactive Date: Not reported
Create Date: 11/12/1999
Last Act Date: 09/17/2019
Mailing Name: Not reported

Map ID
Direction
Distance
Elevation

MAP FINDINGS

Site

Database(s)

EDR ID Number
EPA ID Number

A & E AUTO BODY (Continued)

S113108155

Mailing Address: 14444 LANARK ST
Mailing Address 2: Not reported
Mailing City,State,Zip: PANORAMA CITY, CA 914025200
Owner Name: AUGIE OLGUIN
Owner Address: 14444 LANARK ST
Owner Address 2: Not reported
Owner City,State,Zip: PANORAMA CITY, CA 914025200
Contact Name: AUGIE OLGUIN/OWNER
Contact Address: 14444 LANARK ST
Contact Address 2: Not reported
City,State,Zip: PANORAMA CITY, CA 91402

NAICS:

EPA ID: CAL000213504
Create Date: 2004-08-18 13:34:10
NAICS Code: 811111
NAICS Description: General Automotive Repair
Issued EPA ID Date: 1999-11-12 00:00:00
Inactive Date: Not reported
Facility Name: A & E AUTO BODY
Facility Address: 14444 LANARK ST
Facility Address 2: Not reported
Facility City: PANORAMA CITY
Facility County: 19
Facility State: CA
Facility Zip: 914025200

H47
SE
< 1/8
0.091 mi.
481 ft.

A & E AUTO BODY
14444 W LANARK ST
PANORAMA CITY, CA 91402

CA CERS HAZ WASTE **S123535742**
CA CERS **N/A**

Site 2 of 8 in cluster H

Relative:
Lower
Actual:
795 ft.

CERS HAZ WASTE:
Name: A & E AUTO BODY
Address: 14444 W LANARK ST
City,State,Zip: PANORAMA CITY, CA 91402
Site ID: 88640
CERS ID: 10256680
CERS Description: Hazardous Waste Generator

CERS:

Name: A & E AUTO BODY
Address: 14444 W LANARK ST
City,State,Zip: PANORAMA CITY, CA 91402
Site ID: 88640
CERS ID: 10256680
CERS Description: Chemical Storage Facilities

Violations:

Site ID: 88640
Site Name: A & E AUTO BODY
Violation Date: 03-07-2016
Citation: HSC 6.95 25508(a)(1) - California Health and Safety Code, Chapter 6.95, Section(s) 25508(a)(1)
Violation Description: Failure to complete and electronically submit hazardous material inventory information for all reportable hazardous materials on site

Map ID
Direction
Distance
Elevation

MAP FINDINGS

Site

Database(s)

EDR ID Number
EPA ID Number

A & E AUTO BODY (Continued)

S123535742

at or above reportable quantities.
Violation Notes: Returned to compliance on 06/10/2019.
Violation Division: Los Angeles City Fire Department
Violation Program: HMRRP
Violation Source: CERS

Site ID: 88640
Site Name: A & E AUTO BODY
Violation Date: 03-07-2016
Citation: HSC 6.95 25508.2 - California Health and Safety Code, Chapter 6.95, Section(s) 25508.2
Violation Description: Failure to annually review and electronically certify that the business plan is complete, accurate, and up-to-date.

Violation Notes: Returned to compliance on 06/10/2019.
Violation Division: Los Angeles City Fire Department
Violation Program: HMRRP
Violation Source: CERS

Site ID: 88640
Site Name: A & E AUTO BODY
Violation Date: 03-07-2016
Citation: HSC 6.95 25508(d) - California Health and Safety Code, Chapter 6.95, Section(s) 25508(d)
Violation Description: Failure to complete and/or electronically submit a business plan when storing/handling a hazardous material at or above reportable quantities.

Violation Notes: Returned to compliance on 06/10/2019.
Violation Division: Los Angeles City Fire Department
Violation Program: HMRRP
Violation Source: CERS

Site ID: 88640
Site Name: A & E AUTO BODY
Violation Date: 03-07-2016
Citation: HSC 6.95 25507 - California Health and Safety Code, Chapter 6.95, Section(s) 25507
Violation Description: Failure to adequately establish and implement a business plan when storing/handling a hazardous material at or above reportable quantities.

Violation Notes: Returned to compliance on 06/10/2019.
Violation Division: Los Angeles City Fire Department
Violation Program: HMRRP
Violation Source: CERS

Site ID: 88640
Site Name: A & E AUTO BODY
Violation Date: 03-07-2016
Citation: HSC 6.95 25505(a)(4) - California Health and Safety Code, Chapter 6.95, Section(s) 25505(a)(4)
Violation Description: Failure to provide initial and annual training to all employees in safety procedures in the event of a release or threatened release of a hazardous material or failure to document and maintain training records for a minimum of three years.

Violation Notes: Returned to compliance on 06/10/2019.
Violation Division: Los Angeles City Fire Department
Violation Program: HMRRP
Violation Source: CERS

Map ID
Direction
Distance
Elevation

MAP FINDINGS

Site

Database(s)

EDR ID Number
EPA ID Number

A & E AUTO BODY (Continued)

S123535742

Site ID: 88640
Site Name: A & E AUTO BODY
Violation Date: 06-10-2019
Citation: HSC 6.95 25508.2 - California Health and Safety Code, Chapter 6.95, Section(s) 25508.2
Violation Description: Failure to annually review and electronically certify that the business plan is complete and accurate on or before the annual due date.
Violation Notes: Returned to compliance on 09/19/2019. Electronically submit and certify in CERS that the Hazardous Materials Business Plan is complete, accurate, and in compliance with EPCRA on or before the annual due date.
Violation Division: Los Angeles City Fire Department
Violation Program: HMRRP
Violation Source: CERS

Site ID: 88640
Site Name: A & E AUTO BODY
Violation Date: 03-07-2016
Citation: HSC 6.95 25508(a)(1) - California Health and Safety Code, Chapter 6.95, Section(s) 25508(a)(1)
Violation Description: Failure to complete and electronically submit a site map with all required content.
Violation Notes: Returned to compliance on 06/10/2019.
Violation Division: Los Angeles City Fire Department
Violation Program: HMRRP
Violation Source: CERS

Site ID: 88640
Site Name: A & E AUTO BODY
Violation Date: 03-07-2016
Citation: 19 CCR 6.95 25508(a)(1) - California Code of Regulations, Title 19, Chapter 6.95, Section(s) 25508(a)(1)
Violation Description: Failure to complete and electronically submit the Business Activities Page and/or Business Owner Operator Identification Page.
Violation Notes: Returned to compliance on 06/10/2019.
Violation Division: Los Angeles City Fire Department
Violation Program: HMRRP
Violation Source: CERS

Site ID: 88640
Site Name: A & E AUTO BODY
Violation Date: 03-07-2016
Citation: HSC 6.95 25508(a)(1) - California Health and Safety Code, Chapter 6.95, Section(s) 25508(a)(1)
Violation Description: Failure to establish and electronically submit an adequate training program in safety procedures in the event of a release or threatened release of a hazardous material.
Violation Notes: Returned to compliance on 06/10/2019.
Violation Division: Los Angeles City Fire Department
Violation Program: HMRRP
Violation Source: CERS

Site ID: 88640
Site Name: A & E AUTO BODY
Violation Date: 08-26-2013
Citation: HSC 6.95 25505(a) - California Health and Safety Code, Chapter 6.95,

Map ID
Direction
Distance
Elevation

MAP FINDINGS

Site

Database(s)

EDR ID Number
EPA ID Number

A & E AUTO BODY (Continued)

S123535742

Violation Description: Section(s) 25505(a)
Owner/Operator failed to complete and/or submit a Hazardous Materials Business Plan when storing hazardous materials at or above the thresholds quantities of 55 gallons/500 lbs/200 cubic feet.

Violation Notes: Returned to compliance on 09/26/2013.

Violation Division: Los Angeles City Fire Department

Violation Program: HMRRP

Violation Source: CERS

Site ID: 88640

Site Name: A & E AUTO BODY

Violation Date: 03-07-2016

Citation: HSC 6.95 25508.1(a)-(e) - California Health and Safety Code, Chapter 6.95, Section(s) 25508.1(a)-(e)

Violation Description: Failure to electronically update business plan within 30 days of any one of the following events: A 100 percent or more increase in the quantity of a previously disclosed material. Any handling of a previously undisclosed hazardous materials at or above reportable quantities. A change of business address, business ownership, or business name.

Violation Notes: Returned to compliance on 06/10/2019.

Violation Division: Los Angeles City Fire Department

Violation Program: HMRRP

Violation Source: CERS

Site ID: 88640

Site Name: A & E AUTO BODY

Violation Date: 06-10-2019

Citation: HSC 6.95 25508(a)(1) - California Health and Safety Code, Chapter 6.95, Section(s) 25508(a)(1)

Violation Description: Failure to establish and electronically submit an adequate emergency response plan and procedures for a release or threatened release of a hazardous material.

Violation Notes: Returned to compliance on 09/19/2019. Complete, implement and submit an Emergency Response/Contingency Plan and Employee Training Plan in CERS with all the required information. The CONSOLIDATED EMERGENCY RESPONSE / CONTINGENCY PLAN form can be used for both Emergency Response/Contingency Plan section as well as the Employee Training Plan section. You can download the most current CONTINGENCY PLAN form as well as CONTINGENCY PLAN INSTRUCTIONS in the Hazardous Materials Business Plan Section (HMBP) using the following link <https://www.lafd.org/fire-prevention/cupa/documents-forms> Review, update and resubmit the Emergency Response/Contingency Plan and Employee Training Plan in CERS with all the required information. Ensure the phone numbers for the local CUPA (213) 978-3680, Regional Water Quality Control Board (213) 576-6600, and nearest hospital facility are inputted correctly. You can download the most current CONTINGENCY PLAN form as well as CONTINGENCY PLAN INSTRUCTIONS in the Hazardous Materials Business [Truncated]

Violation Division: Los Angeles City Fire Department

Violation Program: HMRRP

Violation Source: CERS

Site ID: 88640

Site Name: A & E AUTO BODY

Violation Date: 03-07-2016

Citation: HSC 6.95 25508.1(f) - California Health and Safety Code, Chapter 6.95,

Map ID
Direction
Distance
Elevation

MAP FINDINGS

Site

Database(s)

EDR ID Number
EPA ID Number

A & E AUTO BODY (Continued)

S123535742

Violation Description: Section(s) 25508.1(f)
Failure to electronically update the business plan within 30 days of a substantial change.

Violation Notes: Returned to compliance on 06/10/2019.

Violation Division: Los Angeles City Fire Department

Violation Program: HMRRP

Violation Source: CERS

Site ID: 88640

Site Name: A & E AUTO BODY

Violation Date: 03-07-2016

Citation: HSC 6.95 25508(a)(1) - California Health and Safety Code, Chapter 6.95, Section(s) 25508(a)(1)

Violation Description: Failure to establish and electronically submit an adequate emergency response plan and procedures for a release or threatened release of a hazardous material.

Violation Notes: Returned to compliance on 06/10/2019.

Violation Division: Los Angeles City Fire Department

Violation Program: HMRRP

Violation Source: CERS

Evaluation:

Eval General Type: Compliance Evaluation Inspection

Eval Date: 03-07-2016

Violations Found: Yes

Eval Type: Routine done by local agency

Eval Notes: PERMISSION FOR INSPECTION GIVEN BY OWNER

Eval Division: Los Angeles City Fire Department

Eval Program: HMRRP

Eval Source: CERS

Eval General Type: Compliance Evaluation Inspection

Eval Date: 06-10-2019

Violations Found: Yes

Eval Type: Routine done by local agency

Eval Notes: Consent to enter, inspect and take photographs was given by: Jorge Quirarte The Business Activities, Owner/Operator Identification, Hazardous Materials Inventory, Site Map, Emergency Response/Contingency Plan and Employee Training Plan sections were reviewed in CERS and field verified. Review and correct any violations indicated previously in this report, on or before the COMPLY BY date associated with each violation. NOTE: The LAMC, Sections (L.A.M.C. SECTION 57.105.1.4; 57.120.3; 57.121.2 and 57.121.2.1.) requires businesses that store, use or handle hazardous materials in the City of Los Angeles to obtain a Consolidated Permit from the Los Angeles Fire Department CUPA **** Annual submission of a Hazardous Materials Business Plan into CERS is required between January 1 and March 1 of every year. Please remember that any change in inventory of greater than 100 percent will require new submission within 30 days of that change. As a reminder, you must complete [Truncated]

Eval Division: Los Angeles City Fire Department

Eval Program: HMRRP

Eval Source: CERS

Eval General Type: Compliance Evaluation Inspection

Eval Date: 08-26-2013

Violations Found: Yes

Map ID
Direction
Distance
Elevation

MAP FINDINGS

Site

Database(s)

EDR ID Number
EPA ID Number

A & E AUTO BODY (Continued)

S123535742

Eval Type: Routine done by local agency
Eval Notes: Inspected with Owner Augie . NOV written for no HMBp and no CUPA
Eval Division: Los Angeles City Fire Department
Eval Program: HMRRP
Eval Source: CERS

Eval General Type: Compliance Evaluation Inspection
Eval Date: 04-24-2018
Violations Found: No
Eval Type: Routine done by local agency
Eval Notes: Maria Olguin/ Manager aneautobody@aol.com No violations observed at time of inspection.
Eval Division: Los Angeles County Fire Department
Eval Program: HW
Eval Source: CERS

Eval General Type: Compliance Evaluation Inspection
Eval Date: 10-21-2014
Violations Found: No
Eval Type: Routine done by local agency
Eval Notes: Maria Olguin
Eval Division: Los Angeles County Fire Department
Eval Program: HW
Eval Source: CERS

Eval General Type: Other/Unknown
Eval Date: 03-06-2017
Violations Found: No
Eval Type: Other, not routine, done by local agency
Eval Notes: THIS BUSINESS IS NOT IN COMPLIANCE AND HAS NOT COMPLETED ANY PORTION OF THE HMBP ON CERS. AN EMAIL WAS SENT TO ANEAUTOBODY@AOL.COM WITH THESE COMMENTS "Good Afternoon, You are being emailed because you are still not compliant with the CERS(california environmental reporting system.) You shall submit a hazardous materials business plan on the CERS web site. If you do not comply within 30 days you will face a hearing the Los Angeles City Attorney and face fines. I am again attaching all the necessary information to complete this task. I am also attaching a list of contractors who can complete this for you for a fee if you choose to go that route. Please respond to this email ASAP.
Eval Division: Los Angeles City Fire Department
Eval Program: HMRRP
Eval Source: CERS

Eval General Type: Other/Unknown
Eval Date: 09-19-2019
Violations Found: No
Eval Type: Other, not routine, done by local agency
Eval Notes: Not reported
Eval Division: Los Angeles City Fire Department
Eval Program: HMRRP
Eval Source: CERS

Affiliation:
Affiliation Type Desc: Parent Corporation
Entity Name: A & E AUTO BODY
Entity Title: Not reported

Map ID
Direction
Distance
Elevation

MAP FINDINGS

Site

Database(s)

EDR ID Number
EPA ID Number

A & E AUTO BODY (Continued)

S123535742

Affiliation Address: Not reported
Affiliation City: Not reported
Affiliation State: Not reported
Affiliation Country: Not reported
Affiliation Zip: Not reported
Affiliation Phone: Not reported

Affiliation Type Desc: Legal Owner
Entity Name: Agustin Olguin
Entity Title: Not reported
Affiliation Address: 8780 Costello Ave.
Affiliation City: Panorama City
Affiliation State: CA
Affiliation Country: United States
Affiliation Zip: 91402
Affiliation Phone: (818) 895-1013

Affiliation Type Desc: CUPA District
Entity Name: Los Angeles City Fire Department
Entity Title: Not reported
Affiliation Address: 200 North Main Street, Room 1780
Affiliation City: Los Angeles
Affiliation State: CA
Affiliation Country: Not reported
Affiliation Zip: 90012
Affiliation Phone: (213) 978-3680

Affiliation Type Desc: Document Preparer
Entity Name: Agustin Olguin Jr.
Entity Title: Not reported
Affiliation Address: Not reported
Affiliation City: Not reported
Affiliation State: Not reported
Affiliation Country: Not reported
Affiliation Zip: Not reported
Affiliation Phone: Not reported

Affiliation Type Desc: Facility Mailing Address
Entity Name: Mailing Address
Entity Title: Not reported
Affiliation Address: 14444 LANARK ST
Affiliation City: PANORAMA CITY
Affiliation State: CA
Affiliation Country: Not reported
Affiliation Zip: 91402
Affiliation Phone: Not reported

Affiliation Type Desc: Identification Signer
Entity Name: Agustin Olguin Jr.
Entity Title: Owner
Affiliation Address: Not reported
Affiliation City: Not reported
Affiliation State: Not reported
Affiliation Country: Not reported
Affiliation Zip: Not reported
Affiliation Phone: Not reported

Map ID
Direction
Distance
Elevation

MAP FINDINGS

Site

Database(s)

EDR ID Number
EPA ID Number

A & E AUTO BODY (Continued)

S123535742

Affiliation Type Desc: Environmental Contact
Entity Name: Los Angeles Pumping CO., LLC
Entity Title: Not reported
Affiliation Address: P.O. Box 921393
Affiliation City: Sylmar
Affiliation State: CA
Affiliation Country: Not reported
Affiliation Zip: 91392
Affiliation Phone: Not reported

Affiliation Type Desc: Operator
Entity Name: Maria Olguin
Entity Title: Not reported
Affiliation Address: Not reported
Affiliation City: Not reported
Affiliation State: Not reported
Affiliation Country: Not reported
Affiliation Zip: Not reported
Affiliation Phone: (818) 232-2226

H48
SE
< 1/8
0.091 mi.
481 ft.

MIKE'S AUTO REPAIR
14444 W LANARK ST UN A
PANORAMA CITY, CA 91402

CA CERS HAZ WASTE **S123528753**
CA CERS **N/A**

Site 3 of 8 in cluster H

Relative:
Lower

CERS HAZ WASTE:
Name: MIKE'S AUTO REPAIR
Address: 14444 W LANARK ST UN A
City,State,Zip: PANORAMA CITY, CA 91402
Site ID: 49047
CERS ID: 10248337
CERS Description: Hazardous Waste Generator

Actual:
795 ft.

CERS:
Name: MIKE'S AUTO REPAIR
Address: 14444 W LANARK ST UN A
City,State,Zip: PANORAMA CITY, CA 91402
Site ID: 49047
CERS ID: 10248337
CERS Description: Chemical Storage Facilities

Violations:
Site ID: 49047
Site Name: MIKE'S AUTO REPAIR
Violation Date: 06-20-2016
Citation: HSC 6.95 25508.1(a)-(f) - California Health and Safety Code, Chapter 6.95, Section(s) 25508.1(a)-(f)
Violation Description: Failure to electronically update business plan within 30 days of any one of the following events: A 100 percent or more increase in the quantity of a previously disclosed material. Any handling of a previously undisclosed hazardous materials at or above reportable quantities. A change of business address, business ownership, or business name. A substantial change in the handler's operations that requires modification to any portion of the business plan.
Violation Notes: Returned to compliance on 07/18/2019. More recent inspection completed. Newer inspection report and violations supersede previous

Map ID
Direction
Distance
Elevation

MAP FINDINGS

Site

Database(s)

EDR ID Number
EPA ID Number

MIKE'S AUTO REPAIR (Continued)

S123528753

violations. Previous violations were abated this date
Violation Division: Los Angeles City Fire Department
Violation Program: HMRRP
Violation Source: CERS

Site ID: 49047
Site Name: MIKE'S AUTO REPAIR
Violation Date: 06-20-2016
Citation: 19 CCR 6.95 25508(a)(1) - California Code of Regulations, Title 19, Chapter 6.95, Section(s) 25508(a)(1)
Violation Description: Failure to complete and electronically submit the Business Activities Page and/or Business Owner Operator Identification Page.
Violation Notes: Returned to compliance on 07/18/2019. More recent inspection completed. Newer inspection report and violations supersede previous violations. Previous violations were abated this date
Violation Division: Los Angeles City Fire Department
Violation Program: HMRRP
Violation Source: CERS

Site ID: 49047
Site Name: MIKE'S AUTO REPAIR
Violation Date: 06-20-2016
Citation: HSC 6.95 25508(a)(1) - California Health and Safety Code, Chapter 6.95, Section(s) 25508(a)(1)
Violation Description: Failure to establish and electronically submit an adequate emergency response plan and procedures for a release or threatened release of a hazardous material.
Violation Notes: Returned to compliance on 07/18/2019. More recent inspection completed. Newer inspection report and violations supersede previous violations. Previous violations were abated this date
Violation Division: Los Angeles City Fire Department
Violation Program: HMRRP
Violation Source: CERS

Site ID: 49047
Site Name: MIKE'S AUTO REPAIR
Violation Date: 06-20-2016
Citation: HSC 6.95 25508(a)(1) - California Health and Safety Code, Chapter 6.95, Section(s) 25508(a)(1)
Violation Description: Failure to complete and electronically submit a site map with all required content.
Violation Notes: Returned to compliance on 07/18/2019. More recent inspection completed. Newer inspection report and violations supersede previous violations. Previous violations were abated this date
Violation Division: Los Angeles City Fire Department
Violation Program: HMRRP
Violation Source: CERS

Site ID: 49047
Site Name: MIKE'S AUTO REPAIR
Violation Date: 06-20-2016
Citation: HSC 6.95 25505(a)(4) - California Health and Safety Code, Chapter 6.95, Section(s) 25505(a)(4)
Violation Description: Failure to provide initial and annual training to all employees in safety procedures in the event of a release or threatened release of a hazardous material or failure to document and maintain training records for a minimum of three years.

Map ID
Direction
Distance
Elevation

MAP FINDINGS

Site

Database(s)

EDR ID Number
EPA ID Number

MIKE'S AUTO REPAIR (Continued)

S123528753

Violation Notes: Returned to compliance on 07/18/2019. More recent inspection completed. Newer inspection report and violations supersede previous violations. Previous violations were abated this date

Violation Division: Los Angeles City Fire Department
Violation Program: HMRRP
Violation Source: CERS

Site ID: 49047
Site Name: MIKE'S AUTO REPAIR
Violation Date: 04-24-2018
Citation: 40 CFR 1 265.173 - U.S. Code of Federal Regulations, Title 40, Chapter 1, Section(s) 265.173

Violation Description: Failure to meet the following container management requirements: (a) A container holding hazardous waste must always be closed during storage, except when it is necessary to add or remove waste. (b) A container holding hazardous waste must not be opened, handled, or stored in a manner which may rupture the container or cause it to leak.

Violation Notes: Returned to compliance on 05/10/2018. OBSERVATION: Observed aboveground storage tank used for waste motor oil open without proper caps. CORRECTIVE ACTION: Submit photos to the CUPA demonstrating that the container listed above has been properly closed.

Violation Division: Los Angeles County Fire Department
Violation Program: HW
Violation Source: CERS

Site ID: 49047
Site Name: MIKE'S AUTO REPAIR
Violation Date: 06-20-2016
Citation: HSC 6.95 25507 - California Health and Safety Code, Chapter 6.95, Section(s) 25507

Violation Description: Failure to adequately establish and implement a business plan when storing/handling a hazardous material at or above reportable quantities.

Violation Notes: Returned to compliance on 07/18/2019. More recent inspection completed. Newer inspection report and violations supersede previous violations. Previous violations were abated this date

Violation Division: Los Angeles City Fire Department
Violation Program: HMRRP
Violation Source: CERS

Site ID: 49047
Site Name: MIKE'S AUTO REPAIR
Violation Date: 06-20-2016
Citation: HSC 6.95 25505.1 - California Health and Safety Code, Chapter 6.95, Section(s) 25505.1

Violation Description: Failure to provide a copy of the business plan to the owner or the owner's agent within five working days after receiving a request for a copy from the owner or the owner's agent.

Violation Notes: Returned to compliance on 07/18/2019. More recent inspection completed. Newer inspection report and violations supersede previous violations. Previous violations were abated this date

Violation Division: Los Angeles City Fire Department
Violation Program: HMRRP
Violation Source: CERS

Site ID: 49047

Map ID
Direction
Distance
Elevation

MAP FINDINGS

Site

Database(s)

EDR ID Number
EPA ID Number

MIKE'S AUTO REPAIR (Continued)

S123528753

Site Name: MIKE'S AUTO REPAIR
Violation Date: 06-20-2016
Citation: HSC 6.95 25508(a)(1) - California Health and Safety Code, Chapter 6.95, Section(s) 25508(a)(1)
Violation Description: Failure to establish and electronically submit an adequate training program in safety procedures in the event of a release or threatened release of a hazardous material.
Violation Notes: Returned to compliance on 07/18/2019. More recent inspection completed. Newer inspection report and violations supersede previous violations. Previous violations were abated this date
Violation Division: Los Angeles City Fire Department
Violation Program: HMRRP
Violation Source: CERS

Site ID: 49047
Site Name: MIKE'S AUTO REPAIR
Violation Date: 06-20-2016
Citation: HSC 6.95 25505.1 - California Health and Safety Code, Chapter 6.95, Section(s) 25505.1
Violation Description: Failure to notify property owner in writing that the business is subject to the business plan program and has complied with its provisions.
Violation Notes: Returned to compliance on 07/18/2019. More recent inspection completed. Newer inspection report and violations supersede previous violations. Previous violations were abated this date
Violation Division: Los Angeles City Fire Department
Violation Program: HMRRP
Violation Source: CERS

Site ID: 49047
Site Name: MIKE'S AUTO REPAIR
Violation Date: 06-20-2016
Citation: HSC 6.95 25508(a)(1) - California Health and Safety Code, Chapter 6.95, Section(s) 25508(a)(1)
Violation Description: Failure to complete and electronically submit a business plan when storing/handling a hazardous material at or above reportable quantities.
Violation Notes: Returned to compliance on 07/18/2019. More recent inspection completed. Newer inspection report and violations supersede previous violations. Previous violations were abated this date
Violation Division: Los Angeles City Fire Department
Violation Program: HMRRP
Violation Source: CERS

Site ID: 49047
Site Name: MIKE'S AUTO REPAIR
Violation Date: 06-20-2016
Citation: HSC 6.95 25508(a)(1) - California Health and Safety Code, Chapter 6.95, Section(s) 25508(a)(1)
Violation Description: Failure to complete and electronically submit hazardous material inventory information for all reportable hazardous materials on site at or above reportable quantities.
Violation Notes: Returned to compliance on 07/18/2019. More recent inspection completed. Newer inspection report and violations supersede previous violations. Previous violations were abated this date
Violation Division: Los Angeles City Fire Department
Violation Program: HMRRP

Map ID
Direction
Distance
Elevation

MAP FINDINGS

Site

Database(s)

EDR ID Number
EPA ID Number

MIKE'S AUTO REPAIR (Continued)

S123528753

Violation Source: CERS

Site ID: 49047
Site Name: MIKE'S AUTO REPAIR
Violation Date: 06-20-2016
Citation: HSC 6.95 25508.2 - California Health and Safety Code, Chapter 6.95, Section(s) 25508.2

Violation Description: Failure to annually review and electronically certify that the business plan is complete and accurate on or before the annual due date.

Violation Notes: Returned to compliance on 07/18/2019. More recent inspection completed. Newer inspection report and violations supersede previous violations. Previous violations were abated this date

Violation Division: Los Angeles City Fire Department
Violation Program: HMRRP
Violation Source: CERS

Evaluation:

Eval General Type: Other/Unknown
Eval Date: 05-09-2018
Violations Found: No
Eval Type: Other, not routine, done by local agency
Eval Notes: Not reported
Eval Division: Los Angeles County Fire Department
Eval Program: HW
Eval Source: CERS

Eval General Type: Compliance Evaluation Inspection
Eval Date: 10-31-2018
Violations Found: No
Eval Type: Routine done by local agency
Eval Notes: Not reported
Eval Division: Los Angeles City Fire Department
Eval Program: HMRRP
Eval Source: CERS

Eval General Type: Compliance Evaluation Inspection
Eval Date: 04-24-2018
Violations Found: Yes
Eval Type: Routine done by local agency
Eval Notes: Mike Correa/ Owner mikesautoc@yahoo.com
Eval Division: Los Angeles County Fire Department
Eval Program: HW
Eval Source: CERS

Eval General Type: Compliance Evaluation Inspection
Eval Date: 06-20-2016
Violations Found: Yes
Eval Type: Routine done by local agency
Eval Notes: Not reported
Eval Division: Los Angeles City Fire Department
Eval Program: HMRRP
Eval Source: CERS

Eval General Type: Compliance Evaluation Inspection
Eval Date: 10-20-2014
Violations Found: No

Map ID
Direction
Distance
Elevation

MAP FINDINGS

Site

Database(s)

EDR ID Number
EPA ID Number

MIKE'S AUTO REPAIR (Continued)

S123528753

Eval Type: Routine done by local agency
Eval Notes: Mike Correa, owner
Eval Division: Los Angeles County Fire Department
Eval Program: HW
Eval Source: CERS

Affiliation:

Affiliation Type Desc: CUPA District
Entity Name: Los Angeles City Fire Department
Entity Title: Not reported
Affiliation Address: 200 North Main Street, Room 1780
Affiliation City: Los Angeles
Affiliation State: CA
Affiliation Country: Not reported
Affiliation Zip: 90012
Affiliation Phone: (213) 978-3680

Affiliation Type Desc: Identification Signer
Entity Name: mike correa
Entity Title: owner
Affiliation Address: Not reported
Affiliation City: Not reported
Affiliation State: Not reported
Affiliation Country: Not reported
Affiliation Zip: Not reported
Affiliation Phone: Not reported

Affiliation Type Desc: Legal Owner
Entity Name: CORREA, MICHAEL
Entity Title: Not reported
Affiliation Address: 15932 hartland st
Affiliation City: van nuys
Affiliation State: CA
Affiliation Country: United States
Affiliation Zip: 91406
Affiliation Phone: (818) 915-0308

Affiliation Type Desc: Facility Mailing Address
Entity Name: Mailing Address
Entity Title: Not reported
Affiliation Address: 14444 LANARK ST UN A
Affiliation City: PANORAMA CITY
Affiliation State: CA
Affiliation Country: Not reported
Affiliation Zip: 91402
Affiliation Phone: Not reported

Affiliation Type Desc: Environmental Contact
Entity Name: mike correa
Entity Title: Not reported
Affiliation Address: 14444 W LANARK ST UN A
Affiliation City: PANORAMA CITY
Affiliation State: CA
Affiliation Country: Not reported
Affiliation Zip: 91402
Affiliation Phone: Not reported

Map ID
Direction
Distance
Elevation

MAP FINDINGS

Site

Database(s)

EDR ID Number
EPA ID Number

MIKE'S AUTO REPAIR (Continued)

S123528753

Affiliation Type Desc: Operator
Entity Name: mike correa
Entity Title: Not reported
Affiliation Address: Not reported
Affiliation City: Not reported
Affiliation State: Not reported
Affiliation Country: Not reported
Affiliation Zip: Not reported
Affiliation Phone: (818) 786-5214

Affiliation Type Desc: Document Preparer
Entity Name: same
Entity Title: Not reported
Affiliation Address: Not reported
Affiliation City: Not reported
Affiliation State: Not reported
Affiliation Country: Not reported
Affiliation Zip: Not reported
Affiliation Phone: Not reported

Affiliation Type Desc: Parent Corporation
Entity Name: MIKE'S AUTO REPAIR
Entity Title: Not reported
Affiliation Address: Not reported
Affiliation City: Not reported
Affiliation State: Not reported
Affiliation Country: Not reported
Affiliation Zip: Not reported
Affiliation Phone: Not reported

H49
SE
< 1/8
0.091 mi.
481 ft.

MIKES AUTO REPAIR
14444 LANARK #A
PANORAMA CITY, CA 91402

RCRA NonGen / NLR **1024799214**
CAL000208159

Site 4 of 8 in cluster H

Relative:
Lower

RCRA NonGen / NLR:

Actual:
795 ft.

Date form received by agency: 2000-03-09 00:00:00.0
Facility name: MIKES AUTO REPAIR
Facility address: 14444 LANARK #A
PANORAMA CITY, CA 91402-0000
EPA ID: CAL000208159
Mailing address: 14444 LANARK ST
VAN NUYS, CA 91402-0000
Contact: MIKE CORREA OWNER
Contact address: 14444 LANARK ST
VAN NUYS, CA 91402
Contact country: Not reported
Contact telephone: 818-786-5214
Contact email: MIKESAUTOC@YAHOO.COM
EPA Region: 09
Classification: Non-Generator
Description: Handler: Non-Generators do not presently generate hazardous waste

Owner/Operator Summary:

Owner/operator name: MIKES AUTO MIKE CORREA

Map ID
Direction
Distance
Elevation

MAP FINDINGS

Site

Database(s)

EDR ID Number
EPA ID Number

MIKES AUTO REPAIR (Continued)

1024799214

Owner/operator address: MIKES AUTO MIKE CORREA
VAN NUYS, CA 91402
Owner/operator country: Not reported
Owner/operator telephone: 818-786-5214
Owner/operator email: Not reported
Owner/operator fax: Not reported
Owner/operator extension: Not reported
Legal status: Other
Owner/Operator Type: Owner
Owner/Op start date: Not reported
Owner/Op end date: Not reported

Owner/operator name: MIKE CORREA OWNER
Owner/operator address: 14444 LANARK ST
VAN NUYS, CA 91402
Owner/operator country: Not reported
Owner/operator telephone: 818-786-5214
Owner/operator email: Not reported
Owner/operator fax: Not reported
Owner/operator extension: Not reported
Legal status: Other
Owner/Operator Type: Operator
Owner/Op start date: Not reported
Owner/Op end date: Not reported

Handler Activities Summary:

U.S. importer of hazardous waste: No
Mixed waste (haz. and radioactive): No
Recycler of hazardous waste: No
Transporter of hazardous waste: No
Treater, storer or disposer of HW: No
Underground injection activity: No
On-site burner exemption: No
Furnace exemption: No
Used oil fuel burner: No
Used oil processor: No
User oil refiner: No
Used oil fuel marketer to burner: No
Used oil Specification marketer: No
Used oil transfer facility: No
Used oil transporter: No

Violation Status: No violations found

H50
SE
< 1/8
0.091 mi.
481 ft.

MIKE'S AUTO REPAIR
14444 LANARK ST UN A
PANORAMA CITY, CA 91402

CA HAZMAT S123548357
N/A

Site 5 of 8 in cluster H

Relative:
Lower
Actual:
795 ft.

LOS ANGELES HM:
Name: MIKE'S AUTO REPAIR
Address: 14444 LANARK ST UN A
City,State,Zip: PANORAMA CITY, CA 91402
Facility ID: FA0022255
Last Run Date: 06/01/2019
Status: ACTIVE

Map ID
Direction
Distance
Elevation

MAP FINDINGS

Site

Database(s)

EDR ID Number
EPA ID Number

H51
SE
< 1/8
0.091 mi.
481 ft.

A & E AUTO BODY
14444 LANARK ST
PANORAMA CITY, CA 91402

RCRA NonGen / NLR **1024799721**
CAL000213504

Relative:
Lower

RCRA NonGen / NLR:

Actual:
795 ft.

Date form received by agency: 1999-11-12 00:00:00.0
Facility name: A & E AUTO BODY
Facility address: 14444 LANARK ST
PANORAMA CITY, CA 91402-5200
EPA ID: CAL000213504
Contact: AUGIE OLGUIN/OWNER
Contact address: 14444 LANARK ST
PANORAMA CITY, CA 91402
Contact country: Not reported
Contact telephone: 818-997-0641
Contact email: ANEAUTOBODY@AOL.COM
EPA Region: 09
Classification: Non-Generator
Description: Handler: Non-Generators do not presently generate hazardous waste

Owner/Operator Summary:

Owner/operator name: AUGIE OLGUIN
Owner/operator address: 14444 LANARK ST
PANORAMA CITY, CA 91402
Owner/operator country: Not reported
Owner/operator telephone: 818-997-0641
Owner/operator email: Not reported
Owner/operator fax: Not reported
Owner/operator extension: Not reported
Legal status: Other
Owner/Operator Type: Owner
Owner/Op start date: Not reported
Owner/Op end date: Not reported

Owner/operator name: AUGIE OLGUIN/OWNER
Owner/operator address: 14444 LANARK ST
PANORAMA CITY, CA 91402
Owner/operator country: Not reported
Owner/operator telephone: 818-997-0641
Owner/operator email: Not reported
Owner/operator fax: Not reported
Owner/operator extension: Not reported
Legal status: Other
Owner/Operator Type: Operator
Owner/Op start date: Not reported
Owner/Op end date: Not reported

Handler Activities Summary:

U.S. importer of hazardous waste: No
Mixed waste (haz. and radioactive): No
Recycler of hazardous waste: No
Transporter of hazardous waste: No
Treater, storer or disposer of HW: No
Underground injection activity: No
On-site burner exemption: No
Furnace exemption: No

Map ID
Direction
Distance
Elevation

MAP FINDINGS

Site

Database(s)

EDR ID Number
EPA ID Number

A & E AUTO BODY (Continued)

1024799721

Used oil fuel burner: No
Used oil processor: No
User oil refiner: No
Used oil fuel marketer to burner: No
Used oil Specification marketer: No
Used oil transfer facility: No
Used oil transporter: No

Violation Status: No violations found

H52
SE
< 1/8
0.091 mi.
481 ft.

EAST VALLEY HIGH SCHOOL NO. 3
VAN NUYS BOULEVARD/LANARK STREET
VAN NUYS, CA 91402
Site 7 of 8 in cluster H

CA ENVIROSTOR **S107736256**
CA SCH **N/A**

Relative:
Lower
Actual:
795 ft.

ENVIROSTOR:
Name: EAST VALLEY HIGH SCHOOL NO. 3
Address: VAN NUYS BOULEVARD/LANARK STREET
City,State,Zip: VAN NUYS, CA 91402
Facility ID: 19010032
Status: No Further Action
Status Date: 06/04/2003
Site Code: 304194
Site Type: School Investigation
Site Type Detailed: School
Acres: 18
NPL: NO
Regulatory Agencies: SMBRP
Lead Agency: SMBRP
Program Manager: Shahir Haddad
Supervisor: Thomas Cota
Division Branch: Southern California Schools & Brownfields Outreach
Assembly: 46
Senate: 18
Special Program: Not reported
Restricted Use: NO
Site Mgmt Req: NONE SPECIFIED
Funding: School District
Latitude: 34.21793
Longitude: -118.4478
APN: NONE SPECIFIED
Past Use: AGRICULTURAL - ROW CROPS
Potential COC: Polychlorinated biphenyls (PCBs)
Confirmed COC: NONE SPECIFIED
Potential Description: SOIL
Alias Name: EAST VALLEY HIGH SCHOOL #3
Alias Type: Alternate Name
Alias Name: LA USD-EAST VALLEY HS #3/VCA
Alias Type: Alternate Name
Alias Name: LOS ANGELES UNIFIED SCHOOL DISTRICT
Alias Type: Alternate Name
Alias Name: 304194
Alias Type: Project Code (Site Code)
Alias Name: 19010032
Alias Type: Envirostor ID Number

Completed Info:
Completed Area Name: PROJECT WIDE

Map ID
Direction
Distance
Elevation

MAP FINDINGS

Site

Database(s)

EDR ID Number
EPA ID Number

EAST VALLEY HIGH SCHOOL NO. 3 (Continued)

S107736256

Completed Sub Area Name: Not reported
Completed Document Type: Preliminary Endangerment Assessment Report
Completed Date: 03/04/2002
Comments: Not reported

Completed Area Name: PROJECT WIDE
Completed Sub Area Name: Not reported
Completed Document Type: Supplemental Site Investigation Report
Completed Date: 03/12/2003
Comments: Not reported

Completed Area Name: PROJECT WIDE
Completed Sub Area Name: Not reported
Completed Document Type: Supplemental Site Investigation Report
Completed Date: 06/04/2003
Comments: Not reported

Completed Area Name: PROJECT WIDE
Completed Sub Area Name: Not reported
Completed Document Type: Environmental Oversight Agreement
Completed Date: 02/10/2000
Comments: Not reported

Future Area Name: Not reported
Future Sub Area Name: Not reported
Future Document Type: Not reported
Future Due Date: Not reported
Schedule Area Name: Not reported
Schedule Sub Area Name: Not reported
Schedule Document Type: Not reported
Schedule Due Date: Not reported
Schedule Revised Date: Not reported

SCH:

Name: EAST VALLEY HIGH SCHOOL NO. 3
Address: VAN NUYS BOULEVARD/LANARK STREET
City,State,Zip: VAN NUYS, CA 91402
Facility ID: 19010032
Site Type: School Investigation
Site Type Detail: School
Site Mgmt. Req.: NONE SPECIFIED
Acres: 18
National Priorities List: NO
Cleanup Oversight Agencies: SMBRP
Lead Agency: SMBRP
Lead Agency Description: DTSC - Site Cleanup Program
Project Manager: Shahir Haddad
Supervisor: Thomas Cota
Division Branch: Southern California Schools & Brownfields Outreach
Site Code: 304194
Assembly: 46
Senate: 18
Special Program Status: Not reported
Status: No Further Action
Status Date: 06/04/2003
Restricted Use: NO

Map ID
Direction
Distance
Elevation

MAP FINDINGS

Site

Database(s)

EDR ID Number
EPA ID Number

EAST VALLEY HIGH SCHOOL NO. 3 (Continued)

S107736256

Funding: School District
Latitude: 34.21793
Longitude: -118.4478
APN: NONE SPECIFIED
Past Use: AGRICULTURAL - ROW CROPS
Potential COC: Polychlorinated biphenyls (PCBs)
Confirmed COC: NONE SPECIFIED
Potential Description: SOIL
Alias Name: EAST VALLEY HIGH SCHOOL #3
Alias Type: Alternate Name
Alias Name: LA USD-EAST VALLEY HS #3/VCA
Alias Type: Alternate Name
Alias Name: LOS ANGELES UNIFIED SCHOOL DISTRICT
Alias Type: Alternate Name
Alias Name: 304194
Alias Type: Project Code (Site Code)
Alias Name: 19010032
Alias Type: Envirostor ID Number

Completed Info:

Completed Area Name: PROJECT WIDE
Completed Sub Area Name: Not reported
Completed Document Type: Preliminary Endangerment Assessment Report
Completed Date: 03/04/2002
Comments: Not reported

Completed Area Name: PROJECT WIDE
Completed Sub Area Name: Not reported
Completed Document Type: Supplemental Site Investigation Report
Completed Date: 03/12/2003
Comments: Not reported

Completed Area Name: PROJECT WIDE
Completed Sub Area Name: Not reported
Completed Document Type: Supplemental Site Investigation Report
Completed Date: 06/04/2003
Comments: Not reported

Completed Area Name: PROJECT WIDE
Completed Sub Area Name: Not reported
Completed Document Type: Environmental Oversight Agreement
Completed Date: 02/10/2000
Comments: Not reported

Future Area Name: Not reported
Future Sub Area Name: Not reported
Future Document Type: Not reported
Future Due Date: Not reported
Schedule Area Name: Not reported
Schedule Sub Area Name: Not reported
Schedule Document Type: Not reported
Schedule Due Date: Not reported
Schedule Revised Date: Not reported

Map ID
Direction
Distance
Elevation

MAP FINDINGS

Site

Database(s)

EDR ID Number
EPA ID Number

153
North
< 1/8
0.102 mi.
541 ft.

KIDNEY CENTER OF PANORAMA CITY INC DBA
14600 ROSCOE BLVD
PANORAMA CITY, CA 91402

RCRA NonGen / NLR

1024853321
CAL000412985

Site 1 of 3 in cluster I

Relative:
Higher

RCRA NonGen / NLR:

Actual:
805 ft.

Date form received by agency: 2015-12-04 00:00:00.0
Facility name: KIDNEY CENTER OF PANORAMA CITY INC DBA
Facility address: 14600 ROSCOE BLVD
PANORAMA CITY, CA 91402-4105
EPA ID: CAL000412985
Mailing address: PO BOX 251549
PLANO, TX 75025
Contact: MARCO RUIZ
Contact address: 14600 ROSCOE BLVD
PANORAMA CITY, CA 91402
Contact country: Not reported
Contact telephone: 818-901-9822
Contact email: LEGAL@USRENALCARE.COM
EPA Region: 09
Classification: Non-Generator
Description: Handler: Non-Generators do not presently generate hazardous waste

Owner/Operator Summary:

Owner/operator name: RENAL SERVICES OF AMERICA INC
Owner/operator address: 5851 LEGACY CIRCLE ST 900
PLANO, TX 75024
Owner/operator country: Not reported
Owner/operator telephone: 214-736-2700
Owner/operator email: Not reported
Owner/operator fax: Not reported
Owner/operator extension: Not reported
Legal status: Other
Owner/Operator Type: Owner
Owner/Op start date: Not reported
Owner/Op end date: Not reported

Owner/operator name: MARCO RUIZ
Owner/operator address: 14600 ROSCOE BLVD
PANORAMA CITY, CA 91402
Owner/operator country: Not reported
Owner/operator telephone: 818-901-9822
Owner/operator email: Not reported
Owner/operator fax: Not reported
Owner/operator extension: Not reported
Legal status: Other
Owner/Operator Type: Operator
Owner/Op start date: Not reported
Owner/Op end date: Not reported

Handler Activities Summary:

U.S. importer of hazardous waste: No
Mixed waste (haz. and radioactive): No
Recycler of hazardous waste: No
Transporter of hazardous waste: No
Treater, storer or disposer of HW: No
Underground injection activity: No

Map ID
Direction
Distance
Elevation

MAP FINDINGS

Site

Database(s)

EDR ID Number
EPA ID Number

KIDNEY CENTER OF PANORAMA CITY INC DBA (Continued)

1024853321

On-site burner exemption: No
Furnace exemption: No
Used oil fuel burner: No
Used oil processor: No
User oil refiner: No
Used oil fuel marketer to burner: No
Used oil Specification marketer: No
Used oil transfer facility: No
Used oil transporter: No

Violation Status: No violations found

**G54
SSE
< 1/8
0.108 mi.
571 ft.**

**ABE TRANSMISSION & GEAR CO
8043 N VAN NUYS BLVD
PANORAMA CITY, CA 91402**

**CA HAZMAT S123549602
N/A**

Site 15 of 15 in cluster G

**Relative:
Lower
Actual:
793 ft.**

LOS ANGELES HM:
Name: ABE TRANSMISSION & GEAR CO
Address: 8043 N VAN NUYS BLVD
City,State,Zip: PANORAMA CITY, CA 91402
Facility ID: FA0026330
Last Run Date: 06/01/2019
Status: INACTIVE

**J55
WSW
< 1/8
0.112 mi.
594 ft.**

**VALLEY REGION ELEMENTARY SCHOOL NO 13
14649 LANARK ST
PANORAMA, CA 91402**

**RCRA-LQG 1000123935
FINDS CAD982507204
ECHO**

Site 1 of 6 in cluster J

**Relative:
Lower
Actual:
796 ft.**

RCRA-LQG:
Date form received by agency:2008-09-12 00:00:00.0
Facility name: VALLEY REGION ELEMENTARY SCHOOL NO 13
Facility address: 14649 LANARK ST
PANORAMA, CA 91402
EPA ID: CAD982507204
Mailing address: 333 S BEAUDRY AVE
20TH FL LAUSD OEHS
LOS ANGELES, CA 90017
Contact: SOE AUNG
Contact address: 333 S BEAUDRY AVE 20TH FL LAUSD OEHS
LOS ANGELES, CA 90017
Contact country: US
Contact telephone: 213-241-3904
Contact email: SOE.AUNG@LAUSD.NET
EPA Region: 09
Classification: Large Quantity Generator
Description: Handler: generates 1,000 kg or more of hazardous waste during any calendar month; or generates more than 1 kg of acutely hazardous waste during any calendar month; or generates more than 100 kg of any residue or contaminated soil, waste or other debris resulting from the cleanup of a spill, into or on any land or water, of acutely hazardous waste during any calendar month; or generates 1 kg or less of acutely hazardous waste during any calendar month, and accumulates more than 1 kg of acutely hazardous waste at any time; or generates 100 kg or less

Map ID
Direction
Distance
Elevation

MAP FINDINGS

Site

Database(s)

EDR ID Number
EPA ID Number

VALLEY REGION ELEMENTARY SCHOOL NO 13 (Continued)

1000123935

of any residue or contaminated soil, waste or other debris resulting from the cleanup of a spill, into or on any land or water, of acutely hazardous waste during any calendar month, and accumulates more than 100 kg of that material at any time

Owner/Operator Summary:

Owner/operator name: VALLEY REGION ELEMENTARY SCHOOL NO 13
Owner/operator address: Not reported
Not reported
Owner/operator country: Not reported
Owner/operator telephone: Not reported
Owner/operator email: Not reported
Owner/operator fax: Not reported
Owner/operator extension: Not reported
Legal status: District
Owner/Operator Type: Operator
Owner/Op start date: 2008-09-10 00:00:00.
Owner/Op end date: Not reported

Owner/operator name: LOS ANGELES UNIFIED SCHOOL DIST
Owner/operator address: 333 S BEAUDRY AVE
LOS ANGELES, CA 90017
Owner/operator country: US
Owner/operator telephone: Not reported
Owner/operator email: Not reported
Owner/operator fax: Not reported
Owner/operator extension: Not reported
Legal status: District
Owner/Operator Type: Owner
Owner/Op start date: 2008-09-10 00:00:00.
Owner/Op end date: Not reported

Handler Activities Summary:

U.S. importer of hazardous waste: No
Mixed waste (haz. and radioactive): No
Recycler of hazardous waste: No
Transporter of hazardous waste: No
Treater, storer or disposer of HW: No
Underground injection activity: No
On-site burner exemption: No
Furnace exemption: No
Used oil fuel burner: No
Used oil processor: No
User oil refiner: No
Used oil fuel marketer to burner: No
Used oil Specification marketer: No
Used oil transfer facility: No
Used oil transporter: No

Historical Generators:

Date form received by agency: 1989-12-20 00:00:00.0
Site name: DSA MEDICAL SERVICES, INC
Classification: Small Quantity Generator

Hazardous Waste Summary:

Map ID
 Direction
 Distance
 Elevation

MAP FINDINGS

Site

Database(s)

EDR ID Number
 EPA ID Number

VALLEY REGION ELEMENTARY SCHOOL NO 13 (Continued)

1000123935

. Waste code: D008
 . Waste name: LEAD

Violation Status: No violations found

FINDS:

Registry ID: 110009547115
 Facility URL: http://ofmpub.epa.gov/enviro/fii_query_detail_disp_program_facility?p_registry_id=110009547115

Environmental Interest/Information System:

RCRAInfo is a national information system that supports the Resource Conservation and Recovery Act (RCRA) program through the tracking of events and activities related to facilities that generate, transport, and treat, store, or dispose of hazardous waste. RCRAInfo allows RCRA program staff to track the notification, permit, compliance, and corrective action activities required under RCRA.

[Click this hyperlink](#) while viewing on your computer to access additional FINDS: detail in the EDR Site Report.

ECHO:

Envid: 1000123935
 Registry ID: 110009547115
 DFR URL: <http://echo.epa.gov/detailed-facility-report?fid=110009547115>
 Name: VALLEY REGION ELEMENTARY SCHOOL NO 13
 Address: 14649 LANARK ST
 City,State,Zip: PANORAMA, CA 91402

J56
WSW
 < 1/8
 0.112 mi.
 594 ft.

DSA MEDICAL SERVICES, INC.
14649 W LANARK ST
PANORAMA CITY, CA 91402

CA HAZMAT **S123549335**
N/A

Site 2 of 6 in cluster J

Relative:
Lower
Actual:
796 ft.

LOS ANGELES HM:
 Name: DSA MEDICAL SERVICES, INC.
 Address: 14649 W LANARK ST
 City,State,Zip: PANORAMA CITY, CA 91402
 Facility ID: FA0025158
 Last Run Date: 06/01/2019
 Status: INACTIVE

K57
West
 < 1/8
 0.116 mi.
 611 ft.

VALLEY REGION ELEMENTARY SCHOOL NO. 13 (SITE 6B) 5
14662 TITUS STREET
PANORAMA CITY, CA 91402

CA ENVIROSTOR **S109034345**
CA SCH **N/A**
CA CERS

Site 1 of 9 in cluster K

Relative:
Lower
Actual:
800 ft.

ENVIROSTOR:
 Name: VALLEY REGION ELEMENTARY SCHOOL NO. 13 (SITE 6B) 56.40088
 Address: 14662 TITUS STREET
 City,State,Zip: PANORAMA CITY, CA 91402
 Facility ID: 60000850
 Status: Certified
 Status Date: 05/24/2011
 Site Code: 304467
 Site Type: School Cleanup

Map ID
Direction
Distance
Elevation

MAP FINDINGS

Site

Database(s)

EDR ID Number
EPA ID Number

VALLEY REGION ELEMENTARY SCHOOL NO. 13 (SITE 6B) 56.40088 (Continued)

S109034345

Site Type Detailed: School
Acres: 5.46
NPL: NO
Regulatory Agencies: SMBRP
Lead Agency: SMBRP
Program Manager: Amit Pathak
Supervisor: Shahir Haddad
Division Branch: Southern California Schools & Brownfields Outreach
Assembly: 46
Senate: 18
Special Program: Not reported
Restricted Use: NO
Site Mgmt Req: NONE SPECIFIED
Funding: School District
Latitude: 34.21884
Longitude: -118.4530
APN: 2210-012-001
Past Use: MAINTENANCE / CLEANING, PAINT/DEPAINT FACILITY, RESIDENTIAL AREA
Potential COC: Arsenic Benzene Chlordane DDD DDE DDT Polynuclear aromatic hydrocarbons (PAHs TPH-gas Antimony and compounds Cadmium and compounds Lead, Organic (tetraethyl lead
Confirmed COC: Arsenic Benzene Chlordane DDD DDE DDT Polynuclear aromatic hydrocarbons (PAHs TPH-gas Antimony and compounds Lead, Organic (tetraethyl lead Cadmium and compounds
Potential Description: CSS, IA, SOIL, SV
Alias Name: 2210-012-001
Alias Type: APN
Alias Name: 304467
Alias Type: Project Code (Site Code)
Alias Name: 60000850
Alias Type: Envirostor ID Number
Completed Info:
Completed Area Name: PROJECT WIDE
Completed Sub Area Name: Not reported
Completed Document Type: CEQA - Initial Study/ Neg. Declaration
Completed Date: 07/15/2009
Comments: DTSC completes preparation of Initial Study and Negative Declaration.
Completed Area Name: PROJECT WIDE
Completed Sub Area Name: Not reported
Completed Document Type: School Cleanup Agreement
Completed Date: 08/26/2009
Comments: sent amended agreement to district
Completed Area Name: PROJECT WIDE
Completed Sub Area Name: Not reported
Completed Document Type: Master Agreement
Completed Date: 03/17/2008
Comments: rec'd fully executed agreement
Completed Area Name: PROJECT WIDE
Completed Sub Area Name: Not reported
Completed Document Type: CEQA - Initial Study/ Environmental Impact Report
Completed Date: 09/16/2009
Comments: Not reported
Completed Area Name: PROJECT WIDE

Map ID
Direction
Distance
Elevation

MAP FINDINGS

Site

Database(s)

EDR ID Number
EPA ID Number

VALLEY REGION ELEMENTARY SCHOOL NO. 13 (SITE 6B) 56.40088 (Continued)

S109034345

Completed Sub Area Name: Not reported
Completed Document Type: Certification
Completed Date: 10/27/2010
Comments: DTSC certified that response action according to the DTSC-approved RAW is complete.

Completed Area Name: PROJECT WIDE
Completed Sub Area Name: Not reported
Completed Document Type: Cost Recovery Closeout Memo
Completed Date: 02/01/2011
Comments: Not reported

Completed Area Name: PROJECT WIDE
Completed Sub Area Name: Not reported
Completed Document Type: Preliminary Endangerment Assessment Workplan
Completed Date: 06/06/2008
Comments: Reviewed the scoping document for a meeting and site visit.

Completed Area Name: PROJECT WIDE
Completed Sub Area Name: Not reported
Completed Document Type: Preliminary Endangerment Assessment Report
Completed Date: 10/17/2008
Comments: Approved the PEA for further action. A RAP will be prepared to address and remediate the on and offsite contamination.

Completed Area Name: PROJECT WIDE
Completed Sub Area Name: Not reported
Completed Document Type: Remedial Action Plan
Completed Date: 09/15/2009
Comments: DTSC approved the Remedial Action Plan for implementation

Completed Area Name: PROJECT WIDE
Completed Sub Area Name: Not reported
Completed Document Type: Supplemental Site Investigation Tech Memo
Completed Date: 01/15/2009
Comments: The Tech Memo was approved by DTSC via e-mail dated January 15, 2009.

Completed Area Name: PROJECT WIDE
Completed Sub Area Name: Not reported
Completed Document Type: Other Report
Completed Date: 03/14/2008
Comments: The Phase I was submitted for background information only.

Completed Area Name: PROJECT WIDE
Completed Sub Area Name: Not reported
Completed Document Type: Fact Sheets
Completed Date: 08/03/2009
Comments: DTSC concurred with the fact sheet for publication

Completed Area Name: PROJECT WIDE
Completed Sub Area Name: Not reported
Completed Document Type: Public Notice
Completed Date: 08/03/2009
Comments: Not reported

Completed Area Name: PROJECT WIDE
Completed Sub Area Name: Not reported

Map ID
Direction
Distance
Elevation

MAP FINDINGS

Site

Database(s)

EDR ID Number
EPA ID Number

VALLEY REGION ELEMENTARY SCHOOL NO. 13 (SITE 6B) 56.40088 (Continued)

S109034345

Completed Document Type: Design/Implementation Workplan
Completed Date: 12/07/2009
Comments: Remedial design is approved. The Remediation is expected to begin in January 2010.

Completed Area Name: PROJECT WIDE
Completed Sub Area Name: Not reported
Completed Document Type: 4.15 Request
Completed Date: 08/27/2009
Comments: Rec'd signed 4.15 from district

Completed Area Name: PROJECT WIDE
Completed Sub Area Name: Not reported
Completed Document Type: Remedial Action Completion Report
Completed Date: 04/21/2010
Comments: Not reported

Completed Area Name: PROJECT WIDE
Completed Sub Area Name: Not reported
Completed Document Type: Removal Action Completion Report
Completed Date: 08/23/2010
Comments: RACR approved is NFA for OU2.

Completed Area Name: PROJECT WIDE
Completed Sub Area Name: Not reported
Completed Document Type: Other Report
Completed Date: 07/02/2010
Comments: Not reported

Completed Area Name: PROJECT WIDE
Completed Sub Area Name: Not reported
Completed Document Type: Removal Action Completion Report
Completed Date: 09/28/2010
Comments: The RACR review is complete and the RACR is approved.

Future Area Name: Not reported
Future Sub Area Name: Not reported
Future Document Type: Not reported
Future Due Date: Not reported
Schedule Area Name: Not reported
Schedule Sub Area Name: Not reported
Schedule Document Type: Not reported
Schedule Due Date: Not reported
Schedule Revised Date: Not reported

SCH:

Name: VALLEY REGION ELEMENTARY SCHOOL NO. 13 (SITE 6B) 56.40088
Address: 14662 TITUS STREET
City,State,Zip: PANORAMA CITY, CA 91402
Facility ID: 60000850
Site Type: School Cleanup
Site Type Detail: School
Site Mgmt. Req.: NONE SPECIFIED
Acres: 5.46
National Priorities List: NO
Cleanup Oversight Agencies: SMBRP

Map ID
Direction
Distance
Elevation

MAP FINDINGS

Site

Database(s)

EDR ID Number
EPA ID Number

VALLEY REGION ELEMENTARY SCHOOL NO. 13 (SITE 6B) 56.40088 (Continued)

S109034345

Lead Agency: SMBRP
Lead Agency Description: DTSC - Site Cleanup Program
Project Manager: Amit Pathak
Supervisor: Shahir Haddad
Division Branch: Southern California Schools & Brownfields Outreach
Site Code: 304467
Assembly: 46
Senate: 18
Special Program Status: Not reported
Status: Certified
Status Date: 05/24/2011
Restricted Use: NO
Funding: School District
Latitude: 34.21884
Longitude: -118.4530
APN: 2210-012-001
Past Use: MAINTENANCE / CLEANING, PAINT/DEPAINT FACILITY, RESIDENTIAL AREA
Potential COC: Arsenic, Benzene, Chlordane, DDD, DDE, DDT, Polynuclear aromatic hydrocarbons (PAHs, TPH-gas, Antimony and compounds, Cadmium and compounds, Lead, Organic (tetraethyl lead
Confirmed COC: Arsenic, Benzene, Chlordane, DDD, DDE, DDT, Polynuclear aromatic hydrocarbons (PAHs, TPH-gas, Antimony and compounds, Lead, Organic (tetraethyl lead, Cadmium and compounds
Potential Description: CSS, IA, SOIL, SV
Alias Name: 2210-012-001
Alias Type: APN
Alias Name: 304467
Alias Type: Project Code (Site Code)
Alias Name: 60000850
Alias Type: Envirostor ID Number
Completed Info:
Completed Area Name: PROJECT WIDE
Completed Sub Area Name: Not reported
Completed Document Type: CEQA - Initial Study/ Neg. Declaration
Completed Date: 07/15/2009
Comments: DTSC completes preparation of Initial Study and Negative Declaration.
Completed Area Name: PROJECT WIDE
Completed Sub Area Name: Not reported
Completed Document Type: School Cleanup Agreement
Completed Date: 08/26/2009
Comments: sent amended agreement to district
Completed Area Name: PROJECT WIDE
Completed Sub Area Name: Not reported
Completed Document Type: Master Agreement
Completed Date: 03/17/2008
Comments: rec'd fully executed agreement
Completed Area Name: PROJECT WIDE
Completed Sub Area Name: Not reported
Completed Document Type: CEQA - Initial Study/ Environmental Impact Report
Completed Date: 09/16/2009
Comments: Not reported
Completed Area Name: PROJECT WIDE
Completed Sub Area Name: Not reported

Map ID
Direction
Distance
Elevation

MAP FINDINGS

Site

Database(s)

EDR ID Number
EPA ID Number

VALLEY REGION ELEMENTARY SCHOOL NO. 13 (SITE 6B) 56.40088 (Continued)

S109034345

Completed Document Type: Certification
Completed Date: 10/27/2010
Comments: DTSC certified that response action according to the DTSC-approved RAW is complete.

Completed Area Name: PROJECT WIDE
Completed Sub Area Name: Not reported
Completed Document Type: Cost Recovery Closeout Memo
Completed Date: 02/01/2011
Comments: Not reported

Completed Area Name: PROJECT WIDE
Completed Sub Area Name: Not reported
Completed Document Type: Preliminary Endangerment Assessment Workplan
Completed Date: 06/06/2008
Comments: Reviewed the scoping document for a meeting and site visit.

Completed Area Name: PROJECT WIDE
Completed Sub Area Name: Not reported
Completed Document Type: Preliminary Endangerment Assessment Report
Completed Date: 10/17/2008
Comments: Approved the PEA for further action. A RAP will be prepared to address and remediate the on and offsite contamination.

Completed Area Name: PROJECT WIDE
Completed Sub Area Name: Not reported
Completed Document Type: Remedial Action Plan
Completed Date: 09/15/2009
Comments: DTSC approved the Remedial Action Plan for implementation

Completed Area Name: PROJECT WIDE
Completed Sub Area Name: Not reported
Completed Document Type: Supplemental Site Investigation Tech Memo
Completed Date: 01/15/2009
Comments: The Tech Memo was approved by DTSC via e-mail dated January 15, 2009.

Completed Area Name: PROJECT WIDE
Completed Sub Area Name: Not reported
Completed Document Type: Other Report
Completed Date: 03/14/2008
Comments: The Phase I was submitted for background information only.

Completed Area Name: PROJECT WIDE
Completed Sub Area Name: Not reported
Completed Document Type: Fact Sheets
Completed Date: 08/03/2009
Comments: DTSC concurred with the fact sheet for publication

Completed Area Name: PROJECT WIDE
Completed Sub Area Name: Not reported
Completed Document Type: Public Notice
Completed Date: 08/03/2009
Comments: Not reported

Completed Area Name: PROJECT WIDE
Completed Sub Area Name: Not reported
Completed Document Type: Design/Implementation Workplan

Map ID
Direction
Distance
Elevation

MAP FINDINGS

Site

Database(s)

EDR ID Number
EPA ID Number

VALLEY REGION ELEMENTARY SCHOOL NO. 13 (SITE 6B) 56.40088 (Continued)

S109034345

Completed Date: 12/07/2009
Comments: Remedial design is approved. The Remediation is expected to begin in January 2010.

Completed Area Name: PROJECT WIDE
Completed Sub Area Name: Not reported
Completed Document Type: 4.15 Request
Completed Date: 08/27/2009
Comments: Rec'd signed 4.15 from district

Completed Area Name: PROJECT WIDE
Completed Sub Area Name: Not reported
Completed Document Type: Remedial Action Completion Report
Completed Date: 04/21/2010
Comments: Not reported

Completed Area Name: PROJECT WIDE
Completed Sub Area Name: Not reported
Completed Document Type: Removal Action Completion Report
Completed Date: 08/23/2010
Comments: RACR approved is NFA for OU2.

Completed Area Name: PROJECT WIDE
Completed Sub Area Name: Not reported
Completed Document Type: Other Report
Completed Date: 07/02/2010
Comments: Not reported

Completed Area Name: PROJECT WIDE
Completed Sub Area Name: Not reported
Completed Document Type: Removal Action Completion Report
Completed Date: 09/28/2010
Comments: The RACR review is complete and the RACR is approved.

Future Area Name: Not reported
Future Sub Area Name: Not reported
Future Document Type: Not reported
Future Due Date: Not reported
Schedule Area Name: Not reported
Schedule Sub Area Name: Not reported
Schedule Document Type: Not reported
Schedule Due Date: Not reported
Schedule Revised Date: Not reported

CERS:

Name: VALLEY REGION ELEMEN
Address: 14662 TITUS STREET
City,State,Zip: PANORAMA CITY, CA 91402
Site ID: 344443
CERS ID: 60000850
CERS Description: School Cleanup

Affiliation:

Affiliation Type Desc: Supervisor
Entity Name: SHAHIR HADDAD
Entity Title: Not reported
Affiliation Address: Not reported

Map ID
 Direction
 Distance
 Elevation

MAP FINDINGS

Site

Database(s)

EDR ID Number
 EPA ID Number

VALLEY REGION ELEMENTARY SCHOOL NO. 13 (SITE 6B) 56.40088 (Continued)

S109034345

Affiliation City: Not reported
 Affiliation State: Not reported
 Affiliation Country: Not reported
 Affiliation Zip: Not reported
 Affiliation Phone: Not reported

Affiliation Type Desc: Lead Project Manager
 Entity Name: AMIT PATHAK
 Entity Title: Not reported
 Affiliation Address: Not reported
 Affiliation City: CYPRESS
 Affiliation State: CA
 Affiliation Country: Not reported
 Affiliation Zip: Not reported
 Affiliation Phone: Not reported

K58
WNW
 < 1/8
 0.117 mi.
 617 ft.

TITUS I
14661 TITUS ST
PANORAMA CITY, CA 91402

Site 2 of 9 in cluster K

CA UST **U004317424**
 N/A

Relative:
Higher

Actual:
801 ft.

UST:
 Name: TITUS I
 Address: 14661 TITUS ST
 City,State,Zip: PANORAMA CITY, CA 91402
 Facility ID: Not reported
 Permitting Agency: Los Angeles County Fire Department
 Latitude: 34.22023
 Longitude: -118.45287

K59
WNW
 < 1/8
 0.117 mi.
 617 ft.

TITUS I
14661 TITUS ST
PANORAMA CITY, CA 91402

Site 3 of 9 in cluster K

CA CERS TANKS **S124695692**
CA HWTS **N/A**

Relative:
Higher

Actual:
801 ft.

CERS TANKS:
 Name: TITUS I
 Address: 14661 TITUS ST
 City,State,Zip: PANORAMA CITY, CA 91402
 Site ID: 563029
 CERS ID: 10783426
 CERS Description: Underground Storage Tank

 Affiliation:
 Affiliation Type Desc: CUPA District
 Entity Name: Los Angeles County Fire
 Entity Title: Not reported
 Affiliation Address: 5825 Rickenbacker Road
 Affiliation City: Commerce
 Affiliation State: CA
 Affiliation Country: Not reported
 Affiliation Zip: 90040-3027
 Affiliation Phone: (323) 890-4045

Map ID
Direction
Distance
Elevation

MAP FINDINGS

Site

Database(s)

EDR ID Number
EPA ID Number

TITUS I (Continued)

S124695692

Affiliation Type Desc: Parent Corporation
Entity Name: Titus I
Entity Title: Not reported
Affiliation Address: Not reported
Affiliation City: Not reported
Affiliation State: Not reported
Affiliation Country: Not reported
Affiliation Zip: Not reported
Affiliation Phone: Not reported

Affiliation Type Desc: UST Tank Owner
Entity Name: Frank Niesner
Entity Title: Not reported
Affiliation Address: 4929 Las Virgenes Rd #C
Affiliation City: Calabasas
Affiliation State: CA
Affiliation Country: United States
Affiliation Zip: 91302
Affiliation Phone: (818) 880-9030

Affiliation Type Desc: UST Property Owner Name
Entity Name: Frank Niesner
Entity Title: Not reported
Affiliation Address: 4929 Las Virgenes Rd #C
Affiliation City: Calabasas
Affiliation State: CA
Affiliation Country: United States
Affiliation Zip: 91302
Affiliation Phone: (818) 880-9030

Affiliation Type Desc: UST Tank Operator
Entity Name: Frank Niesner
Entity Title: Not reported
Affiliation Address: 4929 Las Virgenes Rd #C
Affiliation City: Calabasas
Affiliation State: CA
Affiliation Country: United States
Affiliation Zip: 91302
Affiliation Phone: (818) 880-9030

HWTS:

Name: FRANK NIESNER
Address: 14661 TITUS ST.
Address 2: Not reported
City,State,Zip: PANORAMA CITY, CA 91402
EPA ID: CAC002977189
Inactive Date: 11/22/2018
Create Date: 08/23/2018
Last Act Date: 11/23/2018
Mailing Name: Not reported
Mailing Address: 4929 LAS VIRGENES RD #C
Mailing Address 2: Not reported
Mailing City,State,Zip: CALABASAS, CA 91302
Owner Name: NIESNER FAMILY TRUST
Owner Address: 4929 LAS VIRGENES RD #C
Owner Address 2: Not reported

Map ID
Direction
Distance
Elevation

MAP FINDINGS

Site

Database(s)

EDR ID Number
EPA ID Number

TITUS I (Continued)

S124695692

Owner City,State,Zip: CALABASAS, CA 91302
Contact Name: FRANK NIESNER
Contact Address: 4929 LAS VIRGENES RD #C
Contact Address 2: Not reported
City,State,Zip: CALABASAS, CA 91302

NAICS:
EPA ID: CAC002977189
Create Date: 2018-08-23 10:26:04
NAICS Code: 236210
NAICS Description: Industrial Building Construction
Issued EPA ID Date: 2018-08-23 10:26:04
Inactive Date: 2018-11-22 10:26:04
Facility Name: FRANK NIESNER
Facility Address: 14661 TITUS ST.
Facility Address 2: Not reported
Facility City: PANORAMA CITY
Facility County: 19
Facility State: CA
Facility Zip: 91402

K60
WNW
< 1/8
0.117 mi.
617 ft.

FRANK NIESNER
14661 TITUS ST.
PANORAMA CITY, CA 91402

RCRA NonGen / NLR 1024757352
CAC002977189

Site 4 of 9 in cluster K

Relative:
Higher
Actual:
801 ft.

RCRA NonGen / NLR:
Date form received by agency:2018-08-23 00:00:00.0
Facility name: FRANK NIESNER
Facility address: 14661 TITUS ST.
PANORAMA CITY, CA 91402
EPA ID: CAC002977189
Mailing address: 4929 LAS VIRGENES RD #C
CALABASAS, CA 91302
Contact: FRANK NIESNER
Contact address: 4929 LAS VIRGENES RD #C
CALABASAS, CA 91302
Contact country: Not reported
Contact telephone: 818-880-9030
Contact email: NIESNERPM@SBCGLOBAL.NET
EPA Region: 09
Classification: Non-Generator
Description: Handler: Non-Generators do not presently generate hazardous waste

Owner/Operator Summary:
Owner/operator name: FRANK NIESNER
Owner/operator address: 4929 LAS VIRGENES RD #C
CALABASAS, CA 91302
Owner/operator country: Not reported
Owner/operator telephone: 818-880-9030
Owner/operator email: Not reported
Owner/operator fax: Not reported
Owner/operator extension: Not reported
Legal status: Other
Owner/Operator Type: Operator
Owner/Op start date: Not reported

Map ID
Direction
Distance
Elevation

MAP FINDINGS

Site

Database(s)

EDR ID Number
EPA ID Number

FRANK NIESNER (Continued)

1024757352

Owner/Op end date: Not reported
Owner/operator name: NIESNER FAMILY TRUST
Owner/operator address: 4929 LAS VIRGENES RD #C
CALABASAS, CA 91302
Owner/operator country: Not reported
Owner/operator telephone: 818-880-9030
Owner/operator email: Not reported
Owner/operator fax: Not reported
Owner/operator extension: Not reported
Legal status: Other
Owner/Operator Type: Owner
Owner/Op start date: Not reported
Owner/Op end date: Not reported

Handler Activities Summary:

U.S. importer of hazardous waste: No
Mixed waste (haz. and radioactive): No
Recycler of hazardous waste: No
Transporter of hazardous waste: No
Treater, storer or disposer of HW: No
Underground injection activity: No
On-site burner exemption: No
Furnace exemption: No
Used oil fuel burner: No
Used oil processor: No
User oil refiner: No
Used oil fuel marketer to burner: No
Used oil Specification marketer: No
Used oil transfer facility: No
Used oil transporter: No

Violation Status: No violations found

**I61
NNW
< 1/8
0.117 mi.
620 ft.**

**ALDI #87
14626 ROSCOE BLVD
PANORAMA CITY, CA 91402**

**CA CERS HAZ WASTE S124440190
CA CERS N/A**

Site 2 of 3 in cluster I

**Relative:
Higher
Actual:
805 ft.**

CERS HAZ WASTE:
Name: ALDI #87
Address: 14626 ROSCOE BLVD
City,State,Zip: PANORAMA CITY, CA 91402
Site ID: 547292
CERS ID: 10806658
CERS Description: Hazardous Waste Generator

CERS:
Name: ALDI #87
Address: 14626 ROSCOE BLVD
City,State,Zip: PANORAMA CITY, CA 91402
Site ID: 547292
CERS ID: 10806658
CERS Description: Chemical Storage Facilities

Affiliation:
Affiliation Type Desc: Parent Corporation

Map ID
Direction
Distance
Elevation

MAP FINDINGS

Site

Database(s)

EDR ID Number
EPA ID Number

ALDI #87 (Continued)

S124440190

Entity Name: AI Incorporated (ALDI)
Entity Title: Not reported
Affiliation Address: Not reported
Affiliation City: Not reported
Affiliation State: Not reported
Affiliation Country: Not reported
Affiliation Zip: Not reported
Affiliation Phone: Not reported

Affiliation Type Desc: CUPA District
Entity Name: Los Angeles County Fire
Entity Title: Not reported
Affiliation Address: 5825 Rickenbacker Road
Affiliation City: Commerce
Affiliation State: CA
Affiliation Country: Not reported
Affiliation Zip: 90040-3027
Affiliation Phone: (323) 890-4045

**I62
NNW
< 1/8
0.117 mi.
620 ft.**

**ALDI #87
14626 W ROSCOE BLVD
PANORAMA, CA 91402**

**RCRA NonGen / NLR 1024873112
CAL000441763**

Site 3 of 3 in cluster I

**Relative:
Higher
Actual:
805 ft.**

RCRA NonGen / NLR:
Date form received by agency:2018-12-12 00:00:00.0
Facility name: ALDI #87
Facility address: 14626 W ROSCOE BLVD
PANORAMA, CA 91402
EPA ID: CAL000441763
Mailing address: 12661 ALDI PLACE
MORENO VALLEY, CA 92555
Contact: BERLIND LOOMIS
Contact address: 12661 ALDI PLACE
MORENO VALLEY, CA 92555
Contact country: Not reported
Contact telephone: 951-530-5750
Contact email: BERLIND.LOOMIS@ALDI.US
EPA Region: 09
Classification: Non-Generator
Description: Handler: Non-Generators do not presently generate hazardous waste

Owner/Operator Summary:
Owner/operator name: BERLIND LOOMIS
Owner/operator address: 12661 ALDI PLACE
MORENO VALLEY, CA 92555
Owner/operator country: Not reported
Owner/operator telephone: 951-530-5750
Owner/operator email: Not reported
Owner/operator fax: Not reported
Owner/operator extension: Not reported
Legal status: Other
Owner/Operator Type: Operator
Owner/Op start date: Not reported
Owner/Op end date: Not reported

Map ID
 Direction
 Distance
 Elevation

MAP FINDINGS

Site

Database(s)

EDR ID Number
 EPA ID Number

ALDI #87 (Continued)

1024873112

Owner/operator name: AL CALIFORNIA LLC DBA ALDI INC
 Owner/operator address: 12661 ALDI PLACE
 MORENO VALLEY, CA 92555
 Owner/operator country: Not reported
 Owner/operator telephone: 951-530-5750
 Owner/operator email: Not reported
 Owner/operator fax: Not reported
 Owner/operator extension: Not reported
 Legal status: Other
 Owner/Operator Type: Owner
 Owner/Op start date: Not reported
 Owner/Op end date: Not reported

Handler Activities Summary:

U.S. importer of hazardous waste: No
 Mixed waste (haz. and radioactive): No
 Recycler of hazardous waste: No
 Transporter of hazardous waste: No
 Treater, storer or disposer of HW: No
 Underground injection activity: No
 On-site burner exemption: No
 Furnace exemption: No
 Used oil fuel burner: No
 Used oil processor: No
 User oil refiner: No
 Used oil fuel marketer to burner: No
 Used oil Specification marketer: No
 Used oil transfer facility: No
 Used oil transporter: No

Violation Status: No violations found

K63
West
 < 1/8
 0.118 mi.
 622 ft.

SINSEI CUSTOM BODYKITS
14666 W TITUS ST UN 2
PANORAMA CITY, CA 91402
 Site 5 of 9 in cluster K

CA HAZMAT S123551503
N/A

Relative:
Lower
Actual:
800 ft.

LOS ANGELES HM:
 Name: SINSEI CUSTOM BODYKITS
 Address: 14666 W TITUS ST UN 2
 City,State,Zip: PANORAMA CITY, CA 91402
 Facility ID: FA0034903
 Last Run Date: 06/01/2019
 Status: INACTIVE

K64
West
 < 1/8
 0.119 mi.
 628 ft.

POWER ZOOM PRINTING
14668 W TITUS ST
PANORAMA CITY, CA 91402
 Site 6 of 9 in cluster K

CA HAZMAT S123548358
N/A

Relative:
Lower
Actual:
800 ft.

LOS ANGELES HM:
 Name: POWER ZOOM PRINTING
 Address: 14668 W TITUS ST
 City,State,Zip: PANORAMA CITY, CA 91402
 Facility ID: FA0022256

Map ID
Direction
Distance
Elevation

MAP FINDINGS

Site

Database(s)

EDR ID Number
EPA ID Number

POWER ZOOM PRINTING (Continued)

S123548358

Last Run Date: 06/01/2019
Status: INACTIVE

**H65
SE
< 1/8
0.121 mi.
639 ft.**

**HAUER'S GERMAN CAR SERV
8036 N VAN NUYS BLVD
PANORAMA CITY, CA 91402**

**CA HAZMAT S123541718
N/A**

Site 8 of 8 in cluster H

**Relative:
Lower**

LOS ANGELES HM:

**Actual:
793 ft.**

Name: HAUER'S GERMAN CAR SERV
Address: 8036 N VAN NUYS BLVD
City,State,Zip: PANORAMA CITY, CA 91402
Facility ID: FA0001169
Last Run Date: 06/01/2019
Status: INACTIVE

**J66
WSW
< 1/8
0.121 mi.
641 ft.**

**ADJ FINISHING INC
14661 LANARK STREET, UNIT C
PANORAMA CITY, CA 91402**

**RCRA NonGen / NLR 1000421534
CAD981451073**

Site 3 of 6 in cluster J

**Relative:
Lower**

RCRA NonGen / NLR:

**Actual:
796 ft.**

Date form received by agency:2010-08-17 00:00:00.0
Facility name: ADJ FINISHING INC
Site name: A.D.J. FINISHING, INC
Facility address: 14661 LANARK STREET, UNIT C
PANORAMA CITY, CA 91402
EPA ID: CAD981451073
Mailing address: GLORIA AVE
VAN NUYS, CA 91406
Contact: ALEX ORANTES
Contact address: GLORIA AVE
VAN NUYS, CA 91406
Contact country: US
Contact telephone: 818-786-5131
Contact email: ADJFINISHING@LA.TWCBC.COM
EPA Region: 09
Classification: Non-Generator
Description: Handler: Non-Generators do not presently generate hazardous waste

Owner/Operator Summary:

Owner/operator name: LANARK PROPERTIES
Owner/operator address: P.O. BOX4148
CHATSWORTH, CA 91313
Owner/operator country: US
Owner/operator telephone: Not reported
Owner/operator email: Not reported
Owner/operator fax: Not reported
Owner/operator extension: Not reported
Legal status: Private
Owner/Operator Type: Owner
Owner/Op start date: 1990-01-01 00:00:00.
Owner/Op end date: Not reported

Map ID
Direction
Distance
Elevation

MAP FINDINGS

Site

Database(s)

EDR ID Number
EPA ID Number

ADJ FINISHING INC (Continued)

1000421534

Owner/operator name: A.D.J. FINISHING, INC
Owner/operator address: Not reported
Not reported
Owner/operator country: US
Owner/operator telephone: Not reported
Owner/operator email: Not reported
Owner/operator fax: Not reported
Owner/operator extension: Not reported
Legal status: Private
Owner/Operator Type: Operator
Owner/Op start date: 2004-06-01 00:00:00.
Owner/Op end date: Not reported

Owner/operator name: CLAUDIA ADREGAS
Owner/operator address: 14661 LANARK ST NO C
VAN NUYS, CA 91402
Owner/operator country: Not reported
Owner/operator telephone: 818-787-0564
Owner/operator email: Not reported
Owner/operator fax: Not reported
Owner/operator extension: Not reported
Legal status: Private
Owner/Operator Type: Owner
Owner/Op start date: Not reported
Owner/Op end date: Not reported

Owner/operator name: NOT REQUIRED
Owner/operator address: NOT REQUIRED
NOT REQUIRED, ME 99999
Owner/operator country: Not reported
Owner/operator telephone: 415-555-1212
Owner/operator email: Not reported
Owner/operator fax: Not reported
Owner/operator extension: Not reported
Legal status: Private
Owner/Operator Type: Operator
Owner/Op start date: Not reported
Owner/Op end date: Not reported

Owner/operator name: ALEXANDER ORANTES
Owner/operator address: AURA AVE.
RESEDA, CA 91335
Owner/operator country: Not reported
Owner/operator telephone: 818-612-2387
Owner/operator email: Not reported
Owner/operator fax: Not reported
Owner/operator extension: Not reported
Legal status: Private
Owner/Operator Type: Owner
Owner/Op start date: 2005-04-01 00:00:00.
Owner/Op end date: Not reported

Owner/operator name: A.D.J. FINISHING, INC
Owner/operator address: Not reported
Not reported
Owner/operator country: Not reported
Owner/operator telephone: Not reported

Map ID
Direction
Distance
Elevation

MAP FINDINGS

Site

Database(s)

EDR ID Number
EPA ID Number

ADJ FINISHING INC (Continued)

1000421534

Owner/operator email: Not reported
Owner/operator fax: Not reported
Owner/operator extension: Not reported
Legal status: Private
Owner/Operator Type: Operator
Owner/Op start date: 2004-06-01 00:00:00.
Owner/Op end date: Not reported

Handler Activities Summary:

U.S. importer of hazardous waste: No
Mixed waste (haz. and radioactive): No
Recycler of hazardous waste: No
Transporter of hazardous waste: No
Treater, storer or disposer of HW: No
Underground injection activity: No
On-site burner exemption: No
Furnace exemption: No
Used oil fuel burner: No
Used oil processor: No
User oil refiner: No
Used oil fuel marketer to burner: No
Used oil Specification marketer: No
Used oil transfer facility: No
Used oil transporter: No

Historical Generators:

Date form received by agency:2010-04-21 00:00:00.0
Site name: ADJ FINISHING INC
Classification: Not a generator, verified

Date form received by agency:2008-02-26 00:00:00.0
Site name: A.D.J. FINISHING, INC
Classification: Large Quantity Generator

Date form received by agency:2006-11-03 00:00:00.0
Site name: ADJ FINISHING
Classification: Small Quantity Generator

Date form received by agency:2000-02-16 00:00:00.0
Site name: J C FINISHING
Classification: Small Quantity Generator

Hazardous Waste Summary:

. Waste code: D002
. Waste name: CORROSIVE WASTE

. Waste code: D007
. Waste name: CHROMIUM

. Waste code: F006
. Waste name: WASTEWATER TREATMENT SLUDGES FROM ELECTROPLATING OPERATIONS, EXCEPT FROM THE FOLLOWING PROCESSES: (1) SULFURIC ACID ANODIZING OF ALUMINUM; (2) TIN PLATING ON CARBON STEEL; (3) ZINC PLATING (SEGREGATED BASIS) ON CARBON STEEL; (4) ALUMINUM OR ZINC-ALUMINUM PLATING ON CARBON STEEL; (5) CLEANING/STRIPPING ASSOCIATED WITH TIN, ZINC, AND ALUMINUM

Map ID
Direction
Distance
Elevation

MAP FINDINGS

Site

Database(s)

EDR ID Number
EPA ID Number

ADJ FINISHING INC (Continued)

1000421534

PLATING ON CARBON STEEL; AND (6) CHEMICAL ETCHING AND MILLING OF ALUMINUM.

Violation Status: No violations found

J67
SW
< 1/8
0.123 mi.
652 ft.

CARNATION DAIRY
14630 LANARK ST
VAN NUYS, CA 91402

CA HIST UST **U001568102**
N/A

Site 4 of 6 in cluster J

Relative:
Lower
Actual:
795 ft.

HIST UST:
Name: CARNATION DAIRY
Address: 14630 LANARK ST
City,State,Zip: VAN NUYS, CA 91402
File Number: Not reported
URL: Not reported
Region: STATE
Facility ID: 00000068423
Facility Type: Other
Other Type: RELAY STATION
Contact Name: Not reported
Telephone: 2138732153
Owner Name: CARNATION COMPANY
Owner Address: 5045 WILSHIRE BOULEVARD
Owner City,St,Zip: LOS ANGELES, CA 90036
Total Tanks: 0001

Tank Num: 001
Container Num: 3
Year Installed: 1956
Tank Capacity: 00000550
Tank Used for: PRODUCT
Type of Fuel: Not reported
Container Construction Thickness: X
Leak Detection: Stock Inventor

J68
SW
< 1/8
0.123 mi.
652 ft.

CARNATION DAIRY
14630 LANARK STREET
VAN NUYS, CA 91402

CA HIST UST **U001568101**
N/A

Site 5 of 6 in cluster J

Relative:
Lower
Actual:
795 ft.

HIST UST:
Name: CARNATION DAIRY
Address: 14630 LANARK ST
City,State,Zip: VAN NUYS, CA 91402
File Number: 0002C528
URL: <http://geotracker.waterboards.ca.gov/ustpdfs/pdf/0002C528.pdf>
Region: STATE
Facility ID: 00000039012
Facility Type: Other
Other Type: DAIRY DIST.
Contact Name: Not reported
Telephone: 2138732153
Owner Name: CARNATION CO.
Owner Address: 5045 WILSHIRE BLVD.

Map ID
Direction
Distance
Elevation

MAP FINDINGS

Site

Database(s)

EDR ID Number
EPA ID Number

CARNATION DAIRY (Continued)

U001568101

Owner City,St,Zip: LOS ANGELES, CA 90036
Total Tanks: 0001

Tank Num: 001
Container Num: 2
Year Installed: Not reported
Tank Capacity: 00010000
Tank Used for: PRODUCT
Type of Fuel: REGULAR
Container Construction Thickness: Not reported
Leak Detection: Stock Inventor

Tank Num: 001
Container Num: 2
Year Installed: Not reported
Tank Capacity: 00010000
Tank Used for: PRODUCT
Type of Fuel: REGULAR
Container Construction Thickness: Not reported
Leak Detection: Stock Inventor

[Click here for Geo Tracker PDF:](#)

K69
WNW
< 1/8
0.125 mi.
660 ft.

MINUTEMAN PRESS
14675 TITUS ST
PANORAMA CITY, CA 91402

RCRA NonGen / NLR 1024824930
CAL000349602

Site 7 of 9 in cluster K

Relative:
Lower
Actual:
800 ft.

RCRA NonGen / NLR:
Date form received by agency:2010-01-27 00:00:00.0
Facility name: MINUTEMAN PRESS
Facility address: 14675 TITUS ST
PANORAMA CITY, CA 91402-4922
EPA ID: CAL000349602
Contact: KEVIN BERG
Contact address: 14675 TITUS ST
PANORAMA CITY, CA 91402
Contact country: Not reported
Contact telephone: 818-891-8282
Contact email: INFO@PRINTWITHMMP.COM
EPA Region: 09
Classification: Non-Generator
Description: Handler: Non-Generators do not presently generate hazardous waste

Owner/Operator Summary:
Owner/operator name: PRINTCOM, INC
Owner/operator address: 14675 TITUS ST
PANORAMA CITY, CA 91402
Owner/operator country: Not reported
Owner/operator telephone: 818-891-8282
Owner/operator email: Not reported
Owner/operator fax: Not reported
Owner/operator extension: Not reported
Legal status: Other
Owner/Operator Type: Owner
Owner/Op start date: Not reported

Map ID
Direction
Distance
Elevation

MAP FINDINGS

Site

Database(s)

EDR ID Number
EPA ID Number

MINUTEMAN PRESS (Continued)

1024824930

Owner/Op end date: Not reported
Owner/operator name: KEVIN BERG
Owner/operator address: 14675 TITUS ST
PANORAMA CITY, CA 91402
Owner/operator country: Not reported
Owner/operator telephone: 818-891-8282
Owner/operator email: Not reported
Owner/operator fax: Not reported
Owner/operator extension: Not reported
Legal status: Other
Owner/Operator Type: Operator
Owner/Op start date: Not reported
Owner/Op end date: Not reported

Handler Activities Summary:

U.S. importer of hazardous waste: No
Mixed waste (haz. and radioactive): No
Recycler of hazardous waste: No
Transporter of hazardous waste: No
Treater, storer or disposer of HW: No
Underground injection activity: No
On-site burner exemption: No
Furnace exemption: No
Used oil fuel burner: No
Used oil processor: No
User oil refiner: No
Used oil fuel marketer to burner: No
Used oil Specification marketer: No
Used oil transfer facility: No
Used oil transporter: No

Violation Status: No violations found

L70
NE
1/8-1/4
0.137 mi.
721 ft.

VALLEY VIEW FAMILY MED CLINIC
14400 ROSCOE #B
PANORAMA CITY, CA 91402

RCRA NonGen / NLR 1024793926
CAL000144101

Site 1 of 6 in cluster L

Relative:
Higher
Actual:
805 ft.

RCRA NonGen / NLR:
Date form received by agency: 1996-07-12 00:00:00.0
Facility name: VALLEY VIEW FAMILY MED CLINIC
Facility address: 14400 ROSCOE #B
PANORAMA CITY, CA 91402-0000
EPA ID: CAL000144101
Mailing address: 14400 ROSCOE BLVD #B
PANORAMA CITY, CA 91402-3013
Contact: HERMILITO L VILLAR
Contact address: 14400 ROSCOE BLVD # B
PANORAMA CITY, CA 91402
Contact country: Not reported
Contact telephone: 818-830-6888
Contact email: LOUGEPTE@AOL.COM
EPA Region: 09
Classification: Non-Generator
Description: Handler: Non-Generators do not presently generate hazardous waste

Map ID
Direction
Distance
Elevation

MAP FINDINGS

Site

Database(s)

EDR ID Number
EPA ID Number

VALLEY VIEW FAMILY MED CLINIC (Continued)

1024793926

Owner/Operator Summary:

Owner/operator name: HERMILITO L. VILLAR, M.D.
Owner/operator address: 11925 VARA PL
GRANADA HILLS, CA 91344
Owner/operator country: Not reported
Owner/operator telephone: 818-368-9605
Owner/operator email: Not reported
Owner/operator fax: Not reported
Owner/operator extension: Not reported
Legal status: Other
Owner/Operator Type: Owner
Owner/Op start date: Not reported
Owner/Op end date: Not reported

Owner/operator name: HERMILITO L VILLAR
Owner/operator address: 14400 ROSCOE BLVD # B
PANORAMA CITY, CA 91402
Owner/operator country: Not reported
Owner/operator telephone: 818-830-6888
Owner/operator email: Not reported
Owner/operator fax: Not reported
Owner/operator extension: Not reported
Legal status: Other
Owner/Operator Type: Operator
Owner/Op start date: Not reported
Owner/Op end date: Not reported

Handler Activities Summary:

U.S. importer of hazardous waste: No
Mixed waste (haz. and radioactive): No
Recycler of hazardous waste: No
Transporter of hazardous waste: No
Treater, storer or disposer of HW: No
Underground injection activity: No
On-site burner exemption: No
Furnace exemption: No
Used oil fuel burner: No
Used oil processor: No
User oil refiner: No
Used oil fuel marketer to burner: No
Used oil Specification marketer: No
Used oil transfer facility: No
Used oil transporter: No

Violation Status: No violations found

J71
WSW
1/8-1/4
0.139 mi.
732 ft.

GOODWILL INDUSTRIES OF SOUTHER
14656 LANARK ST
PANORAMA CITY, CA 91402
Site 6 of 6 in cluster J

CA HIST UST U001568121
N/A

Relative:
Lower
Actual:
795 ft.

HIST UST:
Name: GOODWILL INDUSTRIES OF SOUTHER
Address: 14656 LANARK ST
City,State,Zip: PANORAMA CITY, CA 91402
File Number: 00026BFF
URL: <http://geotracker.waterboards.ca.gov/ustpdfs/pdf/00026BFF.pdf>

Map ID
 Direction
 Distance
 Elevation

MAP FINDINGS

Site

Database(s)

EDR ID Number
 EPA ID Number

GOODWILL INDUSTRIES OF SOUTHER (Continued)

U001568121

Region: STATE
 Facility ID: 00000017550
 Facility Type: Other
 Other Type: COLLECTION OF DONATE
 Contact Name: NORRIS FROHOW
 Telephone: 2132231211
 Owner Name: GOODWILL INDUSTRIES OF SOUTHER
 Owner Address: 342 SAN FERNANDO ROAD
 Owner City,St,Zip: LOS ANGELES, CA 90031
 Total Tanks: 0001

Tank Num: 001
 Container Num: 002F
 Year Installed: Not reported
 Tank Capacity: 00004500
 Tank Used for: PRODUCT
 Type of Fuel: DIESEL
 Container Construction Thickness: Not reported
 Leak Detection: Stock Inventor

[Click here for Geo Tracker PDF:](#)

K72
West
 1/8-1/4
 0.139 mi.
 736 ft.

LAUSD - OEHS
8150 N CEDROS AVE
PANORAMA CITY, CA 91402
Site 8 of 9 in cluster K

CA UST **U004307962**
N/A

Relative:
Lower
Actual:
799 ft.

LOS ANGELES UST:
 Name: LAUSD - OEHS
 Address: 8150 N CEDROS AVE
 City,State,Zip: PANORAMA CITY, CA 91402
 Facility ID: FA0037599
 Last Run Date: 06/03/2019
 Status: INACTIVE

K73
West
 1/8-1/4
 0.139 mi.
 736 ft.

LAUSD OBAMA ELEMENTARY SCHOOL
8150 N CEDROS AVE
PANORAMA CITY, CA 91402
Site 9 of 9 in cluster K

CA HAZNET **S113468726**
CA HAZMAT **N/A**
CA CIWQS
CA HWTS

Relative:
Lower
Actual:
799 ft.

HAZNET:
 Name: LAUSD VALLEY REGION ELEMENTARY SCHOOL #13
 Address: 8150 N CEDROS AVE
 Address 2: Not reported
 City,State,Zip: PANORAMA CITY, CA 914020000
 Contact: SOE AUNG
 Telephone: 2137455939
 Mailing Name: Not reported
 Mailing Address: 333 S BEAUNDRY AVE 28TH FLR

 Year: 2010
 Gepaid: CAR000201236
 TSD EPA ID: CAT000646117
 CA Waste Code: 181 - Other inorganic solid waste

Map ID
 Direction
 Distance
 Elevation

MAP FINDINGS

Site

Database(s)

EDR ID Number
 EPA ID Number

LAUSD OBAMA ELEMENTARY SCHOOL (Continued)

S113468726

Disposal Method:	H132 - Landfill Or Surface Impoundment That Will Be Closed As Landfill(To Include On-Site Treatment And/Or Stabilization)
Tons:	12.642
Year:	2010
Gepaid:	CAR000201236
TSD EPA ID:	CAR000157206
CA Waste Code:	611 - Contaminated soil from site clean-up
Disposal Method:	H111 - Stabilization Or Chemical Fixation Prior To Disposal At Another Site
Tons:	467.28
Year:	2010
Gepaid:	CAR000201236
TSD EPA ID:	CAR000157206
CA Waste Code:	611 - Contaminated soil from site clean-up
Disposal Method:	-
Tons:	106.2
Year:	2010
Gepaid:	CAR000201236
TSD EPA ID:	CAR000157206
CA Waste Code:	-
Disposal Method:	H111 - Stabilization Or Chemical Fixation Prior To Disposal At Another Site
Tons:	Not reported
Year:	2010
Gepaid:	CAR000201236
TSD EPA ID:	CAR000157206
CA Waste Code:	611 - Contaminated soil from site clean-up
Disposal Method:	H081 - Biological Treatment With Or Without Precipitation
Tons:	127.44
Year:	2010
Gepaid:	CAR000201236
TSD EPA ID:	CAR000157206
CA Waste Code:	-
Disposal Method:	H081 - Biological Treatment With Or Without Precipitation
Tons:	Not reported
Year:	2010
Gepaid:	CAR000201236
TSD EPA ID:	CAT080013352
CA Waste Code:	241 - Tank bottom waste
Disposal Method:	H039 - Other Recovery Of Reclamation For Reuse Including Acid Regeneration, Organics Recovery Ect
Tons:	0.0834
Year:	2010
Gepaid:	CAR000201236
TSD EPA ID:	CAD028409019
CA Waste Code:	331 - Off-specification, aged or surplus organics
Disposal Method:	H141 - Storage, Bulking, And/Or Transfer Off Site--No Treatment/Reovery (H010-H129) Or (H131-H135)
Tons:	0.0066

Map ID
Direction
Distance
Elevation

MAP FINDINGS

Site

Database(s)

EDR ID Number
EPA ID Number

LAUSD OBAMA ELEMENTARY SCHOOL (Continued)

S113468726

Year: 2010
Gepaid: CAR000201236
TSD EPA ID: CAD009007626
CA Waste Code: 151 - Asbestos containing waste
Disposal Method: H132 - Landfill Or Surface Impoundment That Will Be Closed As
Landfill(To Include On-Site Treatment And/Or Stabilization)
Tons: 3.2

Year: 2010
Gepaid: CAR000201236
TSD EPA ID: CAD028409019
CA Waste Code: 291 - Latex waste
Disposal Method: H141 - Storage, Bulking, And/Or Transfer Off Site--No
Treatment/Reovery (H010-H129) Or (H131-H135)
Tons: 0.1251

[Click this hyperlink](#) while viewing on your computer to access
3 additional CA HAZNET: record(s) in the EDR Site Report.

Additional Info:

Year: 2010
Gen EPA ID: CAR000201236

Shipment Date: 20100727
Creation Date: 9/10/2010 18:30:54
Receipt Date: 20100727
Manifest ID: 004952481JJK
Trans EPA ID: CAD982347627
Trans Name: WC LOGISTICS INC
Trans 2 EPA ID: Not reported
Trans 2 Name: Not reported
TSD EPA ID: CAR000157206
Trans Name: WESTERN ENVIRONMENTAL INC
TSD Alt EPA ID: Not reported
TSD Alt Name: Not reported
CA Waste Code: 611 - Contaminated soil from site clean-ups
RCRA Code: Not reported
Disposal Method: H081 - Biological Treatment With Or Without Precipitation
Quantity Tons: 21.24
Waste Quantity: 18
Quantity Unit: Y
Additional Code 1: Not reported
Additional Code 2: Not reported
Additional Code 3: Not reported
Additional Code 4: Not reported
Additional Code 5: Not reported

Shipment Date: 20100727
Creation Date: 9/10/2010 18:30:54
Receipt Date: 20100727
Manifest ID: 004952485JJK
Trans EPA ID: CAD982347627
Trans Name: WC LOGISTICS INC
Trans 2 EPA ID: Not reported
Trans 2 Name: Not reported
TSD EPA ID: CAR000157206

Map ID
Direction
Distance
Elevation

MAP FINDINGS

Site

Database(s)

EDR ID Number
EPA ID Number

LAUSD OBAMA ELEMENTARY SCHOOL (Continued)

S113468726

Trans Name: WESTERN ENVIRONMENTAL INC
TSDf Alt EPA ID: Not reported
TSDf Alt Name: Not reported
CA Waste Code: 611 - Contaminated soil from site clean-ups
RCRA Code: Not reported
Disposal Method: H081 - Biological Treatment With Or Without Precipitation
Quantity Tons: 21.24
Waste Quantity: 18
Quantity Unit: Y
Additional Code 1: Not reported
Additional Code 2: Not reported
Additional Code 3: Not reported
Additional Code 4: Not reported
Additional Code 5: Not reported

Shipment Date: 20100727
Creation Date: 9/10/2010 18:30:54
Receipt Date: 20100727
Manifest ID: 004952484JJK
Trans EPA ID: CAD982347627
Trans Name: WC LOGISTICS INC
Trans 2 EPA ID: Not reported
Trans 2 Name: Not reported
TSDf EPA ID: CAR000157206
Trans Name: WESTERN ENVIRONMENTAL INC
TSDf Alt EPA ID: Not reported
TSDf Alt Name: Not reported
CA Waste Code: 611 - Contaminated soil from site clean-ups
RCRA Code: Not reported
Disposal Method: H081 - Biological Treatment With Or Without Precipitation
Quantity Tons: 21.24
Waste Quantity: 18
Quantity Unit: Y
Additional Code 1: Not reported
Additional Code 2: Not reported
Additional Code 3: Not reported
Additional Code 4: Not reported
Additional Code 5: Not reported

Shipment Date: 20100727
Creation Date: 9/10/2010 18:30:54
Receipt Date: 20100727
Manifest ID: 004952483JJK
Trans EPA ID: CAD982347627
Trans Name: WC LOGISTICS INC
Trans 2 EPA ID: Not reported
Trans 2 Name: Not reported
TSDf EPA ID: CAR000157206
Trans Name: WESTERN ENVIRONMENTAL INC
TSDf Alt EPA ID: Not reported
TSDf Alt Name: Not reported
CA Waste Code: 611 - Contaminated soil from site clean-ups
RCRA Code: Not reported
Disposal Method: H081 - Biological Treatment With Or Without Precipitation
Quantity Tons: 21.24
Waste Quantity: 18
Quantity Unit: Y

Map ID
Direction
Distance
Elevation

MAP FINDINGS

Site

Database(s)

EDR ID Number
EPA ID Number

LAUSD OBAMA ELEMENTARY SCHOOL (Continued)

S113468726

Additional Code 1:	Not reported
Additional Code 2:	Not reported
Additional Code 3:	Not reported
Additional Code 4:	Not reported
Additional Code 5:	Not reported
Shipment Date:	20100727
Creation Date:	9/10/2010 18:30:54
Receipt Date:	20100727
Manifest ID:	004952482JJK
Trans EPA ID:	CAD982347627
Trans Name:	WC LOGISTICS INC
Trans 2 EPA ID:	Not reported
Trans 2 Name:	Not reported
TSDf EPA ID:	CAR000157206
Trans Name:	WESTERN ENVIRONMENTAL INC
TSDf Alt EPA ID:	Not reported
TSDf Alt Name:	Not reported
CA Waste Code:	611 - Contaminated soil from site clean-ups
RCRA Code:	Not reported
Disposal Method:	H081 - Biological Treatment With Or Without Precipitation
Quantity Tons:	21.24
Waste Quantity:	18
Quantity Unit:	Y
Additional Code 1:	Not reported
Additional Code 2:	Not reported
Additional Code 3:	Not reported
Additional Code 4:	Not reported
Additional Code 5:	Not reported
Shipment Date:	20100726
Creation Date:	9/10/2010 18:30:47
Receipt Date:	20100726
Manifest ID:	004952479JJK
Trans EPA ID:	CAD982347627
Trans Name:	WC LOGISTICS INC
Trans 2 EPA ID:	Not reported
Trans 2 Name:	Not reported
TSDf EPA ID:	CAR000157206
Trans Name:	WESTERN ENVIRONMENTAL INC
TSDf Alt EPA ID:	Not reported
TSDf Alt Name:	Not reported
CA Waste Code:	611 - Contaminated soil from site clean-ups
RCRA Code:	Not reported
Disposal Method:	- Not reported
Quantity Tons:	21.24
Waste Quantity:	18
Quantity Unit:	Y
Additional Code 1:	Not reported
Additional Code 2:	Not reported
Additional Code 3:	Not reported
Additional Code 4:	Not reported
Additional Code 5:	Not reported
Shipment Date:	20100726
Creation Date:	9/10/2010 18:30:47
Receipt Date:	20100726

Map ID
Direction
Distance
Elevation

MAP FINDINGS

Site

Database(s)

EDR ID Number
EPA ID Number

LAUSD OBAMA ELEMENTARY SCHOOL (Continued)

S113468726

Manifest ID:	004952476JJK
Trans EPA ID:	CAD982347627
Trans Name:	WC LOGISTICS INC
Trans 2 EPA ID:	Not reported
Trans 2 Name:	Not reported
TSDf EPA ID:	CAR000157206
Trans Name:	WESTERN ENVIRONMENTAL INC
TSDf Alt EPA ID:	Not reported
TSDf Alt Name:	Not reported
CA Waste Code:	611 - Contaminated soil from site clean-ups
RCRA Code:	Not reported
Disposal Method:	- Not reported
Quantity Tons:	21.24
Waste Quantity:	18
Quantity Unit:	Y
Additional Code 1:	Not reported
Additional Code 2:	Not reported
Additional Code 3:	Not reported
Additional Code 4:	Not reported
Additional Code 5:	Not reported
Shipment Date:	20100726
Creation Date:	9/10/2010 18:30:47
Receipt Date:	20100726
Manifest ID:	004952476JJK
Trans EPA ID:	CAD982347627
Trans Name:	WC LOGISTICS INC
Trans 2 EPA ID:	Not reported
Trans 2 Name:	Not reported
TSDf EPA ID:	CAR000157206
Trans Name:	WESTERN ENVIRONMENTAL INC
TSDf Alt EPA ID:	Not reported
TSDf Alt Name:	Not reported
CA Waste Code:	- Not reported
RCRA Code:	Not reported
Disposal Method:	H111 - Stabilization Or Chemical Fixation Prior To Disposal At Another Site
Quantity Tons:	Not reported
Waste Quantity:	Not reported
Quantity Unit:	Not reported
Additional Code 1:	Not reported
Additional Code 2:	Not reported
Additional Code 3:	Not reported
Additional Code 4:	Not reported
Additional Code 5:	Not reported
Shipment Date:	20100726
Creation Date:	9/10/2010 18:30:47
Receipt Date:	20100726
Manifest ID:	004952477JJK
Trans EPA ID:	CAD982347627
Trans Name:	WC LOGISTICS INC
Trans 2 EPA ID:	Not reported
Trans 2 Name:	Not reported
TSDf EPA ID:	CAR000157206
Trans Name:	WESTERN ENVIRONMENTAL INC
TSDf Alt EPA ID:	Not reported

Map ID
Direction
Distance
Elevation

MAP FINDINGS

Site

Database(s)

EDR ID Number
EPA ID Number

LAUSD OBAMA ELEMENTARY SCHOOL (Continued)

S113468726

TSDf Alt Name: Not reported
CA Waste Code: 611 - Contaminated soil from site clean-ups
RCRA Code: Not reported
Disposal Method: - Not reported
Quantity Tons: 21.24
Waste Quantity: 18
Quantity Unit: Y
Additional Code 1: Not reported
Additional Code 2: Not reported
Additional Code 3: Not reported
Additional Code 4: Not reported
Additional Code 5: Not reported

Shipment Date: 20100726
Creation Date: 9/10/2010 18:30:47
Receipt Date: 20100726
Manifest ID: 004952477JJK
Trans EPA ID: CAD982347627
Trans Name: WC LOGISTICS INC
Trans 2 EPA ID: Not reported
Trans 2 Name: Not reported
TSDf EPA ID: CAR000157206
Trans Name: WESTERN ENVIRONMENTAL INC
TSDf Alt EPA ID: Not reported
TSDf Alt Name: Not reported
CA Waste Code: - Not reported
RCRA Code: Not reported
Disposal Method: H111 - Stabilization Or Chemical Fixation Prior To Disposal At Another Site

Quantity Tons: Not reported
Waste Quantity: Not reported
Quantity Unit: Not reported
Additional Code 1: Not reported
Additional Code 2: Not reported
Additional Code 3: Not reported
Additional Code 4: Not reported
Additional Code 5: Not reported

LOS ANGELES HM:

Name: LAUSD - OEHS
Address: 8150 N CEDROS AVE
City,State,Zip: PANORAMA CITY, CA 91402
Facility ID: FA0037599
Last Run Date: 06/01/2019
Status: INACTIVE

CIWQS:

Name: VALLEY REGION ES NO 13
Address: 8150 N. CEDROS AVE
City,State,Zip: PANORAMA CITY, CA 91405
Agency: Los Angeles Unified School District
Agency Address: 333 S Beaudry Ave 22 Floor, Los Angeles , CA 90017
Place/Project Type: Construction - Other: School
SIC/NAICS: Not reported
Region: 4
Program: CONSTW

Map ID
Direction
Distance
Elevation

MAP FINDINGS

Site

Database(s)

EDR ID Number
EPA ID Number

LAUSD OBAMA ELEMENTARY SCHOOL (Continued)

S113468726

Regulatory Measure Status: Terminated
Regulatory Measure Type: Storm water construction
Order Number: 2009-0009-DWQ
WDID: 4 19C354597
NPDES Number: CAS000002
Adoption Date: Not reported
Effective Date: 02/13/2009
Termination Date: 08/30/2012
Expiration/Review Date: Not reported
Design Flow: Not reported
Major/Minor: Not reported
Complexity: Not reported
TTWQ: Not reported
Enforcement Actions within 5 years: 0
Violations within 5 years: 0
Latitude: 34.218417
Longitude: -118.453528

HWTS:

Name: LAUSD OBAMA ELEMENTARY SCHOOL
Address: 8150 N CEDROS AVE
Address 2: Not reported
City,State,Zip: PANORAMA CITY, CA 914020000
EPA ID: CAR000201236
Inactive Date: Not reported
Create Date: 08/11/2009
Last Act Date: 08/16/2019
Mailing Name: Not reported
Mailing Address: 333 S BEAUDRY AVE FL 21
Mailing Address 2: Not reported
Mailing City,State,Zip: LOS ANGELES, CA 900170000
Owner Name: LOS ANGELES UNIFIED SCHOOL DISTRICT
Owner Address: 333 S BEAUDRY AVE FL 21
Owner Address 2: LAUSD OEHS
Owner City,State,Zip: LOS ANGELES, CA 900170000
Contact Name: PAT SCHAENEN
Contact Address: 333 S. BEAUDRY AVE, 21ST FLOOR
Contact Address 2: Not reported
City,State,Zip: LOS ANGELES, CA 90017

NAICS:

EPA ID: CAR000201236
Create Date: 2009-08-20 11:24:04
NAICS Code: 61111
NAICS Description: Elementary and Secondary Schools
Issued EPA ID Date: 2009-08-11 10:31:03
Inactive Date: Not reported
Facility Name: LAUSD OBAMA ELEMENTARY SCHOOL
Facility Address: 8150 N CEDROS AVE
Facility Address 2: Not reported
Facility City: PANORAMA CITY
Facility County: 19
Facility State: CA
Facility Zip: 914020000

Map ID
Direction
Distance
Elevation

MAP FINDINGS

Site

Database(s)

EDR ID Number
EPA ID Number

L74
NNE
1/8-1/4
0.143 mi.
756 ft.

JASMINE CLEANERS
144717 ROSCOE BLVD
PANORAMA CITY, CA 91402

RCRA-SQG 1000594549
FINDS CAD983583832
ECHO

Site 2 of 6 in cluster L

Relative:
Higher
Actual:
807 ft.

RCRA-SQG:
Date form received by agency: 1991-06-04 00:00:00.0
Facility name: JASMINE CLEANERS
Facility address: 144717 ROSCOE BLVD
PANORAMA CITY, CA 91402
EPA ID: CAD983583832
Mailing address: 14417 ROSCOE BLVD
PANORAMA CITY, CA 91402
Contact: MANOHAR CHAWLA
Contact address: 144717 ROSCOE BLVD
PANORAMA CITY, CA 91402
Contact country: US
Contact telephone: 818-891-8810
Contact email: Not reported
EPA Region: 09
Classification: Small Small Quantity Generator
Description: Handler: generates more than 100 and less than 1000 kg of hazardous waste during any calendar month and accumulates less than 6000 kg of hazardous waste at any time; or generates 100 kg or less of hazardous waste during any calendar month, and accumulates more than 1000 kg of hazardous waste at any time

Owner/Operator Summary:

Owner/operator name: MANOHAR CHAWLA
Owner/operator address: NOT REQUIRED
NOT REQUIRED, ME 99999
Owner/operator country: Not reported
Owner/operator telephone: 415-555-1212
Owner/operator email: Not reported
Owner/operator fax: Not reported
Owner/operator extension: Not reported
Legal status: Private
Owner/Operator Type: Owner
Owner/Op start date: Not reported
Owner/Op end date: Not reported

Owner/operator name: NOT REQUIRED
Owner/operator address: NOT REQUIRED
NOT REQUIRED, ME 99999
Owner/operator country: Not reported
Owner/operator telephone: 415-555-1212
Owner/operator email: Not reported
Owner/operator fax: Not reported
Owner/operator extension: Not reported
Legal status: Private
Owner/Operator Type: Operator
Owner/Op start date: Not reported
Owner/Op end date: Not reported

Handler Activities Summary:

U.S. importer of hazardous waste: No
Mixed waste (haz. and radioactive): No

Map ID
Direction
Distance
Elevation

MAP FINDINGS

Site

Database(s)

EDR ID Number
EPA ID Number

JASMINE CLEANERS (Continued)

1000594549

Recycler of hazardous waste: No
Transporter of hazardous waste: No
Treater, storer or disposer of HW: No
Underground injection activity: No
On-site burner exemption: No
Furnace exemption: No
Used oil fuel burner: No
Used oil processor: No
User oil refiner: No
Used oil fuel marketer to burner: No
Used oil Specification marketer: No
Used oil transfer facility: No
Used oil transporter: No

Violation Status: No violations found

FINDS:

Registry ID: 110002845477
Facility URL: http://ofmpub.epa.gov/enviro/fii_query_detail.disp_program_facility?p_registry_id=110002845477

Environmental Interest/Information System:

RCRAInfo is a national information system that supports the Resource Conservation and Recovery Act (RCRA) program through the tracking of events and activities related to facilities that generate, transport, and treat, store, or dispose of hazardous waste. RCRAInfo allows RCRA program staff to track the notification, permit, compliance, and corrective action activities required under RCRA.

[Click this hyperlink](#) while viewing on your computer to access additional FINDS: detail in the EDR Site Report.

ECHO:

Envid: 1000594549
Registry ID: 110002845477
DFR URL: <http://echo.epa.gov/detailed-facility-report?fid=110002845477>
Name: JASMINE CLEANERS
Address: 144717 ROSCOE BLVD
City,State,Zip: PANORAMA CITY, CA 91402

M75
SSE
1/8-1/4
0.144 mi.
759 ft.

GENERAL MOTORS CORP CPC GROUP
8000 VAN NUYS BLVD
VAN NUYS, CA 91409
Site 1 of 9 in cluster M

Relative:
Lower
Actual:
792 ft.

CA ENVIROSTOR 1000213999
CA SWEEPS UST CAD982478711
CA HIST UST
CA FID UST
CA CHMIRS
RCRA NonGen / NLR
CA HIST CORTESE
CA HWP
CA Notify 65
CA CERS

ENVIROSTOR:

Name: GENERAL MOTORS CORP - GM ASSEMBLY DIV
Address: 8000 VAN NUYS BLVD
City,State,Zip: VAN NUYS, CA 91402
Facility ID: 19370180
Status: Refer: RCRA
Status Date: 05/10/1995
Site Code: Not reported

Map ID
Direction
Distance
Elevation

MAP FINDINGS

Site

Database(s)

EDR ID Number
EPA ID Number

GENERAL MOTORS CORP CPC GROUP (Continued)

1000213999

Site Type: Historical
Site Type Detailed: * Historical
Acres: Not reported
NPL: NO
Regulatory Agencies: NONE SPECIFIED
Lead Agency: NONE SPECIFIED
Program Manager: Not reported
Supervisor: Referred - Not Assigned
Division Branch: Cleanup Chatsworth
Assembly: 46
Senate: 18
Special Program: Not reported
Restricted Use: NO
Site Mgmt Req: NONE SPECIFIED
Funding: Not reported
Latitude: 34.21226
Longitude: -118.4466
APN: 2212001014
Past Use: NONE SPECIFIED
Potential COC: NONE SPECIFIED
Confirmed COC: NONE SPECIFIED
Potential Description: NONE SPECIFIED
Alias Name: CHEVROLET PONTIAC CANADA
Alias Type: Alternate Name
Alias Name: FISHER BODY DIVISION OF GENERAL MOTORS
Alias Type: Alternate Name
Alias Name: GM ASSEMBLY DIVISION, VAN NUYS PLANT
Alias Type: Alternate Name
Alias Name: GMC - GM ASSEMBLY
Alias Type: Alternate Name
Alias Name: 2212001014
Alias Type: APN
Alias Name: CAD000051458
Alias Type: EPA Identification Number
Alias Name: 19370180
Alias Type: Envirostor ID Number

Completed Info:

Completed Area Name: PROJECT WIDE
Completed Sub Area Name: Not reported
Completed Document Type: * Discovery
Completed Date: 11/24/1982
Comments: FACILITY IDENTIFIED DHS/HWMB, ISD FILE. EPA ID #CAD000051458

Completed Area Name: PROJECT WIDE
Completed Sub Area Name: Not reported
Completed Document Type: * Discovery
Completed Date: 08/09/1982
Comments: FACILITY IDENTIFIED LA CHAM COMM DIRECT MFG AUTOMOBILE BODIES

Future Area Name: Not reported
Future Sub Area Name: Not reported
Future Document Type: Not reported
Future Due Date: Not reported
Schedule Area Name: Not reported
Schedule Sub Area Name: Not reported
Schedule Document Type: Not reported
Schedule Due Date: Not reported

Map ID
Direction
Distance
Elevation

MAP FINDINGS

Site

Database(s)

EDR ID Number
EPA ID Number

GENERAL MOTORS CORP CPC GROUP (Continued)

1000213999

Schedule Revised Date: Not reported

Name: GENERAL MOTORS VAN NUYS ASSEMBLY PLANT
Address: 8000 VAN NUYS BLVD
City,State,Zip: VAN NUYS, CA 914090000
Facility ID: 80001287
Status: Inactive - Needs Evaluation
Status Date: 11/01/2018
Site Code: Not reported
Site Type: Corrective Action
Site Type Detailed: Corrective Action
Acres: 0
NPL: NO
Regulatory Agencies: SMBRP
Lead Agency: WM
Program Manager: Not reported
Supervisor: Jose Diaz
Division Branch: Cleanup Chatsworth
Assembly: 46
Senate: 18
Special Program: Not reported
Restricted Use: NO
Site Mgmt Req: NONE SPECIFIED
Funding: Not reported
Latitude: 34.21630
Longitude: -118.4483
APN: 2212001014
Past Use: NONE SPECIFIED
Potential COC: NONE SPECIFIED
Confirmed COC: NONE SPECIFIED
Potential Description: NONE SPECIFIED
Alias Name: 2212001014
Alias Type: APN
Alias Name: CAD000051458
Alias Type: EPA Identification Number
Alias Name: 19370180
Alias Type: Envirostor ID Number
Alias Name: 80001287
Alias Type: Envirostor ID Number

Completed Info:

Completed Area Name: PROJECT WIDE
Completed Sub Area Name: Not reported
Completed Document Type: Preliminary Assessment Report
Completed Date: 06/28/1990
Comments: Not reported

Completed Area Name: PROJECT WIDE
Completed Sub Area Name: Not reported
Completed Document Type: Other Report
Completed Date: 01/19/2010
Comments: Not reported

Future Area Name: Not reported
Future Sub Area Name: Not reported
Future Document Type: Not reported
Future Due Date: Not reported
Schedule Area Name: Not reported

Map ID
Direction
Distance
Elevation

MAP FINDINGS

Site

Database(s)

EDR ID Number
EPA ID Number

GENERAL MOTORS CORP CPC GROUP (Continued)

1000213999

Schedule Sub Area Name: Not reported
Schedule Document Type: Not reported
Schedule Due Date: Not reported
Schedule Revised Date: Not reported

SWEEPS UST:

Name: GENERAL MOTORS CORPORATION
Address: 8000 VAN NUYS BLVD
City: VAN NUYS
Status: Active
Comp Number: 5307
Number: 1
Board Of Equalization: Not reported
Referral Date: 07-21-93
Action Date: 07-21-93
Created Date: 02-29-88
Owner Tank Id: Not reported
SWRCB Tank Id: Not reported
Tank Status: Not reported
Capacity: Not reported
Active Date: Not reported
Tank Use: Not reported
STG: Not reported
Content: Not reported
Number Of Tanks: Not reported

HIST UST:

Name: GENERAL MOTORS CORP-PROVING G
Address: 8000 VAN NUYS BLVD
City,State,Zip: VAN NUYS, CA 91409
File Number: 00026A99
URL: <http://geotracker.waterboards.ca.gov/ustpdfs/pdf/00026A99.pdf>
Region: STATE
Facility ID: 00000063976
Facility Type: Other
Other Type: ASSEMBLY PLANT
Contact Name: THOMAS E. ARNOLD
Telephone: 8189975091
Owner Name: GENERAL MOTORS CORP. CPC GROUP
Owner Address: 8000 VAN NUYS BLVD.
Owner City,St,Zip: VAN NUYS, CA 91409
Total Tanks: 0008

Tank Num: 001
Container Num: GMPG #1
Year Installed: 1979
Tank Capacity: 00010000
Tank Used for: PRODUCT
Type of Fuel: UNLEADED
Container Construction Thickness: Not reported
Leak Detection: Stock Inventor

Tank Num: 002
Container Num: GMPG #2
Year Installed: 1971
Tank Capacity: 00003000

Map ID
Direction
Distance
Elevation

MAP FINDINGS

Site

Database(s)

EDR ID Number
EPA ID Number

GENERAL MOTORS CORP CPC GROUP (Continued)

1000213999

Tank Used for: PRODUCT
Type of Fuel: UNLEADED
Container Construction Thickness: Not reported
Leak Detection: Stock Inventor

Tank Num: 003
Container Num: GMPG #3
Year Installed: 1971
Tank Capacity: 00003000
Tank Used for: PRODUCT
Type of Fuel: DIESEL
Container Construction Thickness: Not reported
Leak Detection: Stock Inventor

Tank Num: 004
Container Num: GMPG #4
Year Installed: 1971
Tank Capacity: 00003000
Tank Used for: PRODUCT
Type of Fuel: DIESEL
Container Construction Thickness: Not reported
Leak Detection: Stock Inventor

Tank Num: 005
Container Num: GMPG #5
Year Installed: 1971
Tank Capacity: 00003000
Tank Used for: PRODUCT
Type of Fuel: UNLEADED
Container Construction Thickness: Not reported
Leak Detection: Stock Inventor

Tank Num: 006
Container Num: GMPG #6
Year Installed: 1971
Tank Capacity: 00003000
Tank Used for: PRODUCT
Type of Fuel: UNLEADED
Container Construction Thickness: Not reported
Leak Detection: Stock Inventor

Tank Num: 007
Container Num: GMPG #8
Year Installed: 1969
Tank Capacity: 00003042
Tank Used for: PRODUCT
Type of Fuel: Not reported
Container Construction Thickness: Not reported
Leak Detection: None

Tank Num: 008
Container Num: GMPG #7
Year Installed: 1983
Tank Capacity: 00000550
Tank Used for: WASTE
Type of Fuel: WASTE OIL
Container Construction Thickness: 0.5

Map ID
Direction
Distance
Elevation

MAP FINDINGS

Site

Database(s)

EDR ID Number
EPA ID Number

GENERAL MOTORS CORP CPC GROUP (Continued)

1000213999

Leak Detection: None

[Click here for Geo Tracker PDF:](#)

CA FID UST:

Facility ID: 19004014
Regulated By: UTNKA
Regulated ID: Not reported
Cortese Code: Not reported
SIC Code: Not reported
Facility Phone: 8189975015
Mail To: Not reported
Mailing Address: 8000 VAN NUYS BLVD
Mailing Address 2: Not reported
Mailing City,St,Zip: VAN NUYS 914090000
Contact: Not reported
Contact Phone: Not reported
DUNs Number: Not reported
NPDES Number: Not reported
EPA ID: Not reported
Comments: Not reported
Status: Active

CHMIRS:

Name: Not reported
Address: 8000 VAN NUYS BLVD
City,State,Zip: VAN NUYS, CA 91402-6025
OES Incident Number: 991863
OES notification: Not reported
OES Date: Not reported
OES Time: Not reported
Date Completed: 25-JUL-88
Property Use: 600
Agency Id Number: 19105
Agency Incident Number: 160
Time Notified: 731
Time Completed: 1145
Surrounding Area: 600
Estimated Temperature: 85
Property Management: P
More Than Two Substances Involved?: Y
Resp Agncy Personel # Of Decontaminated: Not reported
Responding Agency Personel # Of Injuries: Not reported
Responding Agency Personel # Of Fatalities: Not reported
Others Number Of Decontaminated: Not reported
Others Number Of Injuries: Not reported
Others Number Of Fatalities: Not reported
Vehicle Make/year: Not reported
Vehicle License Number: Not reported
Vehicle State: Not reported
Vehicle Id Number: Not reported
CA DOT PUC/ICC Number: Not reported
Company Name: Not reported
Reporting Officer Name/ID: MICHAEL R VARNEY MV5155 39B
Report Date: 25-JUL-88
Facility Telephone: 213 485-7480

Map ID
Direction
Distance
Elevation

MAP FINDINGS

Site

Database(s)

EDR ID Number
EPA ID Number

GENERAL MOTORS CORP CPC GROUP (Continued)

1000213999

Waterway Involved: Not reported
Waterway: Not reported
Spill Site: Not reported
Cleanup By: Not reported
Containment: Not reported
What Happened: Not reported
Type: Not reported
Measure: Not reported
Other: Not reported
Date/Time: Not reported
Year: 88-92
Agency: Not reported
Incident Date: 25-JUL-88
Admin Agency: Not reported
Amount: Not reported
Contained: Not reported
Site Type: Not reported
E Date: Not reported
Substance: Not reported
Unknown: Not reported
Substance #2: Not reported
Substance #3: Not reported
Evacuations: Not reported
Number of Injuries: Not reported
Number of Fatalities: Not reported
#1 Pipeline: Not reported
#2 Pipeline: Not reported
#3 Pipeline: Not reported
#1 Vessel >= 300 Tons: Not reported
#2 Vessel >= 300 Tons: Not reported
#3 Vessel >= 300 Tons: Not reported
Evacs: Not reported
Injuries: Not reported
Fataals: Not reported
Comments: Y
Description: Not reported

RCRA NonGen / NLR:

Date form received by agency: 1988-06-20 00:00:00.0
Facility name: GENERAL MOTORS CORP CPC GROUP
Facility address: 8000 VAN NUYS BLVD
VAN NUYS, CA 91409
EPA ID: CAD982478711
Contact: ENVIRONMENTAL MANAGER
Contact address: 8000 VAN NUYS BLVD
VAN NUYS, CA 91409
Contact country: US
Contact telephone: 818-997-5797
Contact email: Not reported
EPA Region: 09
Classification: Non-Generator
Description: Handler: Non-Generators do not presently generate hazardous waste

Owner/Operator Summary:

Owner/operator name: GENERAL MOTORS CORP
Owner/operator address: NOT REQUIRED

Map ID
Direction
Distance
Elevation

MAP FINDINGS

Site

Database(s)

EDR ID Number
EPA ID Number

GENERAL MOTORS CORP CPC GROUP (Continued)

1000213999

Owner/operator country: NOT REQUIRED, ME 99999
Owner/operator telephone: Not reported
Owner/operator email: 415-555-1212
Owner/operator fax: Not reported
Owner/operator extension: Not reported
Legal status: Private
Owner/Operator Type: Owner
Owner/Op start date: Not reported
Owner/Op end date: Not reported

Owner/operator name: NOT REQUIRED
Owner/operator address: NOT REQUIRED
NOT REQUIRED, ME 99999

Owner/operator country: Not reported
Owner/operator telephone: 415-555-1212
Owner/operator email: Not reported
Owner/operator fax: Not reported
Owner/operator extension: Not reported
Legal status: Private
Owner/Operator Type: Operator
Owner/Op start date: Not reported
Owner/Op end date: Not reported

Handler Activities Summary:

U.S. importer of hazardous waste: No
Mixed waste (haz. and radioactive): No
Recycler of hazardous waste: No
Transporter of hazardous waste: No
Treater, storer or disposer of HW: No
Underground injection activity: No
On-site burner exemption: No
Furnace exemption: No
Used oil fuel burner: No
Used oil processor: No
User oil refiner: No
Used oil fuel marketer to burner: No
Used oil Specification marketer: No
Used oil transfer facility: No
Used oil transporter: No

Violation Status: No violations found

HIST CORTESE:

edr_fname: GENERAL MOTORS CORPORATIO
edr_fadd1: 8000 VAN NUYS
City,State,Zip: VAN NUYS, CA 91409
Region: CORTESE
Facility County Code: 19
Reg By: LTNKA
Reg Id: 914020189

HWP:

Name: GENERAL MOTORS VAN NUYS ASSEMBLY PLANT
Address: 8000 VAN NUYS BLVD
City,State,Zip: VAN NUYS, CA 914090000
EPA Id: CAD000051458

Map ID
Direction
Distance
Elevation

MAP FINDINGS

Site

Database(s)

EDR ID Number
EPA ID Number

GENERAL MOTORS CORP CPC GROUP (Continued)

1000213999

Cleanup Status: CLOSED
Latitude: 34.21630
Longitude: -118.4483
Facility Type: Historical - Non-Operating
Facility Size: Not reported
Team: Not reported
Supervisor: Not reported
Site Code: Not reported
Assembly District: 46
Senate District: 18
Public Information Officer: Not reported
Public Information Officer: Not reported

Activities:

EPA Id: CAD000051458
Facility Type: Historical - Non-Operating
Unit Names: CONTAIN1, OTHRTRT1, OTHRTRT2, TANKSTR1
Event Description: New Operating Permit - FINAL PERMIT - WITHDRAWAL REQUEST RECEIVED
Actual Date: 06/14/1988

EPA Id: CAD000051458
Facility Type: Historical - Non-Operating
Unit Names: CONTAIN1, OTHRTRT1, OTHRTRT2, TANKSTR1
Event Description: New Operating Permit - APPLICATION PART A RECEIVED
Actual Date: 11/19/1980

EPA Id: CAD000051458
Facility Type: Historical - Non-Operating
Unit Names: CONTAIN1, OTHRTRT1, OTHRTRT2, TANKSTR1
Event Description: New Operating Permit - APPLICATION PART B RECEIVED
Actual Date: 07/25/1989

Closure:

EPA Id: CAD000051458
Facility Type: Historical - Non-Operating
Unit Names: CONTAIN1, OTHRTRT1, OTHRTRT2, TANKSTR1, TANKTRT1
Event Description: Closure Final - ISSUE CLOSURE VERIFICATION
Actual Date: 06/30/1995

EPA Id: CAD000051458
Facility Type: Historical - Non-Operating
Unit Names: CONTAIN1, OTHRTRT1, OTHRTRT2, TANKSTR1, TANKTRT1
Event Description: Closure Final - RECEIVE CLOSURE CERTIFICATION
Actual Date: 08/08/1994

Alias:

EPA Id: CAD000051458
Facility Type: Historical - Non-Operating
Alias Type: Envirostor ID Number
Alias: 19370180

NOTIFY 65:

Name: GENERAL MOTERS
Address: 8000 VAN NAYS BLVD
City,State,Zip: PANORAMA CITY, CA 91402

Map ID
Direction
Distance
Elevation

MAP FINDINGS

Site

Database(s)

EDR ID Number
EPA ID Number

GENERAL MOTORS CORP CPC GROUP (Continued)

1000213999

Date Reported: Not reported
Staff Initials: Not reported
Board File Number: Not reported
Facility Type: Not reported
Discharge Date: Not reported
Issue Date: Not reported
Incident Description: Not reported

Name: GENERAL MOTORS
Address: 8000 VAN NUYS BLVD.
City,State,Zip: VAN NUYS, CA 91402-6025
Date Reported: Not reported
Staff Initials: Not reported
Board File Number: Not reported
Facility Type: Not reported
Discharge Date: Not reported
Issue Date: Not reported
Incident Description: Not reported

Name: GENERAL MOTORS
Address: 8000 VAN NUYS BLVD.
City,State,Zip: VAN NUYS, CA 91402-6025
Date Reported: Not reported
Staff Initials: Not reported
Board File Number: Not reported
Facility Type: Not reported
Discharge Date: Not reported
Issue Date: Not reported
Incident Description: Not reported

Name: GENERAL MOTORS
Address: 8000 VAN NUYS BLVD.
City,State,Zip: VAN NUYS, CA 91402-6025
Date Reported: Not reported
Staff Initials: Not reported
Board File Number: Not reported
Facility Type: Not reported
Discharge Date: Not reported
Issue Date: Not reported
Incident Description: Not reported

Name: GENERAL MOTERS
Address: 8000 VAN NAYS BLVD
City,State,Zip: PANORAMA CITY, CA 91402
Date Reported: Not reported
Staff Initials: Not reported
Board File Number: Not reported
Facility Type: Not reported
Discharge Date: Not reported
Issue Date: Not reported
Incident Description: Not reported

Name: GENERAL MOTERS
Address: 8000 VAN NAYS BLVD
City,State,Zip: PANORAMA CITY, CA 91402
Date Reported: Not reported
Staff Initials: Not reported

Map ID
Direction
Distance
Elevation

MAP FINDINGS

Site

Database(s)

EDR ID Number
EPA ID Number

GENERAL MOTORS CORP CPC GROUP (Continued)

1000213999

Board File Number: Not reported
Facility Type: Not reported
Discharge Date: Not reported
Issue Date: Not reported
Incident Description: Not reported

CERS:

Name: GENERAL MOTORS VAN NUYS ASSEMBLY PLANT
Address: 8000 VAN NUYS BLVD
City,State,Zip: VAN NUYS, CA 914090000
Site ID: 232046
CERS ID: CAD000051458
CERS Description: Hazardous Waste

Affiliation:

Affiliation Type Desc: Facility Owner
Entity Name: GENERAL MOTORS CORP NORTH AMER
Entity Title: Not reported
Affiliation Address: 8000 VAN NUYS BLVD
Affiliation City: PANORAMA CITY
Affiliation State: CA
Affiliation Country: Not reported
Affiliation Zip: 914026025
Affiliation Phone: 8189975400

Affiliation Type Desc: Facility Contact
Entity Name: CHRIS HORENEIAK/ENV MGR
Entity Title: Not reported
Affiliation Address: INACT PER NONDEL 98VQ FINALNOTICE - NK
Affiliation City: PANORAMA CITY
Affiliation State: CA
Affiliation Country: Not reported
Affiliation Zip: 914026025
Affiliation Phone: 8189975091

M76
SSE
1/8-1/4
0.144 mi.
759 ft.

GENERAL MOTORS CORPORATION
8000 VAN NUYS BLVD
PANORAMA CITY, CA 91402

CA LUST S102430692
N/A

Site 2 of 9 in cluster M

Relative:
Lower
Actual:
792 ft.

LUST REG 4:
Region: 4
Regional Board: 04
County: Los Angeles
Facility Id: 914020189
Status: Case Closed
Substance: 1
Substance Quantity: Not reported
Local Case No: Not reported
Case Type: Soil
Abatement Method Used at the Site: Not reported
Global ID: T0603702415
W Global ID: W0602903312
Staff: UNK
Local Agency: 19050
Cross Street: Not reported

Map ID
 Direction
 Distance
 Elevation

MAP FINDINGS

Site

Database(s)

EDR ID Number
 EPA ID Number

GENERAL MOTORS CORPORATION (Continued)

S102430692

Enforcement Type: Not reported
 Date Leak Discovered: Not reported
 Date Leak First Reported: 12/12/1983
 Date Leak Record Entered: 12/31/1986
 Date Confirmation Began: Not reported
 Date Leak Stopped: Not reported
 Date Case Last Changed on Database: 2/8/1994
 Date the Case was Closed: 12/12/1988
 How Leak Discovered: Not reported
 How Leak Stopped: Not reported
 Cause of Leak: UNK
 Leak Source: UNK
 Operator: Not reported
 Water System: WILDMAN MUTUAL WATER COMPANY
 Well Name: Not reported
 Approx. Dist To Production Well (ft): 5139.1038718137747426975519398
 Source of Cleanup Funding: UNK
 Preliminary Site Assessment Workplan Submitted: Not reported
 Preliminary Site Assessment Began: Not reported
 Pollution Characterization Began: Not reported
 Remediation Plan Submitted: Not reported
 Remedial Action Underway: Not reported
 Post Remedial Action Monitoring Began: Not reported
 Enforcement Action Date: Not reported
 Historical Max MTBE Date: Not reported
 Hist Max MTBE Conc in Groundwater: Not reported
 Hist Max MTBE Conc in Soil: Not reported
 Significant Interim Remedial Action Taken: Not reported
 GW Qualifier: Not reported
 Soil Qualifier: Not reported
 Organization: Not reported
 Owner Contact: Not reported
 Responsible Party: BLANK RP
 RP Address: Not reported
 Program: LUST
 Lat/Long: 34.2163251 / -1
 Local Agency Staff: PEJ
 Beneficial Use: Not reported
 Priority: Not reported
 Cleanup Fund Id: Not reported
 Suspended: Not reported
 Assigned Name: 1503312-001
 Summary: NO FURTHER ACTION IS REQUIRED. EO LETTER NOT SENT. ORIGINATED
 AS RWQCB LDP CASE. NO SITE ASSESSMENT DONE.

M77
SSE
 1/8-1/4
 0.144 mi.
 759 ft.

GENERAL MOTORS CORPORATION
8000 VAN NUYS BLVD
PANORAMA CITY, CA 91402
Site 3 of 9 in cluster M

CA LUST S106843348
LA Co. Site Mitigation N/A
CA CERS

Relative:
Lower
Actual:
792 ft.

LUST:
 Name: GENERAL MOTORS CORPORATION
 Address: 8000 VAN NUYS BLVD
 City,State,Zip: PANORAMA CITY, CA 91402
 Lead Agency: LOS ANGELES RWQCB (REGION 4)
 Case Type: LUST Cleanup Site
 Geo Track: http://geotracker.waterboards.ca.gov/profile_report.asp?global_id=T0603702415

Map ID
Direction
Distance
Elevation

MAP FINDINGS

Site

Database(s)

EDR ID Number
EPA ID Number

GENERAL MOTORS CORPORATION (Continued)

S106843348

Global Id: T0603702415
Latitude: 34.213018
Longitude: -118.44791
Status: Completed - Case Closed
Status Date: 12/12/1988
Case Worker: YR
RB Case Number: 914020189
Local Agency: LOS ANGELES, CITY OF
File Location: Not reported
Local Case Number: Not reported
Potential Media Affect: Soil
Potential Contaminants of Concern: Aviation
Site History: Not reported

LUST:

Global Id: T0603702415
Contact Type: Local Agency Caseworker
Contact Name: ELOY LUNA
Organization Name: LOS ANGELES, CITY OF
Address: 200 North Main Street, Suite 1780
City: LOS ANGELES
Email: eloy.luna@lacity.org
Phone Number: Not reported

Global Id: T0603702415
Contact Type: Regional Board Caseworker
Contact Name: YUE RONG
Organization Name: LOS ANGELES RWQCB (REGION 4)
Address: 320 W. 4TH ST., SUITE 200
City: Los Angeles
Email: yrong@waterboards.ca.gov
Phone Number: Not reported

LUST:

Global Id: T0603702415
Action Type: Other
Date: 12/12/1983
Action: Leak Reported

LUST:

Global Id: T0603702415
Status: Open - Case Begin Date
Status Date: 12/12/1983

Global Id: T0603702415
Status: Completed - Case Closed
Status Date: 12/12/1988

LA Co. Site Mitigation:

Name: GENERAL MOTORS VAN NUYS PLANT
Address: 8000 VAN NUYS BLVD
City,State,Zip: LOS ANGELES, CA 91402
Facility ID: Not reported
Status: Not reported
Site ID: SD0010084

Map ID
Direction
Distance
Elevation

MAP FINDINGS

Site

Database(s)

EDR ID Number
EPA ID Number

GENERAL MOTORS CORPORATION (Continued)

S106843348

Jurisdiction: County
Case ID: RO0000310
Abated: Yes
Assigned To: JN
Entered Date: 05/11/2004
Abated Date: 01/01/1988

CERS:

Name: GENERAL MOTORS CORPORATION
Address: 8000 VAN NUYS BLVD
City,State,Zip: PANORAMA CITY, CA 91402
Site ID: 214893
CERS ID: T0603702415
CERS Description: Leaking Underground Storage Tank Cleanup Site

Affiliation:

Affiliation Type Desc: Local Agency Caseworker
Entity Name: ELOY LUNA - LOS ANGELES, CITY OF
Entity Title: Not reported
Affiliation Address: 200 North Main Street, Suite 1780
Affiliation City: LOS ANGELES
Affiliation State: CA
Affiliation Country: Not reported
Affiliation Zip: Not reported
Affiliation Phone: Not reported

Affiliation Type Desc: Regional Board Caseworker
Entity Name: YUE RONG - LOS ANGELES RWQCB (REGION 4)
Entity Title: Not reported
Affiliation Address: 320 W. 4TH ST., SUITE 200
Affiliation City: Los Angeles
Affiliation State: CA
Affiliation Country: Not reported
Affiliation Zip: Not reported
Affiliation Phone: Not reported

M78
SSE
1/8-1/4
0.144 mi.
759 ft.
Relative:
Lower
Actual:
792 ft.

GMC CPC GROUP VAN NUYS PLANT
8000 VAN NUYS BLVD
VAN NUYS, CA 91409
Site 4 of 9 in cluster M

SEMS-ARCHIVE 1000433566
CORRACTS CAD000051458
RCRA-TSDF
RCRA-SQG
ICIS
FINDS
ECHO

SEMS Archive:
Site ID: 0900373
EPA ID: CAD000051458
Name: CHEVROLET PONTIAC CANADA GROUP
Address: 8000 VAN NUYS BLVD
Address 2: Not reported
City,State,Zip: VAN NUYS, CA 91409
Cong District: 26
FIPS Code: 06037
FF: N
NPL: Not on the NPL
Non NPL Status: Deferred to RCRA (Subtitle C)

Map ID
Direction
Distance
Elevation

MAP FINDINGS

Site

Database(s)

EDR ID Number
EPA ID Number

GMC CPC GROUP VAN NUYS PLANT (Continued)

1000433566

SEMS Archive Detail:

Region: 09
Site ID: 0900373
EPA ID: CAD000051458
Site Name: CHEVROLET PONTIAC CANADA GROUP
NPL: N
FF: N
OU: 00
Action Code: VS
Action Name: ARCH SITE
SEQ: 1
Start Date: Not reported
Finish Date: 1996-01-23 05:00:00
Qual: Not reported
Current Action Lead: EPA Perf In-Hse

Region: 09
Site ID: 0900373
EPA ID: CAD000051458
Site Name: CHEVROLET PONTIAC CANADA GROUP
NPL: N
FF: N
OU: 00
Action Code: DS
Action Name: DISCVRY
SEQ: 1
Start Date: 1989-07-28 04:00:00
Finish Date: 1989-07-28 04:00:00
Qual: Not reported
Current Action Lead: EPA Perf

Region: 09
Site ID: 0900373
EPA ID: CAD000051458
Site Name: CHEVROLET PONTIAC CANADA GROUP
NPL: N
FF: N
OU: 00
Action Code: PA
Action Name: PA
SEQ: 1
Start Date: Not reported
Finish Date: 1990-06-28 04:00:00
Qual: D
Current Action Lead: EPA Perf

CORRACTS:

Region: 09
Name: GMC CPC GROUP VAN NUYS PLANT
Address: 8000 VAN NUYS BLVD
Address 2: Not reported
City,State,Zip: VAN NUYS, CA 91409-2310
EPA ID: CAD000051458
Area Name: ENTIRE FACILITY
Corrective Action: CA075LO

Map ID
Direction
Distance
Elevation

MAP FINDINGS

Site

Database(s)

EDR ID Number
EPA ID Number

GMC CPC GROUP VAN NUYS PLANT (Continued)

1000433566

Actual Date: 1990-06-28 00:00:00.0
NAICS Code 1: 336211
NAICS Code 2: 336211
NAICS Code 3: 336211
NAICS Code 4: 336211

RCRA-TSDF:

Date form received by agency: 1996-09-01 00:00:00.0
Facility name: GMC CPC GROUP VAN NUYS PLANT
Facility address: 8000 VAN NUYS BLVD
VAN NUYS, CA 91409-2310
EPA ID: CAD000051458
Contact: Not reported
Contact address: Not reported
Not reported
Contact country: US
Contact telephone: Not reported
Contact email: Not reported
EPA Region: 09
Land type: Private
Classification: TSDF
Description: Handler is engaged in the treatment, storage or disposal of hazardous waste

Owner/Operator Summary:

Owner/operator name: GMC GM ASSEMBLY DIVISION VAN NUYS PLANT
Owner/operator address: 8000 VAN NUYS BLVD
VAN NUYS, CA 91409
Owner/operator country: Not reported
Owner/operator telephone: 213-997-5091
Owner/operator email: Not reported
Owner/operator fax: Not reported
Owner/operator extension: Not reported
Legal status: Private
Owner/Operator Type: Owner
Owner/Op start date: Not reported
Owner/Op end date: Not reported

Owner/operator name: GENERAL MOTORS CORP
Owner/operator address: 3044 W GRAND BLVD
DETROIT, MI 48202
Owner/operator country: Not reported
Owner/operator telephone: 313-947-1852
Owner/operator email: Not reported
Owner/operator fax: Not reported
Owner/operator extension: Not reported
Legal status: Private
Owner/Operator Type: Owner
Owner/Op start date: Not reported
Owner/Op end date: Not reported

Owner/operator name: GMC GM ASSEMBLY DIVISION VAN NUYS PLANT
Owner/operator address: 8000 VAN NUYS BLVD
VAN NUYS, CA 91409
Owner/operator country: Not reported
Owner/operator telephone: 213-997-5091

Map ID
Direction
Distance
Elevation

MAP FINDINGS

Site

Database(s)

EDR ID Number
EPA ID Number

GMC CPC GROUP VAN NUYS PLANT (Continued)

1000433566

Owner/operator email: Not reported
Owner/operator fax: Not reported
Owner/operator extension: Not reported
Legal status: Private
Owner/Operator Type: Operator
Owner/Op start date: Not reported
Owner/Op end date: Not reported

Owner/operator name: GMC CPC GROUP VAN NUYS PLANT
Owner/operator address: 8000 VAN NUYS BLVD
VAN NUYS, CA 91409

Owner/operator country: Not reported
Owner/operator telephone: 818-997-5096
Owner/operator email: Not reported
Owner/operator fax: Not reported
Owner/operator extension: Not reported
Legal status: Private
Owner/Operator Type: Operator
Owner/Op start date: Not reported
Owner/Op end date: Not reported

Handler Activities Summary:

U.S. importer of hazardous waste: No
Mixed waste (haz. and radioactive): No
Recycler of hazardous waste: No
Transporter of hazardous waste: No
Treater, storer or disposer of HW: No
Underground injection activity: No
On-site burner exemption: No
Furnace exemption: No
Used oil fuel burner: No
Used oil processor: No
Used oil refiner: No
Used oil fuel marketer to burner: No
Used oil Specification marketer: No
Used oil transfer facility: No
Used oil transporter: No

Historical Generators:

Date form received by agency: 1996-09-01 00:00:00.0
Site name: GMC CPC GROUP VAN NUYS PLANT
Classification: Small Quantity Generator

Date form received by agency: 1996-02-28 00:00:00.0
Site name: GENERAL MOTORS CORP. VAN NUYS PLANT
Classification: Large Quantity Generator

Date form received by agency: 1994-03-17 00:00:00.0
Site name: GMC,NAO, VAN NUYS PLANT
Classification: Large Quantity Generator

Date form received by agency: 1992-02-13 00:00:00.0
Site name: GENERAL MOTORS VAN NUYS ASSEMB
Classification: Large Quantity Generator

Date form received by agency: 1990-04-16 00:00:00.0

Map ID
Direction
Distance
Elevation

MAP FINDINGS

Site

Database(s)

EDR ID Number
EPA ID Number

GMC CPC GROUP VAN NUYS PLANT (Continued)

1000433566

Site name: GENERAL MOTOTS CORP/C-P-C GROUP VAN NUYS
Classification: Large Quantity Generator

Date form received by agency: 1980-08-18 00:00:00.0
Site name: GMC CPC GROUP VAN NUYS PLANT
Classification: Large Quantity Generator

Corrective Action Summary:

Event date: 1990-06-28 00:00:00.0
Event: LEAD AGENCY DETERMINATION

Event date: 1990-06-28 00:00:00.0
Event: PA OR CERCLA INSPECTION

Event date: 1990-06-28 00:00:00.0
Event: CA PRIORITIZATION-LOW CA PRIORITY

Event date: 1990-06-28 00:00:00.0
Event: NCAPS RANKING/PRIORITY

Event date: Not reported
Event: REEVALUATE IN FY

Facility Has Received Notices of Violations:

Regulation violated: Not reported
Area of violation: TSD - Manifest/Records/Reporting
Date violation determined: 2000-10-21 13:16:53.0
Date achieved compliance: 1994-01-13 00:00:00.0
Violation lead agency: State
Enforcement action: FINAL 3008(A) COMPLIANCE ORDER
Enforcement action date: 1990-12-11 00:00:00.0
Enf. disposition status: Not reported
Enf. disp. status date: Not reported
Enforcement lead agency: State
Proposed penalty amount: Not reported
Final penalty amount: 38000
Paid penalty amount: 38000

Regulation violated: Not reported
Area of violation: Generators - Records/Reporting
Date violation determined: 2000-10-21 13:16:53.0
Date achieved compliance: 1994-01-27 00:00:00.0
Violation lead agency: State
Enforcement action: INITIAL 3008(A) COMPLIANCE
Enforcement action date: 1994-01-06 00:00:00.0
Enf. disposition status: Not reported
Enf. disp. status date: Not reported
Enforcement lead agency: State
Proposed penalty amount: 300
Final penalty amount: 300
Paid penalty amount: 300

Regulation violated: Not reported
Area of violation: TSD - General
Date violation determined: 2000-10-21 13:16:53.0
Date achieved compliance: 1988-04-26 00:00:00.0

Map ID
Direction
Distance
Elevation

MAP FINDINGS

Site

Database(s)

EDR ID Number
EPA ID Number

GMC CPC GROUP VAN NUYS PLANT (Continued)

1000433566

Violation lead agency: State
Enforcement action: WRITTEN INFORMAL
Enforcement action date: 1988-02-01 00:00:00.0
Enf. disposition status: Not reported
Enf. disp. status date: Not reported
Enforcement lead agency: State
Proposed penalty amount: Not reported
Final penalty amount: Not reported
Paid penalty amount: Not reported

Regulation violated: Not reported
Area of violation: TSD - Financial Requirements
Date violation determined: 2000-10-21 13:16:53.0
Date achieved compliance: 1994-01-06 00:00:00.0
Violation lead agency: State
Enforcement action: WRITTEN INFORMAL
Enforcement action date: 1988-07-01 00:00:00.0
Enf. disposition status: Not reported
Enf. disp. status date: Not reported
Enforcement lead agency: State
Proposed penalty amount: Not reported
Final penalty amount: Not reported
Paid penalty amount: Not reported

Regulation violated: Not reported
Area of violation: TSD - General
Date violation determined: 2000-10-21 13:16:53.0
Date achieved compliance: 1994-01-13 00:00:00.0
Violation lead agency: State
Enforcement action: WRITTEN INFORMAL
Enforcement action date: 1990-05-31 00:00:00.0
Enf. disposition status: Not reported
Enf. disp. status date: Not reported
Enforcement lead agency: State
Proposed penalty amount: Not reported
Final penalty amount: Not reported
Paid penalty amount: Not reported

Regulation violated: Not reported
Area of violation: TSD - Manifest/Records/Reporting
Date violation determined: 2000-10-21 13:16:53.0
Date achieved compliance: 1994-01-13 00:00:00.0
Violation lead agency: State
Enforcement action: WRITTEN INFORMAL
Enforcement action date: 1990-05-31 00:00:00.0
Enf. disposition status: Not reported
Enf. disp. status date: Not reported
Enforcement lead agency: State
Proposed penalty amount: Not reported
Final penalty amount: Not reported
Paid penalty amount: Not reported

Regulation violated: Not reported
Area of violation: Generators - Pre-transport
Date violation determined: 2000-10-21 13:16:53.0
Date achieved compliance: 1994-01-27 00:00:00.0
Violation lead agency: State

Map ID
Direction
Distance
Elevation

MAP FINDINGS

Site

Database(s)

EDR ID Number
EPA ID Number

GMC CPC GROUP VAN NUYS PLANT (Continued)

1000433566

Enforcement action: INITIAL 3008(A) COMPLIANCE
Enforcement action date: 1994-01-06 00:00:00.0
Enf. disposition status: Not reported
Enf. disp. status date: Not reported
Enforcement lead agency: State
Proposed penalty amount: 300
Final penalty amount: 300
Paid penalty amount: 300

Regulation violated: Not reported
Area of violation: TSD - General
Date violation determined: 2000-10-21 13:16:53.0
Date achieved compliance: 1994-01-13 00:00:00.0
Violation lead agency: State
Enforcement action: FINAL 3008(A) COMPLIANCE ORDER
Enforcement action date: 1990-12-11 00:00:00.0
Enf. disposition status: Not reported
Enf. disp. status date: Not reported
Enforcement lead agency: State
Proposed penalty amount: Not reported
Final penalty amount: 38000
Paid penalty amount: 38000

Evaluation Action Summary:

Evaluation date: 1994-01-06 00:00:00.0
Evaluation: COMPLIANCE EVALUATION INSPECTION ON-SITE
Area of violation: Generators - Records/Reporting
Date achieved compliance: 1994-01-27 00:00:00.0
Evaluation lead agency: State

Evaluation date: 1994-01-06 00:00:00.0
Evaluation: COMPLIANCE EVALUATION INSPECTION ON-SITE
Area of violation: Generators - Pre-transport
Date achieved compliance: 1994-01-27 00:00:00.0
Evaluation lead agency: State

Evaluation date: 1992-07-02 00:00:00.0
Evaluation: FINANCIAL RECORD REVIEW
Area of violation: Not reported
Date achieved compliance: Not reported
Evaluation lead agency: State

Evaluation date: 1992-02-26 00:00:00.0
Evaluation: FOCUSED COMPLIANCE INSPECTION
Area of violation: Not reported
Date achieved compliance: Not reported
Evaluation lead agency: State

Evaluation date: 1990-04-18 00:00:00.0
Evaluation: FINANCIAL RECORD REVIEW
Area of violation: Not reported
Date achieved compliance: Not reported
Evaluation lead agency: State

Evaluation date: 1990-04-17 00:00:00.0
Evaluation: COMPLIANCE EVALUATION INSPECTION ON-SITE
Area of violation: TSD - General

Map ID
Direction
Distance
Elevation

MAP FINDINGS

Site

Database(s)

EDR ID Number
EPA ID Number

GMC CPC GROUP VAN NUYS PLANT (Continued)

1000433566

Date achieved compliance: 1994-01-13 00:00:00.0
Evaluation lead agency: State

Evaluation date: 1990-04-17 00:00:00.0
Evaluation: COMPLIANCE EVALUATION INSPECTION ON-SITE
Area of violation: TSD - Manifest/Records/Reporting
Date achieved compliance: 1994-01-13 00:00:00.0
Evaluation lead agency: State

Evaluation date: 1987-12-17 00:00:00.0
Evaluation: FINANCIAL RECORD REVIEW
Area of violation: TSD - Financial Requirements
Date achieved compliance: 1994-01-06 00:00:00.0
Evaluation lead agency: State

Evaluation date: 1987-12-17 00:00:00.0
Evaluation: COMPLIANCE EVALUATION INSPECTION ON-SITE
Area of violation: TSD - General
Date achieved compliance: 1988-04-26 00:00:00.0
Evaluation lead agency: State

RCRA-SQG:

Date form received by agency: 1996-09-01 00:00:00.0
Facility name: GMC CPC GROUP VAN NUYS PLANT
Facility address: 8000 VAN NUYS BLVD
VAN NUYS, CA 91409-2310

EPA ID: CAD000051458
Contact: Not reported
Contact address: Not reported
Not reported

Contact country: US
Contact telephone: Not reported
Contact email: Not reported
EPA Region: 09
Land type: Private
Classification: TSDF
Description: Handler is engaged in the treatment, storage or disposal of hazardous waste

Owner/Operator Summary:

Owner/operator name: GMC GM ASSEMBLY DIVISION VAN NUYS PLANT
Owner/operator address: 8000 VAN NUYS BLVD
VAN NUYS, CA 91409

Owner/operator country: Not reported
Owner/operator telephone: 213-997-5091
Owner/operator email: Not reported
Owner/operator fax: Not reported
Owner/operator extension: Not reported
Legal status: Private
Owner/Operator Type: Owner
Owner/Op start date: Not reported
Owner/Op end date: Not reported

Owner/operator name: GENERAL MOTORS CORP
Owner/operator address: 3044 W GRAND BLVD
DETROIT, MI 48202
Owner/operator country: Not reported

Map ID
Direction
Distance
Elevation

MAP FINDINGS

Site

Database(s)

EDR ID Number
EPA ID Number

GMC CPC GROUP VAN NUYS PLANT (Continued)

1000433566

Owner/operator telephone: 313-947-1852
Owner/operator email: Not reported
Owner/operator fax: Not reported
Owner/operator extension: Not reported
Legal status: Private
Owner/Operator Type: Owner
Owner/Op start date: Not reported
Owner/Op end date: Not reported

Owner/operator name: GMC GM ASSEMBLY DIVISION VAN NUYS PLANT
Owner/operator address: 8000 VAN NUYS BLVD
VAN NUYS, CA 91409

Owner/operator country: Not reported
Owner/operator telephone: 213-997-5091
Owner/operator email: Not reported
Owner/operator fax: Not reported
Owner/operator extension: Not reported
Legal status: Private
Owner/Operator Type: Operator
Owner/Op start date: Not reported
Owner/Op end date: Not reported

Owner/operator name: GMC CPC GROUP VAN NUYS PLANT
Owner/operator address: 8000 VAN NUYS BLVD
VAN NUYS, CA 91409

Owner/operator country: Not reported
Owner/operator telephone: 818-997-5096
Owner/operator email: Not reported
Owner/operator fax: Not reported
Owner/operator extension: Not reported
Legal status: Private
Owner/Operator Type: Operator
Owner/Op start date: Not reported
Owner/Op end date: Not reported

Handler Activities Summary:

U.S. importer of hazardous waste: No
Mixed waste (haz. and radioactive): No
Recycler of hazardous waste: No
Transporter of hazardous waste: No
Treater, storer or disposer of HW: No
Underground injection activity: No
On-site burner exemption: No
Furnace exemption: No
Used oil fuel burner: No
Used oil processor: No
User oil refiner: No
Used oil fuel marketer to burner: No
Used oil Specification marketer: No
Used oil transfer facility: No
Used oil transporter: No

Historical Generators:

Date form received by agency: 1996-09-01 00:00:00
Site name: GMC CPC GROUP VAN NUYS PLANT
Classification: Small Quantity Generator

Map ID
Direction
Distance
Elevation

MAP FINDINGS

Site

Database(s)

EDR ID Number
EPA ID Number

GMC CPC GROUP VAN NUYS PLANT (Continued)

1000433566

Date form received by agency: 1996-02-28 00:00:00.0
Site name: GENERAL MOTORS CORP. VAN NUYS PLANT
Classification: Large Quantity Generator

Date form received by agency: 1994-03-17 00:00:00.0
Site name: GMC,NAO, VAN NUYS PLANT
Classification: Large Quantity Generator

Date form received by agency: 1992-02-13 00:00:00.0
Site name: GENERAL MOTORS VAN NUYS ASSEMB
Classification: Large Quantity Generator

Date form received by agency: 1990-04-16 00:00:00.0
Site name: GENERAL MOTOTS CORP/C-P-C GROUP VAN NUYS
Classification: Large Quantity Generator

Date form received by agency: 1980-08-18 00:00:00.0
Site name: GMC CPC GROUP VAN NUYS PLANT
Classification: Large Quantity Generator

Corrective Action Summary:

Event date: 1990-06-28 00:00:00.0
Event: LEAD AGENCY DETERMINATION

Event date: 1990-06-28 00:00:00.0
Event: PA OR CERCLA INSPECTION

Event date: 1990-06-28 00:00:00.0
Event: CA PRIORITIZATION-LOW CA PRIORITY

Event date: 1990-06-28 00:00:00.0
Event: NCAPS RANKING/PRIORITY

Event date: Not reported
Event: REEVALUATE IN FY

Facility Has Received Notices of Violations:

Regulation violated: Not reported
Area of violation: TSD - Manifest/Records/Reporting
Date violation determined: 2000-10-21 13:16:53.0
Date achieved compliance: 1994-01-13 00:00:00.0
Violation lead agency: State
Enforcement action: FINAL 3008(A) COMPLIANCE ORDER
Enforcement action date: 1990-12-11 00:00:00.0
Enf. disposition status: Not reported
Enf. disp. status date: Not reported
Enforcement lead agency: State
Proposed penalty amount: Not reported
Final penalty amount: 38000
Paid penalty amount: 38000

Regulation violated: Not reported
Area of violation: Generators - Records/Reporting
Date violation determined: 2000-10-21 13:16:53.0
Date achieved compliance: 1994-01-27 00:00:00.0
Violation lead agency: State

Map ID
Direction
Distance
Elevation

MAP FINDINGS

Site

Database(s)

EDR ID Number
EPA ID Number

GMC CPC GROUP VAN NUYS PLANT (Continued)

1000433566

Enforcement action: INITIAL 3008(A) COMPLIANCE
Enforcement action date: 1994-01-06 00:00:00.0
Enf. disposition status: Not reported
Enf. disp. status date: Not reported
Enforcement lead agency: State
Proposed penalty amount: 300
Final penalty amount: 300
Paid penalty amount: 300

Regulation violated: Not reported
Area of violation: TSD - General
Date violation determined: 2000-10-21 13:16:53.0
Date achieved compliance: 1988-04-26 00:00:00.0
Violation lead agency: State
Enforcement action: WRITTEN INFORMAL
Enforcement action date: 1988-02-01 00:00:00.0
Enf. disposition status: Not reported
Enf. disp. status date: Not reported
Enforcement lead agency: State
Proposed penalty amount: Not reported
Final penalty amount: Not reported
Paid penalty amount: Not reported

Regulation violated: Not reported
Area of violation: TSD - Financial Requirements
Date violation determined: 2000-10-21 13:16:53.0
Date achieved compliance: 1994-01-06 00:00:00.0
Violation lead agency: State
Enforcement action: WRITTEN INFORMAL
Enforcement action date: 1988-07-01 00:00:00.0
Enf. disposition status: Not reported
Enf. disp. status date: Not reported
Enforcement lead agency: State
Proposed penalty amount: Not reported
Final penalty amount: Not reported
Paid penalty amount: Not reported

Regulation violated: Not reported
Area of violation: TSD - General
Date violation determined: 2000-10-21 13:16:53.0
Date achieved compliance: 1994-01-13 00:00:00.0
Violation lead agency: State
Enforcement action: WRITTEN INFORMAL
Enforcement action date: 1990-05-31 00:00:00.0
Enf. disposition status: Not reported
Enf. disp. status date: Not reported
Enforcement lead agency: State
Proposed penalty amount: Not reported
Final penalty amount: Not reported
Paid penalty amount: Not reported

Regulation violated: Not reported
Area of violation: TSD - Manifest/Records/Reporting
Date violation determined: 2000-10-21 13:16:53.0
Date achieved compliance: 1994-01-13 00:00:00.0
Violation lead agency: State
Enforcement action: WRITTEN INFORMAL

Map ID
Direction
Distance
Elevation

MAP FINDINGS

Site

Database(s)

EDR ID Number
EPA ID Number

GMC CPC GROUP VAN NUYS PLANT (Continued)

1000433566

Enforcement action date: 1990-05-31 00:00:00.0
Enf. disposition status: Not reported
Enf. disp. status date: Not reported
Enforcement lead agency: State
Proposed penalty amount: Not reported
Final penalty amount: Not reported
Paid penalty amount: Not reported

Regulation violated: Not reported
Area of violation: Generators - Pre-transport
Date violation determined: 2000-10-21 13:16:53.0
Date achieved compliance: 1994-01-27 00:00:00.0
Violation lead agency: State
Enforcement action: INITIAL 3008(A) COMPLIANCE
Enforcement action date: 1994-01-06 00:00:00.0
Enf. disposition status: Not reported
Enf. disp. status date: Not reported
Enforcement lead agency: State
Proposed penalty amount: 300
Final penalty amount: 300
Paid penalty amount: 300

Regulation violated: Not reported
Area of violation: TSD - General
Date violation determined: 2000-10-21 13:16:53.0
Date achieved compliance: 1994-01-13 00:00:00.0
Violation lead agency: State
Enforcement action: FINAL 3008(A) COMPLIANCE ORDER
Enforcement action date: 1990-12-11 00:00:00.0
Enf. disposition status: Not reported
Enf. disp. status date: Not reported
Enforcement lead agency: State
Proposed penalty amount: Not reported
Final penalty amount: 38000
Paid penalty amount: 38000

Evaluation Action Summary:

Evaluation date: 1994-01-06 00:00:00.0
Evaluation: COMPLIANCE EVALUATION INSPECTION ON-SITE
Area of violation: Generators - Records/Reporting
Date achieved compliance: 1994-01-27 00:00:00.0
Evaluation lead agency: State

Evaluation date: 1994-01-06 00:00:00.0
Evaluation: COMPLIANCE EVALUATION INSPECTION ON-SITE
Area of violation: Generators - Pre-transport
Date achieved compliance: 1994-01-27 00:00:00.0
Evaluation lead agency: State

Evaluation date: 1992-07-02 00:00:00.0
Evaluation: FINANCIAL RECORD REVIEW
Area of violation: Not reported
Date achieved compliance: Not reported
Evaluation lead agency: State

Evaluation date: 1992-02-26 00:00:00.0
Evaluation: FOCUSED COMPLIANCE INSPECTION

Map ID
Direction
Distance
Elevation

MAP FINDINGS

Site

Database(s)

EDR ID Number
EPA ID Number

GMC CPC GROUP VAN NUYS PLANT (Continued)

1000433566

Area of violation: Not reported
Date achieved compliance: Not reported
Evaluation lead agency: State

Evaluation date: 1990-04-18 00:00:00.0
Evaluation: FINANCIAL RECORD REVIEW
Area of violation: Not reported
Date achieved compliance: Not reported
Evaluation lead agency: State

Evaluation date: 1990-04-17 00:00:00.0
Evaluation: COMPLIANCE EVALUATION INSPECTION ON-SITE
Area of violation: TSD - General
Date achieved compliance: 1994-01-13 00:00:00.0
Evaluation lead agency: State

Evaluation date: 1990-04-17 00:00:00.0
Evaluation: COMPLIANCE EVALUATION INSPECTION ON-SITE
Area of violation: TSD - Manifest/Records/Reporting
Date achieved compliance: 1994-01-13 00:00:00.0
Evaluation lead agency: State

Evaluation date: 1987-12-17 00:00:00.0
Evaluation: FINANCIAL RECORD REVIEW
Area of violation: TSD - Financial Requirements
Date achieved compliance: 1994-01-06 00:00:00.0
Evaluation lead agency: State

Evaluation date: 1987-12-17 00:00:00.0
Evaluation: COMPLIANCE EVALUATION INSPECTION ON-SITE
Area of violation: TSD - General
Date achieved compliance: 1988-04-26 00:00:00.0
Evaluation lead agency: State

ICIS:

Enforcement Action ID: HQ-1984-0004
FRS ID: 110000781654
Action Name: GENERAL MOTORS--VAN NUYS, CA
Facility Name: GMC CPC GROUP VAN NUYS PLANT
Facility Address: 8000 VAN NUYS BLVD
VAN NUYS, CA 914092310

Enforcement Action Type: Civil Judicial Action
Facility County: LOS ANGELES
Program System Acronym: ICIS
Enforcement Action Forum Desc: Judicial
EA Type Code: CIV
Facility SIC Code: 3711
Federal Facility ID: Not reported
Latitude in Decimal Degrees: 34.215859
Longitude in Decimal Degrees: -118.448768
Permit Type Desc: Not reported
Program System Acronym: 28320
Facility NAICS Code: Not reported
Tribal Land Code: Not reported

Enforcement Action ID: 09-1986-0017
FRS ID: 110000781654
Action Name: GENERAL MOTORS, VAN NUYS

Map ID
Direction
Distance
Elevation

MAP FINDINGS

Site

Database(s)

EDR ID Number
EPA ID Number

GMC CPC GROUP VAN NUYS PLANT (Continued)

1000433566

Facility Name: GMC CPC GROUP VAN NUYS PLANT
Facility Address: 8000 VAN NUYS BLVD
VAN NUYS, CA 914092310
Enforcement Action Type: Civil Judicial Action
Facility County: LOS ANGELES
Program System Acronym: ICIS
Enforcement Action Forum Desc: Judicial
EA Type Code: CIV
Facility SIC Code: 3711
Federal Facility ID: Not reported
Latitude in Decimal Degrees: 34.215859
Longitude in Decimal Degrees: -118.448768
Permit Type Desc: Not reported
Program System Acronym: 28320
Facility NAICS Code: Not reported
Tribal Land Code: Not reported

Facility Name: NAO VAN NUYS PLANT CPC GROUP
Address: 8000 VAN NUYS BOULEVARD
Tribal Indicator: N
Fed Facility: No
NAIC Code: Not reported
SIC Code: 3711

Facility Name: NAO VAN NUYS PLANT CPC GROUP
Address: 8000 VAN NUYS BOULEVARD
Tribal Indicator: N
Fed Facility: No
NAIC Code: Not reported
SIC Code: 8734

Facility Name: NAO VAN NUYS PLANT CPC GROUP
Address: 8000 VAN NUYS BOULEVARD
Tribal Indicator: N
Fed Facility: No
NAIC Code: Not reported
SIC Code: 3711

Facility Name: NAO VAN NUYS PLANT CPC GROUP
Address: 8000 VAN NUYS BOULEVARD
Tribal Indicator: N
Fed Facility: No
NAIC Code: Not reported
SIC Code: 8734

Facility Name: NAO VAN NUYS PLANT CPC GROUP
Address: 8000 VAN NUYS BOULEVARD
Tribal Indicator: N
Fed Facility: No
NAIC Code: Not reported
SIC Code: 3711

Facility Name: NAO VAN NUYS PLANT CPC GROUP
Address: 8000 VAN NUYS BOULEVARD
Tribal Indicator: N
Fed Facility: No

Map ID
Direction
Distance
Elevation

MAP FINDINGS

Site

Database(s)

EDR ID Number
EPA ID Number

GMC CPC GROUP VAN NUYS PLANT (Continued)

1000433566

NAIC Code: Not reported
SIC Code: 8734

Facility Name: NAO VAN NUYS PLANT CPC GROUP
Address: 8000 VAN NUYS BOULEVARD
Tribal Indicator: N
Fed Facility: No
NAIC Code: Not reported
SIC Code: 3711

Facility Name: NAO VAN NUYS PLANT CPC GROUP
Address: 8000 VAN NUYS BOULEVARD
Tribal Indicator: N
Fed Facility: No
NAIC Code: Not reported
SIC Code: 8734

Facility Name: NAO VAN NUYS PLANT CPC GROUP
Address: 8000 VAN NUYS BOULEVARD
Tribal Indicator: N
Fed Facility: No
NAIC Code: Not reported
SIC Code: 3711

Facility Name: NAO VAN NUYS PLANT CPC GROUP
Address: 8000 VAN NUYS BOULEVARD
Tribal Indicator: N
Fed Facility: No
NAIC Code: Not reported
SIC Code: 8734

Facility Name: NAO VAN NUYS PLANT CPC GROUP
Address: 8000 VAN NUYS BOULEVARD
Tribal Indicator: N
Fed Facility: No
NAIC Code: Not reported
SIC Code: 3711

Facility Name: NAO VAN NUYS PLANT CPC GROUP
Address: 8000 VAN NUYS BOULEVARD
Tribal Indicator: N
Fed Facility: No
NAIC Code: Not reported
SIC Code: 8734

FINDS:

Registry ID: 110000781654
Facility URL: http://ofmpub.epa.gov/enviro/fii_query_detail.disp_program_facility?p_registry_id=110000781654

Environmental Interest/Information System:

NCDB (National Compliance Data Base) supports implementation of the Federal Insecticide, Fungicide, and Rodenticide Act (FIFRA) and the Toxic Substances Control Act (TSCA). The system tracks inspections in regions and states with cooperative agreements, enforcement actions, and settlements.
US EPA TRIS (Toxics Release Inventory System) contains information

Map ID
Direction
Distance
Elevation

MAP FINDINGS

Site

Database(s)

EDR ID Number
EPA ID Number

GMC CPC GROUP VAN NUYS PLANT (Continued)

1000433566

from facilities on the amounts of over 300 listed toxic chemicals that these facilities release directly to air, water, land, or that are transported off-site.

RCRAInfo is a national information system that supports the Resource Conservation and Recovery Act (RCRA) program through the tracking of events and activities related to facilities that generate, transport, and treat, store, or dispose of hazardous waste. RCRAInfo allows RCRA program staff to track the notification, permit, compliance, and corrective action activities required under RCRA.

ICIS (Integrated Compliance Information System) is the Integrated Compliance Information System and provides a database that, when complete, will contain integrated Enforcement and Compliance information across most of EPA's programs. The vision for ICIS is to replace EPA's independent databases that contain Enforcement data with a single repository for that information. Currently, ICIS contains all Federal Administrative and Judicial enforcement actions. This information is maintained in ICIS by EPA in the Regional offices and it Headquarters. A future release of ICIS will replace the Permit Compliance System (PCS) which supports the NPDES and will integrate that information with Federal actions already in the system. ICIS also has the capability to track other activities occurring in the Region that support Compliance and Enforcement programs. These include; Incident Tracking, Compliance Assistance, and Compliance Monitoring.

[Click this hyperlink](#) while viewing on your computer to access additional FINDS: detail in the EDR Site Report.

ECHO:

Envid: 1000433566
Registry ID: 110000781654
DFR URL: <http://echo.epa.gov/detailed-facility-report?fid=110000781654>
Name: GMC CPC GROUP VAN NUYS PLANT
Address: 8000 VAN NUYS BOULEVARD
City,State,Zip: VAN NUYS, CA 91402

L79 **EL POLLO LOCO #5323**
NE **14429 ROSCOE BLVD**
1/8-1/4 **PANORAMA CITY, CA 91402**
0.152 mi.
805 ft. **Site 3 of 6 in cluster L**

CA HAZMAT **S123508013**
CA CERS **N/A**

Relative: LOS ANGELES HM:
Higher Name: EL POLLO LOCO #5323
Address: 14429 ROSCOE BLVD
Actual: City,State,Zip: PANORAMA CITY, CA 91402
806 ft. Facility ID: FA0039905
Last Run Date: 06/01/2019
Status: ACTIVE

CERS:
Name: EL POLLO LOCO #5323
Address: 14429 ROSCOE BLVD
City,State,Zip: PANORAMA CITY, CA 91402
Site ID: 27813
CERS ID: 10502803
CERS Description: Chemical Storage Facilities

Coordinates:

Map ID
Direction
Distance
Elevation

MAP FINDINGS

Site

Database(s)

EDR ID Number
EPA ID Number

EL POLLO LOCO #5323 (Continued)

S123508013

Site ID: 27813
Facility Name: El Pollo Loco #5323
Env Int Type Code: HMBP
Program ID: 10502803
Coord Name: Not reported
Ref Point Type Desc: Center of a facility or station.
Latitude: 34.221610
Longitude: -118.447650

Affiliation:

Affiliation Type Desc: CUPA District
Entity Name: Los Angeles City Fire Department
Entity Title: Not reported
Affiliation Address: 200 North Main Street, Room 1780
Affiliation City: Los Angeles
Affiliation State: CA
Affiliation Country: Not reported
Affiliation Zip: 90012
Affiliation Phone: (213) 978-3680

Affiliation Type Desc: Environmental Contact
Entity Name: Dan Milojevich
Entity Title: Not reported
Affiliation Address: 3535 Harbor Blvd, Suite 100
Affiliation City: Costa Mesa
Affiliation State: CA
Affiliation Country: Not reported
Affiliation Zip: 92626
Affiliation Phone: Not reported

Affiliation Type Desc: Identification Signer
Entity Name: Dan Milojevich
Entity Title: Director of Facilities
Affiliation Address: Not reported
Affiliation City: Not reported
Affiliation State: Not reported
Affiliation Country: Not reported
Affiliation Zip: Not reported
Affiliation Phone: Not reported

Affiliation Type Desc: Document Preparer
Entity Name: CHRIS RAYMOND
Entity Title: Not reported
Affiliation Address: Not reported
Affiliation City: Not reported
Affiliation State: Not reported
Affiliation Country: Not reported
Affiliation Zip: Not reported
Affiliation Phone: Not reported

Affiliation Type Desc: Facility Mailing Address
Entity Name: Mailing Address
Entity Title: Not reported
Affiliation Address: 14429 Roscoe Blvd
Affiliation City: Panorama City
Affiliation State: CA
Affiliation Country: Not reported

Map ID
Direction
Distance
Elevation

MAP FINDINGS

Site

Database(s)

EDR ID Number
EPA ID Number

EL POLLO LOCO #5323 (Continued)

S123508013

Affiliation Zip: 91402
Affiliation Phone: Not reported

Affiliation Type Desc: Legal Owner
Entity Name: El Pollo Loco
Entity Title: Not reported
Affiliation Address: 3535 Harbor Blvd, Suite 100
Affiliation City: Costa Mesa
Affiliation State: CA
Affiliation Country: United States
Affiliation Zip: 92626
Affiliation Phone: (714) 599-5000

Affiliation Type Desc: Operator
Entity Name: El Pollo Loco #5323
Entity Title: Not reported
Affiliation Address: Not reported
Affiliation City: Not reported
Affiliation State: Not reported
Affiliation Country: Not reported
Affiliation Zip: Not reported
Affiliation Phone: (818) 895-1925

Affiliation Type Desc: Parent Corporation
Entity Name: El Pollo Loco
Entity Title: Not reported
Affiliation Address: Not reported
Affiliation City: Not reported
Affiliation State: Not reported
Affiliation Country: Not reported
Affiliation Zip: Not reported
Affiliation Phone: Not reported

N80 **GOODYEAR AUTO CENTER**
NNE **14525 W ROSCOE BLVD**
1/8-1/4 **PANORAMA CITY, CA 91402**
0.154 mi.
815 ft. **Site 1 of 6 in cluster N**

CA HAZMAT **S123545688**
N/A

Relative: LOS ANGELES HM:
Higher Name: GOODYEAR AUTO CENTER
Address: 14525 W ROSCOE BLVD
Actual: City,State,Zip: PANORAMA CITY, CA 91402
807 ft. Facility ID: FA0013506
Last Run Date: 06/01/2019
Status: INACTIVE

MAP FINDINGS

Map ID
 Direction
 Distance
 Elevation

Site

Database(s)

EDR ID Number
 EPA ID Number

M81
SSE
 1/8-1/4
 0.160 mi.
 844 ft.

PANORAMA SENIOR HIGH SCHOOL
8015 N VAN NUYS BLVD
PANORAMA CITY, CA 91402

CA CERS HAZ WASTE
CA CERS

S123501413
N/A

Site 5 of 9 in cluster M

Relative:
Lower
Actual:
791 ft.

CERS HAZ WASTE:
 Name: PANORAMA SENIOR HIGH SCHOOL
 Address: 8015 N VAN NUYS BLVD
 City,State,Zip: PANORAMA CITY, CA 91402
 Site ID: 141516
 CERS ID: 10248097
 CERS Description: Hazardous Waste Generator

CERS:
 Name: PANORAMA SENIOR HIGH SCHOOL
 Address: 8015 N VAN NUYS BLVD
 City,State,Zip: PANORAMA CITY, CA 91402
 Site ID: 141516
 CERS ID: 10248097
 CERS Description: Chemical Storage Facilities

Evaluation:
 Eval General Type: Compliance Evaluation Inspection
 Eval Date: 06-19-2015
 Violations Found: No
 Eval Type: Routine done by local agency
 Eval Notes: INSPECTION GRANTED BY ROMUALDO GONZALEZ - PLANT MANAGER NO VIOLATIONS FOUND ON INSPECTION.
 Eval Division: Los Angeles City Fire Department
 Eval Program: HMRRP
 Eval Source: CERS

Evaluation:
 Eval General Type: Compliance Evaluation Inspection
 Eval Date: 06-28-2018
 Violations Found: No
 Eval Type: Routine done by local agency
 Eval Notes: Not reported
 Eval Division: Los Angeles City Fire Department
 Eval Program: HMRRP
 Eval Source: CERS

Evaluation:
 Eval General Type: Compliance Evaluation Inspection
 Eval Date: 09-06-2019
 Violations Found: No
 Eval Type: Routine done by local agency
 Eval Notes: Flaminio Zarate/Assistant Principal fxz8304@lausd.net
 Eval Division: Los Angeles County Fire Department
 Eval Program: HW
 Eval Source: CERS

Affiliation:
 Affiliation Type Desc: Legal Owner
 Entity Name: LOS ANGELES UNIFIED SCHOOL DISTRICT
 Entity Title: Not reported
 Affiliation Address: 333 S BEAUDRY AVE, 21st. FL
 Affiliation City: LOS ANGELES
 Affiliation State: CA
 Affiliation Country: United States

Map ID
Direction
Distance
Elevation

MAP FINDINGS

Site

Database(s)

EDR ID Number
EPA ID Number

PANORAMA SENIOR HIGH SCHOOL (Continued)

S123501413

Affiliation Zip: 90017
Affiliation Phone: (213) 241-3199

Affiliation Type Desc: Parent Corporation
Entity Name: LOS ANGELES UNIFIED SCHOOL DISTRICT
Entity Title: Not reported
Affiliation Address: Not reported
Affiliation City: Not reported
Affiliation State: Not reported
Affiliation Country: Not reported
Affiliation Zip: Not reported
Affiliation Phone: Not reported

Affiliation Type Desc: Property Owner
Entity Name: LOS ANGELES UNIFIED SCHOOL DISTRICT
Entity Title: Not reported
Affiliation Address: 333 S. BEAUDRY AVE. 21ST FLOOR
Affiliation City: LA
Affiliation State: CA
Affiliation Country: United States
Affiliation Zip: 90017
Affiliation Phone: (213) 241-3199

Affiliation Type Desc: CUPA District
Entity Name: Los Angeles City Fire Department
Entity Title: Not reported
Affiliation Address: 200 North Main Street, Room 1780
Affiliation City: Los Angeles
Affiliation State: CA
Affiliation Country: Not reported
Affiliation Zip: 90012
Affiliation Phone: (213) 978-3680

Affiliation Type Desc: Document Preparer
Entity Name: Sridhar Iyengar
Entity Title: Not reported
Affiliation Address: Not reported
Affiliation City: Not reported
Affiliation State: Not reported
Affiliation Country: Not reported
Affiliation Zip: Not reported
Affiliation Phone: Not reported

Affiliation Type Desc: Environmental Contact
Entity Name: SAMANTHA HAN
Entity Title: Not reported
Affiliation Address: 333 S BEAUDRY AV 21ST FL
Affiliation City: LOS ANGELES
Affiliation State: CA
Affiliation Country: Not reported
Affiliation Zip: 90017
Affiliation Phone: Not reported

Affiliation Type Desc: Facility Mailing Address
Entity Name: Mailing Address
Entity Title: Not reported
Affiliation Address: 333 S BEAUDRY AVE 21st FL

Map ID
 Direction
 Distance
 Elevation

MAP FINDINGS

Site

Database(s)

EDR ID Number
 EPA ID Number

PANORAMA SENIOR HIGH SCHOOL (Continued)

S123501413

Affiliation City: LOS ANGELES
 Affiliation State: CA
 Affiliation Country: Not reported
 Affiliation Zip: 90017
 Affiliation Phone: Not reported

Affiliation Type Desc: Identification Signer
 Entity Name: RAFAEL GAETA
 Entity Title: PRINCIPAL
 Affiliation Address: Not reported
 Affiliation City: Not reported
 Affiliation State: Not reported
 Affiliation Country: Not reported
 Affiliation Zip: Not reported
 Affiliation Phone: Not reported

Affiliation Type Desc: Operator
 Entity Name: LOS ANGELES UNIFIED SCHOOL DISTRICT
 Entity Title: Not reported
 Affiliation Address: Not reported
 Affiliation City: Not reported
 Affiliation State: Not reported
 Affiliation Country: Not reported
 Affiliation Zip: Not reported
 Affiliation Phone: (213) 241-3199

M82
SSE
 1/8-1/4
 0.160 mi.
 844 ft.

CALRECO RESEARCH
8015 VAN NUYS BLVD
VAN NUYS, CA 91402
 Site 6 of 9 in cluster M

CA ENVIROSTOR
CA VCP
CA SWEEPS UST
CA FID UST
CA EMI
CA HAZMAT

S101584731
N/A

Relative:
Lower

Actual:
791 ft.

ENVIROSTOR:
 Name: NESTLE/VAN NUYS
 Address: 8015 VAN NUYS BLVD.
 City,State,Zip: VAN NUYS, CA 91402
 Facility ID: 19200020
 Status: No Further Action
 Status Date: 10/02/1997
 Site Code: 300669
 Site Type: Voluntary Cleanup
 Site Type Detailed: Voluntary Cleanup
 Acres: 9
 NPL: NO
 Regulatory Agencies: DTSC
 Lead Agency: DTSC
 Program Manager: Not reported
 Supervisor: Philip Chandler
 Division Branch: Cleanup Chatsworth
 Assembly: 46
 Senate: 18
 Special Program: Voluntary Cleanup Program
 Restricted Use: NO
 Site Mgmt Req: NONE SPECIFIED
 Funding: Responsible Party
 Latitude: 34.21666

Map ID
Direction
Distance
Elevation

MAP FINDINGS

Site

Database(s)

EDR ID Number
EPA ID Number

CALRECO RESEARCH (Continued)

S101584731

Longitude: -118.4488
APN: NONE SPECIFIED
Past Use: LABORATORIES- UNSPECIFIED, RESEARCH - OTHER
Potential COC: Arsenic Lead Cadmium and compounds HCH-technical
Confirmed COC: Arsenic Lead Cadmium and compounds HCH-technical
Potential Description: SOIL
Alias Name: NESTLE
Alias Type: Alternate Name
Alias Name: NESTLE USA, INC.
Alias Type: Alternate Name
Alias Name: 110033611394
Alias Type: EPA (FRS #)
Alias Name: 300669
Alias Type: Project Code (Site Code)
Alias Name: 19200020
Alias Type: Envirostor ID Number

Completed Info:

Completed Area Name: PROJECT WIDE
Completed Sub Area Name: Not reported
Completed Document Type: Preliminary Endangerment Assessment Report
Completed Date: 10/02/1997
Comments: The 9-acre former Westreco Research Facility was used primarily for food research. Elevated levels of PCBs, pesticides, arsenic cadmium, and lead were found at the site. Contaminated soils were removed in two areas, and the PCB and cadmium levels remaining on the site do not pose a human health risk. NFA letter issued.

Completed Area Name: PROJECT WIDE
Completed Sub Area Name: Not reported
Completed Document Type: Voluntary Cleanup Agreement
Completed Date: 06/13/1997
Comments: DTSC and Nestle USA, Inc. signed a Voluntary Cleanup Agreement for a Preliminary Endangerment Assessment on the former food research lab site in Van Nuys.

Future Area Name: Not reported
Future Sub Area Name: Not reported
Future Document Type: Not reported
Future Due Date: Not reported
Schedule Area Name: Not reported
Schedule Sub Area Name: Not reported
Schedule Document Type: Not reported
Schedule Due Date: Not reported
Schedule Revised Date: Not reported

VCP:

Name: NESTLE/VAN NUYS
Address: 8015 VAN NUYS BLVD.
City,State,Zip: VAN NUYS, CA 91402
Facility ID: 19200020
Site Type: Voluntary Cleanup
Site Type Detail: Voluntary Cleanup
Site Mgmt. Req.: NONE SPECIFIED
Acres: 9
National Priorities List: NO
Cleanup Oversight Agencies: DTSC

Map ID
Direction
Distance
Elevation

MAP FINDINGS

Site

Database(s)

EDR ID Number
EPA ID Number

CALRECO RESEARCH (Continued)

S101584731

Lead Agency: DTSC
Lead Agency Description: * DTSC
Project Manager: Not reported
Supervisor: Philip Chandler
Division Branch: Cleanup Chatsworth
Site Code: 300669
Assembly: 46
Senate: 18
Special Programs Code: Voluntary Cleanup Program
Status: No Further Action
Status Date: 10/02/1997
Restricted Use: NO
Funding: Responsible Party
Lat/Long: 34.21666 / -118.4488
APN: NONE SPECIFIED
Past Use: LABORATORIES- UNSPECIFIED, RESEARCH - OTHER
Potential COC: 30001, 30013, 30108, 30316
Confirmed COC: 30001,30013,30108,30316
Potential Description: SOIL
Alias Name: NESTLE
Alias Type: Alternate Name
Alias Name: NESTLE USA, INC.
Alias Type: Alternate Name
Alias Name: 110033611394
Alias Type: EPA (FRS #)
Alias Name: 300669
Alias Type: Project Code (Site Code)
Alias Name: 19200020
Alias Type: Envirostor ID Number

Completed Info:

Completed Area Name: PROJECT WIDE
Completed Sub Area Name: Not reported
Completed Document Type: Preliminary Endangerment Assessment Report
Completed Date: 10/02/1997
Comments: The 9-acre former Westreco Research Facility was used primarily for food research. Elevated levels of PCBs, pesticides, arsenic cadmium, and lead were found at the site. Contaminated soils were removed in two areas, and the PCB and cadmium levels remaining on the site do not pose a human health risk. NFA letter issued.

Completed Area Name: PROJECT WIDE
Completed Sub Area Name: Not reported
Completed Document Type: Voluntary Cleanup Agreement
Completed Date: 06/13/1997
Comments: DTSC and Nestle USA, Inc. signed a Voluntary Cleanup Agreement for a Preliminary Endangerment Assessment on the former food research lab site in Van Nuys.

Future Area Name: Not reported
Future Sub Area Name: Not reported
Future Document Type: Not reported
Future Due Date: Not reported
Schedule Area Name: Not reported
Schedule Sub Area Name: Not reported
Schedule Document Type: Not reported
Schedule Due Date: Not reported
Schedule Revised Date: Not reported

Map ID
Direction
Distance
Elevation

MAP FINDINGS

Site

Database(s)

EDR ID Number
EPA ID Number

CALRECO RESEARCH (Continued)

S101584731

SWEEPS UST:

Name: CALRECO RESEARCH
Address: 8015 VAN NUYS BLVD
City: VAN NUYS
Status: Not reported
Comp Number: 7636
Number: Not reported
Board Of Equalization: Not reported
Referral Date: Not reported
Action Date: Not reported
Created Date: Not reported
Owner Tank Id: Not reported
SWRCB Tank Id: Not reported
Tank Status: Not reported
Capacity: Not reported
Active Date: Not reported
Tank Use: Not reported
STG: Not reported
Content: Not reported
Number Of Tanks: 0

CA FID UST:

Facility ID: 19014936
Regulated By: UTKNI
Regulated ID: Not reported
Cortese Code: Not reported
SIC Code: Not reported
Facility Phone: 8187877820
Mail To: Not reported
Mailing Address: 5045 WILSHIRE BLVD
Mailing Address 2: Not reported
Mailing City,St,Zip: VAN NUYS 914020000
Contact: Not reported
Contact Phone: Not reported
DUNS Number: Not reported
NPDES Number: Not reported
EPA ID: Not reported
Comments: Not reported
Status: Inactive

EMI:

Name: CALRECO INC
Address: 8015 VAN NUYS BL
City,State,Zip: VAN NUYS, CA 91402
Year: 1987
County Code: 19
Air Basin: SC
Facility ID: 48602
Air District Name: SC
SIC Code: 3764
Air District Name: SOUTH COAST AQMD
Community Health Air Pollution Info System: Not reported
Consolidated Emission Reporting Rule: Not reported
Total Organic Hydrocarbon Gases Tons/Yr: 0
Reactive Organic Gases Tons/Yr: 0
Carbon Monoxide Emissions Tons/Yr: 0

Map ID
Direction
Distance
Elevation

MAP FINDINGS

Site

Database(s)

EDR ID Number
EPA ID Number

CALRECO RESEARCH (Continued)

S101584731

NOX - Oxides of Nitrogen Tons/Yr: 0
SOX - Oxides of Sulphur Tons/Yr: 0
Particulate Matter Tons/Yr: 0
Part. Matter 10 Micrometers and Smlr Tons/Yr:0

Name: CALRECO INC
Address: 8015 VAN NUYS BL
City,State,Zip: VAN NUYS, CA 91402
Year: 1990
County Code: 19
Air Basin: SC
Facility ID: 48602
Air District Name: SC
SIC Code: 8731
Air District Name: SOUTH COAST AQMD
Community Health Air Pollution Info System: Not reported
Consolidated Emission Reporting Rule: Not reported
Total Organic Hydrocarbon Gases Tons/Yr: 0
Reactive Organic Gases Tons/Yr: 0
Carbon Monoxide Emissions Tons/Yr: 0
NOX - Oxides of Nitrogen Tons/Yr: 1
SOX - Oxides of Sulphur Tons/Yr: 0
Particulate Matter Tons/Yr: 1
Part. Matter 10 Micrometers and Smlr Tons/Yr:0

Name: WESTRECO INC
Address: 8015 VAN NUYS BL
City,State,Zip: VAN NUYS, CA 91402
Year: 1995
County Code: 19
Air Basin: SC
Facility ID: 48602
Air District Name: SC
SIC Code: 8731
Air District Name: SOUTH COAST AQMD
Community Health Air Pollution Info System: Not reported
Consolidated Emission Reporting Rule: Not reported
Total Organic Hydrocarbon Gases Tons/Yr: 0
Reactive Organic Gases Tons/Yr: 0
Carbon Monoxide Emissions Tons/Yr: 0
NOX - Oxides of Nitrogen Tons/Yr: 1
SOX - Oxides of Sulphur Tons/Yr: 0
Particulate Matter Tons/Yr: 0
Part. Matter 10 Micrometers and Smlr Tons/Yr:0

LOS ANGELES HM:

Name: LAUSD - PANORAMA HIGH SCHOOL
Address: 8015 VAN NUYS BLVD
City,State,Zip: PANORAMA CITY, CA 91402
Facility ID: FA0021765
Last Run Date: 06/01/2019
Status: ACTIVE

Map ID
Direction
Distance
Elevation

MAP FINDINGS

Site

Database(s)

EDR ID Number
EPA ID Number

O83
NW
1/8-1/4
0.161 mi.
848 ft.

AUTOMOTIVE CENTER-1509
14665 ROSCOE BLVD
PANORAMA CITY, CA 91402

CA HIST UST **U001568112**
N/A

Site 1 of 3 in cluster O

Relative:
Higher

HIST UST:

Actual:
806 ft.

Name: AUTOMOTIVE CENTER-1509
Address: 14665 ROSCOE BLVD
City,State,Zip: PANORAMA CITY, CA 91402
File Number: 0002809B
URL: <http://geotracker.waterboards.ca.gov/ustpdfs/pdf/0002809B.pdf>
Region: STATE
Facility ID: 00000007986
Facility Type: Other
Other Type: RETAIL DEPT. STORE
Contact Name: MATT POTURICH
Telephone: 2138948211
Owner Name: MONTGOMERY WARD
Owner Address: 3(E MONTGOMERY WARD PLAZA
Owner City,St,Zip: CHICAGO, IL 60671
Total Tanks: 0007

Tank Num: 001
Container Num: 1509
Year Installed: 1961
Tank Capacity: 00000000
Tank Used for: WASTE
Type of Fuel: WASTE OIL
Container Construction Thickness: Not reported
Leak Detection: Visual

Tank Num: 001
Container Num: 1509
Year Installed: 1961
Tank Capacity: 00000000
Tank Used for: WASTE
Type of Fuel: WASTE OIL
Container Construction Thickness: Not reported
Leak Detection: Visual

Tank Num: 002
Container Num: 3-1509P
Year Installed: 1962
Tank Capacity: 00010000
Tank Used for: PRODUCT
Type of Fuel: PREMIUM
Container Construction Thickness: Not reported
Leak Detection: Visual, Stock Inventor

Tank Num: 002
Container Num: 3-1509P
Year Installed: 1962
Tank Capacity: 00010000
Tank Used for: PRODUCT
Type of Fuel: PREMIUM
Container Construction Thickness: Not reported
Leak Detection: Visual, Stock Inventor

Map ID
Direction
Distance
Elevation

MAP FINDINGS

Site

Database(s)

EDR ID Number
EPA ID Number

AUTOMOTIVE CENTER-1509 (Continued)

U001568112

Tank Num: 003
Container Num: 2-1509UL
Year Installed: 1962
Tank Capacity: 00010000
Tank Used for: PRODUCT
Type of Fuel: UNLEADED
Container Construction Thickness: Not reported
Leak Detection: Visual, Stock Inventor

Tank Num: 003
Container Num: 2-1509UL
Year Installed: 1962
Tank Capacity: 00010000
Tank Used for: PRODUCT
Type of Fuel: UNLEADED
Container Construction Thickness: Not reported
Leak Detection: Visual, Stock Inventor

Tank Num: 004
Container Num: 1-1509R
Year Installed: 1962
Tank Capacity: 00010000
Tank Used for: PRODUCT
Type of Fuel: REGULAR
Container Construction Thickness: Not reported
Leak Detection: Visual, Stock Inventor

Tank Num: 004
Container Num: 1-1509R
Year Installed: 1962
Tank Capacity: 00010000
Tank Used for: PRODUCT
Type of Fuel: REGULAR
Container Construction Thickness: Not reported
Leak Detection: Visual, Stock Inventor

Tank Num: 005
Container Num: 2-1509UL
Year Installed: 1962
Tank Capacity: 00010000
Tank Used for: PRODUCT
Type of Fuel: UNLEADED
Container Construction Thickness: Not reported
Leak Detection: Visual, Stock Inventor

Tank Num: 005
Container Num: 2-1509UL
Year Installed: 1962
Tank Capacity: 00010000
Tank Used for: PRODUCT
Type of Fuel: UNLEADED
Container Construction Thickness: Not reported
Leak Detection: Visual, Stock Inventor

Tank Num: 006
Container Num: 1-1509R
Year Installed: 1962

Map ID
Direction
Distance
Elevation

MAP FINDINGS

Site

Database(s)

EDR ID Number
EPA ID Number

AUTOMOTIVE CENTER-1509 (Continued)

U001568112

Tank Capacity: 00010000
Tank Used for: PRODUCT
Type of Fuel: REGULAR
Container Construction Thickness: Not reported
Leak Detection: Visual, Stock Inventor

Tank Num: 006
Container Num: 1-1509R
Year Installed: 1962
Tank Capacity: 00010000
Tank Used for: PRODUCT
Type of Fuel: REGULAR
Container Construction Thickness: Not reported
Leak Detection: Visual, Stock Inventor

Tank Num: 007
Container Num: 3-1509P
Year Installed: 1962
Tank Capacity: 00010000
Tank Used for: PRODUCT
Type of Fuel: PREMIUM
Container Construction Thickness: Not reported
Leak Detection: Visual, Stock Inventor

Tank Num: 007
Container Num: 3-1509P
Year Installed: 1962
Tank Capacity: 00010000
Tank Used for: PRODUCT
Type of Fuel: PREMIUM
Container Construction Thickness: Not reported
Leak Detection: Visual, Stock Inventor

[Click here for Geo Tracker PDF:](#)

**O84
NW
1/8-1/4
0.161 mi.
848 ft.**

**AUTOMOTIVE CENTER-1509
14665 ROSCOE BLVD.
SAME, CA 91402
Site 2 of 3 in cluster O**

**CA HIST UST U001568100
N/A**

**Relative:
Higher
Actual:
806 ft.**

HIST UST:
Name: AUTOMOTIVE CENTER-1509
Address: 14665 ROSCOE BLVD.
City,State,Zip: SAME, CA 91402
File Number: Not reported
URL: Not reported
Region: STATE
Facility ID: 00000063279
Facility Type: Gas Station
Other Type: Not reported
Contact Name: MATT POTURICH
Telephone: 8188948211
Owner Name: MONTGOMERY WARD
Owner Address: 14665 ROSCOE BLVD.
Owner City,St,Zip: PANORAMA CITY, CA 91402
Total Tanks: 0005

Map ID
Direction
Distance
Elevation

MAP FINDINGS

Site

Database(s)

EDR ID Number
EPA ID Number

AUTOMOTIVE CENTER-1509 (Continued)

U001568100

Tank Num: 001
Container Num: #1
Year Installed: Not reported
Tank Capacity: 00008000
Tank Used for: PRODUCT
Type of Fuel: REGULAR
Container Construction Thickness: Not reported
Leak Detection: 10

Tank Num: 002
Container Num: #2
Year Installed: Not reported
Tank Capacity: 00008000
Tank Used for: PRODUCT
Type of Fuel: UNLEADED
Container Construction Thickness: Not reported
Leak Detection: 10

Tank Num: 003
Container Num: #3
Year Installed: Not reported
Tank Capacity: 00008000
Tank Used for: PRODUCT
Type of Fuel: PREMIUM
Container Construction Thickness: Not reported
Leak Detection: 10

Tank Num: 004
Container Num: #4
Year Installed: Not reported
Tank Capacity: 00000000
Tank Used for: WASTE
Type of Fuel: WASTE OIL
Container Construction Thickness: Not reported
Leak Detection: None

Tank Num: 005
Container Num: #5
Year Installed: Not reported
Tank Capacity: 00000000
Tank Used for: WASTE
Type of Fuel: WASTE OIL
Container Construction Thickness: Not reported
Leak Detection: None

**O85
NW
1/8-1/4
0.161 mi.
848 ft.**

**MONTGOMERY WARD #1509
14665 W ROSCOE BLVD
PANORAMA CITY, CA 91402
Site 3 of 3 in cluster O**

**CA HAZMAT S123542489
N/A**

**Relative:
Higher
Actual:
806 ft.**

LOS ANGELES HM:
Name: MONTGOMERY WARD #1509
Address: 14665 W ROSCOE BLVD
City,State,Zip: PANORAMA CITY, CA 91402
Facility ID: FA0003943
Last Run Date: 06/01/2019
Status: INACTIVE

Map ID
Direction
Distance
Elevation

MAP FINDINGS

Site

Database(s)

EDR ID Number
EPA ID Number

M86
SSE
1/8-1/4
0.162 mi.
857 ft.

8015 VAN NUYS BLVD
VAN NUYS, CA 91412
Site 7 of 9 in cluster M

RCRA-LQG 1007199206
NY MANIFEST CAD981383458

Relative:
Lower

RCRA-LQG:

Date form received by agency: 1994-03-30 00:00:00.0

Actual:
791 ft.

Facility name: Not reported
Facility address: 8015 VAN NUYS BLVD
VAN NUYS, CA 91412-0000
EPA ID: CAD981383458
Contact: DAVID T SAKAI
Contact address: Not reported
Not reported
Contact country: US
Contact telephone: 818-376-4242
Contact email: Not reported
EPA Region: 09
Classification: Large Quantity Generator
Description: Handler: generates 1,000 kg or more of hazardous waste during any calendar month; or generates more than 1 kg of acutely hazardous waste during any calendar month; or generates more than 100 kg of any residue or contaminated soil, waste or other debris resulting from the cleanup of a spill, into or on any land or water, of acutely hazardous waste during any calendar month; or generates 1 kg or less of acutely hazardous waste during any calendar month, and accumulates more than 1 kg of acutely hazardous waste at any time; or generates 100 kg or less of any residue or contaminated soil, waste or other debris resulting from the cleanup of a spill, into or on any land or water, of acutely hazardous waste during any calendar month, and accumulates more than 100 kg of that material at any time

Handler Activities Summary:

U.S. importer of hazardous waste: No
Mixed waste (haz. and radioactive): No
Recycler of hazardous waste: No
Transporter of hazardous waste: No
Treater, storer or disposer of HW: No
Underground injection activity: No
On-site burner exemption: No
Furnace exemption: No
Used oil fuel burner: No
Used oil processor: No
User oil refiner: No
Used oil fuel marketer to burner: No
Used oil Specification marketer: No
Used oil transfer facility: No
Used oil transporter: No

Violation Status: No violations found

NY MANIFEST:

Name: WESTRECO
Address: 8015 VAN NUYS BLVD
City,State,Zip: VAN NUYS, CA 91412-0000
Country: USA
EPA ID: CAD981383458
Facility Status: Not reported

Map ID
Direction
Distance
Elevation

MAP FINDINGS

Site

Database(s)

EDR ID Number
EPA ID Number

(Continued)

1007199206

Location Address 1: HAHQ36017324
Code: BP
Location Address 2: Not reported
Total Tanks: Not reported
Location City: VAN NUYS
Location State: CA
Location Zip: 91412
Location Zip 4: Not reported

NY MANIFEST:

EPAID: CAD981383458
Mailing Name: WESTRECO
Mailing Contact: DAVID T SAKAI
Mailing Address 1: 8015 VAN NUYS BLVD
Mailing Address 2: Not reported
Mailing City: VAN NUYS
Mailing State: CA
Mailing Zip: 91412
Mailing Zip 4: Not reported
Mailing Country: USA
Mailing Phone: 8183754242

NY MANIFEST:

Document ID: NYB1004796
Manifest Status: K
seq: Not reported
Year: 1994
Trans1 State ID: 444189
Trans2 State ID: Not reported
Generator Ship Date: 04/22/1994
Trans1 Recv Date: 04/22/1994
Trans2 Recv Date: 04/24/1994
TSD Site Recv Date: 05/11/1994
Part A Recv Date: / /
Part B Recv Date: 05/23/1994
Generator EPA ID: CAD981383458
Trans1 EPA ID: OHD009865825
Trans2 EPA ID: Not reported
TSDF ID 1: NYD048148175
TSDF ID 2: Not reported
Manifest Tracking Number: Not reported
Import Indicator: Not reported
Export Indicator: Not reported
Discr Quantity Indicator: Not reported
Discr Type Indicator: Not reported
Discr Residue Indicator: Not reported
Discr Partial Reject Indicator: Not reported
Discr Full Reject Indicator: Not reported
Manifest Ref Number: Not reported
Alt Facility RCRA ID: Not reported
Alt Facility Sign Date: Not reported
MGMT Method Type Code: Not reported
Waste Code: D009 - MERCURY 0.2 MG/L TCLP
Waste Code: Not reported
Waste Code: Not reported
Waste Code: Not reported
Waste Code: Not reported

Map ID
Direction
Distance
Elevation

MAP FINDINGS

Site

Database(s)

EDR ID Number
EPA ID Number

(Continued)

1007199206

Waste Code: Not reported
Quantity: 00010
Units: P - Pounds
Number of Containers: 001
Container Type: DM - Metal drums, barrels
Handling Method: R Material recovery of more than 75 percent of the total material.
Specific Gravity: 100

M87
SSE
1/8-1/4
0.169 mi.
894 ft.

C P C GENERAL MOTORS CORPORAT
8000 VAN NUYS BOULEVARD
VAN NUYS, CA 91409
Site 8 of 9 in cluster M

CA HIST UST
CA EMI
CA CERS

U001568251
N/A

Relative:
Lower

HIST UST:

Actual:
791 ft.

Name: C P C GENERAL MOTORS CORPORAT
Address: 8000 VAN NUYS BOULEVARD
City,State,Zip: VAN NUYS, CA 91409
File Number: 00026B5B
URL: <http://geotracker.waterboards.ca.gov/ustpdfs/pdf/00026B5B.pdf>
Region: STATE
Facility ID: 00000041317
Facility Type: Other
Other Type: AUTOMOTIVE ASSEMBLY
Contact Name: RALPH HALLQUIST, PLANT MANAGER
Telephone: 8189975091
Owner Name: CHEVROLET-PONTIAC-GM OF CANADA
Owner Address: 8000 VAN NUYS BOULEVARD
Owner City,St,Zip: VAN NUYS, CA 91409
Total Tanks: 0018

Tank Num: 001
Container Num: 1
Year Installed: Not reported
Tank Capacity: 00012000
Tank Used for: PRODUCT
Type of Fuel: DIESEL
Container Construction Thickness: Not reported
Leak Detection: None

Tank Num: 002
Container Num: 2
Year Installed: Not reported
Tank Capacity: 00012000
Tank Used for: PRODUCT
Type of Fuel: DIESEL
Container Construction Thickness: Not reported
Leak Detection: None

Tank Num: 003
Container Num: 3
Year Installed: Not reported
Tank Capacity: 00012000
Tank Used for: PRODUCT
Type of Fuel: DIESEL
Container Construction Thickness: Not reported
Leak Detection: None

Map ID
Direction
Distance
Elevation

MAP FINDINGS

Site

Database(s)

EDR ID Number
EPA ID Number

C P C GENERAL MOTORS CORPORAT (Continued)

U001568251

Tank Num: 004
Container Num: 4
Year Installed: 1960
Tank Capacity: 00018000
Tank Used for: PRODUCT
Type of Fuel: UNLEADED
Container Construction Thickness: Not reported
Leak Detection: None

Tank Num: 005
Container Num: 5
Year Installed: 1960
Tank Capacity: 00012400
Tank Used for: PRODUCT
Type of Fuel: Not reported
Container Construction Thickness: Not reported
Leak Detection: None

Tank Num: 006
Container Num: 6
Year Installed: 1960
Tank Capacity: 00012400
Tank Used for: PRODUCT
Type of Fuel: Not reported
Container Construction Thickness: Not reported
Leak Detection: None

Tank Num: 007
Container Num: 7
Year Installed: 1960
Tank Capacity: 00012400
Tank Used for: PRODUCT
Type of Fuel: Not reported
Container Construction Thickness: Not reported
Leak Detection: None

Tank Num: 008
Container Num: 8
Year Installed: 1961
Tank Capacity: 00012400
Tank Used for: PRODUCT
Type of Fuel: Not reported
Container Construction Thickness: Not reported
Leak Detection: None

Tank Num: 009
Container Num: 9
Year Installed: Not reported
Tank Capacity: 00010000
Tank Used for: PRODUCT
Type of Fuel: REGULAR
Container Construction Thickness: Not reported
Leak Detection: None

Tank Num: 010
Container Num: 10
Year Installed: Not reported

Map ID
Direction
Distance
Elevation

MAP FINDINGS

Site

Database(s)

EDR ID Number
EPA ID Number

C P C GENERAL MOTORS CORPORAT (Continued)

U001568251

Tank Capacity: 00010000
Tank Used for: PRODUCT
Type of Fuel: UNLEADED
Container Construction Thickness: Not reported
Leak Detection: None

Tank Num: 011
Container Num: 11
Year Installed: 1968
Tank Capacity: 00023000
Tank Used for: WASTE
Type of Fuel: Not reported
Container Construction Thickness: Not reported
Leak Detection: None

Tank Num: 012
Container Num: 12
Year Installed: Not reported
Tank Capacity: 00001000
Tank Used for: PRODUCT
Type of Fuel: DIESEL
Container Construction Thickness: Not reported
Leak Detection: None

Tank Num: 013
Container Num: 13
Year Installed: Not reported
Tank Capacity: 00010000
Tank Used for: WASTE
Type of Fuel: Not reported
Container Construction Thickness: Not reported
Leak Detection: None

Tank Num: 014
Container Num: 14
Year Installed: Not reported
Tank Capacity: 00010000
Tank Used for: WASTE
Type of Fuel: Not reported
Container Construction Thickness: Not reported
Leak Detection: None

Tank Num: 015
Container Num: 15
Year Installed: 1974
Tank Capacity: 00003500
Tank Used for: WASTE
Type of Fuel: Not reported
Container Construction Thickness: Not reported
Leak Detection: None

Tank Num: 016
Container Num: 16
Year Installed: 1968
Tank Capacity: 00000000
Tank Used for: WASTE
Type of Fuel: Not reported

Map ID
Direction
Distance
Elevation

MAP FINDINGS

Site

Database(s)

EDR ID Number
EPA ID Number

C P C GENERAL MOTORS CORPORAT (Continued)

U001568251

Container Construction Thickness: Not reported
Leak Detection: None

Tank Num: 017
Container Num: 17
Year Installed: 1968
Tank Capacity: 00000000
Tank Used for: WASTE
Type of Fuel: Not reported
Container Construction Thickness: Not reported
Leak Detection: None

Tank Num: 018
Container Num: 18
Year Installed: 1973
Tank Capacity: 00070000
Tank Used for: WASTE
Type of Fuel: Not reported
Container Construction Thickness: Not reported
Leak Detection: None

[Click here for Geo Tracker PDF:](#)

EMI:

Name: GMAD (EIS USE)
Address: 8000 VAN NUYS BL
City,State,Zip: VAN NUYS, CA 91409
Year: 1987
County Code: 19
Air Basin: SC
Facility ID: 800059
Air District Name: SC
SIC Code: 3711
Air District Name: SOUTH COAST AQMD
Community Health Air Pollution Info System: Not reported
Consolidated Emission Reporting Rule: Not reported
Total Organic Hydrocarbon Gases Tons/Yr: 1261
Reactive Organic Gases Tons/Yr: 590
Carbon Monoxide Emissions Tons/Yr: 2
NOX - Oxides of Nitrogen Tons/Yr: 35
SOX - Oxides of Sulphur Tons/Yr: 0
Particulate Matter Tons/Yr: 3
Part. Matter 10 Micrometers and Smlr Tons/Yr:3

Name: GMAD (EIS USE)
Address: 8000 VAN NUYS BL
City,State,Zip: VAN NUYS, CA 91409
Year: 1990
County Code: 19
Air Basin: SC
Facility ID: 800059
Air District Name: SC
SIC Code: 3711
Air District Name: SOUTH COAST AQMD
Community Health Air Pollution Info System: Not reported
Consolidated Emission Reporting Rule: Not reported
Total Organic Hydrocarbon Gases Tons/Yr: 539

Map ID
Direction
Distance
Elevation

MAP FINDINGS

Site

Database(s)

EDR ID Number
EPA ID Number

C P C GENERAL MOTORS CORPORAT (Continued)

U001568251

Reactive Organic Gases Tons/Yr: 499
Carbon Monoxide Emissions Tons/Yr: 226
NOX - Oxides of Nitrogen Tons/Yr: 34
SOX - Oxides of Sulphur Tons/Yr: 0
Particulate Matter Tons/Yr: 6
Part. Matter 10 Micrometers and Smlr Tons/Yr:6

Name: GMAD (EIS USE)
Address: 8000 VAN NUYS BL
City,State,Zip: VAN NUYS, CA 91409
Year: 1993
County Code: 19
Air Basin: SC
Facility ID: 800059
Air District Name: SC
SIC Code: 3711
Air District Name: SOUTH COAST AQMD
Community Health Air Pollution Info System: Not reported
Consolidated Emission Reporting Rule: Not reported
Total Organic Hydrocarbon Gases Tons/Yr: 0
Reactive Organic Gases Tons/Yr: 0
Carbon Monoxide Emissions Tons/Yr: 0
NOX - Oxides of Nitrogen Tons/Yr: 0
SOX - Oxides of Sulphur Tons/Yr: 0
Particulate Matter Tons/Yr: 0
Part. Matter 10 Micrometers and Smlr Tons/Yr:0

Name: GMAD (EIS USE)
Address: 8000 VAN NUYS BL
City,State,Zip: VAN NUYS, CA 91409
Year: 1995
County Code: 19
Air Basin: SC
Facility ID: 800059
Air District Name: SC
SIC Code: 3711
Air District Name: SOUTH COAST AQMD
Community Health Air Pollution Info System: Not reported
Consolidated Emission Reporting Rule: Not reported
Total Organic Hydrocarbon Gases Tons/Yr: 0
Reactive Organic Gases Tons/Yr: 0
Carbon Monoxide Emissions Tons/Yr: 0
NOX - Oxides of Nitrogen Tons/Yr: 0
SOX - Oxides of Sulphur Tons/Yr: 0
Particulate Matter Tons/Yr: 0
Part. Matter 10 Micrometers and Smlr Tons/Yr:0

CERS:

Name: GENERAL MOTORS VAN N
Address: 8000 VAN NUYS BLVD
City,State,Zip: VAN NUYS, CA 914090000
Site ID: 337805
CERS ID: 80001287
CERS Description: Corrective Action

Affiliation:

Affiliation Type Desc: Lead Project Manager

Map ID
Direction
Distance
Elevation

MAP FINDINGS

Site

Database(s)

EDR ID Number
EPA ID Number

C P C GENERAL MOTORS CORPORAT (Continued)

U001568251

Entity Name: MIN WU
Entity Title: Not reported
Affiliation Address: Not reported
Affiliation City: Not reported
Affiliation State: Not reported
Affiliation Country: Not reported
Affiliation Zip: Not reported
Affiliation Phone: Not reported

Affiliation Type Desc: Supervisor
Entity Name: NOEL SHRUM
Entity Title: Not reported
Affiliation Address: Not reported
Affiliation City: Not reported
Affiliation State: Not reported
Affiliation Country: Not reported
Affiliation Zip: Not reported
Affiliation Phone: Not reported

**L88
NE
1/8-1/4
0.177 mi.
937 ft.**

**JASMINE CLEANERS
14417 ROSCOE BLVD #L
PANORAMA CITY, CA**

**CA DRYCLEANERS S121697197
N/A**

Site 4 of 6 in cluster L

**Relative:
Higher
Actual:
807 ft.**

DRYCLEAN SOUTH COAST:

Name: JASMINE CLEANERS
Address: 14417 ROSCOE BLVD #L
City,State,Zip: PANORAMA CITY, CA
Facility ID: 35256
Application Number: C43732
Permit Number: M28324
Status: O
Representative Name: Not reported
Representative Telephone: Not reported
Permit Status: INACTIVE
BCAT Number: 000234
BCAT Description: DRY CLEANING EQUIP PERCHLOROETHYLENE
CCAT Number: 04
CCAT Description: VAPOR RECOVERY UNIT COMPRESS & CONDENSE
UTM East: 0
UTM North: 0

Name: JASMINE CLEANERS
Address: 14417 ROSCOE BLVD #L
City,State,Zip: PANORAMA CITY, CA
Facility ID: 35256
Application Number: 121204
Permit Number: M40454
Status: O
Representative Name: Not reported
Representative Telephone: Not reported
Permit Status: INACTIVE
BCAT Number: 000234
BCAT Description: DRY CLEANING EQUIP PERCHLOROETHYLENE
CCAT Number: 04
CCAT Description: VAPOR RECOVERY UNIT COMPRESS & CONDENSE

Map ID
 Direction
 Distance
 Elevation

MAP FINDINGS

Site

Database(s)

EDR ID Number
 EPA ID Number

JASMINE CLEANERS (Continued)

S121697197

UTM East: 0
 UTM North: 0

**L89
 NE
 1/8-1/4
 0.177 mi.
 937 ft.**

**JASMINE CLEANERS, M L CHAWLA D
 14417 ROSCOE BLVD
 PANORAMA CITY, CA 91402
 Site 5 of 6 in cluster L**

**CA DRYCLEANERS S103630750
 CA EMI N/A**

**Relative:
 Higher
 Actual:
 807 ft.**

DRYCLEAN SOUTH COAST:
 Name: JASMINE CLEANERS
 Address: 14417 ROSCOE BLVD
 City,State,Zip: PANORAMA CITY, CA 91402
 Facility ID: 53971
 Application Number: 146772
 Permit Number: M52924
 Status: O
 Representative Name: M L CHAWLA
 Representative Telephone: 818 8918810
 Permit Status: INACTIVE
 BCAT Number: 000234
 BCAT Description: DRY CLEANING EQUIP PERCHLOROETHYLENE
 CCAT Number: 04
 CCAT Description: VAPOR RECOVERY UNIT COMPRESS & CONDENSE
 UTM East: 367.33999634
 UTM North: 3787.2900391

EMI:

Name: JASMINE CLEANERS, M L CHAWLA D
 Address: 14417 ROSCOE BLVD
 City,State,Zip: PANORAMA CITY, CA 914020000
 Year: 1987
 County Code: 19
 Air Basin: SC
 Facility ID: 53971
 Air District Name: SC
 SIC Code: 7216
 Air District Name: SOUTH COAST AQMD
 Community Health Air Pollution Info System: Not reported
 Consolidated Emission Reporting Rule: Not reported
 Total Organic Hydrocarbon Gases Tons/Yr: 4
 Reactive Organic Gases Tons/Yr: 0
 Carbon Monoxide Emissions Tons/Yr: 0
 NOX - Oxides of Nitrogen Tons/Yr: 0
 SOX - Oxides of Sulphur Tons/Yr: 0
 Particulate Matter Tons/Yr: 0
 Part. Matter 10 Micrometers and Smlr Tons/Yr: 0

Name: JASMINE CLEANERS, M L CHAWLA D
 Address: 14417 ROSCOE BLVD
 City,State,Zip: PANORAMA CITY, CA 914020000
 Year: 1990
 County Code: 19
 Air Basin: SC
 Facility ID: 53971
 Air District Name: SC
 SIC Code: 7216

Map ID
Direction
Distance
Elevation

MAP FINDINGS

Site

Database(s)

EDR ID Number
EPA ID Number

JASMINE CLEANERS, M L CHAWLA D (Continued)

S103630750

Air District Name: SOUTH COAST AQMD
Community Health Air Pollution Info System: Not reported
Consolidated Emission Reporting Rule: Not reported
Total Organic Hydrocarbon Gases Tons/Yr: 4
Reactive Organic Gases Tons/Yr: 0
Carbon Monoxide Emissions Tons/Yr: 0
NOX - Oxides of Nitrogen Tons/Yr: 1
SOX - Oxides of Sulphur Tons/Yr: 0
Particulate Matter Tons/Yr: 0
Part. Matter 10 Micrometers and Smlr Tons/Yr:0

Name: JASMINE CLEANERS
Address: 14417 ROSCOE BLVD
City,State,Zip: PANORAMA CITY, CA 914020000
Year: 1993
County Code: 19
Air Basin: SC
Facility ID: 53971
Air District Name: SC
SIC Code: 7216
Air District Name: SOUTH COAST AQMD
Community Health Air Pollution Info System: Not reported
Consolidated Emission Reporting Rule: Not reported
Total Organic Hydrocarbon Gases Tons/Yr: 1
Reactive Organic Gases Tons/Yr: 0
Carbon Monoxide Emissions Tons/Yr: 0
NOX - Oxides of Nitrogen Tons/Yr: 0
SOX - Oxides of Sulphur Tons/Yr: 0
Particulate Matter Tons/Yr: 0
Part. Matter 10 Micrometers and Smlr Tons/Yr:0

Name: JASMINE CLEANERS
Address: 14417 ROSCOE BLVD
City,State,Zip: PANORAMA CITY, CA 914020000
Year: 1995
County Code: 19
Air Basin: SC
Facility ID: 53971
Air District Name: SC
SIC Code: 7216
Air District Name: SOUTH COAST AQMD
Community Health Air Pollution Info System: Not reported
Consolidated Emission Reporting Rule: Not reported
Total Organic Hydrocarbon Gases Tons/Yr: 1
Reactive Organic Gases Tons/Yr: 0
Carbon Monoxide Emissions Tons/Yr: 0
NOX - Oxides of Nitrogen Tons/Yr: 0
SOX - Oxides of Sulphur Tons/Yr: 0
Particulate Matter Tons/Yr: 0
Part. Matter 10 Micrometers and Smlr Tons/Yr:0

Map ID
Direction
Distance
Elevation

MAP FINDINGS

Site

Database(s)

EDR ID Number
EPA ID Number

L90
NE
1/8-1/4
0.177 mi.
937 ft.

JASMINE CLEANERS
14417 W ROSCOE BLVD
PANORAMA CITY, CA 91402
Site 6 of 6 in cluster L

CA HAZMAT **S123544250**
N/A

Relative:
Higher
Actual:
807 ft.

LOS ANGELES HM:
Name: JASMINE CLEANERS
Address: 14417 W ROSCOE BLVD
City,State,Zip: PANORAMA CITY, CA 91402
Facility ID: FA0008690
Last Run Date: 06/01/2019
Status: INACTIVE

M91
SSE
1/8-1/4
0.189 mi.
998 ft.

CHEVRON - JAMES, RONALD B
8055 N VAN NUYS BLVD
SHERMAN OAKS, CA 91403
Site 9 of 9 in cluster M

CA LUST **S109117578**
CA CERS **N/A**

Relative:
Lower
Actual:
790 ft.

LUST:
Name: CHEVRON - JAMES, RONALD B
Address: 8055 N VAN NUYS BLVD
City,State,Zip: SHERMAN OAKS, CA 91403
Lead Agency: LOS ANGELES, CITY OF
Case Type: LUST Cleanup Site
Geo Track: http://geotracker.waterboards.ca.gov/profile_report.asp?global_id=T0603784210
Global Id: T0603784210
Latitude: 34.216113
Longitude: -118.448738
Status: Completed - Case Closed
Status Date: 09/08/2011
Case Worker: EL
RB Case Number: Not reported
Local Agency: LOS ANGELES, CITY OF
File Location: Not reported
Local Case Number: XS0000483
Potential Media Affect: Soil
Potential Contaminants of Concern: Gasoline
Site History: Not reported

LUST:
Global Id: T0603784210
Contact Type: Local Agency Caseworker
Contact Name: ELOY LUNA
Organization Name: LOS ANGELES, CITY OF
Address: 200 North Main Street, Suite 1780
City: LOS ANGELES
Email: eloy.luna@lacity.org
Phone Number: Not reported

Global Id: T0603784210
Contact Type: Regional Board Caseworker
Contact Name: YUE RONG
Organization Name: LOS ANGELES RWQCB (REGION 4)
Address: 320 W. 4TH ST., SUITE 200
City: Los Angeles
Email: yrong@waterboards.ca.gov
Phone Number: Not reported

Map ID
Direction
Distance
Elevation

MAP FINDINGS

Site

Database(s)

EDR ID Number
EPA ID Number

CHEVRON - JAMES, RONALD B (Continued)

S109117578

LUST:

Global Id: T0603784210
Action Type: Other
Date: 02/21/1989
Action: Leak Discovery

Global Id: T0603784210
Action Type: RESPONSE
Date: 02/24/1989
Action: Tank Removal Report / UST Sampling Report

Global Id: T0603784210
Action Type: Other
Date: 02/24/1989
Action: Leak Reported

LUST:

Global Id: T0603784210
Status: Open - Case Begin Date
Status Date: 02/21/1989

Global Id: T0603784210
Status: Open - Site Assessment
Status Date: 05/20/1991

Global Id: T0603784210
Status: Completed - Case Closed
Status Date: 09/08/2011

CERS:

Name: CHEVRON - JAMES, RONALD B
Address: 8055 N VAN NUYS BLVD
City,State,Zip: SHERMAN OAKS, CA 91403
Site ID: 228250
CERS ID: T0603784210
CERS Description: Leaking Underground Storage Tank Cleanup Site

Affiliation:

Affiliation Type Desc: Local Agency Caseworker
Entity Name: ELOY LUNA - LOS ANGELES, CITY OF
Entity Title: Not reported
Affiliation Address: 200 North Main Street, Suite 1780
Affiliation City: LOS ANGELES
Affiliation State: CA
Affiliation Country: Not reported
Affiliation Zip: Not reported
Affiliation Phone: Not reported

Affiliation Type Desc: Regional Board Caseworker
Entity Name: YUE RONG - LOS ANGELES RWQCB (REGION 4)
Entity Title: Not reported
Affiliation Address: 320 W. 4TH ST., SUITE 200
Affiliation City: Los Angeles
Affiliation State: CA
Affiliation Country: Not reported

Map ID
Direction
Distance
Elevation

MAP FINDINGS

Site

Database(s)

EDR ID Number
EPA ID Number

CHEVRON - JAMES, RONALD B (Continued)

S109117578

Affiliation Zip: Not reported
Affiliation Phone: Not reported

P92
ENE
1/8-1/4
0.190 mi.
1002 ft.

CARL'S JR #7355
14344 ROSCOE BLVD
PANORAMA CITY, CA 91404

CA HAZMAT S123552484
N/A

Site 1 of 2 in cluster P

Relative:
Higher
Actual:
805 ft.

LOS ANGELES HM:
Name: CARL'S JR #7355
Address: 14344 ROSCOE BLVD
City,State,Zip: PANORAMA CITY, CA 91404
Facility ID: FA0038538
Last Run Date: 06/01/2019
Status: ACTIVE

N93
NNE
1/8-1/4
0.203 mi.
1072 ft.

BROADWAY DEPARTMENT STORES
8333 VAN NUYS BLVD
VAN NUYS, CA 91402

CA SWEEPS UST S101585850
CA FID UST N/A

Site 2 of 6 in cluster N

Relative:
Higher
Actual:
810 ft.

SWEEPS UST:
Name: BROADWAY DEPARTMENT STORES
Address: 8333 VAN NUYS BLVD
City: VAN NUYS
Status: Not reported
Comp Number: 7172
Number: Not reported
Board Of Equalization: Not reported
Referral Date: Not reported
Action Date: Not reported
Created Date: Not reported
Owner Tank Id: Not reported
SWRCB Tank Id: Not reported
Tank Status: Not reported
Capacity: Not reported
Active Date: Not reported
Tank Use: Not reported
STG: Not reported
Content: Not reported
Number Of Tanks: 0

CA FID UST:

Facility ID: 19031107
Regulated By: UTNKA
Regulated ID: Not reported
Cortese Code: Not reported
SIC Code: Not reported
Facility Phone: 2130000000
Mail To: Not reported
Mailing Address: 8333 VAN NUYS BLVD
Mailing Address 2: Not reported
Mailing City,St,Zip: VAN NUYS 914020000

Map ID
Direction
Distance
Elevation

MAP FINDINGS

Site

Database(s)

EDR ID Number
EPA ID Number

BROADWAY DEPARTMENT STORES (Continued)

S101585850

Contact: Not reported
Contact Phone: Not reported
DUNS Number: Not reported
NPDES Number: Not reported
EPA ID: Not reported
Comments: Not reported
Status: Active

N94
NNE
1/8-1/4
0.203 mi.
1072 ft.

AUSTIN JONES CORP
8333 VAN NUYS BLVD,
PANORAMA CITY, CA 91402

RCRA NonGen / NLR

1024753396
CAC002973209

Site 3 of 6 in cluster N

Relative:
Higher
Actual:
810 ft.

RCRA NonGen / NLR:
Date form received by agency: 2018-07-30 00:00:00.0
Facility name: AUSTIN JONES CORP
Facility address: 8333 VAN NUYS BLVD,
PANORAMA CITY, CA 91402
EPA ID: CAC002973209
Mailing address: 10542 CALLE LEE, SUITE 116
LOS ALAMITOS, CA 90720
Contact: AUSTIN JONES CORP
Contact address: 10542 CALLE LEE, SUITE 116
LOS ALAMITOS, CA 90720
Contact country: Not reported
Contact telephone: 714-236-1735
Contact email: BRIANA@AUSTINJONESCORP.COM
EPA Region: 09
Classification: Non-Generator
Description: Handler: Non-Generators do not presently generate hazardous waste

Owner/Operator Summary:

Owner/operator name: AUSTIN JONES CORP
Owner/operator address: 10542 CALLE LEE, SUITE 116
LOS ALAMITOS, CA 90720
Owner/operator country: Not reported
Owner/operator telephone: 714-236-1735
Owner/operator email: Not reported
Owner/operator fax: Not reported
Owner/operator extension: Not reported
Legal status: Other
Owner/Operator Type: Owner
Owner/Op start date: Not reported
Owner/Op end date: Not reported

Owner/operator name: AUSTIN JONES CORP
Owner/operator address: 10542 CALLE LEE, SUITE 116
LOS ALAMITOS, CA 90720
Owner/operator country: Not reported
Owner/operator telephone: 714-236-1735
Owner/operator email: Not reported
Owner/operator fax: Not reported
Owner/operator extension: Not reported
Legal status: Other
Owner/Operator Type: Operator
Owner/Op start date: Not reported

Map ID
Direction
Distance
Elevation

MAP FINDINGS

Site

Database(s)

EDR ID Number
EPA ID Number

AUSTIN JONES CORP (Continued)

1024753396

Owner/Op end date: Not reported

Handler Activities Summary:

U.S. importer of hazardous waste: No
Mixed waste (haz. and radioactive): No
Recycler of hazardous waste: No
Transporter of hazardous waste: No
Treater, storer or disposer of HW: No
Underground injection activity: No
On-site burner exemption: No
Furnace exemption: No
Used oil fuel burner: No
Used oil processor: No
User oil refiner: No
Used oil fuel marketer to burner: No
Used oil Specification marketer: No
Used oil transfer facility: No
Used oil transporter: No

Violation Status: No violations found

N95
NNE
1/8-1/4
0.203 mi.
1072 ft.

WAL-MART #2568
8333 VAN NUYS BOULEVARD
PANORAMA CITY, CA 91402

RCRA-LQG **1012175629**
CAL000146345

Site 4 of 6 in cluster N

Relative:
Higher
Actual:
810 ft.

RCRA-LQG:
Date form received by agency:2008-02-25 00:00:00
Facility name: WAL-MART #2568
Facility address: 8333 VAN NUYS BOULEVARD
PANORAMA CITY, CA 91402
EPA ID: CAL000146345
Mailing address: 1300 SE 8TH STREET
MAIL STOP 0605
BENTONVILLE, AR 72716-0605
Contact: RICH DAILEY
Contact address: Not reported
Not reported
Contact country: US
Contact telephone: 479-204-9914
Contact email: RICH.DAILEY@WAL-MART.COM
EPA Region: 09
Classification: Large Quantity Generator
Description: Handler: generates 1,000 kg or more of hazardous waste during any calendar month; or generates more than 1 kg of acutely hazardous waste during any calendar month; or generates more than 100 kg of any residue or contaminated soil, waste or other debris resulting from the cleanup of a spill, into or on any land or water, of acutely hazardous waste during any calendar month; or generates 1 kg or less of acutely hazardous waste during any calendar month, and accumulates more than 1 kg of acutely hazardous waste at any time; or generates 100 kg or less of any residue or contaminated soil, waste or other debris resulting from the cleanup of a spill, into or on any land or water, of acutely hazardous waste during any calendar month, and accumulates more than 100 kg of that material at any time

Map ID
Direction
Distance
Elevation

MAP FINDINGS

Site

Database(s)

EDR ID Number
EPA ID Number

WAL-MART #2568 (Continued)

1012175629

Owner/Operator Summary:

Owner/operator name: WAL-MART STORES, INC.
Owner/operator address: 1300 SE 8TH STREET
BENTONVILLE, AR 72716
Owner/operator country: US
Owner/operator telephone: Not reported
Owner/operator email: Not reported
Owner/operator fax: Not reported
Owner/operator extension: Not reported
Legal status: Private
Owner/Operator Type: Owner
Owner/Op start date: 1998-05-20 00:00:00.
Owner/Op end date: Not reported

Owner/operator name: WAL-MART STORES, INC.
Owner/operator address: Not reported
Not reported
Owner/operator country: US
Owner/operator telephone: Not reported
Owner/operator email: Not reported
Owner/operator fax: Not reported
Owner/operator extension: Not reported
Legal status: Private
Owner/Operator Type: Operator
Owner/Op start date: 1998-05-20 00:00:00.
Owner/Op end date: Not reported

Handler Activities Summary:

U.S. importer of hazardous waste: No
Mixed waste (haz. and radioactive): No
Recycler of hazardous waste: No
Transporter of hazardous waste: No
Treater, storer or disposer of HW: No
Underground injection activity: No
On-site burner exemption: No
Furnace exemption: No
Used oil fuel burner: No
Used oil processor: No
User oil refiner: No
Used oil fuel marketer to burner: No
Used oil Specification marketer: No
Used oil transfer facility: No
Used oil transporter: No

Hazardous Waste Summary:

. Waste code: D001
. Waste name: IGNITABLE WASTE

. Waste code: D002
. Waste name: CORROSIVE WASTE

. Waste code: D005
. Waste name: BARIUM

. Waste code: D007

Map ID
 Direction
 Distance
 Elevation

MAP FINDINGS

Site

Database(s)

EDR ID Number
 EPA ID Number

WAL-MART #2568 (Continued)

1012175629

- . Waste name: CHROMIUM
 - . Waste code: D008
 - . Waste name: LEAD
 - . Waste code: D011
 - . Waste name: SILVER
 - . Waste code: D016
 - . Waste name: 2,4-D (2,4-DICHLOROPHENOXYACETIC ACID)
 - . Waste code: D018
 - . Waste name: BENZENE
 - . Waste code: D035
 - . Waste name: METHYL ETHYL KETONE
- Violation Status: No violations found

N96
NNE
 1/8-1/4
 0.203 mi.
 1072 ft.

CARTER HAWLEY HALE CORP,THE BR
8333 VAN NUYS BL
PANORAMA CITY, CA 91402

CA EMI S106828122
CA HAZMAT N/A

Site 5 of 6 in cluster N

Relative:
Higher
Actual:
810 ft.

EMI:

Name: THE BROADWAY, PANORAMA CITY
 Address: 8333 VAN NUYS BL
 City,State,Zip: PANORAMA CITY, CA 91402
 Year: 1987
 County Code: 19
 Air Basin: SC
 Facility ID: 6732
 Air District Name: SC
 SIC Code: 5311
 Air District Name: SOUTH COAST AQMD
 Community Health Air Pollution Info System: Not reported
 Consolidated Emission Reporting Rule: Not reported
 Total Organic Hydrocarbon Gases Tons/Yr: 0
 Reactive Organic Gases Tons/Yr: 0
 Carbon Monoxide Emissions Tons/Yr: 0
 NOX - Oxides of Nitrogen Tons/Yr: 0
 SOX - Oxides of Sulphur Tons/Yr: 0
 Particulate Matter Tons/Yr: 0
 Part. Matter 10 Micrometers and Smllr Tons/Yr:0

Name: CARTER HAWLEY HALE CORP,THE BR
 Address: 8333 VAN NUYS BL
 City,State,Zip: PANORAMA CITY, CA 91402
 Year: 1990
 County Code: 19
 Air Basin: SC
 Facility ID: 6732
 Air District Name: SC
 SIC Code: 5311
 Air District Name: SOUTH COAST AQMD
 Community Health Air Pollution Info System: Not reported
 Consolidated Emission Reporting Rule: Not reported
 Total Organic Hydrocarbon Gases Tons/Yr: 0

Map ID
Direction
Distance
Elevation

MAP FINDINGS

Site

Database(s)

EDR ID Number
EPA ID Number

CARTER HAWLEY HALE CORP,THE BR (Continued)

S106828122

Reactive Organic Gases Tons/Yr: 0
Carbon Monoxide Emissions Tons/Yr: 0
NOX - Oxides of Nitrogen Tons/Yr: 0
SOX - Oxides of Sulphur Tons/Yr: 0
Particulate Matter Tons/Yr: 0
Part. Matter 10 Micrometers and Smllr Tons/Yr:0

LOS ANGELES HM:

Name: WAL-MART #2568
Address: 8333 VAN NUYS BLVD
City,State,Zip: PANORAMA CITY, CA 91402
Facility ID: FA0030190
Last Run Date: 06/01/2019
Status: ACTIVE

N97
NNE
1/8-1/4
0.203 mi.
1072 ft.

WALMART #2568
8333 VAN NUYS BLVD
PANORAMA CITY, CA 91402

Site 6 of 6 in cluster N

RCRA-SQG 1014387224
CA CERS HAZ WASTE CAR000207035
CA HAZNET
CA CERS
CA HWTS

Relative:
Higher
Actual:
810 ft.

RCRA-SQG:
Date form received by agency:2016-06-20 00:00:00.0
Facility name: WALMART #2568
Facility address: 8333 VAN NUYS BLVD
PANORAMA CITY, CA 91402
EPA ID: CAR000207035
Mailing address: PO BOX 8041
BENTONVILLE, AR 72712-8041
Contact: ROSE ARNOLD
Contact address: PO BOX 8041
BENTONVILLE, AR 72712-8041
Contact country: US
Contact telephone: 479-277-8972
Contact email: ROSE.ARNOLD@WALMART.COM
EPA Region: 09
Classification: Small Small Quantity Generator
Description: Handler: generates more than 100 and less than 1000 kg of hazardous waste during any calendar month and accumulates less than 6000 kg of hazardous waste at any time; or generates 100 kg or less of hazardous waste during any calendar month, and accumulates more than 1000 kg of hazardous waste at any time

Owner/Operator Summary:

Owner/operator name: WAL-MART STORES INC
Owner/operator address: PO BOX 8041
BENTONVILLE, AR 72712
Owner/operator country: US
Owner/operator telephone: 479-277-8972
Owner/operator email: Not reported
Owner/operator fax: Not reported
Owner/operator extension: Not reported
Legal status: Private
Owner/Operator Type: Owner
Owner/Op start date: 1998-05-20 00:00:00.
Owner/Op end date: Not reported

Map ID
Direction
Distance
Elevation

MAP FINDINGS

Site

Database(s)

EDR ID Number
EPA ID Number

WALMART #2568 (Continued)

1014387224

Owner/operator name: WAL-MART STORES INC
Owner/operator address: Not reported
Not reported
Owner/operator country: US
Owner/operator telephone: Not reported
Owner/operator email: Not reported
Owner/operator fax: Not reported
Owner/operator extension: Not reported
Legal status: Private
Owner/Operator Type: Operator
Owner/Op start date: 1998-05-20 00:00:00.
Owner/Op end date: Not reported

Handler Activities Summary:

U.S. importer of hazardous waste: No
Mixed waste (haz. and radioactive): No
Recycler of hazardous waste: No
Transporter of hazardous waste: No
Treater, storer or disposer of HW: No
Underground injection activity: No
On-site burner exemption: No
Furnace exemption: No
Used oil fuel burner: No
Used oil processor: No
User oil refiner: No
Used oil fuel marketer to burner: No
Used oil Specification marketer: No
Used oil transfer facility: No
Used oil transporter: No

Historical Generators:

Date form received by agency:2014-10-28 00:00:00.0
Site name: WALMART NO 2568
Classification: Small Quantity Generator

Date form received by agency:2011-06-27 00:00:00.0
Site name: WALMART NO 2568
Classification: Small Quantity Generator

Date form received by agency:2010-04-08 00:00:00.0
Site name: WALMART NO 2568
Classification: Small Quantity Generator

Hazardous Waste Summary:

. Waste code: 122
. Waste name: Alkaline solution without metals (pH > 12.5)

. Waste code: 135
. Waste name: Unspecified aqueous solution

. Waste code: 141
. Waste name: Off-specification, aged, or surplus inorganics

. Waste code: 181
. Waste name: Other inorganic solid waste

Map ID
Direction
Distance
Elevation

MAP FINDINGS

Site

Database(s)

EDR ID Number
EPA ID Number

WALMART #2568 (Continued)

1014387224

- . Waste code: 212
- . Waste name: Oxygenated solvents (acetone, butanol, ethyl acetate, etc.)

- . Waste code: 213
- . Waste name: Hydrocarbon solvents (benzene, hexane, Stoddard, etc.)

- . Waste code: 214
- . Waste name: Unspecified solvent mixture

- . Waste code: 221
- . Waste name: Waste oil and mixed oil

- . Waste code: 223
- . Waste name: Unspecified oil-containing waste

- . Waste code: 232
- . Waste name: Pesticides and other waste associated with pesticide production

- . Waste code: 281
- . Waste name: Adhesives

- . Waste code: 291
- . Waste name: Latex waste

- . Waste code: 311
- . Waste name: Pharmaceutical waste

- . Waste code: 331
- . Waste name: Off-specification, aged, or surplus organics

- . Waste code: 343
- . Waste name: Unspecified organic liquid mixture

- . Waste code: 352
- . Waste name: Other organic solids

- . Waste code: 541
- . Waste name: Photochemicals / photo processing waste

- . Waste code: 551
- . Waste name: Laboratory waste chemicals

- . Waste code: 561
- . Waste name: Detergent and soap

- . Waste code: 791
- . Waste name: Liquids with pH < 2

- . Waste code: 792
- . Waste name: Liquids with pH < 2 with metals

- . Waste code: D001
- . Waste name: IGNITABLE WASTE

- . Waste code: D002
- . Waste name: CORROSIVE WASTE

Map ID
Direction
Distance
Elevation

MAP FINDINGS

Site

Database(s)

EDR ID Number
EPA ID Number

WALMART #2568 (Continued)

1014387224

. Waste code:	D003
. Waste name:	REACTIVE WASTE
. Waste code:	D004
. Waste name:	ARSENIC
. Waste code:	D005
. Waste name:	BARIUM
. Waste code:	D006
. Waste name:	CADMIUM
. Waste code:	D007
. Waste name:	CHROMIUM
. Waste code:	D008
. Waste name:	LEAD
. Waste code:	D009
. Waste name:	MERCURY
. Waste code:	D010
. Waste name:	SELENIUM
. Waste code:	D011
. Waste name:	SILVER
. Waste code:	D016
. Waste name:	2,4-D (2,4-DICHLOROPHENOXYACETIC ACID)
. Waste code:	D018
. Waste name:	BENZENE
. Waste code:	D022
. Waste name:	CHLOROFORM
. Waste code:	D024
. Waste name:	M-CRESOL
. Waste code:	D026
. Waste name:	CRESOL
. Waste code:	D027
. Waste name:	1,4-DICHLOROBENZENE
. Waste code:	D035
. Waste name:	METHYL ETHYL KETONE
. Waste code:	D039
. Waste name:	TETRACHLOROETHYLENE
. Waste code:	D043
. Waste name:	VINYL CHLORIDE
. Waste code:	P001
. Waste name:	2H-1-BENZOPYRAN-2-ONE, 4-HYDROXY-3-(3-OXO-1-PHENYLBUTYL)-, & SALTS, WHEN PRESENT AT CONCENTRATIONS GREATER THAN 0.3% (OR) WARFARIN, &

Map ID
Direction
Distance
Elevation

MAP FINDINGS

Site

Database(s)

EDR ID Number
EPA ID Number

WALMART #2568 (Continued)

1014387224

SALTS, WHEN PRESENT AT CONCENTRATIONS GREATER THAN 0.3%

- . Waste code: P046
- . Waste name: ALPHA,ALPHA-DIMETHYLPHENETHYLAMINE (OR) BENZENEETHANAMINE, ALPHA, ALPHA-DIMETHYL-

- . Waste code: P075
- . Waste name: NICOTINE, & SALTS (OR) PYRIDINE, 3-(1-METHYL-2-PYRROLIDINYL)-,(S)-, & SALTS

- . Waste code: U002
- . Waste name: 2-PROPANONE (I) (OR) ACETONE (I)

- . Waste code: U034
- . Waste name: ACETALDEHYDE, TRICHLORO- (OR) CHLORAL

- . Waste code: U035
- . Waste name: BENZENE BUTANOIC ACID, 4-[BIS(2-CHLOROETHYL)AMINO]- (OR) CHLORAMBUCIL

- . Waste code: U058
- . Waste name: 2H-1,3,2-OXAZAPHOSPHORIN-2-AMINE, N,N-BIS(2-CHLOROETHYL)TETRAHYDRO-, 2-OXIDE (OR) CYCLOPHOSPHAMIDE

- . Waste code: U072
- . Waste name: BENZENE, 1,4-DICHLORO- (OR) P-DICHLOROBENZENE

- . Waste code: U080
- . Waste name: METHANE, DICHLORO- (OR) METHYLENE CHLORIDE

- . Waste code: U089
- . Waste name: DIETHYLSTILBESTEROL (OR) PHENOL, 4,4'-(1,2-DIETHYL-1,2-ETHENEDIYL)BIS, (E)-

- . Waste code: U112
- . Waste name: ACETIC ACID, ETHYL ESTER (I) (OR) ETHYL ACETATE (I)

- . Waste code: U122
- . Waste name: FORMALDEHYDE

- . Waste code: U129
- . Waste name: CYCLOHEXANE, 1,2,3,4,5,6-HEXACHLORO-, (1ALPHA, 2ALPHA, 3BETA, 4ALPHA, 5ALPHA, 6BETA)- (OR) LINDANE

- . Waste code: U132
- . Waste name: HEXACHLOROPHENE (OR) PHENOL, 2,2'-METHYLENEBIS[3,4,6-TRICHLORO-

- . Waste code: U134
- . Waste name: HYDROFLUORIC ACID (C,T) (OR) HYDROGEN FLUORIDE (C,T)

- . Waste code: U150
- . Waste name: L-PHENYLALANINE, 4-[BIS(2-CHLOROETHYL)AMINO]- (OR) MELPHALAN

- . Waste code: U154
- . Waste name: METHANOL (I) (OR) METHYL ALCOHOL (I)

- . Waste code: U159
- . Waste name: 2-BUTANONE (I,T) (OR) METHYL ETHYL KETONE (MEK) (I,T)

Map ID
Direction
Distance
Elevation

MAP FINDINGS

Site

Database(s)

EDR ID Number
EPA ID Number

WALMART #2568 (Continued)

1014387224

- . Waste code: U165
- . Waste name: NAPHTHALENE

- . Waste code: U182
- . Waste name: 1,3,5-TRIOXANE, 2,4,6-TRIMETHYL- (OR) PARALDEHYDE

- . Waste code: U188
- . Waste name: PHENOL

- . Waste code: U200
- . Waste name: RESERPINE (OR) YOHIMBAN-16-CARBOXYLIC ACID, 11,17-DIMETHOXY-18-[(3,4,5-TRIMETHOXYBENZOYL)OXY]-, METHYL ESTER, (3BETA, 16BETA, 17ALPHA, 18BETA, 20ALPHA)-

- . Waste code: U205
- . Waste name: SELENIUM SULFIDE (OR) SELENIUM SULFIDE SES2 (R,T)

- . Waste code: U210
- . Waste name: ETHENE, TETRACHLORO- (OR) TETRACHLOROETHYLENE

- . Waste code: U248
- . Waste name: 2H-1-BENZOPYRAN-2-ONE, 4-HYDROXY-3-(3-OXO-1-PHENYL-BUTYL)-, & SALTS, WHEN PRESENT AT CONCENTRATIONS OF 0.3% OR LESS (OR) WARFARIN, & SALTS, WHEN PRESENT AT CONCENTRATIONS OF 0.3% OR LESS

- . Waste code: U249
- . Waste name: ZINC PHOSPHIDE ZN3P2, WHEN PRESENT AT CONCENTRATIONS OF 10% OR LESS

- . Waste code: U279
- . Waste name: CARBARYL (OR) 1-NAPHTHALENOL, METHYLCARBAMATE

- . Waste code: U409
- . Waste name: CARBAMIC ACID, [1,2-PHENYLENEBIS (IMINOCARBONOTHIOYL)]BIS-, DIMETHYL ESTER (OR) THIOPHANATE-METHYL

- . Waste code: U411
- . Waste name: PHENOL, 2-(1-METHYLETHOXY)-, METHYLCARBAMATE (OR) PROPOXUR

Violation Status: No violations found

CERS HAZ WASTE:

Name: WALMART #2568
Address: 8333 VAN NUYS BLVD
City,State,Zip: PANORAMA CITY, CA 91402
Site ID: 407241
CERS ID: 10149109
CERS Description: Hazardous Waste Generator

HAZNET:

Name: WALMART #2568
Address: 8333 VAN NUYS BLVD
Address 2: Not reported
City,State,Zip: PANORAMA CITY, CA 914020000
Contact: ROSE ARNOLD
Telephone: 4792778972
Mailing Name: Not reported
Mailing Address: P.O. BOX 8041

Map ID
Direction
Distance
Elevation

MAP FINDINGS

Site

Database(s)

EDR ID Number
EPA ID Number

WALMART #2568 (Continued)

1014387224

Year: 2017
Gepaid: CAR000207035
TSD EPA ID: CAD008364432
CA Waste Code: 141 - Off-specification, aged or surplus inorganics
Disposal Method: H141 - Storage, Bulking, And/Or Transfer Off Site--No Treatment/Reovery (H010-H129) Or (H131-H135)
Tons: 0.0085

Year: 2017
Gepaid: CAR000207035
TSD EPA ID: CAD008364432
CA Waste Code: 122 - Alkaline solution without metals pH >= 12.5
Disposal Method: H141 - Storage, Bulking, And/Or Transfer Off Site--No Treatment/Reovery (H010-H129) Or (H131-H135)
Tons: 0.1455

Year: 2017
Gepaid: CAR000207035
TSD EPA ID: CAD008364432
CA Waste Code: 181 - Other inorganic solid waste
Disposal Method: H141 - Storage, Bulking, And/Or Transfer Off Site--No Treatment/Reovery (H010-H129) Or (H131-H135)
Tons: 0.093

Year: 2017
Gepaid: CAR000207035
TSD EPA ID: CAD008364432
CA Waste Code: 352 - Other organic solids
Disposal Method: H141 - Storage, Bulking, And/Or Transfer Off Site--No Treatment/Reovery (H010-H129) Or (H131-H135)
Tons: 0.6845

Year: 2017
Gepaid: CAR000207035
TSD EPA ID: CAD008364432
CA Waste Code: 331 - Off-specification, aged or surplus organics
Disposal Method: H141 - Storage, Bulking, And/Or Transfer Off Site--No Treatment/Reovery (H010-H129) Or (H131-H135)
Tons: 2.4535

Year: 2017
Gepaid: CAR000207035
TSD EPA ID: CAD008364432
CA Waste Code: 311 - Pharmaceutical waste
Disposal Method: H141 - Storage, Bulking, And/Or Transfer Off Site--No Treatment/Reovery (H010-H129) Or (H131-H135)
Tons: 0.0075

Year: 2017
Gepaid: CAR000207035
TSD EPA ID: CAD008364432
CA Waste Code: 214 - Unspecified solvent mixture
Disposal Method: H141 - Storage, Bulking, And/Or Transfer Off Site--No Treatment/Reovery (H010-H129) Or (H131-H135)
Tons: 0.008

Year: 2016

Map ID
Direction
Distance
Elevation

MAP FINDINGS

Site

Database(s)

EDR ID Number
EPA ID Number

WALMART #2568 (Continued)

1014387224

Gepaid: CAR000207035
TSD EPA ID: CAD008364432
CA Waste Code: -
Disposal Method: H141 - Storage, Bulking, And/Or Transfer Off Site--No Treatment/Reovery (H010-H129) Or (H131-H135)
Tons: 0.002

Year: 2016
Gepaid: CAR000207035
TSD EPA ID: CAD008364432
CA Waste Code: 311 - Pharmaceutical waste
Disposal Method: H141 - Storage, Bulking, And/Or Transfer Off Site--No Treatment/Reovery (H010-H129) Or (H131-H135)
Tons: 0.005

Year: 2016
Gepaid: CAR000207035
TSD EPA ID: CAD008364432
CA Waste Code: 122 - Alkaline solution without metals pH >= 12.5
Disposal Method: H141 - Storage, Bulking, And/Or Transfer Off Site--No Treatment/Reovery (H010-H129) Or (H131-H135)
Tons: 0.0315

[Click this hyperlink](#) while viewing on your computer to access 85 additional CA HAZNET: record(s) in the EDR Site Report.

Additional Info:

Year: 2015
Gen EPA ID: CAR000207035

Shipment Date: 20151222
Creation Date: 3/25/2016 22:15:42
Receipt Date: 20151230
Manifest ID: 008657350FLE
Trans EPA ID: MNS000110924
Trans Name: STERICYCLE SPECIALTY WASTE SOLUTIONS INC
Trans 2 EPA ID: CAD983649880
Trans 2 Name: PSC ENVIRONMENTAL SERVICES LP
TSD EPA ID: CAD008364432
Trans Name: RHO CHEM LLC
TSD Alt EPA ID: Not reported
TSD Alt Name: Not reported
CA Waste Code: 331 - Off-specification, aged, or surplus organics
RCRA Code: U159
Disposal Method: H141 - Storage, Bulking, And/Or Transfer Off Site--No Treatment/Reovery (H010-H129) Or (H131-H135)
Quantity Tons: 0.0035
Waste Quantity: 7
Quantity Unit: P
Additional Code 1: U154
Additional Code 2: D035
Additional Code 3: D018
Additional Code 4: D001
Additional Code 5: Not reported

Shipment Date: 20151222

Map ID
Direction
Distance
Elevation

MAP FINDINGS

Site

Database(s)

EDR ID Number
EPA ID Number

WALMART #2568 (Continued)

1014387224

Creation Date: 3/25/2016 22:15:42
Receipt Date: 20151230
Manifest ID: 008657350FLE
Trans EPA ID: MNS000110924
Trans Name: STERICYCLE SPECIALTY WASTE SOLUTIONS INC
Trans 2 EPA ID: CAD983649880
Trans 2 Name: PSC ENVIRONMENTAL SERVICES LP
TSDf EPA ID: CAD008364432
Trans Name: RHO CHEM LLC
TSDf Alt EPA ID: Not reported
TSDf Alt Name: Not reported
CA Waste Code: 352 - Other organic solids
RCRA Code: D022
Disposal Method: H141 - Storage, Bulking, And/Or Transfer Off Site--No Treatment/Reovery (H010-H129) Or (H131-H135)

Quantity Tons: 0.0345
Waste Quantity: 69
Quantity Unit: P
Additional Code 1: D018
Additional Code 2: D005
Additional Code 3: D002
Additional Code 4: D001
Additional Code 5: Not reported

Shipment Date: 20151222
Creation Date: 3/25/2016 22:15:42
Receipt Date: 20151230
Manifest ID: 008657350FLE
Trans EPA ID: MNS000110924
Trans Name: STERICYCLE SPECIALTY WASTE SOLUTIONS INC
Trans 2 EPA ID: CAD983649880
Trans 2 Name: PSC ENVIRONMENTAL SERVICES LP
TSDf EPA ID: CAD008364432
Trans Name: RHO CHEM LLC
TSDf Alt EPA ID: Not reported
TSDf Alt Name: Not reported
CA Waste Code: 331 - Off-specification, aged, or surplus organics
RCRA Code: Not reported
Disposal Method: H141 - Storage, Bulking, And/Or Transfer Off Site--No Treatment/Reovery (H010-H129) Or (H131-H135)

Quantity Tons: 0.214
Waste Quantity: 428
Quantity Unit: P
Additional Code 1: Not reported
Additional Code 2: Not reported
Additional Code 3: Not reported
Additional Code 4: Not reported
Additional Code 5: Not reported

Shipment Date: 20151209
Creation Date: 3/22/2016 22:15:44
Receipt Date: 20151216
Manifest ID: 008567424FLE
Trans EPA ID: MNS000110924
Trans Name: STERICYCLE SPECIALTY WASTE SOLUTIONS INC
Trans 2 EPA ID: CAD983649880
Trans 2 Name: PSC ENVIRONMENTAL SERVICES LP

Map ID
Direction
Distance
Elevation

MAP FINDINGS

Site

Database(s)

EDR ID Number
EPA ID Number

WALMART #2568 (Continued)

1014387224

TSDF EPA ID: CAD008364432
Trans Name: RHO CHEM LLC
TSDF Alt EPA ID: Not reported
TSDF Alt Name: Not reported
CA Waste Code: 352 - Other organic solids
RCRA Code: D035
Disposal Method: H141 - Storage, Bulking, And/Or Transfer Off Site--No Treatment/Reovery (H010-H129) Or (H131-H135)

Quantity Tons: 0.003
Waste Quantity: 6
Quantity Unit: P
Additional Code 1: D018
Additional Code 2: D007
Additional Code 3: D005
Additional Code 4: D001
Additional Code 5: Not reported

Shipment Date: 20151209
Creation Date: 3/22/2016 22:15:44
Receipt Date: 20151216
Manifest ID: 008567424FLE
Trans EPA ID: MNS000110924
Trans Name: STERICYCLE SPECIALTY WASTE SOLUTIONS INC
Trans 2 EPA ID: CAD983649880
Trans 2 Name: PSC ENVIRONMENTAL SERVICES LP
TSDF EPA ID: CAD008364432
Trans Name: RHO CHEM LLC
TSDF Alt EPA ID: Not reported
TSDF Alt Name: Not reported
CA Waste Code: 311 - Pharmaceutical waste
RCRA Code: P001
Disposal Method: H141 - Storage, Bulking, And/Or Transfer Off Site--No Treatment/Reovery (H010-H129) Or (H131-H135)

Quantity Tons: 0.0005
Waste Quantity: 1
Quantity Unit: P
Additional Code 1: Not reported
Additional Code 2: Not reported
Additional Code 3: Not reported
Additional Code 4: Not reported
Additional Code 5: Not reported

Shipment Date: 20151209
Creation Date: 3/22/2016 22:15:44
Receipt Date: 20151216
Manifest ID: 008567424FLE
Trans EPA ID: MNS000110924
Trans Name: STERICYCLE SPECIALTY WASTE SOLUTIONS INC
Trans 2 EPA ID: CAD983649880
Trans 2 Name: PSC ENVIRONMENTAL SERVICES LP
TSDF EPA ID: CAD008364432
Trans Name: RHO CHEM LLC
TSDF Alt EPA ID: Not reported
TSDF Alt Name: Not reported
CA Waste Code: 352 - Other organic solids
RCRA Code: D022
Disposal Method: H141 - Storage, Bulking, And/Or Transfer Off Site--No

Map ID
Direction
Distance
Elevation

MAP FINDINGS

Site

Database(s)

EDR ID Number
EPA ID Number

WALMART #2568 (Continued)

1014387224

Quantity Tons:	Treatment/Reovery (H010-H129) Or (H131-H135) 0.019
Waste Quantity:	38
Quantity Unit:	P
Additional Code 1:	D018
Additional Code 2:	D005
Additional Code 3:	D002
Additional Code 4:	D001
Additional Code 5:	Not reported
Shipment Date:	20151209
Creation Date:	3/22/2016 22:15:44
Receipt Date:	20151216
Manifest ID:	008567424FLE
Trans EPA ID:	MNS000110924
Trans Name:	STERICYCLE SPECIALTY WASTE SOLUTIONS INC
Trans 2 EPA ID:	CAD983649880
Trans 2 Name:	PSC ENVIRONMENTAL SERVICES LP
TSDf EPA ID:	CAD008364432
Trans Name:	RHO CHEM LLC
TSDf Alt EPA ID:	Not reported
TSDf Alt Name:	Not reported
CA Waste Code:	331 - Off-specification, aged, or surplus organics
RCRA Code:	Not reported
Disposal Method:	H141 - Storage, Bulking, And/Or Transfer Off Site--No Treatment/Reovery (H010-H129) Or (H131-H135)
Quantity Tons:	0.348
Waste Quantity:	696
Quantity Unit:	P
Additional Code 1:	Not reported
Additional Code 2:	Not reported
Additional Code 3:	Not reported
Additional Code 4:	Not reported
Additional Code 5:	Not reported
Shipment Date:	20151125
Creation Date:	Not reported
Receipt Date:	Not reported
Manifest ID:	008636188FLE
Trans EPA ID:	MNS000110924
Trans Name:	STERICYCLE SPECIALTY WASTE SOLUTIONS INC
Trans 2 EPA ID:	CAD983649880
Trans 2 Name:	PSC ENVIRONMENTAL SERVICES LP
TSDf EPA ID:	CAD008364432
Trans Name:	RHO CHEM LLC
TSDf Alt EPA ID:	Not reported
TSDf Alt Name:	Not reported
CA Waste Code:	181 - Other inorganic solid waste Organics
RCRA Code:	Not reported
Disposal Method:	H141 - Storage, Bulking, And/Or Transfer Off Site--No Treatment/Reovery (H010-H129) Or (H131-H135)
Quantity Tons:	0.009
Waste Quantity:	18
Quantity Unit:	P
Additional Code 1:	Not reported
Additional Code 2:	Not reported
Additional Code 3:	Not reported

Map ID
Direction
Distance
Elevation

MAP FINDINGS

Site

Database(s)

EDR ID Number
EPA ID Number

WALMART #2568 (Continued)

1014387224

Additional Code 4:	Not reported
Additional Code 5:	Not reported
Shipment Date:	20151125
Creation Date:	Not reported
Receipt Date:	Not reported
Manifest ID:	008636188FLE
Trans EPA ID:	MNS000110924
Trans Name:	STERICYCLE SPECIALTY WASTE SOLUTIONS INC
Trans 2 EPA ID:	CAD983649880
Trans 2 Name:	PSC ENVIRONMENTAL SERVICES LP
TSDf EPA ID:	CAD008364432
Trans Name:	RHO CHEM LLC
TSDf Alt EPA ID:	Not reported
TSDf Alt Name:	Not reported
CA Waste Code:	181 - Other inorganic solid waste Organics
RCRA Code:	Not reported
Disposal Method:	H141 - Storage, Bulking, And/Or Transfer Off Site--No Treatment/Reovery (H010-H129) Or (H131-H135)
Quantity Tons:	0.0005
Waste Quantity:	1
Quantity Unit:	P
Additional Code 1:	Not reported
Additional Code 2:	Not reported
Additional Code 3:	Not reported
Additional Code 4:	Not reported
Additional Code 5:	Not reported
Shipment Date:	20151125
Creation Date:	Not reported
Receipt Date:	Not reported
Manifest ID:	008636188FLE
Trans EPA ID:	MNS000110924
Trans Name:	STERICYCLE SPECIALTY WASTE SOLUTIONS INC
Trans 2 EPA ID:	CAD983649880
Trans 2 Name:	PSC ENVIRONMENTAL SERVICES LP
TSDf EPA ID:	CAD008364432
Trans Name:	RHO CHEM LLC
TSDf Alt EPA ID:	Not reported
TSDf Alt Name:	Not reported
CA Waste Code:	791 - Liquids with pH < 2 792 Liquids with pH < 2 with metals
RCRA Code:	D010
Disposal Method:	H141 - Storage, Bulking, And/Or Transfer Off Site--No Treatment/Reovery (H010-H129) Or (H131-H135)
Quantity Tons:	0.0005
Waste Quantity:	1
Quantity Unit:	P
Additional Code 1:	D008
Additional Code 2:	D007
Additional Code 3:	D002
Additional Code 4:	Not reported
Additional Code 5:	Not reported
Additional Info:	
Year:	2013
Gen EPA ID:	CAR000207035

Map ID
Direction
Distance
Elevation

MAP FINDINGS

Site

Database(s)

EDR ID Number
EPA ID Number

WALMART #2568 (Continued)

1014387224

Shipment Date: 20131227
Creation Date: 5/12/2016 9:59:35
Receipt Date: 20140115
Manifest ID: 005139301FLE
Trans EPA ID: MNS000110924
Trans Name: STERICYCLE SPECIALTY WASTE SOLUTIONS INC
Trans 2 EPA ID: OKD981588791
Trans 2 Name: TRIAD TRANSPORT INC
TSDf EPA ID: INR000110197
Trans Name: STERICYCLE INC
TSDf Alt EPA ID: Not reported
TSDf Alt Name: Not reported
CA Waste Code: - Not reported
RCRA Code: U159
Disposal Method: H141 - Storage, Bulking, And/Or Transfer Off Site--No Treatment/Reovery (H010-H129) Or (H131-H135)

Quantity Tons: 0.0075
Waste Quantity: 15
Quantity Unit: P
Additional Code 1: U154
Additional Code 2: D035
Additional Code 3: D018
Additional Code 4: D001
Additional Code 5: Not reported

Shipment Date: 20131227
Creation Date: 5/12/2016 9:59:35
Receipt Date: 20140115
Manifest ID: 005139301FLE
Trans EPA ID: MNS000110924
Trans Name: STERICYCLE SPECIALTY WASTE SOLUTIONS INC
Trans 2 EPA ID: OKD981588791
Trans 2 Name: TRIAD TRANSPORT INC
TSDf EPA ID: INR000110197
Trans Name: STERICYCLE INC
TSDf Alt EPA ID: Not reported
TSDf Alt Name: Not reported
CA Waste Code: - Not reported
RCRA Code: D022
Disposal Method: H141 - Storage, Bulking, And/Or Transfer Off Site--No Treatment/Reovery (H010-H129) Or (H131-H135)

Quantity Tons: 0.015
Waste Quantity: 30
Quantity Unit: P
Additional Code 1: D018
Additional Code 2: D005
Additional Code 3: D002
Additional Code 4: D001
Additional Code 5: Not reported

Shipment Date: 20131227
Creation Date: 5/12/2016 9:59:35
Receipt Date: 20140115
Manifest ID: 005139301FLE
Trans EPA ID: MNS000110924
Trans Name: STERICYCLE SPECIALTY WASTE SOLUTIONS INC
Trans 2 EPA ID: OKD981588791

Map ID
Direction
Distance
Elevation

MAP FINDINGS

Site

Database(s)

EDR ID Number
EPA ID Number

WALMART #2568 (Continued)

1014387224

Trans 2 Name:	TRIAD TRANSPORT INC
TSDf EPA ID:	INR000110197
Trans Name:	STERICYCLE INC
TSDf Alt EPA ID:	Not reported
TSDf Alt Name:	Not reported
CA Waste Code:	331 - Off-specification, aged, or surplus organics
RCRA Code:	Not reported
Disposal Method:	- Not reported
Quantity Tons:	0.3375
Waste Quantity:	675
Quantity Unit:	P
Additional Code 1:	Not reported
Additional Code 2:	Not reported
Additional Code 3:	Not reported
Additional Code 4:	Not reported
Additional Code 5:	Not reported
Shipment Date:	20131211
Creation Date:	5/20/2014 22:14:51
Receipt Date:	20131231
Manifest ID:	006364601FLE
Trans EPA ID:	MNS000110924
Trans Name:	STERICYCLE SPECIALTY WASTE SOLUTIONS INC
Trans 2 EPA ID:	OKD981588791
Trans 2 Name:	TRIAD TRANSPORT INC
TSDf EPA ID:	INR000110197
Trans Name:	STERICYCLE INC
TSDf Alt EPA ID:	Not reported
TSDf Alt Name:	Not reported
CA Waste Code:	311 - Pharmaceutical waste
RCRA Code:	P001
Disposal Method:	H141 - Storage, Bulking, And/Or Transfer Off Site--No Treatment/Reovery (H010-H129) Or (H131-H135)
Quantity Tons:	0.0005
Waste Quantity:	1
Quantity Unit:	P
Additional Code 1:	Not reported
Additional Code 2:	Not reported
Additional Code 3:	Not reported
Additional Code 4:	Not reported
Additional Code 5:	Not reported
Shipment Date:	20131211
Creation Date:	5/20/2014 22:14:51
Receipt Date:	20131231
Manifest ID:	006364601FLE
Trans EPA ID:	MNS000110924
Trans Name:	STERICYCLE SPECIALTY WASTE SOLUTIONS INC
Trans 2 EPA ID:	OKD981588791
Trans 2 Name:	TRIAD TRANSPORT INC
TSDf EPA ID:	INR000110197
Trans Name:	STERICYCLE INC
TSDf Alt EPA ID:	Not reported
TSDf Alt Name:	Not reported
CA Waste Code:	- Not reported
RCRA Code:	U159
Disposal Method:	H141 - Storage, Bulking, And/Or Transfer Off Site--No

Map ID
Direction
Distance
Elevation

MAP FINDINGS

Site

Database(s)

EDR ID Number
EPA ID Number

WALMART #2568 (Continued)

1014387224

Quantity Tons:	Treatment/Reovery (H010-H129) Or (H131-H135) 0.006
Waste Quantity:	12
Quantity Unit:	P
Additional Code 1:	U154
Additional Code 2:	D035
Additional Code 3:	D018
Additional Code 4:	D001
Additional Code 5:	Not reported
Shipment Date:	20131211
Creation Date:	5/20/2014 22:14:51
Receipt Date:	20131231
Manifest ID:	006364601FLE
Trans EPA ID:	MNS000110924
Trans Name:	STERICYCLE SPECIALTY WASTE SOLUTIONS INC
Trans 2 EPA ID:	OKD981588791
Trans 2 Name:	TRIAD TRANSPORT INC
TSDf EPA ID:	INR000110197
Trans Name:	STERICYCLE INC
TSDf Alt EPA ID:	Not reported
TSDf Alt Name:	Not reported
CA Waste Code:	- Not reported
RCRA Code:	D022
Disposal Method:	H141 - Storage, Bulking, And/Or Transfer Off Site--No Treatment/Reovery (H010-H129) Or (H131-H135)
Quantity Tons:	0.15
Waste Quantity:	300
Quantity Unit:	P
Additional Code 1:	D018
Additional Code 2:	D005
Additional Code 3:	D002
Additional Code 4:	D001
Additional Code 5:	Not reported
Shipment Date:	20131211
Creation Date:	5/20/2014 22:14:51
Receipt Date:	20131231
Manifest ID:	006364601FLE
Trans EPA ID:	MNS000110924
Trans Name:	STERICYCLE SPECIALTY WASTE SOLUTIONS INC
Trans 2 EPA ID:	OKD981588791
Trans 2 Name:	TRIAD TRANSPORT INC
TSDf EPA ID:	INR000110197
Trans Name:	STERICYCLE INC
TSDf Alt EPA ID:	Not reported
TSDf Alt Name:	Not reported
CA Waste Code:	331 - Off-specification, aged, or surplus organics
RCRA Code:	Not reported
Disposal Method:	- Not reported
Quantity Tons:	0.5
Waste Quantity:	1000
Quantity Unit:	P
Additional Code 1:	Not reported
Additional Code 2:	Not reported
Additional Code 3:	Not reported
Additional Code 4:	Not reported

Map ID
Direction
Distance
Elevation

MAP FINDINGS

Site

Database(s)

EDR ID Number
EPA ID Number

WALMART #2568 (Continued)

1014387224

Additional Code 5:	Not reported
Shipment Date:	20131115
Creation Date:	Not reported
Receipt Date:	Not reported
Manifest ID:	006289510FLE
Trans EPA ID:	MNS000110924
Trans Name:	STERICYCLE SPECIALTY WASTE SOLUTIONS INC
Trans 2 EPA ID:	OKD981588791
Trans 2 Name:	TRIAD TRANSPORT INC
TSDf EPA ID:	INR000110197
Trans Name:	STERICYCLE INC
TSDf Alt EPA ID:	Not reported
TSDf Alt Name:	Not reported
CA Waste Code:	331 - Off-specification, aged, or surplus organics
RCRA Code:	Not reported
Disposal Method:	- Not reported
Quantity Tons:	0.222
Waste Quantity:	444
Quantity Unit:	P
Additional Code 1:	Not reported
Additional Code 2:	Not reported
Additional Code 3:	Not reported
Additional Code 4:	Not reported
Additional Code 5:	Not reported
Shipment Date:	20131115
Creation Date:	Not reported
Receipt Date:	Not reported
Manifest ID:	006289510FLE
Trans EPA ID:	MNS000110924
Trans Name:	STERICYCLE SPECIALTY WASTE SOLUTIONS INC
Trans 2 EPA ID:	OKD981588791
Trans 2 Name:	TRIAD TRANSPORT INC
TSDf EPA ID:	INR000110197
Trans Name:	STERICYCLE INC
TSDf Alt EPA ID:	Not reported
TSDf Alt Name:	Not reported
CA Waste Code:	331 - Off-specification, aged, or surplus organics
RCRA Code:	Not reported
Disposal Method:	- Not reported
Quantity Tons:	0.25
Waste Quantity:	500
Quantity Unit:	P
Additional Code 1:	Not reported
Additional Code 2:	Not reported
Additional Code 3:	Not reported
Additional Code 4:	Not reported
Additional Code 5:	Not reported
Shipment Date:	20131115
Creation Date:	Not reported
Receipt Date:	Not reported
Manifest ID:	006289510FLE
Trans EPA ID:	MNS000110924
Trans Name:	STERICYCLE SPECIALTY WASTE SOLUTIONS INC
Trans 2 EPA ID:	OKD981588791

Map ID
Direction
Distance
Elevation

MAP FINDINGS

Site

Database(s)

EDR ID Number
EPA ID Number

WALMART #2568 (Continued)

1014387224

Trans 2 Name: TRIAD TRANSPORT INC
TSDf EPA ID: INR000110197
Trans Name: STERICYCLE INC
TSDf Alt EPA ID: Not reported
TSDf Alt Name: Not reported
CA Waste Code: - Not reported
RCRA Code: Not reported
Disposal Method: H141 - Storage, Bulking, And/Or Transfer Off Site--No Treatment/Reovery (H010-H129) Or (H131-H135)

Quantity Tons: 0.0025
Waste Quantity: 5
Quantity Unit: P
Additional Code 1: Not reported
Additional Code 2: Not reported
Additional Code 3: Not reported
Additional Code 4: Not reported
Additional Code 5: Not reported

Additional Info:

Year: 2010
Gen EPA ID: CAR000207035

Shipment Date: 20101220
Creation Date: Not reported
Receipt Date: Not reported
Manifest ID: 000074448MWI
Trans EPA ID: CAD008364432
Trans Name: RHO CHEM LLC
Trans 2 EPA ID: CAD983649880
Trans 2 Name: PSC ENVIRONMENTAL SERVICE OF POMONA LP
TSDf EPA ID: CAD008364432
Trans Name: RHO CHEM LLC
TSDf Alt EPA ID: Not reported
TSDf Alt Name: Not reported
CA Waste Code: - Not reported
RCRA Code: Not reported
Disposal Method: H141 - Storage, Bulking, And/Or Transfer Off Site--No Treatment/Reovery (H010-H129) Or (H131-H135)

Quantity Tons: Not reported
Waste Quantity: Not reported
Quantity Unit: Not reported
Additional Code 1: Not reported
Additional Code 2: Not reported
Additional Code 3: Not reported
Additional Code 4: Not reported
Additional Code 5: Not reported

Shipment Date: 20101220
Creation Date: Not reported
Receipt Date: Not reported
Manifest ID: 000074448MWI
Trans EPA ID: CAD008364432
Trans Name: RHO CHEM LLC
Trans 2 EPA ID: CAD983649880
Trans 2 Name: PSC ENVIRONMENTAL SERVICE OF POMONA LP
TSDf EPA ID: CAD008364432
Trans Name: RHO CHEM LLC

Map ID
Direction
Distance
Elevation

MAP FINDINGS

Site

Database(s)

EDR ID Number
EPA ID Number

WALMART #2568 (Continued)

1014387224

TSDf Alt EPA ID:	Not reported
TSDf Alt Name:	Not reported
CA Waste Code:	- Not reported
RCRA Code:	Not reported
Disposal Method:	H111 - Stabilization Or Chemical Fixation Prior To Disposal At Another Site
Quantity Tons:	Not reported
Waste Quantity:	Not reported
Quantity Unit:	Not reported
Additional Code 1:	Not reported
Additional Code 2:	Not reported
Additional Code 3:	Not reported
Additional Code 4:	Not reported
Additional Code 5:	Not reported
Shipment Date:	20101220
Creation Date:	Not reported
Receipt Date:	Not reported
Manifest ID:	000074448MWI
Trans EPA ID:	CAD008364432
Trans Name:	RHO CHEM LLC
Trans 2 EPA ID:	CAD983649880
Trans 2 Name:	PSC ENVIRONMENTAL SERVICE OF POMONA LP
TSDf EPA ID:	CAD008364432
Trans Name:	RHO CHEM LLC
TSDf Alt EPA ID:	Not reported
TSDf Alt Name:	Not reported
CA Waste Code:	122 - Alkaline solution without metals (pH > 12.5
RCRA Code:	D002
Disposal Method:	H141 - Storage, Bulking, And/Or Transfer Off Site--No Treatment/Reovery (H010-H129) Or (H131-H135)
Quantity Tons:	0.239
Waste Quantity:	478
Quantity Unit:	P
Additional Code 1:	Not reported
Additional Code 2:	Not reported
Additional Code 3:	Not reported
Additional Code 4:	Not reported
Additional Code 5:	Not reported
Shipment Date:	20101220
Creation Date:	Not reported
Receipt Date:	Not reported
Manifest ID:	000074448MWI
Trans EPA ID:	CAD008364432
Trans Name:	RHO CHEM LLC
Trans 2 EPA ID:	CAD983649880
Trans 2 Name:	PSC ENVIRONMENTAL SERVICE OF POMONA LP
TSDf EPA ID:	CAD008364432
Trans Name:	RHO CHEM LLC
TSDf Alt EPA ID:	Not reported
TSDf Alt Name:	Not reported
CA Waste Code:	- Not reported
RCRA Code:	Not reported
Disposal Method:	H141 - Storage, Bulking, And/Or Transfer Off Site--No Treatment/Reovery (H010-H129) Or (H131-H135)
Quantity Tons:	Not reported

Map ID
Direction
Distance
Elevation

MAP FINDINGS

Site

Database(s)

EDR ID Number
EPA ID Number

WALMART #2568 (Continued)

1014387224

Waste Quantity:	Not reported
Quantity Unit:	Not reported
Additional Code 1:	Not reported
Additional Code 2:	Not reported
Additional Code 3:	Not reported
Additional Code 4:	Not reported
Additional Code 5:	Not reported
Shipment Date:	20101220
Creation Date:	Not reported
Receipt Date:	Not reported
Manifest ID:	000074448MWI
Trans EPA ID:	CAD008364432
Trans Name:	RHO CHEM LLC
Trans 2 EPA ID:	CAD983649880
Trans 2 Name:	PSC ENVIRONMENTAL SERVICE OF POMONA LP
TSDf EPA ID:	CAD008364432
Trans Name:	RHO CHEM LLC
TSDf Alt EPA ID:	Not reported
TSDf Alt Name:	Not reported
CA Waste Code:	- Not reported
RCRA Code:	Not reported
Disposal Method:	H141 - Storage, Bulking, And/Or Transfer Off Site--No Treatment/Reovery (H010-H129) Or (H131-H135)
Quantity Tons:	Not reported
Waste Quantity:	Not reported
Quantity Unit:	Not reported
Additional Code 1:	Not reported
Additional Code 2:	Not reported
Additional Code 3:	Not reported
Additional Code 4:	Not reported
Additional Code 5:	Not reported
Shipment Date:	20101220
Creation Date:	Not reported
Receipt Date:	Not reported
Manifest ID:	000074448MWI
Trans EPA ID:	CAD008364432
Trans Name:	RHO CHEM LLC
Trans 2 EPA ID:	CAD983649880
Trans 2 Name:	PSC ENVIRONMENTAL SERVICE OF POMONA LP
TSDf EPA ID:	CAD008364432
Trans Name:	RHO CHEM LLC
TSDf Alt EPA ID:	Not reported
TSDf Alt Name:	Not reported
CA Waste Code:	141 - Off-specification, aged, or surplus inorganics
RCRA Code:	D001
Disposal Method:	H141 - Storage, Bulking, And/Or Transfer Off Site--No Treatment/Reovery (H010-H129) Or (H131-H135)
Quantity Tons:	0.0105
Waste Quantity:	21
Quantity Unit:	P
Additional Code 1:	Not reported
Additional Code 2:	Not reported
Additional Code 3:	Not reported
Additional Code 4:	Not reported
Additional Code 5:	Not reported

Map ID
Direction
Distance
Elevation

MAP FINDINGS

Site

Database(s)

EDR ID Number
EPA ID Number

WALMART #2568 (Continued)

1014387224

Shipment Date: 20101220
Creation Date: 3/28/2011 18:30:08
Receipt Date: 20101222
Manifest ID: 000074448MWI
Trans EPA ID: CAD008364432
Trans Name: RHO CHEM LLC
Trans 2 EPA ID: CAD983649880
Trans 2 Name: PSC ENVIRONMENTAL SERVICE OF POMONA LP
TSDf EPA ID: CAD008364432
Trans Name: RHO CHEM LLC
TSDf Alt EPA ID: Not reported
TSDf Alt Name: Not reported
CA Waste Code: 352 - Other organic solids
RCRA Code: D035
Disposal Method: H061 - Fuel Blending Prior To Energy Recovery At Another Site
Quantity Tons: 0.0725
Waste Quantity: 145
Quantity Unit: P
Additional Code 1: D018
Additional Code 2: D007
Additional Code 3: D001
Additional Code 4: Not reported
Additional Code 5: Not reported

Shipment Date: 20101220
Creation Date: 3/28/2011 18:30:08
Receipt Date: 20101222
Manifest ID: 000074448MWI
Trans EPA ID: CAD008364432
Trans Name: RHO CHEM LLC
Trans 2 EPA ID: CAD983649880
Trans 2 Name: PSC ENVIRONMENTAL SERVICE OF POMONA LP
TSDf EPA ID: CAD008364432
Trans Name: RHO CHEM LLC
TSDf Alt EPA ID: Not reported
TSDf Alt Name: Not reported
CA Waste Code: 352 - Other organic solids
RCRA Code: D039
Disposal Method: H141 - Storage, Bulking, And/Or Transfer Off Site--No Treatment/Reovery (H010-H129) Or (H131-H135)
Quantity Tons: 0.036
Waste Quantity: 72
Quantity Unit: P
Additional Code 1: D035
Additional Code 2: D022
Additional Code 3: D001
Additional Code 4: Not reported
Additional Code 5: Not reported

Shipment Date: 20101220
Creation Date: Not reported
Receipt Date: Not reported
Manifest ID: 000074448MWI
Trans EPA ID: CAD008364432
Trans Name: RHO CHEM LLC
Trans 2 EPA ID: CAD983649880
Trans 2 Name: PSC ENVIRONMENTAL SERVICE OF POMONA LP

Map ID
Direction
Distance
Elevation

MAP FINDINGS

Site

Database(s)

EDR ID Number
EPA ID Number

WALMART #2568 (Continued)

1014387224

TSDF EPA ID: CAD008364432
Trans Name: RHO CHEM LLC
TSDF Alt EPA ID: Not reported
TSDF Alt Name: Not reported
CA Waste Code: 551 - Laboratory waste chemicals 561 Detergent and soap
RCRA Code: D011
Disposal Method: H141 - Storage, Bulking, And/Or Transfer Off Site--No Treatment/Reovery (H010-H129) Or (H131-H135)
Quantity Tons: 0.0395
Waste Quantity: 79
Quantity Unit: P
Additional Code 1: D010
Additional Code 2: D008
Additional Code 3: D007
Additional Code 4: D006
Additional Code 5: Not reported

Shipment Date: 20101206
Creation Date: Not reported
Receipt Date: Not reported
Manifest ID: 000075897MWI
Trans EPA ID: CAD008364432
Trans Name: RHO CHEM LLC
Trans 2 EPA ID: CAD980584510
Trans 2 Name: PHILIP WEST INDUSTRIAL SERVICES
TSDF EPA ID: CAD008364432
Trans Name: RHO CHEM LLC
TSDF Alt EPA ID: Not reported
TSDF Alt Name: Not reported
CA Waste Code: 331 - Off-specification, aged, or surplus organics
RCRA Code: Not reported
Disposal Method: H141 - Storage, Bulking, And/Or Transfer Off Site--No Treatment/Reovery (H010-H129) Or (H131-H135)
Quantity Tons: 0.173
Waste Quantity: 346
Quantity Unit: P
Additional Code 1: Not reported
Additional Code 2: Not reported
Additional Code 3: Not reported
Additional Code 4: Not reported
Additional Code 5: Not reported

Additional Info:

Year: 2011
Gen EPA ID: CAR000207035

Shipment Date: 20111219
Creation Date: 7/19/2012 22:00:21
Receipt Date: 20111220
Manifest ID: 000122909MWI
Trans EPA ID: CAD008364432
Trans Name: RHO CHEM LLC
Trans 2 EPA ID: CAD983649880
Trans 2 Name: PSC ENVIRONMENTAL SERVICES OF POMONA LP
TSDF EPA ID: CAD008364432
Trans Name: RHO CHEM LLC
TSDF Alt EPA ID: Not reported

Map ID
Direction
Distance
Elevation

MAP FINDINGS

Site

Database(s)

EDR ID Number
EPA ID Number

WALMART #2568 (Continued)

1014387224

TSDF Alt Name: Not reported
CA Waste Code: 331 - Off-specification, aged, or surplus organics
RCRA Code: U154
Disposal Method: H061 - Fuel Blending Prior To Energy Recovery At Another Site
Quantity Tons: 0.009
Waste Quantity: 18
Quantity Unit: P
Additional Code 1: U002
Additional Code 2: D035
Additional Code 3: D018
Additional Code 4: D001
Additional Code 5: Not reported

Shipment Date: 20111219
Creation Date: Not reported
Receipt Date: Not reported
Manifest ID: 000122909MWI
Trans EPA ID: CAD008364432
Trans Name: RHO CHEM LLC
Trans 2 EPA ID: CAD983649880
Trans 2 Name: PSC ENVIRONMENTAL SERVICES OF POMONA LP
TSDF EPA ID: CAD008364432
Trans Name: RHO CHEM LLC
TSDF Alt EPA ID: Not reported
TSDF Alt Name: Not reported
CA Waste Code: - Not reported
RCRA Code: Not reported
Disposal Method: - Not reported
Quantity Tons: Not reported
Waste Quantity: Not reported
Quantity Unit: P
Additional Code 1: Not reported
Additional Code 2: Not reported
Additional Code 3: Not reported
Additional Code 4: Not reported
Additional Code 5: Not reported

Shipment Date: 20111219
Creation Date: Not reported
Receipt Date: Not reported
Manifest ID: 000122909MWI
Trans EPA ID: CAD008364432
Trans Name: RHO CHEM LLC
Trans 2 EPA ID: CAD983649880
Trans 2 Name: PSC ENVIRONMENTAL SERVICES OF POMONA LP
TSDF EPA ID: CAD008364432
Trans Name: RHO CHEM LLC
TSDF Alt EPA ID: Not reported
TSDF Alt Name: Not reported
CA Waste Code: 122 - Alkaline solution without metals (pH > 12.5)
RCRA Code: D002
Disposal Method: H141 - Storage, Bulking, And/Or Transfer Off Site--No Treatment/Reovery (H010-H129) Or (H131-H135)
Quantity Tons: 0.2075
Waste Quantity: 415
Quantity Unit: P
Additional Code 1: Not reported

Map ID
Direction
Distance
Elevation

MAP FINDINGS

Site

Database(s)

EDR ID Number
EPA ID Number

WALMART #2568 (Continued)

1014387224

Additional Code 2:	Not reported
Additional Code 3:	Not reported
Additional Code 4:	Not reported
Additional Code 5:	Not reported
Shipment Date:	20111219
Creation Date:	7/19/2012 22:00:21
Receipt Date:	20111220
Manifest ID:	000122909MWI
Trans EPA ID:	CAD008364432
Trans Name:	RHO CHEM LLC
Trans 2 EPA ID:	CAD983649880
Trans 2 Name:	PSC ENVIRONMENTAL SERVICES OF POMONA LP
TSDf EPA ID:	CAD008364432
Trans Name:	RHO CHEM LLC
TSDf Alt EPA ID:	Not reported
TSDf Alt Name:	Not reported
CA Waste Code:	352 - Other organic solids
RCRA Code:	D039
Disposal Method:	H141 - Storage, Bulking, And/Or Transfer Off Site--No Treatment/Reovery (H010-H129) Or (H131-H135)
Quantity Tons:	0.0345
Waste Quantity:	69
Quantity Unit:	P
Additional Code 1:	D035
Additional Code 2:	D022
Additional Code 3:	D001
Additional Code 4:	Not reported
Additional Code 5:	Not reported
Shipment Date:	20111211
Creation Date:	5/24/2012 20:30:15
Receipt Date:	20120110
Manifest ID:	005133626FLE
Trans EPA ID:	MNS000110924
Trans Name:	STERICYCLE SPECIALTY WASTE SOLUTIONS INC
Trans 2 EPA ID:	OKD981588791
Trans 2 Name:	TRIAD TRANSPORT INC
TSDf EPA ID:	OHD083377010
Trans Name:	ENVIRONMENTAL ENTERPRISES INC
TSDf Alt EPA ID:	Not reported
TSDf Alt Name:	Not reported
CA Waste Code:	311 - Pharmaceutical waste
RCRA Code:	D024
Disposal Method:	H141 - Storage, Bulking, And/Or Transfer Off Site--No Treatment/Reovery (H010-H129) Or (H131-H135)
Quantity Tons:	0.0005
Waste Quantity:	1
Quantity Unit:	P
Additional Code 1:	Not reported
Additional Code 2:	Not reported
Additional Code 3:	Not reported
Additional Code 4:	Not reported
Additional Code 5:	Not reported
Shipment Date:	20111211
Creation Date:	5/24/2012 20:30:15

Map ID
Direction
Distance
Elevation

MAP FINDINGS

Site

Database(s)

EDR ID Number
EPA ID Number

WALMART #2568 (Continued)

1014387224

Receipt Date: 20120110
Manifest ID: 005133626FLE
Trans EPA ID: MNS000110924
Trans Name: STERICYCLE SPECIALTY WASTE SOLUTIONS INC
Trans 2 EPA ID: OKD981588791
Trans 2 Name: TRIAD TRANSPORT INC
TSDf EPA ID: OHD083377010
Trans Name: ENVIRONMENTAL ENTERPRISES INC
TSDf Alt EPA ID: Not reported
TSDf Alt Name: Not reported
CA Waste Code: 311 - Pharmaceutical waste
RCRA Code: P001
Disposal Method: H141 - Storage, Bulking, And/Or Transfer Off Site--No Treatment/Reovery (H010-H129) Or (H131-H135)

Quantity Tons: 0.0005
Waste Quantity: 1
Quantity Unit: P
Additional Code 1: Not reported
Additional Code 2: Not reported
Additional Code 3: Not reported
Additional Code 4: Not reported
Additional Code 5: Not reported

Shipment Date: 20111211
Creation Date: 5/24/2012 20:30:15
Receipt Date: 20120110
Manifest ID: 005133626FLE
Trans EPA ID: MNS000110924
Trans Name: STERICYCLE SPECIALTY WASTE SOLUTIONS INC
Trans 2 EPA ID: OKD981588791
Trans 2 Name: TRIAD TRANSPORT INC
TSDf EPA ID: OHD083377010
Trans Name: ENVIRONMENTAL ENTERPRISES INC
TSDf Alt EPA ID: Not reported
TSDf Alt Name: Not reported
CA Waste Code: 311 - Pharmaceutical waste
RCRA Code: Not reported
Disposal Method: - Not reported

Quantity Tons: 0.0015
Waste Quantity: 3
Quantity Unit: P
Additional Code 1: Not reported
Additional Code 2: Not reported
Additional Code 3: Not reported
Additional Code 4: Not reported
Additional Code 5: Not reported

Shipment Date: 20111211
Creation Date: 5/24/2012 20:30:15
Receipt Date: 20120110
Manifest ID: 005133626FLE
Trans EPA ID: MNS000110924
Trans Name: STERICYCLE SPECIALTY WASTE SOLUTIONS INC
Trans 2 EPA ID: OKD981588791
Trans 2 Name: TRIAD TRANSPORT INC
TSDf EPA ID: OHD083377010
Trans Name: ENVIRONMENTAL ENTERPRISES INC

Map ID
Direction
Distance
Elevation

MAP FINDINGS

Site

Database(s)

EDR ID Number
EPA ID Number

WALMART #2568 (Continued)

1014387224

TSDf Alt EPA ID:	Not reported
TSDf Alt Name:	Not reported
CA Waste Code:	311 - Pharmaceutical waste
RCRA Code:	Not reported
Disposal Method:	- Not reported
Quantity Tons:	0.0005
Waste Quantity:	1
Quantity Unit:	P
Additional Code 1:	Not reported
Additional Code 2:	Not reported
Additional Code 3:	Not reported
Additional Code 4:	Not reported
Additional Code 5:	Not reported
Shipment Date:	20111209
Creation Date:	Not reported
Receipt Date:	Not reported
Manifest ID:	000122497MWI
Trans EPA ID:	CAD008364432
Trans Name:	RHO CHEM LLC
Trans 2 EPA ID:	CAD983649880
Trans 2 Name:	PSC ENVIRONMENTAL SERVICES OF POMONA LP
TSDf EPA ID:	CAD008364432
Trans Name:	RHO CHEM LLC
TSDf Alt EPA ID:	Not reported
TSDf Alt Name:	Not reported
CA Waste Code:	291 - Latex waste
RCRA Code:	Not reported
Disposal Method:	H141 - Storage, Bulking, And/Or Transfer Off Site--No Treatment/Reovery (H010-H129) Or (H131-H135)
Quantity Tons:	0.0315
Waste Quantity:	63
Quantity Unit:	P
Additional Code 1:	Not reported
Additional Code 2:	Not reported
Additional Code 3:	Not reported
Additional Code 4:	Not reported
Additional Code 5:	Not reported
Shipment Date:	20111209
Creation Date:	Not reported
Receipt Date:	Not reported
Manifest ID:	000122497MWI
Trans EPA ID:	CAD008364432
Trans Name:	RHO CHEM LLC
Trans 2 EPA ID:	CAD983649880
Trans 2 Name:	PSC ENVIRONMENTAL SERVICES OF POMONA LP
TSDf EPA ID:	CAD008364432
Trans Name:	RHO CHEM LLC
TSDf Alt EPA ID:	Not reported
TSDf Alt Name:	Not reported
CA Waste Code:	551 - Laboratory waste chemicals 561 Detergent and soap
RCRA Code:	D011
Disposal Method:	H141 - Storage, Bulking, And/Or Transfer Off Site--No Treatment/Reovery (H010-H129) Or (H131-H135)
Quantity Tons:	0.0815
Waste Quantity:	163

Map ID
Direction
Distance
Elevation

MAP FINDINGS

Site

Database(s)

EDR ID Number
EPA ID Number

WALMART #2568 (Continued)

1014387224

Quantity Unit: P
Additional Code 1: D010
Additional Code 2: D008
Additional Code 3: D007
Additional Code 4: D006
Additional Code 5: Not reported

Additional Info:

Year: 2012
Gen EPA ID: CAR000207035

Shipment Date: 20121227
Creation Date: 5/21/2013 22:15:06
Receipt Date: 20130111
Manifest ID: 005482729FLE
Trans EPA ID: MNS000110924
Trans Name: STERICYCLE SPECIALTY WASTE SOLUTIONS INC
Trans 2 EPA ID: OKD981588791
Trans 2 Name: TRIAD TRANSPORT INC
TSDf EPA ID: INR000110197
Trans Name: STERICYCLE INC
TSDf Alt EPA ID: Not reported
TSDf Alt Name: Not reported
CA Waste Code: - Not reported
RCRA Code: Not reported
Disposal Method: H141 - Storage, Bulking, And/Or Transfer Off Site--No Treatment/Reovery (H010-H129) Or (H131-H135)

Quantity Tons: 0.0005
Waste Quantity: 1
Quantity Unit: P
Additional Code 1: Not reported
Additional Code 2: Not reported
Additional Code 3: Not reported
Additional Code 4: Not reported
Additional Code 5: Not reported

Shipment Date: 20121227
Creation Date: 5/21/2013 22:15:06
Receipt Date: 20130111
Manifest ID: 005482729FLE
Trans EPA ID: MNS000110924
Trans Name: STERICYCLE SPECIALTY WASTE SOLUTIONS INC
Trans 2 EPA ID: OKD981588791
Trans 2 Name: TRIAD TRANSPORT INC
TSDf EPA ID: INR000110197
Trans Name: STERICYCLE INC
TSDf Alt EPA ID: Not reported
TSDf Alt Name: Not reported
CA Waste Code: 122 - Alkaline solution without metals (pH > 12.5)
RCRA Code: D002
Disposal Method: H141 - Storage, Bulking, And/Or Transfer Off Site--No Treatment/Reovery (H010-H129) Or (H131-H135)

Quantity Tons: 0.005
Waste Quantity: 10
Quantity Unit: P
Additional Code 1: Not reported
Additional Code 2: Not reported

Map ID
Direction
Distance
Elevation

MAP FINDINGS

Site

Database(s)

EDR ID Number
EPA ID Number

WALMART #2568 (Continued)

1014387224

Additional Code 3:	Not reported
Additional Code 4:	Not reported
Additional Code 5:	Not reported
Shipment Date:	20121227
Creation Date:	5/21/2013 22:15:06
Receipt Date:	20130111
Manifest ID:	005482729FLE
Trans EPA ID:	MNS000110924
Trans Name:	STERICYCLE SPECIALTY WASTE SOLUTIONS INC
Trans 2 EPA ID:	OKD981588791
Trans 2 Name:	TRIAD TRANSPORT INC
TSDf EPA ID:	INR000110197
Trans Name:	STERICYCLE INC
TSDf Alt EPA ID:	Not reported
TSDf Alt Name:	Not reported
CA Waste Code:	- Not reported
RCRA Code:	U159
Disposal Method:	H141 - Storage, Bulking, And/Or Transfer Off Site--No Treatment/Reovery (H010-H129) Or (H131-H135)
Quantity Tons:	0.003
Waste Quantity:	6
Quantity Unit:	P
Additional Code 1:	U154
Additional Code 2:	D035
Additional Code 3:	D018
Additional Code 4:	D001
Additional Code 5:	Not reported
Shipment Date:	20121227
Creation Date:	5/21/2013 22:15:06
Receipt Date:	20130111
Manifest ID:	005482729FLE
Trans EPA ID:	MNS000110924
Trans Name:	STERICYCLE SPECIALTY WASTE SOLUTIONS INC
Trans 2 EPA ID:	OKD981588791
Trans 2 Name:	TRIAD TRANSPORT INC
TSDf EPA ID:	INR000110197
Trans Name:	STERICYCLE INC
TSDf Alt EPA ID:	Not reported
TSDf Alt Name:	Not reported
CA Waste Code:	- Not reported
RCRA Code:	D022
Disposal Method:	H141 - Storage, Bulking, And/Or Transfer Off Site--No Treatment/Reovery (H010-H129) Or (H131-H135)
Quantity Tons:	0.0425
Waste Quantity:	85
Quantity Unit:	P
Additional Code 1:	D018
Additional Code 2:	D005
Additional Code 3:	D002
Additional Code 4:	D001
Additional Code 5:	Not reported
Shipment Date:	20121227
Creation Date:	Not reported
Receipt Date:	Not reported

Map ID
Direction
Distance
Elevation

MAP FINDINGS

Site

Database(s)

EDR ID Number
EPA ID Number

WALMART #2568 (Continued)

1014387224

Manifest ID: 005482729FLE
Trans EPA ID: MNS000110924
Trans Name: STERICYCLE SPECIALTY WASTE SOLUTIONS INC
Trans 2 EPA ID: OKD981588791
Trans 2 Name: TRIAD TRANSPORT INC
TSDf EPA ID: INR000110197
Trans Name: STERICYCLE INC
TSDf Alt EPA ID: Not reported
TSDf Alt Name: Not reported
CA Waste Code: - Not reported
RCRA Code: Not reported
Disposal Method: - Not reported
Quantity Tons: 0.0065
Waste Quantity: 13
Quantity Unit: P
Additional Code 1: Not reported
Additional Code 2: Not reported
Additional Code 3: Not reported
Additional Code 4: Not reported
Additional Code 5: Not reported

Shipment Date: 20121227
Creation Date: Not reported
Receipt Date: Not reported
Manifest ID: 005482729FLE
Trans EPA ID: MNS000110924
Trans Name: STERICYCLE SPECIALTY WASTE SOLUTIONS INC
Trans 2 EPA ID: OKD981588791
Trans 2 Name: TRIAD TRANSPORT INC
TSDf EPA ID: INR000110197
Trans Name: STERICYCLE INC
TSDf Alt EPA ID: Not reported
TSDf Alt Name: Not reported
CA Waste Code: 331 - Off-specification, aged, or surplus organics
RCRA Code: Not reported
Disposal Method: - Not reported
Quantity Tons: 0.186
Waste Quantity: 372
Quantity Unit: P
Additional Code 1: Not reported
Additional Code 2: Not reported
Additional Code 3: Not reported
Additional Code 4: Not reported
Additional Code 5: Not reported

Shipment Date: 20121214
Creation Date: Not reported
Receipt Date: Not reported
Manifest ID: 005497084FLE
Trans EPA ID: MNS000110924
Trans Name: STERICYCLE SPECIALTY WASTE SOLUTIONS INC
Trans 2 EPA ID: OKD981588791
Trans 2 Name: TRIAD TRANSPORT INC
TSDf EPA ID: INR000110197
Trans Name: STERICYCLE INC
TSDf Alt EPA ID: Not reported
TSDf Alt Name: Not reported

Map ID
Direction
Distance
Elevation

MAP FINDINGS

Site

Database(s)

EDR ID Number
EPA ID Number

WALMART #2568 (Continued)

1014387224

CA Waste Code: 331 - Off-specification, aged, or surplus organics
RCRA Code: Not reported
Disposal Method: - Not reported
Quantity Tons: 0.1285
Waste Quantity: 257
Quantity Unit: P
Additional Code 1: Not reported
Additional Code 2: Not reported
Additional Code 3: Not reported
Additional Code 4: Not reported
Additional Code 5: Not reported

Shipment Date: 20121214
Creation Date: Not reported
Receipt Date: Not reported
Manifest ID: 005497084FLE
Trans EPA ID: MNS000110924
Trans Name: STERICYCLE SPECIALTY WASTE SOLUTIONS INC
Trans 2 EPA ID: OKD981588791
Trans 2 Name: TRIAD TRANSPORT INC
TSDf EPA ID: INR000110197
Trans Name: STERICYCLE INC
TSDf Alt EPA ID: Not reported
TSDf Alt Name: Not reported
CA Waste Code: 311 - Pharmaceutical waste
RCRA Code: Not reported
Disposal Method: - Not reported
Quantity Tons: 0.0005
Waste Quantity: 1
Quantity Unit: P
Additional Code 1: Not reported
Additional Code 2: Not reported
Additional Code 3: Not reported
Additional Code 4: Not reported
Additional Code 5: Not reported

Shipment Date: 20121214
Creation Date: Not reported
Receipt Date: Not reported
Manifest ID: 005497084FLE
Trans EPA ID: MNS000110924
Trans Name: STERICYCLE SPECIALTY WASTE SOLUTIONS INC
Trans 2 EPA ID: OKD981588791
Trans 2 Name: TRIAD TRANSPORT INC
TSDf EPA ID: INR000110197
Trans Name: STERICYCLE INC
TSDf Alt EPA ID: Not reported
TSDf Alt Name: Not reported
CA Waste Code: 311 - Pharmaceutical waste
RCRA Code: P001
Disposal Method: H141 - Storage, Bulking, And/Or Transfer Off Site--No Treatment/Reovery (H010-H129) Or (H131-H135)
Quantity Tons: 0.0005
Waste Quantity: 1
Quantity Unit: P
Additional Code 1: Not reported
Additional Code 2: Not reported

Map ID
Direction
Distance
Elevation

MAP FINDINGS

Site

Database(s)

EDR ID Number
EPA ID Number

WALMART #2568 (Continued)

1014387224

Additional Code 3: Not reported
Additional Code 4: Not reported
Additional Code 5: Not reported

Shipment Date: 20121214
Creation Date: 5/3/2013 22:15:23
Receipt Date: 20130102
Manifest ID: 005497084FLE
Trans EPA ID: MNS000110924
Trans Name: STERICYCLE SPECIALTY WASTE SOLUTIONS INC
Trans 2 EPA ID: OKD981588791
Trans 2 Name: TRIAD TRANSPORT INC
TSDf EPA ID: INR000110197
Trans Name: STERICYCLE INC
TSDf Alt EPA ID: Not reported
TSDf Alt Name: Not reported
CA Waste Code: 311 - Pharmaceutical waste
RCRA Code: D010
Disposal Method: H141 - Storage, Bulking, And/Or Transfer Off Site--No Treatment/Reovery (H010-H129) Or (H131-H135)

Quantity Tons: 0.0025
Waste Quantity: 5
Quantity Unit: P
Additional Code 1: D007
Additional Code 2: Not reported
Additional Code 3: Not reported
Additional Code 4: Not reported
Additional Code 5: Not reported

Additional Info:
Year: 2016
Gen EPA ID: CAR000207035

Shipment Date: 20151222
Creation Date: 3/25/2016 22:15:42
Receipt Date: 20151230
Manifest ID: 008657350FLE
Trans EPA ID: MNS000110924
Trans Name: STERICYCLE SPECIALTY WASTE SOLUTIONS INC
Trans 2 EPA ID: CAD983649880
Trans 2 Name: PSC ENVIRONMENTAL SERVICES LP
TSDf EPA ID: CAD008364432
Trans Name: RHO CHEM LLC
TSDf Alt EPA ID: Not reported
TSDf Alt Name: Not reported
CA Waste Code: 331 - Off-specification, aged, or surplus organics
RCRA Code: Not reported
Disposal Method: H141 - Storage, Bulking, And/Or Transfer Off Site--No Treatment/Reovery (H010-H129) Or (H131-H135)

Quantity Tons: 0.214
Waste Quantity: 428
Quantity Unit: P
Additional Code 1: Not reported
Additional Code 2: Not reported
Additional Code 3: Not reported
Additional Code 4: Not reported
Additional Code 5: Not reported

Map ID
Direction
Distance
Elevation

MAP FINDINGS

Site

Database(s)

EDR ID Number
EPA ID Number

WALMART #2568 (Continued)

1014387224

Shipment Date: 20151222
Creation Date: 3/25/2016 22:15:42
Receipt Date: 20151230
Manifest ID: 008657350FLE
Trans EPA ID: MNS000110924
Trans Name: STERICYCLE SPECIALTY WASTE SOLUTIONS INC
Trans 2 EPA ID: CAD983649880
Trans 2 Name: PSC ENVIRONMENTAL SERVICES LP
TSDf EPA ID: CAD008364432
Trans Name: RHO CHEM LLC
TSDf Alt EPA ID: Not reported
TSDf Alt Name: Not reported
CA Waste Code: 331 - Off-specification, aged, or surplus organics
RCRA Code: U159
Disposal Method: H141 - Storage, Bulking, And/Or Transfer Off Site--No Treatment/Reovery (H010-H129) Or (H131-H135)

Quantity Tons: 0.0035
Waste Quantity: 7
Quantity Unit: P
Additional Code 1: U154
Additional Code 2: D035
Additional Code 3: D018
Additional Code 4: D001
Additional Code 5: Not reported

Shipment Date: 20151222
Creation Date: 3/25/2016 22:15:42
Receipt Date: 20151230
Manifest ID: 008657350FLE
Trans EPA ID: MNS000110924
Trans Name: STERICYCLE SPECIALTY WASTE SOLUTIONS INC
Trans 2 EPA ID: CAD983649880
Trans 2 Name: PSC ENVIRONMENTAL SERVICES LP
TSDf EPA ID: CAD008364432
Trans Name: RHO CHEM LLC
TSDf Alt EPA ID: Not reported
TSDf Alt Name: Not reported
CA Waste Code: 352 - Other organic solids
RCRA Code: D022
Disposal Method: H141 - Storage, Bulking, And/Or Transfer Off Site--No Treatment/Reovery (H010-H129) Or (H131-H135)

Quantity Tons: 0.0345
Waste Quantity: 69
Quantity Unit: P
Additional Code 1: D018
Additional Code 2: D005
Additional Code 3: D002
Additional Code 4: D001
Additional Code 5: Not reported

Shipment Date: 20151209
Creation Date: 3/22/2016 22:15:44
Receipt Date: 20151216
Manifest ID: 008567424FLE
Trans EPA ID: MNS000110924
Trans Name: STERICYCLE SPECIALTY WASTE SOLUTIONS INC
Trans 2 EPA ID: CAD983649880

Map ID
Direction
Distance
Elevation

MAP FINDINGS

Site

Database(s)

EDR ID Number
EPA ID Number

WALMART #2568 (Continued)

1014387224

Trans 2 Name: PSC ENVIRONMENTAL SERVICES LP
TSDf EPA ID: CAD008364432
Trans Name: RHO CHEM LLC
TSDf Alt EPA ID: Not reported
TSDf Alt Name: Not reported
CA Waste Code: 352 - Other organic solids
RCRA Code: D035
Disposal Method: H141 - Storage, Bulking, And/Or Transfer Off Site--No Treatment/Reovery (H010-H129) Or (H131-H135)

Quantity Tons: 0.003
Waste Quantity: 6
Quantity Unit: P
Additional Code 1: D018
Additional Code 2: D007
Additional Code 3: D005
Additional Code 4: D001
Additional Code 5: Not reported

Shipment Date: 20151209
Creation Date: 3/22/2016 22:15:44
Receipt Date: 20151216
Manifest ID: 008567424FLE
Trans EPA ID: MNS000110924
Trans Name: STERICYCLE SPECIALTY WASTE SOLUTIONS INC
Trans 2 EPA ID: CAD983649880
Trans 2 Name: PSC ENVIRONMENTAL SERVICES LP
TSDf EPA ID: CAD008364432
Trans Name: RHO CHEM LLC
TSDf Alt EPA ID: Not reported
TSDf Alt Name: Not reported
CA Waste Code: 311 - Pharmaceutical waste
RCRA Code: P001
Disposal Method: H141 - Storage, Bulking, And/Or Transfer Off Site--No Treatment/Reovery (H010-H129) Or (H131-H135)

Quantity Tons: 0.0005
Waste Quantity: 1
Quantity Unit: P
Additional Code 1: Not reported
Additional Code 2: Not reported
Additional Code 3: Not reported
Additional Code 4: Not reported
Additional Code 5: Not reported

Shipment Date: 20151209
Creation Date: 3/22/2016 22:15:44
Receipt Date: 20151216
Manifest ID: 008567424FLE
Trans EPA ID: MNS000110924
Trans Name: STERICYCLE SPECIALTY WASTE SOLUTIONS INC
Trans 2 EPA ID: CAD983649880
Trans 2 Name: PSC ENVIRONMENTAL SERVICES LP
TSDf EPA ID: CAD008364432
Trans Name: RHO CHEM LLC
TSDf Alt EPA ID: Not reported
TSDf Alt Name: Not reported
CA Waste Code: 331 - Off-specification, aged, or surplus organics
RCRA Code: Not reported

Map ID
Direction
Distance
Elevation

MAP FINDINGS

Site

Database(s)

EDR ID Number
EPA ID Number

WALMART #2568 (Continued)

1014387224

Disposal Method: H141 - Storage, Bulking, And/Or Transfer Off Site--No Treatment/Reovery (H010-H129) Or (H131-H135)
Quantity Tons: 0.348
Waste Quantity: 696
Quantity Unit: P
Additional Code 1: Not reported
Additional Code 2: Not reported
Additional Code 3: Not reported
Additional Code 4: Not reported
Additional Code 5: Not reported

Shipment Date: 20151209
Creation Date: 3/22/2016 22:15:44
Receipt Date: 20151216
Manifest ID: 008567424FLE
Trans EPA ID: MNS000110924
Trans Name: STERICYCLE SPECIALTY WASTE SOLUTIONS INC
Trans 2 EPA ID: CAD983649880
Trans 2 Name: PSC ENVIRONMENTAL SERVICES LP
TSDf EPA ID: CAD008364432
Trans Name: RHO CHEM LLC
TSDf Alt EPA ID: Not reported
TSDf Alt Name: Not reported
CA Waste Code: 352 - Other organic solids
RCRA Code: D022
Disposal Method: H141 - Storage, Bulking, And/Or Transfer Off Site--No Treatment/Reovery (H010-H129) Or (H131-H135)

Quantity Tons: 0.019
Waste Quantity: 38
Quantity Unit: P
Additional Code 1: D018
Additional Code 2: D005
Additional Code 3: D002
Additional Code 4: D001
Additional Code 5: Not reported

Shipment Date: 20151125
Creation Date: Not reported
Receipt Date: Not reported
Manifest ID: 008636188FLE
Trans EPA ID: MNS000110924
Trans Name: STERICYCLE SPECIALTY WASTE SOLUTIONS INC
Trans 2 EPA ID: CAD983649880
Trans 2 Name: PSC ENVIRONMENTAL SERVICES LP
TSDf EPA ID: CAD008364432
Trans Name: RHO CHEM LLC
TSDf Alt EPA ID: Not reported
TSDf Alt Name: Not reported
CA Waste Code: 331 - Off-specification, aged, or surplus organics
RCRA Code: Not reported
Disposal Method: H141 - Storage, Bulking, And/Or Transfer Off Site--No Treatment/Reovery (H010-H129) Or (H131-H135)

Quantity Tons: 0.018
Waste Quantity: 36
Quantity Unit: P
Additional Code 1: Not reported
Additional Code 2: Not reported

Map ID
Direction
Distance
Elevation

MAP FINDINGS

Site

Database(s)

EDR ID Number
EPA ID Number

WALMART #2568 (Continued)

1014387224

Additional Code 3:	Not reported
Additional Code 4:	Not reported
Additional Code 5:	Not reported
Shipment Date:	20151125
Creation Date:	Not reported
Receipt Date:	Not reported
Manifest ID:	008636188FLE
Trans EPA ID:	MNS000110924
Trans Name:	STERICYCLE SPECIALTY WASTE SOLUTIONS INC
Trans 2 EPA ID:	CAD983649880
Trans 2 Name:	PSC ENVIRONMENTAL SERVICES LP
TSDF EPA ID:	CAD008364432
Trans Name:	RHO CHEM LLC
TSDF Alt EPA ID:	Not reported
TSDF Alt Name:	Not reported
CA Waste Code:	331 - Off-specification, aged, or surplus organics
RCRA Code:	Not reported
Disposal Method:	H141 - Storage, Bulking, And/Or Transfer Off Site--No Treatment/Reovery (H010-H129) Or (H131-H135)
Quantity Tons:	0.1735
Waste Quantity:	347
Quantity Unit:	P
Additional Code 1:	Not reported
Additional Code 2:	Not reported
Additional Code 3:	Not reported
Additional Code 4:	Not reported
Additional Code 5:	Not reported
Shipment Date:	20151125
Creation Date:	Not reported
Receipt Date:	Not reported
Manifest ID:	008636188FLE
Trans EPA ID:	MNS000110924
Trans Name:	STERICYCLE SPECIALTY WASTE SOLUTIONS INC
Trans 2 EPA ID:	CAD983649880
Trans 2 Name:	PSC ENVIRONMENTAL SERVICES LP
TSDF EPA ID:	CAD008364432
Trans Name:	RHO CHEM LLC
TSDF Alt EPA ID:	Not reported
TSDF Alt Name:	Not reported
CA Waste Code:	331 - Off-specification, aged, or surplus organics
RCRA Code:	D018
Disposal Method:	H141 - Storage, Bulking, And/Or Transfer Off Site--No Treatment/Reovery (H010-H129) Or (H131-H135)
Quantity Tons:	0.0105
Waste Quantity:	21
Quantity Unit:	P
Additional Code 1:	D011
Additional Code 2:	D007
Additional Code 3:	D006
Additional Code 4:	D005
Additional Code 5:	Not reported
Additional Info:	
Year:	2017
Gen EPA ID:	CAR000207035

Map ID
Direction
Distance
Elevation

MAP FINDINGS

Site

Database(s)

EDR ID Number
EPA ID Number

WALMART #2568 (Continued)

1014387224

Shipment Date: 20171219
Creation Date: Not reported
Receipt Date: Not reported
Manifest ID: 010145076FLE
Trans EPA ID: MNS000110924
Trans Name: STERICYCLE SPECIALTY WASTE SOLUTIONS INC
Trans 2 EPA ID: CAR000217000
Trans 2 Name: LA CHIQUITA TRUCKING
TSDf EPA ID: CAD008364432
Trans Name: RHO CHEM LLC
TSDf Alt EPA ID: Not reported
TSDf Alt Name: Not reported
CA Waste Code: 311 - Pharmaceutical waste
RCRA Code: D026
Disposal Method: H141 - Storage, Bulking, And/Or Transfer Off Site--No Treatment/Reovery (H010-H129) Or (H131-H135)

Quantity Tons: 0.001
Waste Quantity: 2
Quantity Unit: P
Additional Code 1: D024
Additional Code 2: D018
Additional Code 3: D009
Additional Code 4: D007
Additional Code 5: Not reported

Shipment Date: 20171219
Creation Date: Not reported
Receipt Date: Not reported
Manifest ID: 010145076FLE
Trans EPA ID: MNS000110924
Trans Name: STERICYCLE SPECIALTY WASTE SOLUTIONS INC
Trans 2 EPA ID: CAR000217000
Trans 2 Name: LA CHIQUITA TRUCKING
TSDf EPA ID: CAD008364432
Trans Name: RHO CHEM LLC
TSDf Alt EPA ID: Not reported
TSDf Alt Name: Not reported
CA Waste Code: 311 - Pharmaceutical waste
RCRA Code: U129
Disposal Method: H141 - Storage, Bulking, And/Or Transfer Off Site--No Treatment/Reovery (H010-H129) Or (H131-H135)

Quantity Tons: 0.0005
Waste Quantity: 1
Quantity Unit: P
Additional Code 1: D024
Additional Code 2: D011
Additional Code 3: D010
Additional Code 4: D007
Additional Code 5: Not reported

Shipment Date: 20171219
Creation Date: Not reported
Receipt Date: Not reported
Manifest ID: 010145076FLE
Trans EPA ID: MNS000110924
Trans Name: STERICYCLE SPECIALTY WASTE SOLUTIONS INC
Trans 2 EPA ID: CAR000217000

Map ID
Direction
Distance
Elevation

MAP FINDINGS

Site

Database(s)

EDR ID Number
EPA ID Number

WALMART #2568 (Continued)

1014387224

Trans 2 Name: LA CHIQUITA TRUCKING
TSDf EPA ID: CAD008364432
Trans Name: RHO CHEM LLC
TSDf Alt EPA ID: Not reported
TSDf Alt Name: Not reported
CA Waste Code: 311 - Pharmaceutical waste
RCRA Code: P001
Disposal Method: H141 - Storage, Bulking, And/Or Transfer Off Site--No Treatment/Reovery (H010-H129) Or (H131-H135)

Quantity Tons: 0.0005
Waste Quantity: 1
Quantity Unit: P
Additional Code 1: Not reported
Additional Code 2: Not reported
Additional Code 3: Not reported
Additional Code 4: Not reported
Additional Code 5: Not reported

Shipment Date: 20171219
Creation Date: Not reported
Receipt Date: Not reported
Manifest ID: 010145076FLE
Trans EPA ID: MNS000110924
Trans Name: STERICYCLE SPECIALTY WASTE SOLUTIONS INC
Trans 2 EPA ID: CAR000217000
Trans 2 Name: LA CHIQUITA TRUCKING
TSDf EPA ID: CAD008364432
Trans Name: RHO CHEM LLC
TSDf Alt EPA ID: Not reported
TSDf Alt Name: Not reported
CA Waste Code: 331 - Off-specification, aged, or surplus organics
RCRA Code: Not reported
Disposal Method: H141 - Storage, Bulking, And/Or Transfer Off Site--No Treatment/Reovery (H010-H129) Or (H131-H135)

Quantity Tons: 0.065
Waste Quantity: 130
Quantity Unit: P
Additional Code 1: Not reported
Additional Code 2: Not reported
Additional Code 3: Not reported
Additional Code 4: Not reported
Additional Code 5: Not reported

Shipment Date: 20171219
Creation Date: 8/23/2018 18:30:16
Receipt Date: 20171222
Manifest ID: 010145076FLE
Trans EPA ID: MNS000110924
Trans Name: STERICYCLE SPECIALTY WASTE SOLUTIONS INC
Trans 2 EPA ID: CAR000217000
Trans 2 Name: LA CHIQUITA TRUCKING
TSDf EPA ID: CAD008364432
Trans Name: RHO CHEM LLC
TSDf Alt EPA ID: Not reported
TSDf Alt Name: Not reported
CA Waste Code: 122 - Alkaline solution without metals (pH > 12.5)
RCRA Code: D002

Map ID
Direction
Distance
Elevation

MAP FINDINGS

Site

Database(s)

EDR ID Number
EPA ID Number

WALMART #2568 (Continued)

1014387224

Disposal Method: H141 - Storage, Bulking, And/Or Transfer Off Site--No Treatment/Reovery (H010-H129) Or (H131-H135)
Quantity Tons: 0.003
Waste Quantity: 6
Quantity Unit: P
Additional Code 1: Not reported
Additional Code 2: Not reported
Additional Code 3: Not reported
Additional Code 4: Not reported
Additional Code 5: Not reported

Shipment Date: 20171219
Creation Date: 8/23/2018 18:30:16
Receipt Date: 20171222
Manifest ID: 010145076FLE
Trans EPA ID: MNS000110924
Trans Name: STERICYCLE SPECIALTY WASTE SOLUTIONS INC
Trans 2 EPA ID: CAR000217000
Trans 2 Name: LA CHIQUITA TRUCKING
TSDf EPA ID: CAD008364432
Trans Name: RHO CHEM LLC
TSDf Alt EPA ID: Not reported
TSDf Alt Name: Not reported
CA Waste Code: 331 - Off-specification, aged, or surplus organics
RCRA Code: U154
Disposal Method: H141 - Storage, Bulking, And/Or Transfer Off Site--No Treatment/Reovery (H010-H129) Or (H131-H135)

Quantity Tons: 0.0015
Waste Quantity: 3
Quantity Unit: P
Additional Code 1: U002
Additional Code 2: D035
Additional Code 3: D018
Additional Code 4: D001
Additional Code 5: Not reported

Shipment Date: 20171219
Creation Date: 8/23/2018 18:30:16
Receipt Date: 20171222
Manifest ID: 010145076FLE
Trans EPA ID: MNS000110924
Trans Name: STERICYCLE SPECIALTY WASTE SOLUTIONS INC
Trans 2 EPA ID: CAR000217000
Trans 2 Name: LA CHIQUITA TRUCKING
TSDf EPA ID: CAD008364432
Trans Name: RHO CHEM LLC
TSDf Alt EPA ID: Not reported
TSDf Alt Name: Not reported
CA Waste Code: 352 - Other organic solids
RCRA Code: D022
Disposal Method: H141 - Storage, Bulking, And/Or Transfer Off Site--No Treatment/Reovery (H010-H129) Or (H131-H135)

Quantity Tons: 0.0115
Waste Quantity: 23
Quantity Unit: P
Additional Code 1: D018
Additional Code 2: D005

Map ID
Direction
Distance
Elevation

MAP FINDINGS

Site

Database(s)

EDR ID Number
EPA ID Number

WALMART #2568 (Continued)

1014387224

Additional Code 3:	D002
Additional Code 4:	D001
Additional Code 5:	Not reported
Shipment Date:	20171219
Creation Date:	Not reported
Receipt Date:	Not reported
Manifest ID:	010145076FLE
Trans EPA ID:	MNS000110924
Trans Name:	STERICYCLE SPECIALTY WASTE SOLUTIONS INC
Trans 2 EPA ID:	CAR000217000
Trans 2 Name:	LA CHIQUITA TRUCKING
TSDf EPA ID:	CAD008364432
Trans Name:	RHO CHEM LLC
TSDf Alt EPA ID:	Not reported
TSDf Alt Name:	Not reported
CA Waste Code:	352 - Other organic solids
RCRA Code:	D022
Disposal Method:	H141 - Storage, Bulking, And/Or Transfer Off Site--No Treatment/Reovery (H010-H129) Or (H131-H135)
Quantity Tons:	0.0005
Waste Quantity:	1
Quantity Unit:	P
Additional Code 1:	D018
Additional Code 2:	D005
Additional Code 3:	D002
Additional Code 4:	D001
Additional Code 5:	Not reported
Shipment Date:	20171219
Creation Date:	8/23/2018 18:30:16
Receipt Date:	20171222
Manifest ID:	010145076FLE
Trans EPA ID:	MNS000110924
Trans Name:	STERICYCLE SPECIALTY WASTE SOLUTIONS INC
Trans 2 EPA ID:	CAR000217000
Trans 2 Name:	LA CHIQUITA TRUCKING
TSDf EPA ID:	CAD008364432
Trans Name:	RHO CHEM LLC
TSDf Alt EPA ID:	Not reported
TSDf Alt Name:	Not reported
CA Waste Code:	352 - Other organic solids
RCRA Code:	Not reported
Disposal Method:	H141 - Storage, Bulking, And/Or Transfer Off Site--No Treatment/Reovery (H010-H129) Or (H131-H135)
Quantity Tons:	0.002
Waste Quantity:	4
Quantity Unit:	P
Additional Code 1:	Not reported
Additional Code 2:	Not reported
Additional Code 3:	Not reported
Additional Code 4:	Not reported
Additional Code 5:	Not reported
Shipment Date:	20171219
Creation Date:	Not reported
Receipt Date:	Not reported

Map ID
Direction
Distance
Elevation

MAP FINDINGS

Site

Database(s)

EDR ID Number
EPA ID Number

WALMART #2568 (Continued)

1014387224

Manifest ID: 010145076FLE
Trans EPA ID: MNS000110924
Trans Name: STERICYCLE SPECIALTY WASTE SOLUTIONS INC
Trans 2 EPA ID: CAR000217000
Trans 2 Name: LA CHIQUITA TRUCKING
TSDf EPA ID: CAD008364432
Trans Name: RHO CHEM LLC
TSDf Alt EPA ID: Not reported
TSDf Alt Name: Not reported
CA Waste Code: 331 - Off-specification, aged, or surplus organics
RCRA Code: Not reported
Disposal Method: H141 - Storage, Bulking, And/Or Transfer Off Site--No Treatment/Reovery (H010-H129) Or (H131-H135)

Quantity Tons: 0.1305
Waste Quantity: 261
Quantity Unit: P
Additional Code 1: Not reported
Additional Code 2: Not reported
Additional Code 3: Not reported
Additional Code 4: Not reported
Additional Code 5: Not reported

Additional Info:

Year: 2014
Gen EPA ID: CAR000207035

Shipment Date: 20141220
Creation Date: 6/25/2015 22:15:06
Receipt Date: 20141229
Manifest ID: 007194489FLE
Trans EPA ID: MNS000110924
Trans Name: STERICYCLE SPECIALTY WASTE SOLUTIONS INC
Trans 2 EPA ID: CAD983649880
Trans 2 Name: PSC ENVIRONMENTAL SERVICES OF POMONA LP
TSDf EPA ID: CAD008364432
Trans Name: RHO CHEM LLC
TSDf Alt EPA ID: Not reported
TSDf Alt Name: Not reported
CA Waste Code: 331 - Off-specification, aged, or surplus organics
RCRA Code: Not reported
Disposal Method: H141 - Storage, Bulking, And/Or Transfer Off Site--No Treatment/Reovery (H010-H129) Or (H131-H135)

Quantity Tons: 0.274
Waste Quantity: 548
Quantity Unit: P
Additional Code 1: Not reported
Additional Code 2: Not reported
Additional Code 3: Not reported
Additional Code 4: Not reported
Additional Code 5: Not reported

Shipment Date: 20141220
Creation Date: 6/25/2015 22:15:06
Receipt Date: 20141229
Manifest ID: 007194489FLE
Trans EPA ID: MNS000110924
Trans Name: STERICYCLE SPECIALTY WASTE SOLUTIONS INC

Map ID
Direction
Distance
Elevation

MAP FINDINGS

Site

Database(s)

EDR ID Number
EPA ID Number

WALMART #2568 (Continued)

1014387224

Trans 2 EPA ID: CAD983649880
Trans 2 Name: PSC ENVIRONMENTAL SERVICES OF POMONA LP
TSDf EPA ID: CAD008364432
Trans Name: RHO CHEM LLC
TSDf Alt EPA ID: Not reported
TSDf Alt Name: Not reported
CA Waste Code: 141 - Off-specification, aged, or surplus inorganics
RCRA Code: D001
Disposal Method: H141 - Storage, Bulking, And/Or Transfer Off Site--No Treatment/Reovery (H010-H129) Or (H131-H135)

Quantity Tons: 0.008
Waste Quantity: 16
Quantity Unit: P
Additional Code 1: Not reported
Additional Code 2: Not reported
Additional Code 3: Not reported
Additional Code 4: Not reported
Additional Code 5: Not reported

Shipment Date: 20141220
Creation Date: 6/25/2015 22:15:06
Receipt Date: 20141229
Manifest ID: 007194489FLE
Trans EPA ID: MNS000110924
Trans Name: STERICYCLE SPECIALTY WASTE SOLUTIONS INC
Trans 2 EPA ID: CAD983649880
Trans 2 Name: PSC ENVIRONMENTAL SERVICES OF POMONA LP
TSDf EPA ID: CAD008364432
Trans Name: RHO CHEM LLC
TSDf Alt EPA ID: Not reported
TSDf Alt Name: Not reported
CA Waste Code: 331 - Off-specification, aged, or surplus organics
RCRA Code: Not reported
Disposal Method: H141 - Storage, Bulking, And/Or Transfer Off Site--No Treatment/Reovery (H010-H129) Or (H131-H135)

Quantity Tons: 0.0885
Waste Quantity: 177
Quantity Unit: P
Additional Code 1: Not reported
Additional Code 2: Not reported
Additional Code 3: Not reported
Additional Code 4: Not reported
Additional Code 5: Not reported

Shipment Date: 20141208
Creation Date: 5/19/2015 22:15:07
Receipt Date: 20141216
Manifest ID: 007236804FLE
Trans EPA ID: MNS000110924
Trans Name: STERICYCLE SPECIALTY WASTE SOLUTIONS INC
Trans 2 EPA ID: CAD983649880
Trans 2 Name: PSC ENVIRONMENTAL SERVICES OF POMONA LP
TSDf EPA ID: CAD008364432
Trans Name: RHO CHEM LLC
TSDf Alt EPA ID: Not reported
TSDf Alt Name: Not reported
CA Waste Code: 352 - Other organic solids

Map ID
Direction
Distance
Elevation

MAP FINDINGS

Site

Database(s)

EDR ID Number
EPA ID Number

WALMART #2568 (Continued)

1014387224

RCRA Code: D022
Disposal Method: H141 - Storage, Bulking, And/Or Transfer Off Site--No Treatment/Reovery (H010-H129) Or (H131-H135)

Quantity Tons: 0.0375
Waste Quantity: 75
Quantity Unit: P
Additional Code 1: D018
Additional Code 2: D005
Additional Code 3: D002
Additional Code 4: D001
Additional Code 5: Not reported

Shipment Date: 20141208
Creation Date: 5/19/2015 22:15:07
Receipt Date: 20141216
Manifest ID: 007236804FLE
Trans EPA ID: MNS000110924
Trans Name: STERICYCLE SPECIALTY WASTE SOLUTIONS INC
Trans 2 EPA ID: CAD983649880
Trans 2 Name: PSC ENVIRONMENTAL SERVICES OF POMONA LP
TSDf EPA ID: CAD008364432
Trans Name: RHO CHEM LLC
TSDf Alt EPA ID: Not reported
TSDf Alt Name: Not reported
CA Waste Code: 331 - Off-specification, aged, or surplus organics
RCRA Code: U159
Disposal Method: H141 - Storage, Bulking, And/Or Transfer Off Site--No Treatment/Reovery (H010-H129) Or (H131-H135)

Quantity Tons: 0.004
Waste Quantity: 8
Quantity Unit: P
Additional Code 1: U154
Additional Code 2: D035
Additional Code 3: D018
Additional Code 4: D001
Additional Code 5: Not reported

Shipment Date: 20141208
Creation Date: 5/19/2015 22:15:07
Receipt Date: 20141216
Manifest ID: 007236804FLE
Trans EPA ID: MNS000110924
Trans Name: STERICYCLE SPECIALTY WASTE SOLUTIONS INC
Trans 2 EPA ID: CAD983649880
Trans 2 Name: PSC ENVIRONMENTAL SERVICES OF POMONA LP
TSDf EPA ID: CAD008364432
Trans Name: RHO CHEM LLC
TSDf Alt EPA ID: Not reported
TSDf Alt Name: Not reported
CA Waste Code: 331 - Off-specification, aged, or surplus organics
RCRA Code: Not reported
Disposal Method: H141 - Storage, Bulking, And/Or Transfer Off Site--No Treatment/Reovery (H010-H129) Or (H131-H135)

Quantity Tons: 0.237
Waste Quantity: 474
Quantity Unit: P
Additional Code 1: Not reported

Map ID
Direction
Distance
Elevation

MAP FINDINGS

Site

Database(s)

EDR ID Number
EPA ID Number

WALMART #2568 (Continued)

1014387224

Additional Code 2:	Not reported
Additional Code 3:	Not reported
Additional Code 4:	Not reported
Additional Code 5:	Not reported
Shipment Date:	20141124
Creation Date:	2/11/2015 22:15:10
Receipt Date:	20141201
Manifest ID:	007236769FLE
Trans EPA ID:	MNS000110924
Trans Name:	STERICYCLE SPECIALTY WASTE SOLUTIONS INC
Trans 2 EPA ID:	CAD983649880
Trans 2 Name:	PSC ENVIRONMENTAL SERVICES OF POMONA LP
TSDf EPA ID:	CAD008364432
Trans Name:	RHO CHEM LLC
TSDf Alt EPA ID:	Not reported
TSDf Alt Name:	Not reported
CA Waste Code:	122 - Alkaline solution without metals (pH > 12.5
RCRA Code:	D002
Disposal Method:	H141 - Storage, Bulking, And/Or Transfer Off Site--No Treatment/Reovery (H010-H129) Or (H131-H135)
Quantity Tons:	0.0125
Waste Quantity:	25
Quantity Unit:	P
Additional Code 1:	Not reported
Additional Code 2:	Not reported
Additional Code 3:	Not reported
Additional Code 4:	Not reported
Additional Code 5:	Not reported
Shipment Date:	20141124
Creation Date:	2/11/2015 22:15:10
Receipt Date:	20141201
Manifest ID:	007236769FLE
Trans EPA ID:	MNS000110924
Trans Name:	STERICYCLE SPECIALTY WASTE SOLUTIONS INC
Trans 2 EPA ID:	CAD983649880
Trans 2 Name:	PSC ENVIRONMENTAL SERVICES OF POMONA LP
TSDf EPA ID:	CAD008364432
Trans Name:	RHO CHEM LLC
TSDf Alt EPA ID:	Not reported
TSDf Alt Name:	Not reported
CA Waste Code:	331 - Off-specification, aged, or surplus organics
RCRA Code:	U159
Disposal Method:	H141 - Storage, Bulking, And/Or Transfer Off Site--No Treatment/Reovery (H010-H129) Or (H131-H135)
Quantity Tons:	0.0215
Waste Quantity:	43
Quantity Unit:	P
Additional Code 1:	U154
Additional Code 2:	D035
Additional Code 3:	D018
Additional Code 4:	D001
Additional Code 5:	Not reported
Shipment Date:	20141124
Creation Date:	2/11/2015 22:15:10

Map ID
Direction
Distance
Elevation

MAP FINDINGS

Site

Database(s)

EDR ID Number
EPA ID Number

WALMART #2568 (Continued)

1014387224

Receipt Date: 20141201
Manifest ID: 007236769FLE
Trans EPA ID: MNS000110924
Trans Name: STERICYCLE SPECIALTY WASTE SOLUTIONS INC
Trans 2 EPA ID: CAD983649880
Trans 2 Name: PSC ENVIRONMENTAL SERVICES OF POMONA LP
TSDf EPA ID: CAD008364432
Trans Name: RHO CHEM LLC
TSDf Alt EPA ID: Not reported
TSDf Alt Name: Not reported
CA Waste Code: 352 - Other organic solids
RCRA Code: D022
Disposal Method: H141 - Storage, Bulking, And/Or Transfer Off Site--No Treatment/Reovery (H010-H129) Or (H131-H135)

Quantity Tons: 0.033
Waste Quantity: 66
Quantity Unit: P
Additional Code 1: D018
Additional Code 2: D005
Additional Code 3: D002
Additional Code 4: D001
Additional Code 5: Not reported

Shipment Date: 20141124
Creation Date: 2/11/2015 22:15:10
Receipt Date: 20141201
Manifest ID: 007236769FLE
Trans EPA ID: MNS000110924
Trans Name: STERICYCLE SPECIALTY WASTE SOLUTIONS INC
Trans 2 EPA ID: CAD983649880
Trans 2 Name: PSC ENVIRONMENTAL SERVICES OF POMONA LP
TSDf EPA ID: CAD008364432
Trans Name: RHO CHEM LLC
TSDf Alt EPA ID: Not reported
TSDf Alt Name: Not reported
CA Waste Code: 331 - Off-specification, aged, or surplus organics
RCRA Code: Not reported
Disposal Method: H141 - Storage, Bulking, And/Or Transfer Off Site--No Treatment/Reovery (H010-H129) Or (H131-H135)

Quantity Tons: 0.2015
Waste Quantity: 403
Quantity Unit: P
Additional Code 1: Not reported
Additional Code 2: Not reported
Additional Code 3: Not reported
Additional Code 4: Not reported
Additional Code 5: Not reported

CERS:

Name: WALMART #2568
Address: 8333 VAN NUYS BLVD
City,State,Zip: PANORAMA CITY, CA 91402
Site ID: 407241
CERS ID: 10149109
CERS Description: Chemical Storage Facilities

Evaluation:

Map ID
Direction
Distance
Elevation

MAP FINDINGS

Site

Database(s)

EDR ID Number
EPA ID Number

WALMART #2568 (Continued)

1014387224

Eval General Type: Compliance Evaluation Inspection
Eval Date: 02-13-2014
Violations Found: No
Eval Type: Routine done by local agency
Eval Notes: LQG NON-RCRA
Eval Division: Los Angeles County Fire Department
Eval Program: HW
Eval Source: CERS

Eval General Type: Compliance Evaluation Inspection
Eval Date: 06-27-2018
Violations Found: No
Eval Type: Routine done by local agency
Eval Notes: Not reported
Eval Division: Los Angeles City Fire Department
Eval Program: HMRRP
Eval Source: CERS

Eval General Type: Compliance Evaluation Inspection
Eval Date: 02-16-2018
Violations Found: No
Eval Type: Routine done by local agency
Eval Notes: Nathan Wilson/ Asst. Store Manager carlos.campos@walmart.com No violations observed at time of inspection
Eval Division: Los Angeles County Fire Department
Eval Program: HW
Eval Source: CERS

Eval General Type: Compliance Evaluation Inspection
Eval Date: 02-13-2014
Violations Found: No
Eval Type: Routine done by local agency
Eval Notes: Not reported
Eval Division: Los Angeles County Fire Department
Eval Program: HW
Eval Source: CERS

Eval General Type: Compliance Evaluation Inspection
Eval Date: 06-19-2015
Violations Found: No
Eval Type: Routine done by local agency
Eval Notes: INSPECTION GRANTED BY FRANCISCO VALDEZ - ASSISTANT MANAGER NO VIOLATIONS FOUND ON INSPECTION.
Eval Division: Los Angeles City Fire Department
Eval Program: HMRRP
Eval Source: CERS

Coordinates:
Site ID: 407241
Facility Name: Walmart #2568
Env Int Type Code: HMBP
Program ID: 10149109
Coord Name: Not reported
Ref Point Type Desc: Unknown
Latitude: 34.222610
Longitude: -118.449577

Map ID
Direction
Distance
Elevation

MAP FINDINGS

Site

Database(s)

EDR ID Number
EPA ID Number

WALMART #2568 (Continued)

1014387224

Affiliation:

Affiliation Type Desc: Document Preparer
Entity Name: Aptim Environmental & Infrastructure, Inc.
Entity Title: Not reported
Affiliation Address: Not reported
Affiliation City: Not reported
Affiliation State: Not reported
Affiliation Country: Not reported
Affiliation Zip: Not reported
Affiliation Phone: Not reported

Affiliation Type Desc: Identification Signer
Entity Name: Carlos Campos
Entity Title: Sr Mgr II Environmental Health & Safety Compliance
Affiliation Address: Not reported
Affiliation City: Not reported
Affiliation State: Not reported
Affiliation Country: Not reported
Affiliation Zip: Not reported
Affiliation Phone: Not reported

Affiliation Type Desc: Environmental Contact
Entity Name: Carlos Campos, Sr Mgr II Environmental Health & Safety Compliance
Entity Title: Not reported
Affiliation Address: 702 Southwest 8th Street
Affiliation City: Bentonville
Affiliation State: AR
Affiliation Country: Not reported
Affiliation Zip: 72716-0500
Affiliation Phone: Not reported

Affiliation Type Desc: Facility Mailing Address
Entity Name: Mailing Address
Entity Title: Not reported
Affiliation Address: 702 Southwest 8th Street
Affiliation City: Bentonville
Affiliation State: AR
Affiliation Country: Not reported
Affiliation Zip: 72716-0500
Affiliation Phone: Not reported

Affiliation Type Desc: Legal Owner
Entity Name: Walmart Inc.
Entity Title: Not reported
Affiliation Address: 702 Southwest 8th Street
Affiliation City: Bentonville
Affiliation State: AR
Affiliation Country: United States
Affiliation Zip: 72716-0500
Affiliation Phone: (479) 204-3911

Affiliation Type Desc: CUPA District
Entity Name: Los Angeles City Fire Department
Entity Title: Not reported
Affiliation Address: 200 North Main Street, Room 1780
Affiliation City: Los Angeles
Affiliation State: CA

Map ID
Direction
Distance
Elevation

MAP FINDINGS

Site

Database(s)

EDR ID Number
EPA ID Number

WALMART #2568 (Continued)

1014387224

Affiliation Country: Not reported
Affiliation Zip: 90012
Affiliation Phone: (213) 978-3680

Affiliation Type Desc: Operator
Entity Name: Walmart Inc.
Entity Title: Not reported
Affiliation Address: Not reported
Affiliation City: Not reported
Affiliation State: Not reported
Affiliation Country: Not reported
Affiliation Zip: Not reported
Affiliation Phone: (479) 204-3911

Affiliation Type Desc: Parent Corporation
Entity Name: Walmart
Entity Title: Not reported
Affiliation Address: Not reported
Affiliation City: Not reported
Affiliation State: Not reported
Affiliation Country: Not reported
Affiliation Zip: Not reported
Affiliation Phone: Not reported

Affiliation Type Desc: Property Owner
Entity Name: WALMART REAL ESTATE BUSINESS TRUST
Entity Title: Not reported
Affiliation Address: P.O. Box 8050 MS 0555
Affiliation City: Bentonville
Affiliation State: AR
Affiliation Country: United States
Affiliation Zip: 72712
Affiliation Phone: (479) 204-3911

HWTS:

Name: WALMART #2568
Address: 8333 VAN NUYS BLVD
Address 2: Not reported
City,State,Zip: PANORAMA CITY, CA 914020000
EPA ID: CAR000207035
Inactive Date: Not reported
Create Date: 06/03/2010
Last Act Date: 08/15/2019
Mailing Name: Not reported
Mailing Address: P.O. BOX 8041
Mailing Address 2: Not reported
Mailing City,State,Zip: BENTONVILLE, AR 727128041
Owner Name: WAL-MART STORES, INC
Owner Address: P.O. BOX 8041
Owner Address 2: Not reported
Owner City,State,Zip: BENTONVILLE, AR 727128041
Contact Name: ROSE ARNOLD
Contact Address: PO BOX 8041
Contact Address 2: Not reported
City,State,Zip: BENTONVILLE, AR 72712

Map ID
 Direction
 Distance
 Elevation

MAP FINDINGS

Site

Database(s)

EDR ID Number
 EPA ID Number

WALMART #2568 (Continued)

1014387224

NAICS:
 EPA ID: CAR000207035
 Create Date: 2014-11-19 08:36:59
 NAICS Code: 45291
 NAICS Description: Warehouse Clubs and Superstores
 Issued EPA ID Date: 2010-06-03 10:00:49
 Inactive Date: Not reported
 Facility Name: WALMART #2568
 Facility Address: 8333 VAN NUYS BLVD
 Facility Address 2: Not reported
 Facility City: PANORAMA CITY
 Facility County: 19
 Facility State: CA
 Facility Zip: 914020000

98
South
1/8-1/4
0.216 mi.
1139 ft.

PACIFIC WEST POOL & SPA SERVICE
14539 W BLYTHE ST UN 2
PANORAMA CITY, CA 91402

CA HAZMAT S123551242
N/A

Relative:
Lower
Actual:
789 ft.

LOS ANGELES HM:
 Name: PACIFIC WEST POOL & SPA SERVICE
 Address: 14539 W BLYTHE ST UN 2
 City,State,Zip: PANORAMA CITY, CA 91402
 Facility ID: FA0033795
 Last Run Date: 06/01/2019
 Status: INACTIVE

Name: PACIFIC WEST POOL & SPA SERVICE
 Address: 14539 W BLYTHE ST UN 2
 City,State,Zip: PANORAMA CITY, CA 91402
 Facility ID: FA0033795
 Last Run Date: 06/01/2019
 Status: INACTIVE

Q99
SSE
1/8-1/4
0.216 mi.
1139 ft.

L & S AUTO RADIO & COLLISION
7957 N VAN NUYS BLVD UN 2
PANORAMA CITY, CA 91402

CA UST U004306053
N/A

Site 1 of 8 in cluster Q

Relative:
Lower
Actual:
789 ft.

LOS ANGELES UST:
 Name: L & S AUTO RADIO & COLLISION
 Address: 7957 N VAN NUYS BLVD UN 2
 City,State,Zip: PANORAMA CITY, CA 91402
 Facility ID: FA0009976
 Last Run Date: 06/03/2019
 Status: INACTIVE

Map ID
Direction
Distance
Elevation

MAP FINDINGS

Site

Database(s)

EDR ID Number
EPA ID Number

Q100
SSE
1/8-1/4
0.216 mi.
1139 ft.

L & S AUTO INC
7957 VAN NUYS BLVD
VAN NUYS, CA 91402

RCRA NonGen / NLR **1024830434**
CAL000365453

Site 2 of 8 in cluster Q

Relative:
Lower

RCRA NonGen / NLR:

Actual:
789 ft.

Date form received by agency: 2011-07-08 00:00:00.0
Facility name: L & S AUTO INC
Facility address: 7957 VAN NUYS BLVD
VAN NUYS, CA 91402-6012
EPA ID: CAL000365453
Contact: JEFF GARBELL
Contact address: 7957 VAN NUYS BLVD
VAN NUYS, CA 91402
Contact country: Not reported
Contact telephone: 818-994-0696
Contact email: BOB_M@LS-AUTO.COM
EPA Region: 09
Classification: Non-Generator
Description: Handler: Non-Generators do not presently generate hazardous waste

Owner/Operator Summary:

Owner/operator name: JEFF GARBELL
Owner/operator address: 7957 VAN NUYS BLVD
VAN NUYS, CA 91402

Owner/operator country: Not reported
Owner/operator telephone: 818-994-0696
Owner/operator email: Not reported
Owner/operator fax: Not reported
Owner/operator extension: Not reported
Legal status: Other
Owner/Operator Type: Operator
Owner/Op start date: Not reported
Owner/Op end date: Not reported

Owner/operator name: L & S AUTO INC
Owner/operator address: 7957 VAN NUYS BLVD
VAN NUYS, CA 91402

Owner/operator country: Not reported
Owner/operator telephone: 818-994-0696
Owner/operator email: Not reported
Owner/operator fax: Not reported
Owner/operator extension: Not reported
Legal status: Other
Owner/Operator Type: Owner
Owner/Op start date: Not reported
Owner/Op end date: Not reported

Handler Activities Summary:

U.S. importer of hazardous waste: No
Mixed waste (haz. and radioactive): No
Recycler of hazardous waste: No
Transporter of hazardous waste: No
Treater, storer or disposer of HW: No
Underground injection activity: No
On-site burner exemption: No
Furnace exemption: No

Map ID
Direction
Distance
Elevation

MAP FINDINGS

Site

Database(s)

EDR ID Number
EPA ID Number

L & S AUTO INC (Continued)

1024830434

Used oil fuel burner: No
Used oil processor: No
User oil refiner: No
Used oil fuel marketer to burner: No
Used oil Specification marketer: No
Used oil transfer facility: No
Used oil transporter: No

Violation Status: No violations found

Q101
SSE
1/8-1/4
0.216 mi.
1139 ft.

HART MOTORS
7957 VAN NUYS BLVD
PANORAMA CITY, CA 91402
Site 3 of 8 in cluster Q

RCRA NonGen / NLR 1025868854
CAL000387165

Relative:
Lower

RCRA NonGen / NLR:

Actual:
789 ft.

Date form received by agency: 2013-07-05 00:00:00.0
Facility name: HART MOTORS
Facility address: 7957 VAN NUYS BLVD
PANORAMA CITY, CA 91402
EPA ID: CAL000387165
Contact: ARA HARTOONIAN
Contact address: 7957 VAN NUYS BLVD
PANORAMA CITY, CA 91402-0000
Contact country: Not reported
Contact telephone: 818-781-2700
Contact email: HARTMOTORS@AOL.COM
EPA Region: 09
Classification: Non-Generator
Description: Handler: Non-Generators do not presently generate hazardous waste

Owner/Operator Summary:

Owner/operator name: ARA HARTOONIAN
Owner/operator address: 7957 VAN NUYS BLVD
PANORAMA CITY, CA 91402
Owner/operator country: Not reported
Owner/operator telephone: 818-360-5180
Owner/operator email: Not reported
Owner/operator fax: Not reported
Owner/operator extension: Not reported
Legal status: Other
Owner/Operator Type: Owner
Owner/Op start date: Not reported
Owner/Op end date: Not reported

Owner/operator name: ARA HARTOONIAN
Owner/operator address: 7957 VAN NUYS BLVD
PANORAMA CITY, CA 91402
Owner/operator country: Not reported
Owner/operator telephone: 818-781-2700
Owner/operator email: Not reported
Owner/operator fax: Not reported
Owner/operator extension: Not reported
Legal status: Other
Owner/Operator Type: Operator
Owner/Op start date: Not reported
Owner/Op end date: Not reported

Map ID
 Direction
 Distance
 Elevation

MAP FINDINGS

Site

Database(s)

EDR ID Number
 EPA ID Number

HART MOTORS (Continued)

1025868854

Handler Activities Summary:

U.S. importer of hazardous waste: No
 Mixed waste (haz. and radioactive): No
 Recycler of hazardous waste: No
 Transporter of hazardous waste: No
 Treater, storer or disposer of HW: No
 Underground injection activity: No
 On-site burner exemption: No
 Furnace exemption: No
 Used oil fuel burner: No
 Used oil processor: No
 User oil refiner: No
 Used oil fuel marketer to burner: No
 Used oil Specification marketer: No
 Used oil transfer facility: No
 Used oil transporter: No

Violation Status: No violations found

Q102
SSE
 1/8-1/4
 0.216 mi.
 1139 ft.

A 1 AUTO BODY
7957 N VAN NUYS BLVD
PANORAMA CITY, CA 91402

Site 4 of 8 in cluster Q

CA CERS HAZ WASTE
CA HAZMAT
CA CERS

S123504761
N/A

Relative:
Lower

Actual:
789 ft.

CERS HAZ WASTE:
 Name: A 1 AUTO BODY
 Address: 7957 N VAN NUYS BLVD
 City,State,Zip: PANORAMA CITY, CA 91402
 Site ID: 2051
 CERS ID: 10251232
 CERS Description: Hazardous Waste Generator

LOS ANGELES HM:
 Name: HART MOTORS
 Address: 7957 N VAN NUYS BLVD
 City,State,Zip: PANORAMA CITY, CA 91402
 Facility ID: FA0026842
 Last Run Date: 06/01/2019
 Status: ACTIVE

CERS:
 Name: A 1 AUTO BODY
 Address: 7957 N VAN NUYS BLVD
 City,State,Zip: PANORAMA CITY, CA 91402
 Site ID: 2051
 CERS ID: 10251232
 CERS Description: Chemical Storage Facilities

Violations:
 Site ID: 2051
 Site Name: A 1 AUTO BODY
 Violation Date: 10-06-2015
 Citation: HSC 6.5 Multiple - California Health and Safety Code, Chapter 6.5, Section(s) Multiple
 Violation Description: Haz Waste Generator Program - Administration/Documentation - General
 Violation Notes: Returned to compliance on 12/14/2015. OBSERVATION: Owner/Operator failed to submit the hazardous waste notification electronically to

Map ID
Direction
Distance
Elevation

MAP FINDINGS

Site

Database(s)

EDR ID Number
EPA ID Number

A 1 AUTO BODY (Continued)

S123504761

CERS. CORRECTIVE ACTION: Owner/Operator shall submit a notification of hazardous waste generated by the facility in accordance with HSC 25128 electronically to CERS. HSC 25404(e)(4) No later than three years after the statewide information management system is established, each CUPA, PA, and regulated business shall report program data electronically. The secretary shall work with the CUPAs to develop a phased in schedule for the electronic collection and submittal of information to be included in the statewide information management system, giving first priority to information relating to those chemicals determined by the secretary to be of greatest concern. The secretary, in making this determination shall consult with the CUPAs, the California Emergency Management Agency, the State Fire Marshal, and the boards, departments, and offices within the California [Truncated]

Violation Division: Los Angeles County Fire Department
Violation Program: HW
Violation Source: CERS

Site ID: 2051
Site Name: A 1 AUTO BODY
Violation Date: 01-11-2019
Citation: HSC 6.95 25508(a)(1) - California Health and Safety Code, Chapter 6.95, Section(s) 25508(a)(1)

Violation Description: Failure to complete and electronically submit hazardous material inventory information for all reportable hazardous materials on site at or above reportable quantities.

Violation Notes: Review, update and resubmit the Hazardous Materials Inventory into CERS to include all hazardous material stored in a capacity greater than 55 gallons of liquid, 200 cubic feet of compressed gas or 500 pounds in weight of a solid.

Violation Division: Los Angeles City Fire Department
Violation Program: HMRRP
Violation Source: CERS

Site ID: 2051
Site Name: A 1 AUTO BODY
Violation Date: 01-11-2019
Citation: HSC 6.95 25508(a)(1) - California Health and Safety Code, Chapter 6.95, Section(s) 25508(a)(1)

Violation Description: Failure to establish and electronically submit an adequate training program in safety procedures in the event of a release or threatened release of a hazardous material.

Violation Notes: Complete and submit the Emergency Response/Contingency Plan and Employee Training Plan in CERS with all the required information. The attached CONSOLIDATED EMERGENCY RESPONSE / CONTINGENCY PLAN form can be used for both Emergency Response/Contingency Plan section as well as the Employee Training Plan section.

Violation Division: Los Angeles City Fire Department
Violation Program: HMRRP
Violation Source: CERS

Site ID: 2051
Site Name: A 1 AUTO BODY
Violation Date: 01-11-2019
Citation: HSC 6.95 25508(a)(1) - California Health and Safety Code, Chapter 6.95, Section(s) 25508(a)(1)

Violation Description: Failure to complete and electronically submit a site map with all

Map ID
Direction
Distance
Elevation

MAP FINDINGS

Site

Database(s)

EDR ID Number
EPA ID Number

A 1 AUTO BODY (Continued)

S123504761

required content.
Violation Notes: Create and submit a Site Map in CERS with all the required elements.
Violation Division: Los Angeles City Fire Department
Violation Program: HMRRP
Violation Source: CERS

Site ID: 2051
Site Name: A 1 AUTO BODY
Violation Date: 01-11-2019
Citation: HSC 6.95 25508(a)(1) - California Health and Safety Code, Chapter 6.95, Section(s) 25508(a)(1)
Violation Description: Failure to establish and electronically submit an adequate emergency response plan and procedures for a release or threatened release of a hazardous material.
Violation Notes: Complete and submit the Emergency Response/Contingency Plan and Employee Training Plan in CERS with all the required information. The attached CONSOLIDATED EMERGENCY RESPONSE / CONTINGENCY PLAN form can be used for both Emergency Response/Contingency Plan section as well as the Employee Training Plan section. Review, update and resubmit the Emergency Response/Contingency Plan and Employee Training Plan in CERS with all the required information. Ensure the phone numbers for the local CUPA (213) 978-3680, Regional Water Quality Control Board (213) 576-6600, and nearest hospital facility are input correctly.
Violation Division: Los Angeles City Fire Department
Violation Program: HMRRP
Violation Source: CERS

Site ID: 2051
Site Name: A 1 AUTO BODY
Violation Date: 01-11-2019
Citation: HSC 6.95 25507 - California Health and Safety Code, Chapter 6.95, Section(s) 25507
Violation Description: Failure to adequately establish and implement a business plan when storing/handling a hazardous material at or above reportable quantities.
Violation Notes: Not reported
Violation Division: Los Angeles City Fire Department
Violation Program: HMRRP
Violation Source: CERS

Site ID: 2051
Site Name: A 1 AUTO BODY
Violation Date: 01-11-2019
Citation: HSC 6.95 25508(a)(1) - California Health and Safety Code, Chapter 6.95, Section(s) 25508(a)(1)
Violation Description: Failure to complete and electronically submit a business plan when storing/handling a hazardous material at or above reportable quantities.
Violation Notes: Not reported
Violation Division: Los Angeles City Fire Department
Violation Program: HMRRP
Violation Source: CERS

Site ID: 2051
Site Name: A 1 AUTO BODY
Violation Date: 01-11-2019
Citation: HSC 6.95 25505(a)(4) - California Health and Safety Code, Chapter

Map ID
Direction
Distance
Elevation

MAP FINDINGS

Site

Database(s)

EDR ID Number
EPA ID Number

A 1 AUTO BODY (Continued)

S123504761

Violation Description: 6.95, Section(s) 25505(a)(4)
Failure to provide initial and annual training to all employees in safety procedures in the event of a release or threatened release of a hazardous material or failure to document and maintain training records for a minimum of three years.

Violation Notes: Complete and submit the Emergency Response/Contingency Plan and Employee Training Plan in CERS with all the required information. The attached CONSOLIDATED EMERGENCY RESPONSE / CONTINGENCY PLAN form can be used for both Emergency Response/Contingency Plan section as well as the Employee Training Plan section.

Violation Division: Los Angeles City Fire Department
Violation Program: HMRRP
Violation Source: CERS

Site ID: 2051
Site Name: A 1 AUTO BODY
Violation Date: 01-11-2019
Citation: HSC 6.95 25508(a)(1) - California Health and Safety Code, Chapter 6.95, Section(s) 25508(a)(1)

Violation Description: Failure to complete and electronically submit the Business Activities Page and/or Business Owner Operator Identification Page.
Violation Notes: Review, update and resubmit the Business Activities section in CERS to accurately reflect the current operations at the facility.

Violation Division: Los Angeles City Fire Department
Violation Program: HMRRP
Violation Source: CERS

Evaluation:
Eval General Type: Compliance Evaluation Inspection
Eval Date: 12-04-2015
Violations Found: No
Eval Type: Routine done by local agency
Eval Notes: business is now closed, new business was instructed to contact LAFD CUPA forthwith at (213)978-3680
Eval Division: Los Angeles City Fire Department
Eval Program: HMRRP
Eval Source: CERS

Eval General Type: Compliance Evaluation Inspection
Eval Date: 08-06-2018
Violations Found: No
Eval Type: Routine done by local agency
Eval Notes: Ara Hartoonian, Owner
Eval Division: Los Angeles County Fire Department
Eval Program: HW
Eval Source: CERS

Eval General Type: Compliance Evaluation Inspection
Eval Date: 10-06-2015
Violations Found: Yes
Eval Type: Routine done by local agency
Eval Notes: Ara Hartoonian, Owner
Eval Division: Los Angeles County Fire Department
Eval Program: HW
Eval Source: CERS

Eval General Type: Other/Unknown

Map ID
Direction
Distance
Elevation

MAP FINDINGS

Site

Database(s)

EDR ID Number
EPA ID Number

A 1 AUTO BODY (Continued)

S123504761

Eval Date: 12-14-2015
Violations Found: No
Eval Type: Other, not routine, done by local agency
Eval Notes: Not reported
Eval Division: Los Angeles County Fire Department
Eval Program: HW
Eval Source: CERS

Eval General Type: Compliance Evaluation Inspection
Eval Date: 01-11-2019
Violations Found: Yes
Eval Type: Routine done by local agency
Eval Notes: The Business Activities, Owner/Operator Identification, Hazardous Materials Inventory, Site Map, Emergency Response/Contingency Plan and Employee Training Plan sections were reviewed in CERS and field verified. Review and correct any violations indicated previously in this report, on or before the COMPLY BY date associated with each violation. New user instructions are provided below. NOTE: The LAMC, Sections (L.A.M.C. SECTIONS 57.105.1.4; 57.120.3; 57.121.2 and 57.121.2.1.) requires businesses that store, use or handle hazardous materials in the City of Los Angeles to obtain a Consolidated Permit from the Los Angeles Fire Department CUPA **** Annual submission of a Hazardous Materials Business Plan into CERS is required between January 1 and March 1 of every year. Please remember that any change in inventory of greater than 100 percent will require new submission within 30 days of that change. For new CERS users, please follow the procedures below: 1. Visit [Truncated]
Eval Division: Los Angeles City Fire Department
Eval Program: HMRRP
Eval Source: CERS

Affiliation:

Affiliation Type Desc: Parent Corporation
Entity Name: A 1 AUTO BODY
Entity Title: Not reported
Affiliation Address: Not reported
Affiliation City: Not reported
Affiliation State: Not reported
Affiliation Country: Not reported
Affiliation Zip: Not reported
Affiliation Phone: Not reported

Affiliation Type Desc: CUPA District
Entity Name: Los Angeles City Fire Department
Entity Title: Not reported
Affiliation Address: 200 North Main Street, Room 1780
Affiliation City: Los Angeles
Affiliation State: CA
Affiliation Country: Not reported
Affiliation Zip: 90012
Affiliation Phone: (213) 978-3680

Affiliation Type Desc: Facility Mailing Address
Entity Name: Mailing Address
Entity Title: Not reported
Affiliation Address: 7957 VAN NUYS BL
Affiliation City: PANORAMA CITY

Map ID
Direction
Distance
Elevation

MAP FINDINGS

Site

Database(s)

EDR ID Number
EPA ID Number

A 1 AUTO BODY (Continued)

S123504761

Affiliation State: CA
Affiliation Country: Not reported
Affiliation Zip: 91402
Affiliation Phone: Not reported

Q103
SSE
1/8-1/4
0.216 mi.
1139 ft.

L & S AUTO INC
7957 1/2 VAN NUYS BLVD
PANORAMA CITY, CA 91402

CA CERS HAZ WASTE **S100928741**
CA EMI **N/A**

Site 5 of 8 in cluster Q

Relative:
Lower

CERS HAZ WASTE:

Actual:
789 ft.

Name: L & S AUTO INC
Address: 7957 1/2 VAN NUYS BLVD
City,State,Zip: PANORAMA CITY, CA 91402
Site ID: 128540
CERS ID: 10244101
CERS Description: Hazardous Waste Generator

Violations:

Site ID: 128540
Site Name: L & S Auto Inc
Violation Date: 08-06-2018
Citation: 22 CCR 12 66262.34(f) - California Code of Regulations, Title 22, Chapter 12, Section(s) 66262.34(f)
Violation Description: Failure to properly label hazardous waste accumulation containers and portable tanks with the following requirements: "Hazardous Waste", name and address of the generator, physical and chemical characteristics of the Hazardous Waste, and starting accumulation date.
Violation Notes: Returned to compliance on 10/22/2018. OBSERVATION: 1 x 55 gallon drum of used oil (3/4 full) and 1 x 55 gallon drum used antifreeze (3/4 full) at the hazardous waste storage area was observed without a hazardous waste label indicating accumulation start time. CORRECTIVE ACTION: Submit a photo to the CUPA demonstrating that the container listed above has been properly labeled.
Violation Division: Los Angeles County Fire Department
Violation Program: HW
Violation Source: CERS

Site ID: 128540
Site Name: L & S Auto Inc
Violation Date: 08-06-2018
Citation: HSC 6.5 Multiple - California Health and Safety Code, Chapter 6.5, Section(s) Multiple
Violation Description: Hazardous Waste Generator Program - Administration/Documentation - General
Violation Notes: Returned to compliance on 10/22/2018. OBSERVATION: Owner/Operator failed to submit the hazardous waste notification electronically to CERS. CORRECTIVE ACTION: Owner/Operator shall submit a notification of hazardous waste generated by the facility in accordance with HSC 25158 electronically to CERS. HSC 25404(e)(4) No later than three years after the statewide information management system is established, each CUPA, PA, and regulated business shall report program data electronically. The secretary shall work with the CUPAs to develop a phased in schedule for the electronic collection and submittal of information to be included in the statewide information management

Map ID
Direction
Distance
Elevation

MAP FINDINGS

Site

Database(s)

EDR ID Number
EPA ID Number

L & S AUTO INC (Continued)

S100928741

system, giving first priority to information relating to those chemicals determined by the secretary to be of greatest concern. The secretary, in making this determination shall consult with the CUPAs, the California Emergency Management Agency, the State Fire Marshal, and the boards, departments, and offices within the California

[Truncated]

Violation Division: Los Angeles County Fire Department
Violation Program: HW
Violation Source: CERS

Site ID: 128540
Site Name: L & S Auto Inc
Violation Date: 08-06-2018
Citation: HSC 6.5 25123.3(h)(1) - California Health and Safety Code, Chapter 6.5, Section(s) 25123.3(h)(1)

Violation Description: Failure to send hazardous waste offsite for treatment, storage, or disposal within 180 days (or 270 days if waste is transported over 200 miles) for a generator who generates less than 1000 kilogram per month if all of the following conditions are met: (1) The quantity of hazardous waste accumulated onsite never exceeds 6,000 kilograms. (2) The generator complies with the requirements of 40 Code of Federal Regulations section 262.34(d), (e) and (f). (3) The generator does not hold acutely hazardous waste or extremely hazardous waste in an amount greater than one kilogram for more than 90 days.

Violation Notes: Returned to compliance on 10/22/2018. OBSERVATION: 1 x 55 gallon drum of used oil (3/4 full) and 1 x 55 gallon drum used antifreeze (3/4 full) located in the hazardous waste storage area was observed without an accumulation start time and a manifest/receipt demonstrating disposal within the past 180 days was not available. CORRECTIVE ACTION: Dispose of 1 x 55 gallon drum of used oil (3/4 full) and 1 x 55 gallon drum used antifreeze (3/4 full) and submit a copy of the manifest/receipt to the CUPA.

Violation Division: Los Angeles County Fire Department
Violation Program: HW
Violation Source: CERS

Evaluation:
Eval General Type: Compliance Evaluation Inspection
Eval Date: 08-06-2018
Violations Found: Yes
Eval Type: Routine done by local agency
Eval Notes: Bob McJimsey, Co-Owner
Eval Division: Los Angeles County Fire Department
Eval Program: HW
Eval Source: CERS

Eval General Type: Compliance Evaluation Inspection
Eval Date: 10-06-2015
Violations Found: No
Eval Type: Routine done by local agency
Eval Notes: Jeff Garbell, President
Eval Division: Los Angeles County Fire Department
Eval Program: HW
Eval Source: CERS

Eval General Type: Other/Unknown
Eval Date: 10-22-2018

Map ID
Direction
Distance
Elevation

MAP FINDINGS

Site

Database(s)

EDR ID Number
EPA ID Number

L & S AUTO INC (Continued)

S100928741

Violations Found: No
Eval Type: Other, not routine, done by local agency
Eval Notes: Not reported
Eval Division: Los Angeles County Fire Department
Eval Program: HW
Eval Source: CERS

Affiliation:

Affiliation Type Desc: CUPA District
Entity Name: Los Angeles City Fire Department
Entity Title: Not reported
Affiliation Address: 200 North Main Street, Room 1780
Affiliation City: Los Angeles
Affiliation State: CA
Affiliation Country: Not reported
Affiliation Zip: 90012
Affiliation Phone: (213) 978-3680

Affiliation Type Desc: Environmental Contact
Entity Name: BOB MCJIMSEY
Entity Title: Not reported
Affiliation Address: 7957 1/2 VAN NUYS BLVD
Affiliation City: PANORAMA CITY
Affiliation State: CA
Affiliation Country: Not reported
Affiliation Zip: 91402
Affiliation Phone: Not reported

Affiliation Type Desc: Facility Mailing Address
Entity Name: Mailing Address
Entity Title: Not reported
Affiliation Address: 7957 1/2 VAN NUYS BLVD
Affiliation City: PANORAMA CITY
Affiliation State: CA
Affiliation Country: Not reported
Affiliation Zip: 91402
Affiliation Phone: Not reported

Affiliation Type Desc: Document Preparer
Entity Name: BOB MCJIMSEY
Entity Title: Not reported
Affiliation Address: Not reported
Affiliation City: Not reported
Affiliation State: Not reported
Affiliation Country: Not reported
Affiliation Zip: Not reported
Affiliation Phone: Not reported

Affiliation Type Desc: Operator
Entity Name: L&S AUTO INC
Entity Title: Not reported
Affiliation Address: Not reported
Affiliation City: Not reported
Affiliation State: Not reported
Affiliation Country: Not reported
Affiliation Zip: Not reported
Affiliation Phone: (818) 994-0696

Map ID
Direction
Distance
Elevation

MAP FINDINGS

Site

Database(s)

EDR ID Number
EPA ID Number

L & S AUTO INC (Continued)

S100928741

Affiliation Type Desc: Parent Corporation
Entity Name: L & S AUTO RADIO & COLLISION
Entity Title: Not reported
Affiliation Address: Not reported
Affiliation City: Not reported
Affiliation State: Not reported
Affiliation Country: Not reported
Affiliation Zip: Not reported
Affiliation Phone: Not reported

Affiliation Type Desc: Identification Signer
Entity Name: BOB MCJIMSEY
Entity Title: CO OWNER
Affiliation Address: Not reported
Affiliation City: Not reported
Affiliation State: Not reported
Affiliation Country: Not reported
Affiliation Zip: Not reported
Affiliation Phone: Not reported

Affiliation Type Desc: Legal Owner
Entity Name: L&S AUTO INC
Entity Title: Not reported
Affiliation Address: 7957 1/2 VAN NUYS BLVD
Affiliation City: PANORAMA CITY
Affiliation State: CA
Affiliation Country: United States
Affiliation Zip: 91402
Affiliation Phone: (818) 994-0696

Name: L&S COLLISION CENTER
Address: 7957 VAN NUYS BLVD
City,State,Zip: PANORAMA CITY, CA 91402
Site ID: 562719
CERS ID: 10833304
CERS Description: Hazardous Waste Generator

Coordinates:
Site ID: 562719
Facility Name: L&S Collision Center
Env Int Type Code: HWG
Program ID: 10833304
Coord Name: Not reported
Ref Point Type Desc: Center of a facility or station.
Latitude: 34.215720
Longitude: -118.449440

Affiliation:
Affiliation Type Desc: CUPA District
Entity Name: Los Angeles City Fire Department
Entity Title: Not reported
Affiliation Address: 200 North Main Street, Room 1780
Affiliation City: Los Angeles
Affiliation State: CA
Affiliation Country: Not reported
Affiliation Zip: 90012

Map ID
Direction
Distance
Elevation

MAP FINDINGS

Site

Database(s)

EDR ID Number
EPA ID Number

L & S AUTO INC (Continued)

S100928741

Affiliation Phone: (213) 978-3680

Affiliation Type Desc: Parent Corporation
Entity Name: L & S Auto Inc
Entity Title: Not reported
Affiliation Address: Not reported
Affiliation City: Not reported
Affiliation State: Not reported
Affiliation Country: Not reported
Affiliation Zip: Not reported
Affiliation Phone: Not reported

Affiliation Type Desc: Identification Signer
Entity Name: BOB MCJIMSEY
Entity Title: Corp Sec.
Affiliation Address: Not reported
Affiliation City: Not reported
Affiliation State: Not reported
Affiliation Country: Not reported
Affiliation Zip: Not reported
Affiliation Phone: Not reported

Affiliation Type Desc: Operator
Entity Name: Jeffrey Garbell
Entity Title: Not reported
Affiliation Address: Not reported
Affiliation City: Not reported
Affiliation State: Not reported
Affiliation Country: Not reported
Affiliation Zip: Not reported
Affiliation Phone: (661) 414-4913

Affiliation Type Desc: Document Preparer
Entity Name: BOB MCJIMSEY
Entity Title: Not reported
Affiliation Address: Not reported
Affiliation City: Not reported
Affiliation State: Not reported
Affiliation Country: Not reported
Affiliation Zip: Not reported
Affiliation Phone: Not reported

Affiliation Type Desc: Environmental Contact
Entity Name: Jeffrey Garbell
Entity Title: Not reported
Affiliation Address: 7957 Van Nuys Blvd
Affiliation City: Panorama City
Affiliation State: CA
Affiliation Country: Not reported
Affiliation Zip: 91402
Affiliation Phone: Not reported

Affiliation Type Desc: Facility Mailing Address
Entity Name: Mailing Address
Entity Title: Not reported
Affiliation Address: 7957 Van Nuys Blvd
Affiliation City: Panorama City

Map ID
Direction
Distance
Elevation

MAP FINDINGS

Site

Database(s)

EDR ID Number
EPA ID Number

L & S AUTO INC (Continued)

S100928741

Affiliation State: CA
Affiliation Country: Not reported
Affiliation Zip: 91402
Affiliation Phone: Not reported

Affiliation Type Desc: Legal Owner
Entity Name: Jeffrey Garbell
Entity Title: Not reported
Affiliation Address: 40827 Granite St.
Affiliation City: Palmdale
Affiliation State: CA
Affiliation Country: United States
Affiliation Zip: 93551
Affiliation Phone: (661) 414-4913

EMI:

Name: A-1 AUTO BODY,CARL MCCLELLAND
Address: 7957 VAN NUYS BL
City,State,Zip: PANORAMA CITY, CA 914020000
Year: 1990
County Code: 19
Air Basin: SC
Facility ID: 62759
Air District Name: SC
SIC Code: 7538
Air District Name: SOUTH COAST AQMD
Community Health Air Pollution Info System: Not reported
Consolidated Emission Reporting Rule: Not reported
Total Organic Hydrocarbon Gases Tons/Yr: 1
Reactive Organic Gases Tons/Yr: 0
Carbon Monoxide Emissions Tons/Yr: 0
NOX - Oxides of Nitrogen Tons/Yr: 0
SOX - Oxides of Sulphur Tons/Yr: 0
Particulate Matter Tons/Yr: 0
Part. Matter 10 Micrometers and Smlr Tons/Yr:0

Name: A-1 AUTO BODY
Address: 7957 VAN NUYS BL
City,State,Zip: PANORAMA CITY, CA 914020000
Year: 1993
County Code: 19
Air Basin: SC
Facility ID: 62759
Air District Name: SC
SIC Code: 7538
Air District Name: SOUTH COAST AQMD
Community Health Air Pollution Info System: Not reported
Consolidated Emission Reporting Rule: Not reported
Total Organic Hydrocarbon Gases Tons/Yr: 1
Reactive Organic Gases Tons/Yr: 1
Carbon Monoxide Emissions Tons/Yr: 0
NOX - Oxides of Nitrogen Tons/Yr: 0
SOX - Oxides of Sulphur Tons/Yr: 0
Particulate Matter Tons/Yr: 0
Part. Matter 10 Micrometers and Smlr Tons/Yr:0

Map ID
 Direction
 Distance
 Elevation

MAP FINDINGS

Site

Database(s)

EDR ID Number
 EPA ID Number

L & S AUTO INC (Continued)

S100928741

Name: A-1 AUTO BODY
 Address: 7957 VAN NUYS BL
 City,State,Zip: PANORAMA CITY, CA 914020000
 Year: 1995
 County Code: 19
 Air Basin: SC
 Facility ID: 62759
 Air District Name: SC
 SIC Code: 7538
 Air District Name: SOUTH COAST AQMD
 Community Health Air Pollution Info System: Not reported
 Consolidated Emission Reporting Rule: Not reported
 Total Organic Hydrocarbon Gases Tons/Yr: 1
 Reactive Organic Gases Tons/Yr: 1
 Carbon Monoxide Emissions Tons/Yr: 0
 NOX - Oxides of Nitrogen Tons/Yr: 0
 SOX - Oxides of Sulphur Tons/Yr: 0
 Particulate Matter Tons/Yr: 0
 Part. Matter 10 Micrometers and Smlr Tons/Yr:0

Q104
SSE
 1/8-1/4
 0.216 mi.
 1139 ft.

L & S AUTO RADIO & COLLISION
7957 N VAN NUYS BLVD UN 2
PANORAMA CITY, CA 91402

CA HAZMAT **S123536837**
N/A

Site 6 of 8 in cluster Q

Relative:
Lower
Actual:
789 ft.

LOS ANGELES HM:
 Name: L & S AUTO RADIO & COLLISION
 Address: 7957 N VAN NUYS BLVD UN 2
 City,State,Zip: PANORAMA CITY, CA 91402
 Facility ID: FA0009976
 Last Run Date: 06/01/2019
 Status: INACTIVE

Q105
SSE
 1/8-1/4
 0.219 mi.
 1154 ft.

WESTERN DENTAL SERVICES INC
7942 VAN NUYS BLVD
VAN NUYS, CA 91402

RCRA NonGen / NLR **1025871812**
CAL000444929

Site 7 of 8 in cluster Q

Relative:
Lower
Actual:
789 ft.

RCRA NonGen / NLR:
 Date form received by agency:2019-04-02 00:00:00.0
 Facility name: WESTERN DENTAL SERVICES INC
 Facility address: 7942 VAN NUYS BLVD
 VAN NUYS, CA 91402
 EPA ID: CAL000444929
 Mailing address: 530 S MAIN ST
 ORANGE, CA 92868
 Contact: DORI LONGWORTH
 Contact address: 530 S MAIN ST
 ORANGE, CA 92868
 Contact country: Not reported
 Contact telephone: 714-571-3623
 Contact email: DLONGWORTH@WESTERNDENTAL.COM
 EPA Region: 09
 Classification: Non-Generator

Map ID
Direction
Distance
Elevation

MAP FINDINGS

Site

Database(s)

EDR ID Number
EPA ID Number

WESTERN DENTAL SERVICES INC (Continued)

1025871812

Description: Handler: Non-Generators do not presently generate hazardous waste

Owner/Operator Summary:

Owner/operator name: WESTERN DENTAL SERVICES INC
Owner/operator address: 530 S MAIN ST
ORANGE, CA 92868
Owner/operator country: Not reported
Owner/operator telephone: 714-571-3502
Owner/operator email: Not reported
Owner/operator fax: Not reported
Owner/operator extension: Not reported
Legal status: Other
Owner/Operator Type: Owner
Owner/Op start date: Not reported
Owner/Op end date: Not reported

Owner/operator name: DORI LONGWORTH
Owner/operator address: 530 S MAIN ST
ORANGE, CA 92868
Owner/operator country: Not reported
Owner/operator telephone: 714-571-3623
Owner/operator email: Not reported
Owner/operator fax: Not reported
Owner/operator extension: Not reported
Legal status: Other
Owner/Operator Type: Operator
Owner/Op start date: Not reported
Owner/Op end date: Not reported

Handler Activities Summary:

U.S. importer of hazardous waste: No
Mixed waste (haz. and radioactive): No
Recycler of hazardous waste: Yes
Transporter of hazardous waste: No
Treater, storer or disposer of HW: Yes
Underground injection activity: No
On-site burner exemption: No
Furnace exemption: No
Used oil fuel burner: No
Used oil processor: No
User oil refiner: No
Used oil fuel marketer to burner: No
Used oil Specification marketer: No
Used oil transfer facility: No
Used oil transporter: No

Violation Status: No violations found

MAP FINDINGS

Map ID Direction Distance Elevation			EDR ID Number EPA ID Number
	Site	Database(s)	

R106 NNE 1/8-1/4 0.230 mi. 1216 ft.	KRAGEN #1537 8342 N VAN NUYS BLVD PANORAMA CITY, CA 91402 Site 1 of 2 in cluster R	CA HAZMAT	S123550669 N/A
Relative: Higher	LOS ANGELES HM: Name: KRAGEN #1537 Address: 8342 N VAN NUYS BLVD City,State,Zip: PANORAMA CITY, CA 91402 Facility ID: FA0031756 Last Run Date: 06/01/2019 Status: INACTIVE		
Actual: 811 ft.			

Q107 SSE 1/8-1/4 0.231 mi. 1221 ft.	7947 VAN NUYS BLVD PANORAMA CITY, CA Site 8 of 8 in cluster Q	CA UST	U004304531 N/A
Relative: Lower	LOS ANGELES UST: Name: Not reported Address: 7947 VAN NUYS BLVD City,State,Zip: PANORAMA CITY, CA Facility ID: Not reported Last Run Date: 01/01/1900 Status: HISTORICAL		
Actual: 788 ft.			

P108 NE 1/8-1/4 0.232 mi. 1225 ft.	LA PANORAMA CITY LIBRARY 14345 ROSCOE BLVD PANORAMA CITY, CA 91402 Site 2 of 2 in cluster P	RCRA-SQG FINDS ECHO CA HAZNET CA HWTS	1000345148 CAD981990542
Relative: Higher	RCRA-SQG: Date form received by agency: 1987-03-25 00:00:00.0 Facility name: LA PANORAMA CITY LIBRARY Facility address: 14345 ROSCOE BLVD PANORAMA CITY, CA 91402 EPA ID: CAD981990542 Mailing address: 200 N MAIN RM EIGHTH HUNDRED C LOS ANGELES, CA 90012 Contact: ENVIRONMENTAL MANAGER Contact address: 14345 ROSCOE BLVD PANORAMA CITY, CA 91402 Contact country: US Contact telephone: 213-485-7527 Contact email: Not reported EPA Region: 09 Classification: Small Small Quantity Generator Description: Handler: generates more than 100 and less than 1000 kg of hazardous waste during any calendar month and accumulates less than 6000 kg of hazardous waste at any time; or generates 100 kg or less of hazardous waste during any calendar month, and accumulates more than 1000 kg of hazardous waste at any time		
Actual: 807 ft.			
Owner/Operator Summary: Owner/operator name:	CITY OF LA		

Map ID
Direction
Distance
Elevation

MAP FINDINGS

Site

Database(s)

EDR ID Number
EPA ID Number

LA PANORAMA CITY LIBRARY (Continued)

1000345148

Owner/operator address: NOT REQUIRED
NOT REQUIRED, ME 99999
Owner/operator country: Not reported
Owner/operator telephone: 415-555-1212
Owner/operator email: Not reported
Owner/operator fax: Not reported
Owner/operator extension: Not reported
Legal status: Private
Owner/Operator Type: Owner
Owner/Op start date: Not reported
Owner/Op end date: Not reported

Owner/operator name: NOT REQUIRED
Owner/operator address: NOT REQUIRED
NOT REQUIRED, ME 99999
Owner/operator country: Not reported
Owner/operator telephone: 415-555-1212
Owner/operator email: Not reported
Owner/operator fax: Not reported
Owner/operator extension: Not reported
Legal status: Private
Owner/Operator Type: Operator
Owner/Op start date: Not reported
Owner/Op end date: Not reported

Handler Activities Summary:

U.S. importer of hazardous waste: No
Mixed waste (haz. and radioactive): No
Recycler of hazardous waste: No
Transporter of hazardous waste: No
Treater, storer or disposer of HW: No
Underground injection activity: No
On-site burner exemption: No
Furnace exemption: No
Used oil fuel burner: No
Used oil processor: No
User oil refiner: No
Used oil fuel marketer to burner: No
Used oil Specification marketer: No
Used oil transfer facility: No
Used oil transporter: No

Violation Status: No violations found

FINDS:

Registry ID: 110002768461
Facility URL: http://ofmpub.epa.gov/enviro/fii_query_detail.disp_program_facility?p_registry_id=110002768461

Environmental Interest/Information System:

RCRAInfo is a national information system that supports the Resource Conservation and Recovery Act (RCRA) program through the tracking of events and activities related to facilities that generate, transport, and treat, store, or dispose of hazardous waste. RCRAInfo allows RCRA program staff to track the notification, permit, compliance, and corrective action activities required under RCRA.

Map ID
Direction
Distance
Elevation

MAP FINDINGS

Site

Database(s)

EDR ID Number
EPA ID Number

LA PANORAMA CITY LIBRARY (Continued)

1000345148

[Click this hyperlink](#) while viewing on your computer to access additional FINDS: detail in the EDR Site Report.

ECHO:

Envid: 1000345148
Registry ID: 110002768461
DFR URL: <http://echo.epa.gov/detailed-facility-report?fid=110002768461>
Name: LA PANORAMA CITY LIBRARY
Address: 14345 ROSCOE BLVD
City,State,Zip: PANORAMA CITY, CA 91402

HAZNET:

Name: LA PANORAMA CITY LIBRARY
Address: 14345 ROSCOE BLVD
Address 2: Not reported
City,State,Zip: PANORAMA CITY, CA 914020000
Contact: UNDELIVERABLE 1996 FEES FORM
Telephone: --
Mailing Name: Not reported
Mailing Address: 433 S. SPRING ST. 10TH FLOOR

Year: 1997
Gepaid: CAD981990542
TSD EPA ID: IRC957100891
CA Waste Code: 151 - Asbestos containing waste
Disposal Method: D80 - Disposal, Land Fill
Tons: 0.525

Additional Info:

Year: 1997
Gen EPA ID: CAD981990542

Shipment Date: 19970122
Creation Date: 5/30/1997 0:00:00
Receipt Date: 19970129
Manifest ID: 96284620
Trans EPA ID: CAL000115612
Trans Name: Not reported
Trans 2 EPA ID: Not reported
Trans 2 Name: Not reported
TSD EPA ID: IRC957100891
Trans Name: Not reported
TSD EPA ID: Not reported
TSD EPA Name: Not reported
CA Waste Code: 151 - Asbestos-containing waste
RCRA Code: Not reported
Disposal Method: D80 - Disposal, Land Fill
Quantity Tons: 0.525
Waste Quantity: 1050
Quantity Unit: P
Additional Code 1: Not reported
Additional Code 2: Not reported
Additional Code 3: Not reported
Additional Code 4: Not reported
Additional Code 5: Not reported

Map ID
Direction
Distance
Elevation

MAP FINDINGS

Site

Database(s)

EDR ID Number
EPA ID Number

LA PANORAMA CITY LIBRARY (Continued)

1000345148

HWTS:

Name: LA PANORAMA CITY LIBRARY
Address: 14345 ROSCOE BLVD
Address 2: Not reported
City,State,Zip: PANORAMA CITY, CA 914020000
EPA ID: CAD981990542
Inactive Date: 06/30/1996
Create Date: 07/03/1987
Last Act Date: 08/10/2004
Mailing Name: Not reported
Mailing Address: 433 S. SPRING ST. 10TH FLOOR
Mailing Address 2: Not reported
Mailing City,State,Zip: LOS ANGELES, CA 900130000
Owner Name: CITY OF LOS ANGELES
Owner Address: =M
Owner Address 2: Not reported
Owner City,State,Zip: =M, =M --
Contact Name: UNDELIVERABLE 1996 FEES FORM
Contact Address: --
Contact Address 2: Not reported
City,State,Zip: --, 99 --

R109
NNE
1/8-1/4
0.242 mi.
1280 ft.

CASH 2 U RECYCLING
8350 VAN NUYS BLVD
VAN NUYS, CA 91401
Site 2 of 2 in cluster R

CA SWRCY S112283648
N/A

Relative:
Higher
Actual:
812 ft.

SWRCY:
Name: CASH 2 U RECYCLING
Address: 8350 VAN NUYS BLVD
City,State,Zip: VAN NUYS, CA 91401
Reg Id: 171501
Cert Id: RC171501.001
Mailing Address: 26226 Veva Way
Mailing City: Calabasas
Mailing State: CA
Mailing Zip Code: 91302
Website: Not reported
Email: michaelameri@yahoo.com
Phone Number: (855) 500-0062
Rural: N
Operation Begin Date: 10/15/2012
Aluminium: Y
Glass: Y
Plastic: Y
Bimetal: Y
Hours of Operation: Mon - Sat 8:00 am - 5:00 pm; Sun 8:00 am - 4:00 pm
Organization ID: 18779
Organization Name: Matig Corporation

Map ID
Direction
Distance
Elevation

MAP FINDINGS

Site

Database(s)

EDR ID Number
EPA ID Number

S110 **CONSOLIDATED FABRICATORS**
SSW **14620 ARMINTA ST**
1/4-1/2 **VAN NUYS, CA 91402**
0.390 mi.
2059 ft. **Site 1 of 2 in cluster S**

SEMS-ARCHIVE **1003878390**
CAD093065811

Relative: SEMS Archive:
Lower Site ID: 0901667
 EPA ID: CAD093065811
Actual: Name: CONSOLIDATED FABRICATORS
784 ft. Address: 14620 ARMINTA ST
 Address 2: Not reported
 City,State,Zip: VAN NUYS, CA 91402
 Cong District: 26
 FIPS Code: 06037
 FF: N
 NPL: Not on the NPL
 Non NPL Status: NFRAP-Site does not qualify for the NPL based on existing information

SEMS Archive Detail:

Region: 09
Site ID: 0901667
EPA ID: CAD093065811
Site Name: CONSOLIDATED FABRICATORS
NPL: N
FF: N
OU: 00
Action Code: VS
Action Name: ARCH SITE
SEQ: 1
Start Date: Not reported
Finish Date: 1989-02-22 05:00:00
Qual: Not reported
Current Action Lead: EPA Perf In-Hse

Region: 09
Site ID: 0901667
EPA ID: CAD093065811
Site Name: CONSOLIDATED FABRICATORS
NPL: N
FF: N
OU: 00
Action Code: PA
Action Name: PA
SEQ: 1
Start Date: Not reported
Finish Date: 1989-02-22 05:00:00
Qual: N
Current Action Lead: EPA Perf

Region: 09
Site ID: 0901667
EPA ID: CAD093065811
Site Name: CONSOLIDATED FABRICATORS
NPL: N
FF: N
OU: 00
Action Code: PA
Action Name: PA
SEQ: 2

Map ID
 Direction
 Distance
 Elevation

MAP FINDINGS

Site

Database(s)

EDR ID Number
 EPA ID Number

CONSOLIDATED FABRICATORS (Continued)

1003878390

Start Date: 1986-01-01 05:00:00
 Finish Date: 1986-05-01 04:00:00
 Qual: L
 Current Action Lead: St Perf

Region: 09
 Site ID: 0901667
 EPA ID: CAD093065811
 Site Name: CONSOLIDATED FABRICATORS
 NPL: N
 FF: N
 OU: 00
 Action Code: DS
 Action Name: DISCVRY
 SEQ: 1
 Start Date: 1986-02-01 05:00:00
 Finish Date: 1986-02-01 05:00:00
 Qual: Not reported
 Current Action Lead: St Perf

S111
SSW
 1/4-1/2
 0.390 mi.
 2059 ft.

CONSOLIDATED FABRICATORS, INC
14620 ARMINTA STREET
VAN NUYS, CA 91402
Site 2 of 2 in cluster S

CA ENVIROSTOR 1000383951
CA HIST CORTESE N/A

Relative:
Lower
Actual:
784 ft.

ENVIROSTOR:
 Name: CONSOLIDATED FABRICATORS, INC
 Address: 14620 ARMINTA STREET
 City,State,Zip: VAN NUYS, CA 91402
 Facility ID: 19340510
 Status: Refer: RCRA
 Status Date: 08/31/1995
 Site Code: Not reported
 Site Type: Historical
 Site Type Detailed: * Historical
 Acres: Not reported
 NPL: NO
 Regulatory Agencies: NONE SPECIFIED
 Lead Agency: NONE SPECIFIED
 Program Manager: Not reported
 Supervisor: * Mmonroy
 Division Branch: Cleanup Chatsworth
 Assembly: 46
 Senate: 18
 Special Program: * Site Char & Assess Grant (CERCLA 104)
 Restricted Use: NO
 Site Mgmt Req: NONE SPECIFIED
 Funding: Not reported
 Latitude: 34.21294
 Longitude: -118.4516
 APN: 2210023002
 Past Use: NONE SPECIFIED
 Potential COC: * HOUSEHOLD WASTES * OIL/WATER SEPARATION SLUDGE * Sludge - Paint *
 WASTE OIL & MIXED OIL * EMPTY CONTAINERS, LESS THAN 30 GALLONS *
 OTHER PESTICIDE CONTAINERS, 30 GALLONS OR MORE
 Confirmed COC: NONE SPECIFIED

Map ID
Direction
Distance
Elevation

MAP FINDINGS

Site

Database(s)

EDR ID Number
EPA ID Number

CONSOLIDATED FABRICATORS, INC (Continued)

1000383951

Potential Description: NONE SPECIFIED
Alias Name: CONSOLIDATED CONTAINER CORP
Alias Type: Alternate Name
Alias Name: 2210023002
Alias Type: APN
Alias Name: CAD093065811
Alias Type: EPA Identification Number
Alias Name: 19340510
Alias Type: Envirostor ID Number

Completed Info:

Completed Area Name: PROJECT WIDE
Completed Sub Area Name: Not reported
Completed Document Type: Site Screening
Completed Date: 02/28/1995
Comments: NFA FOR SITE MITIGATION OPERATIONS, THIS IS A RCRA FACILITY.

Completed Area Name: PROJECT WIDE
Completed Sub Area Name: Not reported
Completed Document Type: Site Screening
Completed Date: 11/23/1987
Comments: SITE SCREENING DONE HEAVILY STAINED WASHDOWN AREA

Completed Area Name: PROJECT WIDE
Completed Sub Area Name: Not reported
Completed Document Type: Preliminary Assessment Report
Completed Date: 12/01/1985
Comments: SOURCE ACT: I/C W/ J.LOMBARDI,CONSOLIDAT 213-587-1151,11/6/85 - PAINTING,PUNCH PRESS OPER. YR OF OPER: 1974-PRESENT. PRESENTLY USED AS AN OFFICE FOR CORP'S OTHER LOC. SUBMIT TO EPA PRELIM ASSESS DONE CERCLA 104

Completed Area Name: PROJECT WIDE
Completed Sub Area Name: Not reported
Completed Document Type: * Discovery
Completed Date: 10/08/1982
Comments: FACILITY IDENTIFIED ID FROM DRIVE-BYS TO VICINITY. FACILITY DRIVE-BY A MESS. APPEARS TO MFG PAILS & BBLs W/ COATINGS: CONVEYOR RUNS THRU SPRAY BLDG LARGE HOOD ON-SITE.MANY EMPTY DRUMS. DISCH TO SOIL. LRG DUMPSTERS. NO ID ON BLDG. BTW ARMINTA ST/CABRITO RD ADJ TO F-C CHAN & BR TRAY.

Future Area Name: Not reported
Future Sub Area Name: Not reported
Future Document Type: Not reported
Future Due Date: Not reported
Schedule Area Name: Not reported
Schedule Sub Area Name: Not reported
Schedule Document Type: Not reported
Schedule Due Date: Not reported
Schedule Revised Date: Not reported

HIST CORTESE:

edr_fname: CONSOLIDATED FABRICATORS.
edr_fadd1: 14620 ARMINTA
City,State,Zip: VAN NUYS, CA
Region: CORTESE

Map ID
Direction
Distance
Elevation

MAP FINDINGS

Site

Database(s)

EDR ID Number
EPA ID Number

CONSOLIDATED FABRICATORS, INC (Continued)

1000383951

Facility County Code: 19
Reg By: CALSI
Reg Id: 19340510

T112
SSW
1/4-1/2
0.399 mi.
2109 ft.

AERO CHROME PLATING
14660 ARMINTA ST
PANORAMA CITY, CA 91402

SEMS 1016170555
TRIS 91402CRWNC14660

Site 1 of 2 in cluster T

Relative:
Lower
Actual:
784 ft.

SEMS:
Site ID: 0909562
EPA ID: CAN000909562
Name: AERO CHROME PLATING SHOP FIRE
Address: 14660 ARMINTA STREET
Address 2: Not reported
City,State,Zip: PANORAMA CITY, CA 91402
Cong District: Not reported
FIPS Code: 06077
Latitude: Not reported
Longitude: Not reported
FF: N
NPL: Not on the NPL
Non NPL Status: Removal Only Site (No Site Assessment Work Needed)

SEMS Detail:

Region: 09
Site ID: 0909562
EPA ID: CAN000909562
Site Name: AERO CHROME PLATING SHOP FIRE
NPL: N
FF: N
OU: 00
Action Code: RV
Action Name: RMVL
SEQ: 1
Start Date: 2013-08-21 05:00:00
Finish Date: 8/26/2014 5:00:00 AM
Qual: C
Current Action Lead: EPA Perf

Region: 09
Site ID: 0909562
EPA ID: CAN000909562
Site Name: AERO CHROME PLATING SHOP FIRE
NPL: N
FF: N
OU: 00
Action Code: PJ
Action Name: RP EM REM
SEQ: 1
Start Date: 2013-08-21 05:00:00
Finish Date: 8/11/2014 5:00:00 AM
Qual: C
Current Action Lead: EPA Ovrsght

Map ID
Direction
Distance
Elevation

MAP FINDINGS

Site

Database(s)

EDR ID Number
EPA ID Number

AERO CHROME PLATING (Continued)

1016170555

Facility, Chemical, Releases and Other Waste Management Summary Information:

TRI ID:	91402CRWNC14660
Form Type:	Form R
Reporting year:	2018
Trade secret indicator:	NO
Sanitized indicator:	NO
Title of certifying official:	CHEMIST AKRAM ALAWAR
Certifying officials signature indicator:	ELECTRONIC
Date signed:	2019-06-05
Name:	AERO CHROME PLATING
Address:	14660 ARMINTA ST
City,State,Zip:	PANORAMA CITY, CA 91402
BIA code:	Not reported
Tribe name:	Not reported
Mailing name:	AERO CHROME PLATING
Mailing street:	14660 ARMINTA ST
Mailing province:	Not reported
Mailing City,State,Zip:	PANORAMA CITY, CA 91402
Entire facility ind:	YES
Partial facility ind:	NO
Federal facility ind:	NO
Goco facility ind:	NO
Assigned fed facility flag:	NO
Public contact name:	GARY BERGER FAMILY TRUST
Public contact phone and Ext:	8183741074
Public contact email:	SHANNON@AERO-CHROME.COM
Primary sic code:	Not reported
Sic code 2:	Not reported
Sic code 3:	Not reported
Sic code 4:	Not reported
Sic code 5:	Not reported
Sic code 6:	Not reported
Naics origin:	Not reported
Primary naics code:	332813
Naics code 2:	Not reported
Naics code 3:	Not reported
Naics code 4:	Not reported
Naics code 5:	Not reported
Naics code 6:	Not reported
Latitude:	34.2134
Longitude:	-118.45204
D and B number A:	792998833
D and B number B:	Not reported
RCRA number A:	CAD072924103
RCRA number B:	Not reported
RCRA number C:	Not reported
RCRA number D:	Not reported
RCRA number E:	Not reported
RCRA number F:	Not reported
RCRA number G:	Not reported
RCRA number H:	Not reported
NPDES number A:	Not reported
NPDES number B:	Not reported
NPDES number C:	Not reported
NPDES number D:	Not reported
NPDES number E:	Not reported
NPDES number F:	Not reported

Map ID
Direction
Distance
Elevation

MAP FINDINGS

Site

Database(s)

EDR ID Number
EPA ID Number

AERO CHROME PLATING (Continued)

1016170555

NPDES number G:	Not reported
Parent company name:	TMW CORP
Parent company D and B number:	792998833
Standardized parent company name:	TMW CORP
Document control number:	1318216814020
TRI ID:	91402CRWNC14660
Cas number:	007439921
Chemical name:	LEAD
Classification:	PBT
Unit of measure:	Pounds
Metal ind:	YES
Revision code 1:	Not reported
Revision code 2:	Not reported
Maximum amount on site:	02
Fugitive air emissions - total release pounds:	NA
Fugitive air emissions - total release range code:	Not reported
Total fugitive air emissions:	0
Fugitive air emissions - basis of estimate:	Not reported
Stack air emissions - release pounds:	NA
Stack air emissions - release range code:	Not reported
Total stack air emissions:	0
Stack air emissions - basis of estimate:	Not reported
Total air emissions:	0
Discharges to stream a - stream name:	Not reported
Total discharges to stream a:	Not reported
Discharges to stream a - basis of estimate:	Not reported
Discharges to stream a - % from stormwater:	Not reported
Discharges to stream b - stream name:	Not reported
Total discharges to stream b:	Not reported
Discharges to stream b - basis of estimate:	Not reported
Discharges to stream b - % from stormwater:	Not reported
Discharges to stream c - stream name:	Not reported
Total discharges to stream c:	Not reported
Discharges to stream c - basis of estimate:	Not reported
Discharges to stream c - % from stormwater:	Not reported
Discharges to stream d - stream name:	Not reported
Total discharges to stream d:	Not reported
Discharges to stream d - basis of estimate:	Not reported
Discharges to stream d - % from stormwater:	Not reported
Discharges to stream e - stream name:	Not reported
Total discharges to stream e:	Not reported
Discharges to stream e - basis of estimate:	Not reported
Discharges to stream e - % from stormwater:	Not reported
Discharges to stream f - stream name:	Not reported
Total discharges to stream f:	Not reported
Discharges to stream f - basis of estimate:	Not reported
Discharges to stream f - % from stormwater:	Not reported
Discharges to stream g - stream name:	Not reported
Total discharges to stream g:	Not reported
Discharges to stream g - basis of estimate:	Not reported
Discharges to stream g - % from stormwater:	Not reported
Total number of receiving streams:	0
Total surface water discharge:	0
Total on-site underground inj - pounds:	0
On-site underground inj - basis of estimate:	Not reported
Total on-site ugrnd inj to cl i wells - pounds:	0
On-site underground inj to c1 i wells - basis of estimate:	Not reported

Map ID
Direction
Distance
Elevation

MAP FINDINGS

Site

Database(s)

EDR ID Number
EPA ID Number

AERO CHROME PLATING (Continued)

1016170555

Total on-site ugrnd inj to cl ii-v wells - pounds:	0
On-site ungrnd inj to cl ii-v wells - basis of estimate:	Not reported
Total on-site underground injection:	0
Total on-site landfills:	0
On-site landfills - basis of estimate:	Not reported
Total on-site RCRA subtitle c landfills:	0
On-site RCRA subtitle c landfills - basis of estimate:	Not reported
Total other on-site landfills:	0
Other landfills - basis of estimate:	Not reported
Total on-site land treatment:	0
Land trtmt/appl farming - basis of estimate:	Not reported
Total surface impoundments:	0
Surface impoundment - basis of estimate:	Not reported
Total RCRA c surface impoundments:	0
RCRA c Surface impoundment - basis of estimate:	Not reported
Total other surface impoundments:	0
Other surface impoundment - basis of estimate:	Not reported
Total other disposal:	0
Other disposal - basis of estimate:	Not reported
Total on-site land releases:	0
Total on-site releases:	0
Off-site - POTW releases:	0
Off-site - storage only:	0
Off-site - solid/stab - metals:	0
Off-site - wastewater treatment release - metals:	0
Off-site - solid/stab - release - metals:	0
Off-site - wastewater treatment - metals:	0
Off-site - underground injection:	0
Off-site - underground injection - class 1 wells:	0
Off-site - underground injection - class ii-v wells:	0
Off-site - landfills/disposal surface impoundments:	0
Off-site - surface impoundment:	0
Off-site - RCRA subtitle c surface impoundments:	0
Off-site - other surface impoundments:	0
Off-site - other landfills:	0
Off-site - RCRA subtitle c landfills:	0
Off-site - disposal - land treatment:	0
Off-site - disposal - other land disposal:	0
Off-site - disposal - other off-site management:	0
Off-site - disposal - transfer to waste broker:	0
Off-site - disposal - unknown:	0
Total transferred off site for disposal:	0
Off-site - recycling - solvents/organics recovery:	0
Off-site - recycling -metals recovery:	0
Off-site - recycling - other reuse or recovery:	0
Off-site - recycling - acid regeneration:	0
Off-site - recycling - transfer to waste broker:	0
Total transferred off site for recycling:	0
Off-site - energy recovery:	0
Off-site - transfer to waste broker for energy recovery:	0
Total transferred off site for energy recovery:	0
Off-site - POTW treatment:	0
Off-site - solid/stab treatment - non metals:	0
Off-site -incineration/thermal treatment:	0
Off-site - incineration/insignificant heat value:	0
Off-site - wastewater treatment - non-metals:	0
Off-site - other waste treatment:	0

Map ID
 Direction
 Distance
 Elevation

MAP FINDINGS

Site

Database(s)

EDR ID Number
 EPA ID Number

AERO CHROME PLATING (Continued)

1016170555

Off-site - transfer to waste broker - waste treatment:	0
Total transferred off site for treatment:	0
Off-site - transfer to waste broker:	0
Total transferred off site for further waste management:	0
Total POTW transfer:	0
Energy recovery on site current year:	0
Recycled on site current year:	0
Treated on site current year:	0
Total on-site waste management:	0
On-site energy recovery method 1:	Not Applicable
On-site energy recovery method 2:	Not reported
On-site energy recovery method 3:	Not Applicable
On-site energy recovery method 4:	Not reported
On-site recycling processes method 1:	Not Applicable
On-site recycling processes method 2:	Not reported
On-site recycling processes method 3:	Not reported
On-site recycling processes method 4:	Not reported
On-site recycling processes method 5:	Not reported
On-site recycling processes method 6:	Not reported
On-site recycling processes method 7:	Not reported
FRS Facility ID:	110000477092
Elemental Metal Included:	NO
Waste Rock Pile managed Indicator:	0
Waste Rock Quantity:	Not reported
Off Site - POTW Releases 81C:	0
Off Site - POTW Releases 81D:	0
Chemical Activities and Uses:	
Cas number:	007439921
Document control number:	1318216814020
Chemical name:	LEAD
Classification:	PBT
Unit of measure:	Pounds
Produce the chemical:	No
Import the chemical:	No
On-site use of the chemical:	No
Sale or distribution of the chemical:	No
As a byproduct:	No
As a manufactured impurity:	No
Used as a reactant:	No
P101 feedstocks:	No
P102 raw materials:	No
P103 intermediates:	No
P104 initiators:	No
P199 other:	No
Added as a formulation component:	No
P201 additives:	No
P202 dyes:	No
P203 reaction diluents:	No
P204 initiators:	No
P205 solvents:	No
P206 inhibitors:	No
P207 emulsifiers:	No
P208 surfactants:	No
P209 lubricants:	No
P210 flame retardants:	No
P211 rheological modifiers:	No
P299 other:	No

Map ID
Direction
Distance
Elevation

MAP FINDINGS

Site

Database(s)

EDR ID Number
EPA ID Number

AERO CHROME PLATING (Continued)

1016170555

Used as an article component: No
Repackaging: No
As a process impurity: No
Processed / recycling: No
Used as a chemical processing aid: Yes
Z101 process solvents: No
Z102 catalysts: No
Z103 inhibitors: No
Z104 initiators: No
Z105 reaction terminators: No
Z106 solution buffers: No
Z199 other: No
Used as a manufacturing aid: No
Z201 process lubricants: No
Z202 metalworking fluids: No
Z203 coolants: No
Z204 refrigerants: No
Z205 hydraulic fluids: No
Z299 other: No
Ancillary or other use: No
Z301 cleaner: No
Z302 degreaser: No
Z303 lubricant: No
Z304 fuel: No
Z305 flame retardant: No
Z306 waste treatment: No
Z307 water treatment: No
Z308 construction materials: No
Z399 other: No

Submitted Facility Name: AERO CHROME PLATING
Submitted Street: 14660 ARMINTA ST
Submitted City: PANORAMA CITY
Submitted County: LOS ANGELES
Submitted State: CA
Submitted Zip Code: 91402
Submitted BIA Code: Not reported
Submitted Tribe Name: Not reported
Submitted Parent Company Name: TMW CORP
Submitted Parent Company DB Number: 792998833
Submitted Standardized Parent Company Name: TMW CORP
Submitted Primary NAICS Code: 332813
Submitted Industry Code: 332
Submitted Industry Name: Fabricated Metals
Industry Code: 332
Industry Name: Fabricated Metals
Last year the facility reported: 2018
First year the facility reported: 1996
Number of forms submitted: 1
Total number of forms submitted: 18

Detailed Source Reduction Activities and Methods:

Cas number: 007439921
Document control number: 1318216814020
Chemical name: LEAD
Classification: PBT
Unit of measure: Pounds

Map ID
Direction
Distance
Elevation

MAP FINDINGS

Site

Database(s)

EDR ID Number
EPA ID Number

AERO CHROME PLATING (Continued)

1016170555

On-site limited releases - prior year:	0
On-site limited releases - current year:	0
On-site limited releases - following year:	0
On-site limited releases - 2nd-following year:	0
Other on-site releases - prior year:	0
Other on-site releases - current year:	0
Other on-site releases - following year:	0
Other on-site releases - 2nd-following year:	0
Off-site limited releases - prior year:	0
Off-site limited releases - current year:	0
Off-site limited releases - following year:	0
Off-site limited releases - 2nd-following year:	0
Other off-site releases - previous year:	0
Other off-site releases - current year:	0
Other off-site releases - following year:	0
Other off-site releases - 2nd-following year:	0
Energy recovery on site prior year:	0
Energy recovery on site current year:	0
Energy recovery on site following year:	0
Energy recovery on site 2nd-following year:	0
Energy recovery off site prior year:	0
Energy recovery off site current year:	0
Energy recovery off site following year:	0
Energy recovery off site 2nd-following year:	0
Quantity recycled on site prior year:	0
Quantity recycled on site current year:	0
Quantity recycled on site following year:	0
Quantity recycled on site 2nd-following year:	0
Quantity recycled off site prior year:	0
Quantity recycled off site current year:	0
Quantity recycled off site following year:	0
Quantity recycled off site 2nd-following year:	0
Quantity treated on site prior year:	0
Quantity treated on site current year:	0
Quantity treated on site following year:	0
Quantity treated on site 2nd-following year:	0
Quantity treated off site prior year:	0
Quantity treated off site current year:	0
Quantity treated off site following year:	0
Quantity treated off site 2nd-following year:	0
Catastrophic releases or other one-time events:	Not reported
Prod ratio/activity index:	1
Prod ratio or activity:	PRODUCTION
1st SR reduction activity:	NA-Na
1st SR activity ID meth code and desc 1:	Not reported
1st SR activity ID meth code and desc 2:	Not reported
1st SR activity ID meth code and desc 3:	Not reported
EST Ann REDN 1st source REDN act code and desc:	Not reported
2nd SR activity code and desc:	Not reported
2nd SR activity ID meth code and desc 1:	Not reported
2nd SR activity ID meth code and desc 2:	Not reported
2nd SR activity ID meth code and desc 3:	Not reported
EST Ann REDN 2nd source REDN act code and desc:	Not reported
3rd SR activity code and desc:	Not reported
3rd SR activity ID meth code and desc 1:	Not reported
3rd SR activity ID meth code and desc 2:	Not reported
3rd SR activity ID meth code and desc 3:	Not reported

Map ID
Direction
Distance
Elevation

MAP FINDINGS

Site

Database(s)

EDR ID Number
EPA ID Number

AERO CHROME PLATING (Continued)

1016170555

EST Ann REDN 3rd source REDN act code and desc: Not reported
4th SR activity code and desc: Not reported
4th SR activity ID meth code and desc 1: Not reported
4th SR activity ID meth code and desc 2: Not reported
4th SR activity ID meth code and desc 3: Not reported
EST Ann REDN 4th source REDN act code and desc: Not reported

Detailed On-site Waste Treatment Methods and Efficiency:

Cas number: 007439921
Document control number: 1318216814020
Chemical name: LEAD
Classification: PBT
Unit of measure: Pounds
Stream 1 - waste stream code: NA
Stream 1 - trtmt method - sequence 1: Not reported
Stream 1 - trtmt method - sequence 2: Not reported
Stream 1 - trtmt method - sequence 3: Not reported
Stream 1 - trtmt method - sequence 4: Not reported
Stream 1 - trtmt method - sequence 5: Not reported
Stream 1 - trtmt method - sequence 6: Not reported
Stream 1 - trtmt method - sequence 7: Not reported
Stream 1 - trtmt method - sequence 8: Not reported
Stream 1 - based on operating data: Not reported
Stream 2 - waste stream code: Not reported
Stream 2 - trtmt method - sequence 1: Not reported
Stream 2 - trtmt method - sequence 2: Not reported
Stream 2 - trtmt method - sequence 3: Not reported
Stream 2 - trtmt method - sequence 4: Not reported
Stream 2 - trtmt method - sequence 5: Not reported
Stream 2 - trtmt method - sequence 6: Not reported
Stream 2 - trtmt method - sequence 7: Not reported
Stream 2 - trtmt method - sequence 8: Not reported
Stream 2 - based on operating data: Not reported
Stream 3 - waste stream code: Not reported
Stream 3 - trtmt method - sequence 1: Not reported
Stream 3 - trtmt method - sequence 2: Not reported
Stream 3 - trtmt method - sequence 3: Not reported
Stream 3 - trtmt method - sequence 4: Not reported
Stream 3 - trtmt method - sequence 5: Not reported
Stream 3 - trtmt method - sequence 6: Not reported
Stream 3 - trtmt method - sequence 7: Not reported
Stream 3 - trtmt method - sequence 8: Not reported
Stream 3 - based on operating data: Not reported
Stream 4 - waste stream code: Not reported
Stream 4 - trtmt method - sequence 1: Not reported
Stream 4 - trtmt method - sequence 2: Not reported
Stream 4 - trtmt method - sequence 3: Not reported
Stream 4 - trtmt method - sequence 4: Not reported
Stream 4 - trtmt method - sequence 5: Not reported
Stream 4 - trtmt method - sequence 6: Not reported
Stream 4 - trtmt method - sequence 7: Not reported
Stream 4 - trtmt method - sequence 8: Not reported
Stream 4 - based on operating data: Not reported
Stream 5 - waste stream code: Not reported
Stream 5 - trtmt method - sequence 1: Not reported
Stream 5 - trtmt method - sequence 2: Not reported
Stream 5 - trtmt method - sequence 3: Not reported

Map ID
Direction
Distance
Elevation

MAP FINDINGS

Site

Database(s)

EDR ID Number
EPA ID Number

AERO CHROME PLATING (Continued)

1016170555

Stream 5 - trmt method - sequence 4: Not reported
Stream 5 - trmt method - sequence 5: Not reported
Stream 5 - trmt method - sequence 6: Not reported
Stream 5 - trmt method - sequence 7: Not reported
Stream 5 - trmt method - sequence 8: Not reported
Stream 5 - based on operating data: Not reported

T113
SSW
1/4-1/2
0.399 mi.
2109 ft.
Relative:
Lower
Actual:
784 ft.

CROWN CHROME PLATING, INC.
14660 ARMINTA ST.
VAN NUYS, CA 91402

Site 2 of 2 in cluster T

CA CPS-SLIC S105911541
CA CHMIRS N/A
CA EMI
CA HAZMAT
CA CERS
CA NON-CASE INFO

SLIC REG 4:
Region: 4
Facility Status: No further action required
SLIC: 1119
Substance: Not reported
Staff: RE

CPS-SLIC:
Name: CROWN CHROME PLATING, INC.
Address: 14660 ARMINTA ST.
City,State,Zip: VAN NUYS, CA 91402
Region: STATE
Facility Status: Completed - Case Closed
Status Date: 06/20/2003
Global Id: SL0603751388
Lead Agency: LOS ANGELES RWQCB (REGION 4)
Lead Agency Case Number: Not reported
Latitude: 34.213008
Longitude: -118.452613
Case Type: Cleanup Program Site
Case Worker: Not reported
Local Agency: Not reported
RB Case Number: 1119
File Location: Not reported
Potential Media Affected: Soil
Potential Contaminants of Concern: Lead
Site History: Not reported

[Click here to access the California GeoTracker records for this facility:](#)

CHMIRS:
Name: Not reported
Address: 14660 ARMINTA ST.
City,State,Zip: VAN NUYS, CA 91402
OES Incident Number: 13-5175
OES notification: 08/21/2013
OES Date: Not reported
OES Time: Not reported
Date Completed: Not reported
Property Use: Not reported
Agency Id Number: Not reported
Agency Incident Number: Not reported

Map ID
Direction
Distance
Elevation

MAP FINDINGS

Site

Database(s)

EDR ID Number
EPA ID Number

CROWN CHROME PLATING, INC. (Continued)

S105911541

Time Notified:	Not reported
Time Completed:	Not reported
Surrounding Area:	Not reported
Estimated Temperature:	Not reported
Property Management:	Not reported
More Than Two Substances Involved?:	Not reported
Resp Agency Personel # Of Decontaminated:	Not reported
Responding Agency Personel # Of Injuries:	Not reported
Responding Agency Personel # Of Fatalities:	Not reported
Others Number Of Decontaminated:	Not reported
Others Number Of Injuries:	Not reported
Others Number Of Fatalities:	Not reported
Vehicle Make/year:	Not reported
Vehicle License Number:	Not reported
Vehicle State:	Not reported
Vehicle Id Number:	Not reported
CA DOT PUC/ICC Number:	Not reported
Company Name:	Not reported
Reporting Officer Name/ID:	Not reported
Report Date:	Not reported
Facility Telephone:	Not reported
Waterway Involved:	Yes
Waterway:	Los Angeles River
Spill Site:	Merchant/Business
Cleanup By:	Unknown
Containment:	Not reported
What Happened:	Not reported
Type:	Not reported
Measure:	Unknown
Other:	Not reported
Date/Time:	430
Year:	2013
Agency:	LA Co. Fire,
Incident Date:	8/21/2013
Admin Agency:	Los Angeles City Fire Department
Amount:	Not reported
Contained:	No
Site Type:	Los Angeles River
E Date:	Not reported
Substance:	Hydrofluoric Acid, Chrome 6, Sodium Hydroxide, Nitric Acid, Copper Cyanide
Quantity Released:	Unknown
Unknown:	Not reported
Substance #2:	Not reported
Substance #3:	Not reported
Evacuations:	Not reported
Number of Injuries:	Not reported
Number of Fatalities:	Not reported
#1 Pipeline:	Not reported
#2 Pipeline:	Not reported
#3 Pipeline:	Not reported
#1 Vessel >= 300 Tons:	Not reported
#2 Vessel >= 300 Tons:	Not reported
#3 Vessel >= 300 Tons:	Not reported
Evacs:	Not reported
Injuries:	Not reported
Fatals:	Not reported

Map ID
Direction
Distance
Elevation

MAP FINDINGS

Site

Database(s)

EDR ID Number
EPA ID Number

CROWN CHROME PLATING, INC. (Continued)

S105911541

Comments: Not reported
Description: RP states a fire at a chromium plating shop, caused a release of a solutions containing the substances. The fire is still going and crews are unable to enter facility. The solution has entered the storm drain. Road closure for Arminta St. and SB Van Nuys Blvd.

EMI:

Name: AERO CHROME PLATING
Address: 14660 ARMINTA ST
City,State,Zip: VAN NUYS, CA 91402
Year: 2012
County Code: 19
Air Basin: SC
Facility ID: 70220
Air District Name: SC
SIC Code: 3471
Air District Name: SOUTH COAST AQMD
Community Health Air Pollution Info System: Not reported
Consolidated Emission Reporting Rule: Not reported
Total Organic Hydrocarbon Gases Tons/Yr: 0.31136707261
Reactive Organic Gases Tons/Yr: 0.28793
Carbon Monoxide Emissions Tons/Yr: 0.22425
NOX - Oxides of Nitrogen Tons/Yr: 0.26697
SOX - Oxides of Sulphur Tons/Yr: 0.0016
Particulate Matter Tons/Yr: 0.03694
Part. Matter 10 Micrometers and Smlr Tons/Yr:0.0357096

Name: AERO CHROME PLATING
Address: 14660 ARMINTA ST
City,State,Zip: VAN NUYS, CA 91402
Year: 2013
County Code: 19
Air Basin: SC
Facility ID: 70220
Air District Name: SC
SIC Code: 3471
Air District Name: SOUTH COAST AQMD
Community Health Air Pollution Info System: Not reported
Consolidated Emission Reporting Rule: Not reported
Total Organic Hydrocarbon Gases Tons/Yr: 0.30886719596
Reactive Organic Gases Tons/Yr: 0.2922
Carbon Monoxide Emissions Tons/Yr: 0.14742
NOX - Oxides of Nitrogen Tons/Yr: 0.1755
SOX - Oxides of Sulphur Tons/Yr: 0.00105
Particulate Matter Tons/Yr: 0.029
Part. Matter 10 Micrometers and Smlr Tons/Yr:0.0279712

Name: AERO CHROME PLATING
Address: 14660 ARMINTA ST
City,State,Zip: VAN NUYS, CA 91402
Year: 2016
County Code: 19
Air Basin: SC
Facility ID: 70220
Air District Name: SC

Map ID
Direction
Distance
Elevation

MAP FINDINGS

Site

Database(s)

EDR ID Number
EPA ID Number

CROWN CHROME PLATING, INC. (Continued)

S105911541

SIC Code: 3471
Air District Name: SOUTH COAST AQMD
Community Health Air Pollution Info System: Not reported
Consolidated Emission Reporting Rule: Not reported
Total Organic Hydrocarbon Gases Tons/Yr: 0.02025
Reactive Organic Gases Tons/Yr: 0.00891
Carbon Monoxide Emissions Tons/Yr: 0.13
NOX - Oxides of Nitrogen Tons/Yr: 0.16
SOX - Oxides of Sulphur Tons/Yr: 0.000973
Particulate Matter Tons/Yr: 0.010345747
Part. Matter 10 Micrometers and Smlr Tons/Yr:0.0102425221

Name: AERO CHROME PLATING
Address: 14660 ARMINTA ST
City,State,Zip: VAN NUYS, CA 91402
Year: 2017
County Code: 19
Air Basin: SC
Facility ID: 70220
Air District Name: SC
SIC Code: 3471
Air District Name: SOUTH COAST AQMD
Community Health Air Pollution Info System: Not reported
Consolidated Emission Reporting Rule: Not reported
Total Organic Hydrocarbon Gases Tons/Yr: 0.021159090909
Reactive Organic Gases Tons/Yr: 0.00931
Carbon Monoxide Emissions Tons/Yr: 0.14
NOX - Oxides of Nitrogen Tons/Yr: 0.16
SOX - Oxides of Sulphur Tons/Yr: 0.00102
Particulate Matter Tons/Yr: 0.01034242233
Part. Matter 10 Micrometers and Smlr Tons/Yr:0.01023985113

LOS ANGELES HM:

Name: AERO CHROME PLATING
Address: 14660 ARMINTA ST
City,State,Zip: VAN NUYS, CA 91402
Facility ID: FA0024269
Last Run Date: 06/01/2019
Status: ACTIVE

CERS:

Name: CROWN CHROME PLATING, INC.
Address: 14660 ARMINTA ST.
City,State,Zip: VAN NUYS, CA 91402
Site ID: 197995
CERS ID: SL0603751388
CERS Description: Cleanup Program Site

Name: AERO CHROME PLATING
Address: 14660 ARMINTA ST
City,State,Zip: VAN NUYS, CA 91403
Site ID: 449810
CERS ID: 110000477092
CERS Description: US EPA Air Emission Inventory System (EIS)

Affiliation:

Affiliation Type Desc: Environmental Contact

Map ID
Direction
Distance
Elevation

MAP FINDINGS

Site

Database(s)

EDR ID Number
EPA ID Number

CROWN CHROME PLATING, INC. (Continued)

S105911541

Entity Name: JASON MUSANTE
Entity Title: Not reported
Affiliation Address: Not reported
Affiliation City: Not reported
Affiliation State: Not reported
Affiliation Country: Not reported
Affiliation Zip: Not reported
Affiliation Phone: Not reported

Affiliation Type Desc: Public Contact
Entity Name: Gary Berger
Entity Title: Not reported
Affiliation Address: Not reported
Affiliation City: Not reported
Affiliation State: Not reported
Affiliation Country: Not reported
Affiliation Zip: Not reported
Affiliation Phone: Not reported

Affiliation Type Desc: Environmental Contact
Entity Name: AKRAM S ALAWAR
Entity Title: CHEMIST
Affiliation Address: 14660 ARMINTA ST
Affiliation City: VANNUYS
Affiliation State: CA
Affiliation Country: Not reported
Affiliation Zip: Not reported
Affiliation Phone: Not reported

NON-CASE INFO:

Name: AERO CHROME PLATING/CROWN CHROME PLATING
Address: 14660 ARMINTA ST
City,State,Zip: VAN NUYS, CA 91402
Global ID: T10000013430
Case Type: Non-Case Information
Status: Pending Review
Status Date: 09/23/2019
Lead Agency: LOS ANGELES RWQCB (REGION 4)
Case Worker: NLA
Local Agency: Not reported
RB Case Number: Not reported
Loc Case Number: Not reported
File Location: Not reported
Potential Contaminants of Concern: Not reported
Potential Media Affected: Not reported
Site History: Not reported
Begin Date: 2019-09-23 00:00:00
How Discovered: Not reported
How Discovered Description: Not reported
Stop Method: Not reported
Stop Description: Not reported
Latitude: 34.21301
Longitude: -118.45261
Geotracker: http://geotracker.waterboards.ca.gov/profile_report.asp?global_id=T10000013430

Map ID
 Direction
 Distance
 Elevation

MAP FINDINGS

Site

Database(s)

EDR ID Number
 EPA ID Number

U114 **AUTO HEAVEN DISMANTLING**
South **14546 RAYMER**
1/4-1/2 **VAN NUYS, CA 91405**
0.499 mi.
2635 ft. **Site 1 of 2 in cluster U**

CA ENVIROSTOR **1000325414**
CA HIST CORTESE **N/A**

Relative:
Lower
Actual:
780 ft.

ENVIROSTOR:
 Name: AUTO HEAVEN DISMANTLING
 Address: 14546 RAYMER STREET
 City,State,Zip: VAN NUYS, CA 91405
 Facility ID: 19750067
 Status: Refer: Other Agency
 Status Date: 08/31/1995
 Site Code: Not reported
 Site Type: Historical
 Site Type Detailed: * Historical
 Acres: Not reported
 NPL: NO
 Regulatory Agencies: NONE SPECIFIED
 Lead Agency: NONE SPECIFIED
 Program Manager: Not reported
 Supervisor: * Mmonroy
 Division Branch: Cleanup Chatsworth
 Assembly: 46
 Senate: 18
 Special Program: Not reported
 Restricted Use: NO
 Site Mgmt Req: NONE SPECIFIED
 Funding: Not reported
 Latitude: 34.21137
 Longitude: -118.4503
 APN: 2210030029
 Past Use: NONE SPECIFIED
 Potential COC: * CONTAMINATED SOIL
 Confirmed COC: NONE SPECIFIED
 Potential Description: NONE SPECIFIED
 Alias Name: 2210030029
 Alias Type: APN
 Alias Name: CAD 150422269
 Alias Type: EPA Identification Number
 Alias Name: 19750067
 Alias Type: Envirostor ID Number

Completed Info:

Completed Area Name: PROJECT WIDE
 Completed Sub Area Name: Not reported
 Completed Document Type: Site Screening
 Completed Date: 09/29/1994
 Comments: Staff's review of the files indicates that the site does not pose a threat to public health or the environment at its present condition. The Department recommends NFA.

Completed Area Name: PROJECT WIDE
 Completed Sub Area Name: Not reported
 Completed Document Type: Site Screening
 Completed Date: 01/17/1992
 Comments: ECOLOGY AND ENVIRONMENT CONDUCTED A CERCLA PRELIMINARY ASSESMENT IDENTIFYING SURFACE SOIL STAINING.

Completed Area Name: PROJECT WIDE

Map ID
Direction
Distance
Elevation

MAP FINDINGS

Site

Database(s)

EDR ID Number
EPA ID Number

AUTO HEAVEN DISMANTLING (Continued)

1000325414

Completed Sub Area Name: Not reported
Completed Document Type: * Discovery
Completed Date: 10/08/1982
Comments: FACILITY IDENTIFIED ID FROM DRIVE-BYS TO VICINITY. FACILITY DRIVE-BY SMASHED AUTO BODIES STACKED NEATLY. SOIL COMPLETELY DISCOLORED,PROBABLY GAS & OIL NO PUDDLES OR STORAGE VIS.

Future Area Name: Not reported
Future Sub Area Name: Not reported
Future Document Type: Not reported
Future Due Date: Not reported
Schedule Area Name: Not reported
Schedule Sub Area Name: Not reported
Schedule Document Type: Not reported
Schedule Due Date: Not reported
Schedule Revised Date: Not reported

HIST CORTESE:

edr_fname: AUTO HEAVEN DISMANTLING
edr_fadd1: 14546 RAYMER
City,State,Zip: VAN NUYS, CA 91405
Region: CORTESE
Facility County Code: 19
Reg By: CALSI
Reg Id: 19750067

U115
South
1/4-1/2
0.499 mi.
2635 ft.

AUTO HEAVEN DISMANTLING
14546 RAYMER ST
VAN NUYS, CA 91405
Site 2 of 2 in cluster U

SEMS-ARCHIVE 1003879439
CAD150422269

Relative:
Lower
Actual:
780 ft.

SEMS Archive:
Site ID: 0903604
EPA ID: CAD150422269
Name: AUTO HEAVEN DISMANTLING
Address: 14546 RAYMER ST
Address 2: Not reported
City,State,Zip: VAN NUYS, CA 91405
Cong District: 23
FIPS Code: 06037
FF: N
NPL: Not on the NPL
Non NPL Status: NFRAP-Site does not qualify for the NPL based on existing information

SEMS Archive Detail:

Region: 09
Site ID: 0903604
EPA ID: CAD150422269
Site Name: AUTO HEAVEN DISMANTLING
NPL: N
FF: N
OU: 00
Action Code: VS
Action Name: ARCH SITE
SEQ: 1
Start Date: Not reported
Finish Date: 1991-02-14 05:00:00

Map ID
 Direction
 Distance
 Elevation

MAP FINDINGS

Site

Database(s)

EDR ID Number
 EPA ID Number

AUTO HEAVEN DISMANTLING (Continued)

1003879439

Qual:	Not reported
Current Action Lead:	EPA Perf In-Hse
Region:	09
Site ID:	0903604
EPA ID:	CAD150422269
Site Name:	AUTO HEAVEN DISMANTLING
NPL:	N
FF:	N
OU:	00
Action Code:	PA
Action Name:	PA
SEQ:	1
Start Date:	Not reported
Finish Date:	1991-02-14 05:00:00
Qual:	N
Current Action Lead:	EPA Perf
Region:	09
Site ID:	0903604
EPA ID:	CAD150422269
Site Name:	AUTO HEAVEN DISMANTLING
NPL:	N
FF:	N
OU:	00
Action Code:	DS
Action Name:	DISCVRY
SEQ:	1
Start Date:	1989-05-05 04:00:00
Finish Date:	1989-05-05 04:00:00
Qual:	Not reported
Current Action Lead:	St Perf

116
SW
1/2-1
0.508 mi.
2680 ft.

FLAME X CONTROL CORP
14818 RAYMER ST
VAN NUYS, CA 91405

SEMS-ARCHIVE **1000297163**
RCRA-SQG **CAD008283525**
CA ENVIROSTOR
FINDS
ECHO

Relative:
Lower
Actual:
782 ft.

SEMS Archive:	
Site ID:	0901023
EPA ID:	CAD008283525
Name:	FLAME-X CONTROL
Address:	14818 RAYMER ST
Address 2:	Not reported
City,State,Zip:	VAN NUYS, CA 91405
Cong District:	23
FIPS Code:	06037
FF:	N
NPL:	Not on the NPL
Non NPL Status:	NFRAP-Site does not qualify for the NPL based on existing information
SEMS Archive Detail:	
Region:	09
Site ID:	0901023
EPA ID:	CAD008283525
Site Name:	FLAME-X CONTROL

Map ID
Direction
Distance
Elevation

MAP FINDINGS

Site

Database(s)

EDR ID Number
EPA ID Number

FLAME X CONTROL CORP (Continued)

1000297163

NPL: N
FF: N
OU: 00
Action Code: VS
Action Name: ARCH SITE
SEQ: 1
Start Date: Not reported
Finish Date: 1989-02-14 05:00:00
Qual: Not reported
Current Action Lead: EPA Perf In-Hse

Region: 09
Site ID: 0901023
EPA ID: CAD008283525
Site Name: FLAME-X CONTROL
NPL: N
FF: N
OU: 00
Action Code: PA
Action Name: PA
SEQ: 1
Start Date: Not reported
Finish Date: 1989-02-14 05:00:00
Qual: N
Current Action Lead: EPA Perf

Region: 09
Site ID: 0901023
EPA ID: CAD008283525
Site Name: FLAME-X CONTROL
NPL: N
FF: N
OU: 00
Action Code: DS
Action Name: DISCVRY
SEQ: 1
Start Date: 1986-02-01 05:00:00
Finish Date: 1986-02-01 05:00:00
Qual: Not reported
Current Action Lead: St Perf

Region: 09
Site ID: 0901023
EPA ID: CAD008283525
Site Name: FLAME-X CONTROL
NPL: N
FF: N
OU: 00
Action Code: PA
Action Name: PA
SEQ: 2
Start Date: 1986-01-01 05:00:00
Finish Date: 1986-05-01 04:00:00
Qual: L
Current Action Lead: St Perf

Map ID
Direction
Distance
Elevation

MAP FINDINGS

Site

Database(s)

EDR ID Number
EPA ID Number

FLAME X CONTROL CORP (Continued)

1000297163

RCRA-SQG:

Date form received by agency: 1996-09-01 00:00:00.0
Facility name: FLAME X CONTROL CORP
Facility address: 14818 RAYMER ST
VAN NUYS, CA 91405
EPA ID: CAD008283525
Mailing address: 14822 RAYMER ST
VAN NUYS, CA 91405
Contact: Not reported
Contact address: Not reported
Contact country: US
Contact telephone: Not reported
Contact email: Not reported
EPA Region: 09
Classification: Small Small Quantity Generator
Description: Handler: generates more than 100 and less than 1000 kg of hazardous waste during any calendar month and accumulates less than 6000 kg of hazardous waste at any time; or generates 100 kg or less of hazardous waste during any calendar month, and accumulates more than 1000 kg of hazardous waste at any time

Owner/Operator Summary:

Owner/operator name: NOT REQUIRED
Owner/operator address: NOT REQUIRED
NOT REQUIRED, ME 99999
Owner/operator country: Not reported
Owner/operator telephone: 415-555-1212
Owner/operator email: Not reported
Owner/operator fax: Not reported
Owner/operator extension: Not reported
Legal status: Private
Owner/Operator Type: Operator
Owner/Op start date: Not reported
Owner/Op end date: Not reported

Owner/operator name: CORPORATION
Owner/operator address: NOT REQUIRED
NOT REQUIRED, ME 99999
Owner/operator country: Not reported
Owner/operator telephone: 415-555-1212
Owner/operator email: Not reported
Owner/operator fax: Not reported
Owner/operator extension: Not reported
Legal status: Private
Owner/Operator Type: Owner
Owner/Op start date: Not reported
Owner/Op end date: Not reported

Handler Activities Summary:

U.S. importer of hazardous waste: No
Mixed waste (haz. and radioactive): No
Recycler of hazardous waste: No
Transporter of hazardous waste: No
Treater, storer or disposer of HW: No
Underground injection activity: No

Map ID
Direction
Distance
Elevation

MAP FINDINGS

Site

Database(s)

EDR ID Number
EPA ID Number

FLAME X CONTROL CORP (Continued)

1000297163

On-site burner exemption: No
Furnace exemption: No
Used oil fuel burner: No
Used oil processor: No
User oil refiner: No
Used oil fuel marketer to burner: No
Used oil Specification marketer: No
Used oil transfer facility: No
Used oil transporter: No

Historical Generators:

Date form received by agency: 1981-02-23 00:00:00.0
Site name: FLAME X CONTROL CORP
Classification: Large Quantity Generator

Violation Status: No violations found

ENVIROSTOR:

Name: FLAME-X CONTROL CORPORATION
Address: 14810-18 RAYMER STREET
City,State,Zip: VAN NUYS, CA 91405
Facility ID: 19280579
Status: Refer: RCRA
Status Date: 08/31/1995
Site Code: Not reported
Site Type: Historical
Site Type Detailed: * Historical
Acres: Not reported
NPL: NO
Regulatory Agencies: NONE SPECIFIED
Lead Agency: NONE SPECIFIED
Program Manager: Not reported
Supervisor: * Mmonroy
Division Branch: Cleanup Chatsworth
Assembly: 46
Senate: 18
Special Program: Not reported
Restricted Use: NO
Site Mgmt Req: NONE SPECIFIED
Funding: Not reported
Latitude: 34.21232
Longitude: -118.4558
APN: 2210025046
Past Use: NONE SPECIFIED
Potential COC: * HYDROCARBON SOLVENTS * ORGANIC LIQUIDS WITH METALS * OTHER ORGANIC SOLIDS * OXYGENATED SOLVENTS * UNSPECIFIED ACID SOLUTION * UNSPECIFIED AQUEOUS SOLUTION * ORGANIC LIQUIDS (NONSOLVENTS) WITH HALOGENS * OTHER INORGANIC SOLID WASTE
Confirmed COC: NONE SPECIFIED
Potential Description: NONE SPECIFIED
Alias Name: HARDMAN INDUSTRIES
Alias Type: Alternate Name
Alias Name: 2210025046
Alias Type: APN
Alias Name: CAD008283525
Alias Type: EPA Identification Number
Alias Name: 110002631607

Map ID
Direction
Distance
Elevation

MAP FINDINGS

Site

Database(s)

EDR ID Number
EPA ID Number

FLAME X CONTROL CORP (Continued)

1000297163

Alias Type: EPA (FRS #)
Alias Name: 19280579
Alias Type: Envirostor ID Number

Completed Info:

Completed Area Name: PROJECT WIDE
Completed Sub Area Name: Not reported
Completed Document Type: Site Screening
Completed Date: 02/01/1995
Comments: NFA FOR SITE MITIGATION OPERATIONS, THIS IS A RCRA FACILITY.

Completed Area Name: PROJECT WIDE
Completed Sub Area Name: Not reported
Completed Document Type: Site Screening
Completed Date: 11/27/1990
Comments: SITE SCREENING DONE RECOMMEND LOW PRIORITY PRELIMINARY EN- DANGERMENT ASSESSMENT DUE TO THE ABSENCE OF A POST-CLEANUP CERTIFICATION AND SOIL SAMPLE RESULTS FROM RWQCB.

Completed Area Name: PROJECT WIDE
Completed Sub Area Name: Not reported
Completed Document Type: Site Screening
Completed Date: 04/13/1987
Comments: SITE SCREENING DONE CERCLIS SITE

Completed Area Name: PROJECT WIDE
Completed Sub Area Name: Not reported
Completed Document Type: Preliminary Assessment Report
Completed Date: 12/01/1985
Comments: SOURCE ACT: ASSEMBLY OF ELECTRIC SIGNS (50%), MIXING OF CHEMICALS FOR FIRE RE- TARDANT TREATMENT OF WOOD PRODUCTS (25%) , TREATING OF WOOD FOR FIRE RETARDANT (25%), (HARDMAN) WOOD-WORKING SHOP, (818)908-1708, RICHARD HARDMAN. PREVIOUS OWNER: CECIL S BROWN & LAURA J TRUST, 342 SANTA MARGERITA DR, SAN CLEMENTE, CA 92672, (714)492-0663. FLAME: IN 1983, BANKRUPTCY. SUBMIT TO EPA PRELIM ASSESS DONE CERCLA 104

Completed Area Name: PROJECT WIDE
Completed Sub Area Name: Not reported
Completed Document Type: * Discovery
Completed Date: 10/26/1982
Comments: FACILITY IDENTIFIED SUBMIT TO MONTH RPT AS A PROBLEM SITE

Completed Area Name: PROJECT WIDE
Completed Sub Area Name: Not reported
Completed Document Type: * Discovery
Completed Date: 03/17/1980
Comments: FACILITY IDENTIFIED IW SURVEY QUESTIONNAIRE 12580

Future Area Name: Not reported
Future Sub Area Name: Not reported
Future Document Type: Not reported
Future Due Date: Not reported
Schedule Area Name: Not reported
Schedule Sub Area Name: Not reported
Schedule Document Type: Not reported
Schedule Due Date: Not reported
Schedule Revised Date: Not reported

Map ID
 Direction
 Distance
 Elevation

MAP FINDINGS

Site

Database(s)

EDR ID Number
 EPA ID Number

FLAME X CONTROL CORP (Continued)

1000297163

FINDS:

Registry ID: 110002631607
 Facility URL: http://ofmpub.epa.gov/enviro/fii_query_detail.disp_program_facility?p_registry_id=110002631607

Environmental Interest/Information System:

RCRAInfo is a national information system that supports the Resource Conservation and Recovery Act (RCRA) program through the tracking of events and activities related to facilities that generate, transport, and treat, store, or dispose of hazardous waste. RCRAInfo allows RCRA program staff to track the notification, permit, compliance, and corrective action activities required under RCRA.

[Click this hyperlink](#) while viewing on your computer to access additional FINDS: detail in the EDR Site Report.

ECHO:

Envid: 1000297163
 Registry ID: 110002631607
 DFR URL: <http://echo.epa.gov/detailed-facility-report?fid=110002631607>
 Name: FLAME X CONTROL CORP
 Address: 14818 RAYMER ST
 City,State,Zip: VAN NUYS, CA 91405

117
 South
 1/2-1
 0.563 mi.
 2975 ft.

OCCIDENTAL COATING CO#
14533 KESWICK
VAN NUYS, CA 91405

CA ENVIROSTOR 1000248105
FINDS N/A
ECHO
CA HIST CORTESE

Relative:
Lower
Actual:
776 ft.

ENVIROSTOR:
 Name: OCCIDENTAL COATING COMPANY
 Address: 14533 KESWICK STREET
 City,State,Zip: VAN NUYS, CA 91405
 Facility ID: 19330163
 Status: Refer: RCRA
 Status Date: 08/31/1995
 Site Code: Not reported
 Site Type: Historical
 Site Type Detailed: * Historical
 Acres: Not reported
 NPL: NO
 Regulatory Agencies: NONE SPECIFIED
 Lead Agency: NONE SPECIFIED
 Program Manager: Not reported
 Supervisor: * Mmonroy
 Division Branch: Cleanup Chatsworth
 Assembly: 46
 Senate: 18
 Special Program: * Site Char & Assess Grant (CERCLA 104)
 Restricted Use: NO
 Site Mgmt Req: NONE SPECIFIED
 Funding: Not reported
 Latitude: 34.21066
 Longitude: -118.4500
 APN: 2210030008
 Past Use: NONE SPECIFIED
 Potential COC: * HALOGENATED SOLVENTS * ORGANIC LIQUIDS WITH METALS * DETERGENT &

Map ID
Direction
Distance
Elevation

MAP FINDINGS

Site

Database(s)

EDR ID Number
EPA ID Number

OCCIDENTAL COATING CO# (Continued)

1000248105

SOAP * UNSPECIFIED ACID SOLUTION * UNSPECIFIED ALKALINE SOLUTIONS *
UNSPECIFIED SLUDGE WASTE * LATEX WASTE * POLYMERIC RESIN WASTE
Cadmium and compounds Cyanide (free Nickel)

Confirmed COC: NONE SPECIFIED
Potential Description: NONE SPECIFIED
Alias Name: PAX METAL CORPORATION
Alias Type: Alternate Name
Alias Name: WELCO EQUIPMENT COMPANY
Alias Type: Alternate Name
Alias Name: 2210030008
Alias Type: APN
Alias Name: CAD043085323
Alias Type: EPA Identification Number
Alias Name: 110002645031
Alias Type: EPA (FRS #)
Alias Name: 19330163
Alias Type: Envirostor ID Number

Completed Info:

Completed Area Name: PROJECT WIDE
Completed Sub Area Name: Not reported
Completed Document Type: Site Screening
Completed Date: 02/28/1995
Comments: NFA for Site Mitigations Operations, this is a RCRA facility

Completed Area Name: PROJECT WIDE
Completed Sub Area Name: Not reported
Completed Document Type: Site Screening
Completed Date: 11/20/1987
Comments: Site Screening Done: Soil staining noted; status needs to be determined.

Future Area Name: Not reported
Future Sub Area Name: Not reported
Future Document Type: Not reported
Future Due Date: Not reported
Schedule Area Name: Not reported
Schedule Sub Area Name: Not reported
Schedule Document Type: Not reported
Schedule Due Date: Not reported
Schedule Revised Date: Not reported

FINDS:

Registry ID: 110002645031
Facility URL: http://ofmpub.epa.gov/enviro/fii_query_detail.disp_program_facility?p_registry_id=110002645031

Environmental Interest/Information System:

RCRAInfo is a national information system that supports the Resource Conservation and Recovery Act (RCRA) program through the tracking of events and activities related to facilities that generate, transport, and treat, store, or dispose of hazardous waste. RCRAInfo allows RCRA program staff to track the notification, permit, compliance, and corrective action activities required under RCRA.

[Click this hyperlink](#) while viewing on your computer to access additional FINDS: detail in the EDR Site Report.

Map ID
Direction
Distance
Elevation

MAP FINDINGS

Site

Database(s)

EDR ID Number
EPA ID Number

OCCIDENTAL COATING CO# (Continued)

1000248105

ECHO:

Envid: 1000248105
Registry ID: 110002645031
DFR URL: <http://echo.epa.gov/detailed-facility-report?fid=110002645031>
Name: OCCIDENTAL COATING CO#
Address: 14533 KESWICK
City,State,Zip: VAN NUYS, CA 91405

HIST CORTESE:

edr_fname: OCCIDENTAL COATING COMPAN
edr_fadd1: 14533 KESWICK
City,State,Zip: VAN NUYS, CA 91405
Region: CORTESE
Facility County Code: 19
Reg By: CALSI
Reg Id: 19330163

118
WNW
1/2-1
0.577 mi.
3049 ft.

EAST VALLEY NEW MIDDLE SCHOOL NO. 2
15060 ROSCOE BOULEVARD
VAN NUYS, CA 91402

CA ENVIROSTOR S118756550
CA SCH N/A
CA CERS

Relative:
Higher
Actual:
805 ft.

ENVIROSTOR:

Name: EAST VALLEY NEW MIDDLE SCHOOL NO. 2
Address: 15060 ROSCOE BOULEVARD
City,State,Zip: VAN NUYS, CA 91402-4513
Facility ID: 19780001
Status: No Action Required
Status Date: 07/27/2001
Site Code: 304404
Site Type: School Investigation
Site Type Detailed: School
Acres: 20
NPL: NO
Regulatory Agencies: SMBRP
Lead Agency: SMBRP
Program Manager: Not reported
Supervisor: Javier Hinojosa
Division Branch: Southern California Schools & Brownfields Outreach
Assembly: 46
Senate: 18
Special Program: Not reported
Restricted Use: NO
Site Mgmt Req: NONE SPECIFIED
Funding: School District
Latitude: 34.22005
Longitude: -118.4606
APN: 2209011913
Past Use: * MOTION PICTURES
Potential COC: NONE SPECIFIED No Contaminants found
Confirmed COC: NONE SPECIFIED
Potential Description: NMA
Alias Name: EAST VALLEY MID SCHOOL #2
Alias Type: Alternate Name
Alias Name: EAST VALLEY MID SCHOOL NO. 2
Alias Type: Alternate Name

Map ID
Direction
Distance
Elevation

MAP FINDINGS

Site

Database(s)

EDR ID Number
EPA ID Number

EAST VALLEY NEW MIDDLE SCHOOL NO. 2 (Continued)

S118756550

Alias Name: EAST VALLEY MID. -D1964733
Alias Type: Alternate Name
Alias Name: EAST VALLEY MID. -D1964733
Alias Type: Alternate Name
Alias Name: EAST VALLEY NEW MIDDLE SCHOOL #2
Alias Type: Alternate Name
Alias Name: EAST VALLEY NEW MIDDLE SCHOOL NO. 2
Alias Type: Alternate Name
Alias Name: LAUSD-EAST VALLEY MID SCHOOL # 2
Alias Type: Alternate Name
Alias Name: LAUSD-EAST VALLEY MID SCHOOL NO. 2
Alias Type: Alternate Name
Alias Name: LAUSD-PROPOSED EAST VALLEY NEW MID SCL#2
Alias Type: Alternate Name
Alias Name: LOS ANGELES UNIFIED SCHOOL DISTRICT
Alias Type: Alternate Name
Alias Name: PROPOSED EAST VALLEY NEW MID SCHOOL #2
Alias Type: Alternate Name
Alias Name: 2209011913
Alias Type: APN
Alias Name: 304001
Alias Type: Project Code (Site Code)
Alias Name: 304253
Alias Type: Project Code (Site Code)
Alias Name: 304319
Alias Type: Project Code (Site Code)
Alias Name: 304404
Alias Type: Project Code (Site Code)
Alias Name: 19780001
Alias Type: Envirostor ID Number

Completed Info:

Completed Area Name: PROJECT WIDE
Completed Sub Area Name: Not reported
Completed Document Type: Phase 1
Completed Date: 04/30/2001
Comments: Not reported

Completed Area Name: PROJECT WIDE
Completed Sub Area Name: Not reported
Completed Document Type: Phase 1
Completed Date: 07/27/2001
Comments: Not reported

Completed Area Name: PROJECT WIDE
Completed Sub Area Name: Not reported
Completed Document Type: Other Report
Completed Date: 12/17/1999
Comments: Phase 1

Completed Area Name: PROJECT WIDE
Completed Sub Area Name: Not reported
Completed Document Type: Other Report
Completed Date: 11/01/2000
Comments: Phase 1

Completed Area Name: PROJECT WIDE
Completed Sub Area Name: Not reported

Map ID
Direction
Distance
Elevation

MAP FINDINGS

Site

Database(s)

EDR ID Number
EPA ID Number

EAST VALLEY NEW MIDDLE SCHOOL NO. 2 (Continued)

S118756550

Completed Document Type: Environmental Oversight Agreement
Completed Date: 02/10/2000
Comments: Not reported

Completed Area Name: PROJECT WIDE
Completed Sub Area Name: Not reported
Completed Document Type: Cost Recovery Closeout Memo
Completed Date: 10/14/2003
Comments: Not reported

Completed Area Name: PROJECT WIDE
Completed Sub Area Name: Not reported
Completed Document Type: Cost Recovery Closeout Memo
Completed Date: 05/26/2004
Comments: Not reported

Completed Area Name: PROJECT WIDE
Completed Sub Area Name: Not reported
Completed Document Type: Site Inspections/Visit (Non LUR)
Completed Date: 03/05/2003
Comments: Not reported

Completed Area Name: PROJECT WIDE
Completed Sub Area Name: Not reported
Completed Document Type: Cost Recovery Closeout Memo
Completed Date: 02/13/2002
Comments: Not reported

Completed Area Name: PROJECT WIDE
Completed Sub Area Name: Not reported
Completed Document Type: Cost Recovery Closeout Memo
Completed Date: 10/14/2003
Comments: Not reported

Completed Area Name: PROJECT WIDE
Completed Sub Area Name: Not reported
Completed Document Type: Letter - Demand
Completed Date: 03/23/2012
Comments: 2nd Collection Letter for Invoices G01014 and 03SM0358.

Completed Area Name: PROJECT WIDE
Completed Sub Area Name: Not reported
Completed Document Type: Letter - Demand
Completed Date: 02/16/2012
Comments: First Collection Letter Inv# G01014 and 03SM0358.

Future Area Name: Not reported
Future Sub Area Name: Not reported
Future Document Type: Not reported
Future Due Date: Not reported
Schedule Area Name: Not reported
Schedule Sub Area Name: Not reported
Schedule Document Type: Not reported
Schedule Due Date: Not reported
Schedule Revised Date: Not reported

Map ID
Direction
Distance
Elevation

MAP FINDINGS

Site

Database(s)

EDR ID Number
EPA ID Number

EAST VALLEY NEW MIDDLE SCHOOL NO. 2 (Continued)

S118756550

SCH:

Name: EAST VALLEY NEW MIDDLE SCHOOL NO. 2
Address: 15060 ROSCOE BOULEVARD
City,State,Zip: VAN NUYS, CA 91402-4513
Facility ID: 19780001
Site Type: School Investigation
Site Type Detail: School
Site Mgmt. Req.: NONE SPECIFIED
Acres: 20
National Priorities List: NO
Cleanup Oversight Agencies: SMBRP
Lead Agency: SMBRP
Lead Agency Description: DTSC - Site Cleanup Program
Project Manager: Not reported
Supervisor: Javier Hinojosa
Division Branch: Southern California Schools & Brownfields Outreach
Site Code: 304404
Assembly: 46
Senate: 18
Special Program Status: Not reported
Status: No Action Required
Status Date: 07/27/2001
Restricted Use: NO
Funding: School District
Latitude: 34.22005
Longitude: -118.4606
APN: 2209011913
Past Use: * MOTION PICTURES
Potential COC: NONE SPECIFIED, No Contaminants found
Confirmed COC: NONE SPECIFIED
Potential Description: NMA
Alias Name: EAST VALLEY MID SCHOOL #2
Alias Type: Alternate Name
Alias Name: EAST VALLEY MID SCHOOL NO. 2
Alias Type: Alternate Name
Alias Name: EAST VALLEY MID. -D1964733
Alias Type: Alternate Name
Alias Name: EAST VALLEY MID. -D1964733
Alias Type: Alternate Name
Alias Name: EAST VALLEY NEW MIDDLE SCHOOL #2
Alias Type: Alternate Name
Alias Name: EAST VALLEY NEW MIDDLE SCHOOL NO. 2
Alias Type: Alternate Name
Alias Name: LAUSD-EAST VALLEY MID SCHOOL # 2
Alias Type: Alternate Name
Alias Name: LAUSD-EAST VALLEY MID SCHOOL NO. 2
Alias Type: Alternate Name
Alias Name: LAUSD-PROPOSED EAST VALLEY NEW MID SCL#2
Alias Type: Alternate Name
Alias Name: LOS ANGELES UNIFIED SCHOOL DISTRICT
Alias Type: Alternate Name
Alias Name: PROPOSED EAST VALLEY NEW MID SCHOOL #2
Alias Type: Alternate Name
Alias Name: 2209011913
Alias Type: APN
Alias Name: 304001

Map ID
Direction
Distance
Elevation

MAP FINDINGS

Site

Database(s)

EDR ID Number
EPA ID Number

EAST VALLEY NEW MIDDLE SCHOOL NO. 2 (Continued)

S118756550

Alias Type: Project Code (Site Code)
Alias Name: 304253
Alias Type: Project Code (Site Code)
Alias Name: 304319
Alias Type: Project Code (Site Code)
Alias Name: 304404
Alias Type: Project Code (Site Code)
Alias Name: 19780001
Alias Type: Envirostor ID Number

Completed Info:

Completed Area Name: PROJECT WIDE
Completed Sub Area Name: Not reported
Completed Document Type: Phase 1
Completed Date: 04/30/2001
Comments: Not reported

Completed Area Name: PROJECT WIDE
Completed Sub Area Name: Not reported
Completed Document Type: Phase 1
Completed Date: 07/27/2001
Comments: Not reported

Completed Area Name: PROJECT WIDE
Completed Sub Area Name: Not reported
Completed Document Type: Other Report
Completed Date: 12/17/1999
Comments: Phase 1

Completed Area Name: PROJECT WIDE
Completed Sub Area Name: Not reported
Completed Document Type: Other Report
Completed Date: 11/01/2000
Comments: Phase 1

Completed Area Name: PROJECT WIDE
Completed Sub Area Name: Not reported
Completed Document Type: Environmental Oversight Agreement
Completed Date: 02/10/2000
Comments: Not reported

Completed Area Name: PROJECT WIDE
Completed Sub Area Name: Not reported
Completed Document Type: Cost Recovery Closeout Memo
Completed Date: 10/14/2003
Comments: Not reported

Completed Area Name: PROJECT WIDE
Completed Sub Area Name: Not reported
Completed Document Type: Cost Recovery Closeout Memo
Completed Date: 05/26/2004
Comments: Not reported

Completed Area Name: PROJECT WIDE
Completed Sub Area Name: Not reported
Completed Document Type: Site Inspections/Visit (Non LUR)
Completed Date: 03/05/2003
Comments: Not reported

Map ID
Direction
Distance
Elevation

MAP FINDINGS

Site

Database(s)

EDR ID Number
EPA ID Number

EAST VALLEY NEW MIDDLE SCHOOL NO. 2 (Continued)

S118756550

Completed Area Name: PROJECT WIDE
Completed Sub Area Name: Not reported
Completed Document Type: Cost Recovery Closeout Memo
Completed Date: 02/13/2002
Comments: Not reported

Completed Area Name: PROJECT WIDE
Completed Sub Area Name: Not reported
Completed Document Type: Cost Recovery Closeout Memo
Completed Date: 10/14/2003
Comments: Not reported

Completed Area Name: PROJECT WIDE
Completed Sub Area Name: Not reported
Completed Document Type: Letter - Demand
Completed Date: 03/23/2012
Comments: 2nd Collection Letter for Invoices G01014 and 03SM0358.

Completed Area Name: PROJECT WIDE
Completed Sub Area Name: Not reported
Completed Document Type: Letter - Demand
Completed Date: 02/16/2012
Comments: First Collection Letter Inv# G01014 and 03SM0358.

Future Area Name: Not reported
Future Sub Area Name: Not reported
Future Document Type: Not reported
Future Due Date: Not reported
Schedule Area Name: Not reported
Schedule Sub Area Name: Not reported
Schedule Document Type: Not reported
Schedule Due Date: Not reported
Schedule Revised Date: Not reported

CERS:

Name: EAST VALLEY NEW MIDD
Address: 15060 ROSCOE BOULEVARD
City,State,Zip: VAN NUYS, CA 91402-4513
Site ID: 371034
CERS ID: 19780001
CERS Description: School Investigation

Affiliation:

Affiliation Type Desc: Supervisor
Entity Name: JAVIER HINOJOSA
Entity Title: Not reported
Affiliation Address: Not reported
Affiliation City: Not reported
Affiliation State: Not reported
Affiliation Country: Not reported
Affiliation Zip: Not reported
Affiliation Phone: Not reported

Map ID
Direction
Distance
Elevation

MAP FINDINGS

Site

Database(s)

EDR ID Number
EPA ID Number

119
SSW
1/2-1
0.606 mi.
3202 ft.

SUPERIOR IND INTERNATIONAL - KESWICK ST
14721 KESWICK STREET
VAN NUYS, CA 91405

CA ENVIROSTOR S118757463
N/A

Relative:
Lower
Actual:
777 ft.

ENVIROSTOR:
Name: SUPERIOR IND INTERNATIONAL - KESWICK ST
Address: 14721 KESWICK STREET
City,State,Zip: VAN NUYS, CA 91405
Facility ID: 71003532
Status: No Action Required
Status Date: 12/07/2000
Site Code: Not reported
Site Type: Tiered Permit
Site Type Detailed: Tiered Permit
Acres: Not reported
NPL: NO
Regulatory Agencies: NONE SPECIFIED
Lead Agency: NONE SPECIFIED
Program Manager: Not reported
Supervisor: Not reported
Division Branch: Cleanup Chatsworth
Assembly: 46
Senate: 18
Special Program: Not reported
Restricted Use: NO
Site Mgmt Req: NONE SPECIFIED
Funding: Not reported
Latitude: 34.21033
Longitude: -118.4541
APN: NONE SPECIFIED
Past Use: NONE SPECIFIED
Potential COC: NONE SPECIFIED
Confirmed COC: NONE SPECIFIED
Potential Description: NONE SPECIFIED
Alias Name: CAT080013683
Alias Type: EPA Identification Number
Alias Name: 71003532
Alias Type: Envirostor ID Number

Completed Info:
Completed Area Name: PROJECT WIDE
Completed Sub Area Name: Not reported
Completed Document Type: Phase 1
Completed Date: 01/15/2007
Comments: Not reported

Completed Area Name: PROJECT WIDE
Completed Sub Area Name: Not reported
Completed Document Type: Phase 1 Non-Submittal
Completed Date: 12/07/2000
Comments: Not reported

Future Area Name: Not reported
Future Sub Area Name: Not reported
Future Document Type: Not reported
Future Due Date: Not reported
Schedule Area Name: Not reported
Schedule Sub Area Name: Not reported

Map ID
Direction
Distance
Elevation

MAP FINDINGS

Site

Database(s)

EDR ID Number
EPA ID Number

SUPERIOR IND INTERNATIONAL - KESWICK ST (Continued)

S118757463

Schedule Document Type: Not reported
Schedule Due Date: Not reported
Schedule Revised Date: Not reported

**120
NW
1/2-1
0.691 mi.
3646 ft.**

**NOBLE NEW ELEMENTARY SCHOOL NO. 1
KESTER AVENUE/PARTHENIA STREET
PANORAMA CITY, CA 91402**

**CA ENVIROSTOR S105628640
CA SCH N/A**

**Relative:
Higher**

ENVIROSTOR:

**Actual:
825 ft.**

Name: NOBLE NEW ELEMENTARY SCHOOL NO. 1
Address: KESTER AVENUE/PARTHENIA STREET
City,State,Zip: PANORAMA CITY, CA 91402
Facility ID: 19880037
Status: Certified
Status Date: 02/28/2003
Site Code: 304273
Site Type: School Cleanup
Site Type Detailed: School
Acres: 3.79
NPL: NO
Regulatory Agencies: SMBRP
Lead Agency: SMBRP
Program Manager: Not reported
Supervisor: Javier Hinojosa
Division Branch: Southern California Schools & Brownfields Outreach
Assembly: 46
Senate: 18
Special Program: Not reported
Restricted Use: NO
Site Mgmt Req: NONE SPECIFIED
Funding: School District
Latitude: 34.2282
Longitude: -118.4565
APN: NONE SPECIFIED
Past Use: RESIDENTIAL AREA
Potential COC: Chlordane
Confirmed COC: NONE SPECIFIED
Potential Description: SOIL
Alias Name: LAUSD-NOBLE NEW ELEMENTARY NO. 1
Alias Type: Alternate Name
Alias Name: LOS ANGELES UNIFIED SCHOOL DISTRICT
Alias Type: Alternate Name
Alias Name: NOBLE NEW ELEMENTARY SCHOOL #1 (PROP)
Alias Type: Alternate Name
Alias Name: NOBLE NEW ELEMENTARY SCHOOL NO. 1
Alias Type: Alternate Name
Alias Name: 110033611839
Alias Type: EPA (FRS #)
Alias Name: 304273
Alias Type: Project Code (Site Code)
Alias Name: 19880037
Alias Type: Envirostor ID Number

Completed Info:

Completed Area Name: PROJECT WIDE
Completed Sub Area Name: Not reported

Map ID
Direction
Distance
Elevation

MAP FINDINGS

Site

Database(s)

EDR ID Number
EPA ID Number

NOBLE NEW ELEMENTARY SCHOOL NO. 1 (Continued)

S105628640

Completed Document Type: Preliminary Endangerment Assessment Report
Completed Date: 12/24/2001
Comments: Not reported

Completed Area Name: PROJECT WIDE
Completed Sub Area Name: Not reported
Completed Document Type: Phase 1
Completed Date: 04/30/2001
Comments: Not reported

Completed Area Name: PROJECT WIDE
Completed Sub Area Name: Not reported
Completed Document Type: Removal Action Completion Report
Completed Date: 02/13/2003
Comments: Not reported

Completed Area Name: PROJECT WIDE
Completed Sub Area Name: Not reported
Completed Document Type: Removal Action Workplan
Completed Date: 06/10/2002
Comments: Not reported

Completed Area Name: PROJECT WIDE
Completed Sub Area Name: Not reported
Completed Document Type: Supplemental Site Investigation Report
Completed Date: 07/30/2003
Comments: Not reported

Completed Area Name: PROJECT WIDE
Completed Sub Area Name: Not reported
Completed Document Type: Environmental Oversight Agreement
Completed Date: 02/10/2000
Comments: Not reported

Completed Area Name: PROJECT WIDE
Completed Sub Area Name: Not reported
Completed Document Type: Certification
Completed Date: 02/28/2003
Comments: Not reported

Completed Area Name: PROJECT WIDE
Completed Sub Area Name: Not reported
Completed Document Type: Cost Recovery Closeout Memo
Completed Date: 08/25/2003
Comments: Not reported

Completed Area Name: PROJECT WIDE
Completed Sub Area Name: Not reported
Completed Document Type: * CEQA
Completed Date: 06/10/2002
Comments: Not reported

Future Area Name: Not reported
Future Sub Area Name: Not reported
Future Document Type: Not reported
Future Due Date: Not reported
Schedule Area Name: Not reported

Map ID
Direction
Distance
Elevation

MAP FINDINGS

Site

Database(s)

EDR ID Number
EPA ID Number

NOBLE NEW ELEMENTARY SCHOOL NO. 1 (Continued)

S105628640

Schedule Sub Area Name: Not reported
Schedule Document Type: Not reported
Schedule Due Date: Not reported
Schedule Revised Date: Not reported

SCH:

Name: NOBLE NEW ELEMENTARY SCHOOL NO. 1
Address: KESTER AVENUE/PARTHENIA STREET
City,State,Zip: PANORAMA CITY, CA 91402
Facility ID: 19880037
Site Type: School Cleanup
Site Type Detail: School
Site Mgmt. Req.: NONE SPECIFIED
Acres: 3.79
National Priorities List: NO
Cleanup Oversight Agencies: SMBRP
Lead Agency: SMBRP
Lead Agency Description: DTSC - Site Cleanup Program
Project Manager: Not reported
Supervisor: Javier Hinojosa
Division Branch: Southern California Schools & Brownfields Outreach
Site Code: 304273
Assembly: 46
Senate: 18
Special Program Status: Not reported
Status: Certified
Status Date: 02/28/2003
Restricted Use: NO
Funding: School District
Latitude: 34.2282
Longitude: -118.4565
APN: NONE SPECIFIED
Past Use: RESIDENTIAL AREA
Potential COC: Chlordane
Confirmed COC: NONE SPECIFIED
Potential Description: SOIL
Alias Name: LAUSD-NOBLE NEW ELEMENTARY NO. 1
Alias Type: Alternate Name
Alias Name: LOS ANGELES UNIFIED SCHOOL DISTRICT
Alias Type: Alternate Name
Alias Name: NOBLE NEW ELEMENTARY SCHOOL #1 (PROP)
Alias Type: Alternate Name
Alias Name: NOBLE NEW ELEMENTARY SCHOOL NO. 1
Alias Type: Alternate Name
Alias Name: 110033611839
Alias Type: EPA (FRS #)
Alias Name: 304273
Alias Type: Project Code (Site Code)
Alias Name: 19880037
Alias Type: Envirostor ID Number

Completed Info:

Completed Area Name: PROJECT WIDE
Completed Sub Area Name: Not reported
Completed Document Type: Preliminary Endangerment Assessment Report
Completed Date: 12/24/2001

Map ID
Direction
Distance
Elevation

MAP FINDINGS

Site

Database(s)

EDR ID Number
EPA ID Number

NOBLE NEW ELEMENTARY SCHOOL NO. 1 (Continued)

S105628640

Comments: Not reported

Completed Area Name: PROJECT WIDE
Completed Sub Area Name: Not reported
Completed Document Type: Phase 1
Completed Date: 04/30/2001
Comments: Not reported

Completed Area Name: PROJECT WIDE
Completed Sub Area Name: Not reported
Completed Document Type: Removal Action Completion Report
Completed Date: 02/13/2003
Comments: Not reported

Completed Area Name: PROJECT WIDE
Completed Sub Area Name: Not reported
Completed Document Type: Removal Action Workplan
Completed Date: 06/10/2002
Comments: Not reported

Completed Area Name: PROJECT WIDE
Completed Sub Area Name: Not reported
Completed Document Type: Supplemental Site Investigation Report
Completed Date: 07/30/2003
Comments: Not reported

Completed Area Name: PROJECT WIDE
Completed Sub Area Name: Not reported
Completed Document Type: Environmental Oversight Agreement
Completed Date: 02/10/2000
Comments: Not reported

Completed Area Name: PROJECT WIDE
Completed Sub Area Name: Not reported
Completed Document Type: Certification
Completed Date: 02/28/2003
Comments: Not reported

Completed Area Name: PROJECT WIDE
Completed Sub Area Name: Not reported
Completed Document Type: Cost Recovery Closeout Memo
Completed Date: 08/25/2003
Comments: Not reported

Completed Area Name: PROJECT WIDE
Completed Sub Area Name: Not reported
Completed Document Type: * CEQA
Completed Date: 06/10/2002
Comments: Not reported

Future Area Name: Not reported
Future Sub Area Name: Not reported
Future Document Type: Not reported
Future Due Date: Not reported
Schedule Area Name: Not reported
Schedule Sub Area Name: Not reported
Schedule Document Type: Not reported

Map ID
Direction
Distance
Elevation

MAP FINDINGS

Site

Database(s)

EDR ID Number
EPA ID Number

NOBLE NEW ELEMENTARY SCHOOL NO. 1 (Continued)

S105628640

Schedule Due Date: Not reported
Schedule Revised Date: Not reported

V121
NE
1/2-1
0.698 mi.
3685 ft.

VALLEY REGION EARLY EDUCATION CENTER #1
14041 CHASE STREET
PANORAMA CITY, CA 91402

CA ENVIROSTOR
CA SCH

S118757348
N/A

Site 1 of 2 in cluster V

Relative:
Higher
Actual:
821 ft.

ENVIROSTOR:
Name: VALLEY REGION EARLY EDUCATION CENTER #1
Address: 14041 CHASE STREET
City,State,Zip: PANORAMA CITY, CA 91402
Facility ID: 70000020
Status: No Action Required
Status Date: 09/19/2005
Site Code: 304515
Site Type: School Investigation
Site Type Detailed: School
Acres: 0.9
NPL: NO
Regulatory Agencies: SMBRP
Lead Agency: SMBRP
Program Manager: Not reported
Supervisor: Javier Hinojosa
Division Branch: Southern California Schools & Brownfields Outreach
Assembly: 46
Senate: 18
Special Program: Not reported
Restricted Use: NO
Site Mgmt Req: NONE SPECIFIED
Funding: School District
Latitude: 34.22648
Longitude: -118.4396
APN: 2638-015-901, 2638015901
Past Use: NONE
Potential COC: NONE SPECIFIED No Contaminants found
Confirmed COC: NONE SPECIFIED
Potential Description: NMA
Alias Name: 2638-015-901
Alias Type: APN
Alias Name: 2638015901
Alias Type: APN
Alias Name: 304515
Alias Type: Project Code (Site Code)
Alias Name: 70000020
Alias Type: Envirostor ID Number

Completed Info:
Completed Area Name: PROJECT WIDE
Completed Sub Area Name: Not reported
Completed Document Type: Phase 1
Completed Date: 09/13/2005
Comments: NA Determination

Completed Area Name: PROJECT WIDE
Completed Sub Area Name: Not reported
Completed Document Type: Environmental Oversight Agreement

Map ID
Direction
Distance
Elevation

MAP FINDINGS

Site

Database(s)

EDR ID Number
EPA ID Number

VALLEY REGION EARLY EDUCATION CENTER #1 (Continued)

S118757348

Completed Date: 02/10/2000
Comments: Not reported

Completed Area Name: PROJECT WIDE
Completed Sub Area Name: Not reported
Completed Document Type: Cost Recovery Closeout Memo
Completed Date: 09/19/2005
Comments: Not reported

Future Area Name: Not reported
Future Sub Area Name: Not reported
Future Document Type: Not reported
Future Due Date: Not reported
Schedule Area Name: Not reported
Schedule Sub Area Name: Not reported
Schedule Document Type: Not reported
Schedule Due Date: Not reported
Schedule Revised Date: Not reported

SCH:

Name: VALLEY REGION EARLY EDUCATION CENTER #1
Address: 14041 CHASE STREET
City,State,Zip: PANORAMA CITY, CA 91402
Facility ID: 70000020
Site Type: School Investigation
Site Type Detail: School
Site Mgmt. Req.: NONE SPECIFIED
Acres: 0.9
National Priorities List: NO
Cleanup Oversight Agencies: SMBRP
Lead Agency: SMBRP
Lead Agency Description: DTSC - Site Cleanup Program
Project Manager: Not reported
Supervisor: Javier Hinojosa
Division Branch: Southern California Schools & Brownfields Outreach
Site Code: 304515
Assembly: 46
Senate: 18
Special Program Status: Not reported
Status: No Action Required
Status Date: 09/19/2005
Restricted Use: NO
Funding: School District
Latitude: 34.22648
Longitude: -118.4396
APN: 2638-015-901, 2638015901
Past Use: NONE
Potential COC: NONE SPECIFIED, No Contaminants found
Confirmed COC: NONE SPECIFIED
Potential Description: NMA
Alias Name: 2638-015-901
Alias Type: APN
Alias Name: 2638015901
Alias Type: APN
Alias Name: 304515
Alias Type: Project Code (Site Code)

Map ID
 Direction
 Distance
 Elevation

MAP FINDINGS

Site

Database(s)

EDR ID Number
 EPA ID Number

VALLEY REGION EARLY EDUCATION CENTER #1 (Continued)

S118757348

Alias Name: 70000020
 Alias Type: Envirostor ID Number

Completed Info:

Completed Area Name: PROJECT WIDE
 Completed Sub Area Name: Not reported
 Completed Document Type: Phase 1
 Completed Date: 09/13/2005
 Comments: NA Determination

Completed Area Name: PROJECT WIDE
 Completed Sub Area Name: Not reported
 Completed Document Type: Environmental Oversight Agreement
 Completed Date: 02/10/2000
 Comments: Not reported

Completed Area Name: PROJECT WIDE
 Completed Sub Area Name: Not reported
 Completed Document Type: Cost Recovery Closeout Memo
 Completed Date: 09/19/2005
 Comments: Not reported

Future Area Name: Not reported
 Future Sub Area Name: Not reported
 Future Document Type: Not reported
 Future Due Date: Not reported
 Schedule Area Name: Not reported
 Schedule Sub Area Name: Not reported
 Schedule Document Type: Not reported
 Schedule Due Date: Not reported
 Schedule Revised Date: Not reported

V122
 NE
 1/2-1
 0.698 mi.
 3685 ft.

CHASE STREET SCHOOL
14041 CHASE STREET
PANORAMA CITY, CA 91402
Site 2 of 2 in cluster V

CA ENVIROSTOR S107736114
CA SCH N/A
CA CERS

Relative:
Higher
Actual:
821 ft.

ENVIROSTOR:
 Name: CHASE STREET SCHOOL
 Address: 14041 CHASE STREET
 City,State,Zip: PANORAMA CITY, CA 91402
 Facility ID: 19010007
 Status: Inactive - Withdrawn
 Status Date: 02/20/2013
 Site Code: 304167
 Site Type: School Investigation
 Site Type Detailed: School
 Acres: 8
 NPL: NO
 Regulatory Agencies: SMBRP
 Lead Agency: SMBRP
 Program Manager: Not reported
 Supervisor: Javier Hinojosa
 Division Branch: Southern California Schools & Brownfields Outreach
 Assembly: 46
 Senate: 18
 Special Program: Not reported

Map ID
Direction
Distance
Elevation

MAP FINDINGS

Site

Database(s)

EDR ID Number
EPA ID Number

CHASE STREET SCHOOL (Continued)

S107736114

Restricted Use: NO
Site Mgmt Req: NONE SPECIFIED
Funding: School District
Latitude: 34.22648
Longitude: -118.4396
APN: 2638015901
Past Use: AGRICULTURAL - ROW CROPS
Potential COC: Under Investigation Arsenic Chlordane DDD DDE DDT
Confirmed COC: 31001-NO 30001-NO 30004-NO 30006-NO 30007-NO 30008-NO
Potential Description: SOIL
Alias Name: CHASE ELEMENTARY SCHOOL
Alias Type: Alternate Name
Alias Name: LA USD-CHASE ST.SCH/CDE
Alias Type: Alternate Name
Alias Name: LOS ANGELES UNIFIED SCHOOL DISTRICT
Alias Type: Alternate Name
Alias Name: 2638015901
Alias Type: APN
Alias Name: 304167
Alias Type: Project Code (Site Code)
Alias Name: 19010007
Alias Type: Envirostor ID Number

Completed Info:

Completed Area Name: PROJECT WIDE
Completed Sub Area Name: Not reported
Completed Document Type: Phase 1
Completed Date: 06/02/2000
Comments: Phase I - Pursuant to an agreement between the Department of Toxic Substances Control (DTSC) and the California Department of Education, DTSC's Site Mitigation Program completed review of a Phase I Environmental Assessment and has determined that a Preliminary Endangerment Assessment (PEA) is required. The PEA will be conducted under DTSC's oversight pursuant to an agreement between DTSC and the Los Angeles Unified School District (LAUSD). Any subsequent cleanup activities (if needed) after the PEA would be conducted pursuant to an agreement with DTSC and LAUSD.

Completed Area Name: PROJECT WIDE
Completed Sub Area Name: Not reported
Completed Document Type: Environmental Oversight Agreement
Completed Date: 02/10/2000
Comments: Not reported

Future Area Name: Not reported
Future Sub Area Name: Not reported
Future Document Type: Not reported
Future Due Date: Not reported
Schedule Area Name: Not reported
Schedule Sub Area Name: Not reported
Schedule Document Type: Not reported
Schedule Due Date: Not reported
Schedule Revised Date: Not reported

SCH:

Name: CHASE STREET SCHOOL

Map ID
Direction
Distance
Elevation

MAP FINDINGS

Site

Database(s)

EDR ID Number
EPA ID Number

CHASE STREET SCHOOL (Continued)

S107736114

Address: 14041 CHASE STREET
City,State,Zip: PANORAMA CITY, CA 91402
Facility ID: 19010007
Site Type: School Investigation
Site Type Detail: School
Site Mgmt. Req.: NONE SPECIFIED
Acres: 8
National Priorities List: NO
Cleanup Oversight Agencies: SMBRP
Lead Agency: SMBRP
Lead Agency Description: DTSC - Site Cleanup Program
Project Manager: Not reported
Supervisor: Javier Hinojosa
Division Branch: Southern California Schools & Brownfields Outreach
Site Code: 304167
Assembly: 46
Senate: 18
Special Program Status: Not reported
Status: Inactive - Withdrawn
Status Date: 02/20/2013
Restricted Use: NO
Funding: School District
Latitude: 34.22648
Longitude: -118.4396
APN: 2638015901
Past Use: AGRICULTURAL - ROW CROPS
Potential COC: Under Investigation, Arsenic, Chlordane, DDD, DDE, DDT
Confirmed COC: 31001-NO, 30001-NO, 30004-NO, 30006-NO, 30007-NO, 30008-NO
Potential Description: SOIL
Alias Name: CHASE ELEMENTARY SCHOOL
Alias Type: Alternate Name
Alias Name: LA USD-CHASE ST.SCH/CDE
Alias Type: Alternate Name
Alias Name: LOS ANGELES UNIFIED SCHOOL DISTRICT
Alias Type: Alternate Name
Alias Name: 2638015901
Alias Type: APN
Alias Name: 304167
Alias Type: Project Code (Site Code)
Alias Name: 19010007
Alias Type: Envirostor ID Number

Completed Info:

Completed Area Name: PROJECT WIDE
Completed Sub Area Name: Not reported
Completed Document Type: Phase 1
Completed Date: 06/02/2000
Comments: Phase I - Pursuant to an agreement between the Department of Toxic Substances Control (DTSC) and the California Department of Education, DTSC's Site Mitigation Program completed review of a Phase I Environmental Assessment and has determined that a Preliminary Endangerment Assessment (PEA) is required. The PEA will be conducted under DTSC's oversight pursuant to an agreement between DTSC and the Los Angeles Unified School District (LAUSD). Any subsequent cleanup activities (if needed) after the PEA would be conducted pursuant to an agreement with DTSC and LAUSD.

Completed Area Name: PROJECT WIDE

Map ID
Direction
Distance
Elevation

MAP FINDINGS

Site

Database(s)

EDR ID Number
EPA ID Number

CHASE STREET SCHOOL (Continued)

S107736114

Completed Sub Area Name: Not reported
Completed Document Type: Environmental Oversight Agreement
Completed Date: 02/10/2000
Comments: Not reported

Future Area Name: Not reported
Future Sub Area Name: Not reported
Future Document Type: Not reported
Future Due Date: Not reported
Schedule Area Name: Not reported
Schedule Sub Area Name: Not reported
Schedule Document Type: Not reported
Schedule Due Date: Not reported
Schedule Revised Date: Not reported

CERS:

Name: VALLEY REGION EARLY
Address: 14041 CHASE STREET
City,State,Zip: PANORAMA CITY, CA 91402
Site ID: 371791
CERS ID: 70000020
CERS Description: School Investigation

Affiliation:

Affiliation Type Desc: Supervisor
Entity Name: JAVIER HINOJOSA
Entity Title: Not reported
Affiliation Address: Not reported
Affiliation City: Not reported
Affiliation State: Not reported
Affiliation Country: Not reported
Affiliation Zip: Not reported
Affiliation Phone: Not reported

Name: CHASE STREET SCHOOL
Address: 14041 CHASE STREET
City,State,Zip: PANORAMA CITY, CA 91402
Site ID: 335970
CERS ID: 19010007
CERS Description: School Investigation

Affiliation:

Affiliation Type Desc: Supervisor
Entity Name: JAVIER HINOJOSA
Entity Title: Not reported
Affiliation Address: Not reported
Affiliation City: Not reported
Affiliation State: Not reported
Affiliation Country: Not reported
Affiliation Zip: Not reported
Affiliation Phone: Not reported

MAP FINDINGS

Map ID
 Direction
 Distance
 Elevation

Site

Database(s)

EDR ID Number
 EPA ID Number

123
 SW
 1/2-1
 0.761 mi.
 4017 ft.

VISHAY TECHNO
7803 & 7777 LEMONA AVE
VAN NUYS, CA 91405

CA ENVIROSTOR S105557630
CA VCP N/A

Relative:
Lower
Actual:
782 ft.

ENVIROSTOR:
 Name: VISHAY TECHNO
 Address: 7803 & 7777 LEMONA AVE
 City,State,Zip: VAN NUYS, CA 91405
 Facility ID: 19360534
 Status: Certified
 Status Date: 04/30/2009
 Site Code: 301116
 Site Type: Voluntary Cleanup
 Site Type Detailed: Voluntary Cleanup
 Acres: 1
 NPL: NO
 Regulatory Agencies: SMBRP
 Lead Agency: SMBRP
 Program Manager: Not reported
 Supervisor: Rita Kamat
 Division Branch: Cleanup Chatsworth
 Assembly: 46
 Senate: 18
 Special Program: Voluntary Cleanup Program
 Restricted Use: NO
 Site Mgmt Req: NONE SPECIFIED
 Funding: Responsible Party
 Latitude: 34.21153
 Longitude: -118.4609
 APN: 2209037038, 2209037049
 Past Use: AEROSPACE MANUFACTURING/MAINTENANCE
 Potential COC: * HALOGENATED SOLVENTS * UNSPECIFIED SOLVENT MIXTURES * OTHER
 INORGANIC SOLID WASTE Tetrachloroethylene (PCE Trichloroethylene (TCE
 Confirmed COC: Tetrachloroethylene (PCE Trichloroethylene (TCE * HALOGENATED
 SOLVENTS
 Potential Description: SOIL, SV
 Alias Name: CINMARK COMPANY LTD.
 Alias Type: Alternate Name
 Alias Name: 2209037038
 Alias Type: APN
 Alias Name: 2209037049
 Alias Type: APN
 Alias Name: 110033614300
 Alias Type: EPA (FRS #)
 Alias Name: 301116
 Alias Type: Project Code (Site Code)
 Alias Name: 19360534
 Alias Type: Envirostor ID Number

Completed Info:
 Completed Area Name: PROJECT WIDE
 Completed Sub Area Name: Not reported
 Completed Document Type: Removal Action Completion Report
 Completed Date: 02/26/2009
 Comments: Report is being finalized.

Completed Area Name: PROJECT WIDE
 Completed Sub Area Name: Not reported

Map ID
Direction
Distance
Elevation

MAP FINDINGS

Site

Database(s)

EDR ID Number
EPA ID Number

VISHAY TECHNO (Continued)

S105557630

Completed Document Type: Removal Action Workplan
Completed Date: 04/16/2004
Comments: Removal of soil and instalation of SVE Pilot Test.

Completed Area Name: PROJECT WIDE
Completed Sub Area Name: Not reported
Completed Document Type: Fieldwork
Completed Date: 04/30/2004
Comments: Removal and installation completed.

Completed Area Name: PROJECT WIDE
Completed Sub Area Name: Not reported
Completed Document Type: Monitoring Plan
Completed Date: 05/07/2004
Comments: Groundwater Monitoring Workplan given conditional approval with incorporation of DTSC comments.

Completed Area Name: PROJECT WIDE
Completed Sub Area Name: Not reported
Completed Document Type: Monitoring Report
Completed Date: 09/14/2004
Comments: Submitted

Completed Area Name: PROJECT WIDE
Completed Sub Area Name: Not reported
Completed Document Type: Monitoring Report
Completed Date: 02/23/2005
Comments: Submitted

Completed Area Name: PROJECT WIDE
Completed Sub Area Name: Not reported
Completed Document Type: Monitoring Report
Completed Date: 07/25/2005
Comments: Submitted

Completed Area Name: PROJECT WIDE
Completed Sub Area Name: Not reported
Completed Document Type: Community Profile
Completed Date: 02/01/2004
Comments: Community Profile completed.

Completed Area Name: PROJECT WIDE
Completed Sub Area Name: Not reported
Completed Document Type: Well Decommissioning Workplan
Completed Date: 03/24/2009
Comments: Approved

Completed Area Name: PROJECT WIDE
Completed Sub Area Name: Not reported
Completed Document Type: Fieldwork
Completed Date: 07/30/2008
Comments: DTSC and ENSR measured the groundwater levels in site wells, the source area well is dry.

Completed Area Name: PROJECT WIDE
Completed Sub Area Name: Not reported
Completed Document Type: Well Decommissioning Report

Map ID
Direction
Distance
Elevation

MAP FINDINGS

Site

Database(s)

EDR ID Number
EPA ID Number

VISHAY TECHNO (Continued)

S105557630

Completed Date: 05/05/2009
Comments: Well decommissioned, Report approved.

Completed Area Name: PROJECT WIDE
Completed Sub Area Name: Not reported
Completed Document Type: CEQA - Notice of Exemption
Completed Date: 05/14/2004
Comments: Notice of exemption completed for the Site.

Completed Area Name: PROJECT WIDE
Completed Sub Area Name: Not reported
Completed Document Type: Voluntary Cleanup Agreement
Completed Date: 08/20/2002
Comments: Signed VCA to further investigate the Site & determine if a Removal Action is required.

Future Area Name: Not reported
Future Sub Area Name: Not reported
Future Document Type: Not reported
Future Due Date: Not reported
Schedule Area Name: Not reported
Schedule Sub Area Name: Not reported
Schedule Document Type: Not reported
Schedule Due Date: Not reported
Schedule Revised Date: Not reported

VCP:

Name: VISHAY TECHNO
Address: 7803 & 7777 LEMONA AVE
City,State,Zip: VAN NUYS, CA 91405
Facility ID: 19360534
Site Type: Voluntary Cleanup
Site Type Detail: Voluntary Cleanup
Site Mgmt. Req.: NONE SPECIFIED
Acres: 1
National Priorities List: NO
Cleanup Oversight Agencies: SMBRP
Lead Agency: SMBRP
Lead Agency Description: DTSC - Site Cleanup Program
Project Manager: Not reported
Supervisor: Rita Kamat
Division Branch: Cleanup Chatsworth
Site Code: 301116
Assembly: 46
Senate: 18
Special Programs Code: Voluntary Cleanup Program
Status: Certified
Status Date: 04/30/2009
Restricted Use: NO
Funding: Responsible Party
Lat/Long: 34.21153 / -118.4609
APN: 2209037038, 2209037049
Past Use: AEROSPACE MANUFACTURING/MAINTENANCE
Potential COC: 10003, 10198, 20011, 30022, 30027
Confirmed COC: 30022,30027,10003
Potential Description: SOIL, SV
Alias Name: CINMARK COMPANY LTD.

Map ID
Direction
Distance
Elevation

MAP FINDINGS

Site

Database(s)

EDR ID Number
EPA ID Number

VISHAY TECHNO (Continued)

S105557630

Alias Type: Alternate Name
Alias Name: 2209037038
Alias Type: APN
Alias Name: 2209037049
Alias Type: APN
Alias Name: 110033614300
Alias Type: EPA (FRS #)
Alias Name: 301116
Alias Type: Project Code (Site Code)
Alias Name: 19360534
Alias Type: Envirostor ID Number

Completed Info:

Completed Area Name: PROJECT WIDE
Completed Sub Area Name: Not reported
Completed Document Type: Removal Action Completion Report
Completed Date: 02/26/2009
Comments: Report is being finalized.

Completed Area Name: PROJECT WIDE
Completed Sub Area Name: Not reported
Completed Document Type: Removal Action Workplan
Completed Date: 04/16/2004
Comments: Removal of soil and instalation of SVE Pilot Test.

Completed Area Name: PROJECT WIDE
Completed Sub Area Name: Not reported
Completed Document Type: Fieldwork
Completed Date: 04/30/2004
Comments: Removal and installation completed.

Completed Area Name: PROJECT WIDE
Completed Sub Area Name: Not reported
Completed Document Type: Monitoring Plan
Completed Date: 05/07/2004
Comments: Groundwater Monitoring Workplan given conditional approval with incorporation of DTSC comments.

Completed Area Name: PROJECT WIDE
Completed Sub Area Name: Not reported
Completed Document Type: Monitoring Report
Completed Date: 09/14/2004
Comments: Submitted

Completed Area Name: PROJECT WIDE
Completed Sub Area Name: Not reported
Completed Document Type: Monitoring Report
Completed Date: 02/23/2005
Comments: Submitted

Completed Area Name: PROJECT WIDE
Completed Sub Area Name: Not reported
Completed Document Type: Monitoring Report
Completed Date: 07/25/2005
Comments: Submitted

Completed Area Name: PROJECT WIDE
Completed Sub Area Name: Not reported

Map ID
Direction
Distance
Elevation

MAP FINDINGS

Site

Database(s)

EDR ID Number
EPA ID Number

VISHAY TECHNO (Continued)

S105557630

Completed Document Type: Community Profile
Completed Date: 02/01/2004
Comments: Community Profile completed.

Completed Area Name: PROJECT WIDE
Completed Sub Area Name: Not reported
Completed Document Type: Well Decommissioning Workplan
Completed Date: 03/24/2009
Comments: Approved

Completed Area Name: PROJECT WIDE
Completed Sub Area Name: Not reported
Completed Document Type: Fieldwork
Completed Date: 07/30/2008
Comments: DTSC and ENSR measured the groundwater levels in site wells, the source area well is dry.

Completed Area Name: PROJECT WIDE
Completed Sub Area Name: Not reported
Completed Document Type: Well Decommissioning Report
Completed Date: 05/05/2009
Comments: Well decommissioned, Report approved.

Completed Area Name: PROJECT WIDE
Completed Sub Area Name: Not reported
Completed Document Type: CEQA - Notice of Exemption
Completed Date: 05/14/2004
Comments: Notice of exemption completed for the Site.

Completed Area Name: PROJECT WIDE
Completed Sub Area Name: Not reported
Completed Document Type: Voluntary Cleanup Agreement
Completed Date: 08/20/2002
Comments: Signed VCA to further investigate the Site & determine if a Removal Action is required.

Future Area Name: Not reported
Future Sub Area Name: Not reported
Future Document Type: Not reported
Future Due Date: Not reported
Schedule Area Name: Not reported
Schedule Sub Area Name: Not reported
Schedule Document Type: Not reported
Schedule Due Date: Not reported
Schedule Revised Date: Not reported

124
SW
1/2-1
0.912 mi.
4813 ft.

PHOTO FABRICATORS INC
7648 BURNET AVE.
VAN NUYS, CA 91405

RCRA-LQG 1001075516
CA ENVIROSTOR CAD983576695
CA EMI

Relative:
Lower
Actual:
779 ft.

RCRA-LQG:
Date form received by agency:2018-09-04 00:00:00.0
Facility name: PHOTO FABRICATORS INC
Facility address: 7648 BURNET AVE.
VAN NUYS, CA 91405-1005
EPA ID: CAD983576695

Map ID
Direction
Distance
Elevation

MAP FINDINGS

Site

Database(s)

EDR ID Number
EPA ID Number

PHOTO FABRICATORS INC (Continued)

1001075516

Mailing address: BURNET AVE.
VAN NUYS, CA 91405
Contact: STEVE L BROOKS
Contact address: BURNET AVE.
VAN NUYS, CA 91405-1005
Contact country: US
Contact telephone: 818-781-1010
Telephone ext.: 103
Contact email: STEVE@PHOTOFABRICATORS.COM
EPA Region: 09
Land type: Private
Classification: Large Quantity Generator
Description: Handler: generates 1,000 kg or more of hazardous waste during any calendar month; or generates more than 1 kg of acutely hazardous waste during any calendar month; or generates more than 100 kg of any residue or contaminated soil, waste or other debris resulting from the cleanup of a spill, into or on any land or water, of acutely hazardous waste during any calendar month; or generates 1 kg or less of acutely hazardous waste during any calendar month, and accumulates more than 1 kg of acutely hazardous waste at any time; or generates 100 kg or less of any residue or contaminated soil, waste or other debris resulting from the cleanup of a spill, into or on any land or water, of acutely hazardous waste during any calendar month, and accumulates more than 100 kg of that material at any time

Owner/Operator Summary:

Owner/operator name: PHOTO FABRICATORS, INC.
Owner/operator address: BURNET AVE.
VAN NUYS, CA 91405
Owner/operator country: US
Owner/operator telephone: 818-781-1010
Owner/operator email: STEVE@PHOTOFABRICATORS.COM
Owner/operator fax: Not reported
Owner/operator extension: 103
Legal status: Private
Owner/Operator Type: Operator
Owner/Op start date: 1985-01-01 00:00:00.
Owner/Op end date: Not reported

Owner/operator name: STEVE BROOKS
Owner/operator address: BURNET AVE.
VAN NUYS, CA 91405
Owner/operator country: US
Owner/operator telephone: 818-781-1010
Owner/operator email: STEVE@PHOTOFABRICATORS.COM
Owner/operator fax: Not reported
Owner/operator extension: 103
Legal status: Private
Owner/Operator Type: Owner
Owner/Op start date: 1985-01-01 00:00:00.
Owner/Op end date: Not reported

Handler Activities Summary:

U.S. importer of hazardous waste: No
Mixed waste (haz. and radioactive): No
Recycler of hazardous waste: No

Map ID
Direction
Distance
Elevation

MAP FINDINGS

Site

Database(s)

EDR ID Number
EPA ID Number

PHOTO FABRICATORS INC (Continued)

1001075516

Transporter of hazardous waste: No
Treater, storer or disposer of HW: No
Underground injection activity: No
On-site burner exemption: No
Furnace exemption: No
Used oil fuel burner: No
Used oil processor: No
User oil refiner: No
Used oil fuel marketer to burner: No
Used oil Specification marketer: No
Used oil transfer facility: No
Used oil transporter: No

Historical Generators:

Date form received by agency:2016-02-11 00:00:00.0
Site name: PHOTO FABRICATORS, INC.
Classification: Large Quantity Generator

Date form received by agency:2014-03-01 00:00:00.0
Site name: PHOTO FABRICATORS INC
Classification: Large Quantity Generator

Date form received by agency:2012-02-24 00:00:00.0
Site name: PHOTO FABRICATORS, INC
Classification: Large Quantity Generator

Date form received by agency:2010-02-16 00:00:00.0
Site name: PHOTO FABRICATORS, INC.
Classification: Large Quantity Generator

Date form received by agency:2008-02-18 00:00:00.0
Site name: PHOTO FABRICATORS, INC.
Classification: Large Quantity Generator

Date form received by agency:2006-02-13 00:00:00.0
Site name: PHOTO FABRICATORS, INC
Classification: Large Quantity Generator

Date form received by agency:2004-02-12 00:00:00.0
Site name: PHOTO FABRICATORS, INC
Classification: Large Quantity Generator

Date form received by agency:2002-02-08 00:00:00.0
Site name: PHOTO FABRICATORS, INC
Classification: Large Quantity Generator

Date form received by agency:2000-10-12 00:00:00.0
Site name: PHOTO FABRICATORS, INC.
Classification: Large Quantity Generator

Date form received by agency:1999-03-04 00:00:00.0
Site name: PHOTO FABRICATORS, INC.
Classification: Large Quantity Generator

Date form received by agency:1996-09-01 00:00:00.0
Site name: PHOTO FABRICATORS INC
Classification: Large Quantity Generator

Map ID
Direction
Distance
Elevation

MAP FINDINGS

Site

Database(s)

EDR ID Number
EPA ID Number

PHOTO FABRICATORS INC (Continued)

1001075516

Date form received by agency: 1996-02-22 00:00:00.0
Site name: PHOTO FABRICATORS, INC.
Classification: Large Quantity Generator

Date form received by agency: 1996-01-16 00:00:00.0
Site name: PHOTO FABRICATORS INC
Classification: Large Quantity Generator

Date form received by agency: 1994-03-14 00:00:00.0
Site name: PHOTO FABRICATORS, INC{
Classification: Large Quantity Generator

Date form received by agency: 1992-02-14 00:00:00.0
Site name: PHOTO FABRICATORS INC.
Classification: Large Quantity Generator

Hazardous Waste Summary:

- . Waste code: 121
- . Waste name: Alkaline solution (pH >12.5) with metals (antimony, arsenic, barium, beryllium, cadmium, chromium, cobalt, copper, lead, mercury, molybdenum, nickel, selenium, silver, thallium, vanadium, and zinc)

- . Waste code: 132
- . Waste name: Aqueous solution w/metals (< restricted levels and see waste code 121 for a list of metals)

- . Waste code: 181
- . Waste name: Other inorganic solid waste

- . Waste code: 792
- . Waste name: Liquids with pH < 2 with metals

- . Waste code: D001
- . Waste name: IGNITABLE WASTE

- . Waste code: D002
- . Waste name: CORROSIVE WASTE

- . Waste code: D004
- . Waste name: ARSENIC

- . Waste code: D006
- . Waste name: CADMIUM

- . Waste code: D007
- . Waste name: CHROMIUM

- . Waste code: D008
- . Waste name: LEAD

- . Waste code: D010
- . Waste name: SELENIUM

- . Waste code: D011
- . Waste name: SILVER

Map ID
Direction
Distance
Elevation

MAP FINDINGS

Site

Database(s)

EDR ID Number
EPA ID Number

PHOTO FABRICATORS INC (Continued)

1001075516

Biennial Reports:

Last Biennial Reporting Year: 2017

Annual Waste Handled:

Waste code:	D002
Waste name:	A WASTE WHICH HAS A PH OF LESS THAN 2 OR GREATER THAN 12.5 IS CONSIDERED TO BE A CORROSIVE HAZARDOUS WASTE. SODIUM HYDROXIDE, A CAUSTIC SOLUTION WITH A HIGH PH, IS OFTEN USED BY INDUSTRIES TO CLEAN OR DEGREASE PARTS. HYDROCHLORIC ACID, A SOLUTION WITH A LOW PH, IS USED BY MANY INDUSTRIES TO CLEAN METAL PARTS PRIOR TO PAINTING. WHEN THESE CAUSTIC OR ACID SOLUTIONS BECOME CONTAMINATED AND MUST BE DISPOSED, THE WASTE WOULD BE A CORROSIVE HAZARDOUS WASTE.
Amount (Lbs):	61775.4
Waste code:	D004
Waste name:	ARSENIC
Amount (Lbs):	43143.5
Waste code:	D006
Waste name:	CADMIUM
Amount (Lbs):	7920.3
Waste code:	D007
Waste name:	CHROMIUM
Amount (Lbs):	34824.4
Waste code:	D008
Waste name:	LEAD
Amount (Lbs):	61975.4
Waste code:	D010
Waste name:	SELENIUM
Amount (Lbs):	26950.9
Waste code:	D011
Waste name:	SILVER
Amount (Lbs):	26950.9

Facility Has Received Notices of Violations:

Regulation violated:	Not reported
Area of violation:	Generators - Pre-transport
Date violation determined:	2020-03-17 10:25:21.0
Date achieved compliance:	2020-01-30 00:00:00.0
Violation lead agency:	State
Enforcement action:	Not reported
Enforcement action date:	Not reported
Enf. disposition status:	Not reported
Enf. disp. status date:	Not reported
Enforcement lead agency:	Not reported
Proposed penalty amount:	Not reported
Final penalty amount:	Not reported
Paid penalty amount:	Not reported
Regulation violated:	Not reported
Area of violation:	Generators - Pre-transport

Map ID
Direction
Distance
Elevation

MAP FINDINGS

Site

Database(s)

EDR ID Number
EPA ID Number

PHOTO FABRICATORS INC (Continued)

1001075516

Date violation determined: 2016-01-04 23:46:43.0
Date achieved compliance: 2014-07-22 00:00:00.0
Violation lead agency: State
Enforcement action: WRITTEN INFORMAL
Enforcement action date: 2013-12-06 00:00:00.0
Enf. disposition status: Not reported
Enf. disp. status date: Not reported
Enforcement lead agency: State
Proposed penalty amount: Not reported
Final penalty amount: Not reported
Paid penalty amount: Not reported

Regulation violated: Not reported
Area of violation: Generators - General
Date violation determined: 2005-02-14 10:48:38.0
Date achieved compliance: 2004-12-08 00:00:00.0
Violation lead agency: EPA
Enforcement action: Not reported
Enforcement action date: 2004-11-17 00:00:00.0
Enf. disposition status: Not reported
Enf. disp. status date: Not reported
Enforcement lead agency: EPA
Proposed penalty amount: Not reported
Final penalty amount: Not reported
Paid penalty amount: Not reported

Regulation violated: Not reported
Area of violation: Generators - General
Date violation determined: 2005-02-14 10:48:38.0
Date achieved compliance: 2004-12-08 00:00:00.0
Violation lead agency: EPA
Enforcement action: WRITTEN INFORMAL
Enforcement action date: 2004-12-08 00:00:00.0
Enf. disposition status: Not reported
Enf. disp. status date: Not reported
Enforcement lead agency: EPA
Proposed penalty amount: Not reported
Final penalty amount: Not reported
Paid penalty amount: Not reported

Evaluation Action Summary:
Evaluation date: 2020-01-16 00:00:00.0
Evaluation: COMPLIANCE EVALUATION INSPECTION ON-SITE
Area of violation: Generators - Pre-transport
Date achieved compliance: 2020-01-30 00:00:00.0
Evaluation lead agency: State

Evaluation date: 2017-01-26 00:00:00.0
Evaluation: COMPLIANCE EVALUATION INSPECTION ON-SITE
Area of violation: Not reported
Date achieved compliance: Not reported
Evaluation lead agency: State

Evaluation date: 2014-07-22 00:00:00.0
Evaluation: COMPLIANCE EVALUATION INSPECTION ON-SITE
Area of violation: Not reported
Date achieved compliance: Not reported

Map ID
Direction
Distance
Elevation

MAP FINDINGS

Site

Database(s)

EDR ID Number
EPA ID Number

PHOTO FABRICATORS INC (Continued)

1001075516

Evaluation lead agency: State

Evaluation date: 2013-12-06 00:00:00.0
Evaluation: COMPLIANCE EVALUATION INSPECTION ON-SITE
Area of violation: Generators - Pre-transport
Date achieved compliance: 2014-07-22 00:00:00.0
Evaluation lead agency: State

Evaluation date: 2013-12-06 00:00:00.0
Evaluation: COMPLIANCE EVALUATION INSPECTION ON-SITE
Area of violation: Not reported
Date achieved compliance: Not reported
Evaluation lead agency: State

Evaluation date: 2010-02-04 00:00:00.0
Evaluation: COMPLIANCE EVALUATION INSPECTION ON-SITE
Area of violation: Not reported
Date achieved compliance: Not reported
Evaluation lead agency: State

Evaluation date: 2006-10-26 00:00:00.0
Evaluation: COMPLIANCE EVALUATION INSPECTION ON-SITE
Area of violation: Not reported
Date achieved compliance: Not reported
Evaluation lead agency: State

Evaluation date: 2004-09-15 00:00:00.0
Evaluation: COMPLIANCE EVALUATION INSPECTION ON-SITE
Area of violation: Generators - General
Date achieved compliance: 2004-12-08 00:00:00.0
Evaluation lead agency: EPA

Evaluation date: 2003-10-23 00:00:00.0
Evaluation: COMPLIANCE EVALUATION INSPECTION ON-SITE
Area of violation: Not reported
Date achieved compliance: Not reported
Evaluation lead agency: State Contractor/Grantee

ENVIROSTOR:

Name: PHOTO FABRICATORS, INC.
Address: 7648 BURNET AVENUE
City,State,Zip: VAN NUYS, CA 91405
Facility ID: 71003117
Status: Refer: Other Agency
Status Date: Not reported
Site Code: Not reported
Site Type: Tiered Permit
Site Type Detailed: Tiered Permit
Acres: Not reported
NPL: NO
Regulatory Agencies: NONE SPECIFIED
Lead Agency: NONE SPECIFIED
Program Manager: Not reported
Supervisor: Not reported
Division Branch: Cleanup Chatsworth
Assembly: 46
Senate: 18
Special Program: Not reported

Map ID
Direction
Distance
Elevation

MAP FINDINGS

Site

Database(s)

EDR ID Number
EPA ID Number

PHOTO FABRICATORS INC (Continued)

1001075516

Restricted Use: NO
Site Mgmt Req: NONE SPECIFIED
Funding: Not reported
Latitude: 34.20993
Longitude: -118.4623
APN: NONE SPECIFIED
Past Use: NONE SPECIFIED
Potential COC: NONE SPECIFIED
Confirmed COC: NONE SPECIFIED
Potential Description: NONE SPECIFIED
Alias Name: CAD983576695
Alias Type: EPA Identification Number
Alias Name: 110000477109
Alias Type: EPA (FRS #)
Alias Name: 71003117
Alias Type: Envirostor ID Number

Completed Info:

Completed Area Name: Not reported
Completed Sub Area Name: Not reported
Completed Document Type: Not reported
Completed Date: Not reported
Comments: Not reported

Future Area Name: Not reported
Future Sub Area Name: Not reported
Future Document Type: Not reported
Future Due Date: Not reported
Schedule Area Name: Not reported
Schedule Sub Area Name: Not reported
Schedule Document Type: Not reported
Schedule Due Date: Not reported
Schedule Revised Date: Not reported

EMI:

Name: PHOTO FABRICATORS INC
Address: 7648 BURNET AV
City,State,Zip: VAN NUYS, CA 914051005
Year: 1990
County Code: 19
Air Basin: SC
Facility ID: 52536
Air District Name: SC
SIC Code: 3441
Air District Name: SOUTH COAST AQMD
Community Health Air Pollution Info System: Not reported
Consolidated Emission Reporting Rule: Not reported
Total Organic Hydrocarbon Gases Tons/Yr: 0
Reactive Organic Gases Tons/Yr: 0
Carbon Monoxide Emissions Tons/Yr: 0
NOX - Oxides of Nitrogen Tons/Yr: 0
SOX - Oxides of Sulphur Tons/Yr: 0
Particulate Matter Tons/Yr: 0
Part. Matter 10 Micrometers and Smllr Tons/Yr:0

Map ID
Direction
Distance
Elevation

MAP FINDINGS

Site

Database(s)

EDR ID Number
EPA ID Number

125
SSW
1/2-1
0.932 mi.
4919 ft.

FULTON JUNIOR HIGH SCHOOL
7477 KESTER AVE
VAN NUYS, CA 91405

CA ENVIROSTOR U001568164
CA SCH N/A
CA HIST UST

Relative:
Lower

ENVIROSTOR:

Actual:
768 ft.

Name: VALLEY REGION HIGH SCHOOL #9 5640037
Address: 7477 KESTER AVENUE
City,State,Zip: VAN NUYS, CA 91405
Facility ID: 60000261
Status: No Further Action
Status Date: 10/12/2006
Site Code: 304524
Site Type: School Investigation
Site Type Detailed: School
Acres: 13.5
NPL: NO
Regulatory Agencies: SMBRP
Lead Agency: SMBRP
Program Manager: Not reported
Supervisor: Javier Hinojosa
Division Branch: Southern California Schools & Brownfields Outreach
Assembly: 46
Senate: 18
Special Program: Not reported
Restricted Use: NO
Site Mgmt Req: NONE SPECIFIED
Funding: School District
Latitude: 34.20729
Longitude: -118.4577
APN: NONE SPECIFIED
Past Use: NONE
Potential COC: Chlordane DDD DDE DDT TPH-gas
Confirmed COC: 30025-NO Chlordane 30006-NO 30007-NO 30008-NO
Potential Description: SOIL
Alias Name: 304524
Alias Type: Project Code (Site Code)
Alias Name: 60000261
Alias Type: Envirostor ID Number

Completed Info:

Completed Area Name: PROJECT WIDE
Completed Sub Area Name: Not reported
Completed Document Type: Preliminary Endangerment Assessment Report
Completed Date: 10/12/2006
Comments: Issued PEA further action letter. The additional investigation will consist of an Supplemental Site Investigation to evaluate the 1.5 acre additional property for environmental impacts.

Completed Area Name: PROJECT WIDE
Completed Sub Area Name: Not reported
Completed Document Type: Supplemental Site Investigation Workplan
Completed Date: 11/02/2006
Comments: Issued Supplemental Site Investigation Workplan approval letter.

Completed Area Name: 1.5 Acre Addition
Completed Sub Area Name: Not reported
Completed Document Type: Phase 1
Completed Date: 01/17/2007

Map ID
Direction
Distance
Elevation

MAP FINDINGS

Site

Database(s)

EDR ID Number
EPA ID Number

FULTON JUNIOR HIGH SCHOOL (Continued)

U001568164

Comments: Issued Phase I Equivalent approval letter.

Completed Area Name: PROJECT WIDE
Completed Sub Area Name: Not reported
Completed Document Type: Other Report
Completed Date: 05/23/2006
Comments: PEA Scoping Document

Completed Area Name: PROJECT WIDE
Completed Sub Area Name: Not reported
Completed Document Type: Other Report
Completed Date: 12/22/2006
Comments: SSI Completion Report

Completed Area Name: PROJECT WIDE
Completed Sub Area Name: Not reported
Completed Document Type: Other Report
Completed Date: 08/21/2006
Comments: PEA Report

Completed Area Name: PROJECT WIDE
Completed Sub Area Name: Not reported
Completed Document Type: Cost Recovery Closeout Memo
Completed Date: 11/23/2011
Comments: Closeout Memo completed on 11/23/11.

Future Area Name: Not reported
Future Sub Area Name: Not reported
Future Document Type: Not reported
Future Due Date: Not reported
Schedule Area Name: Not reported
Schedule Sub Area Name: Not reported
Schedule Document Type: Not reported
Schedule Due Date: Not reported
Schedule Revised Date: Not reported

Name: VALERIO PRIMARY CENTER
Address: 7477 KESTER AVENUE
City,State,Zip: VAN NUYS, CA 91405
Facility ID: 19010003
Status: No Further Action
Status Date: 10/08/1999
Site Code: 300744
Site Type: School Investigation
Site Type Detailed: School
Acres: 2
NPL: NO
Regulatory Agencies: SMBRP
Lead Agency: SMBRP
Program Manager: Not reported
Supervisor: Rita Kamat
Division Branch: Southern California Schools & Brownfields Outreach
Assembly: 46
Senate: 18
Special Program: Not reported
Restricted Use: NO
Site Mgmt Req: NONE SPECIFIED

Map ID
Direction
Distance
Elevation

MAP FINDINGS

Site

Database(s)

EDR ID Number
EPA ID Number

FULTON JUNIOR HIGH SCHOOL (Continued)

U001568164

Funding: School District
Latitude: 34.20638
Longitude: -118.4575
APN: NONE SPECIFIED
Past Use: AGRICULTURAL - ROW CROPS
Potential COC: Arsenic Lead
Confirmed COC: NONE SPECIFIED
Potential Description: SOIL
Alias Name: VALERIO PRIMARY CENTER
Alias Type: Alternate Name
Alias Name: VALERIO PRIMARY CENTER
Alias Type: Alternate Name
Alias Name: 300744
Alias Type: Project Code (Site Code)
Alias Name: 19010003
Alias Type: Envirostor ID Number

Completed Info:

Completed Area Name: PROJECT WIDE
Completed Sub Area Name: Not reported
Completed Document Type: Preliminary Endangerment Assessment Report
Completed Date: 12/08/1999
Comments: Not reported

Completed Area Name: PROJECT WIDE
Completed Sub Area Name: Not reported
Completed Document Type: Environmental Oversight Agreement
Completed Date: 02/10/2000
Comments: Not reported

Future Area Name: Not reported
Future Sub Area Name: Not reported
Future Document Type: Not reported
Future Due Date: Not reported
Schedule Area Name: Not reported
Schedule Sub Area Name: Not reported
Schedule Document Type: Not reported
Schedule Due Date: Not reported
Schedule Revised Date: Not reported

SCH:

Name: VALLEY REGION HIGH SCHOOL #9 5640037
Address: 7477 KESTER AVENUE
City,State,Zip: VAN NUYS, CA 91405
Facility ID: 60000261
Site Type: School Investigation
Site Type Detail: School
Site Mgmt. Req.: NONE SPECIFIED
Acres: 13.5
National Priorities List: NO
Cleanup Oversight Agencies: SMBRP
Lead Agency: SMBRP
Lead Agency Description: DTSC - Site Cleanup Program
Project Manager: Not reported
Supervisor: Javier Hinojosa
Division Branch: Southern California Schools & Brownfields Outreach

Map ID
Direction
Distance
Elevation

MAP FINDINGS

Site

Database(s)

EDR ID Number
EPA ID Number

FULTON JUNIOR HIGH SCHOOL (Continued)

U001568164

Site Code: 304524
Assembly: 46
Senate: 18
Special Program Status: Not reported
Status: No Further Action
Status Date: 10/12/2006
Restricted Use: NO
Funding: School District
Latitude: 34.20729
Longitude: -118.4577
APN: NONE SPECIFIED
Past Use: NONE
Potential COC: Chlordane, DDD, DDE, DDT, TPH-gas
Confirmed COC: 30025-NO, Chlordane, 30006-NO, 30007-NO, 30008-NO
Potential Description: SOIL
Alias Name: 304524
Alias Type: Project Code (Site Code)
Alias Name: 60000261
Alias Type: Envirostor ID Number

Completed Info:

Completed Area Name: PROJECT WIDE
Completed Sub Area Name: Not reported
Completed Document Type: Preliminary Endangerment Assessment Report
Completed Date: 10/12/2006
Comments: Issued PEA further action letter. The additional investigation will consist of an Supplemental Site Investigation to evaluate the 1.5 acre additional property for environmental impacts.

Completed Area Name: PROJECT WIDE
Completed Sub Area Name: Not reported
Completed Document Type: Supplemental Site Investigation Workplan
Completed Date: 11/02/2006
Comments: Issued Supplemental Site Investigation Workplan approval letter.

Completed Area Name: 1.5 Acre Addition
Completed Sub Area Name: Not reported
Completed Document Type: Phase 1
Completed Date: 01/17/2007
Comments: Issued Phase I Equivalent approval letter.

Completed Area Name: PROJECT WIDE
Completed Sub Area Name: Not reported
Completed Document Type: Other Report
Completed Date: 05/23/2006
Comments: PEA Scoping Document

Completed Area Name: PROJECT WIDE
Completed Sub Area Name: Not reported
Completed Document Type: Other Report
Completed Date: 12/22/2006
Comments: SSI Completion Report

Completed Area Name: PROJECT WIDE
Completed Sub Area Name: Not reported
Completed Document Type: Other Report
Completed Date: 08/21/2006
Comments: PEA Report

Map ID
Direction
Distance
Elevation

MAP FINDINGS

Site

Database(s)

EDR ID Number
EPA ID Number

FULTON JUNIOR HIGH SCHOOL (Continued)

U001568164

Completed Area Name: PROJECT WIDE
Completed Sub Area Name: Not reported
Completed Document Type: Cost Recovery Closeout Memo
Completed Date: 11/23/2011
Comments: Closeout Memo completed on 11/23/11.

Future Area Name: Not reported
Future Sub Area Name: Not reported
Future Document Type: Not reported
Future Due Date: Not reported
Schedule Area Name: Not reported
Schedule Sub Area Name: Not reported
Schedule Document Type: Not reported
Schedule Due Date: Not reported
Schedule Revised Date: Not reported

Name: VALERIO PRIMARY CENTER
Address: 7477 KESTER AVENUE
City,State,Zip: VAN NUYS, CA 91405
Facility ID: 19010003
Site Type: School Investigation
Site Type Detail: School
Site Mgmt. Req.: NONE SPECIFIED
Acres: 2
National Priorities List: NO
Cleanup Oversight Agencies: SMBRP
Lead Agency: SMBRP
Lead Agency Description: DTSC - Site Cleanup Program
Project Manager: Not reported
Supervisor: Rita Kamat
Division Branch: Southern California Schools & Brownfields Outreach
Site Code: 300744
Assembly: 46
Senate: 18
Special Program Status: Not reported
Status: No Further Action
Status Date: 10/08/1999
Restricted Use: NO
Funding: School District
Latitude: 34.20638
Longitude: -118.4575
APN: NONE SPECIFIED
Past Use: AGRICULTURAL - ROW CROPS
Potential COC: Arsenic, Lead
Confirmed COC: NONE SPECIFIED
Potential Description: SOIL
Alias Name: VALERIO PRIMARY CENTER
Alias Type: Alternate Name
Alias Name: VALERIO PRIMARY CENTER
Alias Type: Alternate Name
Alias Name: 300744
Alias Type: Project Code (Site Code)
Alias Name: 19010003
Alias Type: Envirostor ID Number

Completed Info:
Completed Area Name: PROJECT WIDE

Map ID
Direction
Distance
Elevation

MAP FINDINGS

Site

Database(s)

EDR ID Number
EPA ID Number

FULTON JUNIOR HIGH SCHOOL (Continued)

U001568164

Completed Sub Area Name: Not reported
Completed Document Type: Preliminary Endangerment Assessment Report
Completed Date: 12/08/1999
Comments: Not reported

Completed Area Name: PROJECT WIDE
Completed Sub Area Name: Not reported
Completed Document Type: Environmental Oversight Agreement
Completed Date: 02/10/2000
Comments: Not reported

Future Area Name: Not reported
Future Sub Area Name: Not reported
Future Document Type: Not reported
Future Due Date: Not reported
Schedule Area Name: Not reported
Schedule Sub Area Name: Not reported
Schedule Document Type: Not reported
Schedule Due Date: Not reported
Schedule Revised Date: Not reported

HIST UST:

Name: FULTON JUNIOR HIGH SCHOOL
Address: 7477 KESTER AVE
City,State,Zip: VAN NUYS, CA 91405
File Number: 000278B4
URL: <http://geotracker.waterboards.ca.gov/ustpdfs/pdf/000278B4.pdf>
Region: STATE
Facility ID: 00000067124
Facility Type: Other
Other Type: SCHOOL
Contact Name: CHRIS CARAS
Telephone: 8187858624
Owner Name: LOS ANGELES UNIFIED SCHOOL DIS
Owner Address: 450 N. GRAND AVE.
Owner City,St,Zip: LOS ANGELES, CA 90012
Total Tanks: 0001

Tank Num: 001
Container Num: 19
Year Installed: 1950
Tank Capacity: 00007200
Tank Used for: WASTE
Type of Fuel: 4
Container Construction Thickness: X
Leak Detection: None

[Click here for Geo Tracker PDF:](#)

Map ID
 Direction
 Distance
 Elevation

MAP FINDINGS

Site

Database(s)

EDR ID Number
 EPA ID Number

126
 SE
 1/2-1
 0.966 mi.
 5098 ft.

THOMSON ELECTROPLATING
13900 SATICOY STREET
VAN NUYS, CA 91402

CA ENVIROSTOR **S100185158**
 N/A

Relative:
Lower
Actual:
769 ft.

ENVIROSTOR:
 Name: THOMSON ELECTROPLATING
 Address: 13900 SATICOY STREET
 City,State,Zip: VAN NUYS, CA 91402
 Facility ID: 19340727
 Status: Refer: Other Agency
 Status Date: 02/01/1985
 Site Code: Not reported
 Site Type: Historical
 Site Type Detailed: * Historical
 Acres: Not reported
 NPL: NO
 Regulatory Agencies: NONE SPECIFIED
 Lead Agency: NONE SPECIFIED
 Program Manager: Not reported
 Supervisor: * Mmonroy
 Division Branch: Cleanup Chatsworth
 Assembly: 46
 Senate: 18
 Special Program: * RCRA 3012 - Past Haz Waste Disp Inven Site
 Restricted Use: NO
 Site Mgmt Req: NONE SPECIFIED
 Funding: Not reported
 Latitude: 34.21
 Longitude: -118.4358
 APN: NONE SPECIFIED
 Past Use: NONE SPECIFIED
 Potential COC: * HYDROCARBON SOLVENTS * OXYGENATED SOLVENTS * UNSPECIFIED ACID SOLUTION Cyanide (free
 Confirmed COC: NONE SPECIFIED
 Potential Description: NONE SPECIFIED
 Alias Name: CAD053889036
 Alias Type: EPA Identification Number
 Alias Name: 110002649607
 Alias Type: EPA (FRS #)
 Alias Name: 19340727
 Alias Type: Envirostor ID Number

Completed Info:
 Completed Area Name: PROJECT WIDE
 Completed Sub Area Name: Not reported
 Completed Document Type: Preliminary Assessment Report
 Completed Date: 04/24/1984
 Comments: T/C W/D. THOMSON,THOMSON ELECTRO,818-785 -0069 5/1/84 -1)SOURCE ACT: PLATING FOR THE ELECTRONICS/AEROSPACE INDUST; 2) YRS OF OPER: 3.5 YRS. 3)WASTE: VERY LITTLE WASTE SHIPPED FOR DISP. SUBMIT TO EPA PRELIM ASSESS DONE RCRA 3012

Completed Area Name: PROJECT WIDE
 Completed Sub Area Name: Not reported
 Completed Document Type: Site Screening
 Completed Date: 10/25/1994
 Comments: Database verification project confirms NFA for DTSC.

Map ID
Direction
Distance
Elevation

MAP FINDINGS

Site

Database(s)

EDR ID Number
EPA ID Number

THOMSON ELECTROPLATING (Continued)

S100185158

Completed Area Name: PROJECT WIDE
Completed Sub Area Name: Not reported
Completed Document Type: * Discovery
Completed Date: 10/11/1983
Comments: FACILITY IDENTIFIED ID FROM ERRIS

Future Area Name: Not reported
Future Sub Area Name: Not reported
Future Document Type: Not reported
Future Due Date: Not reported
Schedule Area Name: Not reported
Schedule Sub Area Name: Not reported
Schedule Document Type: Not reported
Schedule Due Date: Not reported
Schedule Revised Date: Not reported

127
NNW
1/2-1
0.995 mi.
5256 ft.

VALLEY REGION ES #6, SITE 3 5640027
8937 KESTER AVENUE
PANORAMA CITY, CA 91402

CA ENVIROSTOR S107027247
CA SCH N/A
CA CERS

Relative:
Higher
Actual:
836 ft.

ENVIROSTOR:
Name: VALLEY REGION ES #6, SITE 3 5640027
Address: 8937 KESTER AVENUE
City,State,Zip: PANORAMA CITY, CA 91402
Facility ID: 19880086
Status: No Further Action
Status Date: 11/08/2006
Site Code: 304500
Site Type: School Investigation
Site Type Detailed: School
Acres: 4.31
NPL: NO
Regulatory Agencies: SMBRP
Lead Agency: SMBRP
Program Manager: Not reported
Supervisor: Javier Hinojosa
Division Branch: Southern California Schools & Brownfields Outreach
Assembly: 46
Senate: 18
Special Program: Not reported
Restricted Use: NO
Site Mgmt Req: NONE SPECIFIED
Funding: School District
Latitude: 34.23300
Longitude: -118.4578
APN: 2651-013-011-016, 2651-013-119-120, 2651016002
Past Use: RESIDENTIAL AREA
Potential COC: Lead
Confirmed COC: Lead
Potential Description: SOIL
Alias Name: LAUSD-VALLEY REGION ES 6 SITE 3 5640027
Alias Type: Alternate Name
Alias Name: 2651-013-011-016
Alias Type: APN
Alias Name: 2651-013-119-120
Alias Type: APN

Map ID
Direction
Distance
Elevation

MAP FINDINGS

Site

Database(s)

EDR ID Number
EPA ID Number

VALLEY REGION ES #6, SITE 3 5640027 (Continued)

S107027247

Alias Name: 2651016002
Alias Type: APN
Alias Name: 304500
Alias Type: Project Code (Site Code)
Alias Name: 19880086
Alias Type: Envirostor ID Number

Completed Info:

Completed Area Name: PROJECT WIDE
Completed Sub Area Name: Not reported
Completed Document Type: Preliminary Endangerment Assessment Report
Completed Date: 01/30/2006
Comments: No Further Action letter issued.

Completed Area Name: PROJECT WIDE
Completed Sub Area Name: Not reported
Completed Document Type: Supplemental Site Investigation Report
Completed Date: 11/08/2006
Comments: Issued Supplemental Site Investigation approval letter.

Completed Area Name: PROJECT WIDE
Completed Sub Area Name: Not reported
Completed Document Type: Cost Recovery Closeout Memo
Completed Date: 11/08/2006
Comments: Not reported

Completed Area Name: PROJECT WIDE
Completed Sub Area Name: Not reported
Completed Document Type: Environmental Oversight Agreement
Completed Date: 02/10/2000
Comments: Not reported

Completed Area Name: PROJECT WIDE
Completed Sub Area Name: Not reported
Completed Document Type: Site Inspections/Visit (Non LUR)
Completed Date: 07/19/2005
Comments: Not reported

Future Area Name: Not reported
Future Sub Area Name: Not reported
Future Document Type: Not reported
Future Due Date: Not reported
Schedule Area Name: Not reported
Schedule Sub Area Name: Not reported
Schedule Document Type: Not reported
Schedule Due Date: Not reported
Schedule Revised Date: Not reported

SCH:

Name: VALLEY REGION ES #6, SITE 3 5640027
Address: 8937 KESTER AVENUE
City,State,Zip: PANORAMA CITY, CA 91402
Facility ID: 19880086
Site Type: School Investigation
Site Type Detail: School
Site Mgmt. Req.: NONE SPECIFIED

Map ID
Direction
Distance
Elevation

MAP FINDINGS

Site

Database(s)

EDR ID Number
EPA ID Number

VALLEY REGION ES #6, SITE 3 5640027 (Continued)

S107027247

Acres: 4.31
National Priorities List: NO
Cleanup Oversight Agencies: SMBRP
Lead Agency: SMBRP
Lead Agency Description: DTSC - Site Cleanup Program
Project Manager: Not reported
Supervisor: Javier Hinojosa
Division Branch: Southern California Schools & Brownfields Outreach
Site Code: 304500
Assembly: 46
Senate: 18
Special Program Status: Not reported
Status: No Further Action
Status Date: 11/08/2006
Restricted Use: NO
Funding: School District
Latitude: 34.23300
Longitude: -118.4578
APN: 2651-013-011-016, 2651-013-119-120, 2651016002
Past Use: RESIDENTIAL AREA
Potential COC: Lead
Confirmed COC: Lead
Potential Description: SOIL
Alias Name: LAUSD-VALLEY REGION ES 6 SITE 3 5640027
Alias Type: Alternate Name
Alias Name: 2651-013-011-016
Alias Type: APN
Alias Name: 2651-013-119-120
Alias Type: APN
Alias Name: 2651016002
Alias Type: APN
Alias Name: 304500
Alias Type: Project Code (Site Code)
Alias Name: 19880086
Alias Type: Envirostor ID Number

Completed Info:

Completed Area Name: PROJECT WIDE
Completed Sub Area Name: Not reported
Completed Document Type: Preliminary Endangerment Assessment Report
Completed Date: 01/30/2006
Comments: No Further Action letter issued.

Completed Area Name: PROJECT WIDE
Completed Sub Area Name: Not reported
Completed Document Type: Supplemental Site Investigation Report
Completed Date: 11/08/2006
Comments: Issued Supplemental Site Investigation approval letter.

Completed Area Name: PROJECT WIDE
Completed Sub Area Name: Not reported
Completed Document Type: Cost Recovery Closeout Memo
Completed Date: 11/08/2006
Comments: Not reported

Completed Area Name: PROJECT WIDE
Completed Sub Area Name: Not reported
Completed Document Type: Environmental Oversight Agreement

Map ID
Direction
Distance
Elevation

MAP FINDINGS

Site

Database(s)

EDR ID Number
EPA ID Number

VALLEY REGION ES #6, SITE 3 5640027 (Continued)

S107027247

Completed Date: 02/10/2000
Comments: Not reported

Completed Area Name: PROJECT WIDE
Completed Sub Area Name: Not reported
Completed Document Type: Site Inspections/Visit (Non LUR)
Completed Date: 07/19/2005
Comments: Not reported

Future Area Name: Not reported
Future Sub Area Name: Not reported
Future Document Type: Not reported
Future Due Date: Not reported
Schedule Area Name: Not reported
Schedule Sub Area Name: Not reported
Schedule Document Type: Not reported
Schedule Due Date: Not reported
Schedule Revised Date: Not reported

CERS:

Name: VALLEY REGION ES #6,
Address: 8937 KESTER AVENUE
City,State,Zip: PANORAMA CITY, CA 91402
Site ID: 344444
CERS ID: 19880086
CERS Description: School Investigation

Affiliation:

Affiliation Type Desc: Supervisor
Entity Name: JAVIER HINOJOSA
Entity Title: Not reported
Affiliation Address: Not reported
Affiliation City: Not reported
Affiliation State: Not reported
Affiliation Country: Not reported
Affiliation Zip: Not reported
Affiliation Phone: Not reported

Count: 1 records.

ORPHAN SUMMARY

<u>City</u>	<u>EDR ID</u>	<u>Site Name</u>	<u>Site Address</u>	<u>Zip</u>	<u>Database(s)</u>
VAN NUYS	S123536692	FERTONI TIRES & MORE	7300 VAN NUYS BLVD SU 7&8	91405	CA CERS HAZ WASTE

GOVERNMENT RECORDS SEARCHED / DATA CURRENCY TRACKING

To maintain currency of the following federal and state databases, EDR contacts the appropriate governmental agency on a monthly or quarterly basis, as required.

Number of Days to Update: Provides confirmation that EDR is reporting records that have been updated within 90 days from the date the government agency made the information available to the public.

STANDARD ENVIRONMENTAL RECORDS

Federal NPL site list

NPL: National Priority List

National Priorities List (Superfund). The NPL is a subset of CERCLIS and identifies over 1,200 sites for priority cleanup under the Superfund Program. NPL sites may encompass relatively large areas. As such, EDR provides polygon coverage for over 1,000 NPL site boundaries produced by EPA's Environmental Photographic Interpretation Center (EPIC) and regional EPA offices.

Date of Government Version: 01/30/2020	Source: EPA
Date Data Arrived at EDR: 02/05/2020	Telephone: N/A
Date Made Active in Reports: 02/14/2020	Last EDR Contact: 05/06/2020
Number of Days to Update: 9	Next Scheduled EDR Contact: 07/13/2020
	Data Release Frequency: Quarterly

NPL Site Boundaries

Sources:

EPA's Environmental Photographic Interpretation Center (EPIC)
Telephone: 202-564-7333

EPA Region 1
Telephone 617-918-1143

EPA Region 6
Telephone: 214-655-6659

EPA Region 3
Telephone 215-814-5418

EPA Region 7
Telephone: 913-551-7247

EPA Region 4
Telephone 404-562-8033

EPA Region 8
Telephone: 303-312-6774

EPA Region 5
Telephone 312-886-6686

EPA Region 9
Telephone: 415-947-4246

EPA Region 10
Telephone 206-553-8665

Proposed NPL: Proposed National Priority List Sites

A site that has been proposed for listing on the National Priorities List through the issuance of a proposed rule in the Federal Register. EPA then accepts public comments on the site, responds to the comments, and places on the NPL those sites that continue to meet the requirements for listing.

Date of Government Version: 01/30/2020	Source: EPA
Date Data Arrived at EDR: 02/05/2020	Telephone: N/A
Date Made Active in Reports: 02/14/2020	Last EDR Contact: 05/06/2020
Number of Days to Update: 9	Next Scheduled EDR Contact: 07/13/2020
	Data Release Frequency: Quarterly

NPL LIENS: Federal Superfund Liens

Federal Superfund Liens. Under the authority granted the USEPA by CERCLA of 1980, the USEPA has the authority to file liens against real property in order to recover remedial action expenditures or when the property owner received notification of potential liability. USEPA compiles a listing of filed notices of Superfund Liens.

GOVERNMENT RECORDS SEARCHED / DATA CURRENCY TRACKING

Date of Government Version: 10/15/1991
Date Data Arrived at EDR: 02/02/1994
Date Made Active in Reports: 03/30/1994
Number of Days to Update: 56

Source: EPA
Telephone: 202-564-4267
Last EDR Contact: 08/15/2011
Next Scheduled EDR Contact: 11/28/2011
Data Release Frequency: No Update Planned

Federal Delisted NPL site list

Delisted NPL: National Priority List Deletions

The National Oil and Hazardous Substances Pollution Contingency Plan (NCP) establishes the criteria that the EPA uses to delete sites from the NPL. In accordance with 40 CFR 300.425.(e), sites may be deleted from the NPL where no further response is appropriate.

Date of Government Version: 01/30/2020
Date Data Arrived at EDR: 02/05/2020
Date Made Active in Reports: 02/14/2020
Number of Days to Update: 9

Source: EPA
Telephone: N/A
Last EDR Contact: 05/06/2020
Next Scheduled EDR Contact: 07/13/2020
Data Release Frequency: Quarterly

Federal CERCLIS list

FEDERAL FACILITY: Federal Facility Site Information listing

A listing of National Priority List (NPL) and Base Realignment and Closure (BRAC) sites found in the Comprehensive Environmental Response, Compensation and Liability Information System (CERCLIS) Database where EPA Federal Facilities Restoration and Reuse Office is involved in cleanup activities.

Date of Government Version: 04/03/2019
Date Data Arrived at EDR: 04/05/2019
Date Made Active in Reports: 05/14/2019
Number of Days to Update: 39

Source: Environmental Protection Agency
Telephone: 703-603-8704
Last EDR Contact: 04/03/2020
Next Scheduled EDR Contact: 07/13/2020
Data Release Frequency: Varies

SEMS: Superfund Enterprise Management System

SEMS (Superfund Enterprise Management System) tracks hazardous waste sites, potentially hazardous waste sites, and remedial activities performed in support of EPA's Superfund Program across the United States. The list was formerly known as CERCLIS, renamed to SEMS by the EPA in 2015. The list contains data on potentially hazardous waste sites that have been reported to the USEPA by states, municipalities, private companies and private persons, pursuant to Section 103 of the Comprehensive Environmental Response, Compensation, and Liability Act (CERCLA). This dataset also contains sites which are either proposed to or on the National Priorities List (NPL) and the sites which are in the screening and assessment phase for possible inclusion on the NPL.

Date of Government Version: 01/30/2020
Date Data Arrived at EDR: 02/05/2020
Date Made Active in Reports: 02/14/2020
Number of Days to Update: 9

Source: EPA
Telephone: 800-424-9346
Last EDR Contact: 05/06/2020
Next Scheduled EDR Contact: 07/27/2020
Data Release Frequency: Quarterly

Federal CERCLIS NFRAP site list

SEMS-ARCHIVE: Superfund Enterprise Management System Archive

GOVERNMENT RECORDS SEARCHED / DATA CURRENCY TRACKING

SEMS-ARCHIVE (Superfund Enterprise Management System Archive) tracks sites that have no further interest under the Federal Superfund Program based on available information. The list was formerly known as the CERCLIS-NFRAP, renamed to SEMS ARCHIVE by the EPA in 2015. EPA may perform a minimal level of assessment work at a site while it is archived if site conditions change and/or new information becomes available. Archived sites have been removed and archived from the inventory of SEMS sites. Archived status indicates that, to the best of EPA's knowledge, assessment at a site has been completed and that EPA has determined no further steps will be taken to list the site on the National Priorities List (NPL), unless information indicates this decision was not appropriate or other considerations require a recommendation for listing at a later time. The decision does not necessarily mean that there is no hazard associated with a given site; it only means that, based upon available information, the location is not judged to be potential NPL site.

Date of Government Version: 01/30/2020	Source: EPA
Date Data Arrived at EDR: 02/05/2020	Telephone: 800-424-9346
Date Made Active in Reports: 02/14/2020	Last EDR Contact: 05/06/2020
Number of Days to Update: 9	Next Scheduled EDR Contact: 07/27/2020
	Data Release Frequency: Quarterly

Federal RCRA CORRACTS facilities list

CORRACTS: Corrective Action Report

CORRACTS identifies hazardous waste handlers with RCRA corrective action activity.

Date of Government Version: 03/23/2020	Source: EPA
Date Data Arrived at EDR: 03/25/2020	Telephone: 800-424-9346
Date Made Active in Reports: 05/21/2020	Last EDR Contact: 03/25/2020
Number of Days to Update: 57	Next Scheduled EDR Contact: 07/06/2020
	Data Release Frequency: Quarterly

Federal RCRA non-CORRACTS TSD facilities list

RCRA-TSDF: RCRA - Treatment, Storage and Disposal

RCRAInfo is EPA's comprehensive information system, providing access to data supporting the Resource Conservation and Recovery Act (RCRA) of 1976 and the Hazardous and Solid Waste Amendments (HSWA) of 1984. The database includes selective information on sites which generate, transport, store, treat and/or dispose of hazardous waste as defined by the Resource Conservation and Recovery Act (RCRA). Transporters are individuals or entities that move hazardous waste from the generator offsite to a facility that can recycle, treat, store, or dispose of the waste. TSDFs treat, store, or dispose of the waste.

Date of Government Version: 03/23/2020	Source: Environmental Protection Agency
Date Data Arrived at EDR: 03/25/2020	Telephone: (415) 495-8895
Date Made Active in Reports: 05/21/2020	Last EDR Contact: 03/25/2020
Number of Days to Update: 57	Next Scheduled EDR Contact: 07/06/2020
	Data Release Frequency: Quarterly

Federal RCRA generators list

RCRA-LQG: RCRA - Large Quantity Generators

RCRAInfo is EPA's comprehensive information system, providing access to data supporting the Resource Conservation and Recovery Act (RCRA) of 1976 and the Hazardous and Solid Waste Amendments (HSWA) of 1984. The database includes selective information on sites which generate, transport, store, treat and/or dispose of hazardous waste as defined by the Resource Conservation and Recovery Act (RCRA). Large quantity generators (LQGs) generate over 1,000 kilograms (kg) of hazardous waste, or over 1 kg of acutely hazardous waste per month.

Date of Government Version: 03/23/2020	Source: Environmental Protection Agency
Date Data Arrived at EDR: 03/25/2020	Telephone: (415) 495-8895
Date Made Active in Reports: 05/21/2020	Last EDR Contact: 03/25/2020
Number of Days to Update: 57	Next Scheduled EDR Contact: 07/06/2020
	Data Release Frequency: Quarterly

GOVERNMENT RECORDS SEARCHED / DATA CURRENCY TRACKING

RCRA-SQG: RCRA - Small Quantity Generators

RCRAInfo is EPA's comprehensive information system, providing access to data supporting the Resource Conservation and Recovery Act (RCRA) of 1976 and the Hazardous and Solid Waste Amendments (HSWA) of 1984. The database includes selective information on sites which generate, transport, store, treat and/or dispose of hazardous waste as defined by the Resource Conservation and Recovery Act (RCRA). Small quantity generators (SQGs) generate between 100 kg and 1,000 kg of hazardous waste per month.

Date of Government Version: 03/23/2020	Source: Environmental Protection Agency
Date Data Arrived at EDR: 03/25/2020	Telephone: (415) 495-8895
Date Made Active in Reports: 05/21/2020	Last EDR Contact: 03/25/2020
Number of Days to Update: 57	Next Scheduled EDR Contact: 07/06/2020
	Data Release Frequency: Quarterly

RCRA-VSQG: RCRA - Very Small Quantity Generators (Formerly Conditionally Exempt Small Quantity Generators)

RCRAInfo is EPA's comprehensive information system, providing access to data supporting the Resource Conservation and Recovery Act (RCRA) of 1976 and the Hazardous and Solid Waste Amendments (HSWA) of 1984. The database includes selective information on sites which generate, transport, store, treat and/or dispose of hazardous waste as defined by the Resource Conservation and Recovery Act (RCRA). Very small quantity generators (VSQGs) generate less than 100 kg of hazardous waste, or less than 1 kg of acutely hazardous waste per month.

Date of Government Version: 03/23/2020	Source: Environmental Protection Agency
Date Data Arrived at EDR: 03/25/2020	Telephone: (415) 495-8895
Date Made Active in Reports: 05/21/2020	Last EDR Contact: 03/25/2020
Number of Days to Update: 57	Next Scheduled EDR Contact: 07/06/2020
	Data Release Frequency: Quarterly

Federal institutional controls / engineering controls registries

LUCIS: Land Use Control Information System

LUCIS contains records of land use control information pertaining to the former Navy Base Realignment and Closure properties.

Date of Government Version: 11/04/2019	Source: Department of the Navy
Date Data Arrived at EDR: 11/13/2019	Telephone: 843-820-7326
Date Made Active in Reports: 01/28/2020	Last EDR Contact: 05/14/2020
Number of Days to Update: 76	Next Scheduled EDR Contact: 08/24/2020
	Data Release Frequency: Varies

US ENG CONTROLS: Engineering Controls Sites List

A listing of sites with engineering controls in place. Engineering controls include various forms of caps, building foundations, liners, and treatment methods to create pathway elimination for regulated substances to enter environmental media or effect human health.

Date of Government Version: 02/13/2020	Source: Environmental Protection Agency
Date Data Arrived at EDR: 02/20/2020	Telephone: 703-603-0695
Date Made Active in Reports: 05/15/2020	Last EDR Contact: 05/15/2020
Number of Days to Update: 85	Next Scheduled EDR Contact: 09/07/2020
	Data Release Frequency: Varies

US INST CONTROLS: Institutional Controls Sites List

A listing of sites with institutional controls in place. Institutional controls include administrative measures, such as groundwater use restrictions, construction restrictions, property use restrictions, and post remediation care requirements intended to prevent exposure to contaminants remaining on site. Deed restrictions are generally required as part of the institutional controls.

Date of Government Version: 02/13/2020	Source: Environmental Protection Agency
Date Data Arrived at EDR: 02/20/2020	Telephone: 703-603-0695
Date Made Active in Reports: 05/15/2020	Last EDR Contact: 05/15/2020
Number of Days to Update: 85	Next Scheduled EDR Contact: 09/07/2020
	Data Release Frequency: Varies

GOVERNMENT RECORDS SEARCHED / DATA CURRENCY TRACKING

Federal ERNS list

ERNS: Emergency Response Notification System

Emergency Response Notification System. ERNS records and stores information on reported releases of oil and hazardous substances.

Date of Government Version: 12/16/2019

Date Data Arrived at EDR: 12/19/2019

Date Made Active in Reports: 03/06/2020

Number of Days to Update: 78

Source: National Response Center, United States Coast Guard

Telephone: 202-267-2180

Last EDR Contact: 03/24/2020

Next Scheduled EDR Contact: 07/06/2020

Data Release Frequency: Quarterly

State- and tribal - equivalent NPL

RESPONSE: State Response Sites

Identifies confirmed release sites where DTSC is involved in remediation, either in a lead or oversight capacity. These confirmed release sites are generally high-priority and high potential risk.

Date of Government Version: 01/27/2020

Date Data Arrived at EDR: 01/28/2020

Date Made Active in Reports: 04/09/2020

Number of Days to Update: 72

Source: Department of Toxic Substances Control

Telephone: 916-323-3400

Last EDR Contact: 04/28/2020

Next Scheduled EDR Contact: 08/10/2020

Data Release Frequency: Quarterly

State- and tribal - equivalent CERCLIS

ENVIROSTOR: EnviroStor Database

The Department of Toxic Substances Control's (DTSC's) Site Mitigation and Brownfields Reuse Program's (SMBRP's) EnviroStor database identifies sites that have known contamination or sites for which there may be reasons to investigate further. The database includes the following site types: Federal Superfund sites (National Priorities List (NPL)); State Response, including Military Facilities and State Superfund; Voluntary Cleanup; and School sites. EnviroStor provides similar information to the information that was available in CalSites, and provides additional site information, including, but not limited to, identification of formerly-contaminated properties that have been released for reuse, properties where environmental deed restrictions have been recorded to prevent inappropriate land uses, and risk characterization information that is used to assess potential impacts to public health and the environment at contaminated sites.

Date of Government Version: 01/27/2020

Date Data Arrived at EDR: 01/28/2020

Date Made Active in Reports: 04/09/2020

Number of Days to Update: 72

Source: Department of Toxic Substances Control

Telephone: 916-323-3400

Last EDR Contact: 04/28/2020

Next Scheduled EDR Contact: 08/10/2020

Data Release Frequency: Quarterly

State and tribal landfill and/or solid waste disposal site lists

SWF/LF (SWIS): Solid Waste Information System

Active, Closed and Inactive Landfills. SWF/LF records typically contain an inventory of solid waste disposal facilities or landfills. These may be active or inactive facilities or open dumps that failed to meet RCRA Section 4004 criteria for solid waste landfills or disposal sites.

Date of Government Version: 02/10/2020

Date Data Arrived at EDR: 02/11/2020

Date Made Active in Reports: 04/20/2020

Number of Days to Update: 69

Source: Department of Resources Recycling and Recovery

Telephone: 916-341-6320

Last EDR Contact: 05/12/2020

Next Scheduled EDR Contact: 08/24/2020

Data Release Frequency: Quarterly

State and tribal leaking storage tank lists

GOVERNMENT RECORDS SEARCHED / DATA CURRENCY TRACKING

LUST REG 6V: Leaking Underground Storage Tank Case Listing

Leaking Underground Storage Tank locations. Inyo, Kern, Los Angeles, Mono, San Bernardino counties.

Date of Government Version: 06/07/2005

Source: California Regional Water Quality Control Board Victorville Branch Office (6)

Date Data Arrived at EDR: 06/07/2005

Telephone: 760-241-7365

Date Made Active in Reports: 06/29/2005

Last EDR Contact: 09/12/2011

Number of Days to Update: 22

Next Scheduled EDR Contact: 12/26/2011

Data Release Frequency: No Update Planned

LUST REG 2: Fuel Leak List

Leaking Underground Storage Tank locations. Alameda, Contra Costa, Marin, Napa, San Francisco, San Mateo, Santa Clara, Solano, Sonoma counties.

Date of Government Version: 09/30/2004

Source: California Regional Water Quality Control Board San Francisco Bay Region (2)

Date Data Arrived at EDR: 10/20/2004

Telephone: 510-622-2433

Date Made Active in Reports: 11/19/2004

Last EDR Contact: 09/19/2011

Number of Days to Update: 30

Next Scheduled EDR Contact: 01/02/2012

Data Release Frequency: No Update Planned

LUST REG 3: Leaking Underground Storage Tank Database

Leaking Underground Storage Tank locations. Monterey, San Benito, San Luis Obispo, Santa Barbara, Santa Cruz counties.

Date of Government Version: 05/19/2003

Source: California Regional Water Quality Control Board Central Coast Region (3)

Date Data Arrived at EDR: 05/19/2003

Telephone: 805-542-4786

Date Made Active in Reports: 06/02/2003

Last EDR Contact: 07/18/2011

Number of Days to Update: 14

Next Scheduled EDR Contact: 10/31/2011

Data Release Frequency: No Update Planned

LUST REG 4: Underground Storage Tank Leak List

Los Angeles, Ventura counties. For more current information, please refer to the State Water Resources Control Board's LUST database.

Date of Government Version: 09/07/2004

Source: California Regional Water Quality Control Board Los Angeles Region (4)

Date Data Arrived at EDR: 09/07/2004

Telephone: 213-576-6710

Date Made Active in Reports: 10/12/2004

Last EDR Contact: 09/06/2011

Number of Days to Update: 35

Next Scheduled EDR Contact: 12/19/2011

Data Release Frequency: No Update Planned

LUST REG 5: Leaking Underground Storage Tank Database

Leaking Underground Storage Tank locations. Alameda, Alpine, Amador, Butte, Colusa, Contra Costa, Calaveras, El Dorado, Fresno, Glenn, Kern, Kings, Lake, Lassen, Madera, Mariposa, Merced, Modoc, Napa, Nevada, Placer, Plumas, Sacramento, San Joaquin, Shasta, Solano, Stanislaus, Sutter, Tehama, Tulare, Tuolumne, Yolo, Yuba counties.

Date of Government Version: 07/01/2008

Source: California Regional Water Quality Control Board Central Valley Region (5)

Date Data Arrived at EDR: 07/22/2008

Telephone: 916-464-4834

Date Made Active in Reports: 07/31/2008

Last EDR Contact: 07/01/2011

Number of Days to Update: 9

Next Scheduled EDR Contact: 10/17/2011

Data Release Frequency: No Update Planned

LUST REG 7: Leaking Underground Storage Tank Case Listing

Leaking Underground Storage Tank locations. Imperial, Riverside, San Diego, Santa Barbara counties.

Date of Government Version: 02/26/2004

Source: California Regional Water Quality Control Board Colorado River Basin Region (7)

Date Data Arrived at EDR: 02/26/2004

Telephone: 760-776-8943

Date Made Active in Reports: 03/24/2004

Last EDR Contact: 08/01/2011

Number of Days to Update: 27

Next Scheduled EDR Contact: 11/14/2011

Data Release Frequency: No Update Planned

LUST REG 8: Leaking Underground Storage Tanks

California Regional Water Quality Control Board Santa Ana Region (8). For more current information, please refer to the State Water Resources Control Board's LUST database.

GOVERNMENT RECORDS SEARCHED / DATA CURRENCY TRACKING

Date of Government Version: 02/14/2005
Date Data Arrived at EDR: 02/15/2005
Date Made Active in Reports: 03/28/2005
Number of Days to Update: 41

Source: California Regional Water Quality Control Board Santa Ana Region (8)
Telephone: 909-782-4496
Last EDR Contact: 08/15/2011
Next Scheduled EDR Contact: 11/28/2011
Data Release Frequency: No Update Planned

LUST REG 6L: Leaking Underground Storage Tank Case Listing

For more current information, please refer to the State Water Resources Control Board's LUST database.

Date of Government Version: 09/09/2003
Date Data Arrived at EDR: 09/10/2003
Date Made Active in Reports: 10/07/2003
Number of Days to Update: 27

Source: California Regional Water Quality Control Board Lahontan Region (6)
Telephone: 530-542-5572
Last EDR Contact: 09/12/2011
Next Scheduled EDR Contact: 12/26/2011
Data Release Frequency: No Update Planned

LUST REG 9: Leaking Underground Storage Tank Report

Orange, Riverside, San Diego counties. For more current information, please refer to the State Water Resources Control Board's LUST database.

Date of Government Version: 03/01/2001
Date Data Arrived at EDR: 04/23/2001
Date Made Active in Reports: 05/21/2001
Number of Days to Update: 28

Source: California Regional Water Quality Control Board San Diego Region (9)
Telephone: 858-637-5595
Last EDR Contact: 09/26/2011
Next Scheduled EDR Contact: 01/09/2012
Data Release Frequency: No Update Planned

LUST: Leaking Underground Fuel Tank Report (GEOTRACKER)

Leaking Underground Storage Tank (LUST) Sites included in GeoTracker. GeoTracker is the Water Boards data management system for sites that impact, or have the potential to impact, water quality in California, with emphasis on groundwater.

Date of Government Version: 05/13/2020
Date Data Arrived at EDR: 05/13/2020
Date Made Active in Reports: 05/15/2020
Number of Days to Update: 2

Source: State Water Resources Control Board
Telephone: see region list
Last EDR Contact: 05/13/2020
Next Scheduled EDR Contact: 06/22/2020
Data Release Frequency: Quarterly

LUST REG 1: Active Toxic Site Investigation

Del Norte, Humboldt, Lake, Mendocino, Modoc, Siskiyou, Sonoma, Trinity counties. For more current information, please refer to the State Water Resources Control Board's LUST database.

Date of Government Version: 02/01/2001
Date Data Arrived at EDR: 02/28/2001
Date Made Active in Reports: 03/29/2001
Number of Days to Update: 29

Source: California Regional Water Quality Control Board North Coast (1)
Telephone: 707-570-3769
Last EDR Contact: 08/01/2011
Next Scheduled EDR Contact: 11/14/2011
Data Release Frequency: No Update Planned

INDIAN LUST R8: Leaking Underground Storage Tanks on Indian Land

LUSTs on Indian land in Colorado, Montana, North Dakota, South Dakota, Utah and Wyoming.

Date of Government Version: 10/03/2019
Date Data Arrived at EDR: 12/04/2019
Date Made Active in Reports: 02/14/2020
Number of Days to Update: 72

Source: EPA Region 8
Telephone: 303-312-6271
Last EDR Contact: 05/20/2020
Next Scheduled EDR Contact: 08/03/2020
Data Release Frequency: Varies

INDIAN LUST R10: Leaking Underground Storage Tanks on Indian Land

LUSTs on Indian land in Alaska, Idaho, Oregon and Washington.

Date of Government Version: 10/11/2019
Date Data Arrived at EDR: 12/04/2019
Date Made Active in Reports: 02/10/2020
Number of Days to Update: 68

Source: EPA Region 10
Telephone: 206-553-2857
Last EDR Contact: 05/20/2020
Next Scheduled EDR Contact: 08/03/2020
Data Release Frequency: Varies

GOVERNMENT RECORDS SEARCHED / DATA CURRENCY TRACKING

INDIAN LUST R4: Leaking Underground Storage Tanks on Indian Land
LUSTs on Indian land in Florida, Mississippi and North Carolina.

Date of Government Version: 10/10/2019	Source: EPA Region 4
Date Data Arrived at EDR: 12/05/2019	Telephone: 404-562-8677
Date Made Active in Reports: 02/10/2020	Last EDR Contact: 05/20/2020
Number of Days to Update: 67	Next Scheduled EDR Contact: 08/03/2020
	Data Release Frequency: Varies

INDIAN LUST R7: Leaking Underground Storage Tanks on Indian Land
LUSTs on Indian land in Iowa, Kansas, and Nebraska

Date of Government Version: 10/15/2019	Source: EPA Region 7
Date Data Arrived at EDR: 12/17/2019	Telephone: 913-551-7003
Date Made Active in Reports: 02/10/2020	Last EDR Contact: 05/20/2020
Number of Days to Update: 55	Next Scheduled EDR Contact: 08/03/2020
	Data Release Frequency: Varies

INDIAN LUST R5: Leaking Underground Storage Tanks on Indian Land
Leaking underground storage tanks located on Indian Land in Michigan, Minnesota and Wisconsin.

Date of Government Version: 10/01/2019	Source: EPA, Region 5
Date Data Arrived at EDR: 12/04/2019	Telephone: 312-886-7439
Date Made Active in Reports: 02/10/2020	Last EDR Contact: 05/20/2020
Number of Days to Update: 68	Next Scheduled EDR Contact: 08/03/2020
	Data Release Frequency: Varies

INDIAN LUST R6: Leaking Underground Storage Tanks on Indian Land
LUSTs on Indian land in New Mexico and Oklahoma.

Date of Government Version: 10/02/2019	Source: EPA Region 6
Date Data Arrived at EDR: 12/04/2019	Telephone: 214-665-6597
Date Made Active in Reports: 02/10/2020	Last EDR Contact: 05/20/2020
Number of Days to Update: 68	Next Scheduled EDR Contact: 08/03/2020
	Data Release Frequency: Varies

INDIAN LUST R1: Leaking Underground Storage Tanks on Indian Land
A listing of leaking underground storage tank locations on Indian Land.

Date of Government Version: 10/01/2019	Source: EPA Region 1
Date Data Arrived at EDR: 12/04/2019	Telephone: 617-918-1313
Date Made Active in Reports: 02/10/2020	Last EDR Contact: 05/20/2020
Number of Days to Update: 68	Next Scheduled EDR Contact: 08/03/2020
	Data Release Frequency: Varies

INDIAN LUST R9: Leaking Underground Storage Tanks on Indian Land
LUSTs on Indian land in Arizona, California, New Mexico and Nevada

Date of Government Version: 10/04/2019	Source: Environmental Protection Agency
Date Data Arrived at EDR: 12/04/2019	Telephone: 415-972-3372
Date Made Active in Reports: 02/27/2020	Last EDR Contact: 05/20/2020
Number of Days to Update: 85	Next Scheduled EDR Contact: 08/03/2020
	Data Release Frequency: Varies

CPS-SLIC: Statewide SLIC Cases (GEOTRACKER)

Cleanup Program Sites (CPS; also known as Site Cleanups [SC] and formerly known as Spills, Leaks, Investigations, and Cleanups [SLIC] sites) included in GeoTracker. GeoTracker is the Water Boards data management system for sites that impact, or have the potential to impact, water quality in California, with emphasis on groundwater.

Date of Government Version: 05/13/2020	Source: State Water Resources Control Board
Date Data Arrived at EDR: 05/13/2020	Telephone: 866-480-1028
Date Made Active in Reports: 05/14/2020	Last EDR Contact: 05/13/2020
Number of Days to Update: 1	Next Scheduled EDR Contact: 06/22/2020
	Data Release Frequency: Varies

GOVERNMENT RECORDS SEARCHED / DATA CURRENCY TRACKING

SLIC REG 1: Active Toxic Site Investigations

The SLIC (Spills, Leaks, Investigations and Cleanup) program is designed to protect and restore water quality from spills, leaks, and similar discharges.

Date of Government Version: 04/03/2003
Date Data Arrived at EDR: 04/07/2003
Date Made Active in Reports: 04/25/2003
Number of Days to Update: 18

Source: California Regional Water Quality Control Board, North Coast Region (1)
Telephone: 707-576-2220
Last EDR Contact: 08/01/2011
Next Scheduled EDR Contact: 11/14/2011
Data Release Frequency: No Update Planned

SLIC REG 2: Spills, Leaks, Investigation & Cleanup Cost Recovery Listing

The SLIC (Spills, Leaks, Investigations and Cleanup) program is designed to protect and restore water quality from spills, leaks, and similar discharges.

Date of Government Version: 09/30/2004
Date Data Arrived at EDR: 10/20/2004
Date Made Active in Reports: 11/19/2004
Number of Days to Update: 30

Source: Regional Water Quality Control Board San Francisco Bay Region (2)
Telephone: 510-286-0457
Last EDR Contact: 09/19/2011
Next Scheduled EDR Contact: 01/02/2012
Data Release Frequency: No Update Planned

SLIC REG 3: Spills, Leaks, Investigation & Cleanup Cost Recovery Listing

The SLIC (Spills, Leaks, Investigations and Cleanup) program is designed to protect and restore water quality from spills, leaks, and similar discharges.

Date of Government Version: 05/18/2006
Date Data Arrived at EDR: 05/18/2006
Date Made Active in Reports: 06/15/2006
Number of Days to Update: 28

Source: California Regional Water Quality Control Board Central Coast Region (3)
Telephone: 805-549-3147
Last EDR Contact: 07/18/2011
Next Scheduled EDR Contact: 10/31/2011
Data Release Frequency: No Update Planned

SLIC REG 4: Spills, Leaks, Investigation & Cleanup Cost Recovery Listing

The SLIC (Spills, Leaks, Investigations and Cleanup) program is designed to protect and restore water quality from spills, leaks, and similar discharges.

Date of Government Version: 11/17/2004
Date Data Arrived at EDR: 11/18/2004
Date Made Active in Reports: 01/04/2005
Number of Days to Update: 47

Source: Region Water Quality Control Board Los Angeles Region (4)
Telephone: 213-576-6600
Last EDR Contact: 07/01/2011
Next Scheduled EDR Contact: 10/17/2011
Data Release Frequency: No Update Planned

SLIC REG 5: Spills, Leaks, Investigation & Cleanup Cost Recovery Listing

The SLIC (Spills, Leaks, Investigations and Cleanup) program is designed to protect and restore water quality from spills, leaks, and similar discharges.

Date of Government Version: 04/01/2005
Date Data Arrived at EDR: 04/05/2005
Date Made Active in Reports: 04/21/2005
Number of Days to Update: 16

Source: Regional Water Quality Control Board Central Valley Region (5)
Telephone: 916-464-3291
Last EDR Contact: 09/12/2011
Next Scheduled EDR Contact: 12/26/2011
Data Release Frequency: No Update Planned

SLIC REG 6V: Spills, Leaks, Investigation & Cleanup Cost Recovery Listing

The SLIC (Spills, Leaks, Investigations and Cleanup) program is designed to protect and restore water quality from spills, leaks, and similar discharges.

Date of Government Version: 05/24/2005
Date Data Arrived at EDR: 05/25/2005
Date Made Active in Reports: 06/16/2005
Number of Days to Update: 22

Source: Regional Water Quality Control Board, Victorville Branch
Telephone: 619-241-6583
Last EDR Contact: 08/15/2011
Next Scheduled EDR Contact: 11/28/2011
Data Release Frequency: No Update Planned

GOVERNMENT RECORDS SEARCHED / DATA CURRENCY TRACKING

SLIC REG 6L: SLIC Sites

The SLIC (Spills, Leaks, Investigations and Cleanup) program is designed to protect and restore water quality from spills, leaks, and similar discharges.

Date of Government Version: 09/07/2004
Date Data Arrived at EDR: 09/07/2004
Date Made Active in Reports: 10/12/2004
Number of Days to Update: 35

Source: California Regional Water Quality Control Board, Lahontan Region
Telephone: 530-542-5574
Last EDR Contact: 08/15/2011
Next Scheduled EDR Contact: 11/28/2011
Data Release Frequency: No Update Planned

SLIC REG 7: SLIC List

The SLIC (Spills, Leaks, Investigations and Cleanup) program is designed to protect and restore water quality from spills, leaks, and similar discharges.

Date of Government Version: 11/24/2004
Date Data Arrived at EDR: 11/29/2004
Date Made Active in Reports: 01/04/2005
Number of Days to Update: 36

Source: California Regional Quality Control Board, Colorado River Basin Region
Telephone: 760-346-7491
Last EDR Contact: 08/01/2011
Next Scheduled EDR Contact: 11/14/2011
Data Release Frequency: No Update Planned

SLIC REG 8: Spills, Leaks, Investigation & Cleanup Cost Recovery Listing

The SLIC (Spills, Leaks, Investigations and Cleanup) program is designed to protect and restore water quality from spills, leaks, and similar discharges.

Date of Government Version: 04/03/2008
Date Data Arrived at EDR: 04/03/2008
Date Made Active in Reports: 04/14/2008
Number of Days to Update: 11

Source: California Region Water Quality Control Board Santa Ana Region (8)
Telephone: 951-782-3298
Last EDR Contact: 09/12/2011
Next Scheduled EDR Contact: 12/26/2011
Data Release Frequency: No Update Planned

SLIC REG 9: Spills, Leaks, Investigation & Cleanup Cost Recovery Listing

The SLIC (Spills, Leaks, Investigations and Cleanup) program is designed to protect and restore water quality from spills, leaks, and similar discharges.

Date of Government Version: 09/10/2007
Date Data Arrived at EDR: 09/11/2007
Date Made Active in Reports: 09/28/2007
Number of Days to Update: 17

Source: California Regional Water Quality Control Board San Diego Region (9)
Telephone: 858-467-2980
Last EDR Contact: 08/08/2011
Next Scheduled EDR Contact: 11/21/2011
Data Release Frequency: No Update Planned

State and tribal registered storage tank lists

FEMA UST: Underground Storage Tank Listing

A listing of all FEMA owned underground storage tanks.

Date of Government Version: 08/27/2019
Date Data Arrived at EDR: 08/28/2019
Date Made Active in Reports: 11/11/2019
Number of Days to Update: 75

Source: FEMA
Telephone: 202-646-5797
Last EDR Contact: 03/19/2020
Next Scheduled EDR Contact: 07/20/2020
Data Release Frequency: Varies

UST: Active UST Facilities

Active UST facilities gathered from the local regulatory agencies

Date of Government Version: 03/09/2020
Date Data Arrived at EDR: 03/10/2020
Date Made Active in Reports: 05/20/2020
Number of Days to Update: 71

Source: SWRCB
Telephone: 916-341-5851
Last EDR Contact: 03/10/2020
Next Scheduled EDR Contact: 06/22/2020
Data Release Frequency: Semi-Annually

GOVERNMENT RECORDS SEARCHED / DATA CURRENCY TRACKING

MILITARY UST SITES: Military UST Sites (GEOTRACKER)

Military ust sites

Date of Government Version: 05/13/2020
Date Data Arrived at EDR: 05/13/2020
Date Made Active in Reports: 05/15/2020
Number of Days to Update: 2

Source: State Water Resources Control Board
Telephone: 866-480-1028
Last EDR Contact: 05/13/2020
Next Scheduled EDR Contact: 06/22/2020
Data Release Frequency: Varies

UST CLOSURE: Proposed Closure of Underground Storage Tank (UST) Cases

UST cases that are being considered for closure by either the State Water Resources Control Board or the Executive Director have been posted for a 60-day public comment period. UST Case Closures being proposed for consideration by the State Water Resources Control Board. These are primarily UST cases that meet closure criteria under the decisional framework in State Water Board Resolution No. 92-49 and other Board orders. UST Case Closures proposed for consideration by the Executive Director pursuant to State Water Board Resolution No. 2012-0061. These are cases that meet the criteria of the Low-Threat UST Case Closure Policy. UST Case Closure Review Denials and Approved Orders.

Date of Government Version: 03/09/2020
Date Data Arrived at EDR: 03/11/2020
Date Made Active in Reports: 05/26/2020
Number of Days to Update: 76

Source: State Water Resources Control Board
Telephone: 916-327-7844
Last EDR Contact: 03/11/2020
Next Scheduled EDR Contact: 06/22/2020
Data Release Frequency: Varies

AST: Aboveground Petroleum Storage Tank Facilities

A listing of aboveground storage tank petroleum storage tank locations.

Date of Government Version: 07/06/2016
Date Data Arrived at EDR: 07/12/2016
Date Made Active in Reports: 09/19/2016
Number of Days to Update: 69

Source: California Environmental Protection Agency
Telephone: 916-327-5092
Last EDR Contact: 03/12/2020
Next Scheduled EDR Contact: 06/29/2020
Data Release Frequency: Varies

INDIAN UST R1: Underground Storage Tanks on Indian Land

The Indian Underground Storage Tank (UST) database provides information about underground storage tanks on Indian land in EPA Region 1 (Connecticut, Maine, Massachusetts, New Hampshire, Rhode Island, Vermont and ten Tribal Nations).

Date of Government Version: 10/01/2019
Date Data Arrived at EDR: 12/04/2019
Date Made Active in Reports: 02/10/2020
Number of Days to Update: 68

Source: EPA, Region 1
Telephone: 617-918-1313
Last EDR Contact: 05/20/2020
Next Scheduled EDR Contact: 08/03/2020
Data Release Frequency: Varies

INDIAN UST R9: Underground Storage Tanks on Indian Land

The Indian Underground Storage Tank (UST) database provides information about underground storage tanks on Indian land in EPA Region 9 (Arizona, California, Hawaii, Nevada, the Pacific Islands, and Tribal Nations).

Date of Government Version: 10/04/2019
Date Data Arrived at EDR: 12/04/2019
Date Made Active in Reports: 02/27/2020
Number of Days to Update: 85

Source: EPA Region 9
Telephone: 415-972-3368
Last EDR Contact: 05/20/2020
Next Scheduled EDR Contact: 08/03/2020
Data Release Frequency: Varies

INDIAN UST R10: Underground Storage Tanks on Indian Land

The Indian Underground Storage Tank (UST) database provides information about underground storage tanks on Indian land in EPA Region 10 (Alaska, Idaho, Oregon, Washington, and Tribal Nations).

Date of Government Version: 10/11/2019
Date Data Arrived at EDR: 12/04/2019
Date Made Active in Reports: 02/10/2020
Number of Days to Update: 68

Source: EPA Region 10
Telephone: 206-553-2857
Last EDR Contact: 05/20/2020
Next Scheduled EDR Contact: 08/03/2020
Data Release Frequency: Varies

GOVERNMENT RECORDS SEARCHED / DATA CURRENCY TRACKING

INDIAN UST R8: Underground Storage Tanks on Indian Land

The Indian Underground Storage Tank (UST) database provides information about underground storage tanks on Indian land in EPA Region 8 (Colorado, Montana, North Dakota, South Dakota, Utah, Wyoming and 27 Tribal Nations).

Date of Government Version: 10/03/2019	Source: EPA Region 8
Date Data Arrived at EDR: 12/04/2019	Telephone: 303-312-6137
Date Made Active in Reports: 02/14/2020	Last EDR Contact: 05/20/2020
Number of Days to Update: 72	Next Scheduled EDR Contact: 08/03/2020
	Data Release Frequency: Varies

INDIAN UST R4: Underground Storage Tanks on Indian Land

The Indian Underground Storage Tank (UST) database provides information about underground storage tanks on Indian land in EPA Region 4 (Alabama, Florida, Georgia, Kentucky, Mississippi, North Carolina, South Carolina, Tennessee and Tribal Nations)

Date of Government Version: 10/10/2019	Source: EPA Region 4
Date Data Arrived at EDR: 12/05/2019	Telephone: 404-562-9424
Date Made Active in Reports: 02/10/2020	Last EDR Contact: 05/20/2020
Number of Days to Update: 67	Next Scheduled EDR Contact: 08/03/2020
	Data Release Frequency: Varies

INDIAN UST R6: Underground Storage Tanks on Indian Land

The Indian Underground Storage Tank (UST) database provides information about underground storage tanks on Indian land in EPA Region 6 (Louisiana, Arkansas, Oklahoma, New Mexico, Texas and 65 Tribes).

Date of Government Version: 10/02/2019	Source: EPA Region 6
Date Data Arrived at EDR: 12/04/2019	Telephone: 214-665-7591
Date Made Active in Reports: 02/10/2020	Last EDR Contact: 05/20/2020
Number of Days to Update: 68	Next Scheduled EDR Contact: 08/03/2020
	Data Release Frequency: Varies

INDIAN UST R5: Underground Storage Tanks on Indian Land

The Indian Underground Storage Tank (UST) database provides information about underground storage tanks on Indian land in EPA Region 5 (Michigan, Minnesota and Wisconsin and Tribal Nations).

Date of Government Version: 10/01/2019	Source: EPA Region 5
Date Data Arrived at EDR: 12/04/2019	Telephone: 312-886-6136
Date Made Active in Reports: 02/10/2020	Last EDR Contact: 05/20/2020
Number of Days to Update: 68	Next Scheduled EDR Contact: 08/03/2020
	Data Release Frequency: Varies

INDIAN UST R7: Underground Storage Tanks on Indian Land

The Indian Underground Storage Tank (UST) database provides information about underground storage tanks on Indian land in EPA Region 7 (Iowa, Kansas, Missouri, Nebraska, and 9 Tribal Nations).

Date of Government Version: 10/11/2019	Source: EPA Region 7
Date Data Arrived at EDR: 12/04/2019	Telephone: 913-551-7003
Date Made Active in Reports: 02/10/2020	Last EDR Contact: 05/20/2020
Number of Days to Update: 68	Next Scheduled EDR Contact: 08/03/2020
	Data Release Frequency: Varies

State and tribal voluntary cleanup sites

VCP: Voluntary Cleanup Program Properties

Contains low threat level properties with either confirmed or unconfirmed releases and the project proponents have request that DTSC oversee investigation and/or cleanup activities and have agreed to provide coverage for DTSC's costs.

Date of Government Version: 01/27/2020	Source: Department of Toxic Substances Control
Date Data Arrived at EDR: 01/28/2020	Telephone: 916-323-3400
Date Made Active in Reports: 04/09/2020	Last EDR Contact: 04/28/2020
Number of Days to Update: 72	Next Scheduled EDR Contact: 08/10/2020
	Data Release Frequency: Quarterly

GOVERNMENT RECORDS SEARCHED / DATA CURRENCY TRACKING

INDIAN VCP R7: Voluntary Cleanup Priority Listing

A listing of voluntary cleanup priority sites located on Indian Land located in Region 7.

Date of Government Version: 03/20/2008	Source: EPA, Region 7
Date Data Arrived at EDR: 04/22/2008	Telephone: 913-551-7365
Date Made Active in Reports: 05/19/2008	Last EDR Contact: 04/20/2009
Number of Days to Update: 27	Next Scheduled EDR Contact: 07/20/2009
	Data Release Frequency: Varies

INDIAN VCP R1: Voluntary Cleanup Priority Listing

A listing of voluntary cleanup priority sites located on Indian Land located in Region 1.

Date of Government Version: 07/27/2015	Source: EPA, Region 1
Date Data Arrived at EDR: 09/29/2015	Telephone: 617-918-1102
Date Made Active in Reports: 02/18/2016	Last EDR Contact: 03/18/2020
Number of Days to Update: 142	Next Scheduled EDR Contact: 07/06/2020
	Data Release Frequency: Varies

State and tribal Brownfields sites

BROWNFIELDS: Considered Brownfields Sites Listing

A listing of sites the SWRCB considers to be Brownfields since these are sites have come to them through the MOA Process.

Date of Government Version: 12/18/2019	Source: State Water Resources Control Board
Date Data Arrived at EDR: 12/19/2019	Telephone: 916-323-7905
Date Made Active in Reports: 02/19/2020	Last EDR Contact: 03/24/2020
Number of Days to Update: 62	Next Scheduled EDR Contact: 07/06/2020
	Data Release Frequency: Quarterly

ADDITIONAL ENVIRONMENTAL RECORDS

Local Brownfield lists

US BROWNFIELDS: A Listing of Brownfields Sites

Brownfields are real property, the expansion, redevelopment, or reuse of which may be complicated by the presence or potential presence of a hazardous substance, pollutant, or contaminant. Cleaning up and reinvesting in these properties takes development pressures off of undeveloped, open land, and both improves and protects the environment. Assessment, Cleanup and Redevelopment Exchange System (ACRES) stores information reported by EPA Brownfields grant recipients on brownfields properties assessed or cleaned up with grant funding as well as information on Targeted Brownfields Assessments performed by EPA Regions. A listing of ACRES Brownfield sites is obtained from Cleanups in My Community. Cleanups in My Community provides information on Brownfields properties for which information is reported back to EPA, as well as areas served by Brownfields grant programs.

Date of Government Version: 12/02/2019	Source: Environmental Protection Agency
Date Data Arrived at EDR: 12/16/2019	Telephone: 202-566-2777
Date Made Active in Reports: 03/06/2020	Last EDR Contact: 03/17/2020
Number of Days to Update: 81	Next Scheduled EDR Contact: 06/29/2020
	Data Release Frequency: Semi-Annually

Local Lists of Landfill / Solid Waste Disposal Sites

WMUDS/SWAT: Waste Management Unit Database

Waste Management Unit Database System. WMUDS is used by the State Water Resources Control Board staff and the Regional Water Quality Control Boards for program tracking and inventory of waste management units. WMUDS is composed of the following databases: Facility Information, Scheduled Inspections Information, Waste Management Unit Information, SWAT Program Information, SWAT Report Summary Information, SWAT Report Summary Data, Chapter 15 (formerly Subchapter 15) Information, Chapter 15 Monitoring Parameters, TPCA Program Information, RCRA Program Information, Closure Information, and Interested Parties Information.

GOVERNMENT RECORDS SEARCHED / DATA CURRENCY TRACKING

Date of Government Version: 04/01/2000
Date Data Arrived at EDR: 04/10/2000
Date Made Active in Reports: 05/10/2000
Number of Days to Update: 30

Source: State Water Resources Control Board
Telephone: 916-227-4448
Last EDR Contact: 04/16/2020
Next Scheduled EDR Contact: 08/10/2020
Data Release Frequency: No Update Planned

SWRCY: Recycler Database

A listing of recycling facilities in California.

Date of Government Version: 03/09/2020
Date Data Arrived at EDR: 03/10/2020
Date Made Active in Reports: 05/19/2020
Number of Days to Update: 70

Source: Department of Conservation
Telephone: 916-323-3836
Last EDR Contact: 03/10/2020
Next Scheduled EDR Contact: 06/22/2020
Data Release Frequency: Quarterly

HAULERS: Registered Waste Tire Haulers Listing

A listing of registered waste tire haulers.

Date of Government Version: 11/15/2019
Date Data Arrived at EDR: 11/15/2019
Date Made Active in Reports: 01/23/2020
Number of Days to Update: 69

Source: Integrated Waste Management Board
Telephone: 916-341-6422
Last EDR Contact: 05/06/2020
Next Scheduled EDR Contact: 08/24/2020
Data Release Frequency: Varies

INDIAN ODI: Report on the Status of Open Dumps on Indian Lands

Location of open dumps on Indian land.

Date of Government Version: 12/31/1998
Date Data Arrived at EDR: 12/03/2007
Date Made Active in Reports: 01/24/2008
Number of Days to Update: 52

Source: Environmental Protection Agency
Telephone: 703-308-8245
Last EDR Contact: 04/16/2020
Next Scheduled EDR Contact: 08/10/2020
Data Release Frequency: Varies

DEBRIS REGION 9: Torres Martinez Reservation Illegal Dump Site Locations

A listing of illegal dump sites location on the Torres Martinez Indian Reservation located in eastern Riverside County and northern Imperial County, California.

Date of Government Version: 01/12/2009
Date Data Arrived at EDR: 05/07/2009
Date Made Active in Reports: 09/21/2009
Number of Days to Update: 137

Source: EPA, Region 9
Telephone: 415-947-4219
Last EDR Contact: 04/09/2020
Next Scheduled EDR Contact: 08/03/2020
Data Release Frequency: No Update Planned

ODI: Open Dump Inventory

An open dump is defined as a disposal facility that does not comply with one or more of the Part 257 or Part 258 Subtitle D Criteria.

Date of Government Version: 06/30/1985
Date Data Arrived at EDR: 08/09/2004
Date Made Active in Reports: 09/17/2004
Number of Days to Update: 39

Source: Environmental Protection Agency
Telephone: 800-424-9346
Last EDR Contact: 06/09/2004
Next Scheduled EDR Contact: N/A
Data Release Frequency: No Update Planned

IHS OPEN DUMPS: Open Dumps on Indian Land

A listing of all open dumps located on Indian Land in the United States.

Date of Government Version: 04/01/2014
Date Data Arrived at EDR: 08/06/2014
Date Made Active in Reports: 01/29/2015
Number of Days to Update: 176

Source: Department of Health & Human Services, Indian Health Service
Telephone: 301-443-1452
Last EDR Contact: 05/01/2020
Next Scheduled EDR Contact: 08/10/2020
Data Release Frequency: Varies

GOVERNMENT RECORDS SEARCHED / DATA CURRENCY TRACKING

Local Lists of Hazardous waste / Contaminated Sites

US HIST CDL: National Clandestine Laboratory Register

A listing of clandestine drug lab locations that have been removed from the DEAs National Clandestine Laboratory Register.

Date of Government Version: 06/11/2019	Source: Drug Enforcement Administration
Date Data Arrived at EDR: 06/13/2019	Telephone: 202-307-1000
Date Made Active in Reports: 09/03/2019	Last EDR Contact: 05/18/2020
Number of Days to Update: 82	Next Scheduled EDR Contact: 09/07/2020
	Data Release Frequency: No Update Planned

HIST CAL-SITES: Calsites Database

The Calsites database contains potential or confirmed hazardous substance release properties. In 1996, California EPA reevaluated and significantly reduced the number of sites in the Calsites database. No longer updated by the state agency. It has been replaced by ENVIROSTOR.

Date of Government Version: 08/08/2005	Source: Department of Toxic Substance Control
Date Data Arrived at EDR: 08/03/2006	Telephone: 916-323-3400
Date Made Active in Reports: 08/24/2006	Last EDR Contact: 02/23/2009
Number of Days to Update: 21	Next Scheduled EDR Contact: 05/25/2009
	Data Release Frequency: No Update Planned

SCH: School Property Evaluation Program

This category contains proposed and existing school sites that are being evaluated by DTSC for possible hazardous materials contamination. In some cases, these properties may be listed in the CalSites category depending on the level of threat to public health and safety or the environment they pose.

Date of Government Version: 01/27/2020	Source: Department of Toxic Substances Control
Date Data Arrived at EDR: 01/28/2020	Telephone: 916-323-3400
Date Made Active in Reports: 04/09/2020	Last EDR Contact: 04/28/2020
Number of Days to Update: 72	Next Scheduled EDR Contact: 08/10/2020
	Data Release Frequency: Quarterly

CDL: Clandestine Drug Labs

A listing of drug lab locations. Listing of a location in this database does not indicate that any illegal drug lab materials were or were not present there, and does not constitute a determination that the location either requires or does not require additional cleanup work.

Date of Government Version: 12/31/2018	Source: Department of Toxic Substances Control
Date Data Arrived at EDR: 02/05/2020	Telephone: 916-255-6504
Date Made Active in Reports: 04/15/2020	Last EDR Contact: 05/14/2020
Number of Days to Update: 70	Next Scheduled EDR Contact: 07/20/2020
	Data Release Frequency: Varies

CERS HAZ WASTE: CERS HAZ WASTE

List of sites in the California Environmental Protection Agency (CalEPA) Regulated Site Portal which fall under the Hazardous Chemical Management, Hazardous Waste Onsite Treatment, Household Hazardous Waste Collection, Hazardous Waste Generator, and RCRA LQ HW Generator programs.

Date of Government Version: 01/21/2020	Source: CalEPA
Date Data Arrived at EDR: 01/22/2020	Telephone: 916-323-2514
Date Made Active in Reports: 04/01/2020	Last EDR Contact: 04/21/2020
Number of Days to Update: 70	Next Scheduled EDR Contact: 08/03/2020
	Data Release Frequency: Quarterly

TOXIC PITS: Toxic Pits Cleanup Act Sites

Toxic PITS Cleanup Act Sites. TOXIC PITS identifies sites suspected of containing hazardous substances where cleanup has not yet been completed.

GOVERNMENT RECORDS SEARCHED / DATA CURRENCY TRACKING

Date of Government Version: 07/01/1995
Date Data Arrived at EDR: 08/30/1995
Date Made Active in Reports: 09/26/1995
Number of Days to Update: 27

Source: State Water Resources Control Board
Telephone: 916-227-4364
Last EDR Contact: 01/26/2009
Next Scheduled EDR Contact: 04/27/2009
Data Release Frequency: No Update Planned

US CDL: Clandestine Drug Labs

A listing of clandestine drug lab locations. The U.S. Department of Justice ("the Department") provides this web site as a public service. It contains addresses of some locations where law enforcement agencies reported they found chemicals or other items that indicated the presence of either clandestine drug laboratories or dumpsites. In most cases, the source of the entries is not the Department, and the Department has not verified the entry and does not guarantee its accuracy. Members of the public must verify the accuracy of all entries by, for example, contacting local law enforcement and local health departments.

Date of Government Version: 06/11/2019
Date Data Arrived at EDR: 06/13/2019
Date Made Active in Reports: 09/03/2019
Number of Days to Update: 82

Source: Drug Enforcement Administration
Telephone: 202-307-1000
Last EDR Contact: 05/18/2020
Next Scheduled EDR Contact: 09/07/2020
Data Release Frequency: Quarterly

PFAS: PFAS Contamination Site Location Listing

A listing of PFAS contaminated sites included in the GeoTracker database.

Date of Government Version: 03/09/2020
Date Data Arrived at EDR: 03/10/2020
Date Made Active in Reports: 05/19/2020
Number of Days to Update: 70

Source: State Water Resources Control Board
Telephone: 866-480-1028
Last EDR Contact: 03/10/2020
Next Scheduled EDR Contact: 06/22/2020
Data Release Frequency: Varies

Local Lists of Registered Storage Tanks

SWEEPS UST: SWEEPS UST Listing

Statewide Environmental Evaluation and Planning System. This underground storage tank listing was updated and maintained by a company contacted by the SWRCB in the early 1990's. The listing is no longer updated or maintained. The local agency is the contact for more information on a site on the SWEEPS list.

Date of Government Version: 06/01/1994
Date Data Arrived at EDR: 07/07/2005
Date Made Active in Reports: 08/11/2005
Number of Days to Update: 35

Source: State Water Resources Control Board
Telephone: N/A
Last EDR Contact: 06/03/2005
Next Scheduled EDR Contact: N/A
Data Release Frequency: No Update Planned

UST MENDOCINO: Mendocino County UST Database

A listing of underground storage tank locations in Mendocino County.

Date of Government Version: 12/19/2019
Date Data Arrived at EDR: 12/23/2019
Date Made Active in Reports: 02/21/2020
Number of Days to Update: 60

Source: Department of Public Health
Telephone: 707-463-4466
Last EDR Contact: 05/15/2020
Next Scheduled EDR Contact: 09/07/2020
Data Release Frequency: Annually

HIST UST: Hazardous Substance Storage Container Database

The Hazardous Substance Storage Container Database is a historical listing of UST sites. Refer to local/county source for current data.

Date of Government Version: 10/15/1990
Date Data Arrived at EDR: 01/25/1991
Date Made Active in Reports: 02/12/1991
Number of Days to Update: 18

Source: State Water Resources Control Board
Telephone: 916-341-5851
Last EDR Contact: 07/26/2001
Next Scheduled EDR Contact: N/A
Data Release Frequency: No Update Planned

GOVERNMENT RECORDS SEARCHED / DATA CURRENCY TRACKING

SAN FRANCISCO AST: Aboveground Storage Tank Site Listing

Aboveground storage tank sites

Date of Government Version: 08/01/2019
Date Data Arrived at EDR: 08/02/2019
Date Made Active in Reports: 10/11/2019
Number of Days to Update: 70

Source: San Francisco County Department of Public Health
Telephone: 415-252-3896
Last EDR Contact: 04/23/2020
Next Scheduled EDR Contact: 08/17/2020
Data Release Frequency: Varies

CA FID UST: Facility Inventory Database

The Facility Inventory Database (FID) contains a historical listing of active and inactive underground storage tank locations from the State Water Resource Control Board. Refer to local/county source for current data.

Date of Government Version: 10/31/1994
Date Data Arrived at EDR: 09/05/1995
Date Made Active in Reports: 09/29/1995
Number of Days to Update: 24

Source: California Environmental Protection Agency
Telephone: 916-341-5851
Last EDR Contact: 12/28/1998
Next Scheduled EDR Contact: N/A
Data Release Frequency: No Update Planned

CERS TANKS: California Environmental Reporting System (CERS) Tanks

List of sites in the California Environmental Protection Agency (CalEPA) Regulated Site Portal which fall under the Aboveground Petroleum Storage and Underground Storage Tank regulatory programs.

Date of Government Version: 01/21/2020
Date Data Arrived at EDR: 01/22/2020
Date Made Active in Reports: 04/01/2020
Number of Days to Update: 70

Source: California Environmental Protection Agency
Telephone: 916-323-2514
Last EDR Contact: 04/21/2020
Next Scheduled EDR Contact: 08/03/2020
Data Release Frequency: Quarterly

Local Land Records

LIENS: Environmental Liens Listing

A listing of property locations with environmental liens for California where DTSC is a lien holder.

Date of Government Version: 03/03/2020
Date Data Arrived at EDR: 03/05/2020
Date Made Active in Reports: 05/14/2020
Number of Days to Update: 70

Source: Department of Toxic Substances Control
Telephone: 916-323-3400
Last EDR Contact: 02/27/2020
Next Scheduled EDR Contact: 06/15/2020
Data Release Frequency: Varies

LIENS 2: CERCLA Lien Information

A Federal CERCLA ('Superfund') lien can exist by operation of law at any site or property at which EPA has spent Superfund monies. These monies are spent to investigate and address releases and threatened releases of contamination. CERCLIS provides information as to the identity of these sites and properties.

Date of Government Version: 01/30/2020
Date Data Arrived at EDR: 02/05/2020
Date Made Active in Reports: 02/14/2020
Number of Days to Update: 9

Source: Environmental Protection Agency
Telephone: 202-564-6023
Last EDR Contact: 05/06/2020
Next Scheduled EDR Contact: 07/13/2020
Data Release Frequency: Semi-Annually

DEED: Deed Restriction Listing

GOVERNMENT RECORDS SEARCHED / DATA CURRENCY TRACKING

Site Mitigation and Brownfields Reuse Program Facility Sites with Deed Restrictions & Hazardous Waste Management Program Facility Sites with Deed / Land Use Restriction. The DTSC Site Mitigation and Brownfields Reuse Program (SMBRP) list includes sites cleaned up under the program's oversight and generally does not include current or former hazardous waste facilities that required a hazardous waste facility permit. The list represents deed restrictions that are active. Some sites have multiple deed restrictions. The DTSC Hazardous Waste Management Program (HWMP) has developed a list of current or former hazardous waste facilities that have a recorded land use restriction at the local county recorder's office. The land use restrictions on this list were required by the DTSC HWMP as a result of the presence of hazardous substances that remain on site after the facility (or part of the facility) has been closed or cleaned up. The types of land use restriction include deed notice, deed restriction, or a land use restriction that binds current and future owners.

Date of Government Version: 03/02/2020	Source: DTSC and SWRCB
Date Data Arrived at EDR: 03/03/2020	Telephone: 916-323-3400
Date Made Active in Reports: 05/13/2020	Last EDR Contact: 03/03/2020
Number of Days to Update: 71	Next Scheduled EDR Contact: 06/15/2020
	Data Release Frequency: Semi-Annually

Records of Emergency Release Reports

HMIRS: Hazardous Materials Information Reporting System

Hazardous Materials Incident Report System. HMIRS contains hazardous material spill incidents reported to DOT.

Date of Government Version: 12/05/2019	Source: U.S. Department of Transportation
Date Data Arrived at EDR: 12/06/2019	Telephone: 202-366-4555
Date Made Active in Reports: 02/14/2020	Last EDR Contact: 03/24/2020
Number of Days to Update: 70	Next Scheduled EDR Contact: 07/06/2020
	Data Release Frequency: Quarterly

CHMIRS: California Hazardous Material Incident Report System

California Hazardous Material Incident Reporting System. CHMIRS contains information on reported hazardous material incidents (accidental releases or spills).

Date of Government Version: 12/24/2019	Source: Office of Emergency Services
Date Data Arrived at EDR: 01/22/2020	Telephone: 916-845-8400
Date Made Active in Reports: 03/30/2020	Last EDR Contact: 04/21/2020
Number of Days to Update: 68	Next Scheduled EDR Contact: 08/03/2020
	Data Release Frequency: Semi-Annually

LDS: Land Disposal Sites Listing (GEOTRACKER)

Land Disposal sites (Landfills) included in GeoTracker. GeoTracker is the Water Boards data management system for sites that impact, or have the potential to impact, water quality in California, with emphasis on groundwater.

Date of Government Version: 05/13/2020	Source: State Water Quality Control Board
Date Data Arrived at EDR: 05/13/2020	Telephone: 866-480-1028
Date Made Active in Reports: 05/14/2020	Last EDR Contact: 05/13/2020
Number of Days to Update: 1	Next Scheduled EDR Contact: 06/22/2020
	Data Release Frequency: Quarterly

MCS: Military Cleanup Sites Listing (GEOTRACKER)

Military sites (consisting of: Military UST sites; Military Privatized sites; and Military Cleanup sites [formerly known as DoD non UST]) included in GeoTracker. GeoTracker is the Water Boards data management system for sites that impact, or have the potential to impact, water quality in California, with emphasis on groundwater.

Date of Government Version: 05/13/2020	Source: State Water Resources Control Board
Date Data Arrived at EDR: 05/13/2020	Telephone: 866-480-1028
Date Made Active in Reports: 05/15/2020	Last EDR Contact: 05/13/2020
Number of Days to Update: 2	Next Scheduled EDR Contact: 06/22/2020
	Data Release Frequency: Quarterly

GOVERNMENT RECORDS SEARCHED / DATA CURRENCY TRACKING

SPILLS 90: SPILLS90 data from FirstSearch

Spills 90 includes those spill and release records available exclusively from FirstSearch databases. Typically, they may include chemical, oil and/or hazardous substance spills recorded after 1990. Duplicate records that are already included in EDR incident and release records are not included in Spills 90.

Date of Government Version: 06/06/2012	Source: FirstSearch
Date Data Arrived at EDR: 01/03/2013	Telephone: N/A
Date Made Active in Reports: 02/22/2013	Last EDR Contact: 01/03/2013
Number of Days to Update: 50	Next Scheduled EDR Contact: N/A
	Data Release Frequency: No Update Planned

Other Ascertainable Records

RCRA NonGen / NLR: RCRA - Non Generators / No Longer Regulated

RCRAInfo is EPA's comprehensive information system, providing access to data supporting the Resource Conservation and Recovery Act (RCRA) of 1976 and the Hazardous and Solid Waste Amendments (HSWA) of 1984. The database includes selective information on sites which generate, transport, store, treat and/or dispose of hazardous waste as defined by the Resource Conservation and Recovery Act (RCRA). Non-Generators do not presently generate hazardous waste.

Date of Government Version: 03/23/2020	Source: Environmental Protection Agency
Date Data Arrived at EDR: 03/25/2020	Telephone: (415) 495-8895
Date Made Active in Reports: 05/21/2020	Last EDR Contact: 03/25/2020
Number of Days to Update: 57	Next Scheduled EDR Contact: 07/06/2020
	Data Release Frequency: Quarterly

FUDS: Formerly Used Defense Sites

The listing includes locations of Formerly Used Defense Sites properties where the US Army Corps of Engineers is actively working or will take necessary cleanup actions.

Date of Government Version: 01/28/2020	Source: U.S. Army Corps of Engineers
Date Data Arrived at EDR: 02/19/2020	Telephone: 202-528-4285
Date Made Active in Reports: 05/14/2020	Last EDR Contact: 05/18/2020
Number of Days to Update: 85	Next Scheduled EDR Contact: 08/31/2020
	Data Release Frequency: Varies

DOD: Department of Defense Sites

This data set consists of federally owned or administered lands, administered by the Department of Defense, that have any area equal to or greater than 640 acres of the United States, Puerto Rico, and the U.S. Virgin Islands.

Date of Government Version: 12/31/2005	Source: USGS
Date Data Arrived at EDR: 11/10/2006	Telephone: 888-275-8747
Date Made Active in Reports: 01/11/2007	Last EDR Contact: 04/10/2020
Number of Days to Update: 62	Next Scheduled EDR Contact: 07/20/2020
	Data Release Frequency: Semi-Annually

FEDLAND: Federal and Indian Lands

Federally and Indian administrated lands of the United States. Lands included are administrated by: Army Corps of Engineers, Bureau of Reclamation, National Wild and Scenic River, National Wildlife Refuge, Public Domain Land, Wilderness, Wilderness Study Area, Wildlife Management Area, Bureau of Indian Affairs, Bureau of Land Management, Department of Justice, Forest Service, Fish and Wildlife Service, National Park Service.

Date of Government Version: 04/02/2018	Source: U.S. Geological Survey
Date Data Arrived at EDR: 04/11/2018	Telephone: 888-275-8747
Date Made Active in Reports: 11/06/2019	Last EDR Contact: 04/06/2020
Number of Days to Update: 574	Next Scheduled EDR Contact: 07/20/2020
	Data Release Frequency: N/A

SCRD DRYCLEANERS: State Coalition for Remediation of Drycleaners Listing

The State Coalition for Remediation of Drycleaners was established in 1998, with support from the U.S. EPA Office of Superfund Remediation and Technology Innovation. It is comprised of representatives of states with established drycleaner remediation programs. Currently the member states are Alabama, Connecticut, Florida, Illinois, Kansas, Minnesota, Missouri, North Carolina, Oregon, South Carolina, Tennessee, Texas, and Wisconsin.

GOVERNMENT RECORDS SEARCHED / DATA CURRENCY TRACKING

Date of Government Version: 01/01/2017	Source: Environmental Protection Agency
Date Data Arrived at EDR: 02/03/2017	Telephone: 615-532-8599
Date Made Active in Reports: 04/07/2017	Last EDR Contact: 05/15/2020
Number of Days to Update: 63	Next Scheduled EDR Contact: 08/24/2020
	Data Release Frequency: Varies

US FIN ASSUR: Financial Assurance Information

All owners and operators of facilities that treat, store, or dispose of hazardous waste are required to provide proof that they will have sufficient funds to pay for the clean up, closure, and post-closure care of their facilities.

Date of Government Version: 12/16/2019	Source: Environmental Protection Agency
Date Data Arrived at EDR: 12/19/2019	Telephone: 202-566-1917
Date Made Active in Reports: 02/27/2020	Last EDR Contact: 03/24/2020
Number of Days to Update: 70	Next Scheduled EDR Contact: 07/06/2020
	Data Release Frequency: Quarterly

EPA WATCH LIST: EPA WATCH LIST

EPA maintains a "Watch List" to facilitate dialogue between EPA, state and local environmental agencies on enforcement matters relating to facilities with alleged violations identified as either significant or high priority. Being on the Watch List does not mean that the facility has actually violated the law only that an investigation by EPA or a state or local environmental agency has led those organizations to allege that an unproven violation has in fact occurred. Being on the Watch List does not represent a higher level of concern regarding the alleged violations that were detected, but instead indicates cases requiring additional dialogue between EPA, state and local agencies - primarily because of the length of time the alleged violation has gone unaddressed or unresolved.

Date of Government Version: 08/30/2013	Source: Environmental Protection Agency
Date Data Arrived at EDR: 03/21/2014	Telephone: 617-520-3000
Date Made Active in Reports: 06/17/2014	Last EDR Contact: 05/04/2020
Number of Days to Update: 88	Next Scheduled EDR Contact: 08/17/2020
	Data Release Frequency: Quarterly

2020 COR ACTION: 2020 Corrective Action Program List

The EPA has set ambitious goals for the RCRA Corrective Action program by creating the 2020 Corrective Action Universe. This RCRA cleanup baseline includes facilities expected to need corrective action. The 2020 universe contains a wide variety of sites. Some properties are heavily contaminated while others were contaminated but have since been cleaned up. Still others have not been fully investigated yet, and may require little or no remediation. Inclusion in the 2020 Universe does not necessarily imply failure on the part of a facility to meet its RCRA obligations.

Date of Government Version: 09/30/2017	Source: Environmental Protection Agency
Date Data Arrived at EDR: 05/08/2018	Telephone: 703-308-4044
Date Made Active in Reports: 07/20/2018	Last EDR Contact: 05/08/2020
Number of Days to Update: 73	Next Scheduled EDR Contact: 08/17/2020
	Data Release Frequency: Varies

TSCA: Toxic Substances Control Act

Toxic Substances Control Act. TSCA identifies manufacturers and importers of chemical substances included on the TSCA Chemical Substance Inventory list. It includes data on the production volume of these substances by plant site.

Date of Government Version: 12/31/2016	Source: EPA
Date Data Arrived at EDR: 06/21/2017	Telephone: 202-260-5521
Date Made Active in Reports: 01/05/2018	Last EDR Contact: 03/20/2020
Number of Days to Update: 198	Next Scheduled EDR Contact: 06/29/2020
	Data Release Frequency: Every 4 Years

TRIS: Toxic Chemical Release Inventory System

Toxic Release Inventory System. TRIS identifies facilities which release toxic chemicals to the air, water and land in reportable quantities under SARA Title III Section 313.

GOVERNMENT RECORDS SEARCHED / DATA CURRENCY TRACKING

Date of Government Version: 12/31/2018
Date Data Arrived at EDR: 02/05/2020
Date Made Active in Reports: 04/24/2020
Number of Days to Update: 79

Source: EPA
Telephone: 202-566-0250
Last EDR Contact: 05/21/2020
Next Scheduled EDR Contact: 08/31/2020
Data Release Frequency: Annually

SSTS: Section 7 Tracking Systems

Section 7 of the Federal Insecticide, Fungicide and Rodenticide Act, as amended (92 Stat. 829) requires all registered pesticide-producing establishments to submit a report to the Environmental Protection Agency by March 1st each year. Each establishment must report the types and amounts of pesticides, active ingredients and devices being produced, and those having been produced and sold or distributed in the past year.

Date of Government Version: 05/01/2019
Date Data Arrived at EDR: 10/23/2019
Date Made Active in Reports: 01/15/2020
Number of Days to Update: 84

Source: EPA
Telephone: 202-564-4203
Last EDR Contact: 04/21/2020
Next Scheduled EDR Contact: 08/03/2020
Data Release Frequency: Annually

ROD: Records Of Decision

Record of Decision. ROD documents mandate a permanent remedy at an NPL (Superfund) site containing technical and health information to aid in the cleanup.

Date of Government Version: 01/30/2020
Date Data Arrived at EDR: 02/05/2020
Date Made Active in Reports: 02/14/2020
Number of Days to Update: 9

Source: EPA
Telephone: 703-416-0223
Last EDR Contact: 05/06/2020
Next Scheduled EDR Contact: 06/15/2020
Data Release Frequency: Annually

RMP: Risk Management Plans

When Congress passed the Clean Air Act Amendments of 1990, it required EPA to publish regulations and guidance for chemical accident prevention at facilities using extremely hazardous substances. The Risk Management Program Rule (RMP Rule) was written to implement Section 112(r) of these amendments. The rule, which built upon existing industry codes and standards, requires companies of all sizes that use certain flammable and toxic substances to develop a Risk Management Program, which includes a(n): Hazard assessment that details the potential effects of an accidental release, an accident history of the last five years, and an evaluation of worst-case and alternative accidental releases; Prevention program that includes safety precautions and maintenance, monitoring, and employee training measures; and Emergency response program that spells out emergency health care, employee training measures and procedures for informing the public and response agencies (e.g the fire department) should an accident occur.

Date of Government Version: 11/05/2019
Date Data Arrived at EDR: 11/20/2019
Date Made Active in Reports: 04/17/2020
Number of Days to Update: 149

Source: Environmental Protection Agency
Telephone: 202-564-8600
Last EDR Contact: 04/15/2020
Next Scheduled EDR Contact: 08/03/2020
Data Release Frequency: Varies

RAATS: RCRA Administrative Action Tracking System

RCRA Administration Action Tracking System. RAATS contains records based on enforcement actions issued under RCRA pertaining to major violators and includes administrative and civil actions brought by the EPA. For administration actions after September 30, 1995, data entry in the RAATS database was discontinued. EPA will retain a copy of the database for historical records. It was necessary to terminate RAATS because a decrease in agency resources made it impossible to continue to update the information contained in the database.

Date of Government Version: 04/17/1995
Date Data Arrived at EDR: 07/03/1995
Date Made Active in Reports: 08/07/1995
Number of Days to Update: 35

Source: EPA
Telephone: 202-564-4104
Last EDR Contact: 06/02/2008
Next Scheduled EDR Contact: 09/01/2008
Data Release Frequency: No Update Planned

GOVERNMENT RECORDS SEARCHED / DATA CURRENCY TRACKING

PRP: Potentially Responsible Parties

A listing of verified Potentially Responsible Parties

Date of Government Version: 01/30/2020	Source: EPA
Date Data Arrived at EDR: 02/06/2020	Telephone: 202-564-6023
Date Made Active in Reports: 02/14/2020	Last EDR Contact: 05/06/2020
Number of Days to Update: 8	Next Scheduled EDR Contact: 08/17/2020
	Data Release Frequency: Quarterly

PADS: PCB Activity Database System

PCB Activity Database. PADS Identifies generators, transporters, commercial storers and/or brokers and disposers of PCB's who are required to notify the EPA of such activities.

Date of Government Version: 10/09/2019	Source: EPA
Date Data Arrived at EDR: 10/11/2019	Telephone: 202-566-0500
Date Made Active in Reports: 12/20/2019	Last EDR Contact: 04/10/2020
Number of Days to Update: 70	Next Scheduled EDR Contact: 07/20/2020
	Data Release Frequency: Annually

ICIS: Integrated Compliance Information System

The Integrated Compliance Information System (ICIS) supports the information needs of the national enforcement and compliance program as well as the unique needs of the National Pollutant Discharge Elimination System (NPDES) program.

Date of Government Version: 11/18/2016	Source: Environmental Protection Agency
Date Data Arrived at EDR: 11/23/2016	Telephone: 202-564-2501
Date Made Active in Reports: 02/10/2017	Last EDR Contact: 03/26/2020
Number of Days to Update: 79	Next Scheduled EDR Contact: 07/20/2020
	Data Release Frequency: Quarterly

FTTS: FIFRA/ TSCA Tracking System - FIFRA (Federal Insecticide, Fungicide, & Rodenticide Act)/TSCA (Toxic Substances Control Act)

FTTS tracks administrative cases and pesticide enforcement actions and compliance activities related to FIFRA, TSCA and EPCRA (Emergency Planning and Community Right-to-Know Act). To maintain currency, EDR contacts the Agency on a quarterly basis.

Date of Government Version: 04/09/2009	Source: EPA/Office of Prevention, Pesticides and Toxic Substances
Date Data Arrived at EDR: 04/16/2009	Telephone: 202-566-1667
Date Made Active in Reports: 05/11/2009	Last EDR Contact: 08/18/2017
Number of Days to Update: 25	Next Scheduled EDR Contact: 12/04/2017
	Data Release Frequency: No Update Planned

FTTS INSP: FIFRA/ TSCA Tracking System - FIFRA (Federal Insecticide, Fungicide, & Rodenticide Act)/TSCA (Toxic Substances Control Act)

A listing of FIFRA/TSCA Tracking System (FTTS) inspections and enforcements.

Date of Government Version: 04/09/2009	Source: EPA
Date Data Arrived at EDR: 04/16/2009	Telephone: 202-566-1667
Date Made Active in Reports: 05/11/2009	Last EDR Contact: 08/18/2017
Number of Days to Update: 25	Next Scheduled EDR Contact: 12/04/2017
	Data Release Frequency: No Update Planned

MLTS: Material Licensing Tracking System

MLTS is maintained by the Nuclear Regulatory Commission and contains a list of approximately 8,100 sites which possess or use radioactive materials and which are subject to NRC licensing requirements. To maintain currency, EDR contacts the Agency on a quarterly basis.

Date of Government Version: 10/25/2019	Source: Nuclear Regulatory Commission
Date Data Arrived at EDR: 10/25/2019	Telephone: 301-415-7169
Date Made Active in Reports: 01/15/2020	Last EDR Contact: 04/10/2020
Number of Days to Update: 82	Next Scheduled EDR Contact: 08/03/2020
	Data Release Frequency: Quarterly

GOVERNMENT RECORDS SEARCHED / DATA CURRENCY TRACKING

COAL ASH DOE: Steam-Electric Plant Operation Data

A listing of power plants that store ash in surface ponds.

Date of Government Version: 12/31/2018	Source: Department of Energy
Date Data Arrived at EDR: 12/04/2019	Telephone: 202-586-8719
Date Made Active in Reports: 01/15/2020	Last EDR Contact: 03/06/2020
Number of Days to Update: 42	Next Scheduled EDR Contact: 06/15/2020
	Data Release Frequency: Varies

COAL ASH EPA: Coal Combustion Residues Surface Impoundments List

A listing of coal combustion residues surface impoundments with high hazard potential ratings.

Date of Government Version: 01/12/2017	Source: Environmental Protection Agency
Date Data Arrived at EDR: 03/05/2019	Telephone: N/A
Date Made Active in Reports: 11/11/2019	Last EDR Contact: 02/27/2020
Number of Days to Update: 251	Next Scheduled EDR Contact: 06/15/2020
	Data Release Frequency: Varies

PCB TRANSFORMER: PCB Transformer Registration Database

The database of PCB transformer registrations that includes all PCB registration submittals.

Date of Government Version: 09/13/2019	Source: Environmental Protection Agency
Date Data Arrived at EDR: 11/06/2019	Telephone: 202-566-0517
Date Made Active in Reports: 02/10/2020	Last EDR Contact: 05/08/2020
Number of Days to Update: 96	Next Scheduled EDR Contact: 08/17/2020
	Data Release Frequency: Varies

RADINFO: Radiation Information Database

The Radiation Information Database (RADINFO) contains information about facilities that are regulated by U.S. Environmental Protection Agency (EPA) regulations for radiation and radioactivity.

Date of Government Version: 07/01/2019	Source: Environmental Protection Agency
Date Data Arrived at EDR: 07/01/2019	Telephone: 202-343-9775
Date Made Active in Reports: 09/23/2019	Last EDR Contact: 07/01/2019
Number of Days to Update: 84	Next Scheduled EDR Contact: 07/13/2020
	Data Release Frequency: Quarterly

HIST FTTS: FIFRA/TSCA Tracking System Administrative Case Listing

A complete administrative case listing from the FIFRA/TSCA Tracking System (FTTS) for all ten EPA regions. The information was obtained from the National Compliance Database (NCDB). NCDB supports the implementation of FIFRA (Federal Insecticide, Fungicide, and Rodenticide Act) and TSCA (Toxic Substances Control Act). Some EPA regions are now closing out records. Because of that, and the fact that some EPA regions are not providing EPA Headquarters with updated records, it was decided to create a HIST FTTS database. It included records that may not be included in the newer FTTS database updates. This database is no longer updated.

Date of Government Version: 10/19/2006	Source: Environmental Protection Agency
Date Data Arrived at EDR: 03/01/2007	Telephone: 202-564-2501
Date Made Active in Reports: 04/10/2007	Last EDR Contact: 12/17/2007
Number of Days to Update: 40	Next Scheduled EDR Contact: 03/17/2008
	Data Release Frequency: No Update Planned

HIST FTTS INSP: FIFRA/TSCA Tracking System Inspection & Enforcement Case Listing

A complete inspection and enforcement case listing from the FIFRA/TSCA Tracking System (FTTS) for all ten EPA regions. The information was obtained from the National Compliance Database (NCDB). NCDB supports the implementation of FIFRA (Federal Insecticide, Fungicide, and Rodenticide Act) and TSCA (Toxic Substances Control Act). Some EPA regions are now closing out records. Because of that, and the fact that some EPA regions are not providing EPA Headquarters with updated records, it was decided to create a HIST FTTS database. It included records that may not be included in the newer FTTS database updates. This database is no longer updated.

GOVERNMENT RECORDS SEARCHED / DATA CURRENCY TRACKING

Date of Government Version: 10/19/2006
Date Data Arrived at EDR: 03/01/2007
Date Made Active in Reports: 04/10/2007
Number of Days to Update: 40

Source: Environmental Protection Agency
Telephone: 202-564-2501
Last EDR Contact: 12/17/2008
Next Scheduled EDR Contact: 03/17/2008
Data Release Frequency: No Update Planned

DOT OPS: Incident and Accident Data

Department of Transportation, Office of Pipeline Safety Incident and Accident data.

Date of Government Version: 01/02/2020
Date Data Arrived at EDR: 01/28/2020
Date Made Active in Reports: 04/17/2020
Number of Days to Update: 80

Source: Department of Transportation, Office of Pipeline Safety
Telephone: 202-366-4595
Last EDR Contact: 04/28/2020
Next Scheduled EDR Contact: 08/10/2020
Data Release Frequency: Quarterly

CONSENT: Superfund (CERCLA) Consent Decrees

Major legal settlements that establish responsibility and standards for cleanup at NPL (Superfund) sites. Released periodically by United States District Courts after settlement by parties to litigation matters.

Date of Government Version: 12/31/2019
Date Data Arrived at EDR: 01/17/2020
Date Made Active in Reports: 03/06/2020
Number of Days to Update: 49

Source: Department of Justice, Consent Decree Library
Telephone: Varies
Last EDR Contact: 03/26/2020
Next Scheduled EDR Contact: 07/20/2020
Data Release Frequency: Varies

BRS: Biennial Reporting System

The Biennial Reporting System is a national system administered by the EPA that collects data on the generation and management of hazardous waste. BRS captures detailed data from two groups: Large Quantity Generators (LQG) and Treatment, Storage, and Disposal Facilities.

Date of Government Version: 12/31/2015
Date Data Arrived at EDR: 02/22/2017
Date Made Active in Reports: 09/28/2017
Number of Days to Update: 218

Source: EPA/NTIS
Telephone: 800-424-9346
Last EDR Contact: 03/25/2020
Next Scheduled EDR Contact: 07/06/2020
Data Release Frequency: Biennially

INDIAN RESERV: Indian Reservations

This map layer portrays Indian administered lands of the United States that have any area equal to or greater than 640 acres.

Date of Government Version: 12/31/2014
Date Data Arrived at EDR: 07/14/2015
Date Made Active in Reports: 01/10/2017
Number of Days to Update: 546

Source: USGS
Telephone: 202-208-3710
Last EDR Contact: 04/10/2020
Next Scheduled EDR Contact: 07/20/2020
Data Release Frequency: Semi-Annually

FUSRAP: Formerly Utilized Sites Remedial Action Program

DOE established the Formerly Utilized Sites Remedial Action Program (FUSRAP) in 1974 to remediate sites where radioactive contamination remained from Manhattan Project and early U.S. Atomic Energy Commission (AEC) operations.

Date of Government Version: 08/08/2017
Date Data Arrived at EDR: 09/11/2018
Date Made Active in Reports: 09/14/2018
Number of Days to Update: 3

Source: Department of Energy
Telephone: 202-586-3559
Last EDR Contact: 04/29/2020
Next Scheduled EDR Contact: 08/17/2020
Data Release Frequency: Varies

UMTRA: Uranium Mill Tailings Sites

Uranium ore was mined by private companies for federal government use in national defense programs. When the mills shut down, large piles of the sand-like material (mill tailings) remain after uranium has been extracted from the ore. Levels of human exposure to radioactive materials from the piles are low; however, in some cases tailings were used as construction materials before the potential health hazards of the tailings were recognized.

GOVERNMENT RECORDS SEARCHED / DATA CURRENCY TRACKING

Date of Government Version: 08/30/2019
Date Data Arrived at EDR: 11/15/2019
Date Made Active in Reports: 01/28/2020
Number of Days to Update: 74

Source: Department of Energy
Telephone: 505-845-0011
Last EDR Contact: 05/18/2020
Next Scheduled EDR Contact: 08/31/2020
Data Release Frequency: Varies

LEAD SMELTER 1: Lead Smelter Sites

A listing of former lead smelter site locations.

Date of Government Version: 01/30/2020
Date Data Arrived at EDR: 02/05/2020
Date Made Active in Reports: 02/14/2020
Number of Days to Update: 9

Source: Environmental Protection Agency
Telephone: 703-603-8787
Last EDR Contact: 05/06/2020
Next Scheduled EDR Contact: 07/13/2020
Data Release Frequency: Varies

LEAD SMELTER 2: Lead Smelter Sites

A list of several hundred sites in the U.S. where secondary lead smelting was done from 1931 and 1964. These sites may pose a threat to public health through ingestion or inhalation of contaminated soil or dust

Date of Government Version: 04/05/2001
Date Data Arrived at EDR: 10/27/2010
Date Made Active in Reports: 12/02/2010
Number of Days to Update: 36

Source: American Journal of Public Health
Telephone: 703-305-6451
Last EDR Contact: 12/02/2009
Next Scheduled EDR Contact: N/A
Data Release Frequency: No Update Planned

US AIRS (AFS): Aerometric Information Retrieval System Facility Subsystem (AFS)

The database is a sub-system of Aerometric Information Retrieval System (AIRS). AFS contains compliance data on air pollution point sources regulated by the U.S. EPA and/or state and local air regulatory agencies. This information comes from source reports by various stationary sources of air pollution, such as electric power plants, steel mills, factories, and universities, and provides information about the air pollutants they produce. Action, air program, air program pollutant, and general level plant data. It is used to track emissions and compliance data from industrial plants.

Date of Government Version: 10/12/2016
Date Data Arrived at EDR: 10/26/2016
Date Made Active in Reports: 02/03/2017
Number of Days to Update: 100

Source: EPA
Telephone: 202-564-2496
Last EDR Contact: 09/26/2017
Next Scheduled EDR Contact: 01/08/2018
Data Release Frequency: Annually

US AIRS MINOR: Air Facility System Data

A listing of minor source facilities.

Date of Government Version: 10/12/2016
Date Data Arrived at EDR: 10/26/2016
Date Made Active in Reports: 02/03/2017
Number of Days to Update: 100

Source: EPA
Telephone: 202-564-2496
Last EDR Contact: 09/26/2017
Next Scheduled EDR Contact: 01/08/2018
Data Release Frequency: Annually

MINES VIOLATIONS: MSHA Violation Assessment Data

Mines violation and assessment information. Department of Labor, Mine Safety & Health Administration.

Date of Government Version: 03/31/2020
Date Data Arrived at EDR: 04/01/2020
Date Made Active in Reports: 05/21/2020
Number of Days to Update: 50

Source: DOL, Mine Safety & Health Admi
Telephone: 202-693-9424
Last EDR Contact: 03/02/2020
Next Scheduled EDR Contact: 06/15/2020
Data Release Frequency: Quarterly

US MINES: Mines Master Index File

Contains all mine identification numbers issued for mines active or opened since 1971. The data also includes violation information.

GOVERNMENT RECORDS SEARCHED / DATA CURRENCY TRACKING

Date of Government Version: 02/11/2020
Date Data Arrived at EDR: 02/25/2020
Date Made Active in Reports: 05/21/2020
Number of Days to Update: 86

Source: Department of Labor, Mine Safety and Health Administration
Telephone: 303-231-5959
Last EDR Contact: 05/21/2020
Next Scheduled EDR Contact: 09/07/2020
Data Release Frequency: Semi-Annually

US MINES 2: Ferrous and Nonferrous Metal Mines Database Listing

This map layer includes ferrous (ferrous metal mines are facilities that extract ferrous metals, such as iron ore or molybdenum) and nonferrous (Nonferrous metal mines are facilities that extract nonferrous metals, such as gold, silver, copper, zinc, and lead) metal mines in the United States.

Date of Government Version: 01/16/2018
Date Data Arrived at EDR: 02/28/2020
Date Made Active in Reports: 05/22/2020
Number of Days to Update: 84

Source: USGS
Telephone: 703-648-7709
Last EDR Contact: 02/28/2020
Next Scheduled EDR Contact: 06/08/2020
Data Release Frequency: Varies

US MINES 3: Active Mines & Mineral Plants Database Listing

Active Mines and Mineral Processing Plant operations for commodities monitored by the Minerals Information Team of the USGS.

Date of Government Version: 04/14/2011
Date Data Arrived at EDR: 06/08/2011
Date Made Active in Reports: 09/13/2011
Number of Days to Update: 97

Source: USGS
Telephone: 703-648-7709
Last EDR Contact: 05/21/2020
Next Scheduled EDR Contact: 09/07/2020
Data Release Frequency: Varies

ABANDONED MINES: Abandoned Mines

An inventory of land and water impacted by past mining (primarily coal mining) is maintained by OSMRE to provide information needed to implement the Surface Mining Control and Reclamation Act of 1977 (SMCRA). The inventory contains information on the location, type, and extent of AML impacts, as well as, information on the cost associated with the reclamation of those problems. The inventory is based upon field surveys by State, Tribal, and OSMRE program officials. It is dynamic to the extent that it is modified as new problems are identified and existing problems are reclaimed.

Date of Government Version: 12/09/2019
Date Data Arrived at EDR: 12/11/2019
Date Made Active in Reports: 02/27/2020
Number of Days to Update: 78

Source: Department of Interior
Telephone: 202-208-2609
Last EDR Contact: 03/05/2020
Next Scheduled EDR Contact: 06/22/2020
Data Release Frequency: Quarterly

FINDS: Facility Index System/Facility Registry System

Facility Index System. FINDS contains both facility information and 'pointers' to other sources that contain more detail. EDR includes the following FINDS databases in this report: PCS (Permit Compliance System), AIRS (Aerometric Information Retrieval System), DOCKET (Enforcement Docket used to manage and track information on civil judicial enforcement cases for all environmental statutes), FURS (Federal Underground Injection Control), C-DOCKET (Criminal Docket System used to track criminal enforcement actions for all environmental statutes), FFIS (Federal Facilities Information System), STATE (State Environmental Laws and Statutes), and PADS (PCB Activity Data System).

Date of Government Version: 11/22/2019
Date Data Arrived at EDR: 12/04/2019
Date Made Active in Reports: 03/02/2020
Number of Days to Update: 89

Source: EPA
Telephone: (415) 947-8000
Last EDR Contact: 03/03/2020
Next Scheduled EDR Contact: 06/15/2020
Data Release Frequency: Quarterly

DOCKET HWC: Hazardous Waste Compliance Docket Listing

A complete list of the Federal Agency Hazardous Waste Compliance Docket Facilities.

Date of Government Version: 05/31/2018
Date Data Arrived at EDR: 07/26/2018
Date Made Active in Reports: 10/05/2018
Number of Days to Update: 71

Source: Environmental Protection Agency
Telephone: 202-564-0527
Last EDR Contact: 05/18/2020
Next Scheduled EDR Contact: 09/07/2020
Data Release Frequency: Varies

GOVERNMENT RECORDS SEARCHED / DATA CURRENCY TRACKING

ECHO: Enforcement & Compliance History Information

ECHO provides integrated compliance and enforcement information for about 800,000 regulated facilities nationwide.

Date of Government Version: 01/05/2020	Source: Environmental Protection Agency
Date Data Arrived at EDR: 01/07/2020	Telephone: 202-564-2280
Date Made Active in Reports: 03/06/2020	Last EDR Contact: 04/07/2020
Number of Days to Update: 59	Next Scheduled EDR Contact: 07/20/2020
	Data Release Frequency: Quarterly

UXO: Unexploded Ordnance Sites

A listing of unexploded ordnance site locations

Date of Government Version: 12/31/2017	Source: Department of Defense
Date Data Arrived at EDR: 01/17/2019	Telephone: 703-704-1564
Date Made Active in Reports: 04/01/2019	Last EDR Contact: 04/03/2020
Number of Days to Update: 74	Next Scheduled EDR Contact: 07/27/2020
	Data Release Frequency: Varies

FUELS PROGRAM: EPA Fuels Program Registered Listing

This listing includes facilities that are registered under the Part 80 (Code of Federal Regulations) EPA Fuels Programs. All companies now are required to submit new and updated registrations.

Date of Government Version: 02/18/2020	Source: EPA
Date Data Arrived at EDR: 02/19/2020	Telephone: 800-385-6164
Date Made Active in Reports: 05/14/2020	Last EDR Contact: 05/19/2020
Number of Days to Update: 85	Next Scheduled EDR Contact: 08/31/2020
	Data Release Frequency: Quarterly

CA BOND EXP. PLAN: Bond Expenditure Plan

Department of Health Services developed a site-specific expenditure plan as the basis for an appropriation of Hazardous Substance Cleanup Bond Act funds. It is not updated.

Date of Government Version: 01/01/1989	Source: Department of Health Services
Date Data Arrived at EDR: 07/27/1994	Telephone: 916-255-2118
Date Made Active in Reports: 08/02/1994	Last EDR Contact: 05/31/1994
Number of Days to Update: 6	Next Scheduled EDR Contact: N/A
	Data Release Frequency: No Update Planned

CORTESE: "Cortese" Hazardous Waste & Substances Sites List

The sites for the list are designated by the State Water Resource Control Board (LUST), the Integrated Waste Board (SWF/LS), and the Department of Toxic Substances Control (Cal-Sites).

Date of Government Version: 12/18/2019	Source: CAL EPA/Office of Emergency Information
Date Data Arrived at EDR: 12/20/2019	Telephone: 916-323-3400
Date Made Active in Reports: 02/20/2020	Last EDR Contact: 03/24/2020
Number of Days to Update: 62	Next Scheduled EDR Contact: 07/06/2020
	Data Release Frequency: Quarterly

CUPA SAN FRANCISCO CO: CUPA Facility Listing

Cupa facilities

Date of Government Version: 02/03/2020	Source: San Francisco County Department of Environmental Health
Date Data Arrived at EDR: 02/04/2020	Telephone: 415-252-3896
Date Made Active in Reports: 04/09/2020	Last EDR Contact: 04/23/2020
Number of Days to Update: 65	Next Scheduled EDR Contact: 08/17/2020
	Data Release Frequency: Varies

CUPA LIVERMORE-PLEASANTON: CUPA Facility Listing

list of facilities associated with the various CUPA programs in Livermore-Pleasanton

GOVERNMENT RECORDS SEARCHED / DATA CURRENCY TRACKING

Date of Government Version: 05/01/2019
Date Data Arrived at EDR: 05/14/2019
Date Made Active in Reports: 07/17/2019
Number of Days to Update: 64

Source: Livermore-Pleasanton Fire Department
Telephone: 925-454-2361
Last EDR Contact: 05/15/2020
Next Scheduled EDR Contact: 08/24/2020
Data Release Frequency: Varies

DRYCLEANERS: Cleaner Facilities

A list of drycleaner related facilities that have EPA ID numbers. These are facilities with certain SIC codes: power laundries, family and commercial; garment pressing and cleaner's agents; linen supply; coin-operated laundries and cleaning; drycleaning plants, except rugs; carpet and upholster cleaning; industrial launderers; laundry and garment services.

Date of Government Version: 12/04/2019
Date Data Arrived at EDR: 01/29/2020
Date Made Active in Reports: 04/09/2020
Number of Days to Update: 71

Source: Department of Toxic Substance Control
Telephone: 916-327-4498
Last EDR Contact: 02/27/2020
Next Scheduled EDR Contact: 06/15/2020
Data Release Frequency: Annually

DRYCLEAN AVAQMD: Antelope Valley Air Quality Management District Drycleaner Listing

A listing of dry cleaners in the Antelope Valley Air Quality Management District.

Date of Government Version: 02/27/2020
Date Data Arrived at EDR: 02/28/2020
Date Made Active in Reports: 05/07/2020
Number of Days to Update: 69

Source: Antelope Valley Air Quality Management District
Telephone: 661-723-8070
Last EDR Contact: 02/27/2020
Next Scheduled EDR Contact: 06/15/2020
Data Release Frequency: Varies

DRYCLEAN SOUTH COAST: South Coast Air Quality Management District Drycleaner Listing

A listing of dry cleaners in the South Coast Air Quality Management District

Date of Government Version: 01/31/2020
Date Data Arrived at EDR: 01/31/2020
Date Made Active in Reports: 04/09/2020
Number of Days to Update: 69

Source: South Coast Air Quality Management District
Telephone: 909-396-3211
Last EDR Contact: 05/15/2020
Next Scheduled EDR Contact: 09/07/2020
Data Release Frequency: Varies

EMI: Emissions Inventory Data

Toxics and criteria pollutant emissions data collected by the ARB and local air pollution agencies.

Date of Government Version: 12/31/2017
Date Data Arrived at EDR: 06/24/2019
Date Made Active in Reports: 08/22/2019
Number of Days to Update: 59

Source: California Air Resources Board
Telephone: 916-322-2990
Last EDR Contact: 03/20/2020
Next Scheduled EDR Contact: 06/29/2020
Data Release Frequency: Varies

ENF: Enforcement Action Listing

A listing of Water Board Enforcement Actions. Formal is everything except Oral/Verbal Communication, Notice of Violation, Expedited Payment Letter, and Staff Enforcement Letter.

Date of Government Version: 04/03/2020
Date Data Arrived at EDR: 04/07/2020
Date Made Active in Reports: 04/15/2020
Number of Days to Update: 8

Source: State Water Resources Control Board
Telephone: 916-445-9379
Last EDR Contact: 04/03/2020
Next Scheduled EDR Contact: 08/03/2020
Data Release Frequency: Varies

Financial Assurance 1: Financial Assurance Information Listing

Financial Assurance information

Date of Government Version: 01/21/2020
Date Data Arrived at EDR: 01/23/2020
Date Made Active in Reports: 04/01/2020
Number of Days to Update: 69

Source: Department of Toxic Substances Control
Telephone: 916-255-3628
Last EDR Contact: 04/09/2020
Next Scheduled EDR Contact: 08/03/2020
Data Release Frequency: Varies

GOVERNMENT RECORDS SEARCHED / DATA CURRENCY TRACKING

Financial Assurance 2: Financial Assurance Information Listing

A listing of financial assurance information for solid waste facilities. Financial assurance is intended to ensure that resources are available to pay for the cost of closure, post-closure care, and corrective measures if the owner or operator of a regulated facility is unable or unwilling to pay.

Date of Government Version: 02/19/2020	Source: California Integrated Waste Management Board
Date Data Arrived at EDR: 02/20/2020	Telephone: 916-341-6066
Date Made Active in Reports: 04/24/2020	Last EDR Contact: 04/29/2020
Number of Days to Update: 64	Next Scheduled EDR Contact: 08/24/2020
	Data Release Frequency: Varies

HAZNET: Facility and Manifest Data

Facility and Manifest Data. The data is extracted from the copies of hazardous waste manifests received each year by the DTSC. The annual volume of manifests is typically 700,000 - 1,000,000 annually, representing approximately 350,000 - 500,000 shipments. Data are from the manifests submitted without correction, and therefore many contain some invalid values for data elements such as generator ID, TSD ID, waste category, and disposal method. This database begins with calendar year 1993.

Date of Government Version: 12/31/2017	Source: California Environmental Protection Agency
Date Data Arrived at EDR: 05/29/2019	Telephone: 916-255-1136
Date Made Active in Reports: 07/22/2019	Last EDR Contact: 04/15/2020
Number of Days to Update: 54	Next Scheduled EDR Contact: 07/20/2020
	Data Release Frequency: Annually

ICE: ICE

Contains data pertaining to the Permitted Facilities with Inspections / Enforcements sites tracked in Envirostor.

Date of Government Version: 02/18/2020	Source: Department of Toxic Substances Control
Date Data Arrived at EDR: 02/19/2020	Telephone: 877-786-9427
Date Made Active in Reports: 04/24/2020	Last EDR Contact: 05/18/2020
Number of Days to Update: 65	Next Scheduled EDR Contact: 08/31/2020
	Data Release Frequency: Quarterly

HIST CORTESE: Hazardous Waste & Substance Site List

The sites for the list are designated by the State Water Resource Control Board [LUST], the Integrated Waste Board [SWF/LS], and the Department of Toxic Substances Control [CALSITES]. This listing is no longer updated by the state agency.

Date of Government Version: 04/01/2001	Source: Department of Toxic Substances Control
Date Data Arrived at EDR: 01/22/2009	Telephone: 916-323-3400
Date Made Active in Reports: 04/08/2009	Last EDR Contact: 01/22/2009
Number of Days to Update: 76	Next Scheduled EDR Contact: N/A
	Data Release Frequency: No Update Planned

HWP: EnviroStor Permitted Facilities Listing

Detailed information on permitted hazardous waste facilities and corrective action ("cleanups") tracked in EnviroStor.

Date of Government Version: 02/18/2020	Source: Department of Toxic Substances Control
Date Data Arrived at EDR: 02/19/2020	Telephone: 916-323-3400
Date Made Active in Reports: 04/24/2020	Last EDR Contact: 05/18/2020
Number of Days to Update: 65	Next Scheduled EDR Contact: 08/31/2020
	Data Release Frequency: Quarterly

HWT: Registered Hazardous Waste Transporter Database

A listing of hazardous waste transporters. In California, unless specifically exempted, it is unlawful for any person to transport hazardous wastes unless the person holds a valid registration issued by DTSC. A hazardous waste transporter registration is valid for one year and is assigned a unique registration number.

Date of Government Version: 01/06/2020	Source: Department of Toxic Substances Control
Date Data Arrived at EDR: 01/07/2020	Telephone: 916-440-7145
Date Made Active in Reports: 03/05/2020	Last EDR Contact: 04/09/2020
Number of Days to Update: 58	Next Scheduled EDR Contact: 07/20/2020
	Data Release Frequency: Quarterly

GOVERNMENT RECORDS SEARCHED / DATA CURRENCY TRACKING

MINES: Mines Site Location Listing

A listing of mine site locations from the Office of Mine Reclamation.

Date of Government Version: 03/09/2020	Source: Department of Conservation
Date Data Arrived at EDR: 03/10/2020	Telephone: 916-322-1080
Date Made Active in Reports: 05/19/2020	Last EDR Contact: 03/10/2020
Number of Days to Update: 70	Next Scheduled EDR Contact: 06/22/2020
	Data Release Frequency: Quarterly

MWMP: Medical Waste Management Program Listing

The Medical Waste Management Program (MWMP) ensures the proper handling and disposal of medical waste by permitting and inspecting medical waste Offsite Treatment Facilities (PDF) and Transfer Stations (PDF) throughout the state. MWMP also oversees all Medical Waste Transporters.

Date of Government Version: 02/12/2020	Source: Department of Public Health
Date Data Arrived at EDR: 03/03/2020	Telephone: 916-558-1784
Date Made Active in Reports: 05/14/2020	Last EDR Contact: 03/03/2020
Number of Days to Update: 72	Next Scheduled EDR Contact: 06/15/2020
	Data Release Frequency: Varies

NPDES: NPDES Permits Listing

A listing of NPDES permits, including stormwater.

Date of Government Version: 02/10/2020	Source: State Water Resources Control Board
Date Data Arrived at EDR: 02/11/2020	Telephone: 916-445-9379
Date Made Active in Reports: 04/20/2020	Last EDR Contact: 05/12/2020
Number of Days to Update: 69	Next Scheduled EDR Contact: 08/24/2020
	Data Release Frequency: Quarterly

PEST LIC: Pesticide Regulation Licenses Listing

A listing of licenses and certificates issued by the Department of Pesticide Regulation. The DPR issues licenses and/or certificates to: Persons and businesses that apply or sell pesticides; Pest control dealers and brokers; Persons who advise on agricultural pesticide applications.

Date of Government Version: 03/02/2020	Source: Department of Pesticide Regulation
Date Data Arrived at EDR: 03/03/2020	Telephone: 916-445-4038
Date Made Active in Reports: 05/14/2020	Last EDR Contact: 03/03/2020
Number of Days to Update: 72	Next Scheduled EDR Contact: 06/15/2020
	Data Release Frequency: Quarterly

PROC: Certified Processors Database

A listing of certified processors.

Date of Government Version: 03/09/2020	Source: Department of Conservation
Date Data Arrived at EDR: 03/10/2020	Telephone: 916-323-3836
Date Made Active in Reports: 05/19/2020	Last EDR Contact: 03/10/2020
Number of Days to Update: 70	Next Scheduled EDR Contact: 06/22/2020
	Data Release Frequency: Quarterly

NOTIFY 65: Proposition 65 Records

Listings of all Proposition 65 incidents reported to counties by the State Water Resources Control Board and the Regional Water Quality Control Board. This database is no longer updated by the reporting agency.

Date of Government Version: 03/12/2020	Source: State Water Resources Control Board
Date Data Arrived at EDR: 03/13/2020	Telephone: 916-445-3846
Date Made Active in Reports: 05/21/2020	Last EDR Contact: 03/12/2020
Number of Days to Update: 69	Next Scheduled EDR Contact: 06/29/2020
	Data Release Frequency: No Update Planned

GOVERNMENT RECORDS SEARCHED / DATA CURRENCY TRACKING

UIC: UIC Listing

A listing of wells identified as underground injection wells, in the California Oil and Gas Wells database.

Date of Government Version: 03/09/2020	Source: Department of Conservation
Date Data Arrived at EDR: 03/10/2020	Telephone: 916-445-2408
Date Made Active in Reports: 05/19/2020	Last EDR Contact: 03/10/2020
Number of Days to Update: 70	Next Scheduled EDR Contact: 06/22/2020
	Data Release Frequency: Varies

UIC GEO: Underground Injection Control Sites (GEOTRACKER)

Underground control injection sites

Date of Government Version: 05/13/2020	Source: State Water Resource Control Board
Date Data Arrived at EDR: 05/13/2020	Telephone: 866-480-1028
Date Made Active in Reports: 05/15/2020	Last EDR Contact: 05/13/2020
Number of Days to Update: 2	Next Scheduled EDR Contact: 06/22/2020
	Data Release Frequency: Varies

WASTEWATER PITS: Oil Wastewater Pits Listing

Water officials discovered that oil producers have been dumping chemical-laden wastewater into hundreds of unlined pits that are operating without proper permits. Inspections completed by the Central Valley Regional Water Quality Control Board revealed the existence of previously unidentified waste sites. The water boards review found that more than one-third of the region's active disposal pits are operating without permission.

Date of Government Version: 11/19/2019	Source: RWQCB, Central Valley Region
Date Data Arrived at EDR: 01/07/2020	Telephone: 559-445-5577
Date Made Active in Reports: 03/09/2020	Last EDR Contact: 04/10/2020
Number of Days to Update: 62	Next Scheduled EDR Contact: 07/20/2020
	Data Release Frequency: Varies

WDS: Waste Discharge System

Sites which have been issued waste discharge requirements.

Date of Government Version: 06/19/2007	Source: State Water Resources Control Board
Date Data Arrived at EDR: 06/20/2007	Telephone: 916-341-5227
Date Made Active in Reports: 06/29/2007	Last EDR Contact: 05/07/2020
Number of Days to Update: 9	Next Scheduled EDR Contact: 08/31/2020
	Data Release Frequency: No Update Planned

WIP: Well Investigation Program Case List

Well Investigation Program case in the San Gabriel and San Fernando Valley area.

Date of Government Version: 07/03/2009	Source: Los Angeles Water Quality Control Board
Date Data Arrived at EDR: 07/21/2009	Telephone: 213-576-6726
Date Made Active in Reports: 08/03/2009	Last EDR Contact: 03/18/2020
Number of Days to Update: 13	Next Scheduled EDR Contact: 07/06/2020
	Data Release Frequency: No Update Planned

MILITARY PRIV SITES: Military Privatized Sites (GEOTRACKER)

Military privatized sites

Date of Government Version: 05/13/2020	Source: State Water Resources Control Board
Date Data Arrived at EDR: 05/13/2020	Telephone: 866-480-1028
Date Made Active in Reports: 05/15/2020	Last EDR Contact: 05/13/2020
Number of Days to Update: 2	Next Scheduled EDR Contact: 06/22/2020
	Data Release Frequency: Varies

PROJECT: Project Sites (GEOTRACKER)

Projects sites

GOVERNMENT RECORDS SEARCHED / DATA CURRENCY TRACKING

Date of Government Version: 05/13/2020
Date Data Arrived at EDR: 05/13/2020
Date Made Active in Reports: 05/15/2020
Number of Days to Update: 2

Source: State Water Resources Control Board
Telephone: 866-480-1028
Last EDR Contact: 05/13/2020
Next Scheduled EDR Contact: 06/22/2020
Data Release Frequency: Varies

WDR: Waste Discharge Requirements Listing

In general, the Waste Discharge Requirements (WDRs) Program (sometimes also referred to as the "Non Chapter 15 (Non 15) Program") regulates point discharges that are exempt pursuant to Subsection 20090 of Title 27 and not subject to the Federal Water Pollution Control Act. Exemptions from Title 27 may be granted for nine categories of discharges (e.g., sewage, wastewater, etc.) that meet, and continue to meet, the preconditions listed for each specific exemption. The scope of the WDRs Program also includes the discharge of wastes classified as inert, pursuant to section 20230 of Title 27.

Date of Government Version: 03/09/2020
Date Data Arrived at EDR: 03/10/2020
Date Made Active in Reports: 05/19/2020
Number of Days to Update: 70

Source: State Water Resources Control Board
Telephone: 916-341-5810
Last EDR Contact: 03/10/2020
Next Scheduled EDR Contact: 06/22/2020
Data Release Frequency: Quarterly

CIWQS: California Integrated Water Quality System

The California Integrated Water Quality System (CIWQS) is a computer system used by the State and Regional Water Quality Control Boards to track information about places of environmental interest, manage permits and other orders, track inspections, and manage violations and enforcement activities.

Date of Government Version: 03/02/2020
Date Data Arrived at EDR: 03/03/2020
Date Made Active in Reports: 05/13/2020
Number of Days to Update: 71

Source: State Water Resources Control Board
Telephone: 866-794-4977
Last EDR Contact: 03/03/2020
Next Scheduled EDR Contact: 06/15/2020
Data Release Frequency: Varies

CERS: CalEPA Regulated Site Portal Data

The CalEPA Regulated Site Portal database combines data about environmentally regulated sites and facilities in California into a single database. It combines data from a variety of state and federal databases, and provides an overview of regulated activities across the spectrum of environmental programs for any given location in California. These activities include hazardous materials and waste, state and federal cleanups, impacted ground and surface waters, and toxic materials

Date of Government Version: 01/21/2020
Date Data Arrived at EDR: 01/22/2020
Date Made Active in Reports: 04/01/2020
Number of Days to Update: 70

Source: California Environmental Protection Agency
Telephone: 916-323-2514
Last EDR Contact: 04/21/2020
Next Scheduled EDR Contact: 08/03/2020
Data Release Frequency: Varies

NON-CASE INFO: Non-Case Information Sites (GEOTRACKER)

Non-Case Information sites

Date of Government Version: 05/13/2020
Date Data Arrived at EDR: 05/13/2020
Date Made Active in Reports: 05/15/2020
Number of Days to Update: 2

Source: State Water Resources Control Board
Telephone: 866-480-1028
Last EDR Contact: 05/13/2020
Next Scheduled EDR Contact: 06/22/2020
Data Release Frequency: Varies

OTHER OIL GAS: Other Oil & Gas Projects Sites (GEOTRACKER)

Other Oil & Gas Projects sites

Date of Government Version: 05/13/2020
Date Data Arrived at EDR: 05/13/2020
Date Made Active in Reports: 05/15/2020
Number of Days to Update: 2

Source: State Water Resources Control Board
Telephone: 866-480-1028
Last EDR Contact: 05/13/2020
Next Scheduled EDR Contact: 06/22/2020
Data Release Frequency: Varies

GOVERNMENT RECORDS SEARCHED / DATA CURRENCY TRACKING

PROD WATER PONDS: Produced Water Ponds Sites (GEOTRACKER)

Produced water ponds sites

Date of Government Version: 05/13/2020
Date Data Arrived at EDR: 05/13/2020
Date Made Active in Reports: 05/15/2020
Number of Days to Update: 2

Source: State Water Resources Control Board
Telephone: 866-480-1028
Last EDR Contact: 05/13/2020
Next Scheduled EDR Contact: 06/22/2020
Data Release Frequency: Varies

SAMPLING POINT: Sampling Point ? Public Sites (GEOTRACKER)

Sampling point - public sites

Date of Government Version: 05/13/2020
Date Data Arrived at EDR: 05/13/2020
Date Made Active in Reports: 05/15/2020
Number of Days to Update: 2

Source: State Water Resources Control Board
Telephone: 866-480-1028
Last EDR Contact: 05/13/2020
Next Scheduled EDR Contact: 06/22/2020
Data Release Frequency: Varies

WELL STIM PROJ: Well Stimulation Project (GEOTRACKER)

Includes areas of groundwater monitoring plans, a depiction of the monitoring network, and the facilities, boundaries, and subsurface characteristics of the oilfield and the features (oil and gas wells, produced water ponds, UIC wells, water supply wells, etc?) being monitored

Date of Government Version: 05/13/2020
Date Data Arrived at EDR: 05/13/2020
Date Made Active in Reports: 05/15/2020
Number of Days to Update: 2

Source: State Water Resources Control Board
Telephone: 866-480-1028
Last EDR Contact: 05/13/2020
Next Scheduled EDR Contact: 06/22/2020
Data Release Frequency: Varies

MINES MRDS: Mineral Resources Data System

Mineral Resources Data System

Date of Government Version: 04/06/2018
Date Data Arrived at EDR: 10/21/2019
Date Made Active in Reports: 10/24/2019
Number of Days to Update: 3

Source: USGS
Telephone: 703-648-6533
Last EDR Contact: 05/21/2020
Next Scheduled EDR Contact: 09/07/2020
Data Release Frequency: Varies

HWTS: Hazardous Waste Tracking System

The Hazardous Waste Tracking System (HWTS) is the Department of Toxic Substances Control's data repository for hazardous waste Identification (ID) numbers and manifest information. HWTS generates reports on hazardous waste shipments for generators, transporters, and TSDFs.

Date of Government Version: 10/15/2019
Date Data Arrived at EDR: 11/14/2019
Date Made Active in Reports: 02/07/2020
Number of Days to Update: 85

Source: Department of Toxic Substances Control
Telephone: 916-324-2444
Last EDR Contact: 03/26/2020
Next Scheduled EDR Contact: 07/20/2020
Data Release Frequency: Varies

EDR HIGH RISK HISTORICAL RECORDS

EDR Exclusive Records

EDR MGP: EDR Proprietary Manufactured Gas Plants

The EDR Proprietary Manufactured Gas Plant Database includes records of coal gas plants (manufactured gas plants) compiled by EDR's researchers. Manufactured gas sites were used in the United States from the 1800's to 1950's to produce a gas that could be distributed and used as fuel. These plants used whale oil, rosin, coal, or a mixture of coal, oil, and water that also produced a significant amount of waste. Many of the byproducts of the gas production, such as coal tar (oily waste containing volatile and non-volatile chemicals), sludges, oils and other compounds are potentially hazardous to human health and the environment. The byproduct from this process was frequently disposed of directly at the plant site and can remain or spread slowly, serving as a continuous source of soil and groundwater contamination.

GOVERNMENT RECORDS SEARCHED / DATA CURRENCY TRACKING

Date of Government Version: N/A
Date Data Arrived at EDR: N/A
Date Made Active in Reports: N/A
Number of Days to Update: N/A

Source: EDR, Inc.
Telephone: N/A
Last EDR Contact: N/A
Next Scheduled EDR Contact: N/A
Data Release Frequency: No Update Planned

EDR Hist Auto: EDR Exclusive Historical Auto Stations

EDR has searched selected national collections of business directories and has collected listings of potential gas station/filling station/service station sites that were available to EDR researchers. EDR's review was limited to those categories of sources that might, in EDR's opinion, include gas station/filling station/service station establishments. The categories reviewed included, but were not limited to gas, gas station, gasoline station, filling station, auto, automobile repair, auto service station, service station, etc. This database falls within a category of information EDR classifies as "High Risk Historical Records", or HRHR. EDR's HRHR effort presents unique and sometimes proprietary data about past sites and operations that typically create environmental concerns, but may not show up in current government records searches.

Date of Government Version: N/A
Date Data Arrived at EDR: N/A
Date Made Active in Reports: N/A
Number of Days to Update: N/A

Source: EDR, Inc.
Telephone: N/A
Last EDR Contact: N/A
Next Scheduled EDR Contact: N/A
Data Release Frequency: Varies

EDR Hist Cleaner: EDR Exclusive Historical Cleaners

EDR has searched selected national collections of business directories and has collected listings of potential dry cleaner sites that were available to EDR researchers. EDR's review was limited to those categories of sources that might, in EDR's opinion, include dry cleaning establishments. The categories reviewed included, but were not limited to dry cleaners, cleaners, laundry, laundromat, cleaning/laundry, wash & dry etc. This database falls within a category of information EDR classifies as "High Risk Historical Records", or HRHR. EDR's HRHR effort presents unique and sometimes proprietary data about past sites and operations that typically create environmental concerns, but may not show up in current government records searches.

Date of Government Version: N/A
Date Data Arrived at EDR: N/A
Date Made Active in Reports: N/A
Number of Days to Update: N/A

Source: EDR, Inc.
Telephone: N/A
Last EDR Contact: N/A
Next Scheduled EDR Contact: N/A
Data Release Frequency: Varies

EDR RECOVERED GOVERNMENT ARCHIVES

Exclusive Recovered Govt. Archives

RGA LF: Recovered Government Archive Solid Waste Facilities List

The EDR Recovered Government Archive Landfill database provides a list of landfills derived from historical databases and includes many records that no longer appear in current government lists. Compiled from Records formerly available from the Department of Resources Recycling and Recovery in California.

Date of Government Version: N/A
Date Data Arrived at EDR: 07/01/2013
Date Made Active in Reports: 01/13/2014
Number of Days to Update: 196

Source: Department of Resources Recycling and Recovery
Telephone: N/A
Last EDR Contact: 06/01/2012
Next Scheduled EDR Contact: N/A
Data Release Frequency: Varies

RGA LUST: Recovered Government Archive Leaking Underground Storage Tank

The EDR Recovered Government Archive Leaking Underground Storage Tank database provides a list of LUST incidents derived from historical databases and includes many records that no longer appear in current government lists. Compiled from Records formerly available from the State Water Resources Control Board in California.

Date of Government Version: N/A
Date Data Arrived at EDR: 07/01/2013
Date Made Active in Reports: 12/30/2013
Number of Days to Update: 182

Source: State Water Resources Control Board
Telephone: N/A
Last EDR Contact: 06/01/2012
Next Scheduled EDR Contact: N/A
Data Release Frequency: Varies

GOVERNMENT RECORDS SEARCHED / DATA CURRENCY TRACKING

COUNTY RECORDS

ALAMEDA COUNTY:

CS ALAMEDA: Contaminated Sites

A listing of contaminated sites overseen by the Toxic Release Program (oil and groundwater contamination from chemical releases and spills) and the Leaking Underground Storage Tank Program (soil and ground water contamination from leaking petroleum USTs).

Date of Government Version: 01/09/2019
Date Data Arrived at EDR: 01/11/2019
Date Made Active in Reports: 03/05/2019
Number of Days to Update: 53

Source: Alameda County Environmental Health Services
Telephone: 510-567-6700
Last EDR Contact: 03/26/2020
Next Scheduled EDR Contact: 07/20/2020
Data Release Frequency: Semi-Annually

UST ALAMEDA: Underground Tanks

Underground storage tank sites located in Alameda county.

Date of Government Version: 01/06/2020
Date Data Arrived at EDR: 01/07/2020
Date Made Active in Reports: 03/06/2020
Number of Days to Update: 59

Source: Alameda County Environmental Health Services
Telephone: 510-567-6700
Last EDR Contact: 04/20/2020
Next Scheduled EDR Contact: 07/20/2020
Data Release Frequency: Semi-Annually

AMADOR COUNTY:

CUPA AMADOR: CUPA Facility List

Cupa Facility List

Date of Government Version: 09/06/2019
Date Data Arrived at EDR: 09/10/2019
Date Made Active in Reports: 10/31/2019
Number of Days to Update: 51

Source: Amador County Environmental Health
Telephone: 209-223-6439
Last EDR Contact: 05/18/2020
Next Scheduled EDR Contact: 08/17/2020
Data Release Frequency: Varies

BUTTE COUNTY:

CUPA BUTTE: CUPA Facility Listing

Cupa facility list.

Date of Government Version: 04/21/2017
Date Data Arrived at EDR: 04/25/2017
Date Made Active in Reports: 08/09/2017
Number of Days to Update: 106

Source: Public Health Department
Telephone: 530-538-7149
Last EDR Contact: 03/26/2020
Next Scheduled EDR Contact: 07/20/2020
Data Release Frequency: No Update Planned

CALVERAS COUNTY:

CUPA CALVERAS: CUPA Facility Listing

Cupa Facility Listing

Date of Government Version: 12/02/2019
Date Data Arrived at EDR: 12/03/2019
Date Made Active in Reports: 02/04/2020
Number of Days to Update: 63

Source: Calveras County Environmental Health
Telephone: 209-754-6399
Last EDR Contact: 03/18/2020
Next Scheduled EDR Contact: 07/06/2020
Data Release Frequency: Quarterly

COLUSA COUNTY:

GOVERNMENT RECORDS SEARCHED / DATA CURRENCY TRACKING

CUPA COLUSA: CUPA Facility List Cupa facility list.

Date of Government Version: 08/14/2019
Date Data Arrived at EDR: 08/20/2019
Date Made Active in Reports: 10/18/2019
Number of Days to Update: 59

Source: Health & Human Services
Telephone: 530-458-0396
Last EDR Contact: 04/06/2020
Next Scheduled EDR Contact: 08/17/2020
Data Release Frequency: Semi-Annually

CONTRA COSTA COUNTY:

SL CONTRA COSTA: Site List

List includes sites from the underground tank, hazardous waste generator and business plan/2185 programs.

Date of Government Version: 02/14/2020
Date Data Arrived at EDR: 02/18/2020
Date Made Active in Reports: 04/24/2020
Number of Days to Update: 66

Source: Contra Costa Health Services Department
Telephone: 925-646-2286
Last EDR Contact: 04/16/2020
Next Scheduled EDR Contact: 08/10/2020
Data Release Frequency: Semi-Annually

DEL NORTE COUNTY:

CUPA DEL NORTE: CUPA Facility List Cupa Facility list

Date of Government Version: 12/27/2019
Date Data Arrived at EDR: 01/28/2020
Date Made Active in Reports: 04/09/2020
Number of Days to Update: 72

Source: Del Norte County Environmental Health Division
Telephone: 707-465-0426
Last EDR Contact: 04/16/2020
Next Scheduled EDR Contact: 08/10/2020
Data Release Frequency: Varies

EL DORADO COUNTY:

CUPA EL DORADO: CUPA Facility List CUPA facility list.

Date of Government Version: 12/31/2019
Date Data Arrived at EDR: 01/03/2020
Date Made Active in Reports: 03/05/2020
Number of Days to Update: 62

Source: El Dorado County Environmental Management Department
Telephone: 530-621-6623
Last EDR Contact: 05/06/2020
Next Scheduled EDR Contact: 08/10/2020
Data Release Frequency: Varies

FRESNO COUNTY:

CUPA FRESNO: CUPA Resources List

Certified Unified Program Agency. CUPA's are responsible for implementing a unified hazardous materials and hazardous waste management regulatory program. The agency provides oversight of businesses that deal with hazardous materials, operate underground storage tanks or aboveground storage tanks.

Date of Government Version: 10/08/2019
Date Data Arrived at EDR: 10/10/2019
Date Made Active in Reports: 12/11/2019
Number of Days to Update: 62

Source: Dept. of Community Health
Telephone: 559-445-3271
Last EDR Contact: 03/31/2020
Next Scheduled EDR Contact: 07/13/2020
Data Release Frequency: Semi-Annually

GLENN COUNTY:

GOVERNMENT RECORDS SEARCHED / DATA CURRENCY TRACKING

CUPA GLENN: CUPA Facility List Cupa facility list

Date of Government Version: 01/22/2018
Date Data Arrived at EDR: 01/24/2018
Date Made Active in Reports: 03/14/2018
Number of Days to Update: 49

Source: Glenn County Air Pollution Control District
Telephone: 830-934-6500
Last EDR Contact: 04/09/2020
Next Scheduled EDR Contact: 08/03/2020
Data Release Frequency: No Update Planned

HUMBOLDT COUNTY:

CUPA HUMBOLDT: CUPA Facility List CUPA facility list.

Date of Government Version: 11/13/2019
Date Data Arrived at EDR: 11/14/2019
Date Made Active in Reports: 01/23/2020
Number of Days to Update: 70

Source: Humboldt County Environmental Health
Telephone: N/A
Last EDR Contact: 05/14/2020
Next Scheduled EDR Contact: 08/31/2020
Data Release Frequency: Semi-Annually

IMPERIAL COUNTY:

CUPA IMPERIAL: CUPA Facility List Cupa facility list.

Date of Government Version: 01/21/2020
Date Data Arrived at EDR: 01/23/2020
Date Made Active in Reports: 03/30/2020
Number of Days to Update: 67

Source: San Diego Border Field Office
Telephone: 760-339-2777
Last EDR Contact: 04/09/2020
Next Scheduled EDR Contact: 08/03/2020
Data Release Frequency: Varies

INYO COUNTY:

CUPA INYO: CUPA Facility List Cupa facility list.

Date of Government Version: 04/02/2018
Date Data Arrived at EDR: 04/03/2018
Date Made Active in Reports: 06/14/2018
Number of Days to Update: 72

Source: Inyo County Environmental Health Services
Telephone: 760-878-0238
Last EDR Contact: 05/07/2020
Next Scheduled EDR Contact: 08/31/2020
Data Release Frequency: Varies

KERN COUNTY:

UST KERN: Underground Storage Tank Sites & Tank Listing Kern County Sites and Tanks Listing.

Date of Government Version: 01/31/2020
Date Data Arrived at EDR: 02/05/2020
Date Made Active in Reports: 04/15/2020
Number of Days to Update: 70

Source: Kern County Environment Health Services Department
Telephone: 661-862-8700
Last EDR Contact: 04/23/2020
Next Scheduled EDR Contact: 08/17/2020
Data Release Frequency: Quarterly

KINGS COUNTY:

GOVERNMENT RECORDS SEARCHED / DATA CURRENCY TRACKING

CUPA KINGS: CUPA Facility List

A listing of sites included in the county's Certified Unified Program Agency database. California's Secretary for Environmental Protection established the unified hazardous materials and hazardous waste regulatory program as required by chapter 6.11 of the California Health and Safety Code. The Unified Program consolidates the administration, permits, inspections, and enforcement activities.

Date of Government Version: 02/13/2020
Date Data Arrived at EDR: 02/14/2020
Date Made Active in Reports: 04/24/2020
Number of Days to Update: 70

Source: Kings County Department of Public Health
Telephone: 559-584-1411
Last EDR Contact: 05/07/2020
Next Scheduled EDR Contact: 08/31/2020
Data Release Frequency: Varies

LAKE COUNTY:

CUPA LAKE: CUPA Facility List

Cupa facility list

Date of Government Version: 01/15/2020
Date Data Arrived at EDR: 01/16/2020
Date Made Active in Reports: 04/01/2020
Number of Days to Update: 76

Source: Lake County Environmental Health
Telephone: 707-263-1164
Last EDR Contact: 04/13/2020
Next Scheduled EDR Contact: 07/27/2020
Data Release Frequency: Varies

LASSEN COUNTY:

CUPA LASSEN: CUPA Facility List

Cupa facility list

Date of Government Version: 01/30/2020
Date Data Arrived at EDR: 01/31/2020
Date Made Active in Reports: 04/09/2020
Number of Days to Update: 69

Source: Lassen County Environmental Health
Telephone: 530-251-8528
Last EDR Contact: 04/09/2020
Next Scheduled EDR Contact: 08/03/2020
Data Release Frequency: Varies

LOS ANGELES COUNTY:

AOCONCERN: Key Areas of Concerns in Los Angeles County

San Gabriel Valley areas where VOC contamination is at or above the MCL as designated by region 9 EPA office. Date of Government Version: 3/30/2009 Exide Site area is a cleanup plan of lead-impacted soil surrounding the former Exide Facility as designated by the DTSC. Date of Government Version: 7/17/2017

Date of Government Version: 03/30/2009
Date Data Arrived at EDR: 03/31/2009
Date Made Active in Reports: 10/23/2009
Number of Days to Update: 206

Source: N/A
Telephone: N/A
Last EDR Contact: 03/12/2020
Next Scheduled EDR Contact: 06/29/2020
Data Release Frequency: No Update Planned

HMS LOS ANGELES: HMS: Street Number List

Industrial Waste and Underground Storage Tank Sites.

Date of Government Version: 01/15/2020
Date Data Arrived at EDR: 01/16/2020
Date Made Active in Reports: 02/07/2020
Number of Days to Update: 22

Source: Department of Public Works
Telephone: 626-458-3517
Last EDR Contact: 03/26/2020
Next Scheduled EDR Contact: 07/20/2020
Data Release Frequency: Semi-Annually

GOVERNMENT RECORDS SEARCHED / DATA CURRENCY TRACKING

LF LOS ANGELES: List of Solid Waste Facilities
Solid Waste Facilities in Los Angeles County.

Date of Government Version: 01/13/2020	Source: La County Department of Public Works
Date Data Arrived at EDR: 01/14/2020	Telephone: 818-458-5185
Date Made Active in Reports: 03/24/2020	Last EDR Contact: 04/14/2020
Number of Days to Update: 70	Next Scheduled EDR Contact: 07/27/2020
	Data Release Frequency: Varies

LF LOS ANGELES CITY: City of Los Angeles Landfills
Landfills owned and maintained by the City of Los Angeles.

Date of Government Version: 01/01/2019	Source: Engineering & Construction Division
Date Data Arrived at EDR: 01/15/2019	Telephone: 213-473-7869
Date Made Active in Reports: 03/07/2019	Last EDR Contact: 04/02/2020
Number of Days to Update: 51	Next Scheduled EDR Contact: 07/27/2020
	Data Release Frequency: Varies

LOS ANGELES AST: Active & Inactive AST Inventory
A listing of active & inactive above ground petroleum storage tank site locations, located in the City of Los Angeles.

Date of Government Version: 06/01/2019	Source: Los Angeles Fire Department
Date Data Arrived at EDR: 06/25/2019	Telephone: 213-978-3800
Date Made Active in Reports: 08/22/2019	Last EDR Contact: 03/27/2020
Number of Days to Update: 58	Next Scheduled EDR Contact: 07/06/2020
	Data Release Frequency: Varies

LOS ANGELES CO LF METHANE: Methane Producing Landfills
This data was created on April 30, 2012 to represent known disposal sites in Los Angeles County that may produce and emanate methane gas. The shapefile contains disposal sites within Los Angeles County that once accepted degradable refuse material. Information used to create this data was extracted from a landfill survey performed by County Engineers (Major Waste System Map, 1973) as well as historical records from CalRecycle, Regional Water Quality Control Board, and Los Angeles County Department of Public Health

Date of Government Version: 04/30/2012	Source: Los Angeles County Department of Public Works
Date Data Arrived at EDR: 04/17/2019	Telephone: 626-458-6973
Date Made Active in Reports: 05/29/2019	Last EDR Contact: 04/17/2020
Number of Days to Update: 42	Next Scheduled EDR Contact: 07/27/2020
	Data Release Frequency: No Update Planned

LOS ANGELES HM: Active & Inactive Hazardous Materials Inventory
A listing of active & inactive hazardous materials facility locations, located in the City of Los Angeles.

Date of Government Version: 06/01/2019	Source: Los Angeles Fire Department
Date Data Arrived at EDR: 06/25/2019	Telephone: 213-978-3800
Date Made Active in Reports: 08/22/2019	Last EDR Contact: 03/27/2020
Number of Days to Update: 58	Next Scheduled EDR Contact: 07/06/2020
	Data Release Frequency: Varies

LOS ANGELES UST: Active & Inactive UST Inventory
A listing of active & inactive underground storage tank site locations and underground storage tank historical sites, located in the City of Los Angeles.

Date of Government Version: 06/01/2019	Source: Los Angeles Fire Department
Date Data Arrived at EDR: 06/25/2019	Telephone: 213-978-3800
Date Made Active in Reports: 08/22/2019	Last EDR Contact: 03/27/2020
Number of Days to Update: 58	Next Scheduled EDR Contact: 07/06/2020
	Data Release Frequency: Varies

GOVERNMENT RECORDS SEARCHED / DATA CURRENCY TRACKING

SITE MIT LOS ANGELES: Site Mitigation List

Industrial sites that have had some sort of spill or complaint.

Date of Government Version: 12/31/2019	Source: Community Health Services
Date Data Arrived at EDR: 01/14/2020	Telephone: 323-890-7806
Date Made Active in Reports: 03/24/2020	Last EDR Contact: 04/14/2020
Number of Days to Update: 70	Next Scheduled EDR Contact: 07/27/2020
	Data Release Frequency: Annually

UST EL SEGUNDO: City of El Segundo Underground Storage Tank

Underground storage tank sites located in El Segundo city.

Date of Government Version: 01/21/2017	Source: City of El Segundo Fire Department
Date Data Arrived at EDR: 04/19/2017	Telephone: 310-524-2236
Date Made Active in Reports: 05/10/2017	Last EDR Contact: 04/02/2020
Number of Days to Update: 21	Next Scheduled EDR Contact: 07/27/2020
	Data Release Frequency: No Update Planned

UST LONG BEACH: City of Long Beach Underground Storage Tank

Underground storage tank sites located in the city of Long Beach.

Date of Government Version: 04/22/2019	Source: City of Long Beach Fire Department
Date Data Arrived at EDR: 04/23/2019	Telephone: 562-570-2563
Date Made Active in Reports: 06/27/2019	Last EDR Contact: 04/09/2020
Number of Days to Update: 65	Next Scheduled EDR Contact: 08/03/2020
	Data Release Frequency: Varies

UST TORRANCE: City of Torrance Underground Storage Tank

Underground storage tank sites located in the city of Torrance.

Date of Government Version: 06/27/2019	Source: City of Torrance Fire Department
Date Data Arrived at EDR: 07/30/2019	Telephone: 310-618-2973
Date Made Active in Reports: 10/02/2019	Last EDR Contact: 04/09/2020
Number of Days to Update: 64	Next Scheduled EDR Contact: 08/03/2020
	Data Release Frequency: Semi-Annually

MADERA COUNTY:

CUPA MADERA: CUPA Facility List

A listing of sites included in the county's Certified Unified Program Agency database. California's Secretary for Environmental Protection established the unified hazardous materials and hazardous waste regulatory program as required by chapter 6.11 of the California Health and Safety Code. The Unified Program consolidates the administration, permits, inspections, and enforcement activities.

Date of Government Version: 02/24/2020	Source: Madera County Environmental Health
Date Data Arrived at EDR: 02/25/2020	Telephone: 559-675-7823
Date Made Active in Reports: 05/07/2020	Last EDR Contact: 05/07/2020
Number of Days to Update: 72	Next Scheduled EDR Contact: 08/31/2020
	Data Release Frequency: Varies

MARIN COUNTY:

UST MARIN: Underground Storage Tank Sites

Currently permitted USTs in Marin County.

Date of Government Version: 09/26/2018	Source: Public Works Department Waste Management
Date Data Arrived at EDR: 10/04/2018	Telephone: 415-473-6647
Date Made Active in Reports: 11/02/2018	Last EDR Contact: 03/20/2020
Number of Days to Update: 29	Next Scheduled EDR Contact: 07/13/2020
	Data Release Frequency: Semi-Annually

MERCED COUNTY:

GOVERNMENT RECORDS SEARCHED / DATA CURRENCY TRACKING

CUPA MERCED: CUPA Facility List CUPA facility list.

Date of Government Version: 11/18/2019
Date Data Arrived at EDR: 11/20/2019
Date Made Active in Reports: 01/03/2020
Number of Days to Update: 44

Source: Merced County Environmental Health
Telephone: 209-381-1094
Last EDR Contact: 05/06/2020
Next Scheduled EDR Contact: 08/17/2020
Data Release Frequency: Varies

MONO COUNTY:

CUPA MONO: CUPA Facility List CUPA Facility List

Date of Government Version: 02/21/2020
Date Data Arrived at EDR: 03/05/2020
Date Made Active in Reports: 05/13/2020
Number of Days to Update: 69

Source: Mono County Health Department
Telephone: 760-932-5580
Last EDR Contact: 05/15/2020
Next Scheduled EDR Contact: 09/07/2020
Data Release Frequency: Varies

MONTEREY COUNTY:

CUPA MONTEREY: CUPA Facility Listing CUPA Program listing from the Environmental Health Division.

Date of Government Version: 11/06/2019
Date Data Arrived at EDR: 11/07/2019
Date Made Active in Reports: 01/08/2020
Number of Days to Update: 62

Source: Monterey County Health Department
Telephone: 831-796-1297
Last EDR Contact: 04/13/2020
Next Scheduled EDR Contact: 07/13/2020
Data Release Frequency: Varies

NAPA COUNTY:

LUST NAPA: Sites With Reported Contamination A listing of leaking underground storage tank sites located in Napa county.

Date of Government Version: 01/09/2017
Date Data Arrived at EDR: 01/11/2017
Date Made Active in Reports: 03/02/2017
Number of Days to Update: 50

Source: Napa County Department of Environmental Management
Telephone: 707-253-4269
Last EDR Contact: 05/15/2020
Next Scheduled EDR Contact: 09/07/2020
Data Release Frequency: No Update Planned

UST NAPA: Closed and Operating Underground Storage Tank Sites Underground storage tank sites located in Napa county.

Date of Government Version: 09/05/2019
Date Data Arrived at EDR: 09/09/2019
Date Made Active in Reports: 10/31/2019
Number of Days to Update: 52

Source: Napa County Department of Environmental Management
Telephone: 707-253-4269
Last EDR Contact: 05/15/2020
Next Scheduled EDR Contact: 09/07/2020
Data Release Frequency: No Update Planned

NEVADA COUNTY:

CUPA NEVADA: CUPA Facility List CUPA facility list.

GOVERNMENT RECORDS SEARCHED / DATA CURRENCY TRACKING

Date of Government Version: 02/05/2020
Date Data Arrived at EDR: 02/06/2020
Date Made Active in Reports: 04/15/2020
Number of Days to Update: 69

Source: Community Development Agency
Telephone: 530-265-1467
Last EDR Contact: 05/06/2020
Next Scheduled EDR Contact: 08/10/2020
Data Release Frequency: Varies

ORANGE COUNTY:

IND_SITE ORANGE: List of Industrial Site Cleanups
Petroleum and non-petroleum spills.

Date of Government Version: 01/02/2020
Date Data Arrived at EDR: 02/05/2020
Date Made Active in Reports: 04/15/2020
Number of Days to Update: 70

Source: Health Care Agency
Telephone: 714-834-3446
Last EDR Contact: 05/04/2020
Next Scheduled EDR Contact: 08/17/2020
Data Release Frequency: Annually

LUST ORANGE: List of Underground Storage Tank Cleanups
Orange County Underground Storage Tank Cleanups (LUST).

Date of Government Version: 01/02/2020
Date Data Arrived at EDR: 02/05/2020
Date Made Active in Reports: 04/15/2020
Number of Days to Update: 70

Source: Health Care Agency
Telephone: 714-834-3446
Last EDR Contact: 05/04/2020
Next Scheduled EDR Contact: 08/17/2020
Data Release Frequency: Quarterly

UST ORANGE: List of Underground Storage Tank Facilities
Orange County Underground Storage Tank Facilities (UST).

Date of Government Version: 01/02/2020
Date Data Arrived at EDR: 02/04/2020
Date Made Active in Reports: 04/10/2020
Number of Days to Update: 66

Source: Health Care Agency
Telephone: 714-834-3446
Last EDR Contact: 05/05/2020
Next Scheduled EDR Contact: 08/17/2020
Data Release Frequency: Quarterly

PLACER COUNTY:

MS PLACER: Master List of Facilities
List includes aboveground tanks, underground tanks and cleanup sites.

Date of Government Version: 03/02/2020
Date Data Arrived at EDR: 03/03/2020
Date Made Active in Reports: 05/13/2020
Number of Days to Update: 71

Source: Placer County Health and Human Services
Telephone: 530-745-2363
Last EDR Contact: 02/27/2020
Next Scheduled EDR Contact: 06/15/2020
Data Release Frequency: Semi-Annually

PLUMAS COUNTY:

CUPA PLUMAS: CUPA Facility List
Plumas County CUPA Program facilities.

Date of Government Version: 03/31/2019
Date Data Arrived at EDR: 04/23/2019
Date Made Active in Reports: 06/26/2019
Number of Days to Update: 64

Source: Plumas County Environmental Health
Telephone: 530-283-6355
Last EDR Contact: 04/09/2020
Next Scheduled EDR Contact: 08/03/2020
Data Release Frequency: Varies

RIVERSIDE COUNTY:

GOVERNMENT RECORDS SEARCHED / DATA CURRENCY TRACKING

LUST RIVERSIDE: Listing of Underground Tank Cleanup Sites

Riverside County Underground Storage Tank Cleanup Sites (LUST).

Date of Government Version: 03/10/2020
Date Data Arrived at EDR: 03/11/2020
Date Made Active in Reports: 05/20/2020
Number of Days to Update: 70

Source: Department of Environmental Health
Telephone: 951-358-5055
Last EDR Contact: 02/10/2020
Next Scheduled EDR Contact: 06/29/2020
Data Release Frequency: Quarterly

UST RIVERSIDE: Underground Storage Tank Tank List

Underground storage tank sites located in Riverside county.

Date of Government Version: 03/10/2020
Date Data Arrived at EDR: 03/11/2020
Date Made Active in Reports: 05/20/2020
Number of Days to Update: 70

Source: Department of Environmental Health
Telephone: 951-358-5055
Last EDR Contact: 02/10/2020
Next Scheduled EDR Contact: 06/29/2020
Data Release Frequency: Quarterly

SACRAMENTO COUNTY:

CS SACRAMENTO: Toxic Site Clean-Up List

List of sites where unauthorized releases of potentially hazardous materials have occurred.

Date of Government Version: 11/14/2019
Date Data Arrived at EDR: 12/23/2019
Date Made Active in Reports: 02/20/2020
Number of Days to Update: 59

Source: Sacramento County Environmental Management
Telephone: 916-875-8406
Last EDR Contact: 03/31/2020
Next Scheduled EDR Contact: 07/13/2020
Data Release Frequency: Quarterly

ML SACRAMENTO: Master Hazardous Materials Facility List

Any business that has hazardous materials on site - hazardous material storage sites, underground storage tanks, waste generators.

Date of Government Version: 11/14/2019
Date Data Arrived at EDR: 12/23/2019
Date Made Active in Reports: 02/21/2020
Number of Days to Update: 60

Source: Sacramento County Environmental Management
Telephone: 916-875-8406
Last EDR Contact: 03/31/2020
Next Scheduled EDR Contact: 07/13/2020
Data Release Frequency: Quarterly

SAN BENITO COUNTY:

CUPA SAN BENITO: CUPA Facility List

Cupa facility list

Date of Government Version: 02/12/2020
Date Data Arrived at EDR: 02/13/2020
Date Made Active in Reports: 04/23/2020
Number of Days to Update: 70

Source: San Benito County Environmental Health
Telephone: N/A
Last EDR Contact: 04/23/2020
Next Scheduled EDR Contact: 08/17/2020
Data Release Frequency: Varies

SAN BERNARDINO COUNTY:

PERMITS SAN BERNARDINO: Hazardous Material Permits

This listing includes underground storage tanks, medical waste handlers/generators, hazardous materials handlers, hazardous waste generators, and waste oil generators/handlers.

GOVERNMENT RECORDS SEARCHED / DATA CURRENCY TRACKING

Date of Government Version: 02/25/2020
Date Data Arrived at EDR: 02/26/2020
Date Made Active in Reports: 05/07/2020
Number of Days to Update: 71

Source: San Bernardino County Fire Department Hazardous Materials Division
Telephone: 909-387-3041
Last EDR Contact: 04/23/2020
Next Scheduled EDR Contact: 08/17/2020
Data Release Frequency: Quarterly

SAN DIEGO COUNTY:

HMMD SAN DIEGO: Hazardous Materials Management Division Database

The database includes: HE58 - This report contains the business name, site address, business phone number, establishment 'H' permit number, type of permit, and the business status. HE17 - In addition to providing the same information provided in the HE58 listing, HE17 provides inspection dates, violations received by the establishment, hazardous waste generated, the quantity, method of storage, treatment/disposal of waste and the hauler, and information on underground storage tanks. Unauthorized Release List - Includes a summary of environmental contamination cases in San Diego County (underground tank cases, non-tank cases, groundwater contamination, and soil contamination are included.)

Date of Government Version: 03/02/2020
Date Data Arrived at EDR: 03/03/2020
Date Made Active in Reports: 05/13/2020
Number of Days to Update: 71

Source: Hazardous Materials Management Division
Telephone: 619-338-2268
Last EDR Contact: 03/03/2020
Next Scheduled EDR Contact: 06/15/2020
Data Release Frequency: Quarterly

LF SAN DIEGO: Solid Waste Facilities

San Diego County Solid Waste Facilities.

Date of Government Version: 04/18/2018
Date Data Arrived at EDR: 04/24/2018
Date Made Active in Reports: 06/19/2018
Number of Days to Update: 56

Source: Department of Health Services
Telephone: 619-338-2209
Last EDR Contact: 04/09/2020
Next Scheduled EDR Contact: 08/03/2020
Data Release Frequency: Varies

SAN DIEGO CO LOP: Local Oversight Program Listing

A listing of all LOP release sites that are or were under the County of San Diego's jurisdiction. Included are closed or transferred cases, open cases, and cases that did not have a case type indicated. The cases without a case type are mostly complaints; however, some of them could be LOP cases.

Date of Government Version: 12/26/2019
Date Data Arrived at EDR: 01/22/2020
Date Made Active in Reports: 04/01/2020
Number of Days to Update: 70

Source: Department of Environmental Health
Telephone: 858-505-6874
Last EDR Contact: 04/09/2020
Next Scheduled EDR Contact: 08/03/2020
Data Release Frequency: Varies

SAN DIEGO CO SAM: Environmental Case Listing

The listing contains all underground tank release cases and projects pertaining to properties contaminated with hazardous substances that are actively under review by the Site Assessment and Mitigation Program.

Date of Government Version: 03/23/2010
Date Data Arrived at EDR: 06/15/2010
Date Made Active in Reports: 07/09/2010
Number of Days to Update: 24

Source: San Diego County Department of Environmental Health
Telephone: 619-338-2371
Last EDR Contact: 02/27/2020
Next Scheduled EDR Contact: 06/15/2020
Data Release Frequency: No Update Planned

SAN FRANCISCO COUNTY:

LUST SAN FRANCISCO: Local Oversight Facilities

A listing of leaking underground storage tank sites located in San Francisco county.

GOVERNMENT RECORDS SEARCHED / DATA CURRENCY TRACKING

Date of Government Version: 09/19/2008
Date Data Arrived at EDR: 09/19/2008
Date Made Active in Reports: 09/29/2008
Number of Days to Update: 10

Source: Department Of Public Health San Francisco County
Telephone: 415-252-3920
Last EDR Contact: 04/23/2020
Next Scheduled EDR Contact: 08/17/2020
Data Release Frequency: No Update Planned

UST SAN FRANCISCO: Underground Storage Tank Information

Underground storage tank sites located in San Francisco county.

Date of Government Version: 01/08/2020
Date Data Arrived at EDR: 01/09/2020
Date Made Active in Reports: 03/06/2020
Number of Days to Update: 57

Source: Department of Public Health
Telephone: 415-252-3920
Last EDR Contact: 04/23/2020
Next Scheduled EDR Contact: 08/17/2020
Data Release Frequency: Quarterly

SAN JOAQUIN COUNTY:

UST SAN JOAQUIN: San Joaquin Co. UST

A listing of underground storage tank locations in San Joaquin county.

Date of Government Version: 06/22/2018
Date Data Arrived at EDR: 06/26/2018
Date Made Active in Reports: 07/11/2018
Number of Days to Update: 15

Source: Environmental Health Department
Telephone: N/A
Last EDR Contact: 03/12/2020
Next Scheduled EDR Contact: 06/29/2020
Data Release Frequency: Semi-Annually

SAN LUIS OBISPO COUNTY:

CUPA SAN LUIS OBISPO: CUPA Facility List

Cupa Facility List.

Date of Government Version: 02/18/2020
Date Data Arrived at EDR: 02/20/2020
Date Made Active in Reports: 04/24/2020
Number of Days to Update: 64

Source: San Luis Obispo County Public Health Department
Telephone: 805-781-5596
Last EDR Contact: 05/07/2020
Next Scheduled EDR Contact: 08/31/2020
Data Release Frequency: Varies

SAN MATEO COUNTY:

BI SAN MATEO: Business Inventory

List includes Hazardous Materials Business Plan, hazardous waste generators, and underground storage tanks.

Date of Government Version: 02/20/2020
Date Data Arrived at EDR: 02/20/2020
Date Made Active in Reports: 04/24/2020
Number of Days to Update: 64

Source: San Mateo County Environmental Health Services Division
Telephone: 650-363-1921
Last EDR Contact: 02/20/2020
Next Scheduled EDR Contact: 06/22/2020
Data Release Frequency: Annually

LUST SAN MATEO: Fuel Leak List

A listing of leaking underground storage tank sites located in San Mateo county.

Date of Government Version: 03/29/2019
Date Data Arrived at EDR: 03/29/2019
Date Made Active in Reports: 05/29/2019
Number of Days to Update: 61

Source: San Mateo County Environmental Health Services Division
Telephone: 650-363-1921
Last EDR Contact: 03/05/2020
Next Scheduled EDR Contact: 06/22/2020
Data Release Frequency: Semi-Annually

SANTA BARBARA COUNTY:

GOVERNMENT RECORDS SEARCHED / DATA CURRENCY TRACKING

CUPA SANTA BARBARA: CUPA Facility Listing

CUPA Program Listing from the Environmental Health Services division.

Date of Government Version: 09/08/2011
Date Data Arrived at EDR: 09/09/2011
Date Made Active in Reports: 10/07/2011
Number of Days to Update: 28

Source: Santa Barbara County Public Health Department
Telephone: 805-686-8167
Last EDR Contact: 05/07/2020
Next Scheduled EDR Contact: 08/31/2020
Data Release Frequency: No Update Planned

SANTA CLARA COUNTY:

CUPA SANTA CLARA: Cupa Facility List

Cupa facility list

Date of Government Version: 02/14/2020
Date Data Arrived at EDR: 02/19/2020
Date Made Active in Reports: 04/24/2020
Number of Days to Update: 65

Source: Department of Environmental Health
Telephone: 408-918-1973
Last EDR Contact: 05/07/2020
Next Scheduled EDR Contact: 08/31/2020
Data Release Frequency: Varies

HIST LUST SANTA CLARA: HIST LUST - Fuel Leak Site Activity Report

A listing of open and closed leaking underground storage tanks. This listing is no longer updated by the county. Leaking underground storage tanks are now handled by the Department of Environmental Health.

Date of Government Version: 03/29/2005
Date Data Arrived at EDR: 03/30/2005
Date Made Active in Reports: 04/21/2005
Number of Days to Update: 22

Source: Santa Clara Valley Water District
Telephone: 408-265-2600
Last EDR Contact: 03/23/2009
Next Scheduled EDR Contact: 06/22/2009
Data Release Frequency: No Update Planned

LUST SANTA CLARA: LOP Listing

A listing of leaking underground storage tanks located in Santa Clara county.

Date of Government Version: 03/03/2014
Date Data Arrived at EDR: 03/05/2014
Date Made Active in Reports: 03/18/2014
Number of Days to Update: 13

Source: Department of Environmental Health
Telephone: 408-918-3417
Last EDR Contact: 05/15/2020
Next Scheduled EDR Contact: 09/07/2020
Data Release Frequency: No Update Planned

SAN JOSE HAZMAT: Hazardous Material Facilities

Hazardous material facilities, including underground storage tank sites.

Date of Government Version: 04/22/2020
Date Data Arrived at EDR: 04/24/2020
Date Made Active in Reports: 05/07/2020
Number of Days to Update: 13

Source: City of San Jose Fire Department
Telephone: 408-535-7694
Last EDR Contact: 04/23/2020
Next Scheduled EDR Contact: 08/17/2020
Data Release Frequency: Annually

SANTA CRUZ COUNTY:

CUPA SANTA CRUZ: CUPA Facility List

CUPA facility listing.

Date of Government Version: 01/21/2017
Date Data Arrived at EDR: 02/22/2017
Date Made Active in Reports: 05/23/2017
Number of Days to Update: 90

Source: Santa Cruz County Environmental Health
Telephone: 831-464-2761
Last EDR Contact: 05/07/2020
Next Scheduled EDR Contact: 08/31/2020
Data Release Frequency: Varies

SHASTA COUNTY:

GOVERNMENT RECORDS SEARCHED / DATA CURRENCY TRACKING

CUPA SHASTA: CUPA Facility List Cupa Facility List.

Date of Government Version: 06/15/2017
Date Data Arrived at EDR: 06/19/2017
Date Made Active in Reports: 08/09/2017
Number of Days to Update: 51

Source: Shasta County Department of Resource Management
Telephone: 530-225-5789
Last EDR Contact: 05/07/2020
Next Scheduled EDR Contact: 08/31/2020
Data Release Frequency: Varies

SOLANO COUNTY:

LUST SOLANO: Leaking Underground Storage Tanks

A listing of leaking underground storage tank sites located in Solano county.

Date of Government Version: 06/04/2019
Date Data Arrived at EDR: 06/06/2019
Date Made Active in Reports: 08/13/2019
Number of Days to Update: 68

Source: Solano County Department of Environmental Management
Telephone: 707-784-6770
Last EDR Contact: 02/27/2020
Next Scheduled EDR Contact: 06/15/2020
Data Release Frequency: Quarterly

UST SOLANO: Underground Storage Tanks

Underground storage tank sites located in Solano county.

Date of Government Version: 03/02/2020
Date Data Arrived at EDR: 03/04/2020
Date Made Active in Reports: 05/14/2020
Number of Days to Update: 71

Source: Solano County Department of Environmental Management
Telephone: 707-784-6770
Last EDR Contact: 02/27/2020
Next Scheduled EDR Contact: 06/15/2020
Data Release Frequency: Quarterly

SONOMA COUNTY:

CUPA SONOMA: Cupa Facility List Cupa Facility list

Date of Government Version: 02/25/2020
Date Data Arrived at EDR: 02/26/2020
Date Made Active in Reports: 03/11/2020
Number of Days to Update: 14

Source: County of Sonoma Fire & Emergency Services Department
Telephone: 707-565-1174
Last EDR Contact: 03/18/2020
Next Scheduled EDR Contact: 07/06/2020
Data Release Frequency: Varies

LUST SONOMA: Leaking Underground Storage Tank Sites

A listing of leaking underground storage tank sites located in Sonoma county.

Date of Government Version: 01/02/2020
Date Data Arrived at EDR: 01/03/2020
Date Made Active in Reports: 03/05/2020
Number of Days to Update: 62

Source: Department of Health Services
Telephone: 707-565-6565
Last EDR Contact: 04/06/2020
Next Scheduled EDR Contact: 07/06/2020
Data Release Frequency: Quarterly

STANISLAUS COUNTY:

CUPA STANISLAUS: CUPA Facility List Cupa facility list

Date of Government Version: 02/04/2020
Date Data Arrived at EDR: 02/05/2020
Date Made Active in Reports: 04/15/2020
Number of Days to Update: 70

Source: Stanislaus County Department of Environmental Protection
Telephone: 209-525-6751
Last EDR Contact: 04/02/2020
Next Scheduled EDR Contact: 07/27/2020
Data Release Frequency: Varies

SUTTER COUNTY:

GOVERNMENT RECORDS SEARCHED / DATA CURRENCY TRACKING

UST SUTTER: Underground Storage Tanks

Underground storage tank sites located in Sutter county.

Date of Government Version: 01/23/2020
Date Data Arrived at EDR: 03/03/2020
Date Made Active in Reports: 05/08/2020
Number of Days to Update: 66

Source: Sutter County Environmental Health Services
Telephone: 530-822-7500
Last EDR Contact: 02/27/2020
Next Scheduled EDR Contact: 06/15/2020
Data Release Frequency: Semi-Annually

TEHAMA COUNTY:

CUPA TEHAMA: CUPA Facility List

Cupa facilities

Date of Government Version: 03/16/2020
Date Data Arrived at EDR: 03/17/2020
Date Made Active in Reports: 05/26/2020
Number of Days to Update: 70

Source: Tehama County Department of Environmental Health
Telephone: 530-527-8020
Last EDR Contact: 05/14/2020
Next Scheduled EDR Contact: 08/17/2020
Data Release Frequency: Varies

TRINITY COUNTY:

CUPA TRINITY: CUPA Facility List

Cupa facility list

Date of Government Version: 01/21/2020
Date Data Arrived at EDR: 01/23/2020
Date Made Active in Reports: 03/30/2020
Number of Days to Update: 67

Source: Department of Toxic Substances Control
Telephone: 760-352-0381
Last EDR Contact: 04/09/2020
Next Scheduled EDR Contact: 08/03/2020
Data Release Frequency: Varies

TULARE COUNTY:

CUPA TULARE: CUPA Facility List

Cupa program facilities

Date of Government Version: 02/10/2020
Date Data Arrived at EDR: 02/11/2020
Date Made Active in Reports: 04/20/2020
Number of Days to Update: 69

Source: Tulare County Environmental Health Services Division
Telephone: 559-624-7400
Last EDR Contact: 05/14/2020
Next Scheduled EDR Contact: 08/17/2020
Data Release Frequency: Varies

TUOLUMNE COUNTY:

CUPA TUOLUMNE: CUPA Facility List

Cupa facility list

Date of Government Version: 04/23/2018
Date Data Arrived at EDR: 04/25/2018
Date Made Active in Reports: 06/25/2018
Number of Days to Update: 61

Source: Division of Environmental Health
Telephone: 209-533-5633
Last EDR Contact: 04/09/2020
Next Scheduled EDR Contact: 08/03/2020
Data Release Frequency: Varies

VENTURA COUNTY:

GOVERNMENT RECORDS SEARCHED / DATA CURRENCY TRACKING

BWT VENTURA: Business Plan, Hazardous Waste Producers, and Operating Underground Tanks

The BWT list indicates by site address whether the Environmental Health Division has Business Plan (B), Waste Producer (W), and/or Underground Tank (T) information.

Date of Government Version: 12/26/2019	Source: Ventura County Environmental Health Division
Date Data Arrived at EDR: 01/24/2020	Telephone: 805-654-2813
Date Made Active in Reports: 04/01/2020	Last EDR Contact: 04/20/2020
Number of Days to Update: 68	Next Scheduled EDR Contact: 08/03/2020
	Data Release Frequency: Quarterly

LF VENTURA: Inventory of Illegal Abandoned and Inactive Sites

Ventura County Inventory of Closed, Illegal Abandoned, and Inactive Sites.

Date of Government Version: 12/01/2011	Source: Environmental Health Division
Date Data Arrived at EDR: 12/01/2011	Telephone: 805-654-2813
Date Made Active in Reports: 01/19/2012	Last EDR Contact: 03/20/2020
Number of Days to Update: 49	Next Scheduled EDR Contact: 07/13/2020
	Data Release Frequency: No Update Planned

LUST VENTURA: Listing of Underground Tank Cleanup Sites

Ventura County Underground Storage Tank Cleanup Sites (LUST).

Date of Government Version: 05/29/2008	Source: Environmental Health Division
Date Data Arrived at EDR: 06/24/2008	Telephone: 805-654-2813
Date Made Active in Reports: 07/31/2008	Last EDR Contact: 04/29/2020
Number of Days to Update: 37	Next Scheduled EDR Contact: 08/24/2020
	Data Release Frequency: No Update Planned

MED WASTE VENTURA: Medical Waste Program List

To protect public health and safety and the environment from potential exposure to disease causing agents, the Environmental Health Division Medical Waste Program regulates the generation, handling, storage, treatment and disposal of medical waste throughout the County.

Date of Government Version: 12/26/2019	Source: Ventura County Resource Management Agency
Date Data Arrived at EDR: 01/24/2020	Telephone: 805-654-2813
Date Made Active in Reports: 04/01/2020	Last EDR Contact: 04/20/2020
Number of Days to Update: 68	Next Scheduled EDR Contact: 08/03/2020
	Data Release Frequency: Quarterly

UST VENTURA: Underground Tank Closed Sites List

Ventura County Operating Underground Storage Tank Sites (UST)/Underground Tank Closed Sites List.

Date of Government Version: 01/27/2020	Source: Environmental Health Division
Date Data Arrived at EDR: 03/10/2020	Telephone: 805-654-2813
Date Made Active in Reports: 05/20/2020	Last EDR Contact: 03/10/2020
Number of Days to Update: 71	Next Scheduled EDR Contact: 06/22/2020
	Data Release Frequency: Quarterly

YOLO COUNTY:

UST YOLO: Underground Storage Tank Comprehensive Facility Report

Underground storage tank sites located in Yolo county.

Date of Government Version: 12/12/2019	Source: Yolo County Department of Health
Date Data Arrived at EDR: 01/15/2020	Telephone: 530-666-8646
Date Made Active in Reports: 03/25/2020	Last EDR Contact: 03/20/2020
Number of Days to Update: 70	Next Scheduled EDR Contact: 07/13/2020
	Data Release Frequency: Annually

YUBA COUNTY:

GOVERNMENT RECORDS SEARCHED / DATA CURRENCY TRACKING

CUPA YUBA: CUPA Facility List

CUPA facility listing for Yuba County.

Date of Government Version: 01/27/2020
Date Data Arrived at EDR: 02/12/2020
Date Made Active in Reports: 04/23/2020
Number of Days to Update: 71

Source: Yuba County Environmental Health Department
Telephone: 530-749-7523
Last EDR Contact: 04/16/2020
Next Scheduled EDR Contact: 08/10/2020
Data Release Frequency: Varies

OTHER DATABASE(S)

Depending on the geographic area covered by this report, the data provided in these specialty databases may or may not be complete. For example, the existence of wetlands information data in a specific report does not mean that all wetlands in the area covered by the report are included. Moreover, the absence of any reported wetlands information does not necessarily mean that wetlands do not exist in the area covered by the report.

CT MANIFEST: Hazardous Waste Manifest Data

Facility and manifest data. Manifest is a document that lists and tracks hazardous waste from the generator through transporters to a tsd facility.

Date of Government Version: 01/30/2020
Date Data Arrived at EDR: 01/30/2020
Date Made Active in Reports: 03/09/2020
Number of Days to Update: 39

Source: Department of Energy & Environmental Protection
Telephone: 860-424-3375
Last EDR Contact: 05/12/2020
Next Scheduled EDR Contact: 08/24/2020
Data Release Frequency: No Update Planned

NJ MANIFEST: Manifest Information

Hazardous waste manifest information.

Date of Government Version: 12/31/2018
Date Data Arrived at EDR: 04/10/2019
Date Made Active in Reports: 05/16/2019
Number of Days to Update: 36

Source: Department of Environmental Protection
Telephone: N/A
Last EDR Contact: 04/10/2020
Next Scheduled EDR Contact: 07/20/2020
Data Release Frequency: Annually

NY MANIFEST: Facility and Manifest Data

Manifest is a document that lists and tracks hazardous waste from the generator through transporters to a TSD facility.

Date of Government Version: 01/01/2019
Date Data Arrived at EDR: 05/01/2019
Date Made Active in Reports: 06/21/2019
Number of Days to Update: 51

Source: Department of Environmental Conservation
Telephone: 518-402-8651
Last EDR Contact: 04/29/2020
Next Scheduled EDR Contact: 08/10/2020
Data Release Frequency: Quarterly

PA MANIFEST: Manifest Information

Hazardous waste manifest information.

Date of Government Version: 06/30/2018
Date Data Arrived at EDR: 07/19/2019
Date Made Active in Reports: 09/10/2019
Number of Days to Update: 53

Source: Department of Environmental Protection
Telephone: 717-783-8990
Last EDR Contact: 04/02/2020
Next Scheduled EDR Contact: 07/27/2020
Data Release Frequency: Annually

RI MANIFEST: Manifest information

Hazardous waste manifest information

Date of Government Version: 12/31/2018
Date Data Arrived at EDR: 10/02/2019
Date Made Active in Reports: 12/10/2019
Number of Days to Update: 69

Source: Department of Environmental Management
Telephone: 401-222-2797
Last EDR Contact: 05/14/2020
Next Scheduled EDR Contact: 08/31/2020
Data Release Frequency: Annually

GOVERNMENT RECORDS SEARCHED / DATA CURRENCY TRACKING

WI MANIFEST: Manifest Information

Hazardous waste manifest information.

Date of Government Version: 05/31/2018

Date Data Arrived at EDR: 06/19/2019

Date Made Active in Reports: 09/03/2019

Number of Days to Update: 76

Source: Department of Natural Resources

Telephone: N/A

Last EDR Contact: 03/09/2020

Next Scheduled EDR Contact: 06/22/2020

Data Release Frequency: Annually

Oil/Gas Pipelines

Source: Endeavor Business Media

Petroleum Bundle (Crude Oil, Refined Products, Petrochemicals, Gas Liquids (LPG/NGL), and Specialty Gases (Miscellaneous)) N = Natural Gas Bundle (Natural Gas, Gas Liquids (LPG/NGL), and Specialty Gases (Miscellaneous)). This map includes information copyrighted by Endeavor Business Media. This information is provided on a best effort basis and Endeavor Business Media does not guarantee its accuracy nor warrant its fitness for any particular purpose. Such information has been reprinted with the permission of Endeavor Business Media.

Electric Power Transmission Line Data

Source: Endeavor Business Media

This map includes information copyrighted by Endeavor Business Media. This information is provided on a best effort basis and Endeavor Business Media does not guarantee its accuracy nor warrant its fitness for any particular purpose. Such information has been reprinted with the permission of Endeavor Business Media.

Sensitive Receptors: There are individuals deemed sensitive receptors due to their fragile immune systems and special sensitivity to environmental discharges. These sensitive receptors typically include the elderly, the sick, and children. While the location of all sensitive receptors cannot be determined, EDR indicates those buildings and facilities - schools, daycares, hospitals, medical centers, and nursing homes - where individuals who are sensitive receptors are likely to be located.

AHA Hospitals:

Source: American Hospital Association, Inc.

Telephone: 312-280-5991

The database includes a listing of hospitals based on the American Hospital Association's annual survey of hospitals.

Medical Centers: Provider of Services Listing

Source: Centers for Medicare & Medicaid Services

Telephone: 410-786-3000

A listing of hospitals with Medicare provider number, produced by Centers of Medicare & Medicaid Services, a federal agency within the U.S. Department of Health and Human Services.

Nursing Homes

Source: National Institutes of Health

Telephone: 301-594-6248

Information on Medicare and Medicaid certified nursing homes in the United States.

Public Schools

Source: National Center for Education Statistics

Telephone: 202-502-7300

The National Center for Education Statistics' primary database on elementary and secondary public education in the United States. It is a comprehensive, annual, national statistical database of all public elementary and secondary schools and school districts, which contains data that are comparable across all states.

Private Schools

Source: National Center for Education Statistics

Telephone: 202-502-7300

The National Center for Education Statistics' primary database on private school locations in the United States.

Daycare Centers: Licensed Facilities

Source: Department of Social Services

Telephone: 916-657-4041

Flood Zone Data: This data was obtained from the Federal Emergency Management Agency (FEMA). It depicts 100-year and 500-year flood zones as defined by FEMA. It includes the National Flood Hazard Layer (NFHL) which incorporates Flood Insurance Rate Map (FIRM) data and Q3 data from FEMA in areas not covered by NFHL.

Source: FEMA

Telephone: 877-336-2627

Date of Government Version: 2003, 2015

GOVERNMENT RECORDS SEARCHED / DATA CURRENCY TRACKING

NWI: National Wetlands Inventory. This data, available in select counties across the country, was obtained by EDR in 2002, 2005 and 2010 from the U.S. Fish and Wildlife Service.

State Wetlands Data: Wetland Inventory
Source: Department of Fish and Wildlife
Telephone: 916-445-0411

Current USGS 7.5 Minute Topographic Map
Source: U.S. Geological Survey

STREET AND ADDRESS INFORMATION

© 2015 TomTom North America, Inc. All rights reserved. This material is proprietary and the subject of copyright protection and other intellectual property rights owned by or licensed to Tele Atlas North America, Inc. The use of this material is subject to the terms of a license agreement. You will be held liable for any unauthorized copying or disclosure of this material.

APPENDIX IV

SUPPORTING

DOCUMENTATION

EDR Aerial Photo Decade Package

Environmental Data Resources, Inc. (EDR) Aerial Photo Decade Package is a screening tool designed to assist environmental professionals in evaluating potential liability on a target property resulting from past activities. EDR's professional researchers provide digitally reproduced historical aerial photographs, and when available, provide one photo per decade.

When delivered electronically by EDR, the aerial photo images included with this report are for ONE TIME USE ONLY. Further reproduction of these aerial photo images is prohibited without permission from EDR. For more information contact your EDR Account Executive.

Thank you for your business.

Please contact EDR at 1-800-352-0050
with any questions or comments.

Disclaimer - Copyright and Trademark Notice

This Report contains certain information obtained from a variety of public and other sources reasonably available to Environmental Data Resources, Inc. It cannot be concluded from this Report that coverage information for the target and surrounding properties does not exist from other sources. **NO WARRANTY EXPRESSED OR IMPLIED, IS MADE WHATSOEVER IN CONNECTION WITH THIS REPORT. ENVIRONMENTAL DATA RESOURCES, INC. SPECIFICALLY DISCLAIMS THE MAKING OF ANY SUCH WARRANTIES, INCLUDING WITHOUT LIMITATION, MERCHANTABILITY OR FITNESS FOR A PARTICULAR USE OR PURPOSE. ALL RISK IS ASSUMED BY THE USER. IN NO EVENT SHALL ENVIRONMENTAL DATA RESOURCES, INC. BE LIABLE TO ANYONE, WHETHER ARISING OUT OF ERRORS OR OMISSIONS, NEGLIGENCE, ACCIDENT OR ANY OTHER CAUSE, FOR ANY LOSS OF DAMAGE, INCLUDING, WITHOUT LIMITATION, SPECIAL, INCIDENTAL, CONSEQUENTIAL, OR EXEMPLARY DAMAGES. ANY LIABILITY ON THE PART OF ENVIRONMENTAL DATA RESOURCES, INC. IS STRICTLY LIMITED TO A REFUND OF THE AMOUNT PAID FOR THIS REPORT.** Purchaser accepts this Report AS IS. Any analyses, estimates, ratings, environmental risk levels or risk codes provided in this Report are provided for illustrative purposes only, and are not intended to provide, nor should they be interpreted as providing any facts regarding, or prediction or forecast of, any environmental risk for any property. Only a Phase I Environmental Site Assessment performed by an environmental professional can provide information regarding the environmental risk for any property. Additionally, the information provided in this Report is not to be construed as legal advice.

Copyright 2013 by Environmental Data Resources, Inc. All rights reserved. Reproduction in any media or format, in whole or in part, of any report or map of Environmental Data Resources, Inc., or its affiliates, is prohibited without prior written permission.

EDR and its logos (including Sanborn and Sanborn Map) are trademarks of Environmental Data Resources, Inc. or its affiliates. All other trademarks used herein are the property of their respective owners.

Date EDR Searched Historical Sources:

Aerial Photography November 22, 2013

Target Property:

14344 Roscoe Boulevard

Panorama City, CA 91402

<u><i>Year</i></u>	<u><i>Scale</i></u>	<u><i>Details</i></u>	<u><i>Source</i></u>
1928	Aerial Photograph. Scale: 1"=500'	Flight Year: 1928	Fairchild
1938	Aerial Photograph. Scale: 1"=500'	Flight Year: 1938	EDR
1947	Aerial Photograph. Scale: 1"=500'	Flight Year: 1947	Tubis
1952	Aerial Photograph. Scale: 1"=500'	Flight Year: 1952	EDR
1964	Aerial Photograph. Scale: 1"=500'	Flight Year: 1964	EDR
1972	Aerial Photograph. Scale: 1"=500'	Flight Year: 1972	EDR
1981	Aerial Photograph. Scale: 1"=500'	Flight Year: 1981	AMI
1989	Aerial Photograph. Scale: 1"=500'	Flight Year: 1989	USGS
1995	Aerial Photograph. Scale: 1"=500'	/DOQQ - acquisition dates: 1995	EDR
2005	Aerial Photograph. Scale: 1"=500'	Flight Year: 2005	EDR
2009	Aerial Photograph. Scale: 1"=500'	Flight Year: 2009	EDR
2010	Aerial Photograph. Scale: 1"=500'	Flight Year: 2010	EDR
2012	Aerial Photograph. Scale: 1"=500'	Flight Year: 2012	EDR



INQUIRY #: 3790365.5

YEAR: 1928

|—————| = 500'





INQUIRY #: 3790365.5

YEAR: 1938

|—————| = 500'





INQUIRY #: 3790365.5

YEAR: 1947

|—————| = 500'





INQUIRY #: 3790365.5

YEAR: 1952

| = 500'





INQUIRY #: 3790365.5

YEAR: 1964


| = 500'





INQUIRY #: 3790365.5

YEAR: 1972

 = 500'





INQUIRY #: 3790365.5

YEAR: 1981

| = 500'





INQUIRY #: 3790365.5

YEAR: 1989

| = 500'





INQUIRY #: 3790365.5

YEAR: 1995

| = 500'





INQUIRY #: 3790365.5

YEAR: 2005

|—————| = 500'





INQUIRY #: 3790365.5

YEAR: 2009

|—————| = 500'





INQUIRY #: 3790365.5

YEAR: 2010

| = 500'





INQUIRY #: 3790365.5

YEAR: 2012

| = 500'



8155 N Van Nuys Blvd, LA/Panorama City, CA 91402

8155 N. Van Nuys Boulevard
Los Angeles, CA 91402

Inquiry Number: 4375166.5
August 06, 2015

The EDR-City Directory Abstract



Environmental Data Resources Inc

6 Armstrong Road
Shelton, CT 06484
800.352.0050
www.edrnet.com

TABLE OF CONTENTS

SECTION

Executive Summary

Findings

City Directory Images

Thank you for your business.
Please contact EDR at 1-800-352-0050
with any questions or comments.

Disclaimer - Copyright and Trademark Notice

This Report contains certain information obtained from a variety of public and other sources reasonably available to Environmental Data Resources, Inc. It cannot be concluded from this Report that coverage information for the target and surrounding properties does not exist from other sources. **NO WARRANTY EXPRESSED OR IMPLIED, IS MADE WHATSOEVER IN CONNECTION WITH THIS REPORT. ENVIRONMENTAL DATA RESOURCES, INC. SPECIFICALLY DISCLAIMS THE MAKING OF ANY SUCH WARRANTIES, INCLUDING WITHOUT LIMITATION, MERCHANTABILITY OR FITNESS FOR A PARTICULAR USE OR PURPOSE. ALL RISK IS ASSUMED BY THE USER. IN NO EVENT SHALL ENVIRONMENTAL DATA RESOURCES, INC. BE LIABLE TO ANYONE, WHETHER ARISING OUT OF ERRORS OR OMISSIONS, NEGLIGENCE, ACCIDENT OR ANY OTHER CAUSE, FOR ANY LOSS OR DAMAGE, INCLUDING, WITHOUT LIMITATION, SPECIAL, INCIDENTAL, CONSEQUENTIAL, OR EXEMPLARY DAMAGES. ANY LIABILITY ON THE PART OF ENVIRONMENTAL DATA RESOURCES, INC. IS STRICTLY LIMITED TO A REFUND OF THE AMOUNT PAID FOR THIS REPORT.** Purchaser accepts this Report "AS IS". Any analyses, estimates, ratings, environmental risk levels or risk codes provided in this Report are provided for illustrative purposes only, and are not intended to provide, nor should they be interpreted as providing any facts regarding, or prediction or forecast of, any environmental risk for any property. Only a Phase I Environmental Site Assessment performed by an environmental professional can provide information regarding the environmental risk for any property. Additionally, the information provided in this Report is not to be construed as legal advice.

Copyright 2015 by Environmental Data Resources, Inc. All rights reserved. Reproduction in any media or format, in whole or in part, of any report or map of Environmental Data Resources, Inc. or its affiliates is prohibited without prior written permission.

EDR and its logos (including Sanborn and Sanborn Map) are trademarks of Environmental Data Resources, Inc. or its affiliates. All other trademarks used herein are the property of their respective owners.

EXECUTIVE SUMMARY

DESCRIPTION

Environmental Data Resources, Inc.'s (EDR) City Directory Abstract is a screening tool designed to assist environmental professionals in evaluating potential liability on a target property resulting from past activities. EDR's City Directory Abstract includes a search and abstract of available city directory data. For each address, the directory lists the name of the corresponding occupant at five year intervals.

Business directories including city, cross reference and telephone directories were reviewed, if available, at approximately five year intervals for the years spanning 1920 through 2013. This report compiles information gathered in this review by geocoding the latitude and longitude of properties identified and gathering information about properties within 660 feet of the target property.

A summary of the information obtained is provided in the text of this report.

RESEARCH SUMMARY

The following research sources were consulted in the preparation of this report. An "X" indicates where information was identified in the source and provided in this report.

<u>Year</u>	<u>Source</u>	<u>TP</u>	<u>Adjoining</u>	<u>Text Abstract</u>	<u>Source Image</u>
2013	Cole Information Services	-	X	X	-
2008	Cole Information Services	-	X	X	-
	Cole Information Services	X	X	X	-
2006	Haines Company, Inc.	-	X	X	-
2004	Haines Company	-	-	-	-
2003	Haines & Company	-	-	-	-
2001	Haines & Company, Inc.	X	X	X	-
2000	Haines	-	-	-	-
1999	Haines Company	-	-	-	-
1996	GTE	-	-	-	-
1995	Pacific Bell	X	X	X	-
1992	PACIFIC BELL WHITE PAGES	-	-	-	-
1991	Pacific Bell	X	X	X	-
1990	Pacific Bell	X	X	X	-
1986	Pacific Bell	X	X	X	-
1985	Pacific Bell	X	X	X	-
	Pacific Bell Telephone	X	X	X	-
1981	Pacific Telephone	X	X	X	-
1980	Pacific Telephone	X	X	X	-
1976	Pacific Telephone	X	X	X	-
1975	Pacific Telephone	X	X	X	-
1972	R. L. Polk & Co.	-	-	-	-
1971	Pacific Telephone	X	X	X	-
1970	Pacific Telephone	X	X	X	-
1969	Pacific Telephone	-	-	-	-

EXECUTIVE SUMMARY

<u>Year</u>	<u>Source</u>	<u>TP</u>	<u>Adjoining</u>	<u>Text Abstract</u>	<u>Source Image</u>
1967	Pacific Telephone	X	X	X	-
1966	Pacific Telephone	-	X	X	-
1965	Pacific Telephone	X	X	X	-
1964	Pacific Telephone	X	X	X	-
1963	Pacific Telephone	-	-	-	-
1962	Pacific Telephone	X	X	X	-
1961	R. L. Polk & Co.	-	-	-	-
1960	Pacific Telephone	-	-	-	-
1958	Pacific Telephone	-	X	X	-
1957	Pacific Telephone	-	-	-	-
1956	Pacific Telephone	-	X	X	-
1955	R. L. Polk & Co.	-	-	-	-
1954	R. L. Polk & Co.	-	-	-	-
1952	Los Angeles Directory Co.	-	-	-	-
1951	Los Angeles Directory Co.	-	-	-	-
1950	Pacific Telephone	X	X	X	-
1949	Los Angeles Directory Co.	-	-	-	-
1948	Associated Telephone Company, Ltd.	-	-	-	-
1947	Pacific Directory Co.	-	-	-	-
1946	Southern California Telephone Co	-	-	-	-
1945	R. L. Polk & Co.	-	-	-	-
1944	R. L. Polk & Co.	-	-	-	-
1942	Los Angeles Directory Co.	-	-	-	-
1940	Los Angeles Directory Co.	X	X	X	-
1939	Los Angeles Directory Co.	-	-	-	-
1938	Los Angeles Directory Company Publishers	-	-	-	-
1937	Los Angeles Directory Co.	-	-	-	-
1936	Los Angeles Directory Co.	-	-	-	-
1935	Los Angeles Directory Co.	X	X	X	-
1934	Los Angeles Directory Co.	-	-	-	-
1933	Los Angeles Directory Co.	-	-	-	-
1932	Los Angeles Directory Co.	-	-	-	-
1931	TRIBUNE-NEWS PUBLISHING CO.	-	-	-	-
1930	Los Angeles Directory Co.	-	-	-	-
1929	Los Angeles Directory Co.	-	-	-	-
1928	Los Angeles Directory Co.	-	-	-	-
1927	Los Angeles Directory Co.	-	-	-	-
1926	Los Angeles Directory Co.	-	-	-	-
1925	Los Angeles Directory Co.	-	-	-	-
1924	Los Angeles Directory Co.	-	-	-	-
1923	Los Angeles Directory Co.	-	-	-	-
1921	Los Angeles Directory Co.	-	-	-	-

EXECUTIVE SUMMARY

<u>Year</u>	<u>Source</u>	<u>TP</u>	<u>Adjoining</u>	<u>Text Abstract</u>	<u>Source Image</u>
1920	Los Angeles Directory Co.	-	-	-	-

EXECUTIVE SUMMARY

SELECTED ADDRESSES

The following addresses were selected by the client, for EDR to research. An "X" indicates where information was identified.

<u>Address</u>	<u>Type</u>	<u>Findings</u>
8159 N Van Nuys Boulevard	Client Entered	X
8141 N Van Nuys Boulevard	Client Entered	
14258 W Titus Street	Client Entered	
14550 W Titus Street	Client Entered	
14545 Lanark Street	Client Entered	X
8121 Van Nuys Blvd 300	Client Entered	X
8156 Van Nuys Blvd	Client Entered	X
8201 Van Nuys Blvd	Client Entered	X
8252 Van Nuys Blvd	Client Entered	X

FINDINGS

TARGET PROPERTY INFORMATION

ADDRESS

8155 N. Van Nuys Boulevard
Los Angeles, CA 91402

FINDINGS DETAIL

Target Property research detail.

N Van Nuys Boulevard

8141 N Van Nuys Boulevard

<u>Year</u>	<u>Uses</u>	<u>Source</u>
-------------	-------------	---------------

8159 N Van Nuys Boulevard

<u>Year</u>	<u>Uses</u>	<u>Source</u>
2001	XXXX	Haines & Company, Inc.
1985	Panorama City Office	Pacific Bell
1980	CROCKER NATIONAL BANK PANORAMA CITY OFFICE	Pacific Telephone
1976	CROCKER NATIONAL BANK contd BRANCH OFFICES L A COUNTY contd	Pacific Telephone
	Panorama City	Pacific Telephone
1975	Panorama City Office	Pacific Telephone
1971	CROCKER CITIZENS NATIONAL BANK BRANCH OFFICES L A COUNTY	Pacific Telephone
	Panorama City Ofc	Pacific Telephone
1970	CROCKER CITIZENS NATIONAL BANK BRANCH OFFICES AGOURA CALABASAS OFC	Pacific Telephone

Van Nuys

8155 Van Nuys

<u>Year</u>	<u>Uses</u>	<u>Source</u>
2001	M T SHORAKA INC	Haines & Company, Inc.
1995	Fischer Arthur	Pacific Bell
	Galaif Tema Ph D counslr	Pacific Bell
1991	Amer I Cal Insurance	Pacific Bell
	Bailey & Block attys	Pacific Bell
	Bailey Bobcat Service	Pacific Bell

FINDINGS

<u>Year</u>	<u>Uses</u>	<u>Source</u>
1991	Bailey Jos Ratty	Pacific Bell
	Bailey K	Pacific Bell
	Block Donald V atty	Pacific Bell
	Block E POBox 722 W Hls	Pacific Bell
	Block Gail F	Pacific Bell
	Block Gary 78	Pacific Bell
	Bow K	Pacific Bell
	Career Perspective Agency	Pacific Bell
	Catherine College	Pacific Bell
	Dickerson Electronics	Pacific Bell
	Dickerson Elizabeth	Pacific Bell
	Dickerson F	Pacific Bell
	Fashion Crossroads	Pacific Bell
	FRE E DMAN LE ON ARD L atty	Pacific Bell
	From Los Angeles Telephones Call	Pacific Bell
	From Los Angeleso Telephones Call	Pacific Bell
	From San Fernando Telephones Ca	Pacific Bell
	From Van Nuys Telephones Call	Pacific Bell
	Galaif Steven J DDS A Professional Corp	Pacific Bell
	Galaif Tema Ph D counsir	Pacific Bell
	Galajian D	Pacific Bell
	Hadad Philip& Assoc lates	Pacific Bell
	Hadad Phillp& Associates	Pacific Bell
	Kaplan Jo Law Offices Of	Pacific Bell
	Kaplan Joel	Pacific Bell
	Kaplan Joel & Florence	Pacific Bell
	Kolodny Steven R Attorney At Law	Pacific Bell
	Koval David L CPA	Pacific Bell
	Le Vequell Roland atty	Pacific Bell
	Lever E A	Pacific Bell
	ME RGE T PRIN TIN G CO	Pacific Bell
	Merger Acquisition Profiles	Pacific Bell
	North American Collectors Inc	Pacific Bell
	Pacheco Randall Law Offices Of	Pacific Bell
	Panorama Towers	Pacific Bell
	Sandwich Place	Pacific Bell
	Stevenson Robt L Law Offices Of	Pacific Bell
	Sugar Foods Corp	Pacific Bell

FINDINGS

<u>Year</u>	<u>Uses</u>	<u>Source</u>
1991	Western Economic Research Co	Pacific Bell
1990	AMER-I-CAL INSURANCE VAN NUYS	Pacific Bell
	BAILEY & BLOCK ATTYS VAN NUYS BL PANORAMA CITY	Pacific Bell
	BOVSHOW ROBERT A PROFESSIONAL CORP ATTY VAN NUYS	Pacific Bell
	DICKERSON DONALD F ASSOCIATES VAN NUYS	Pacific Bell
	PANORAMA TOWERS PANORAMA CITY	Pacific Bell
1986	AMER-I-CAL INSURANCE VAN NUYS	Pacific Bell
	BAILEY & BLOCK ATTYS	Pacific Bell
	BOVSHOW ROBERT-A PROFESSIONAL CORP ATTY VAN NUYS	Pacific Bell
	GLEASON BRUCE M ATTY PANORAMA CITY	Pacific Bell
	KOLODNY STEVEN R ATTY VAN NUYS	Pacific Bell
	LOMAS & NETTLETON COMPANY	Pacific Bell
	PANORAMA TOWERS PANORAMA CITY	Pacific Bell
1985	AME R I CAL IN S URAN CE	Pacific Bell
	Amer I Cal Insurance	Pacific Bell
	Bailey & Block attys	Pacific Bell
	Bailey Bob	Pacific Bell
	Bailey Jos R atty	Pacific Bell
	Bank Americard VIS A Master Card	Pacific Bell
	Berquist Bradley R atty	Pacific Bell
	Berr Lenn Co	Pacific Bell
	Block Donald V atty	Pacific Bell
	Bow Linn M	Pacific Bell
	Bruns & Berquist	Pacific Bell
	Bruns James R atty	Pacific Bell
	Bruns K M	Pacific Bell
	FRE E DMAN LE ON ARD L atty	Pacific Bell
	From Los Angeles Telephones Call	Pacific Bell
	From San Fernando Telephones Call	Pacific Bell
	Galaif Steven J DOS A Professional Corp	Pacific Bell
	Galaif Tema Ph D counslr	Pacific Bell
	Gibraltar Deed Co	Pacific Bell
	Gleason Bruce M atty	Pacific Bell
	Gleason C	Pacific Bell
	Glendale Corporate Banking Group	Pacific Bell

FINDINGS

<u>Year</u>	<u>Uses</u>	<u>Source</u>
1985	HADAD PHILIP & ASSOCIATES	Pacific Bell
	Hadad Philip & Associates	Pacific Bell
	Insurance Agency	Pacific Bell
	Kolodny Steven R atty	Pacific Bell
	Mercury Insurance Group	Pacific Bell
	Micro Data Service Center	Pacific Bell
	No Charge To Calling Party	Pacific Bell
	Olver Realty	Pacific Bell
	Panorama Towers	Pacific Bell
	Sandwich Place The	Pacific Bell
	Sitler Ross E atty	Pacific Bell
	The Sandwich Place	Pacific Bell
	United Commercial Insurance Services	Pacific Bell
	Van Nuys Corporate Banking Group	Pacific Bell
	Van Nuys Real Estate Developer Center	Pacific Bell
	Warner Center Corporate Banking Group	Pacific Bell
	Western Regional Office	Pacific Bell
	BRANCH OFFICES Lancaster Main Office Versateller Automated Teller	Pacific Bell Telephone
	Business Services Marketing Office	Pacific Bell Telephone
	OTHER SERVICES Business Services Marketing Office	Pacific Bell Telephone
1981	ABRAMSON DAVID H ATTY PANORAMA CITY	Pacific Telephone
	AMER-I-CAL INSURANCE VAN NUYS	Pacific Telephone
	AUTO PROPERTY & CASUALTY CLAIMS PANORAMA CITY	Pacific Telephone
	BUSINESS SECURITY INSURANCE CO VAN NUYS	Pacific Telephone
	CLEARY WILLIAM L CPA VAN NUYS	Pacific Telephone
	EPSTEIN & HARVEY ATTORNEYS AT LAW VAN NUYS	Pacific Telephone
	EPSTEIN HARVEY A VAN NUYS	Pacific Telephone
	FLICKINGER L D CO VAN NUYS	Pacific Telephone
	GENERAL MOTORS CORPORATION	Pacific Telephone
	GLEASON BRUCE M ATTY PANORAMA CITY	Pacific Telephone
	HUFF THOMAS R CPA VAN NUYS	Pacific Telephone
	KAYLINE CHEM LITE VAN NUYS	Pacific Telephone
	KOSZDIN GREENBLATT & SIEGEL ATTYS AT LAW PANORAMA CITY	Pacific Telephone

FINDINGS

<u>Year</u>	<u>Uses</u>	<u>Source</u>
1981	KOSZDIN JACK P ATTY PANORAMA CITY	Pacific Telephone
	LOMAS & NETTLETON COMPANY WESTERN REGIONAL OFFICE PANORAMA CITY	Pacific Telephone
	PANORAMA TOWERS PANORAMA CITY	Pacific Telephone
	SERVO TEK OF CALIF INC VAN NUYS	Pacific Telephone
	STEVENS BARBARA A ATTY VAN NUYS	Pacific Telephone
	SUGARMAN ABE INS PANORAMA CITY	Pacific Telephone
	SURETY DIVISION PANORAMA CITY	Pacific Telephone
	TECHNICAL SERVICE INC PANORAMA CITY	Pacific Telephone
	TECHNICAL SERVICES INC PANORAMA CITY	Pacific Telephone
	UNITED COMMERCIAL INSURACNE SERVICE VAN NUYS	Pacific Telephone
1980	FRANCHISE TAX BOARD Van Nuys	Pacific Bell Telephone
	HOMEOWNERS & RENTERS ASSISTANCE Senoir Citizens & Disabled & Blind Van Nuys	Pacific Bell Telephone
	TAXES Franchise Tax Board Van Nuys	Pacific Bell Telephone
	Adoptions Dept Los Angeles County	Pacific Telephone
	ADOPTIONS DEPT LOS ANGELES COUNTY VAN NUYS	Pacific Telephone
	AETNA LIFE & CASUALTY CLAIM SERVICE	Pacific Telephone
	ALCOHOLIC BEVERAGE CONTROL DEPT STATE OF CALIF	Pacific Telephone
	AMER-I-CAL INSURANCE	Pacific Telephone
	AMER-I-CAR INSURANCE	Pacific Telephone
	AMERICAN CREDIT CARD PLAN	Pacific Telephone
	Auto Property & Casualty Claims	Pacific Telephone
	BAILEY & BLOCK ATTY	Pacific Telephone
	BANK OF AMERICA NT & SA ADMINISTRATIVE OFFICES BUSINESS SERVICES MARKETING	Pacific Telephone
	BIALOSKY JOS I CLU INS	Pacific Telephone
	BLOCK DONALD V ATTY PANORAMA CITY	Pacific Telephone
	BOVSHOW ROBERT-A PROFESSIONAL CORP ATTY	Pacific Telephone
	BRAY DOUGLAS ATTY	Pacific Telephone
	BRUNS JAMES R ATTY	Pacific Telephone
	BUSINESS SECURITY INSURANCE CO	Pacific Telephone
	CAL OSHA	Pacific Telephone
	CAL OSHA Enforcement	Pacific Telephone

FINDINGS

<u>Year</u>	<u>Uses</u>	<u>Source</u>
1980	CALIFORNIA STATE OF	Pacific Telephone
	CALIFORNIA STATE OF HOMEOWNERS & RENTERS ASSISTANCE SENIOR CITIZENS & DISAB	Pacific Telephone
	CALIFORNIA STATE OF INDUSTRIAL RELATIONS DEPT INDUSTRIAL ACCIDENTS	Pacific Telephone
	CALIFORNIA STATE OF INDUSTRIAL RELATIONS DEPT OCCUPATIONAL SAFETY & HEALTH	Pacific Telephone
	CALIFORNIA STATE OF PUBLIC UTILITIES COMMISSION	Pacific Telephone
	Casualty & Surety Division	Pacific Telephone
	CHECKWRITER INSURANCE AGENCY	Pacific Telephone
	CHESLEY JOHN W-AN ACCOUNTANCY CORPORATION	Pacific Telephone
	CLEARY WILLIAM L CPA	Pacific Telephone
	COMMUNICATIONS WORKERS OF AMERICA LOCAL 11503	Pacific Telephone
	DATAFLO SYSTEMS	Pacific Telephone
	EPSTEIN & HARVEY ATTORNEYS AT LAW	Pacific Telephone
	EPSTEIN HARVEY A ATTY	Pacific Telephone
	FLICKINGER L D CO	Pacific Telephone
	FRANCHISE TAX BOARD	Pacific Telephone
	FREEDMAN LEONARD L ATTY	Pacific Telephone
	GAHM WINIFRED A MA COUNSLR	Pacific Telephone
	GALAIF STEVEN J DDS A PROFESSIONAL CORP	Pacific Telephone
	GALAIF TEMA MA COUNSLR	Pacific Telephone
	GARRETT MARIAN MARRIAGE COUNSLR	Pacific Telephone
	GENERAL MOTORS CORPORATION	Pacific Telephone
	GIBRAITAR DEED CO	Pacific Telephone
	GLEASON BRUCE M ATTY	Pacific Telephone
	GREENBLATT LARRY M ATTY	Pacific Telephone
	GUARD A CARD	Pacific Telephone
	HADAD PHILIP & ASSOCIATES	Pacific Telephone
	HARVEY JEROME B ATTY	Pacific Telephone
	HUFF THOMAS R CPA	Pacific Telephone
	Industrial Accidents	Pacific Telephone
	KESSLER ARTHUR ATTY	Pacific Telephone
	KOSZDIN GREENBLATT & SIEGEL ATTYS AT LAW	Pacific Telephone
	KOSZDIN JACK P ATTY	Pacific Telephone

FINDINGS

<u>Year</u>	<u>Uses</u>	<u>Source</u>
1980	KOUTSOUBAS GEORGE W PACIFIC SOUTHWEST INSURANCE	Pacific Telephone
	LOMAS & NETTLETON COMPANY WESTERN REGIONAL OFFICE	Pacific Telephone
	LOS ANGELES COUNTY OF REGISTRAR- RECORDER DEPT REGISTRAR OF VOTERS LOS ANG	Pacific Telephone
	MCCARTHY DANIEL J ATTY	Pacific Telephone
	MERCURY INSURANCE GROUP	Pacific Telephone
	MOLFETTA WILLIAM M ATTY	Pacific Telephone
	No Charge To Calling Party	Pacific Telephone
	PACIFIC SOUTHWEST COMPUTER SYSTEMS PANORAMA CITY	Pacific Telephone
	PACIFIC SOUTHWEST INSURANCE PANORAMA CITY	Pacific Telephone
	PACIFIC SOUTHWEST PROPERTIES PANORAMA CITY	Pacific Telephone
	PANORAMA TOWERS PANORAMA CITY	Pacific Telephone
	PERSONS GORDON R CLU CPCU INS	Pacific Telephone
	QUICK QUOTE	Pacific Telephone
	RAYMOND RUSSELL E ATTY	Pacific Telephone
	RETAILERS COMMERCIAL AGCY INC	Pacific Telephone
	SAMUELSEN WHITEHEAD RINGWALT & JENKINS ATTYS	Pacific Telephone
	SCHWARTZ NEIL DAVID ATTY	Pacific Telephone
	SCHWARTZ RANDALL BRIAN	Pacific Telephone
	SERVO TEK OF CALIF INC	Pacific Telephone
	SIEGEL MARTIN W ATTY	Pacific Telephone
	SITLER ROSS E ATTY	Pacific Telephone
	SMITH INSURANE AGENCY	Pacific Telephone
	STANDARD FIRE INS CO	Pacific Telephone
	STEVENS BARBARA A ATTY	Pacific Telephone
	SUGARMAN ABE INS	Pacific Telephone
	THE SANDWICH PLACE	Pacific Telephone
	TURNER CLEARY & HUFF CPAS	Pacific Telephone
	UNION LEGAL SERVICES	Pacific Telephone
	UNITED COMMERCIAL INSURANCE SERVICES	Pacific Telephone
	UNITED STATES GOVERNMENT PROBATION & PAROLE SYSTEM	Pacific Telephone
	VOCATIONAL REHABILITATION- CALIFORNIA	Pacific Telephone
	Wage Hours Working Conditions	Pacific Telephone

FINDINGS

<u>Year</u>	<u>Uses</u>	<u>Source</u>
1980	WEST VERN M-AN ACCOUNTANCY CORPORATION	Pacific Telephone
	WHITEHILL TAX KEEPING	Pacific Telephone
	WILKE SMITH INSURANCE AGENCY	Pacific Telephone
	Workers Compensation Appeals Board	Pacific Telephone
1976	Aetna Life & Casualty Casualty & Surety Division	Pacific Telephone
	Amer I Cal Insurance	Pacific Telephone
	Artz Richard L CPA	Pacific Telephone
	Association Of Enrolled Agents	Pacific Telephone
	Auto Property & Casualty Claims	Pacific Telephone
	Bailey Jos R atty	Pacific Telephone
	CALIFORNIA STATE OF REHABILITATION DEPT District Offices Van Nuys	Pacific Telephone
	Cleary William L CPA	Pacific Telephone
	Colaneri Marie E atty	Pacific Telephone
	District Offices Van Nuys	Pacific Telephone
	Flickinger L D Co	Pacific Telephone
	General Motors Corp GMC Truck & Coach Division Wholesale Zone	Pacific Telephone
	Gleason Bruce M atty	Pacific Telephone
	Huff Thomas R CPA	Pacific Telephone
	Insurance Agency	Pacific Telephone
	Koszdin Jack P Levy Koszdin & Woods A Professional Corporation attys	Pacific Telephone
	Levy Abe F Levy Koszdin & Woods A Professional Corporation attys	Pacific Telephone
	Levy Koszein & Woods A Professional Corporation attys	Pacific Telephone
	LOMAS & NETTLETON COMPANY	Pacific Telephone
	MECHANICAL PRODUCTS INC	Pacific Telephone
	Overseas National Airways	Pacific Telephone
	Panorama Towers	Pacific Telephone
	Regional Marketing Ofc	Pacific Telephone
	Singer Melvin H atty	Pacific Telephone
	Sroloff Ernest Levy Koszdin & Woods A Professional Corporation atty	Pacific Telephone
	Sugarman Abe ins	Pacific Telephone
	Turchin Florette atty	Pacific Telephone
	Vocational Rehabiliiation California	Pacific Telephone
Western Regional Office	Pacific Telephone	

FINDINGS

<u>Year</u>	<u>Uses</u>	<u>Source</u>
1975	ADOPTIONS DEPT	Pacific Telephone
	Adoptions Dept Los Angeles County	Pacific Telephone
	ALCOHOLIC BEVERAGE CONTROL DEPT	Pacific Telephone
	Alcoholic Beverage Control Dept State Of Calif	Pacific Telephone
	Amer I Cal Insurance	Pacific Telephone
	Artz Richard L CPA	Pacific Telephone
	Bailey & Block atty	Pacific Telephone
	Bailey Jos R atty	Pacific Telephone
	Beauty Built Homes bldrs & dvlprs	Pacific Telephone
	Bialosky Jos I Aetna Life & Casualty	Pacific Telephone
	Block Donald V atty	Pacific Telephone
	Bonios Irving Co rl est	Pacific Telephone
	Borzoi Of Karistan Kennels	Pacific Telephone
	Casualty & Surety Division	Pacific Telephone
	Chesley John W An Accountancy Corporation	Pacific Telephone
	Claim Service	Pacific Telephone
	Cleary William L CPA	Pacific Telephone
	Datatronic Systems Corp	Pacific Telephone
	Dix Norm & Associates	Pacific Telephone
	Facilities Licensing Section	Pacific Telephone
	Flickinger L D Co	Pacific Telephone
	Freedman Leonard atty	Pacific Telephone
	Freedman Leonard L atty	Pacific Telephone
	Galaif Steven J DDS	Pacific Telephone
	Garrett Marian marriage counslr	Pacific Telephone
	Gibraltar Deed Co	Pacific Telephone
	Gleason Bruce M atty	Pacific Telephone
	GMC Truck & Coach Division	Pacific Telephone
	Gross AI Insurance Agency	Pacific Telephone
	Hadad Philip & Associates	Pacific Telephone
	Hayes Ins Agency The	Pacific Telephone
	INDUSTRIAL RELATIONS DEPARTMENT	Pacific Telephone
	INSURANCE CENTER AGENTS	Pacific Telephone
	K V F M Radio Station	Pacific Telephone
	Kessler Arthur atty	Pacific Telephone
	Koszdin Jack P Levy Koszdin & Woods A Professional Corporation attys	Pacific Telephone
	Koutsoubas George W Pacific Southwest Properties rl est & ins	Pacific Telephone

FINDINGS

<u>Year</u>	<u>Uses</u>	<u>Source</u>
1975	Krachey John marriage counslr	Pacific Telephone
	Lawyers Mortgage & Title Co	Pacific Telephone
	Levy Abe F Levy Koszdin & Woods A Professional Corporation attys	Pacific Telephone
	Levy Koszdin & Woods A Professional Corporation attys	Pacific Telephone
	Lissak Ins Agency The	Pacific Telephone
	Lomas & Nettleton Company Insurance Agency	Pacific Telephone
	LOMAS & NETTLETON COMPANY Western Regional Office	Pacific Telephone
	Martin Downey Insurance Agency	Pacific Telephone
	MECHANICAL PRODUCTS INC	Pacific Telephone
	OFlaherty Ins Agency	Pacific Telephone
	Overseas National Airways	Pacific Telephone
	Pacific Southwest Properties rl est & ins	Pacific Telephone
	Panorama City Chamber Of Commerce	Pacific Telephone
	Panorama Towers	Pacific Telephone
	Panzera Bill Insurance	Pacific Telephone
	Persons Gordon R CLU CPCU ins	Pacific Telephone
	Polachek D L Co Inc advg	Pacific Telephone
	Psychological Resources Ofc	Pacific Telephone
	REHABILITATION DEPT	Pacific Telephone
	RETAILERS COMMERCIAL AGCY INC	Pacific Telephone
	Rosen Roy & Associates	Pacific Telephone
	Samuelsen Bolson Whitehead & Benes	Pacific Telephone
	San Fernando Valley Cntr	Pacific Telephone
	Scalice Charles ins	Pacific Telephone
	SERVO TEK OF CALIF INC	Pacific Telephone
	Singer Melvin H atty	Pacific Telephone
	Sitler Ross E atty	Pacific Telephone
	Smith Insurance Agency	Pacific Telephone
	Sroloff Ernest Levy Kosdin & Woods A Professional Corporation attys	Pacific Telephone
	Standard Fire Ins Co	Pacific Telephone
	Strahan & Walker	Pacific Telephone
	Sugarman Abe Aetna Life & Casualty	Pacific Telephone
	Susfolk Joe ins	Pacific Telephone
	Turner Cleary & Arts CPAs	Pacific Telephone
	Van Nuys	Pacific Telephone

FINDINGS

<u>Year</u>	<u>Uses</u>	<u>Source</u>
1975	Vocational Rehabilitation California	Pacific Telephone
	West Vern M An Accountancy Corporation	Pacific Telephone
	Whitehill Tax Keeping	Pacific Telephone
	Wilke Smith Insurance Agency	Pacific Telephone
	Young Ron Insurance Agency	Pacific Telephone
1971	AETNA LIFE & CASUALTY Casualty & Surety Division	Pacific Telephone
	Amer I Cal Insurance	Pacific Telephone
	Bailey Jos R atty	Pacific Telephone
	Behavior Science Corp	Pacific Telephone
	Bennett Herman Co	Pacific Telephone
	Bialosky Jos I Aetna Life & Casualty	Pacific Telephone
	BIRDSELL GEO L CONTACT LENSES	Pacific Telephone
	California City Development Co	Pacific Telephone
	Chicago Pump	Pacific Telephone
	Chicago Pump Regional Office Hydrodynamics Division FMC Corporation	Pacific Telephone
	Dal Bac Mfg Co Inc	Pacific Telephone
	Donlon G A & Associates	Pacific Telephone
	Dymo Industries	Pacific Telephone
	FMC CORPORATION American Viscose Division	Pacific Telephone
	G M C Truck & Coach Division Wholesale Zone	Pacific Telephone
	Gleason Bruce M atty	Pacific Telephone
	Ideal Systems Company	Pacific Telephone
	J W Wood Elastic Web Div	Pacific Telephone
	KENDALL CO THE	Pacific Telephone
	Le Durdinier J Co	Pacific Telephone
	MECHANICAL PRODUCTS INC	Pacific Telephone
	NEW YORK LIFE INSURANCE COMPANY General Sales Offices	Pacific Telephone
	OVERSEAS NATIONAL AIRWAYS Regional Marketing Ofc	Pacific Telephone
	Panorama Towers	Pacific Telephone
	Persons Gordon R CLU CPCU ins	Pacific Telephone
	Polachek D L Co Inc advg	Pacific Telephone
	Santa Ana Division Sales Ofc	Pacific Telephone
	Strahan & Walker	Pacific Telephone
	Sugarman Abe Aetna Life & Casualty	Pacific Telephone
	Systems And Data Processing	Pacific Telephone

FINDINGS

<u>Year</u>	<u>Uses</u>	<u>Source</u>
1971	Turner & McCauley CP As	Pacific Telephone
	Valley Los Angeles	Pacific Telephone
	Van Nuys Division Sales Ofc	Pacific Telephone
	WHITTAKER CORPORATION	Pacific Telephone

VAN NUYS

8155 VAN NUYS

<u>Year</u>	<u>Uses</u>	<u>Source</u>
1971	Bialosky Jos I Aetna Life & Casualty	Pacific Telephone
	Gleason Bruce M atty	Pacific Telephone
	Sugarman Abe Aetna Life & Casualty	Pacific Telephone

Van Nuys

8155 Van Nuys

<u>Year</u>	<u>Uses</u>	<u>Source</u>
1970	AETNA LIFE & CASUALTY	Pacific Telephone
	AMER I CAL INS	Pacific Telephone
	AMER I CAL INSURANCE	Pacific Telephone
	AMERICAL INSURANCE	Pacific Telephone
	AMERICAN AUTOMOBILE INSURANCE CO	Pacific Telephone
	AMERICAN HEARING AID CENTER	Pacific Telephone
	AMERICAN INSURANCE CO THE	Pacific Telephone
	APPLIED ASSURANCE	Pacific Telephone
	ASSOCIATED INDEMNITY CORP	Pacific Telephone
	BAILEY & BLOCK ATTYS	Pacific Telephone
	BAILEY JOS R ATTY	Pacific Telephone
	BEHAVIOR SCIENCE CORP	Pacific Telephone
	BENNETT HERMAN CO	Pacific Telephone
	BIALOSKY JOS I AETNA LIFE & CASUALTY	Pacific Telephone
	BIRDSELL GEO L CONTACT LENSES	Pacific Telephone
	BLOCK DONALD V ATTY	Pacific Telephone
	BONDED ADJUSTMENT BUREAU OF CALIF	Pacific Telephone
	BRENT I STEPHEN ATTY	Pacific Telephone
	CALIF CITY DEVELOPMENT CO	Pacific Telephone
	CALIFORNIA STATE OF	Pacific Telephone
	CARROUSEL COFFEE SHOP	Pacific Telephone
	CENTURY ACCOUNTING SERVICES INC	Pacific Telephone

FINDINGS

<u>Year</u>	<u>Uses</u>	<u>Source</u>
1970	CENTURY COMPUTER SERVICES INC	Pacific Telephone
	CENTURY EMPLOYMENT AGENCIES	Pacific Telephone
	CENTURY PUBLIC RELATIONS SERVICES INC	Pacific Telephone
	CHICAGO PUMP-REGIONAL OFFICE HYDRODYNAMICS DIVISION FMC CORPORATION	Pacific Telephone
	CLARKE JACK INS	Pacific Telephone
	CLEARY WILLIAM L CPA	Pacific Telephone
	COMPUTING & SOFTWARE INC	Pacific Telephone
	DAHLBERG HEARING AIDS	Pacific Telephone
	DRANOW HOWARD AETNA LIFE & CASUALTY	Pacific Telephone
	DRANOW HOWARD INS	Pacific Telephone
	DYMO INDUSTRIES	Pacific Telephone
	EQUITABLE LIFE OF IOWA	Pacific Telephone
	FIND ALL PERSONNEL EMPLOYMENT AGENCY	Pacific Telephone
	FIREMAN S FUND AMERICAN INSURANCE COMPANYS	Pacific Telephone
	FIREMAN S FUND AMERICAN LIFE INSURANCE CO	Pacific Telephone
	FIREMAN S FUND INSURANCE CO	Pacific Telephone
	FRANCHISE TAX BOARD	Pacific Telephone
	FREEDMAN LEONARD L ATTY	Pacific Telephone
	GALAIF STEVEN J DDS	Pacific Telephone
	GENERAL MOTORS CORP GMC TRUCK & COACH DIVISION	Pacific Telephone
	GLEASON BRUCE M ATTY	Pacific Telephone
	HOONHOUT A MIKE INS	Pacific Telephone
	IDEAL SYSTEMS COMPANY	Pacific Telephone
	INCOME TAXES STATE LOS ANGELES	Pacific Telephone
	INDUSTRIAL INDEMNITY COMPANY	Pacific Telephone
	INSURANCE CENTER AGENTS	Pacific Telephone
	K V F M RADIO STATION	Pacific Telephone
	KOUTSOUBAS GEORGE W PACIFIC SOUTHWEST PROPERTIES RL EST & INS	Pacific Telephone
	LA GUARDIA JIM INSURANCE	Pacific Telephone
	LINDHOLM THOS C ATTY	Pacific Telephone
	LOMAS & NETTLETON CO THE	Pacific Telephone
	LOMAS & NETTLETON INSURANCE AGENCY	Pacific Telephone

FINDINGS

<u>Year</u>	<u>Uses</u>	<u>Source</u>
1970	LOS ANGELES COUNTY OF ADOPTIONS DEPT OF	Pacific Telephone
	MASH JEROME S AGENCY FOR EQUITABLE LIFE OF IOWA	Pacific Telephone
	MCCAULEY WALTER J CPA	Pacific Telephone
	MECHANICAL PRODUCTS INC	Pacific Telephone
	NATIONAL SURETY CORP	Pacific Telephone
	NEW YORK LIFE INSURANCE COMPANY GENERAL SALES OFFICES	Pacific Telephone
	NORTH AMERICAN LIFE & CASUALTY CO	Pacific Telephone
	NUERNBERGER INS AGENCY	Pacific Telephone
	OVERSEAS NATIONAL AIRWAYS REGIONAL MARKETING OFC	Pacific Telephone
	PACIFIC SOUTHWEST PROPERTIES RL EST & INS	Pacific Telephone
	PANORAMA CITY CHAMBER OF COMMERCE	Pacific Telephone
	PANORAMA INSURANCE	Pacific Telephone
	PANORAMA TOWERS	Pacific Telephone
	PECK WM M CPA	Pacific Telephone
	PERSONS GORDON R INS	Pacific Telephone
	PLUMMER FRED AGCY INS BRKRS	Pacific Telephone
	POLACHEK D L CO INC ADVG	Pacific Telephone
	RETAILERS COMMERCIAL AGCY INC	Pacific Telephone
	SMITH INS ANCY	Pacific Telephone
	SMITH JACK RUSSELL ATTY	Pacific Telephone
	STANDARD FIRE INS CO	Pacific Telephone
	STANDARD OIL COMPANY OF CALIFORNIA WESTERN OPERATIONS INC MARKETING DEPT DI	Pacific Telephone
	STEIN HALL & COMPANY INC	Pacific Telephone
	STRAHAN & WALKER	Pacific Telephone
	SUGARMAN ABE AETNA LIFE & CASUALTY	Pacific Telephone
	SUNSHINE INS AGENCY	Pacific Telephone
	TURNER & MC CAULEY CP AS	Pacific Telephone
	TURNER WALTER H CPA	Pacific Telephone
	UNITED AMERICAN LIFE INS CO REGIONAL CLAIMS OFC	Pacific Telephone
	UNITED AMERICAN LIFE INSURANCE CO	Pacific Telephone
	UNITED STATES GOVERNMENT AIR FORCE DEPT	Pacific Telephone

FINDINGS

<u>Year</u>	<u>Uses</u>	<u>Source</u>
1970	UNITED STATES GOVERNMENT DEFENSE DEPT OF DEFENSE SUPPLY AGENCY	Pacific Telephone
	VALLEY COMPUTER CENTER DIV OF COMPUTING & SOFTWARE INC	Pacific Telephone
	VOGEL WILLARD B ATTY	Pacific Telephone
	WESTERN MORTGAGE CORP	Pacific Telephone
	WHITEHILL H TAX KEEPING	Pacific Telephone
	WHITEHILL TAX KEEPING	Pacific Telephone
1967	AETNA LIFE & CASUALTY Casualty & Surety Division	Pacific Telephone
	Bailey Jos R atty	Pacific Telephone
	BIRDSELL GEO L CONTACT LENSES	Pacific Telephone
	Block Donald V atty	Pacific Telephone
	BONDED ADJUSTMENT BUREAU OF California	Pacific Telephone
	Chicago Pump Regional Office Hydrodynamics Division FMC Corporation	Pacific Telephone
	Computing & Software Inc BDP Division	Pacific Telephone
	Computing & Software Inc Business Data Processing Div	Pacific Telephone
	Computing & Software Inc Los Angeles Data Center	Pacific Telephone
	Corp Ofcs	Pacific Telephone
	Coty Arthur K & Associates ins	Pacific Telephone
	Dal Bac Mfg Co Inc	Pacific Telephone
	Defense Contract Administration Van Nuys District	Pacific Telephone
	Division Offices	Pacific Telephone
	Driver Eddy Construction Co	Pacific Telephone
	Equitable Life of Iowa	Pacific Telephone
	Equity Casualty Ins Agcy	Pacific Telephone
	Executive Ofc	Pacific Telephone
	Feldman Michael rl est	Pacific Telephone
	Flinders Boyd W Inter Valley Ins Agcy	Pacific Telephone
	FMC CORPORATION	Pacific Telephone
	Freedman Leonard L atty	Pacific Telephone
	Galloway Jay J Russ York & Galloway C PAs	Pacific Telephone
	Geauque Robt E atty	Pacific Telephone
	General Sales Offices Valley Los Angeles	Pacific Telephone
	Gleason Bruce M atty	Pacific Telephone
Guarantee Mutual Life Co	Pacific Telephone	

FINDINGS

<u>Year</u>	<u>Uses</u>	<u>Source</u>	
1967	Hadad Philip & Associates	Pacific Telephone	
	Hydrodynamics Div Chicago Pump	Pacific Telephone	
	Insurance Center Agents	Pacific Telephone	
	Inter Valley Ins Agcy Flinders Boyd W	Pacific Telephone	
	K V F M Radio Strn	Pacific Telephone	
	Kendall Co J W Wood Elastic Web Div	Pacific Telephone	
	Knapp Arthur D Mechanical Products Inc	Pacific Telephone	
	Le Durdinier J Co	Pacific Telephone	
	Lindholm Thos C atty	Pacific Telephone	
	Lomas & Nettleton Co The	Pacific Telephone	
	MASON RAUGH INSURANCE AGENCY	Pacific Telephone	
	MECHANICAL PRODUCTS INC	Pacific Telephone	
	NEW YORK LIFE INSURANCE COMPANY Serv Ofc	Pacific Telephone	
	NORTH AMERICAN LIFE & CASUALTY CO	Pacific Telephone	
	P I C Design Corp Subsidiary of Benrus Watch Co Inc	Pacific Telephone	
	Panorama Towers Inc	Pacific Telephone	
	Pavone Business Services	Pacific Telephone	
	Pessin Jack H & Associates Inc	Pacific Telephone	
	Polachek D L Co advg	Pacific Telephone	
	Precision Instrument Components	Pacific Telephone	
	Raugh Tom H Mason Raugh Ins Agcy	Pacific Telephone	
	Regional Claims Ofc	Pacific Telephone	
	San Fernando Valley Computing Center	Pacific Telephone	
	Smith Jade R atty	Pacific Telephone	
	Strahan & Walker	Pacific Telephone	
	Turner & McCauley CPAs	Pacific Telephone	
	United American Life Ins Co	Pacific Telephone	
	United States Government DEFENSE DEPT OF Defense Supply Agency	Pacific Telephone	
	Van Nuys Ofc	Pacific Telephone	
	WHITTAKER CORP	Pacific Telephone	
	1965	LIFE CIRCULATION CO INC	Pacific Telephone
		LOMAS & NETTLETON CO THE	Pacific Telephone
MECHANICAL PRODUCTS INC		Pacific Telephone	
NEW YORK LIFE INSURANCE COMPANY GENERAL SALES OFFICES		Pacific Telephone	
WALLACE INVESTMENTS		Pacific Telephone	
	WALLACE REALTY MORTGAGE CO	Pacific Telephone	

FINDINGS

<u>Year</u>	<u>Uses</u>	<u>Source</u>
1965	WHITTAKER CORP	Pacific Telephone
1964	NEW YORK LIFE INSURANCE COMPANY	Pacific Telephone
	WALLACE-GLOBE INS AGCY INC	Pacific Telephone
1962	BECK HENRY C CO	Pacific Telephone
	BROWNYARD WM H	Pacific Telephone
	Panorama Towers Inc	Pacific Telephone
1950	CHARTER MARY E R	Pacific Telephone
1940	Charter H D o	Los Angeles Directory Co.
1935	Charter Mabel E r	Los Angeles Directory Co.

VAN NUYS BLVD

8155 VAN NUYS BLVD

<u>Year</u>	<u>Uses</u>	<u>Source</u>
2008	EQUIFAX SERVICES	Cole Information Services
2001	M T SHORAKA INC	Haines & Company, Inc.
1995	Galaif Tema Ph D counslr	Pacific Bell
1991	Amer I Cal Insurance	Pacific Bell
	Block Donald V atty	Pacific Bell
	Block E POBox 722 W Hls	Pacific Bell
	Block Gail F	Pacific Bell
	Block Gary 78	Pacific Bell
	Bow K	Pacific Bell
	Career Perspective Agency	Pacific Bell
	Catherine College	Pacific Bell
	Dickerson Electronics	Pacific Bell
	Dickerson Elizabeth	Pacific Bell
	Dickerson F	Pacific Bell
	Fashion Crossroads	Pacific Bell
	FRE E DMAN LE ON ARD L atty	Pacific Bell
	From Los Angeles Telephones Call	Pacific Bell
	From San Fernando Telephones Ca	Pacific Bell
	From Van Nuys Telephones Call	Pacific Bell
	Galaif Steven J DDS A Professional Corp	Pacific Bell
	Galaif Tema Ph D counsir	Pacific Bell
	Galajian D	Pacific Bell
	Hadad Philip& Assoc lates	Pacific Bell
	Kaplan Jo Law Offices Of	Pacific Bell
	Kaplan Joel	Pacific Bell

FINDINGS

<u>Year</u>	<u>Uses</u>	<u>Source</u>
1991	Kaplan Joel & Florence	Pacific Bell
	Kolodny Steven R Attorney At Law	Pacific Bell
	Koval David L CPA	Pacific Bell
	Le Vequell Roland atty	Pacific Bell
	Lever E A	Pacific Bell
	ME RGE T PRIN TIN G CO	Pacific Bell
	Merger Acquisition Profiles	Pacific Bell
	North American Collectors Inc	Pacific Bell
	Pacheco Randall Law Offices Of	Pacific Bell
	Panorama Towers	Pacific Bell
	Sandwich Place	Pacific Bell
	Stevenson Robt L Law Offices Of	Pacific Bell
	Sugar Foods Corp	Pacific Bell
	Western Economic Research Co	Pacific Bell
1990	AMER-I-CAL INSURANCE VAN NUYS	Pacific Bell
	BAILEY & BLOCK ATTYS VAN NUYS BL PANORAMA CITY	Pacific Bell
	BOVSHOW ROBERT A PROFESSIONAL CORP ATTY VAN NUYS	Pacific Bell
	DICKERSON DONALD F ASSOCIATES VAN NUYS	Pacific Bell
	PANORAMA TOWERS PANORAMA CITY	Pacific Bell
1986	AMER-I-CAL INSURANCE VAN NUYS	Pacific Bell
	BOVSHOW ROBERT-A PROFESSIONAL CORP ATTY VAN NUYS	Pacific Bell
	GLEASON BRUCE M ATTY PANORAMA CITY	Pacific Bell
	KOLODNY STEVEN R ATTY VAN NUYS	Pacific Bell
	LOMAS & NETTLETON COMPANY	Pacific Bell
1985	PANORAMA TOWERS PANORAMA CITY	Pacific Bell
	AME R I CAL IN S URAN CE	Pacific Bell
	Amer I Cal Insurance	Pacific Bell
	Bailey Jos R atty	Pacific Bell
	Bank Americard VIS A Master Card	Pacific Bell
	Berquist Bradley R atty	Pacific Bell
	Berr Lenn Co	Pacific Bell
	Block Donald V atty	Pacific Bell
	Bow Linn M	Pacific Bell
	Bruns & Berquist	Pacific Bell
	Bruns James R atty	Pacific Bell

FINDINGS

<u>Year</u>	<u>Uses</u>	<u>Source</u>
1985	Bruns K M	Pacific Bell
	FRE E DMAN LE ON ARD L atty	Pacific Bell
	From Los Angeles Telephones Call	Pacific Bell
	Galaif Steven J DOS A Professional Corp	Pacific Bell
	Galaif Tema Ph D counslr	Pacific Bell
	Gibraltar Deed Co	Pacific Bell
	Gleason Bruce M atty	Pacific Bell
	Gleason C	Pacific Bell
	Glendale Corporate Banking Group	Pacific Bell
	HADAD PHILIP & ASSOCIATES	Pacific Bell
	Hadad Philip & Associates	Pacific Bell
	Kolodny Steven R atty	Pacific Bell
	Mercury Insurance Group	Pacific Bell
	Micro Data Service Center	Pacific Bell
	No Charge To Calling Party	Pacific Bell
	Olver Realty	Pacific Bell
	Panorama Towers	Pacific Bell
	Sandwich Place The	Pacific Bell
	Sitler Ross E atty	Pacific Bell
	The Sandwich Place	Pacific Bell
	United Commercial Insurance Services	Pacific Bell
	Van Nuys Corporate Banking Group	Pacific Bell
	Van Nuys Real Estate Developer Center	Pacific Bell
Warner Center Corporate Banking Group	Pacific Bell	
Western Regional Office	Pacific Bell	
OTHER SERVICES Business Services Marketing Office	Pacific Bell Telephone	
1981	ABRAMSON DAVID H ATTY PANORAMA CITY	Pacific Telephone
	AMER-I-CAL INSURANCE VAN NUYS	Pacific Telephone
	AUTO PROPERTY & CASUALTY CLAIMS PANORAMA CITY	Pacific Telephone
	BUSINESS SECURITY INSURANCE CO VAN NUYS	Pacific Telephone
	CLEARY WILLIAM L CPA VAN NUYS	Pacific Telephone
	EPSTEIN & HARVEY ATTORNEYS AT LAW VAN NUYS	Pacific Telephone
	EPSTEIN HARVEY A VAN NUYS	Pacific Telephone
	FLICKINGER L D CO VAN NUYS	Pacific Telephone
GENERAL MOTORS CORPORATION	Pacific Telephone	

FINDINGS

<u>Year</u>	<u>Uses</u>	<u>Source</u>
1981	GLEASON BRUCE M ATTY PANORAMA CITY	Pacific Telephone
	HUFF THOMAS R CPA VAN NUYS	Pacific Telephone
	KAYLINE CHEM LITE VAN NUYS	Pacific Telephone
	KOSZDIN GREENBLATT & SIEGEL ATTYS AT LAW PANORAMA CITY	Pacific Telephone
	KOSZDIN JACK P ATTY PANORAMA CITY	Pacific Telephone
	LOMAS & NETTLETON COMPANY WESTERN REGIONAL OFFICE PANORAMA CITY	Pacific Telephone
	PANORAMA TOWERS PANORAMA CITY	Pacific Telephone
	SERVO TEK OF CALIF INC VAN NUYS	Pacific Telephone
	STEVENS BARBARA A ATTY VAN NUYS	Pacific Telephone
	SUGARMAN ABE INS PANORAMA CITY	Pacific Telephone
	SURETY DIVISION PANORAMA CITY	Pacific Telephone
	TECHNICAL SERVICE INC PANORAMA CITY	Pacific Telephone
	TECHNICAL SERVICES INC PANORAMA CITY	Pacific Telephone
	UNITED COMMERCIAL INSURACNE SERVICE VAN NUYS	Pacific Telephone
1980	FRANCHISE TAX BOARD Van Nuys	Pacific Bell Telephone
	HOMEOWNERS & RENTERS ASSISTANCE Senoir Citizens & Disabled & Blind Van Nuys	Pacific Bell Telephone
	TAXES Franchise Tax Board Van Nuys	Pacific Bell Telephone
	Adoptions Dept Los Angeles County	Pacific Telephone
	ADOPTIONS DEPT LOS ANGELES COUNTY VAN NUYS	Pacific Telephone
	AETNA LIFE & CASUALTY CLAIM SERVICE	Pacific Telephone
	ALCOHOLIC BEVERAGE CONTROL DEPT STATE OF CALIF	Pacific Telephone
	AMER-I-CAL INSURANCE	Pacific Telephone
	AMER-I-CAR INSURANCE	Pacific Telephone
	AMERICAN CREDIT CARD PLAN	Pacific Telephone
	BAILEY & BLOCK ATTY	Pacific Telephone
	BANK OF AMERICA NT & SA ADMINISTRATIVE OFFICES BUSINESS SERVICES MARKETING	Pacific Telephone
	BIALOSKY JOS I CLU INS	Pacific Telephone
	BLOCK DONALD V ATTY PANORAMA CITY	Pacific Telephone
	BOVSHOW ROBERT-A PROFESSIONAL CORP ATTY	Pacific Telephone
	BRAY DOUGLAS ATTY	Pacific Telephone

FINDINGS

<u>Year</u>	<u>Uses</u>	<u>Source</u>
1980	BRUNS JAMES R ATTY	Pacific Telephone
	BUSINESS SECURITY INSURANCE CO	Pacific Telephone
	CAL OSHA	Pacific Telephone
	CALIFORNIA STATE OF	Pacific Telephone
	CALIFORNIA STATE OF HOMEOWNERS & RENTERS ASSISTANCE SENIOR CITIZENS & DISAB	Pacific Telephone
	CALIFORNIA STATE OF INDUSTRIAL RELATIONS DEPT INDUSTRIAL ACCIDENTS	Pacific Telephone
	CALIFORNIA STATE OF INDUSTRIAL RELATIONS DEPT OCCUPATIONAL SAFETY & HEALTH	Pacific Telephone
	CHECKWRITER INSURANCE AGENCY	Pacific Telephone
	CHESLEY JOHN W-AN ACCOUNTANCY CORPORATION	Pacific Telephone
	CLEARY WILLIAM L CPA	Pacific Telephone
	COMMUNICATIONS WORKERS OF AMERICA LOCAL 11503	Pacific Telephone
	DATAFLO SYSTEMS	Pacific Telephone
	EPSTEIN & HARVEY ATTORNEYS AT LAW	Pacific Telephone
	EPSTEIN HARVEY A ATTY	Pacific Telephone
	FLICKINGER L D CO	Pacific Telephone
	FRANCHISE TAX BOARD	Pacific Telephone
	FREEDMAN LEONARD L ATTY	Pacific Telephone
	GAHM WINIFRED A MA COUNSLR	Pacific Telephone
	GALAIF STEVEN J DDS A PROFESSIONAL CORP	Pacific Telephone
	GALAIF TEMA MA COUNSLR	Pacific Telephone
	GARRETT MARIAN MARRIAGE COUNSLR	Pacific Telephone
	GENERAL MOTORS CORPORATION	Pacific Telephone
	GIBRAITAR DEED CO	Pacific Telephone
	GLEASON BRUCE M ATTY	Pacific Telephone
	GREENBLATT LARRY M ATTY	Pacific Telephone
	GUARD A CARD	Pacific Telephone
	HADAD PHILIP & ASSOCIATES	Pacific Telephone
	HARVEY JEROME B ATTY	Pacific Telephone
	HUFF THOMAS R CPA	Pacific Telephone
	KESSLER ARTHUR ATTY	Pacific Telephone
	KOSZDIN GREENBLATT & SIEGEL ATTYS AT LAW	Pacific Telephone
	KOSZDIN JACK P ATTY	Pacific Telephone

FINDINGS

<u>Year</u>	<u>Uses</u>	<u>Source</u>
1980	KOUTSOUBAS GEORGE W PACIFIC SOUTHWEST INSURANCE	Pacific Telephone
	LOMAS & NETTLETON COMPANY WESTERN REGIONAL OFFICE	Pacific Telephone
	LOS ANGELES COUNTY OF REGISTRAR- RECORDER DEPT REGISTRAR OF VOTERS LOS ANG	Pacific Telephone
	MCCARTHY DANIEL J ATTY	Pacific Telephone
	MERCURY INSURANCE GROUP	Pacific Telephone
	MOLFETTA WILLIAM M ATTY	Pacific Telephone
	PACIFIC SOUTHWEST COMPUTER SYSTEMS PANORAMA CITY	Pacific Telephone
	PACIFIC SOUTHWEST INSURANCE PANORAMA CITY	Pacific Telephone
	PACIFIC SOUTHWEST PROPERTIES PANORAMA CITY	Pacific Telephone
	PANORAMA TOWERS PANORAMA CITY	Pacific Telephone
	PERSONS GORDON R CLU CPCU INS	Pacific Telephone
	QUICK QUOTE	Pacific Telephone
	RAYMOND RUSSELL E ATTY	Pacific Telephone
	RETAILERS COMMERCIAL AGCY INC	Pacific Telephone
	SAMUELSEN WHITEHEAD RINGWALT & JENKINS ATTYS	Pacific Telephone
	SCHWARTZ NEIL DAVID ATTY	Pacific Telephone
	SCHWARTZ RANDALL BRIAN	Pacific Telephone
	SERVO TEK OF CALIF INC	Pacific Telephone
	SIEGEL MARTIN W ATTY	Pacific Telephone
	SITLER ROSS E ATTY	Pacific Telephone
	SMITH INSURANE AGENCY	Pacific Telephone
	STANDARD FIRE INS CO	Pacific Telephone
	STEVENS BARBARA A ATTY	Pacific Telephone
	SUGARMAN ABE INS	Pacific Telephone
	THE SANDWICH PLACE	Pacific Telephone
	TURNER CLEARY & HUFF CPAS	Pacific Telephone
	UNION LEGAL SERVICES	Pacific Telephone
	UNITED COMMERCIAL INSURANCE SERVICES	Pacific Telephone
	UNITED STATES GOVERNMENT PROBATION & PAROLE SYSTEM	Pacific Telephone
	VOCATIONAL REHABILITATION- CALIFORNIA	Pacific Telephone
	WEST VERN M-AN ACCOUNTANCY CORPORATION	Pacific Telephone

FINDINGS

<u>Year</u>	<u>Uses</u>	<u>Source</u>
1980	WHITEHILL TAX KEEPING	Pacific Telephone
	WILKE SMITH INSURANCE AGENCY	Pacific Telephone
1976	Aetna Life & Casualty Casualty & Surety Division	Pacific Telephone
	Amer I Cal Insurance	Pacific Telephone
	Artz Richard L CPA	Pacific Telephone
	Association Of Enrolled Agents	Pacific Telephone
	Auto Property & Casualty Claims	Pacific Telephone
	Bailey Jos R atty	Pacific Telephone
	CALIFORNIA STATE OF REHABILITATION DEPT District Offices Van Nuys	Pacific Telephone
	Cleary William L CPA	Pacific Telephone
	Colaneri Marie E atty	Pacific Telephone
	District Offices Van Nuys	Pacific Telephone
	Flickinger L D Co	Pacific Telephone
	General Motors Corp GMC Truck & Coach Division Wholesale Zone	Pacific Telephone
	Gleason Bruce M atty	Pacific Telephone
	Huff Thomas R CPA	Pacific Telephone
	Insurance Agency	Pacific Telephone
	Koszdin Jack P Levy Koszdin & Woods A Professional Corporation attys	Pacific Telephone
	Levy Abe F Levy Koszdin & Woods A Professional Corporation attys	Pacific Telephone
	Levy Koszein & Woods A Professional Corporation attys	Pacific Telephone
	LOMAS & NETTLETON COMPANY	Pacific Telephone
	MECHANICAL PRODUCTS INC	Pacific Telephone
	Overseas National Airways	Pacific Telephone
	Panorama Towers	Pacific Telephone
	Regional Marketing Ofc	Pacific Telephone
	Singer Melvin H atty	Pacific Telephone
	Sroloff Ernest Levy Koszdin & Woods A Professional Corporation atty	Pacific Telephone
	Sugarman Abe ins	Pacific Telephone
	Turchin Florette atty	Pacific Telephone
	Vocational Rehabilition California	Pacific Telephone
	Western Regional Office	Pacific Telephone
1975	ADOPTIONS DEPT	Pacific Telephone
	Adoptions Dept Los Angeles County	Pacific Telephone
	ALCOHOLIC BEVERAGE CONTROL DEPT	Pacific Telephone

FINDINGS

<u>Year</u>	<u>Uses</u>	<u>Source</u>
1975	Alcoholic Beverage Control Dept State Of Calif	Pacific Telephone
	Amer I Cal Insurance	Pacific Telephone
	Artz Richard L CPA	Pacific Telephone
	Bailey & Block atty	Pacific Telephone
	Bailey Jos R atty	Pacific Telephone
	Beauty Built Homes bldrs & dvlprs	Pacific Telephone
	Bialosky Jos I Aetna Life & Casualty	Pacific Telephone
	Block Donald V atty	Pacific Telephone
	Bonios Irving Co rl est	Pacific Telephone
	Borzoi Of Karistan Kennels	Pacific Telephone
	Casualty & Surety Division	Pacific Telephone
	Chesley John W An Accountancy Corporation	Pacific Telephone
	Claim Service	Pacific Telephone
	Cleary William L CPA	Pacific Telephone
	Datatronc Systems Corp	Pacific Telephone
	Dix Norm & Associates	Pacific Telephone
	Facilities Licensing Section	Pacific Telephone
	Flickinger L D Co	Pacific Telephone
	Freedman Leonard atty	Pacific Telephone
	Freedman Leonard L atty	Pacific Telephone
	Galaif Steven J DDS	Pacific Telephone
	Garrett Marian marriage counslr	Pacific Telephone
	Gibraltar Deed Co	Pacific Telephone
	Gleason Bruce M atty	Pacific Telephone
	GMC Truck & Coach Division	Pacific Telephone
	Gross AI Insurance Agency	Pacific Telephone
	Hadad Philip & Associates	Pacific Telephone
	Hayes Ins Agency The	Pacific Telephone
	INDUSTRIAL RELATIONS DEPARTMENT	Pacific Telephone
	INSURANCE CENTER AGENTS	Pacific Telephone
	K V F M Radio Station	Pacific Telephone
	Kessler Arthur atty	Pacific Telephone
	Koszdin Jack P Levy Koszdin & Woods A Professional Corporation attys	Pacific Telephone
	Koutsoubas George W Pacific Southwest Properties rl est & ins	Pacific Telephone
	Krachey John marriage counslr	Pacific Telephone
	Lawyers Mortgage & Title Co	Pacific Telephone

FINDINGS

<u>Year</u>	<u>Uses</u>	<u>Source</u>
1975	Levy Abe F Levy Koszdin & Woods A Professional Corporation attys	Pacific Telephone
	Levy Koszdin & Woods A Professional Corporation attys	Pacific Telephone
	Lissak Ins Agency The	Pacific Telephone
	Lomas & Nettleton Company Insurance Agency	Pacific Telephone
	LOMAS & NETTLETON COMPANY Western Regional Office	Pacific Telephone
	Martin Downey Insurance Agency	Pacific Telephone
	MECHANICAL PRODUCTS INC	Pacific Telephone
	OFlaherty Ins Agency	Pacific Telephone
	Overseas National Airways	Pacific Telephone
	Pacific Southwest Properties rl est & ins	Pacific Telephone
	Panorama City Chamber Of Commerce	Pacific Telephone
	Panorama Towers	Pacific Telephone
	Panzera Bill Insurance	Pacific Telephone
	Persons Gordon R CLU CPCU ins	Pacific Telephone
	Polachek D L Co Inc advg	Pacific Telephone
	Psychological Resources Ofc	Pacific Telephone
	REHABILITATION DEPT	Pacific Telephone
	RETAILERS COMMERCIAL AGCY INC	Pacific Telephone
	Rosen Roy & Associates	Pacific Telephone
	Samuelson Bolson Whitehead & Benes	Pacific Telephone
	San Fernando Valley Cntr	Pacific Telephone
	Scalice Charles ins	Pacific Telephone
	SERVO TEK OF CALIF INC	Pacific Telephone
	Singer Melvin H atty	Pacific Telephone
	Sitler Ross E atty	Pacific Telephone
	Smith Insurance Agency	Pacific Telephone
	Sroloff Ernest Levy Koszdin & Woods A Professional Corporation attys	Pacific Telephone
	Standard Fire Ins Co	Pacific Telephone
	Strahan & Walker	Pacific Telephone
	Sugarman Abe Aetna Life & Casualty	Pacific Telephone
	Susfolk Joe ins	Pacific Telephone
	Turner Cleary & Arts CPAs	Pacific Telephone
	Van Nuys	Pacific Telephone
	Vocational Rehabilitation California	Pacific Telephone
	West Vern M An Accountancy Corporation	Pacific Telephone

FINDINGS

<u>Year</u>	<u>Uses</u>	<u>Source</u>
1975	Whitehill Tax Keeping	Pacific Telephone
	Wilke Smith Insurance Agency	Pacific Telephone
	Young Ron Insurance Agency	Pacific Telephone
1971	Amer I Cal Insurance	Pacific Telephone
	Bailey Jos R atty	Pacific Telephone
	Behavior Science Corp	Pacific Telephone
	Bennett Herman Co	Pacific Telephone
	BIRDSELL GEO L CONTACT LENSES	Pacific Telephone
	California City Development Co	Pacific Telephone
	Chicago Pump	Pacific Telephone
	Chicago Pump Regional Office	Pacific Telephone
	Hydrodynamics Division FMC Corporation	
	Dal Bac Mfg Co Inc	Pacific Telephone
	Donlon G A & Associates	Pacific Telephone
	Dymo Industries	Pacific Telephone
	FMC CORPORATION American Viscose Division	Pacific Telephone
	G M C Truck & Coach Division Wholesale Zone	Pacific Telephone
	Gleason Bruce M atty	Pacific Telephone
	J W Wood Elastic Web Div	Pacific Telephone
	KENDALL CO THE	Pacific Telephone
	Le Durdinier J Co	Pacific Telephone
	MECHANICAL PRODUCTS INC	Pacific Telephone
	NEW YORK LIFE INSURANCE COMPANY General Sales Offices	Pacific Telephone
	OVERSEAS NATIONAL AIRWAYS Regional Marketing Ofc	Pacific Telephone
	Panorama Towers	Pacific Telephone
	Persons Gordon R CLU CPCU ins	Pacific Telephone
	Polachek D L Co Inc advg	Pacific Telephone
	Santa Ana Division Sales Ofc	Pacific Telephone
	Strahan & Walker	Pacific Telephone
	Systems And Data Processing	Pacific Telephone
	Turner & McCauley CP As	Pacific Telephone
	Valley Los Angeles	Pacific Telephone
	Van Nuys Division Sales Ofc	Pacific Telephone
	WHITTAKER CORPORATION	Pacific Telephone
1970	AMER I CAL INS	Pacific Telephone
	AMER I CAL INSURANCE	Pacific Telephone

FINDINGS

<u>Year</u>	<u>Uses</u>	<u>Source</u>
1970	AMERICAL INSURANCE	Pacific Telephone
	AMERICAN AUTOMOBILE INSURANCE CO	Pacific Telephone
	AMERICAN HEARING AID CENTER	Pacific Telephone
	AMERICAN INSURANCE CO THE	Pacific Telephone
	APPLIED ASSURANCE	Pacific Telephone
	ASSOCIATED INDEMNITY CORP	Pacific Telephone
	BEHAVIOR SCIENCE CORP	Pacific Telephone
	BIRDSSELL GEO L CONTACT LENSES	Pacific Telephone
	BONDED ADJUSTMENT BUREAU OF CALIF	Pacific Telephone
	BRENT I STEPHEN ATTY	Pacific Telephone
	CALIF CITY DEVELOPMENT CO	Pacific Telephone
	CENTURY ACCOUNTING SERVICES INC	Pacific Telephone
	CENTURY COMPUTER SERVICES INC	Pacific Telephone
	CENTURY EMPLOYMENT AGENCIES	Pacific Telephone
	CENTURY PUBLIC RELATIONS SERVICES INC	Pacific Telephone
	CHICAGO PUMP-REGIONAL OFFICE HYDRODYNAMICS DIVISION FMC CORPORATION	Pacific Telephone
	CLARKE JACK INS	Pacific Telephone
	DAHLBERG HEARING AIDS	Pacific Telephone
	FIREMAN S FUND AMERICAN LIFE INSURANCE CO	Pacific Telephone
	FIREMAN S FUND INSURANCE CO	Pacific Telephone
	GENERAL MOTORS CORP GMC TRUCK & COACH DIVISION	Pacific Telephone
	HOONHOUT A MIKE INS	Pacific Telephone
	INDUSTRIAL INDEMNITY COMPANY	Pacific Telephone
	K V F M RADIO STATION	Pacific Telephone
	LA GUARDIA JIM INSURANCE	Pacific Telephone
	LOMAS & NETTLETON INSURANCE AGENCY	Pacific Telephone
	LOS ANGELES COUNTY OF ADOPTIONS DEPT OF	Pacific Telephone
	MASH JEROME S AGENCY FOR EQUITABLE LIFE OF IOWA	Pacific Telephone
	MECHANICAL PRODUCTS INC	Pacific Telephone
	NATIONAL SURETY CORP	Pacific Telephone
	NORTH AMERICAN LIFE & CASUALTY CO	Pacific Telephone
	NUERNBERGER INS AGENCY	Pacific Telephone
	OVERSEAS NATIONAL AIRWAYS REGIONAL MARKETING OFC	Pacific Telephone

FINDINGS

<u>Year</u>	<u>Uses</u>	<u>Source</u>	
1970	PANORAMA INSURANCE	Pacific Telephone	
	PECK WM M CPA	Pacific Telephone	
	POLACHEK D L CO INC ADVG	Pacific Telephone	
	SMITH JACK RUSSELL ATTY	Pacific Telephone	
	STEIN HALL & COMPANY INC	Pacific Telephone	
	SUNSHINE INS AGENCY	Pacific Telephone	
	UNITED AMERICAN LIFE INSURANCE CO	Pacific Telephone	
	UNITED STATES GOVERNMENT AIR FORCE DEPT	Pacific Telephone	
	UNITED STATES GOVERNMENT DEFENSE DEPT OF DEFENSE SUPPLY AGENCY	Pacific Telephone	
	VOGEL WILLARD B ATTY	Pacific Telephone	
	WHITEHILL H TAX KEEPING	Pacific Telephone	
	WHITEHILL TAX KEEPING	Pacific Telephone	
	1967	BIRDSSELL GEO L CONTACT LENSES	Pacific Telephone
		BONDED ADJUSTMENT BUREAU OF California	Pacific Telephone
Chicago Pump Regional Office Hydrodynamics Division FMC Corporation		Pacific Telephone	
Coty Arthur K & Associates ins		Pacific Telephone	
Dal Bac Mfg Co Inc		Pacific Telephone	
Defense Contract Administration Van Nuys District		Pacific Telephone	
Driver Eddy Construction Co		Pacific Telephone	
Equitable Life of Iowa		Pacific Telephone	
Feldman Michael rl est		Pacific Telephone	
Flinders Boyd W Inter Valley Ins Agcy		Pacific Telephone	
Galloway Jay J Russ York & Galloway C PAs		Pacific Telephone	
Geauque Robt E atty		Pacific Telephone	
Guarantee Mutual Life Co		Pacific Telephone	
Insurance Center Agents		Pacific Telephone	
Inter Valley Ins Agcy Flinders Boyd W		Pacific Telephone	
K V F M Radio Strn		Pacific Telephone	
Kendall Co J W Wood Elastic Web Div		Pacific Telephone	
Knapp Arthur D Mechanical Products Inc		Pacific Telephone	
Le Durdinier J Co		Pacific Telephone	
Lindholm Thos C atty		Pacific Telephone	
MECHANICAL PRODUCTS INC		Pacific Telephone	
NORTH AMERICAN LIFE & CASUALTY CO		Pacific Telephone	
P I C Design Corp Subsidiary of Benrus Watch Co Inc		Pacific Telephone	

FINDINGS

<u>Year</u>	<u>Uses</u>	<u>Source</u>
1967	Pavone Business Services	Pacific Telephone
	Pessin Jack H & Associates Inc	Pacific Telephone
	Polachek D L Co advg	Pacific Telephone
	Precision Instrument Components	Pacific Telephone
	Smith Jade R atty	Pacific Telephone
	Strahan & Walker	Pacific Telephone
	United States Government DEFENSE DEPT OF Defense Supply Agency	Pacific Telephone
	Van Nuys Ofc	Pacific Telephone
1962	Brownyard Wm H	Pacific Telephone
	Panorama Towers Inc	Pacific Telephone
1950	CHARTER MARY E R	Pacific Telephone
1940	Charter H D o	Los Angeles Directory Co.
1935	Charter Mabel E r	Los Angeles Directory Co.

8159 VAN NUYS BLVD

<u>Year</u>	<u>Uses</u>	<u>Source</u>
2001	XXXX	Haines & Company, Inc.
1985	Panorama City Office	Pacific Bell
1980	CROCKER NATIONAL BANK PANORAMA CITY OFFICE	Pacific Telephone
1976	CROCKER NATIONAL BANK contd BRANCH OFFICES L A COUNTY contd	Pacific Telephone
	Panorama City	Pacific Telephone
1975	Panorama City Office	Pacific Telephone
1971	CROCKER CITIZENS NATIONAL BANK BRANCH OFFICES L A COUNTY	Pacific Telephone
	Panorama City Ofc	Pacific Telephone
1970	CROCKER CITIZENS NATIONAL BANK BRANCH OFFICES AGOURA CALABASAS OFC	Pacific Telephone

VAN NUYS PL

8155 VAN NUYS PL

<u>Year</u>	<u>Uses</u>	<u>Source</u>
1991	Bailey & Block attys	Pacific Bell
	Bailey Bobcat Service	Pacific Bell
	From Los Angeleso Telephones Call	Pacific Bell
1985	Insurance Agency	Pacific Bell
1980	CALIFORNIA STATE OF PUBLIC UTILITIES COMMISSION	Pacific Telephone

FINDINGS

<u>Year</u>	<u>Uses</u>	<u>Source</u>
1970	AETNA LIFE & CASUALTY	Pacific Telephone
	BAILEY & BLOCK ATTYS	Pacific Telephone
	BAILEY JOS R ATTY	Pacific Telephone
	BENNETT HERMAN CO	Pacific Telephone
	BIALOSKY JOS I AETNA LIFE & CASUALTY	Pacific Telephone
	BLOCK DONALD V ATTY	Pacific Telephone
	CALIFORNIA STATE OF	Pacific Telephone
	CARROUSEL COFFEE SHOP	Pacific Telephone
	CENTURY EMPLOYMENT AGENCIES	Pacific Telephone
	CLEARY WILLIAM L CPA	Pacific Telephone
	COMPUTING & SOFTWARE INC	Pacific Telephone
	DRANOW HOWARD AETNA LIFE & CASUALTY	Pacific Telephone
	DRANOW HOWARD INS	Pacific Telephone
	DYMO INDUSTRIES	Pacific Telephone
	EQUITABLE LIFE OF IOWA	Pacific Telephone
	FIND ALL PERSONNEL EMPLOYMENT AGENCY	Pacific Telephone
	FIREMAN S FUND AMERICAN INSURANCE COMPANYS	Pacific Telephone
	FRANCHISE TAX BOARD	Pacific Telephone
	FREEDMAN LEONARD L ATTY	Pacific Telephone
	GALAIF STEVEN J DDS	Pacific Telephone
	GLEASON BRUCE M ATTY	Pacific Telephone
	IDEAL SYSTEMS COMPANY	Pacific Telephone
	INCOME TAXES STATE LOS ANGELES	Pacific Telephone
	INSURANCE CENTER AGENTS	Pacific Telephone
	KOUTSOUBAS GEORGE W PACIFIC SOUTHWEST PROPERTIES RL EST & INS	Pacific Telephone
	LINDHOLM THOS C ATTY	Pacific Telephone
	LOMAS & NETTLETON CO THE	Pacific Telephone
	MCCAULEY WALTER J CPA	Pacific Telephone
	MECHANICAL PRODUCTS INC	Pacific Telephone
	NEW YORK LIFE INSURANCE COMPANY GENERAL SALES OFFICES	Pacific Telephone
	PACIFIC SOUTHWEST PROPERTIES RL EST & INS	Pacific Telephone
	PANORAMA CITY CHAMBER OF COMMERCE	Pacific Telephone
	PANORAMA TOWERS	Pacific Telephone
	PERSONS GORDON R INS	Pacific Telephone

FINDINGS

<u>Year</u>	<u>Uses</u>	<u>Source</u>
1970	PLUMMER FRED AGCY INS BRKRS	Pacific Telephone
	RETAILERS COMMERCIAL AGCY INC	Pacific Telephone
	SMITH INS ANCY	Pacific Telephone
	STANDARD FIRE INS CO	Pacific Telephone
	STANDARD OIL COMPANY OF CALIFORNIA WESTERN OPERATIONS INC MARKETING DEPT DI	Pacific Telephone
	STRAHAN & WALKER	Pacific Telephone
	SUGARMAN ABE AETNA LIFE & CASUALTY	Pacific Telephone
	TURNER & MC CAULEY CP AS	Pacific Telephone
	TURNER WALTER H CPA	Pacific Telephone
	UNITED AMERICAN LIFE INS CO REGIONAL CLAIMS OFC	Pacific Telephone
	VALLEY COMPUTER CENTER DIV OF COMPUTING & SOFTWARE INC	Pacific Telephone
	VOGEL WILLARD B ATTY	Pacific Telephone
	WESTERN MORTGAGE CORP	Pacific Telephone
	1965	LIFE CIRCULATION CO INC
LOMAS & NETTLETON CO THE		Pacific Telephone
MECHANICAL PRODUCTS INC		Pacific Telephone
NEW YORK LIFE INSURANCE COMPANY GENERAL SALES OFFICES		Pacific Telephone
WALLACE INVESTMENTS		Pacific Telephone
WALLACE REALTY MORTGAGE CO		Pacific Telephone
WHITTAKER CORP		Pacific Telephone
1964	NEW YORK LIFE INSURANCE COMPANY	Pacific Telephone
	WALLACE-GLOBE INS AGCY INC	Pacific Telephone
1962	BECK HENRY C CO	Pacific Telephone
	BROWNYARD WM H	Pacific Telephone
	PANORAMA TOWERS INC	Pacific Telephone

W Titus Street

14258 W Titus Street

<u>Year</u>	<u>Uses</u>	<u>Source</u>
-------------	-------------	---------------

14550 W Titus Street

<u>Year</u>	<u>Uses</u>	<u>Source</u>
-------------	-------------	---------------

FINDINGS

ADJOINING PROPERTY DETAIL

The following Adjoining Property addresses were researched for this report. Detailed findings are provided for each address.

LANARK

14512 LANARK

<u>Year</u>	<u>Uses</u>	<u>Source</u>
1971	Panorama City	Pacific Telephone
	Arcadia	Pacific Telephone

14514 LANARK

<u>Year</u>	<u>Uses</u>	<u>Source</u>
1971	Accent Investment & Realty Co	Pacific Telephone

14516 LANARK

<u>Year</u>	<u>Uses</u>	<u>Source</u>
1971	Consumers Guild	Pacific Telephone

14550 LANARK

<u>Year</u>	<u>Uses</u>	<u>Source</u>
1981	DITTO OF CALIF INC	Pacific Telephone

14565 LANARK

<u>Year</u>	<u>Uses</u>	<u>Source</u>
1981	GOODWILL INDUSTRIES OF SOUTHERN CALIFORNIA	Pacific Telephone
1971	GOODWILL INDUSTRIES OF SOUTHERN CALIFORNIA	Pacific Telephone
	Valley Unit Headquarters	Pacific Telephone

14600 LANARK

<u>Year</u>	<u>Uses</u>	<u>Source</u>
1981	ROYAL SYSTEM INC VAN NUYS	Pacific Telephone
	CADO FURNITURE INC VAN NUYS	Pacific Telephone

14610 LANARK

<u>Year</u>	<u>Uses</u>	<u>Source</u>
1990	MOTION INDUSTRIES INC VAN NUYS	Pacific Bell
1986	CYTO PATHOLOGY LAB INC VAN NUYS	Pacific Bell

FINDINGS

<u>Year</u>	<u>Uses</u>	<u>Source</u>
1986	MEDICAL PACKAGING CORP VAN NUYS	Pacific Bell

14618 LANARK

<u>Year</u>	<u>Uses</u>	<u>Source</u>
1986	ALLIED REFRIGERATION INC LONG BEACH	Pacific Bell

14622 LANARK

<u>Year</u>	<u>Uses</u>	<u>Source</u>
1981	LUTHERAN TELEVISION VAN NUYS	Pacific Telephone
	THIS LS THE LIFE VAN NUYS	Pacific Telephone

LANARK ST

14502 LANARK ST

<u>Year</u>	<u>Uses</u>	<u>Source</u>
2001	XXXX	Haines & Company, Inc.

14512 LANARK ST

<u>Year</u>	<u>Uses</u>	<u>Source</u>
2008	LA QUEBRADA	Cole Information Services
2001	MILLER Brian	Haines & Company, Inc.
1995	Breasted Chicken & Pizza Express	Pacific Bell
1991	Breasted Chicken & Pizza Express	Pacific Bell
1985	Breasted Chicken & Pizza Express	Pacific Bell
1975	APPLE RECORDS INC	Pacific Telephone
	Apple Press	Pacific Telephone

14514 LANARK ST

<u>Year</u>	<u>Uses</u>	<u>Source</u>
2001	XXXX	Haines & Company, Inc.
1985	Valley Oriental Food Mart	Pacific Bell
1975	Tempo Music Studios	Pacific Telephone

14516 LANARK ST

<u>Year</u>	<u>Uses</u>	<u>Source</u>
2001	XXXX	Haines & Company, Inc.
1995	Pronto Services	Pacific Bell
	Digittech Electronics	Pacific Bell
1985	Boyadjian Jewelers & Watch Repair	Pacific Bell

FINDINGS

<u>Year</u>	<u>Uses</u>	<u>Source</u>
1975	Consumers Guild	Pacific Telephone
	Viking Tax Service	Pacific Telephone

14518 LANARK ST

<u>Year</u>	<u>Uses</u>	<u>Source</u>
2001	GRUPO ILUSION	Haines & Company, Inc.
1995	Fine Cleaners Tailor Shop	Pacific Bell
1991	Mr Concrete	Pacific Bell
	Mr Cleans Cleaners	Pacific Bell
1985	Mr Cleans Cleaners	Pacific Bell

14520 LANARK ST

<u>Year</u>	<u>Uses</u>	<u>Source</u>
2001	XXXX	Haines & Company, Inc.
1995	Light Bulbs Express	Pacific Bell
1991	Mayelas Salon De Bellez	Pacific Bell
1985	Lanark Check Cashing	Pacific Bell

14524 LANARK ST

<u>Year</u>	<u>Uses</u>	<u>Source</u>
2001	HYE NEIGHBOR MARKET	Haines & Company, Inc.
1995	Hye Neighbor Market	Pacific Bell
1991	Hye Neighbor Market	Pacific Bell
1985	Hye Neighbor Market	Pacific Bell
1975	HYE NEIGHBOR MARKET	Pacific Telephone
	Hye Neighbor Market	Pacific Telephone
	Hi Neighbor Mkt	Pacific Telephone

14526 LANARK ST

<u>Year</u>	<u>Uses</u>	<u>Source</u>
2001	XXXX	Haines & Company, Inc.

14528 LANARK ST

<u>Year</u>	<u>Uses</u>	<u>Source</u>
2001	XXXX	Haines & Company, Inc.

14530 LANARK ST

<u>Year</u>	<u>Uses</u>	<u>Source</u>
2001	HACIENDA CRISTAL	Haines & Company, Inc.
1991	Club Selections	Pacific Bell

FINDINGS

<u>Year</u>	<u>Uses</u>	<u>Source</u>
1985	Big Shot The	Pacific Bell
1975	Big Shot The	Pacific Telephone

14545 LANARK ST

<u>Year</u>	<u>Uses</u>	<u>Source</u>
2013	COUNTY OF LOS ANGELES	Cole Information Services
2008	COUNTY OF LOS ANGELES PUBLIC HEALTH HEADQUARTERS	Cole Information Services Cole Information Services
2001	LA CO SOCL SV CALWORKS INFO LA CO SOCL SV CALWORKS	Haines & Company, Inc. Haines & Company, Inc.
1975	Brody David M East Valley Panorama City	Pacific Telephone Pacific Telephone Pacific Telephone

14550 LANARK ST

<u>Year</u>	<u>Uses</u>	<u>Source</u>
2001	RALSTON Allen LA CO SOCL SV IN HOME SUPPRTVE	Haines & Company, Inc. Haines & Company, Inc.
1991	Career Training Internatl Career Training Internatl Career Uniforms From San Diego Telephones Call From Santa Ana Telephones Call Unified Schools Of America	Pacific Bell Pacific Bell Pacific Bell Pacific Bell Pacific Bell Pacific Bell
1985	Tire Developmentally Disabled TTY Only Developmental Dynamics Developmental Learning Products Devemark S BI The Developmentally Disabled TTY Only	Pacific Bell Pacific Bell Pacific Bell Pacific Bell Pacific Bell Pacific Bell Pacific Bell
1975	Master Charge Department	Pacific Telephone

14565 LANARK ST

<u>Year</u>	<u>Uses</u>	<u>Source</u>
2013	GOODWILL	Cole Information Services
2008	GOODWILL SOUTHERN CALIFORNIA THRIFT STORES	Cole Information Services Cole Information Services
2001	GOODWILL INDS SO CA THRIFT STR	Haines & Company, Inc.

FINDINGS

<u>Year</u>	<u>Uses</u>	<u>Source</u>
2001	GOODWILL INDUSTRIES	Haines & Company, Inc.
1995	Goodwill Industries Of Southern California Main Headquarters Administration & Rehabilitation Offices	Pacific Bell
	Branch Office	Pacific Bell
	Goodwill Industries Of Southern California Main Headquarters Administration & Rehabilitation Offices	Pacific Bell
	Panorama City	Pacific Bell
1991	Branch Office	Pacific Bell
	For Truck Pick Up Service	Pacific Bell
	From Burbank	Pacific Bell
	Panorama City	Pacific Bell
	Valley Unit	Pacific Bell
1985	Valley Branch Office	Pacific Bell
	Valley Unit	Pacific Bell
	Goodwill Industries Of Southern Calif	Pacific Bell
	Goodwill Industries Southern Calif	Pacific Bell
1975	Valley Branch Office	Pacific Telephone
	Valley Unit	Pacific Telephone

14600 LANARK ST

<u>Year</u>	<u>Uses</u>	<u>Source</u>
2001	UNUSUAL EMPORIUM	Haines & Company, Inc.
	GRAND MANNER THE	Haines & Company, Inc.
1995	Unusual Emporium Inc The	Pacific Bell
1991	Grand Manner The nlofec	Pacific Bell
	Unusual Emporium Inc The	Pacific Bell
	Unversaw Brant C	Pacific Bell
1985	Unversaw Brant C	Pacific Bell
	Unusual Emporium Inc The	Pacific Bell

14610 LANARK ST

<u>Year</u>	<u>Uses</u>	<u>Source</u>
2001	MOTION INDUSTRIES INC	Haines & Company, Inc.
1995	Motion Industries Inc	Pacific Bell
1991	Motion Industries Inc	Pacific Bell
1985	Medical Packaging Corp	Pacific Bell
	Cyto Pathology Lab Inc	Pacific Bell

FINDINGS

14614 LANARK ST

<u>Year</u>	<u>Uses</u>	<u>Source</u>
2001	XXXX	Haines & Company, Inc.
1991	Majestic Electronics Co From Los Angeles Telephones Call	Pacific Bell Pacific Bell
1985	Majestic Hardwood Floor Co Majestic Electronics Co From Los Angeles Telephones Call	Pacific Bell Pacific Bell Pacific Bell

14618 LANARK ST

<u>Year</u>	<u>Uses</u>	<u>Source</u>
2013	ALLIED REFRIGERATION INC	Cole Information Services
2001	ALLIED REFRIGERATION INC	Haines & Company, Inc.
1991	From Los Angeles Telephones Call	Pacific Bell
1985	ALLIE D RE FRIGE RATION IN C	Pacific Bell

14622 LANARK ST

<u>Year</u>	<u>Uses</u>	<u>Source</u>
2001	XXXX	Haines & Company, Inc.
1985	Ammi Production Inc Family Films Telecine Productions Inc Lutheran Television	Pacific Bell Pacific Bell Pacific Bell Pacific Bell

14623 LANARK ST

<u>Year</u>	<u>Uses</u>	<u>Source</u>
1940	Hogan K D o	Los Angeles Directory Co.

14626 LANARK ST

<u>Year</u>	<u>Uses</u>	<u>Source</u>
2001	XXXX	Haines & Company, Inc.
1995	Oroweat Baking Company Van N Hys	Pacific Bell Pacific Bell
1985	Van Nuys	Pacific Bell

Lanark Street

14545 Lanark Street

<u>Year</u>	<u>Uses</u>	<u>Source</u>
2001	LA CO SOCL SV CALWORKS LA CO SOCL SV CALWORKS INFO	Haines & Company, Inc. Haines & Company, Inc.

FINDINGS

<u>Year</u>	<u>Uses</u>	<u>Source</u>
1975	East Valley	Pacific Telephone
	Panorama City	Pacific Telephone
	Brody David M	Pacific Telephone

TITUS

14447 TITUS

<u>Year</u>	<u>Uses</u>	<u>Source</u>
1981	WEST COAST GRAPHICS PANORAMA CITY	Pacific Telephone

14448 TITUS

<u>Year</u>	<u>Uses</u>	<u>Source</u>
1962	Meridian Travel Serv	Pacific Telephone

14451 TITUS

<u>Year</u>	<u>Uses</u>	<u>Source</u>
1981	JEWELERS SERVICES UNLIMITED PANORAMA CITY	Pacific Telephone

14547 TITUS

<u>Year</u>	<u>Uses</u>	<u>Source</u>
1995	Sentenac Associates Testco	Pacific Bell
1990	HAMMER SECURITY SERVICE OF CALIF INC VAN NUYS	Pacific Bell
1986	KAIN ROGER P ATTY PANORAMA CITY	Pacific Bell
	STEVENS BARBARA A ATTY PANORAMA CITY	Pacific Bell
	HAMMER SECURITY SERVICE OF CALIF INC VAN NUYS	Pacific Bell
	JOB SHOP THE VAN NUYS	Pacific Bell
	JOB SHOP THE VAN NUYS	Pacific Bell
	MILLMAN RONALD D CPA VAN NUYS	Pacific Bell
	PANORAMA EMPLOYMENT AGENCY VAN NUYS	Pacific Bell
	STEVENS BARBARA A-A PROFESSIONAL CORP ATTY VAN NUYS	Pacific Bell
1981	ELECTRONICS INDUSTRY FOUNDATION-PROJECT WITH INDUSTRY	Pacific Telephone
	WOLVERINIE DIVISION OF UOP INC VAN NUYS	Pacific Telephone

FINDINGS

<u>Year</u>	<u>Uses</u>	<u>Source</u>
1981	ADEPT-ASSISTING THE DISABLED WITH EMPLOYMENT PLACEMENT & TRAINING	Pacific Telephone
	DATAFACT VAN NUYS	Pacific Telephone
	MILLMAN RONALD D CPA VAN NUYS	Pacific Telephone
	PANORAMA EMPLOYMENT AGENCY VAN NUYS	Pacific Telephone
1975	HYPNOTISTS UNION LOCAL 472 THE AMERICAN HYPNOSIS ASSOCIATION	Pacific Telephone
1971	All Valley Ins Agcy	Pacific Telephone
	American Hypnosis Association	Pacific Telephone
	BONDED ADJUSTMENT BUREAU OF California	Pacific Telephone
	Financial Conversion Corp	Pacific Telephone
	HYPNOSIS MOTIVATION INSTITUTE	Pacific Telephone
	Van Nuys	Pacific Telephone
	Mutual Life Insurance Company Of New York The Agency Offices	Pacific Telephone
	Van Nuys	Pacific Telephone
	Mutual Of New York Agency Offices	Pacific Telephone
	UNITED AUTO AEROSPACE & AGRICULTURAL IMPLEMENT WORKERS	Pacific Telephone
	Panorama City Ofc	Pacific Telephone
	United Auto Workers Sub Region Six	Pacific Telephone
1967	Acoustifone Corp	Pacific Telephone
	All Valley Ins Agcy	Pacific Telephone
	Mutual Life Insurance Company of New York The Agency Offices	Pacific Telephone
	MUTUAL OF NEW YORK Agency Offices	Pacific Telephone
	Penwarden Dalley Associates Inc	Pacific Telephone
	Panorama City Ofc	Pacific Telephone
	UNITED AUTO AEROSPACE & AGRICULTURAL IMPLEMENT WORKERS	Pacific Telephone
	United Auto Workers Sub Region Six	Pacific Telephone
	Br	Pacific Telephone
	Universal C I T Credit Corporation	Pacific Telephone
	Br	Pacific Telephone
	UNIVERSAL C I T FINANCE CORPORATION	Pacific Telephone
1966	DEARBORN ELECTRONIC LABS INC VAN NUYS	Pacific Telephone

FINDINGS

<u>Year</u>	<u>Uses</u>	<u>Source</u>
1962	Bonded Adjustment Bureau of Van Nuys	Pacific Telephone
	Davis Thomas J atty	Pacific Telephone
	Epcos Mechanical Contrs & Engnrs Inc	Pacific Telephone
	Graphiques art serv	Pacific Telephone
	Lee Displays Inc	Pacific Telephone
	Penwarden Dailey Associates	Pacific Telephone
	Panorama City Br	Pacific Telephone
	Universal C I T Credit Corporation	Pacific Telephone
	Panorama City Br	Pacific Telephone
	Universal C I T Finance Corporation	Pacific Telephone

14600 TITUS

<u>Year</u>	<u>Uses</u>	<u>Source</u>
1967	Lee Displays Inc	Pacific Telephone

14603 TITUS

<u>Year</u>	<u>Uses</u>	<u>Source</u>
1990	IMPORT COLLECTION VAN NUYS	Pacific Bell
1986	IMPORT COLLECTION VAN NUYS	Pacific Bell

14621 TITUS

<u>Year</u>	<u>Uses</u>	<u>Source</u>
1995	Compton Metropolitan Gazette	Pacific Bell
	First Line Publishers LOS ANGELES Metro Group	Pacific Bell
1990	TOTAL ACTING EXPERIENCE VAN NUYS	Pacific Bell
	ADDRESSING UNLIMITED INC VAN NUYS	Pacific Bell
	ADDRESSES UNLIMITED VAN NUYS	Pacific Bell
	A TOTAL ACTING EXPERIENCE	Pacific Bell
1986	ADDRESSES UNLIMITED VAN NUYS	Pacific Bell
1981	SLIPOCK ARTHUR H ATTY AT LAW VAN NUYS	Pacific Telephone
	ADDRESSES UNLIMITED VAN NUYS	Pacific Telephone
1971	VIVIANE WOODARD CORP exectv ofcs	Pacific Telephone
	WOODARD VIVIANE CORP	Pacific Telephone
1967	SNAVELY H R INC advg	Pacific Telephone
1962	Snavely H R Inc advg	Pacific Telephone
1958	Fortune Petroleum Corp	Pacific Telephone
	General Aero & Electronics Corp	Pacific Telephone

FINDINGS

14624 TITUS

<u>Year</u>	<u>Uses</u>	<u>Source</u>
1990	BARON PRINTING VAN NUYS	Pacific Bell
1986	BARON PRINTING VAN NUYS	Pacific Bell
	PARIS METAL PRODUCTS VAN NUYS	Pacific Bell
1981	PARIS METAL PRODUCTS VAN NUYS	Pacific Telephone

14626 TITUS

<u>Year</u>	<u>Uses</u>	<u>Source</u>
1986	VIKING SALES CO VAN NUYS	Pacific Bell
1971	FEDERAL EMPLOYEES INS AGCY	Pacific Telephone
1970	FEDERAL EMPLOYEES INS AGCY	Pacific Telephone
1967	FEDERAL EMPLOYEES INS AGCY	Pacific Telephone
1966	FEDERAL EMPLOYEES INS AGCY	Pacific Telephone
1962	FEDERAL EMPLOYEES INS AGCY INC	Pacific Telephone

14628 TITUS

<u>Year</u>	<u>Uses</u>	<u>Source</u>
1986	SELANE PRODUCTS INC VAN NUYS	Pacific Bell
1981	SPACE MAINTAINERS LABS VAN NUYS	Pacific Telephone
1971	Space Maintainers Labs	Pacific Telephone

14630 TITUS

<u>Year</u>	<u>Uses</u>	<u>Source</u>
1990	VIKING SALES CO VAN NUYS	Pacific Bell
1986	GARRETT FLUID COMPONENTS INC VAN NUYS	Pacific Bell
1985	GARRETT FLUID COMPONENTS INC	Pacific Bell
1981	COLE CHEMICAL VAN NUYS	Pacific Telephone
	AFTER 12 DISTRIBUTING VAN NUYS	Pacific Telephone
	HIGHWAY I CORP VAN NUYS	Pacific Telephone
	AFTER 12 DISTRIBUTING VAN NUYS	Pacific Telephone
1971	SNAVELY H R INC advg	Pacific Telephone

14637 TITUS

<u>Year</u>	<u>Uses</u>	<u>Source</u>
1990	TRIPLE N REAL ESTATE CORPORATION VAN NUYS	Pacific Bell
1981	D C CREDIT SERVICES INC VAN NUYS	Pacific Telephone

FINDINGS

14639 1/2 TITUS

<u>Year</u>	<u>Uses</u>	<u>Source</u>
1981	C L M INC VAN NUYS	Pacific Telephone

14643 TITUS

<u>Year</u>	<u>Uses</u>	<u>Source</u>
1985	El Valle Food	Pacific Bell

14651 TITUS

<u>Year</u>	<u>Uses</u>	<u>Source</u>
1981	UNITED CEREBRAL PALSY-SPASTIC VAN NUYS	Pacific Telephone
	CEREBRAL PALSY SPASTIC CHILDRENS FOUNDATION VAN NUYS	Pacific Telephone
1980	CEREBRAL PALSY-UNITED CEREBRAL PALSY ASSN OF L A COUNTY INC VAN NUYS	Pacific Telephone
1975	CEREBRAL PALSY UNITED CEREBRAL PALSY ASSN OF L A COUNTY INC	Pacific Telephone
	CEREBRAL PALSY-UNITED CEREBRAL PALSY ASSN OF L A COUNTY INC	Pacific Telephone

TITUS ST

14445 TITUS ST

<u>Year</u>	<u>Uses</u>	<u>Source</u>
2001	XXXX	Haines & Company, Inc.
1995	Segovia Ana	Pacific Bell
1991	Tropical Orchids	Pacific Bell
1985	CHOS E N RYU KARATE	Pacific Bell
1980	RAND PAUL D CO	Pacific Telephone
1975	Panorama Clothing Company	Pacific Telephone

14447 TITUS ST

<u>Year</u>	<u>Uses</u>	<u>Source</u>
2013	ARACELIS PARTY SUPPLIES	Cole Information Services
2006	REALESTATE BANK	Haines Company, Inc.
2001	XXXX	Haines & Company, Inc.
1995	Great American Print Machine The	Pacific Bell
	Rubes Publications	Pacific Bell
	West Coast Graphics	Pacific Bell
1991	West Coast Graphics	Pacific Bell
	Great American Print Machine The	Pacific Bell

FINDINGS

<u>Year</u>	<u>Uses</u>	<u>Source</u>
1985	Rubes Publications	Pacific Bell
	Rubesa J	Pacific Bell
	West Coast Graphics	Pacific Bell
1980	WEST COAST GRAPHICS	Pacific Telephone
	GREAT AMERICAN PRINT MACHINE THE	Pacific Telephone
1975	Great American Print Machine The	Pacific Telephone
	West Coast Graphics	Pacific Telephone
1970	BILL S CLEANERS & LAUNDROMAT	Pacific Telephone
	BILL S CLEANERS & LAUNDROMAT	Pacific Telephone
1962	BILL S CLEANERS & LAUNDROMAT	Pacific Telephone

14448 TITUS ST

<u>Year</u>	<u>Uses</u>	<u>Source</u>
1962	MERIDIAN TRAVEL SERV	Pacific Telephone
1956	DELANO CLNRS	Pacific Telephone
1950	DELANO CLNRS	Pacific Telephone
	DELANO CLNRS	Pacific Telephone

14449 TITUS ST

<u>Year</u>	<u>Uses</u>	<u>Source</u>
2013	DRIGHT CUT HAIR & NAIL STUDIO	Cole Information Services
2006	DRIGHTCUTHAIR& NAIL STUDIO	Haines Company, Inc. Haines Company, Inc.
1970	ALL UNITED FLOOR COVERING	Pacific Telephone
	ALL UNITED FLOOR COVERING	Pacific Telephone
	ALL UNITED FLOOR COVERINGS	Pacific Telephone
	ALL UNITED FLOOR COVERINGS	Pacific Telephone
1962	PANORAMA BEAUTY & BARBER SUPPLY	Pacific Telephone

14450 TITUS ST

<u>Year</u>	<u>Uses</u>	<u>Source</u>
2001	XXXX	Haines & Company, Inc.
1980	RUSSELL S HAIR DESIGN	Pacific Telephone
1975	Russells Hair Design	Pacific Telephone
1970	JS HAIR DESIGN	Pacific Telephone
	JS HAIR DESIGN	Pacific Telephone
1956	HARRY AUTH TELEVISION AUTH HARRY TELEVISION	Pacific Telephone
	AUTH HARRY TELEVISION	Pacific Telephone

FINDINGS

<u>Year</u>	<u>Uses</u>	<u>Source</u>
1950	BARTLETT S PAINT & WALLPAPER	Pacific Telephone
	BARTLETT S PAINT & WALLPAPER	Pacific Telephone

14451 TITUS ST

<u>Year</u>	<u>Uses</u>	<u>Source</u>
2013	SILVER COAST INSURANCE	Cole Information Services
	Q	Cole Information Services
2008	JACKSON HEWITT TAX SERVICE	Cole Information Services
	HB TAX SERVICES INC	Cole Information Services
2006	JACKSONHEWITT	Haines Company, Inc.
	TAX SERVICE	Haines Company, Inc.
1991	Panorama Jewelers	Pacific Bell
1985	Panorama Jewelers	Pacific Bell
1980	JEWELERS SERVICES UNLIMITED	Pacific Telephone
1975	JEWELERS SERVICES UNLIMITED	Pacific Telephone
	Jewelers Workshop PO Box 18 Calb	Pacific Telephone
1970	JEWELERS SERVICES UNLIMITED	Pacific Telephone
	JEWELERS SERVICES UNLIMITED	Pacific Telephone

14452 TITUS ST

<u>Year</u>	<u>Uses</u>	<u>Source</u>
1970	TITUS ST BARBER SHOP	Pacific Telephone
	TITUS ST BARBER SHOP	Pacific Telephone
1962	RED ARROW CLEANERS	Pacific Telephone
1956	WHITNEY LEIGH DR	Pacific Telephone

14547 TITUS ST

<u>Year</u>	<u>Uses</u>	<u>Source</u>
2013	ADEIANTE CAREER INSTITUTE	Cole Information Services
	U & I INC	Cole Information Services
	3M EXTERMINATOR CO	Cole Information Services
	DREAM IN MAGIC NON PROFIT CORPORATIO	Cole Information Services
	LEGEND INTERNATIONAL TRANSPORT	Cole Information Services
	MWL JEWELERS	Cole Information Services
	SHOOTING STAR FESTIVAL PRODUCTION IN	Cole Information Services
	APPLE FOREST PRODUCTS INC	Cole Information Services
	OVER THE EDGE ADVENTURE & TRAVEL INC	Cole Information Services
	TITUS INSURANCE INC	Cole Information Services

FINDINGS

<u>Year</u>	<u>Uses</u>	<u>Source</u>
2013	ROMAN VOCATIONAL SERVICES	Cole Information Services
	DE LA CRUZ WOOD PRESERVATION SERVICE	Cole Information Services
	CHILD DEVELOPMENT MEDIA	Cole Information Services
	GORDON TAX SERVICE	Cole Information Services
	MAGELLAN REALTY INC	Cole Information Services
	NGUYEN HUY DDS	Cole Information Services
	TAZZIA BRONX ARTIST MANAGEMENT & BOO	Cole Information Services
	ACUPUNCTURE OF DR BEN B YU	Cole Information Services
	ALLIED FINANCE COMPANY	Cole Information Services
2008	KITCHENS BEST INC	Cole Information Services
	MERCURY CARGO SERVICES	Cole Information Services
	COOK N SAVE INC	Cole Information Services
	ELECTRO MATE PRODUCTS CO	Cole Information Services
	CAREER COUNSELING CONSULTANTS	Cole Information Services
	KITCHENS BEST INC	Cole Information Services
	IMPERIAL MORTGAGE & REALTY	Cole Information Services
	U & I INC	Cole Information Services
	CHILD DEVELOPMENT MEDICAL	Cole Information Services
	LIBERTARIAN PARTY CALIFORNIA	Cole Information Services
	ALLIED FINANCE CO INC	Cole Information Services
	STARFIELD REALTY & FUNDING INC	Cole Information Services
	MWL JEWELERS	Cole Information Services
	ROMAN VOCATIONAL SERVICES	Cole Information Services
	DREAM IN MAGIC NON PROFIT	Cole Information Services
	BEN YU BAEK	Cole Information Services
	ACI ADELANTE CAREER INSTITUTE	Cole Information Services
	TITUS DENTAL	Cole Information Services
	TITUS INSURANCE SERVICES	Cole Information Services
	DE LA CRUZ WOOD PRESERVATION SERVICE	Cole Information Services
	PARKER JAMES T	Cole Information Services
	TWINSTAR MORTGAGE	Cole Information Services
	GORDON TAX SERVICE	Cole Information Services
	MAGELLAN REALTY INC	Cole Information Services
	MTECH EXTERMINATOR CO	Cole Information Services
	NGUYEN HUY DDS	Cole Information Services
	PINEDA REHABILITATION SERVICES INC	Cole Information Services

FINDINGS

<u>Year</u>	<u>Uses</u>	<u>Source</u>
2008	AVANTI EDUCATIONAL PROGRAMS	Cole Information Services
	ACUPUNCTURE OF DR BEN B YU	Cole Information Services
	A TREASURE GIFT BASKET	Cole Information Services
2006	SERVINC ROMAN	Haines Company, Inc.
	VOCATIONAL	Haines Company, Inc.
	SERVICES SHOOTINGSTAR	Haines Company, Inc.
	FSTVL PRBCTN INC STARFIELD REALTY	Haines Company, Inc.
	& FUNDING TITUS INSURANCE	Haines Company, Inc.
	SERVICES Ua&IINC	Haines Company, Inc.
	WORKFORCE	Haines Company, Inc.
	OUTSOURCING YU BEN BAEK	Haines Company, Inc.
	TITUS BLDG 3 M EXTERMINATOR	Haines Company, Inc.
	COMPANY ACI ADELANTE	Haines Company, Inc.
	CAREER INSTITUTE ADELANTE CAREER	Haines Company, Inc.
	INSTITUTE APPLE FOREST	Haines Company, Inc.
	PRODUCTS INC AVANTI	Haines Company, Inc.
	EDUCATIONAL	Haines Company, Inc.
	PROGRAMS BRAG INSURANCE	Haines Company, Inc.
	SERVICES INC CAREER	Haines Company, Inc.
	COUNSELING	Haines Company, Inc.
	CONSULTANTS CHILD	Haines Company, Inc.
	DEVELOPMENT	Haines Company, Inc.
	MEDIA COOK N SAVE	Haines Company, Inc.
	GATMAITAN Wendal	Haines Company, Inc.
	GORDONTAX	Haines Company, Inc.
	SERVICE IMPERL MORTGAGE	Haines Company, Inc.
	& REALTY KITCHENS BEST INC	Haines Company, Inc.
	LAW OFFICES OF	Haines Company, Inc.
	ROGER KAIN UBERTARIAN	Haines Company, Inc.
	PARTY OF CALIF	Haines Company, Inc.
	MAGELLAN REALTY	Haines Company, Inc.
	MERCURYCARGO	Haines Company, Inc.
	SERVICES MOTION PICTURE	Haines Company, Inc.
	VEHICLE SERVICE MWL JEWELERS	Haines Company, Inc.
	NGUYEN HUY DDS	Haines Company, Inc.
	OVERTHE EDGE	Haines Company, Inc.
	ADVNTRE&TRVL INC PINEDA REHBLTN	Haines Company, Inc.

FINDINGS

<u>Year</u>	<u>Uses</u>	<u>Source</u>
2001	M W L JEWELERS	Haines & Company, Inc.
	MARIAS MARY KAY COSMETICS	Haines & Company, Inc.
	MERCURY CARGO SERVICES	Haines & Company, Inc.
	OVER THE EDGE INC	Haines & Company, Inc.
	ROMAN VOCATIONAL SERVICES	Haines & Company, Inc.
	SENTENAC ASSOCIATES	Haines & Company, Inc.
	SUN GARDEN HERBAL PRODUCTS	Haines & Company, Inc.
	TAZZIA BRONX MUSIC & ART INC	Haines & Company, Inc.
	U & I INC	Haines & Company, Inc.
	UNLIMITED WIRLESS	Haines & Company, Inc.
	WORLD CARE IMPORT EXPORT	Haines & Company, Inc.
	TITUS BLDG	Haines & Company, Inc.
	ACI ADELANTE CAREER INSTITUTE	Haines & Company, Inc.
	ADELANTE CAREER INSTITUTE	Haines & Company, Inc.
	APPLE FOREST PRODUCTS INC	Haines & Company, Inc.
	AVANTI EDUCATIONAL PROGRAMS	Haines & Company, Inc.
	BRAG INSURANCE SERVICES INC	Haines & Company, Inc.
	CAREER COUNSELING CONSULTANTS	Haines & Company, Inc.
	CHILD DEVELOPMENT MEDIA	Haines & Company, Inc.
	ELECTRIC SHADOW PROMOTIONS INC	Haines & Company, Inc.
	ELECTRO MATE PRODUCTS CO	Haines & Company, Inc.
	EMV APPRAISAL	Haines & Company, Inc.
	GM MARKETING	Haines & Company, Inc.
	GOLDEN WEST RLTY	Haines & Company, Inc.
	GORDON BARRY J INCOME TAX SRV	Haines & Company, Inc.
	IMPERL MORTGAGE & REALTY	Haines & Company, Inc.
	KAIN ROGER P LAW OFFICES OF	Haines & Company, Inc.
LAZARUS HILLEL D DDS	Haines & Company, Inc.	
1995	Kain Roger P atty	Pacific Bell
	Adelante Career Institute	Pacific Bell
	Av Ganim Zion	Pacific Bell
	Avgaris Steven J & Co	Pacific Bell
	Aviles J Marketing Group	Pacific Bell
	Brag Insurance Services Inc	Pacific Bell
	i Career Counsel Ing Consultants	Pacific Bell
	Career Consultants	Pacific Bell
	Catalinas Marketing Group	Pacific Bell
	Credit Audit	Pacific Bell

FINDINGS

<u>Year</u>	<u>Uses</u>	<u>Source</u>
1995	DS CCorp	Pacific Bell
	Dier Richard ceunslr	Pacific Bell
	E MV Appraisal	Pacific Bell
	Electro Mate Products Co	Pacific Bell
	Equal Marketing	Pacific Bell
	Flannery Dier Inc	Pacific Bell
	Flannery Jennifer counsir	Pacific Bell
	Golden West Realty	Pacific Bell
	Gordon Barry J Income Tax Service	Pacific Bell
	Kirkbride Martha Mrs	Pacific Bell
	I Kirkeby Associates	Pacific Bell
	Live Again Community Center	Pacific Bell
	Panarama City Marketing Group	Pacific Bell
	Panorama City Mktng Group	Pacific Bell
	Schonzeit Steve Nor	Pacific Bell
	c School The First Class	Pacific Bell
	Simonoff & Associates	Pacific Bell
	Villanueva Marketing	Pacific Bell
1991	Adelante Career Institute	Pacific Bell
	Agency Rent A Car	Pacific Bell
	Agency The emplymntagcy	Pacific Bell
	Career Counseling Consultants	Pacific Bell
	Dier Richard cuonsir	Pacific Bell
	Electro Mate Products Co	Pacific Bell
	Flannery Dier Inc	Pacific Bell
	Flannery Jennifer counslr	Pacific Bell
	Gahm Winifred MA counsir	Pacific Bell
	Golden West Realty	Pacific Bell
	Gordon Barry Jincome Tax Service	Pacific Bell
	Hopwood Teri Hypnotherapist	Pacific Bell
	Jerry ellis Enterprises	Pacific Bell
	Kirkebyr Associates	Pacific Bell
	Lazarus Hillel Don ODS Professional Dental Corp	Pacific Bell
	Lazarus J S Fer	Pacific Bell
	Lazarus J	Pacific Bell
	Lazarus J	Pacific Bell
Lazarus JE P	Pacific Bell	
Lazarus Jerry	Pacific Bell	

FINDINGS

<u>Year</u>	<u>Uses</u>	<u>Source</u>
1991	MW L Jewelers	Pacific Bell
	Marriage Minded	Pacific Bell
	Sentenac Associates Testco	Pacific Bell
	Sound Mine Productions	Pacific Bell
	Sound Off Studios	Pacific Bell
	Sound Service Center A Division Of Service World	Pacific Bell
	Success Center	Pacific Bell
	Summit Ins Corporate Offices	Pacific Bell
	Sys Approach	Pacific Bell
	Taylor Psychological Group	Pacific Bell
	From Los Angeles Telephones Call	Pacific Bell
	Wishengrad Michael Staff Ins Adjusters	Pacific Bell
	Wishengrad Staff Insurance Adjusters	Pacific Bell
Kain Roger Patty	Pacific Bell	
1985	Amerex Rent A Car Inc . . 7610223	Pacific Bell
	Amerex Rent A Car Inc	Pacific Bell
	B BI Enterprises	Pacific Bell
	Bio Concepts Inc	Pacific Bell
	BLAIR BOB IN S AGE N CY	Pacific Bell
	Buyers Marker International	Pacific Bell
	Buyers Wholesale Service	Pacific Bell
	C G M	Pacific Bell
	Copier Connection	Pacific Bell
	Covenant Cartage	Pacific Bell
	Data Design & Repair	Pacific Bell
	Data Designs	Pacific Bell
	Electro Mate Products Co	Pacific Bell
	Focus Center For Education & Development	Pacific Bell
	Gahm Winifred MA counslr	Pacific Bell
	Gerendasy Victor R CPA	Pacific Bell
	Glickman Abe Design	Pacific Bell
	Glickman Adam	Pacific Bell
	Golden West Realty	Pacific Bell
	Gordon Barry J Income Tax Service	Pacific Bell
	From Los Angeles Telephones Call	Pacific Bell
	Hillman Trading & Brokerage Co	Pacific Bell
	Hillman W K	Pacific Bell

FINDINGS

<u>Year</u>	<u>Uses</u>	<u>Source</u>
1985	Hopwood Teri registered hypnotist	Pacific Bell
	I CI Insurance	Pacific Bell
	Industrial Commercial Ins Service	Pacific Bell
	IN GES E N GRAVIN G S TUDIO	Pacific Bell
	Job Shop The	Pacific Bell
	From Los Angeles Telephones Call	Pacific Bell
	Rain Roger P atty	Pacific Bell
	Kieth Typewriter	Pacific Bell
	Kissinger E Edward CPA	Pacific Bell
	Kissinger Millman & Gerendasy CPAs	Pacific Bell
	Lazarus Hillel Don DDS Professional Dental Corp	Pacific Bell
	Lazarus Jerry	Pacific Bell
	MRS Transportation	Pacific Bell
	Millman Ronald D CPA	Pacific Bell
	Neville Janet R bkkpng serv	Pacific Bell
	Official Security Enforcement Officers Internati Assn Inc	Pacific Bell
	Official Translation Institute	Pacific Bell
	PS Micro	Pacific Bell
	Panorama Employment Agency	Pacific Bell
	From Los Angeles Telephones Call	Pacific Bell
	Project Focus	Pacific Bell
	Sentenac Associates Testco	Pacific Bell
	CORP atty	Pacific Bell
	From Los Angeles Telephones Call	Pacific Bell
	Stocks Eugene M acct	Pacific Bell
	Success Center	Pacific Bell
	AMEREX RENT A CAR	Pacific Bell
	Business	Pacific Bell
	Residence	Pacific Bell
	Alter Ben	Pacific Bell
A F T I	Pacific Bell	
1980	ADEPT HANDICAPPED EMPLOYMENT AGCY VAN NUYS	Pacific Telephone
	ADEPT HANDICAPPED EMPLOYMENT AGCY VAN NUYS	Pacific Telephone
	BLAIR BOB INS AGENCY VAN NUYS	Pacific Telephone
	ADEPT ASSISTING DISABLED WITH EMPLOYMENT PLACING & TRAINING	Pacific Telephone

FINDINGS

<u>Year</u>	<u>Uses</u>	<u>Source</u>
1980	ADEPT HANDICAPPED EMPLOYMENT AGCY	Pacific Telephone
	ALTER BARRY DDS PROFESSIONAL CORP ORTHDNTST	Pacific Telephone
	ASSISTING DISABLED WITH EMPLOYMENT PLACING & TRAINING	Pacific Telephone
	TPES	Pacific Telephone
	TECHNICAL PUBLICATIONS & ENGINEERING SERVICES	Pacific Telephone
	WINDOM JERRY INSURANCE	Pacific Telephone
	ACCOUNTS CONTROL SERVICE	Pacific Telephone
	BONDED ADJUSTMENT BUREAU OF CALIF	Pacific Telephone
	CALIFORNIA STATE OF INDUSTRIAL RELATIONS DEPT DIVISIONS	Pacific Telephone
	CHEM-PROX MARKETING INTERNATIONAL	Pacific Telephone
	ELECTRO MATE PRODUCTS CO	Pacific Telephone
	GERENDASY VICTOR R CPA	Pacific Telephone
	GERNAND FRED INSURANCE SERVICES	Pacific Telephone
	GLICKMAN ABE DESIGN	Pacific Telephone
	GOLDEN WEST REALTY	Pacific Telephone
	GORDON BARRY J INCOME TAX SERVICE	Pacific Telephone
	INDUSTRIAL COMMERCIAL INC SERVICE	Pacific Telephone
	INGE S ENGRAVING STUDIO	Pacific Telephone
	KISSINGER E EDWARD CPA	Pacific Telephone
	KISSINGER MILLMAN & GERENDASY CPAS	Pacific Telephone
	LAZARUS HILLEL DON DDS PROFESSIONAL DENTAL CORP	Pacific Telephone
	MILLMAN RONALD D CPA	Pacific Telephone
	PANORAMA EMPLOYMENT AGENCY	Pacific Telephone
	PRICE RAYMOND B CO INS	Pacific Telephone
	STOCKS EUGENE M ACCT	Pacific Telephone
	WOLVERINE DIVISION OF UOP INC	Pacific Telephone
1976	BONDED ADJUSTMENT BUREAU OF CALIF	Pacific Telephone
	Downey Martin Insurance Agency	Pacific Telephone
1975	Alter R Barry orthdntst	Pacific Telephone
	ANGEL HARRY J ins	Pacific Telephone

FINDINGS

<u>Year</u>	<u>Uses</u>	<u>Source</u>	
1975	Associated Advertising Arts	Pacific Telephone	
	Davis Unlimited	Pacific Telephone	
	Sentenac Associates testco	Pacific Telephone	
	Testco Co sls associates	Pacific Telephone	
	AMERICAN HYPNOSIS ASSOCIATION	Pacific Telephone	
	Astro Mint Inc	Pacific Telephone	
	Bara Enterprises	Pacific Telephone	
	BLAIR BOB INS AGENCY	Pacific Telephone	
	BONDED ADJUSTMENT BUREAU OF CALIF	Pacific Telephone	
	BROUDE JACK J pub acct	Pacific Telephone	
	Broude Jack J pub acct	Pacific Telephone	
	Campbell Burns Hawaiian Hardwoods Co	Pacific Telephone	
	Cleary G John ins	Pacific Telephone	
	Di Rect Electronics	Pacific Telephone	
	Gordon Barry J Income Tax Service	Pacific Telephone	
	Harvey Paul Interiors	Pacific Telephone	
	HYPNOSIS MOTIVATION INSTITUTE	Pacific Telephone	
	Insurance Counselors Inc	Pacific Telephone	
	Lazarus Hillel Don DDS	Pacific Telephone	
	Matheron Arthur A pub acct	Pacific Telephone	
	Millman Ronald CPA	Pacific Telephone	
	Millman Ronald D CPA	Pacific Telephone	
	Panorama Employment Agency	Pacific Telephone	
	PRICE RAYMOND BI CO ins	Pacific Telephone	
	Rappaport & Associates structrl engnrs	Pacific Telephone	
	San Fernando Valley Credit School	Pacific Telephone	
	Arleta	Pacific Telephone	
	Panorama City	Pacific Telephone	
	Stocks Eugene M acct	Pacific Telephone	
	Vangard Products Co	Pacific Telephone	
	WOLVERINE TUBE	Pacific Telephone	
	1970	ADVISORS FUND MANAGEMENT CORP	Pacific Telephone
		ALTER R BARRY ORTHDNTST	Pacific Telephone
GIRL FRIDAY UNLIMITED		Pacific Telephone	
GROWTH WESTERN PROPERTIES INC		Pacific Telephone	
PINE ALFRED ATTY		Pacific Telephone	
STANDARD LIFE INSURANCE CO OF INDIANA		Pacific Telephone	

FINDINGS

<u>Year</u>	<u>Uses</u>	<u>Source</u>
1970	SWISSCON ACOUSTICS	Pacific Telephone
	SWISSCON BUILDERS	Pacific Telephone
	ALL VALLEY INS AGCY	Pacific Telephone
	ALL VALLEY INS AGCY	Pacific Telephone
	AMERICAN ASTRIONICS INC	Pacific Telephone
	ANGEL HARRY J INS	Pacific Telephone
	ASSOCIATED ADVERTISING ARTS	Pacific Telephone
	BLAIR BOB INS AGENCY	Pacific Telephone
	BROUDE JACK J PUB ACCT	Pacific Telephone
	BROUDE JACK J PUB ACCT	Pacific Telephone
	HAMILTON AUBREY J	Pacific Telephone
	HYPNOSIS MOTIVATION INSTITUTE	Pacific Telephone
	INSURANCE COUNSELORS INC	Pacific Telephone
	IRRIGATION DESIGN CONSULTANTS	Pacific Telephone
	ADVISORS FUND MANAGEMENT CORP	Pacific Telephone
	ALTER R BARRY ORTHDNTST	Pacific Telephone
	GIRL FRIDAY UNLIMITED	Pacific Telephone
	GROWTH WESTERN PROPERTIES INC	Pacific Telephone
	PINE ALFRED ATTY	Pacific Telephone
	STANDARD LIFE INSURANCE CO OF INDIANA	Pacific Telephone
	SWISSCON ACOUSTICS	Pacific Telephone
	SWISSCON BUILDERS	Pacific Telephone
	ALL VALLEY INS AGCY	Pacific Telephone
	ALL VALLEY INS AGCY	Pacific Telephone
	AMERICAN ASTRIONICS INC	Pacific Telephone
	ANGEL HARRY J INS	Pacific Telephone
	ASSOCIATED ADVERTISING ARTS	Pacific Telephone
	BLAIR BOB INS AGENCY	Pacific Telephone
	BROUDE JACK J PUB ACCT	Pacific Telephone
	BROUDE JACK J PUB ACCT	Pacific Telephone
	HAMILTON AUBREY J	Pacific Telephone
	HYPNOSIS MOTIVATION INSTITUTE	Pacific Telephone
	INSURANCE COUNSELORS INC	Pacific Telephone
	IRRIGATION DESIGN CONSULTANTS	Pacific Telephone
	LORING ASSOCIATES	Pacific Telephone
	MIF INDUSTRIES INC	Pacific Telephone
	MATHERON ARTHUR A PUB ACCT	Pacific Telephone

FINDINGS

<u>Year</u>	<u>Uses</u>	<u>Source</u>
1970	MUTUAL LIFE INSURANCE COMPANY OF NEW YORK THE AGENCY OFFICES GLENDALE	Pacific Telephone
	MUTUAL OF NEW YORK AGENCY OFFICES GLENDALE	Pacific Telephone
	PANORAMA PERSONNEL AGENCY	Pacific Telephone
	PRICE RAYMOND B & CO	Pacific Telephone
	REGIONAL MEDICAL PROGRAM SAN FERNANDO DISTRICT	Pacific Telephone
	ROSS DEREK G AGT MUTUAL LIFE INSURANCE COMPANY OF NEW YORK THE	Pacific Telephone
	STATE FARM INSURANCE COMPANIES LOCAL AGENCIES PANORAMA CITY	Pacific Telephone
	STOCKS EUGENE M ACCT	Pacific Telephone
	TECHNOLOGY INC	Pacific Telephone
	UNITED AUTO AEROSPACE & AGRICULTURAL IMPLEMENT WORKERS	Pacific Telephone
	UNITED AUTO WORKERS SUB REGION SIX	Pacific Telephone
	LORING ASSOCIATES	Pacific Telephone
	MIF INDUSTRIES INC	Pacific Telephone
	MATHERON ARTHUR A PUB ACCT	Pacific Telephone
	MUTUAL LIFE INSURANCE COMPANY OF NEW YORK THE AGENCY OFFICES GLENDALE	Pacific Telephone
	MUTUAL OF NEW YORK AGENCY OFFICES GLENDALE	Pacific Telephone
	PANORAMA PERSONNEL AGENCY	Pacific Telephone
	PRICE RAYMOND B & CO	Pacific Telephone
	REGIONAL MEDICAL PROGRAM SAN FERNANDO DISTRICT	Pacific Telephone
	ROSS DEREK G AGT MUTUAL LIFE INSURANCE COMPANY OF NEW YORK THE	Pacific Telephone
	STATE FARM INSURANCE COMPANIES LOCAL AGENCIES PANORAMA CITY	Pacific Telephone
	STOCKS EUGENE M ACCT	Pacific Telephone
	TECHNOLOGY INC	Pacific Telephone
	UNITED AUTO AEROSPACE & AGRICULTURAL IMPLEMENT WORKERS	Pacific Telephone
	UNITED AUTO WORKERS SUB REGION SIX	Pacific Telephone
1965	DEARBORN ELECTRONIC LABS INC	Pacific Telephone

FINDINGS

<u>Year</u>	<u>Uses</u>	<u>Source</u>
1964	DEARBORN ELECTRONIC LABS INC SALS OFC	Pacific Telephone
1962	MUTUAL OF NEW YORK	Pacific Telephone
	LINDSAY OWEN W DR	Pacific Telephone
	SPIRTOS GEO M DO	Pacific Telephone
	ALL VALLEY INS AGCY	Pacific Telephone
	ASSOCIATED ADVERTISING ARTS	Pacific Telephone
	BLAIR BOB INS AGCY	Pacific Telephone
	BONDED ADJUSTMENT BUREAU OF VAN NUYS	Pacific Telephone
	BROUDE JACK J PUB ACCT	Pacific Telephone
	BROUDE JACK J PUB ACCT	Pacific Telephone
	DAVIS THOS J ATTY	Pacific Telephone
	EPCO MECHANICAL CONTRS & ENGNRS INC	Pacific Telephone
	GRAPHIQUES ART SERV	Pacific Telephone
	J F D ELECTRONICS	Pacific Telephone
	LEE DISPLAYS INC	Pacific Telephone
	MARINELLO ARTHUR R PSYCLGST	Pacific Telephone
	PANORAMA PERSONNEL AGCY	Pacific Telephone
	PENWARDEN-DAILEY ASSOCIATES	Pacific Telephone
	PENWARDEN-DAILEY ASSOCIATES	Pacific Telephone
	STOCKS EUGENE M ACCT	Pacific Telephone
	TAYLOR JAY M ATTY	Pacific Telephone
	UNDERWRITERS RESEARCH BUREAU	Pacific Telephone
	UNIVERSAL C I T CREDIT CORPORATION	Pacific Telephone
	UNIVERSAL C I T FINANCE CORPORATION	Pacific Telephone
1956	MCELVANY L S	Pacific Telephone

14551 TITUS ST

<u>Year</u>	<u>Uses</u>	<u>Source</u>
2008	JACKSON HEWITT TAX SERVICE PANORAMA	Cole Information Services

14555 TITUS ST

<u>Year</u>	<u>Uses</u>	<u>Source</u>
2013	SUPERIOR AWNING INC	Cole Information Services
2008	SUPERIOR AWNING INC	Cole Information Services

FINDINGS

14600 TITUS ST

<u>Year</u>	<u>Uses</u>	<u>Source</u>
2013	LIMS	Cole Information Services
2008	LIMS INC	Cole Information Services
2006	LIMS	Haines Company, Inc.
2001	LIMS	Haines & Company, Inc.
1995	Liess	Pacific Bell
1991	Limsiriwong Uwayporn Sepulveda	Pacific Bell
	From Los Angeles Telephones Call	Pacific Bell
	Lims	Pacific Bell
1985	From Los Angeles Telephones Call	Pacific Bell
	Lims	Pacific Bell
1980	OAKLEAF & ASSOCIATES INC	Pacific Telephone
1970	YULE CARDS	Pacific Telephone
	YULE CARDS	Pacific Telephone
	PACIFIC IMPRINTING CORPORATION	Pacific Telephone
	HAMPTON GREETING CARD CO	Pacific Telephone
	GRANT PUBLISHING CORPORATION	Pacific Telephone
	YULE CARDS	Pacific Telephone
	PACIFIC IMPRINTING CORPORATION	Pacific Telephone
	HAMPTON GREETING CARD CO	Pacific Telephone
	GRANT PUBLISHING CORPORATION	Pacific Telephone
	YULE CARDS	Pacific Telephone

14603 TITUS ST

<u>Year</u>	<u>Uses</u>	<u>Source</u>
2013	RADIO UNCIION	Cole Information Services
2008	KAL MODE FURNITURE IMPORTING	Cole Information Services
2006	KALFON CRAFT	Haines Company, Inc.
2001	KALFON CRAFT	Haines & Company, Inc.
	MEHDYZADEH David	Haines & Company, Inc.
1991	From Los Angeles Telephones Call	Pacific Bell
	Mehdizadeh Sammy	Pacific Bell
	Import Collection	Pacific Bell
1985	From Los Angeles Telephones Call	Pacific Bell
	Import Collection	Pacific Bell
	IMPORT MOTOR PARTS	Pacific Bell
1940	Holland D N o	Los Angeles Directory Co.

FINDINGS

14604 TITUS ST

<u>Year</u>	<u>Uses</u>	<u>Source</u>
1956	BAGGE NILS JR R	Pacific Telephone
1950	BAGGE NILS JR R	Pacific Telephone
	BAGGE NILS JR R	Pacific Telephone
1940	Robinson G E	Los Angeles Directory Co.

14608 TITUS ST

<u>Year</u>	<u>Uses</u>	<u>Source</u>
2013	GOODWILL INDUSTRIES SO CAL VALLEY CL	Cole Information Services
2006	r S TOWING	Haines Company, Inc.
2001	DONATED PROPERTY SYSTEMS INC	Haines & Company, Inc.
	P C DONATION	Haines & Company, Inc.

14621 TITUS ST

<u>Year</u>	<u>Uses</u>	<u>Source</u>
2013	CALIFORNIA REAL ESTATE SERVICE	Cole Information Services
	EXPRESS BOOKKEEPING SERVICE	Cole Information Services
	AMERICAN POSTAL WORKER UNION	Cole Information Services
	FAIR HOUSING COUNCIL OF TEH SAN FERN	Cole Information Services
	GOLDSMITH WILLIAM MD	Cole Information Services
	UNIVERSAL COMBINED PUBLICATIONS	Cole Information Services
	PRINT MEDIC	Cole Information Services
	TITUS SENIORS HOSPICE	Cole Information Services
	TYPE WORKS INC	Cole Information Services
	JM VEHICLE REGISTRATION SERVICE	Cole Information Services
	S & S PROPERTIES	Cole Information Services
	ALEXANDER NAVAS & ASSOCIATES	Cole Information Services
	CONTROLEX CORP	Cole Information Services
	NOVOA IMMIGRATION SERVICES	Cole Information Services
	MULTIMEDIA PUBLISHING	Cole Information Services
	TEEN CENTER COUNSELING DEPARTMENT	Cole Information Services
	STEEL 3 D	Cole Information Services
	MSE & ASSOCIATES	Cole Information Services
	PREMIER EMPLOYMENT AGENCY	Cole Information Services
	SG GROUP INC	Cole Information Services
	ROYAL PARKING SERVICE INC	Cole Information Services

FINDINGS

<u>Year</u>	<u>Uses</u>	<u>Source</u>
2013	ZION PROTECTIVE SECURITY SERVICES	Cole Information Services
2008	S & S PROPERTIES	Cole Information Services
	ASIA PACIFIC FINANCIAL SERVICES	Cole Information Services
	APWU SFVAL INC	Cole Information Services
	ACE CARPETS & FLOORING CO	Cole Information Services
	GLOBAL DEVELOPMENT CONSULTANTS INC	Cole Information Services
	ELITE SECURITY SERVICES INC	Cole Information Services
	FIRST LINE PBLS L A MTR GROUP	Cole Information Services
	THE DRAIN CO	Cole Information Services
	GREEN CAROL MFCC	Cole Information Services
	MEDCARE HOME HEALTH SERVICE INC	Cole Information Services
	SAFECOM FINANCIAL & INSURANCE BROKER	Cole Information Services
	HAYASHI & ASSOCIATES	Cole Information Services
	EXPRESS BOOKKEEPING SERVICE	Cole Information Services
	WILSHIRE WEST FINANCIAL	Cole Information Services
	VAVAS TRADING CO	Cole Information Services
	TYPEWORKS INC	Cole Information Services
	CALIFORNIA REAL ESTATE SERVICE	Cole Information Services
	AA BEST DIAGNOSTIC INC	Cole Information Services
	SG GROUP INC	Cole Information Services
	THE PASADENA GAZETTE	Cole Information Services
	HIGH IMPACT PRINTWORKS	Cole Information Services
	LA METRO PUBLICATIONS INC	Cole Information Services
	LCS DIAGNOSTICS	Cole Information Services
	JRG SERVICES INC	Cole Information Services
2006	BUILDING AA BEST	Haines Company, Inc.
	DIAGNOSTIC INC AMERICAN POSTAL	Haines Company, Inc.
	WORKERS UNION COURTESYHOME	Haines Company, Inc.
	HEALTHCARE DIRECT	Haines Company, Inc.
	WHOLESALEERS DRAIN COTHE	Haines Company, Inc.
	ELITE SECURITY	Haines Company, Inc.
	SERVICES INC EVA DIAGNOSTIC	Haines Company, Inc.
	INC EXPRESS	Haines Company, Inc.
	BOOKKEEPING	Haines Company, Inc.
	SERVICE GAZETTE	Haines Company, Inc.
	NEWSPAPER THE GENESIS HOME	Haines Company, Inc.

FINDINGS

<u>Year</u>	<u>Uses</u>	<u>Source</u>
2006	HEALTH INC GREEN CAROL	Haines Company, Inc.
	MFCC J R G SERVICES INC	Haines Company, Inc.
	JM REGISTRATION	Haines Company, Inc.
	SERVICES LA METRO	Haines Company, Inc.
	PUBLICATION INC LCS DIAGNOSTIC	Haines Company, Inc.
	INC LOPRESTI	Haines Company, Inc.
	CONSTRUCTION LSA DIAGNOSTIC	Haines Company, Inc.
	INC MEDCAREHOME	Haines Company, Inc.
	HEALTH SERVICES MSE &ASSOCIATES	Haines Company, Inc.
	NEXWAVE	Haines Company, Inc.
	COMMUNICATIONS NOVOA	Haines Company, Inc.
	IMMIGRATION	Haines Company, Inc.
	SERVICES PRINT MEDIC	Haines Company, Inc.
	REO DIAGNOSTICS	Haines Company, Inc.
	INC S & S PROPERTIES	Haines Company, Inc.
	SAFECOM	Haines Company, Inc.
	FINANCIAL&INS	Haines Company, Inc.
	BROKERGE SG GROUP INC	Haines Company, Inc.
	TEEN CENTER	Haines Company, Inc.
	COUNSELING DEPT TRITON TERMITE	Haines Company, Inc.
PEST CONTROL VAVAS TRADING	Haines Company, Inc.	
CO VGG INC	Haines Company, Inc.	
VS DIAGNOSTIC	Haines Company, Inc.	
2001	UNITED PAINTING CO	Haines & Company, Inc.
	BUILDING	Haines & Company, Inc.
	ACE CARPETS & FLRNG	Haines & Company, Inc.
	ALL PEOPLES AME CH	Haines & Company, Inc.
	AMERICAN HOME ENTERTAINMENT	Haines & Company, Inc.
	ASSURANCE FINANCE & RIALTY	Haines & Company, Inc.
	BLAKE REHABILITATION SERVICES	Haines & Company, Inc.
	BUILDING WORLDWIDE	Haines & Company, Inc.
	CAR CONNECTION THE	Haines & Company, Inc.
	DVD VIDEO LIQUDATORS	Haines & Company, Inc.
	EXPRESS BOOKKEEPING SERVICE	Haines & Company, Inc.
	FIRST LINE PUBLISHERS LA METR	Haines & Company, Inc.
	GENESIS HOME HEALTH INC	Haines & Company, Inc.
GOLD MINE ENTERPRISES	Haines & Company, Inc.	
GREEN CAROL MFCC	Haines & Company, Inc.	

FINDINGS

<u>Year</u>	<u>Uses</u>	<u>Source</u>
2001	HOUSE OF ELECTRIC	Haines & Company, Inc.
	JOHNSONS PAINTNG CO	Haines & Company, Inc.
	JONSSONS PAINTING CO	Haines & Company, Inc.
	LOPRESTI CONSTRUCTION	Haines & Company, Inc.
	MSE & ASSOCIATES	Haines & Company, Inc.
	PALMDALE LANCASTER SUN JOURNAL	Haines & Company, Inc.
	PANORAMA SECURITY SYSTEMS	Haines & Company, Inc.
	PASADENA GAZETTE	Haines & Company, Inc.
	PRINT MEDIC	Haines & Company, Inc.
	S&S PROPERTIES	Haines & Company, Inc.
	SAFECOM FINANCIAL & INS BROKERGE	Haines & Company, Inc.
	SMYTHE ROBT J ATTY	Haines & Company, Inc.
	TEEN CENTER COUNSELING DEPT	Haines & Company, Inc.
1995	Addressing Unlimited Inc	Pacific Bell
	American Internat I Marketing	Pacific Bell
	Blake Rehabilitation Services	Pacific Bell
	Brown Jan Public Relations	Pacific Bell
	Consulting Services Internatl	Pacific Bell
	Genesis Health Care	Pacific Bell
	Green Carol MFCC	Pacific Bell
	Johnsons Painting Co	Pacific Bell
	Jonssons Painting Co	Pacific Bell
	Main Michael E MA MFCC	Pacific Bell
	Osburn William C MA	Pacific Bell
	Print Medic	Pacific Bell
	S & S Properties	Pacific Bell
	San Fernando Valley Gazette Express	Pacific Bell
	Showcase Limousines	Pacific Bell
	Teen Center Counseling Dept	Pacific Bell
	Transitions	Pacific Bell
	Valona Productions	Pacific Bell
	Western Magnesite Inc	Pacific Bell
	Western Mailing	Pacific Bell
Western Mailing Lists	Pacific Bell	
1991	Credit Practices	Pacific Bell
	No Charge To Calling Party	Pacific Bell
	No Charge To Calling Party	Pacific Bell
	No Charge To Calling Party	Pacific Bell

FINDINGS

<u>Year</u>	<u>Uses</u>	<u>Source</u>
1991	No Charge To Calling Party	Pacific Bell
	Dental Examiners	Pacific Bell
	Dental Hygienists	Pacific Bell
	No Charge To Calling Party	Pacific Bell
	Employment Agencies	Pacific Bell
	Engineers Professional	Pacific Bell
	COORDINATORS Cnntdf TORE GIS TE R A COMPLAINT THAT YOU HAVE BE EN UNABLE TO RESOLVE WITH A BUSINESS OR OBTAIN IN FORMATION SELECT PROPER GOVERNMENTAGE	Pacific Bell
	: Quality Ingredients Labeling Advertising	Pacific Bell
	Funeral Directors & Embalmers	Pacific Bell
	Designs For Construction	Pacific Bell
	Dungrimms Inc	Pacific Bell
	Gainey & Associates	Pacific Bell
	Gainey Colleen	Pacific Bell
	Green Carol MFCC	Pacific Bell
	Jonssons Painting Co	Pacific Bell
	Jont Joanna	Pacific Bell
	LAPerfumes	Pacific Bell
	Main Michael E MAMFCC	Pacific Bell
	Optical Link Systems Inc	Pacific Bell
	Osburn William C MA	Pacific Bell
	Oscal G	Pacific Bell
	Personalized Products	Pacific Bell
	S & S Properties	Pacific Bell
	S&S Quality Meat Co	Pacific Bell
	S & S Rent A Fence Inc Nwhl	Pacific Bell
	Sherwood Associates Inc	Pacific Bell
	Sherwood BI L	Pacific Bell
	Teen Center Counseling Dept	Pacific Bell
	Valona Productions	Pacific Bell
	Western Occupational & Rehabilitation Consultants	Pacific Bell
	A Total Acting Experience	Pacific Bell
	Addresses Unlimited	Pacific Bell
	From Los Angeles Telephones Call	Pacific Bell
	ADDRESSING UNLMITED INC	Pacific Bell
	Alderson Accounting	Pacific Bell

FINDINGS

<u>Year</u>	<u>Uses</u>	<u>Source</u>
1991	Alderson Daniel	Pacific Bell
	Allways Express messng serv	Pacific Bell
	Americal Business Products	Pacific Bell
	Brown Jan Public Relations	Pacific Bell
	California Real Estate Service	Pacific Bell
	Childrens Baptist Home Of So Calif	Pacific Bell
	Childrens Baptist Home Of So Calif Valerio Van Nuys	Pacific Bell
	Consulting Services Internatl	Pacific Bell
	Consumer Communication Consultants	Pacific Bell
	COORDIN ATORS TO RE GIS TE R A COMPLAIN T THAT YOU HAVE BE E N UN ABLE TO RE S OLVE W ITH A BUS IN E S S OR OBTAIN IN FORMATION S E LE CT PROPE R GOVE RN ME N T AGE N CY	Pacific Bell
	California Companies	Pacific Bell
	No Charge To Calling Party	Pacific Bell
	No Charge To Calling Pay	Pacific Bell
	Alarms Burglar	Pacific Bell
	Athletics Boxing & Wrestlingm	Pacific Bell
	No Charge To Calling Party	Pacific Bell
	No Charge To Calling Party	Pacific Bell
	Complaints	Pacific Bell
	No Charge To Calling Party	Pacific Bell
	Information	Pacific Bell
	Barbers	Pacific Bell
	Beauty Salons	Pacific Bell
	Cemeteries	Pacific Bell
	Charity Fraud And Diversion Of Funds	Pacific Bell
	No Charge To Calling Party	Pacific Bell
	No Charge To Calling Party	Pacific Bell
	Collection Agencies Only	Pacific Bell
	No Charge To Calling Party	Pacific Bell
	No Charge To Calling Party	Pacific Bell
	Contractors	Pacific Bell
	Cosmetologists	Pacific Bell
1985	From Los Angeles Telephones Call	Pacific Bell
	Addressograph Farrington Business Syste Ms	Pacific Bell
	Accountants CPA PA	Pacific Bell

FINDINGS

<u>Year</u>	<u>Uses</u>	<u>Source</u>
1985	California Companies	Pacific Bell
	No Charge To Calling Party	Pacific Bell
	No Charge To Calling Party	Pacific Bell
	Athletics Boxing & Wrestling	Pacific Bell
	No Charge To Calling Party	Pacific Bell
	Babysitter Agencies	Pacific Bell
	Information	Pacific Bell
	Complaints	Pacific Bell
	No Charge To Calling Party	Pacific Bell
	Barbers	Pacific Bell
	Beauty Salons	Pacific Bell
	Cemeteries	Pacific Bell
	Collection Agencies Only	Pacific Bell
	No Charge To Calling Party	Pacific Bell
	No Charge To Calling Party	Pacific Bell
	Contractors	Pacific Bell
	Cosmetics	Pacific Bell
	Cosmetologists	Pacific Bell
	Credit Practices	Pacific Bell
	No Charge To Calling Party	Pacific Bell
	No Charge To Calling Party	Pacific Bell
	No Charge To Calling Party	Pacific Bell
	No Charge To Calling Party	Pacific Bell
	Dental Examiners	Pacific Bell
	Dry Cleaners	Pacific Bell
	Employment Agencies	Pacific Bell
	Engineers Professional	Pacific Bell
	Chemicals	Pacific Bell
	Quality Ingredients Labeling Advertising	Pacific Bell
	Funeral Directors & Embalmers	Pacific Bell
	No Charge To Calling Party	Pacific Bell
	No Charge To Calling Party	Pacific Bell
	CONSUMER COMPLAINT & PROTECTION TO REGISTER A COMPLAINT THAT YOU HAVE BEEN UNABLE TO RESOLVE WITH A BUSINESS OR OBTAIN INFORMATION SELECT PROPERG	Pacific Bell
	Health Professions	Pacific Bell
	No Charge To Calling Party	Pacific Bell

FINDINGS

<u>Year</u>	<u>Uses</u>	<u>Source</u>
1985	No Charge To Calling Party	Pacific Bell
	Home Furnishings	Pacific Bell
	Adjusters	Pacific Bell
	Policy Problems	Pacific Bell
	Sales Representatives	Pacific Bell
	No Charge To Calling Party	Pacific Bell
	No Charge To Calling Party	Pacific Bell
	Landscape Architects	Pacific Bell
	Loans	Pacific Bell
	Marriage Family Counselors	Pacific Bell
	Registered	Pacific Bell
	Registries	Pacific Bell
	Vocational	Pacific Bell
	Nursing Homes	Pacific Bell
	No Charge To Calling Party	Pacific Bell
	Optometrists	Pacific Bell
	Pharmacy	Pacific Bell
	Physicians & Surgeons	Pacific Bell
	Operators	Pacific Bell
	Real Estate	Pacific Bell
	Automobile	Pacific Bell
	Major Home Appliances	Pacific Bell
	TV Radio Tape Recorders	Pacific Bell
	Repossessors	Pacific Bell
	Licensed	Pacific Bell
	Service Stations	Pacific Bell
	Television Repair	Pacific Bell
	Moving Household Goods	Pacific Bell
	Passenger Service Air Bus	Pacific Bell
	Electric Gas Water Telephone Telegraph	Pacific Bell
	Veterinarians	Pacific Bell
	No Charge To Calling Party	Pacific Bell
	No Charge To Calling Party	Pacific Bell
CALL	Pacific Bell	
Personalized Products	Pacific Bell	
Pest Control Operators	Pacific Bell	
1980	ALL PRIME ALUMINUM REPLACEMENT WINDOWS	Pacific Telephone
	LINK ASSOCIATES PLASTC REP	Pacific Telephone

FINDINGS

<u>Year</u>	<u>Uses</u>	<u>Source</u>
1980	SAN FERNANDO VALLEY JUNIOR BOWLING ASSOCIATION	Pacific Telephone
	TELE-THEATRE MFG CO	Pacific Telephone
	UNI MAIL CORPORATION	Pacific Telephone
	YOURS PERSONALLY	Pacific Telephone
	ADDRESSES UNLIMITED VAN NUYS	Pacific Telephone
1975	VIVIANE WOODARD CORPORATION exectv ofcs	Pacific Telephone
	WOODARD VIVIANE CORP	Pacific Telephone
1970	VIVIANE WOODARD CORPORATION EXECTV OFCS	Pacific Telephone
	WOODARD VIVIANE CORP	Pacific Telephone
	VIVIANE WOODARD CORPORATION EXECTV OFCS	Pacific Telephone
	WOODARD VIVIANE CORP	Pacific Telephone
1962	VISAN NUTRITIONAL LABS EXECUTIVE OFCS	Pacific Telephone
	VIVIANE WOODARD CORPORATION EXECUTIVE OFFICES	Pacific Telephone
	SNAVELY H R INC ADVG	Pacific Telephone

14623 TITUS ST

<u>Year</u>	<u>Uses</u>	<u>Source</u>
1956	RAMELLI VERNIE S MRS	Pacific Telephone
1950	RAMELLI VERNIE S R	Pacific Telephone
	RAMELLI VERNIE S R	Pacific Telephone

14624 TITUS ST

<u>Year</u>	<u>Uses</u>	<u>Source</u>
2013	IGLECIA MISERICORDIA DE DIOS	Cole Information Services
	J M MCKINNEY COMPANY	Cole Information Services
2008	J M MCKINNEY CO	Cole Information Services
	VICS AUTO UPHOLSTERY SUPPLY	Cole Information Services
	HYDE MAGIC INC	Cole Information Services
2006	J M MCKINNEY	Haines Company, Inc.
	COMPANY VICSAUTO	Haines Company, Inc.
	UPHOLSTERY SPLY	Haines Company, Inc.
2001	SCIENTIFIC IGNATOV CENTER	Haines & Company, Inc.
	VICS AUTO UPHOLSTERY SPLY INC	Haines & Company, Inc.
1995	Baron Norm H	Pacific Bell
	r Baron Printing	Pacific Bell

FINDINGS

<u>Year</u>	<u>Uses</u>	<u>Source</u>
1995	Vics Auto Upholstery Supply Inc	Pacific Bell
1991	VICS AUTO W RE CKIN G	Pacific Bell
	Vics Auto Upholstery Supply Inc	Pacific Bell
	Security Systems Unlimited	Pacific Bell
	Security System & Design Co	Pacific Bell
	GPS Standard	Pacific Bell
	From Pasadena Telephones Call	Pacific Bell
	Baron RE	Pacific Bell
	Baron Printing	Pacific Bell
	Baron Products Pac	Pacific Bell
	Baron R	Pacific Bell
	From Los Angeles Telephones Call	Pacific Bell
1985	From Los Angeles Telephones Call	Pacific Bell
	Security System & Design Co	Pacific Bell
	Baron Printing	Pacific Bell
	From Los Angeles Telephones Call	Pacific Bell
	PARIS ME TAL PRODUCTS	Pacific Bell
1980	PARIS METAL PRODUCTS	Pacific Telephone
	BRADAN INDUSTRIES	Pacific Telephone
	BARON PRINTING	Pacific Telephone
1975	Baron Printing	Pacific Telephone
	PARIS METAL PRODUCTS	Pacific Telephone
	Rainbow Flowers Inc	Pacific Telephone

14626 TITUS ST

<u>Year</u>	<u>Uses</u>	<u>Source</u>
2013	SSR REPOSSESSOR	Cole Information Services
2008	M R V ORTHO	Cole Information Services
	MOBILE VEHICLE CAMERAS	Cole Information Services
	SIMONS SERVICE & RECOVERY	Cole Information Services
2006	MRVORTHO	Haines Company, Inc.
	SIMONS SERVICES	Haines Company, Inc.
	AND RECOVERY	Haines Company, Inc.
2001	INTERNATIONAL ART FUNDING	Haines & Company, Inc.
	M R V ORTHO	Haines & Company, Inc.
1995	MVDental Co	Pacific Bell
1991	Branch Office	Pacific Bell
	Lab Test Equipment Co	Pacific Bell
1985	N & BI Engineering Co	Pacific Bell

FINDINGS

<u>Year</u>	<u>Uses</u>	<u>Source</u>
1985	N B Financial	Pacific Bell
	From Van Nuys Telephones Call	Pacific Bell
1980	UNITED CENTURY ASSOCIATES	Pacific Telephone
1970	FEDERAL EMPLOYEES INS AGCY	Pacific Telephone
	FEDERAL EMPLOYEES INS AGCY	Pacific Telephone
	FEDERAL EMPLOYEES INS AGCY	Pacific Telephone
1965	FEDERAL EMPLOYEES INS AGCY	Pacific Telephone
1964	FEDERAL EMPLOYEES INS AGCY INC	Pacific Telephone
1962	FEDERAL EMPLOYEES INS AGCY INC	Pacific Telephone
	FEDERAL EMPLOYEES INS AGCY INC	Pacific Telephone

14628 TITUS ST

<u>Year</u>	<u>Uses</u>	<u>Source</u>
2013	ZINATI B DAVID DDS	Cole Information Services
2008	3 OF LIFE MINISTRIES	Cole Information Services
	DAVID B ZINATI DDS	Cole Information Services
	ENVIRO HOUSE SOLUTIONS	Cole Information Services
2006	3 OF LIFE	Haines Company, Inc.
	MINISTRIES ZINATI B DAVID DDS	Haines Company, Inc.
2001	ZINATI B DAVID DDS	Haines & Company, Inc.
	ZINATI B DAVID DDS	Haines & Company, Inc.
1995	Wolf Ronald G DDS Inc	Pacific Bell
1991	M VDental Co	Pacific Bell
	M V Enterprises	Pacific Bell
	S S D Security Division	Pacific Bell
	Security System & Design Co	Pacific Bell
	Woleaf Ronald GDDS Inc	Pacific Bell
1985	Space O	Pacific Bell
	Space Marketing Consultants Inc	Pacific Bell
	From Los Angeles Telephones Call	Pacific Bell
	WOLF RONALD G ODS IN C	Pacific Bell
	Space Maintainers Labs	Pacific Bell
1980	WOLF RONALD G DDS INC	Pacific Telephone
	SPACE MAINRTAINERS LABS	Pacific Telephone
1975	Space Maintainers Labs	Pacific Telephone
	Chatsworth Carpet & Drapes	Pacific Telephone
	Wolf Ronald G DDS Inc	Pacific Telephone
1970	WOLF RONALD G DDS	Pacific Telephone
	WOLF RONALD G DDS	Pacific Telephone

FINDINGS

<u>Year</u>	<u>Uses</u>	<u>Source</u>
1970	SPACE MAINTAINERS LABS	Pacific Telephone
	SPACE MAINTAINERS LABS	Pacific Telephone
	SPACE MAINTAINERS LABS	Pacific Telephone
	SPACE MAINTAINERS LABS	Pacific Telephone
	SPACE MAINTAINERS LABS	Pacific Telephone
	SPACE MAINTAINERS LABS	Pacific Telephone

14629 TITUS ST

<u>Year</u>	<u>Uses</u>	<u>Source</u>
1940	Sutherland W H o	Los Angeles Directory Co.

14630 TITUS ST

<u>Year</u>	<u>Uses</u>	<u>Source</u>
2013	SILLA IMPORT & EXPORT INC	Cole Information Services
	BLUE J TRADING CO	Cole Information Services
2008	ENTERTAINMENT ENVIRONMENT EQUIPMENT	Cole Information Services
	PILLOW TALK	Cole Information Services
	BLUE J TRADING CO	Cole Information Services
	SILLA IMPORT & EXPORT INC	Cole Information Services
2006	BLUE J TRADING CO	Haines Company, Inc.
	ENTERTNMNT	Haines Company, Inc.
	ENVIRONMENT EQP	Haines Company, Inc.
	INC J C DISTRIBUTORS	Haines Company, Inc.
	SILLAIMPORT&	Haines Company, Inc.
	EXPORT INC	Haines Company, Inc.
2001	BLUE J TRADING CO	Haines & Company, Inc.
	SILLA IMPORT & EXPORT INC	Haines & Company, Inc.
	VIKING SALES CO	Haines & Company, Inc.
1995	HOPE	Pacific Bell
	Viking Sales Co	Pacific Bell
1991	Life Organization The	Pacific Bell
	Life Planners Inc	Pacific Bell
	Multi Med Services	Pacific Bell
	Multi Media Promotions Inc	Pacific Bell
	Viking Sales Co	Pacific Bell
	Viking Services	Pacific Bell
1985	Garrett Fluid Components Inc	Pacific Bell
	From Los Angeles Telephones Call	Pacific Bell

FINDINGS

<u>Year</u>	<u>Uses</u>	<u>Source</u>
1985	Lucchesi Imports	Pacific Bell
	From Los Angeles Telephones Call i	Pacific Bell
	Lucchesi Jeannine	Pacific Bell
	Lucchesi Lance & Tina	Pacific Bell
	Lucchino J	Pacific Bell
	GARRETT FLUID COMPONENTS INC	Pacific Bell
1980	ADVANCED BUILDERS	Pacific Telephone
	ADVANCED FIBER INSULATION	Pacific Telephone
	ADVANCED FIBER INSULATION INC	Pacific Telephone
	HIGHWAY 1 CORP	Pacific Telephone
1970	SNAVELY H R INC ADVG	Pacific Telephone
	SNAVELY H R INC ADVG	Pacific Telephone
1962	ROYER & ROGER INC	Pacific Telephone
1956	ZIMMERMAN WADE R	Pacific Telephone
1950	ZIMMERMAN WADE R	Pacific Telephone
	ZIMMERMAN WADE R	Pacific Telephone
1940	Zimfmerman W N o	Los Angeles Directory Co.
1935	Rathfield William r	Los Angeles Directory Co.

14632 TITUS ST

<u>Year</u>	<u>Uses</u>	<u>Source</u>
1950	MANIS W F R	Pacific Telephone
	MANIS W F R	Pacific Telephone

14635 TITUS ST

<u>Year</u>	<u>Uses</u>	<u>Source</u>
2013	EMERGENCY 24 HOUR	Cole Information Services
2008	VIP INTERNATIONAL GROUP	Cole Information Services
2006	ENTERPRISES	Haines Company, Inc.
	SHARPE	Haines Company, Inc.
2001	XXXX	Haines & Company, Inc.
1995	Accelerated Recovery Systems	Pacific Bell
1991	Castware Products Inc	Pacific Bell
1985	S W E DA IN TE RN ATION AL	Pacific Bell
1980	SWEDA INTERNATIONAL	Pacific Telephone

FINDINGS

14635 1/2 TITUS ST

<u>Year</u>	<u>Uses</u>	<u>Source</u>
1980	SAN FERNANDO VALLEY REGIONAL CHAMBER OF COMMERCE & VISITORS BUREAU	Pacific Telephone
	CHAMBER OF COMMERCE SAN FERNANDO VALLEY	Pacific Telephone
	SAN FERNANDO VALLEY CHAMBER OF COMMERCE & VISITORS BUREAU INC	Pacific Telephone

14637 TITUS ST

<u>Year</u>	<u>Uses</u>	<u>Source</u>
2013	POWER SERVICES	Cole Information Services
	PROTECTION INSURANCE	Cole Information Services
2008	PROTECTION INSURANCE SERVICES	Cole Information Services
	ACTIVE ADJUSTERS	Cole Information Services
2006	PROPERTIES	Haines Company, Inc.
	AGENCY ROYALHOME	Haines Company, Inc.
	INSURANCE	Haines Company, Inc.
	PROTECTION	Haines Company, Inc.
	ACTIVE ADJUSTERS	Haines Company, Inc.
2001	SCHUYLER HOUSE	Haines & Company, Inc.
1995	Triple N Real Estate Corp	Pacific Bell
1991	TNiple N Real Estate Corp	Pacific Bell
	From Los Angeles Telephones Call	Pacific Bell
	Valley Industrial Properties	Pacific Bell
1985	C Credit Services Inc	Pacific Bell
	From Los Angeles Telephones Call	Pacific Bell
1980	D C CREDIT SERVICES INC	Pacific Telephone

14637 1/2 TITUS ST

<u>Year</u>	<u>Uses</u>	<u>Source</u>
1980	UNITED DENTAL LABORATORY	Pacific Telephone

14639 TITUS ST

<u>Year</u>	<u>Uses</u>	<u>Source</u>
2013	PANORAMA TRADING INC	Cole Information Services
2008	MEGA CREDIT	Cole Information Services
	A TO Z MARKETING SYSTEMS	Cole Information Services
2006	TERMITE CONTROL	Haines Company, Inc.
	MASTERCARE	Haines Company, Inc.
	FELUNI	Haines Company, Inc.

FINDINGS

<u>Year</u>	<u>Uses</u>	<u>Source</u>
2006	A Z MARKETING	Haines Company, Inc.
1995	Mastercare Termite Control	Pacific Bell
1991	No Charge To Calling Party	Pacific Bell
	Arshi Dect Models archtl scale models	Pacific Bell
	Arshi Mojgan	Pacific Bell
	GTE CH Corp	Pacific Bell
	GTE L GTE	Pacific Bell
	No Charge To Calling Party	Pacific Bell

14639 1/2 TITUS ST

<u>Year</u>	<u>Uses</u>	<u>Source</u>
1980	C L M INC	Pacific Telephone

14641 TITUS ST

<u>Year</u>	<u>Uses</u>	<u>Source</u>
2013	ANDRADE LUCIANO	Cole Information Services
	G & B AIR CONDITIONING	Cole Information Services
	LA MINA	Cole Information Services
2008	G & B AIR CONDITIONING	Cole Information Services
2006	CONDITIONING	Haines Company, Inc.
	G&BAIR	Haines Company, Inc.
	CONDITIONING G&BAIR	Haines Company, Inc.
2001	G&B AIR CONDITIONING	Haines & Company, Inc.
1995	G&B Air Conditioning	Pacific Bell
1985	Farrow Rick Cabinets	Pacific Bell
1980	NAMS FASHIONS	Pacific Telephone

14641 1/2 TITUS ST

<u>Year</u>	<u>Uses</u>	<u>Source</u>
1980	C & A WOODCRAFT	Pacific Telephone

14643 TITUS ST

<u>Year</u>	<u>Uses</u>	<u>Source</u>
2013	FANTASY BLINDS	Cole Information Services
2008	FANTASY BLINDS	Cole Information Services
2006	FANTASY BUNDS	Haines Company, Inc.
2001	XXXX	Haines & Company, Inc.
1980	FERRITE ENGINEERING CORP	Pacific Telephone
1975	ZIMMERMAN WADE N JR contr	Pacific Telephone
1970	LAVA PAVING COMPANY	Pacific Telephone

FINDINGS

<u>Year</u>	<u>Uses</u>	<u>Source</u>
1970	LAVA PAVING COMPANY	Pacific Telephone
	ZIMMERMAN WADE N JR CONTR	Pacific Telephone
	MORENO TONY	Pacific Telephone
	ZIMMERMAN WADE N JR CONTR	Pacific Telephone
	MORENO TONY	Pacific Telephone
	LAVA PAVING COMPANY	Pacific Telephone
	LAVA PAVING COMPANY	Pacific Telephone
1962	ZIMMERMAN WADE N JR CONTR	Pacific Telephone
1950	VENTSAM EDGAR D R	Pacific Telephone
	VENTSAM EDGAR D R	Pacific Telephone

14645 TITUS ST

<u>Year</u>	<u>Uses</u>	<u>Source</u>
2013	SMOOTH GLASS BLOWING	Cole Information Services
2008	SMOOTH GLASS BLOWING	Cole Information Services
	COMFORT & SAFE MEDICAL TRANSPORTATIO	Cole Information Services
	MTL LIMOUSINE	Cole Information Services
2006	BLOWING	Haines Company, Inc.
	SMOOTH GLASS	Haines Company, Inc.
2001	FANTASY BLINDS	Haines & Company, Inc.
1995	Legal Access	Pacific Bell
1991	Previtt LE	Pacific Bell
	Previtire T Sylim	Pacific Bell
	Previtire Anthony GHis	Pacific Bell
	Preview Products	Pacific Bell

14648 TITUS ST

<u>Year</u>	<u>Uses</u>	<u>Source</u>
1956	KIRK JOHN E	Pacific Telephone

14651 TITUS ST

<u>Year</u>	<u>Uses</u>	<u>Source</u>
2001	FARROW RICK CABINET	Haines & Company, Inc.
1995	Farrow Rick Cabinets	Pacific Bell
1991	Farrow Rick Cabinets	Pacific Bell
	Farrow V	Pacific Bell
	Topanga Plaza Shopping Center C Pk	Pacific Bell
1985	United Cerebral Palsy Spastic Childrens Foundation Pre Nursery	Pacific Bell

FINDINGS

<u>Year</u>	<u>Uses</u>	<u>Source</u>
1985	United Cerebral Palsy Spastic Childrens Foundation Afternoon Activities Program	Pacific Bell
1980	From Los Angeles Telephones Call 873 336!	Pacific Telephone
	CERIEBRAL PALSY UNITED CEREBRAL PALSY ASSN OF LOS ANGELES COUNTY INC	Pacific Telephone
	UNITED CEREBRAL PALSY ASSN OF L A COUNTY INC	Pacific Telephone
	UNITED CEREBRAL PALSY ASSN PRE-SCHOOL NURSERY	Pacific Telephone
	County Inc	Pacific Telephone
	CEREBRAL PALSY-UNITED CEREBRAL PALSY ASSN OF L A COUNTY INC	Pacific Telephone
1975	CEREBRAL PALSY UNITED CEREBRAL PALSY ASSN OF L A COUNTY INC	Pacific Telephone
	United Cerebral Palsy Assn Of L A County Inc	Pacific Telephone
	United Cerebral Palsy Assn Pre School Nursery	Pacific Telephone
	CEREBRAL PALSY-UNITED CEREBRAL PALSY ASSN OF L A COUNTY INC	Pacific Telephone
1970	UNITED CEREBRAL PALSY ASSN PRE-SCHOOL NURSERY	Pacific Telephone
	UNITED CEREBRAL PALSY ASSN PRE-SCHOOL NURSERY	Pacific Telephone
1962	UNITED CEREBRAL PALSY ASS N DEVELOPMENT CENTER	Pacific Telephone
	UNITED CEREBRAL PALSY ASS N DEVELOPMENT CENTER	Pacific Telephone
1956	WHITE G C	Pacific Telephone
1950	SHUFELBERGER I L R	Pacific Telephone
	SHUFELBERGER I L R	Pacific Telephone

14653 TITUS ST

<u>Year</u>	<u>Uses</u>	<u>Source</u>
2001	XXXX	Haines & Company, Inc.

VAN NUYS

8121 VAN NUYS

<u>Year</u>	<u>Uses</u>	<u>Source</u>
1985	Gordon J G HIs	Pacific Bell
	Gordon J	Pacific Bell
	Gordon Irving J MD A Medical Corporation	Pacific Bell

FINDINGS

8160 VAN NUYS

<u>Year</u>	<u>Uses</u>	<u>Source</u>
1991	Croyt John R	Pacific Bell

VAN NUYS BLVD

8086 VAN NUYS BLVD

<u>Year</u>	<u>Uses</u>	<u>Source</u>
1956	CROWN CITY MATTRESS INC	Pacific Telephone

8100 VAN NUYS BLVD

<u>Year</u>	<u>Uses</u>	<u>Source</u>
2013	JUST TIRES PANORAMA CITY	Cole Information Services
2008	GOODYEAR TIRE & RUBBER CO	Cole Information Services
	JUST TIRES	Cole Information Services
2006	JUST TIRES	Haines Company, Inc.
2001	JUST TIRES	Haines & Company, Inc.
1991	Van Nuys	Pacific Bell
	Bloomer J LOS ANGELES	Pacific Bell
	Panorama City	Pacific Bell
	BLOOME MARK C CO INC	Pacific Bell
1990	TIRE CENTERS ANAHEIM ANAHEIM	Pacific Bell
1986	BLOOME MARK C CO INC CORPORATE OFC LONG BEACH	Pacific Bell
1985	BLOOME MARK C CO TIRE CENTERS	Pacific Bell
	Panorama City	Pacific Bell
1981	BLOOME MARK C CO TIRE CENTERS	Pacific Telephone
1980	BLOOME MARK C CO TIRE CENTERS TARZANA	Pacific Telephone
	From Los Angeles Telephones Ca	Pacific Telephone
	Van Nuys	Pacific Telephone
1976	BLOOME MARK C CO Van Nuys	Pacific Telephone
1975	Van Nuys	Pacific Telephone
1971	BLOOME MARK C CO Tire Centers Los Angeles	Pacific Telephone
	Van Nuys	Pacific Telephone
1970	BLOOME MARK C CO	Pacific Telephone
1962	BLOOME MARK C	Pacific Telephone
	Bloom Mark C	Pacific Telephone

FINDINGS

8105 VAN NUYS BLVD

<u>Year</u>	<u>Uses</u>	<u>Source</u>
1956	CREGIER WALTER B R	Pacific Telephone
1950	CREGIER WALTER B R	Pacific Telephone
	VALLEY GLEN DAIRY PRODUCTS	Pacific Telephone
	CREGIER WALTER B R	Pacific Telephone
	VALLEY GLEN DAIRY PRODUCTS	Pacific Telephone
1940	Purvis J B	Los Angeles Directory Co.
	Scharmikow C H	Los Angeles Directory Co.
1935	Purvis James B r	Los Angeles Directory Co.

8111 VAN NUYS BLVD

<u>Year</u>	<u>Uses</u>	<u>Source</u>
2013	ALL CITY INSURANCE	Cole Information Services
	TERESAS HAIR CUTS	Cole Information Services
	THE JELLY DONUT	Cole Information Services
	PALETERIA LA FLOR MICHOACANA	Cole Information Services
	EL PACO LLAMA	Cole Information Services
	LATIN DENTAL GROUP	Cole Information Services
2008	BANCOSAL INC	Cole Information Services
	OLGAS BEAUTY SALON	Cole Information Services
	TERESAS HAIR CUTS	Cole Information Services
	THE JELLY DONUT	Cole Information Services
	LATIN DENTAL GROUP	Cole Information Services
	PANORAMA MULTISERVICES	Cole Information Services
2006	NUTRITIONAL	Haines Company, Inc.
	FOODS PANORAMA	Haines Company, Inc.
	MULTISERVICES TERESAS HAIR	Haines Company, Inc.
	CUTS WATER STORE THE	Haines Company, Inc.
	WOK CHINESE	Haines Company, Inc.
	BUILDING ELTACO LLAM	Haines Company, Inc.
	JELLY DONUT THE	Haines Company, Inc.
	LATIN DENTAL	Haines Company, Inc.
	GROUP LATIN DENTAL	Haines Company, Inc.
	GROUP LENA NAILS	Haines Company, Inc.
2001	BUILDING	Haines & Company, Inc.
	EL TACO LLAMA	Haines & Company, Inc.
	JELLY DONUT THE	Haines & Company, Inc.
	LENA NAILS	Haines & Company, Inc.
	LUZ VIMINDA	Haines & Company, Inc.

FINDINGS

<u>Year</u>	<u>Uses</u>	<u>Source</u>
2001	MULTISERVICE PANRMA	Haines & Company, Inc.
	PANORAMA SPRINGS WATER	Haines & Company, Inc.
	POSWAL MARKET	Haines & Company, Inc.
	RAZA FASHIONS	Haines & Company, Inc.
	S & S JEWELRY	Haines & Company, Inc.
	TERESAS HAIR CUTS	Haines & Company, Inc.
	VIDEO WORLD	Haines & Company, Inc.
	WOK CHINESE FOOD	Haines & Company, Inc.
1995	Jelly Donut The	Pacific Bell
	Terasas Hair Cuts	Pacific Bell
1991	Jelly Donut The	Pacific Bell
	One Hour Photoco	Pacific Bell
	Sams Deli Market	Pacific Bell
	Seward Jack Photography	Pacific Bell
	Wok Chinese Food	Pacific Bell

8121 VAN NUYS BLVD

<u>Year</u>	<u>Uses</u>	<u>Source</u>
2013	UNIVERSAL CARE DENTAL CENTER	Cole Information Services
	AGOPIAN ORTHODONTICS CORP	Cole Information Services
	KARTEL CAPITAL LLC	Cole Information Services
	MONET LIGHTS & REFLECTIONS	Cole Information Services
	FLORES CARLOS A MD	Cole Information Services
	WHITE BERNARD B DDS FAX LINE	Cole Information Services
	ADVANCED PROFESSIONAL IMAGING	Cole Information Services
	ROSCOE VAN NUYS MEDICAL CLINIC	Cole Information Services
	PAIN TREATMENT & REHABILITATION CE	Cole Information Services
	WHITE BERNARD B DDS	Cole Information Services
	HOUSING AUTHORITY	Cole Information Services
	LOS ANGELES HOSPICENORTH	Cole Information Services
	VAN NUYS ASSOCIATION	Cole Information Services
	2008	OVERSEAS STONE & TILE INC
THE HOUSING AUTHORITY OF THE CITY OF		Cole Information Services
MONET LIGHTS & REFLECTIONS		Cole Information Services
8121 VAN NUYS ASSOCIATES INC		Cole Information Services
CARING HANDS RESOURCES		Cole Information Services
NU VILLE DEVELOPMENT & MGMT		Cole Information Services
KINDELBERGER CAPITAL LLC	Cole Information Services	

FINDINGS

<u>Year</u>	<u>Uses</u>	<u>Source</u>
2008	DENTAL CARE OF VAN NUYS INC	Cole Information Services
	VILOCORP HEALTH CARE SERVICES INC	Cole Information Services
	NEW WORLD MARBLE INC	Cole Information Services
	LOS ANGELES HOSPICE NORTH	Cole Information Services
	PAIN TREATMENT & REHABILITATION	Cole Information Services
	DR BERNARD B WHITE DDS INC	Cole Information Services
	E2 CORP	Cole Information Services
	CALIFRNIIA PHYSICAL THERAP GROUP	Cole Information Services
	PACIFIC SUN MEDICAL COLLEGE	Cole Information Services
	KARTEL CAPITAL	Cole Information Services
	FAIRFAX PORTFOLIO LLC	Cole Information Services
	DAVARI HAMLET DDS	Cole Information Services
	ACUPUNCTURE PAIN & HEALTH CARE INC	Cole Information Services
	ADVANCE SOLUTIONS	Cole Information Services
	ROSCOE VAN NUYS MEDICAL CLINIC INC	Cole Information Services
	PARAMOUNT FAMILY CLINICS	Cole Information Services
	BRUCE D WASSERMAN DR	Cole Information Services
	FOYGELMAN PODIATRIC CORP	Cole Information Services
	AFFORDABLE GENTLE DENTAL CARE	Cole Information Services
	CARLOS A FLORES MD	Cole Information Services
RUBENSTEIN PETER MD FACOG	Cole Information Services	
NT MANAGEMENT	Cole Information Services	
GREAT PACIFIC MORTGAGE	Cole Information Services	
WALL STREET LENDING GROUP	Cole Information Services	
2006	WELLS FARGO BK BLDG 8121 VAN NUYS	Haines Company, Inc.
	ASSOCIATES 8121 VAN NUYS	Haines Company, Inc.
	ASSOCIATES ADVANCE	Haines Company, Inc.
	SOLUTIONS ADVANCED PRO	Haines Company, Inc.
	IMAGING MED GRP ADVANCED	Haines Company, Inc.
	PROFESSIONAL	Haines Company, Inc.
	IMAGING ASCENT CAREER	Haines Company, Inc.
	COLLEGE ASSISTTOSLE	Haines Company, Inc.
	BYRS N SLRS 1ST BEHMANESH	Haines Company, Inc.
	BEHZAD MD CARING HANDS	Haines Company, Inc.
RESOURCES CIMA HOME LOANS	Haines Company, Inc.	
DAVARI HAMLET	Haines Company, Inc.	

FINDINGS

<u>Year</u>	<u>Uses</u>	<u>Source</u>
2006	DDS DENTALCARECOF	Haines Company, Inc.
	VAN NUYS DEZACECILIEMD	Haines Company, Inc.
	E 2 SOLUTION	Haines Company, Inc.
	FLORES CARLOSA	Haines Company, Inc.
	MD FOYGELMJA ADPM	Haines Company, Inc.
	GREAT PACIFIC	Haines Company, Inc.
	MORTGAGE LAHOSPICE NORTH	Haines Company, Inc.
	LA VALLEY HOME	Haines Company, Inc.
	HEALTH INC NEW WORLD	Haines Company, Inc.
	MARBLE INC NT MANAGEMENT	Haines Company, Inc.
	PARAMOUNT	Haines Company, Inc.
	FAMILY CUNICS	Haines Company, Inc.
	RIVERAPHYSCL 818 78 S 9332	Haines Company, Inc.
	THRPY SERV ROSCOE VN NYS	Haines Company, Inc.
	MDCL RUBENSTEN PETER	Haines Company, Inc.
	MD FACOG SHORE IRWIN M	Haines Company, Inc.
DOS UNIVRSL CARE	Haines Company, Inc.	
DENTAL CENTER WHITE BERNARD	Haines Company, Inc.	
2001	WELLS FARGO BK BLDG	Haines & Company, Inc.
	DAVARI HAMLET DDS	Haines & Company, Inc.
	DENTAL CARE OF VAN NUYS	Haines & Company, Inc.
	HI TECH ULTRASOUND	Haines & Company, Inc.
	HI TECH ULTRA SOUND	Haines & Company, Inc.
	HOUSING AUTHORITY OF LA	Haines & Company, Inc.
	HOUSING AUTHORITY OF LA	Haines & Company, Inc.
	HOUSING AUTHORITY OF LA	Haines & Company, Inc.
	JURIST BERNARD F DDS	Haines & Company, Inc.
	LA CO HLTH SV	Haines & Company, Inc.
	MARON STEPHEN DDS	Haines & Company, Inc.
	MARTIN MAL MD INC	Haines & Company, Inc.
	ROSCOE VN NYS MDCL	Haines & Company, Inc.
	SHORE IRWIN M DDS	Haines & Company, Inc.
	SIMAN EDDIE DDS	Haines & Company, Inc.
	STRAUSS RONALD E DDS	Haines & Company, Inc.
WHITE BERNARDS DDS	Haines & Company, Inc.	
8121 VAN NUYS ASSOCIATES	Haines & Company, Inc.	
8121 VAN NUYS ASSOCIATES	Haines & Company, Inc.	
1995	Ferguson Group The	Pacific Bell

FINDINGS

<u>Year</u>	<u>Uses</u>	<u>Source</u>
1995	Hadjian Abbas Law Offices Of	Pacific Bell
	Nadjias G Y ml	Pacific Bell
	Jurist Bernard F DDS	Pacific Bell
	MARRON E S TE PHE N A II DC	Pacific Bell
	Solodko Oskar MD	Pacific Bell
	Valley Physical Medicine Center	Pacific Bell
	Adler Lawrence Dr	Pacific Bell
	Shore Craig N DDS	Pacific Bell
	Shore Irwin M DDS	Pacific Bell
	Strausberg Stuart Radiologist DO	Pacific Bell
	S TRAUS S RON ALD E DDS	Pacific Bell
1991	Adler Laurence MDFACS	Pacific Bell
	Al La PCty	Pacific Bell
	HOME R RICHARDS AME DICAL CORP	Pacific Bell
	Klein GBradford MD	Pacific Bell
	Klein Gabor	Pacific Bell
	Klein Gary Nor	Pacific Bell
	Klein George	Pacific Bell
	Klein George	Pacific Bell
	Klein Geo	Pacific Bell
	Panorama Diagnostic & Imaging	Pacific Bell
	Shore Craig N DDS	Pacific Bell
	Shore Diane	Pacific Bell
	Shore rwin M DDS	Pacific Bell
	Shore Irwin M DDS & Shore Craig N DDS	Pacific Bell
	Shore J	Pacific Bell
	S TRAUS S RON ALD E DDS	Pacific Bell
	Strauss S	Pacific Bell
	Strauss S L	Pacific Bell
	Buckeye Realty & Management Corp	Pacific Bell
	Cal Med A Medical Group	Pacific Bell
	Coast Physicians Services	Pacific Bell
	Dunn N David DDS	Pacific Bell
	Gardener David G MD	Pacific Bell
	Gardener Dee	Pacific Bell
	Golden West Law Center	Pacific Bell
	Golden West Maintenance Co	Pacific Bell
Golden West Merchandising Corp	Pacific Bell	

FINDINGS

<u>Year</u>	<u>Uses</u>	<u>Source</u>
1991	Jurist Bernard F DDS	Pacific Bell
	Jurist Bernard FDDS	Pacific Bell
	La Brea Medical Management Co	Pacific Bell
	Lando Uleaf MD	Pacific Bell
	Landolt Cleland	Pacific Bell
	Landolt K	Pacific Bell
	Landolt Mark	Pacific Bell
	Media Access Office Inc	Pacific Bell
	Media City Center	Pacific Bell
	Meine Emile LJr MD	Pacific Bell
	Meine Robt & Emily	Pacific Bell
	Meshcon James RPT Orthopedic Health Resources	Pacific Bell
	Meshekow Barbara Sepulveda	Pacific Bell
	Solodko Oskar MD	Pacific Bell
	Soloff L GH	Pacific Bell
	Soloff Len	Pacific Bell
	Superior Care Of Calif Inc	Pacific Bell
1990	LOMAS & NETTLETON CO VAN NUYS	Pacific Bell
	FEENBERG G RONALD ROSE KLEIN & MARIAS ATTYS PANORAMA CITY	Pacific Bell
	GOLDBERG JEROME H ROSE KLEIN & MARIAS ATTYS PANORAMA CITY	Pacific Bell
	HARRIS RAND F ROSE KLEIN & MARIAS ATTYS PANORAMA CITY	Pacific Bell
	ROSE KLEIN & MARIAS ATTYS	Pacific Bell
	WEBER JORDAN PANORAMA CITY	Pacific Bell
1986	FEENBERG G RONALD ROSE KLEIN & MARIAS ATTYS PANORAMA CITY	Pacific Bell
	GOLDBERG JEROME H ROSE KLEIN & MANAS ATTYS PANORAMA CITY	Pacific Bell
	HARRIS RAND F ROSE KLEIN & MARIAS ATTYS PANORAMA CITY	Pacific Bell
	ROSE KLEIN & MARIAS ATTYS	Pacific Bell
	TRENDACOSTA ANTHONY A ROSE KLEIN & MARIAS ATTYS PANORAMA CITY	Pacific Bell
	WEBER JORDAN PANORAMA CITY	Pacific Bell
	INSURDATA SYSTEMS INC VAN NUYS	Pacific Bell
	MORTRAK INC VAN NUYS	Pacific Bell
	W N C INSURANCE SERVICES INC VAN NUYS	Pacific Bell

FINDINGS

<u>Year</u>	<u>Uses</u>	<u>Source</u>
1986	WILSHIRE NATIONAL CORP VAN NUYS	Pacific Bell
1985	INSURDATA SYSTEMS INC	Pacific Bell
	MORTRAK INC	Pacific Bell
	Asher Stephen H DDS	Pacific Bell
	Asher T	Pacific Bell
	BAUKOV S TE W ART R DOS	Pacific Bell
	Bernstein Maurice MD	Pacific Bell
	Chiang Ching MD Inc	Pacific Bell
	Chiang G	Pacific Bell
	Feenberg G Ronald Rose Klein & Marias attys San Fernando Ofc	Pacific Bell
	From Los Angeles Telephones Call	Pacific Bell
	Gahagen Chas E MD	Pacific Bell
	Gahagen Kathryn	Pacific Bell
	Goldman Alan DDS	Pacific Bell
	Goldman Albert	Pacific Bell
	Jurist Bernard F DOS	Pacific Bell
	Or	Pacific Bell
	Klein G Bradford MD	Pacific Bell
	Meine Emile L Jr MD	Pacific Bell
	Meine Robt & Emily	Pacific Bell
	Shore Craig N DDS	Pacific Bell
	Shore Dale. .7081791	Pacific Bell
	Shore Irwin M DDS	Pacific Bell
	Tripe Patrick A T MD	Pacific Bell
	Tripet J	Pacific Bell
	Triphon BI M	Pacific Bell
	Weber Jordan atty	Pacific Bell
	If No Answer Call	Pacific Bell
	Barone Richard G Rose Klein & Marias attys	Pacific Bell
	From Los Angeles Telephones Call	Pacific Bell
	Homer Richard S A Medical Corp	Pacific Bell
	Kropp Janet U Rose Klein & Marias attys	Pacific Bell
	Panorama Diagnostic & Imaging	Pacific Bell
	Rose Klein & Marias attys	Pacific Bell
	From Los Angeles Telephones Call	Pacific Bell
	Shore Irwin M & Shore Craig N DDS	Pacific Bell
	Shore J	Pacific Bell

FINDINGS

<u>Year</u>	<u>Uses</u>	<u>Source</u>
1985	From Los Angeles Telephones Call	Pacific Bell
	Buckeye Realty & Management Corp	Pacific Bell
	Insurdata Systems Inc	Pacific Bell
	Kalivas G P MD	Pacific Bell
	Marcus Mark C DDS	Pacific Bell
	MARON S TE PHE N DOS	Pacific Bell
	Mortrak Inc	Pacific Bell
	Rash Brothers Dental Laboratory	Pacific Bell
	Shore Craig N DDS	Pacific Bell
	Shore Irwin M DDS	Pacific Bell
	Shore Irwin M DDS & Shore Craig N DDS	Pacific Bell
	S LAVIN W ILLIAM DODS	Pacific Bell
	Slavin Wmi J	Pacific Bell
	Strausberg Stuart Radiologist	Pacific Bell
	W N C Insurance Services Inc	Pacific Bell
	Wilshire National Corp	Pacific Bell
	Feenberg G Ronald Rose Klein & Marias attys	Pacific Bell Telephone
	Goldberg Jerome H Rose Klein & Marias attys	Pacific Bell Telephone
	Trendacosta Anthony A Rose Klein & Marias attys	Pacific Bell Telephone
	1981	ROSE KLEIN & MARIAS ATTYS LOS ANGELES OFC
CNA INSURANCE LIFE GENERAL AGENCIES		Pacific Telephone
HARRIS RAND F ROSE KLEIN & MARIAS ATTYS PANORAMA CITY		Pacific Telephone
TRENDACOSTA ANTHONY A		Pacific Telephone
W N C INSURANCE SERVICES INC VAN NUYS		Pacific Telephone
WILSHIRE NATIONAL CORP VAN NUYS		Pacific Telephone
FEENBERG G RONALD ROSE KLEIN & MARIAS ATTYS PANORAMA CITY		Pacific Telephone
GOLDBERG JEROME H ROSE KLEIN & MARIAS ATTYS PANORAMA CITY		Pacific Telephone
1980	ADLER & COVIN A MEDICAL CORP VAN NUYS	Pacific Telephone
	GOLDMAN ALAN DDS	Pacific Telephone
	HOFFMAN HOWARD DDS PANORAMA CITY	Pacific Telephone
	MILLSTONE HAL C DDS VAN NUYS	Pacific Telephone

FINDINGS

<u>Year</u>	<u>Uses</u>	<u>Source</u>
1980	PANORAMA PHYSICAL THERAPY VAN NUYS	Pacific Telephone
	WELLS FARGO BANK NA OFFICES PANORAMA CITY OFFICE VAN NUYS	Pacific Telephone
	BERNSTEIN MAURICE MD	Pacific Telephone
	BUCKEYE REALTY & MANAGEMENT CORP	Pacific Telephone
	FEENBERG RONALD G ROSE KLEIN & MARIAS ATTYS	Pacific Telephone
	GAHAGEN CHAS E MD	Pacific Telephone
	GOLDBERG JEROME H ROSE KLEIN & MARIAS ATTYS	Pacific Telephone
	GORDON IRVING J MD A MEDICAL CORPORATION	Pacific Telephone
	HARRIS RAND F ROSE KLEIN & MARIAS ATTYS	Pacific Telephone
	KLEIN G BRADFORD MD	Pacific Telephone
	KLEPP A LEONARD MD INC	Pacific Telephone
	MEINE EMILE L JR MD	Pacific Telephone
	ROSE KLEIN & MARIAS ATTYS	Pacific Telephone
	SHORE IRWIN M DDS	Pacific Telephone
	STEIN ALAN R DDS	Pacific Telephone
	TRENDACOSTA ANTHONY A ROSE KLEIN & MARIAS ATTYS	Pacific Telephone
	TRIPE PATRICK A T MD	Pacific Telephone
	WEBER JORDAN ATTY	Pacific Telephone
	WEINER JAY R DDS	Pacific Telephone
	WHITE BERNARD B DDS	Pacific Telephone
	ADLER LAWRENCE MD	Pacific Telephone
	ALLIANCE ESCROW CORP	Pacific Telephone
	APPLEFIELD PAUL S DDS	Pacific Telephone
	CARMEL DENTAL CERAMICS	Pacific Telephone
	COVIN JEROME MD	Pacific Telephone
	IMMUNO SCIENCE CORP	Pacific Telephone
	KALIVAS G P MD	Pacific Telephone
	MARON STEPHEN DDS	Pacific Telephone
	PANORAMA DLAGNOSTIC & IMAGING LAB	Pacific Telephone
	RED CARPET PARKING SERVICE	Pacific Telephone
	REXFORD NATIONAL CORP	Pacific Telephone
	S G MORTGAGE CORP	Pacific Telephone
	S-G TRUST DEED SERVICE CO INC	Pacific Telephone

FINDINGS

<u>Year</u>	<u>Uses</u>	<u>Source</u>
1980	SILVER HARRIS MD	Pacific Telephone
	STRAUSBERG STUART RADIOLOGST	Pacific Telephone
	STRAUSS RONALD E DDS	Pacific Telephone
	W N C INSURANCE SERVICES INC	Pacific Telephone
	WEBER INVESTMENTS INC	Pacific Telephone
	WELLS FARGO BANK NA OFFICES SAN FERNANDO VALLEY LOAN PRODUCTION CENTER	Pacific Telephone
	WILSHIRE NATIONAL CORP	Pacific Telephone
	ZABLEN MARSHALL MD	Pacific Telephone
1976	Feenberg Ronald G Rose Klein & Marias attys	Pacific Telephone
	Goldberg Jerome H Rose Klein & Marias attys	Pacific Telephone
	Harris Rand F Rose Klein & Marias attys	Pacific Telephone
	Hertz Steven C Rose Klein & Marias attys	Pacific Telephone
	Panorama Plaza Pharmacy	Pacific Telephone
	San Fernando Ofc	Pacific Telephone
	Rose Klein & Marias attys	Pacific Telephone
	Trendacosta Anthony A Rose Klein & Marias attys	Pacific Telephone
	WELLS FARGO BANK NA OTHER BRANCHES	Pacific Telephone
	Panorama City Office	Pacific Telephone
	Wilshire National Corp	Pacific Telephone
1975	Bernstein Maurice MD	Pacific Telephone
	Buckeye Realty & Management Corp	Pacific Telephone
	Chiang Ching MD Inc	Pacific Telephone
	Feinberg Irwin DDS	Pacific Telephone
	Fleiderman Marcos BI MD	Pacific Telephone
	Gahagen Chas E MD	Pacific Telephone
	Georgia Lamb Personnel Agency	Pacific Telephone
	Goldman Alan DDS	Pacific Telephone
	Gordon Irving J MD A Medical Corporation	Pacific Telephone
	Hoffman Howard DDS	Pacific Telephone
	Holyoke Vernon A DDS	Pacific Telephone
	Homer Richard S A Medical Corp	Pacific Telephone
	Jurist Bernard F DDS	Pacific Telephone
	Klein Gary BI MD	Pacific Telephone
Klepp A Leonard MD Inc	Pacific Telephone	
Kuplan Dennis H DDS	Pacific Telephone	

FINDINGS

<u>Year</u>	<u>Uses</u>	<u>Source</u>
1975	Lamb Georgia Personnel Agency	Pacific Telephone
	Mark Howard L DDS	Pacific Telephone
	Meine Emile L Jr MD	Pacific Telephone
	PANORAMA PLAZA PHARMACY	Pacific Telephone
	Shore Irwin M DDS	Pacific Telephone
	Trent Wm H DDS	Pacific Telephone
	Tripe Patrick A T MD	Pacific Telephone
	Weber Jordan atty	Pacific Telephone
	Weiner Jay R DDS	Pacific Telephone
	White Bernard BI DDS	Pacific Telephone
	Adler Lawrence MD	Pacific Telephone
	Alliance Escrow Corp	Pacific Telephone
	Brentwood Mortgage Corp	Pacific Telephone
	Broffman Chas D MD	Pacific Telephone
	Covin Jerome MD	Pacific Telephone
	Van Nuys Ofc	Pacific Telephone
	Goldberg Jerome H Rose Klein & Marias attys Van Nuys Ofc	Pacific Telephone
	Van Nuys Ofc	Pacific Telephone
	Harris Adler & Covin A Medical Corp	Pacific Telephone
	Harris Alvin J MD	Pacific Telephone
	Harris Rand F Rose Klein & Marias attys	Pacific Telephone
	Hertz Steven C Rose Klein & Marias attys	Pacific Telephone
	Kalivas G P MD	Pacific Telephone
	Larwin Developments Inc	Pacific Telephone
	Marinello Arthur R psychlgst	Pacific Telephone
	Millstone Hal C DDS	Pacific Telephone
	Natl Community Mgmt Association	Pacific Telephone
	Panorama Physical Therapy	Pacific Telephone
	Panorama Plaza Building	Pacific Telephone
	Rexford Financial Corp	Pacific Telephone
	Rexford National Corp	Pacific Telephone
	Roisman Leon D DMD	Pacific Telephone
	Roisman Leon D DDM Inc	Pacific Telephone
	Rose Klein & Marias attys	Pacific Telephone
	Royal Auto Parks	Pacific Telephone
	Slipock Arthur H Rose Klein & Marias attys	Pacific Telephone
	Strauss Ronald E DDS	Pacific Telephone

FINDINGS

<u>Year</u>	<u>Uses</u>	<u>Source</u>
1975	Weber Investments Inc	Pacific Telephone
	Panorama City Office	Pacific Telephone
	San Fernando Valley Office	Pacific Telephone
	Whitaker Julian M MD	Pacific Telephone
	Wilshire National Corp	Pacific Telephone
	Wunderlich Edwin E MD	Pacific Telephone
1971	Danmar Enterprises Inc	Pacific Telephone
	Panorama Plaza Pharmacy	Pacific Telephone
	Sanders Harold J MD	Pacific Telephone
	Wellsco Data Corporation	Pacific Telephone
	Panorama City Office	Pacific Telephone
	Wellsco Data Corporation	Pacific Telephone
	San Fernando Valley Dealer Contract Center	Pacific Telephone
1970	Wilshire National Corp	Pacific Telephone
1970	LOS ANGELES COUNTY OF DISTRICT ATTORNEY	Pacific Telephone
	LOS ANGELES COUNTY OF DISTRICT ATTORNEY	Pacific Telephone
	ADLER LAWRENCE MD	Pacific Telephone
	ALLIANCE ESCROW CORP	Pacific Telephone
	BERGER KAY	Pacific Telephone
	COVIN JEROME MD	Pacific Telephone
	FEINBERG IRWIN DDS	Pacific Telephone
	FISCHER BARTON L INC MD	Pacific Telephone
	FORD HERBERT J MD	Pacific Telephone
	GEORGIA LAMB PERSONNEL AGENCY	Pacific Telephone
	GRAHAM ANGUS VALLEY MEDICAL LABS	Pacific Telephone
	HARRIS ADLER & COVIN MD	Pacific Telephone
	HARRIS ALVIN J MD	Pacific Telephone
	HOFFMAN HOWARD DDS	Pacific Telephone
	KALIVAS G P MD	Pacific Telephone
	LAMB GEORGIA PERSONNEL AGENCY	Pacific Telephone
	LAMB GEORGIA PERSONNEL AGENCY	Pacific Telephone
	MARINELLO ARTHUR R PSYCI GST	Pacific Telephone
	MILLSTONE HAL C DDS	Pacific Telephone
	PANORAMA PLAZA PHARMACY	Pacific Telephone
	ROYAL AUTO PARKS	Pacific Telephone
RUBENSTEIN HUBERT J MD	Pacific Telephone	

FINDINGS

<u>Year</u>	<u>Uses</u>	<u>Source</u>
1970	SANDERS HAROLD J MD	Pacific Telephone
	STRAUSS RONALD E DDS	Pacific Telephone
	TRENT WM H DDS	Pacific Telephone
	VALLEY MEDICAL LABS	Pacific Telephone
	WEBER JORDAN ATTY	Pacific Telephone
	WELLS FARGO BANK NA PANORAMA CITY	Pacific Telephone
	WELLS FARGO BANK NA PANORAMA CITY	Pacific Telephone
	WILSHIRE NATIONAL CORP	Pacific Telephone
	WUNDERLICH EDWIN E MD	Pacific Telephone
	ADLER LAWRENCE MD	Pacific Telephone
	ALLIANCE ESCROW CORP	Pacific Telephone
	BERGER KAY	Pacific Telephone
	COVIN JEROME MD	Pacific Telephone
	FEINBERG IRWIN DDS	Pacific Telephone
	FISCHER BARTON L INC MD	Pacific Telephone
	FORD HERBERT J MD	Pacific Telephone
	GEORGIA LAMB PERSONNEL AGENCY	Pacific Telephone
	GRAHAM ANGUS VALLEY MEDICAL LABS	Pacific Telephone
	HARRIS ADLER & COVIN MD	Pacific Telephone
	HARRIS ALVIN J MD	Pacific Telephone
	HOFFMAN HOWARD DDS	Pacific Telephone
	KALIVAS G P MD	Pacific Telephone
	LAMB GEORGIA PERSONNEL AGENCY	Pacific Telephone
	LAMB GEORGIA PERSONNEL AGENCY	Pacific Telephone
	MARINELLO ARTHUR R PSYCI GST	Pacific Telephone
	MILLSTONE HAL C DDS	Pacific Telephone
	PANORAMA PLAZA PHARMACY	Pacific Telephone
	ROYAL AUTO PARKS	Pacific Telephone
	RUBENSTEIN HUBERT J MD	Pacific Telephone
	SANDERS HAROLD J MD	Pacific Telephone
	STRAUSS RONALD E DDS	Pacific Telephone
	TRENT WM H DDS	Pacific Telephone
	VALLEY MEDICAL LABS	Pacific Telephone
	WEBER JORDAN ATTY	Pacific Telephone
	WELLS FARGO BANK NA PANORAMA CITY	Pacific Telephone

FINDINGS

<u>Year</u>	<u>Uses</u>	<u>Source</u>
1970	WELLS FARGO BANK NA PANORAMA CITY	Pacific Telephone
	WILSHIRE NATIONAL CORP	Pacific Telephone
	WUNDERLICH EDWIN E MD	Pacific Telephone
	SANDERS A MD	Pacific Telephone
	SANDERS A MD	Pacific Telephone
8122 VAN NUYS BLVD		
<u>Year</u>	<u>Uses</u>	<u>Source</u>
1985	W HITE BE RN ARD BI DOS	Pacific Bell
8123 VAN NUYS BLVD		
<u>Year</u>	<u>Uses</u>	<u>Source</u>
1970	PANORAMA CITY OFFICES	Pacific Telephone
	PANORAMA CITY OFFICES	Pacific Telephone
8125 VAN NUYS BLVD		
<u>Year</u>	<u>Uses</u>	<u>Source</u>
2001	XXXX	Haines & Company, Inc.
8126 VAN NUYS BLVD		
<u>Year</u>	<u>Uses</u>	<u>Source</u>
2013	COURTESY WHOLESALE	Cole Information Services
	PANORAMA COIN LAUNDRY	Cole Information Services
2008	ASFOUR VENTURES INC	Cole Information Services
	M Z CARPET INC	Cole Information Services
	BUYRITE WHOLESALE	Cole Information Services
2006	CARPET	Haines Company, Inc.
	COLLECTION	Haines Company, Inc.
2001	CARPET COLLECTION	Haines & Company, Inc.
	ZARABIAN Mahmoud	Haines & Company, Inc.
1985	Brians Restaurant	Pacific Bell
1980	BRIANS RESTAURANT	Pacific Telephone
1975	Brians Restaurant	Pacific Telephone
1970	MI DE DANS	Pacific Telephone
	MI DE DANS	Pacific Telephone
8134 VAN NUYS BLVD		
<u>Year</u>	<u>Uses</u>	<u>Source</u>
2013	RSVP	Cole Information Services

FINDINGS

<u>Year</u>	<u>Uses</u>	<u>Source</u>
2013	ASSISTANCE LEAGUE OF SOUTHERN CALIFO	Cole Information Services
2008	VOLUNTEER CENTER ALSC	Cole Information Services
	VOLUNTEER CENTER OF LOS ANGELES	Cole Information Services
	ASSISTANCE LEAGUE OF SOUTHERN CALIF	Cole Information Services
	ASSISTANTS LEAGUE OF CAL	Cole Information Services
	RETIRED & SENIOR VOLUNTEER PROGRAM	Cole Information Services
	LAW OFFICES DONALD V BLOCK	Cole Information Services
	FREEDMAN LEONARD L ATTORNEY	Cole Information Services
	COLLINS PROTECTIVE SERVICES	Cole Information Services
	FAIR HOUSNG CONCL SAN FERNANDO	Cole Information Services
	BAILEY JOS R	Cole Information Services
2006	ASSISTANCE LEAGUE VOL	Haines Company, Inc.
	CENTER BAILEY & BLOCK	Haines Company, Inc.
	ATTYS BAILEY JOS RATTY	Haines Company, Inc.
	BLOCK DONALD V	Haines Company, Inc.
	ATTY COLLNS	Haines Company, Inc.
	PROTECTIVE FAIR HSNG	Haines Company, Inc.
	COUNCIL RETIRED SENIOR	Haines Company, Inc.
	VOLPROGRAM	Haines Company, Inc.
	RETIRED SENIOR	Haines Company, Inc.
	VOLPROGRAM RSVP	Haines Company, Inc.
2001	VOLUNTEER	Haines Company, Inc.
	CENTER VOLUNTEER	Haines Company, Inc.
	CENTER OF LA	Haines Company, Inc.
	BUILDING	Haines & Company, Inc.
	ASIAN PACIFIC COMMUNITY SERVS	Haines & Company, Inc.
	BAILEY JOS R ATTY	Haines & Company, Inc.
	BAILEY & BLOCK ATTYS	Haines & Company, Inc.
	BLOCK DONALD V ATTY	Haines & Company, Inc.
	CATHOLIC BIG BROTHERS	Haines & Company, Inc.
	COLLINS PROTECTIVE	Haines & Company, Inc.
FAIR HSNG COUNCIL	Haines & Company, Inc.	
FREEDMAN LEONARD L ATTY	Haines & Company, Inc.	
K & M INTERNATIONAL	Haines & Company, Inc.	
R S V P	Haines & Company, Inc.	

FINDINGS

<u>Year</u>	<u>Uses</u>	<u>Source</u>	
2001	RETIRED SENIOR VOL PROGRAM	Haines & Company, Inc.	
	RETIRED SENIOR VOL PROGRAM	Haines & Company, Inc.	
	VOLUNTEER CENTER	Haines & Company, Inc.	
1995	Bailey Jos R atty	Pacific Bell	
	Fair Hilts Farms	Pacific Bell	
	I Fair Housing Council Fax Line	Pacific Bell	
	Freedman Leonard L atty	Pacific Bell	
1991	Family Law Center Of The San Fernando Bar Assoc	Pacific Bell	
	Gepner Philip Natty	Pacific Bell	
	From Los Angeles Telephones Call	Pacific Bell	
	Marki	Pacific Bell	
	Passin Robert F atty	Pacific Bell	
	From Los Angeles Telephones Call	Pacific Bell	
	Power Personnel	Pacific Bell	
	S AN FE RN AN DO VALLE Y BAR AS S N	Pacific Bell	
	San Fernando Valley Bilingual Ministries Arleta	Pacific Bell	
	Voc Aid Counseling Ofc	Pacific Bell	
	Boss Donald Jatty	Pacific Bell	
	From Los Angeles Telephones Call	Pacific Bell	
	Boss J & E	Pacific Bell	
	Boss J & P	Pacific Bell	
	Chester Alan C	Pacific Bell	
	Chester CL	Pacific Bell	
	Chester D O	Pacific Bell	
	Chester Dan Nor	Pacific Bell	
	1990	BOSS DONALD J ATTY VAN NUYS	Pacific Bell
		GEPNER PHILIP N ATTY VAN NUYS	Pacific Bell
PASSIN ROBERT F ATTY VAN NUYS		Pacific Bell	
1986	FIRSTOURS P CITY	Pacific Bell	
	BOSS DONALD J ATTY VAN NUYS	Pacific Bell	
	GEPNER PHILIP N ATTY VAN NUYS	Pacific Bell	
	PASSIN ROBERT F ATTY VAN NUYS	Pacific Bell	
	UDCORP INDUSTRIES VAN NUYS	Pacific Bell	
1985	AMF Tours	Pacific Bell	
	Chester Alan C	Pacific Bell	
	Branch Offices	Pacific Bell	
	Gepner Philip N atty	Pacific Bell	

FINDINGS

<u>Year</u>	<u>Uses</u>	<u>Source</u>
1985	From Los Angeles Telephones Call	Pacific Bell
	Metropolitan Life Insurance Company	Pacific Bell
	Passin Robert F atty	Pacific Bell
	From Los Angeles Telephones Call	Pacific Bell
	S AN FE RN AN DO VALLE Y BAR AS S N	Pacific Bell
	Security Mortgage	Pacific Bell
	From Orange Telephones Call	Pacific Bell
	S E CURITY MOVIN G	Pacific Bell
	UDCORP Industries	Pacific Bell
	Udcorp Industries	Pacific Bell
	From Los Angeles Telephones Call	Pacific Bell
	Ude Clifford	Pacific Bell
	FIRSTOURS P CITY	Pacific Bell
	FIRSTOURS PCITY	Pacific Bell
	Firstours	Pacific Bell
	Reservations	Pacific Bell
	Administration	Pacific Bell
	FIRSTOURS PANORAMA CITY	Pacific Bell
1980	MARTIN ROY	Pacific Telephone
1975	MARTIN ROY E auto sls	Pacific Telephone
1970	MARTIN S ROY AUTO UPHOLSTERY SHOP	Pacific Telephone
	MARTIN S ROY AUTO UPHOLSTERY SHOP	Pacific Telephone

8146 VAN NUYS BLVD

<u>Year</u>	<u>Uses</u>	<u>Source</u>
2006	UNIFORMS INC	Haines Company, Inc.
2001	UNIFORMS INC	Haines & Company, Inc.
1991	UN IFORMS IN C redi	Pacific Bell
1985	UN IFORMS IN C retl	Pacific Bell
1980	UNIFORMS INC RETL	Pacific Telephone
1975	UNIFORMS INC retl	Pacific Telephone
1970	POTRERO S CALIFORNIA INN VAN NUYS	Pacific Telephone
	POTRERO S CALIFORNIA INN VAN NUYS	Pacific Telephone

FINDINGS

8156 VAN NUYS BLVD

<u>Year</u>	<u>Uses</u>	<u>Source</u>
2008	IGLESIA EL NUEVO PACTO	Cole Information Services

Van Nuys Blvd

8156 Van Nuys Blvd

<u>Year</u>	<u>Uses</u>	<u>Source</u>
2006	IGLESIA PENTECOSTES EL NUEVO	Haines Company, Inc.
2001	IGLESIA PENTECOSTES EL NUEVO	Haines & Company, Inc. Haines & Company, Inc.
1985	Van Nuys Carpet & Design Center	Pacific Bell
1980	SLEEPY HOLLOW SLEEP SHOP	Pacific Telephone
1976	Golden Rule Furniture Co	Pacific Telephone
1975	Golden Rule Furniture Co	Pacific Telephone
1971	Riverside Furniture Co Golden Rule Furniture Co	Pacific Telephone Pacific Telephone
1970	GOLDEN RULE FURNITURE CO RIVERSIDE FURN CO GOLDEN RULE FURNITURE CO RIVERSIDE FURN CO	Pacific Telephone Pacific Telephone Pacific Telephone Pacific Telephone
1962	GOLDEN RULE FURNITURE CO GOLDEN RULE FURN CO RIVERSIDE FURN CO Riverside Furn Co	Pacific Telephone Pacific Telephone Pacific Telephone Pacific Telephone
1956	GOLDEN RULE FURN CO	Pacific Telephone
1950	PANORAMA VARIETY PANORAMA VARIETY	Pacific Telephone Pacific Telephone

VAN NUYS BLVD

8158 VAN NUYS BLVD

<u>Year</u>	<u>Uses</u>	<u>Source</u>
2001	XXXX	Haines & Company, Inc.
1956	GOOD SPIRIT BOYS THE LIQRS	Pacific Telephone
1950	GOOD SPIRIT BOYS THE LIQRS GOOD SPIRIT BOYS THE LIQRS	Pacific Telephone Pacific Telephone

FINDINGS

8160 VAN NUYS BLVD

<u>Year</u>	<u>Uses</u>	<u>Source</u>
2013	AIR VOICE WIRELESS	Cole Information Services
	2WAY WIRELESS	Cole Information Services
	CLEARWIRE	Cole Information Services
2006	CONDOR DRIVING	Haines Company, Inc.
	SCHOOL SUTECH	Haines Company, Inc.
	SUTECH VOC	Haines Company, Inc.
	TECH TRAINING	Haines Company, Inc.
2001	XXXX	Haines & Company, Inc.
1990	MIKE S PIZZA PANORAMA CITY	Pacific Bell
1986	MIKE S PIZZA PANORAMA CITY	Pacific Bell
1985	From Los Angeles Telephones Call	Pacific Bell
	Panorama City	Pacific Bell
1981	MIKE S PIZZA PANORAMA CITY	Pacific Telephone
1980	MIKES PIZZA	Pacific Telephone
1976	Mikes Pizza	Pacific Telephone
1975	Van Nuys	Pacific Telephone
1971	Mikes Pizza	Pacific Telephone
1970	MIKE S PIZZA	Pacific Telephone
	MIKE S PIZZA	Pacific Telephone

8162 VAN NUYS BLVD

<u>Year</u>	<u>Uses</u>	<u>Source</u>
2013	CLINICA LA MILAGROSA	Cole Information Services
	MARIA LILIBETH SY MD INC	Cole Information Services
2008	CLINICA LA MILAGROSA	Cole Information Services
	MARIA SY MD	Cole Information Services
2006	MD INC	Haines Company, Inc.
	MILAGROSA MARIA ULIBETH SY	Haines Company, Inc.
	CLINICALA	Haines Company, Inc.
2001	ELEGANT THRIFT STORE	Haines & Company, Inc.
1995	Nu Vision Optical	Pacific Bell
1991	Panorama City	Pacific Bell
	Reseda Loehmanns Shopping Plaza Rsd	Pacific Bell
	Panoraia City	Pacific Bell
1990	NU VISION OPTICAL STORE	Pacific Bell
1986	RIPS EYEGLASSES UNLIMITED STORES	Pacific Bell
1985	Rips Opticians	Pacific Bell

FINDINGS

<u>Year</u>	<u>Uses</u>	<u>Source</u>
1985	Rips Vision Centers	Pacific Bell
	GOLDMAN ALVIN OD IN C	Pacific Bell
	RIPS VISION CENTERS STORES	Pacific Bell
	RIPS VISION CENTERS LOS ANGELES	Pacific Bell
	RIPS VISION CENTERS LOS	Pacific Bell
	Panorama City	Pacific Bell
1975	Wherehouse Records	Pacific Telephone

8200 VAN NUYS BLVD

<u>Year</u>	<u>Uses</u>	<u>Source</u>
2008	A AAA CONTRACTOR STATE LICENSE SCHOO	Cole Information Services
	A PLUS FURNITURE	Cole Information Services
	CONTRACTORS STATE LICENSE SERVICE	Cole Information Services
2001	XXXX	Haines & Company, Inc.
1985	Century Sales	Pacific Bell
	Century Screen & Glass	Pacific Bell
	Professional Audio Service	Pacific Bell
1980	CENTURY SALES	Pacific Telephone
1975	Century Sales	Pacific Telephone

8201 VAN NUYS BLVD

<u>Year</u>	<u>Uses</u>	<u>Source</u>
2008	SU CASA DE DESCUENTO	Cole Information Services
	LORISA CORP	Cole Information Services

Van Nuys Blvd

8201 Van Nuys Blvd

<u>Year</u>	<u>Uses</u>	<u>Source</u>
2001	XXXX	Haines & Company, Inc.
1991	Panorama City	Pacific Bell
	Savings Dept	Pacific Bell
1985	Panorama City	Pacific Bell
1980	GREAT WESTERN SAVINGS AND LOAN ASSOCIATION SAVINGS & SAVINGS ACCOUNT LOANS	Pacific Telephone
1976	GREAT WESTERN SAVINGS AND LOAN ASSOCIATION Los Angeles Effective Sunset	Pacific Telephone
	Panorama City	Pacific Telephone

FINDINGS

<u>Year</u>	<u>Uses</u>	<u>Source</u>
1975	Panorama City	Pacific Telephone
1971	Gardena	Pacific Telephone
	Panorama City	Pacific Telephone
1962	VAN NUYS SAVINGS & LOAN ASSN	Pacific Telephone
	VAN NUYS SAVINGS & LOAN ASSN	Pacific Telephone
	Panorama City Br	Pacific Telephone

VAN NUYS BLVD

8204 VAN NUYS BLVD

<u>Year</u>	<u>Uses</u>	<u>Source</u>
2013	EMANUEL NO 2 PUPUSERIA Y RESTARAUNT	Cole Information Services
	PURA UVA MAMI RESTAURANTE SA	Cole Information Services
2008	PURA UVA MAMI RESTAURANTE SALVADORE	Cole Information Services
2006	RSTRNTE SLVDRNO	Haines Company, Inc.
	PURAUVAMAMI	Haines Company, Inc.
2001	XXXX	Haines & Company, Inc.
1995	Para Dice Club	Pacific Bell
1991	Para Dice Club	Pacific Bell
	Para Dice Club	Pacific Bell
1985	Para Dice Club	Pacific Bell
1980	PARADICE CLUB	Pacific Telephone
1975	Paradice Club	Pacific Telephone

8206 VAN NUYS BLVD

<u>Year</u>	<u>Uses</u>	<u>Source</u>
2008	MORE FOR LESS	Cole Information Services
	LATIN MUSIC	Cole Information Services
2006	NUMBER EGMTN	Haines Company, Inc.
	LATIN MUSIC WRHS	Haines Company, Inc.
1991	Krakatoa	Pacific Bell
	Krakauer A	Pacific Bell
	Krakauer L	Pacific Bell
1985	Java Restaurants	Pacific Bell
1980	ESTABONS MEXICAN CAFE	Pacific Telephone
1975	Fernandos Mexican Restaurant	Pacific Telephone
1970	FERNANDO S MEXICAN RESTAURANT	Pacific Telephone
	FERNANDO S MEXICAN RESTAURANT	Pacific Telephone

FINDINGS

8208 VAN NUYS BLVD

<u>Year</u>	<u>Uses</u>	<u>Source</u>
2013	BOTANICA B & V	Cole Information Services
2008	FIESTA SUPPLIES	Cole Information Services
2006	FIESTASUPPUES	Haines Company, Inc.
1985	Valley Pipes N Blends	Pacific Bell
1980	THE TINDER BOX	Pacific Telephone
	TINDER BOX THE	Pacific Telephone
1975	Tinder Box The	Pacific Telephone

8210 VAN NUYS BLVD

<u>Year</u>	<u>Uses</u>	<u>Source</u>
2013	DISH NETWORK	Cole Information Services
	CABLE TV ALTERNATIVES	Cole Information Services
	SPRINT	Cole Information Services
2008	CELLCO PARTNERSHIP	Cole Information Services
2006	JOSELINES	Haines Company, Inc.
	CELLULAR VIDEO	Haines Company, Inc.
1991	Poupee Cafe	Pacific Bell
1985	Numero Uno Pizzeria	Pacific Bell

8212 VAN NUYS BLVD

<u>Year</u>	<u>Uses</u>	<u>Source</u>
2013	GOLD & SILVER BUYERS	Cole Information Services
1980	NEW CLASSIC CAT THE	Pacific Telephone
1975	Classic Cat	Pacific Telephone
	Classic Cat	Pacific Telephone

8214 VAN NUYS BLVD

<u>Year</u>	<u>Uses</u>	<u>Source</u>
2013	KIDS DENTAL PANORAMA CITY	Cole Information Services
2006	PAYLESS CLOTHING	Haines Company, Inc.
1991	Corporate Ofc	Pacific Bell
	Numero Uno Corporate Offices	Pacific Bell
1985	Sicity Sub	Pacific Bell
1980	DIGITAL REPAIR CENTERS	Pacific Telephone
1975	KUNG FU SCHOOL	Pacific Telephone
1971	Copytronic bus machs	Pacific Telephone

FINDINGS

8215 VAN NUYS BLVD

<u>Year</u>	<u>Uses</u>	<u>Source</u>	
2013	DAISY MD CARE	Cole Information Services	
	JULIAN VENUS N MD	Cole Information Services	
	CHO GRACE H DDS	Cole Information Services	
	AVANT GARDE DENTAL ARTS	Cole Information Services	
	VALLEY FAMILY HEALTH CENTER	Cole Information Services	
	KENSKI PROPERTIES	Cole Information Services	
	NUTRITIONAL INFANT PRODUCT	Cole Information Services	
	DR ALBERT FAMILY DENTISTRY	Cole Information Services	
	DENTISTS ON CALL	Cole Information Services	
	DYGREY ERLINDA MD	Cole Information Services	
	FIRST CHOICE HEALTH CARE	Cole Information Services	
2008	PLB PANORAMA DENTAL CENTER	Cole Information Services	
	CAROL PRECIADO DMD	Cole Information Services	
	MARCO FABRIEGA MD	Cole Information Services	
	PEAN MARIE THERESE	Cole Information Services	
	JOHN BRASCH MD	Cole Information Services	
	GRACE H CHO DDS	Cole Information Services	
	PANORAMA CITY MEDICAL CENTER INC	Cole Information Services	
	A CAMERA READY SMILE	Cole Information Services	
	MEDICAL GROUP PHARMACY	Cole Information Services	
	MEDICAL DR WEIGHT CONTROL CENTER	Cole Information Services	
	JULIAN F VENUS MD	Cole Information Services	
	DENTIST ON CALL	Cole Information Services	
	CV HEALTH SERVICES INC	Cole Information Services	
	ROBLES CHRISTLINE S DDS CORP	Cole Information Services	
	VAN NUYS MISSION MEDICAL CLINIC	Cole Information Services	
	THELMA BUADO DMD	Cole Information Services	
	HYE MEDICAL CONSULTING	Cole Information Services	
	2006	VANRASMDCLCLNC ATLNTC CREST	Haines Company, Inc.
		CONSULTING SERV ATLNTC CREST	Haines Company, Inc.
CONSULTING SV INC AVANT GARDE		Haines Company, Inc.	
DENTAL ARTS BUADO THELMA		Haines Company, Inc.	
DMD CHO GRACE HDDS		Haines Company, Inc.	
DENTISTS ON CALL		Haines Company, Inc.	
HYEMED		Haines Company, Inc.	
CONSULTING JULIAN VENUS N MD		Haines Company, Inc.	

FINDINGS

<u>Year</u>	<u>Uses</u>	<u>Source</u>
2006	MD WEIGHT	Haines Company, Inc.
	CONTRL MDCL	Haines Company, Inc.
	CLINICS MEDICAL GROUP	Haines Company, Inc.
	PHARMACY NORTHEASTVLY	Haines Company, Inc.
	HLTH CORP HIV NUTRITIONAL	Haines Company, Inc.
	INFANT PRODUCTS	Haines Company, Inc.
	PEANMARIE	Haines Company, Inc.
	THERESEMD PRECIADO CAROL	Haines Company, Inc.
	DMD RROBLES	Haines Company, Inc.
	CHRISTLINE SDDS	Haines Company, Inc.
	VAN NUYS MSN	Haines Company, Inc.
2001	MDCLCLNC	Haines Company, Inc.
	VAN RAS MDCL CLNC	Haines & Company, Inc.
	A A A MEDICAL MANAGEMENT GROUP	Haines & Company, Inc.
	ADELI NANCY DDS	Haines & Company, Inc.
	AMERICAN SMILE DENTAL LAB	Haines & Company, Inc.
	ARAM HARTLEY HERRICK MD	Haines & Company, Inc.
	AVANTGARDE DNTL ART	Haines & Company, Inc.
	BUADO THELMA DMD	Haines & Company, Inc.
	CAFARO CHIROPRACTIC CLINIC	Haines & Company, Inc.
	CAFARO CLINICA QUIROPRACTICA	Haines & Company, Inc.
	CAFARO PAT DC	Haines & Company, Inc.
	CHO GRACE H DDS	Haines & Company, Inc.
	DEMOS CHRIS W MD	Haines & Company, Inc.
	DENTISTS ON CALL	Haines & Company, Inc.
	FABRIEGA MARCO MD	Haines & Company, Inc.
	JULIAN VENUS N MD	Haines & Company, Inc.
	K N M CORP	Haines & Company, Inc.
	M D WEIGHT CONTROL	Haines & Company, Inc.
	MARIAN HEALTH CAREER CENTER	Haines & Company, Inc.
	MEDICAL GROUP PHARMACY	Haines & Company, Inc.
MENDIOLA ARMINDA B DMD	Haines & Company, Inc.	
MISSION MEDICAL FAMILY CLINIC	Haines & Company, Inc.	
NORTHEAST VALLEY HEALTH CORP	Haines & Company, Inc.	
PEAN MARIE THERESE MD	Haines & Company, Inc.	
PRECIADO CAROL DMD	Haines & Company, Inc.	
ROBLES CHRISTINE S DDS	Haines & Company, Inc.	
VALLEY DELTA MEDICAL GROUP	Haines & Company, Inc.	

FINDINGS

<u>Year</u>	<u>Uses</u>	<u>Source</u>	
1995	American Smile Dental Lab	Pacific Bell	
	Beck Milton MD	Pacific Bell	
	Berger Andre MD	Pacific Bell	
	Herrera Humberto MD	Pacific Bell	
	Latto Ira S MD Medical Corp	Pacific Bell	
	Markman Stuart R DOS	Pacific Bell	
	Cafaro Pat DC	Pacific Bell	
	Markman Stuart R DDS	Pacific Bell	
	Sharma Salila MD	Pacific Bell	
1991	Panorama Medical Management	Pacific Bell	
	Quint Jerry M DDS	Pacific Bell	
	Quint Victor F	Pacific Bell	
	Sharma Salila MD	Pacific Bell	
	Singh Shivdya MD	Pacific Bell	
	Van Nuys Accu Care Medical Group	Pacific Bell	
	Zarow Merle C d DS	Pacific Bell	
	All Valley Professional Pharmacy	Pacific Bell	
	Beck Milton MD	Pacific Bell	
	Beck Milton MD	Pacific Bell	
	Beck Norma Ph D	Pacific Bell	
	Beck Ozzie	Pacific Bell	
	Bergamo M Darko dnt Itab	Pacific Bell	
	Kamei Jerome S DDS	Pacific Bell	
	LAPIN ALVIN MODS	Pacific Bell	
	Latto Ira S MD Medical Corp	Pacific Bell	
	Markman Stuart RDDS	Pacific Bell	
	Panorama Medical Clinic	Pacific Bell	
	Rosenbaum Malcolm K MD	Pacific Bell	
	Shapiro Ansell BMD	Pacific Bell	
	Better Living Institute Inc	Pacific Bell	
	Bettera	Pacific Bell	
	Markman Stuart R DDS	Pacific Bell	
	Markman Sylvan & Gwen	Pacific Bell	
	Mid Valley Medical Group	Pacific Bell	
	Panorama Medical Group	Pacific Bell	
	Beck Milton MD	Pacific Bell	
	1990	ZAROW MERLE C DDS VAN NOYS	Pacific Bell
		VAN-ROS MEDICAL CLINIC VAN NUYS	Pacific Bell

FINDINGS

<u>Year</u>	<u>Uses</u>	<u>Source</u>
1986	VAN-ROS MEDICAL CLINIC VAN NUYS	Pacific Bell
	ZAROW MERLE C DDS VAN NUYS	Pacific Bell
1985	Ofc	Pacific Bell
	Canelo Roger MD	Pacific Bell
	Kamei Jerome S DDS	Pacific Bell
	LAPIN ALVIN M DDS	Pacific Bell
	Lapin Amy	Pacific Bell
	Rosenbaum Malcolm K MD	Pacific Bell
	Shapiro Ansell BI MD	Pacific Bell
	Shapiro BI B	Pacific Bell
	Shapiro Barry	Pacific Bell
	Shapiro Barry	Pacific Bell
	Bergamo M Darko dnti lab	Pacific Bell
	Latto Ira S MD Medical Corp	Pacific Bell
	Markman Stuart R DDS	Pacific Bell
	Avantsarde Dental Arts	Pacific Bell
	Benveniste Harvey MD	Pacific Bell
	Bonsun Trading Co	Pacific Bell
	Quint Jerry M DDS	Pacific Bell
	Rogers Alexander MD	Pacific Bell
	Rogers Estera MD	Pacific Bell
	Rogers F J	Pacific Bell
	Singh Shivdya MD	Pacific Bell
	Van Ros Medical Clinic	Pacific Bell
	From Los Angeles Telephones Call	Pacific Bell
	From Los Angeles Telephones Call	Pacific Bell
1981	VAN ROS MEDICAL CLINIC VAN NUYS	Pacific Telephone
	WORTNER ALESH F DR DNTST VAN NUYS	Pacific Telephone
1980	ARAM HARTLEY HERRICK MD	Pacific Telephone
	BURATTI RICHARD A DPM PANORAMA CITY	Pacific Telephone
	E B FRANKEL VAN NUYS	Pacific Telephone
	AFFILIATED DERMATOLOGISTS MEDICAL GROUP	Pacific Telephone
	AMERICAN PHYSICIAN MANAGEMENT CORP	Pacific Telephone
	CAMPBELL BERNARD F MD	Pacific Telephone
	CERAMICS LIVE DENTAL LAB	Pacific Telephone

FINDINGS

<u>Year</u>	<u>Uses</u>	<u>Source</u>
1980	COSMETIC SURGERY CENTER MEDICAL GROUP	Pacific Telephone
	DISCO DRUG & PHARMACY	Pacific Telephone
	FRANKEL EDW B MD	Pacific Telephone
	GRUBER LEONARD MD	Pacific Telephone
	KO SUK KYU DDS	Pacific Telephone
	PANCHENATHAN R MD	Pacific Telephone
	QUINT JERRY M DDS	Pacific Telephone
	SAMBASIVAN V MD	Pacific Telephone
	SRINIVASAN R MD	Pacific Telephone
	VAN ROS MEDICAL CLINIC	Pacific Telephone
	VASAN R S MD	Pacific Telephone
	WEIGHT REDUCTION MEDICAL CLINICS	Pacific Telephone
	WORTNER ALESH F DR DNTST	Pacific Telephone
	ZAROW MERLE C DDS	Pacific Telephone
	ADELMANN JEROME MD	Pacific Telephone
	BERGAMO M DARKO DNTLLAB	Pacific Telephone
	BURKETT JOHN W MD	Pacific Telephone
	CANELO ROGER MD	Pacific Telephone
	CROSSWHITE VERNON J DDS	Pacific Telephone
	FERGUSON S H MD	Pacific Telephone
	KARR ATIDA H MD	Pacific Telephone
	KARR MEDICAL GROUP INC WEIGHT CONTRT	Pacific Telephone
	LAPIN ALVIN M DDS	Pacific Telephone
	LATTO IRA S MEDICAL CORP	Pacific Telephone
	MARKMAN STUART R DDS	Pacific Telephone
	MCCORQUODALE DOUGLAS LYNN MD	Pacific Telephone
	ROSENBAUM MALCOLM K MD	Pacific Telephone
	SHAPIRO ANSELL B MD	Pacific Telephone
	SHELDON SIEFRIED MD	Pacific Telephone
1976	VALLEY ENCEPHALOGRAPHIC SERVICE INC	Pacific Telephone
	Van Ros Medical Clinic	Pacific Telephone
1975	Ad Medco	Pacific Telephone
	Campbell Bernard F MD	Pacific Telephone
	Disco Drug & Pharmacy	Pacific Telephone
	Fleischner J Robert MD	Pacific Telephone
	Mezquita Ruth MD psychiatrist	Pacific Telephone

FINDINGS

<u>Year</u>	<u>Uses</u>	<u>Source</u>
1975	Nehorayan S MD	Pacific Telephone
	Panorama Medical Clinic	Pacific Telephone
	Van Nuys	Pacific Telephone
	Adelmann Jerome MD	Pacific Telephone
	Aram Hartley Herrick MD	Pacific Telephone
	Bergamo M Darko dntl lab	Pacific Telephone
	Buratti Richard A DPM	Pacific Telephone
	Burkett John W MD	Pacific Telephone
	Canelo Roger MD	Pacific Telephone
	Ferguson S H MD	Pacific Telephone
	Karr Atida H MD	Pacific Telephone
	Karr Medical Group Inc weight contrl	Pacific Telephone
	Latto Ira S Medical Corp	Pacific Telephone
	Mc Corquodale Douglas Lynn MD	Pacific Telephone
	Panorama Medical Arts Building	Pacific Telephone
	Rose Robert A DDS	Pacific Telephone
	Shapiro Ansell BI MD	Pacific Telephone
	Sheldon Siegfried MD	Pacific Telephone
	Sirikoranun Irene MD	Pacific Telephone
	VALLEY ENCEPHALOGRAPHIC SERVICE INC	Pacific Telephone
	Western Electro Sleep Center	Pacific Telephone
	Tinetti Ernest F MD	Pacific Telephone
	Wortner Alesh F Dr dntst	Pacific Telephone
	Van Nuys	Pacific Telephone
1971	VALLEY ENCEPHALOGRAPHIC SERVICE INC	Pacific Telephone
	Morris Hugh MD	Pacific Telephone
1970	CAMPBELL BERNARD F MD	Pacific Telephone
	DANEULT FERNAND JOS MD	Pacific Telephone
	PANORAMA MEDICAL ARTS BUILDING	Pacific Telephone
	CAMPBELL BERNARD F MD	Pacific Telephone
	DANEULT FERNAND JOS MD	Pacific Telephone
	DISCO DRUG & PHARMACY	Pacific Telephone
	FLEISCHNER J ROBERT MD	Pacific Telephone
	IMBERMAN NORMAN H DP	Pacific Telephone
	MONACO A P DP	Pacific Telephone
	NEHORAYAN S MD	Pacific Telephone
	PANORAMA MEDICAL ARTS BUILDING	Pacific Telephone

FINDINGS

<u>Year</u>	<u>Uses</u>	<u>Source</u>
1970	DISCO DRUG & PHARMACY	Pacific Telephone
	FLEISCHNER J ROBERT MD	Pacific Telephone
	IMBERMAN NORMAN H DP	Pacific Telephone
	MONACO A P DP	Pacific Telephone
	NEHORAYAN S MD	Pacific Telephone
1967	VALLEY ENCEPHALOGRAPHIC SERVICE	Pacific Telephone
	Huntington Park Saturn & Rita	Pacific Telephone
1962	HORTON & CONVERSE Other store	Pacific Telephone
	Rubenstein Hubert J MD	Pacific Telephone

8216 VAN NUYS BLVD

<u>Year</u>	<u>Uses</u>	<u>Source</u>
2001	XXXX	Haines & Company, Inc.
1986	NORWEST FINANCIAL	Pacific Bell
1980	DIAL FINANCE LOANS CANOGA PARK	Pacific Telephone
1976	DIAL FINANCE loans	Pacific Telephone
	Panorama City	Pacific Telephone
1975	Panorama City	Pacific Telephone
1971	Downey	Pacific Telephone
	Panorama City	Pacific Telephone
1967	DIAL FINANCE COMPANIES loans Affiliated Companies	Pacific Telephone

8218 VAN NUYS BLVD

<u>Year</u>	<u>Uses</u>	<u>Source</u>
2013	FRANCISCOS HALLOWEEN SHOP	Cole Information Services
2008	5R HEALTH	Cole Information Services
2006	5 RHEALTH	Haines Company, Inc.
2001	XXXX	Haines & Company, Inc.
1985	Suprenant Isadore	Pacific Bell
	Supreme Stationers	Pacific Bell
	Suprenant C M	Pacific Bell
	Supreme Sweeper Service	Pacific Bell
1980	AVCO FINANCIAL SERVICES	Pacific Telephone
1976	Panorama City	Pacific Telephone
	Arcadia	Pacific Telephone
1975	Panorama City	Pacific Telephone
1970	MCCOWN-VIKING TAX SERVICE VAN NUYS	Pacific Telephone

FINDINGS

<u>Year</u>	<u>Uses</u>	<u>Source</u>
1970	MCCOWN-VIKING TAX SERVICE VAN NUYS	Pacific Telephone
	VALLEY WEDDING CENTER	Pacific Telephone
	VALLEY WEDDING CENTER	Pacific Telephone

8220 VAN NUYS BLVD

<u>Year</u>	<u>Uses</u>	<u>Source</u>
2013	ASIA BUFFET	Cole Information Services
2008	J J BUFFET	Cole Information Services
2006	ASIABUFFET	Haines Company, Inc.
1991	Sapporo Japanese Restaurant	Pacific Bell
1985	S APPORO JAPAN E S E R E S TAURAN T	Pacific Bell
	Sapronetti Irene	Pacific Bell
1980	SAPORO RESTAURANT	Pacific Telephone
1971	WALL UNITS INC	Pacific Telephone
1970	WALL FURNITURE	Pacific Telephone
	WALL UNITS INC	Pacific Telephone
	WALL FURNITURE	Pacific Telephone
	WALL UNITS INC	Pacific Telephone

8222 VAN NUYS BLVD

<u>Year</u>	<u>Uses</u>	<u>Source</u>
2001	XXXX	Haines & Company, Inc.
1980	BRODNAX WM BLAND ATTY	Pacific Telephone
	WISNER BRYCE D ATTY	Pacific Telephone
1975	RALEIGH CYCLE CENTRE	Pacific Telephone
1971	JAMES & WILLIAMS SHOE CO	Pacific Telephone
1970	JAMES & WILLIAMS SHOE CO	Pacific Telephone
	JAMES & WILLIAMS SHOE CO	Pacific Telephone

8224 VAN NUYS BLVD

<u>Year</u>	<u>Uses</u>	<u>Source</u>
1995	Imperial Thrift And Loan Association	Pacific Bell
1990	IMPERIAL THRIFT & LOAN ASSN VAN NUYS	Pacific Bell
1986	IMPERIAL THRIFT & LOAN ASSN VAN NUYS	Pacific Bell
1985	From Los Angeles Telephones Call	Pacific Bell
1981	IMPERIAL THRIFT & LOAN ASSN VAN NUYS	Pacific Telephone

FINDINGS

<u>Year</u>	<u>Uses</u>	<u>Source</u>
1980	IMPERIAL THRIFT AND LOAN ASSOCIATION	Pacific Telephone
1975	So Calif Amusement Machines	Pacific Telephone
	Arcade USA	Pacific Telephone

8226 VAN NUYS BLVD

<u>Year</u>	<u>Uses</u>	<u>Source</u>
2013	POWER DOLLAR	Cole Information Services
2008	JO ANN FABRICS & CRAFTS	Cole Information Services
2006	GIANT DOLLAR NO 109	Haines Company, Inc.
1985	House Of Fabrics	Pacific Bell
	House Of Fabric	Pacific Bell

8227 VAN NUYS BLVD

<u>Year</u>	<u>Uses</u>	<u>Source</u>
2013	VAN NUYS PANORAMA DENTAL CENTER	Cole Information Services
	GEREIS MAHFOUZ M DDS INC	Cole Information Services
2008	MAHFOUZ M GEREIS DDS	Cole Information Services
	VAN NUYS PANORAMA DENTAL CENTER	Cole Information Services
2006	PANORAMA DENTAL	Haines Company, Inc.
	DNTST VAN NUYS	Haines Company, Inc.
	DDS INC VAN NUYS FMLY	Haines Company, Inc.
	DDS INC GEREIS MAHFOUZ M	Haines Company, Inc.
	GEREIS MAHFOUZ M	Haines Company, Inc.
2001	VAN NUYS PANORAMA DENTAL CTR	Haines & Company, Inc.
	VAN NUYS PANORAMA DENTAL CTR	Haines & Company, Inc.
	VAN NUYS FMLY DNTST	Haines & Company, Inc.
	GEREIS MAHFOUZ M DDS INC	Haines & Company, Inc.
	GEREIS MAHFOUZ M DDS INC	Haines & Company, Inc.
1995	Gereis Mahfouz M DDS Inc	Pacific Bell
	Gereis Mahfouz M DDS Inc	Pacific Bell
	Van Nuys Panorama Dental Center	Pacific Bell
1991	Van Nuys Panorama Dental Center	Pacific Bell
	Van Nuys Family Dentistry	Pacific Bell
	Gereis Mahfouz M DDS Inc	Pacific Bell
	Alonso Esperansa	Pacific Bell
	Alonso Dental Ceramic	Pacific Bell
	Van Nuys Panorama Dental Center	Pacific Bell

FINDINGS

<u>Year</u>	<u>Uses</u>	<u>Source</u>
1991	Gereis Mahfouz Dds	Pacific Bell
1986	BARRETO FERNANDO DDS VAN NUYS	Pacific Bell
	ELENES DANIEL DDS VAN NUYS	Pacific Bell
	PANORAMA DENTAL GROUP VAN NUYS	Pacific Bell
1985	PAN ORAMA DE N TAL GROUP	Pacific Bell
	From Los Angeles Telephones Call	Pacific Bell
	Elenes Daniel DDS	Pacific Bell
	Elenes Frank	Pacific Bell
1980	SILVERMAN EDWARD A DDS	Pacific Telephone
	RANDALL JEROME B DDS	Pacific Telephone
	PANORAMA DENTAL GROUP	Pacific Telephone
	JEROME B RANDALL DDS	Pacific Telephone
	EDWARD A SILVERMAN DDS VAN NUYS	Pacific Telephone
1940	Moreau A J	Los Angeles Directory Co.

8229 VAN NUYS BLVD

<u>Year</u>	<u>Uses</u>	<u>Source</u>
2008	NOB HILL RESTAURANT & BANQUET HALL	Cole Information Services
2006	CENTER	Haines Company, Inc.
	NOB HILL BANQUET	Haines Company, Inc.
2001	NOB HILL CATERING CENTER	Haines & Company, Inc.
	NOB HILL BANQUET CENTER	Haines & Company, Inc.
	DEMIRJIAN Zaven	Haines & Company, Inc.
1995	Nob Hill Banquet Center	Pacific Bell
	New Nob Hill Banquet Center	Pacific Bell
1991	Nob Hill Banquet Center	Pacific Bell
1986	NEW NOB HILL BANQUET CENTER VAN NUYS	Pacific Bell
1985	From Los Angeles Telephones Call	Pacific Bell
	Nob Hill Banquet Center	Pacific Bell
1981	NOB HILL BANQUET CENTER VAN NUYS	Pacific Telephone
1980	NOB HILL BANQUET CENTER	Pacific Telephone
1976	Nob Hill Banquet Center	Pacific Telephone
1975	Nob Hill Garden Wedding Chapel	Pacific Telephone
	NOB HILL RESTAURANT	Pacific Telephone
1971	Nob Hill Restaurant	Pacific Telephone

FINDINGS

<u>Year</u>	<u>Uses</u>	<u>Source</u>
1967	Nob Hill Restaurant	Pacific Telephone

8237 VAN NUYS BLVD

<u>Year</u>	<u>Uses</u>	<u>Source</u>
2001	XXXX	Haines & Company, Inc.
1975	Panorama City	Pacific Telephone
1970	PACIFIC FINANCE BRANCH OFFICES	Pacific Telephone
	PACIFIC FINANCE BRANCH OFFICES	Pacific Telephone

8239 VAN NUYS BLVD

<u>Year</u>	<u>Uses</u>	<u>Source</u>
1975	BENNETT JEWELERS pwnbrkrs	Pacific Telephone

8240 VAN NUYS BLVD

<u>Year</u>	<u>Uses</u>	<u>Source</u>
2001	JO ANN FABRICS & CRAFTS	Haines & Company, Inc.
1995	Fabric King	Pacific Bell
1991	Panorama City	Pacific Bell
	Fabric Dept	Pacific Bell
	Sewing Machine Dept	Pacific Bell
1985	House Of Fabrics Store	Pacific Bell
1981	AARON BROTHERS ART MARTS RETAIL ART MARTS BURBANK BURBANK	Pacific Telephone
1980	AARON BROTHERS ART MARTS	Pacific Telephone
1962	Lennies of Panorama City	Pacific Telephone
	Roof Allan Enterprises Inc	Pacific Telephone

8242 VAN NUYS BLVD

<u>Year</u>	<u>Uses</u>	<u>Source</u>
2013	TMOBILE	Cole Information Services

8244 VAN NUYS BLVD

<u>Year</u>	<u>Uses</u>	<u>Source</u>
1950	VAN NUYS GARDENS	Pacific Telephone
	VAN NUYS GARDENS	Pacific Telephone

8249 VAN NUYS BLVD

<u>Year</u>	<u>Uses</u>	<u>Source</u>
2001	XXXX	Haines & Company, Inc.
1976	TAPPER DONALD D dntst	Pacific Telephone

FINDINGS

<u>Year</u>	<u>Uses</u>	<u>Source</u>
1975	JEROME BI RANDALL DDS	Pacific Telephone
	Tapper Donald D DDS	Pacific Telephone
	RANDALL JEROME BI DDS	Pacific Telephone
	Randall Jerome BI DDS	Pacific Telephone
	Panorama Dental Group	Pacific Telephone
1971	TAPPER DONALD D dntst	Pacific Telephone
1970	TAPPER DONALD D DDS	Pacific Telephone
	TAPPER DONALD D DDS	Pacific Telephone

8251 VAN NUYS BLVD

<u>Year</u>	<u>Uses</u>	<u>Source</u>
2001	XXXX	Haines & Company, Inc.
1975	Atlas Dry Cleaners	Pacific Telephone
1970	DAY & NITE CLEANERS	Pacific Telephone
	DAY & NITE CLEANERS	Pacific Telephone
1962	PANORAMA CLEANERS	Pacific Telephone
1956	PANORAMA CLNRS	Pacific Telephone
1950	PANORAMA CLNRS	Pacific Telephone
	PANORAMA CLNRS	Pacific Telephone

8252 VAN NUYS BLVD

<u>Year</u>	<u>Uses</u>	<u>Source</u>
2013	RELIABLE PROPERTIES	Cole Information Services
	CVS PHARMACY	Cole Information Services
2008	ROBINSONS MAY FURNITURE CLEARANCE CE	Cole Information Services

Van Nuys Blvd

8252 Van Nuys Blvd

<u>Year</u>	<u>Uses</u>	<u>Source</u>
2001	ROBINSONS MAY	Haines & Company, Inc.
1995	Robinsons May	Pacific Bell
	Panorama City Clearance Center	Pacific Bell
1990	MAY COMPANY PANORAMA CITY HOME CLEARANCE CENTER P CTY	Pacific Bell
	MAY COMPANY PANORAMA CITY HOME CLEARANCE CENTER P CTY	Pacific Bell
1986	MAY CO CREDIT OFFICES	Pacific Bell
1980	BARKER BROS FURN	Pacific Telephone
1975	Panorama City	Pacific Telephone

FINDINGS

<u>Year</u>	<u>Uses</u>	<u>Source</u>
1971	Golds Furniture Appliances Valley	Pacific Telephone Pacific Telephone
1970	GOLD S FURN & APPLIANCES GOLD S FURNITURE APPLIANCES VALLEY GOLD S FURN & APPLIANCES GOLD S FURNITURE APPLIANCES VALLEY	Pacific Telephone Pacific Telephone Pacific Telephone Pacific Telephone
1962	GOLD S FURN & APPLIANCES GOLD S FURNITURE APPLIANCES	Pacific Telephone Pacific Telephone
1956	GOLDS FURN & APPLIANCES GOLDS FURNITURE APPLIANCES	Pacific Telephone Pacific Telephone

VAN NUYS BLVD

8253 VAN NUYS BLVD

<u>Year</u>	<u>Uses</u>	<u>Source</u>
1970	THE VALLEY WAGON PIT UNAUTHORIZED WAGON PIT VALLEY WAGON PIT PANORAMA MOTORS AUTOMOBILE ACCEPTANCE CORP VALLEY WAGON PIT UNAUTHORIZED WAGON PIT THE VALLEY WAGON PIT PANORAMA MOTORS AUTOMOBILE ACCEPTANCE CORP	Pacific Telephone Pacific Telephone Pacific Telephone Pacific Telephone Pacific Telephone Pacific Telephone Pacific Telephone Pacific Telephone Pacific Telephone Pacific Telephone
1956	RED SEAL OIL CO	Pacific Telephone
1950	VANCOE PETROLEUM CO VANCOE PETROLEUM CO	Pacific Telephone Pacific Telephone
1940	Salandino Jos	Los Angeles Directory Co.

8254 VAN NUYS BLVD

<u>Year</u>	<u>Uses</u>	<u>Source</u>
1956	CONTRACTING ENGNRS CO THE	Pacific Telephone

FINDINGS

Van Nuys Blvd 300

8121 Van Nuys Blvd 300

<u>Year</u>	<u>Uses</u>	<u>Source</u>
2006	WELLS FARGO BK BLDG 8121 VAN NUYS	Haines Company, Inc.
	ASSOCIATES 8121 VAN NUYS	Haines Company, Inc.
	ASSOCIATES ADVANCE	Haines Company, Inc.
	SOLUTIONS ADVANCED PRO	Haines Company, Inc.
	IMAGING MED GRP ADVANCED	Haines Company, Inc.
	PROFESSIONAL	Haines Company, Inc.
	IMAGING ASCENT CAREER	Haines Company, Inc.
	COLLEGE ASSISTTOSLE	Haines Company, Inc.
	BEHZAD MD CARING HANDS	Haines Company, Inc.
	RESOURCES CIMA HOME LOANS	Haines Company, Inc.
	DAVARI HAMLET	Haines Company, Inc.
	DDS DENTALCARECOF	Haines Company, Inc.
	VAN NUYS DEZACECILIEMD	Haines Company, Inc.
	E 2 SOLUTION	Haines Company, Inc.
	FLORES CARLOSA	Haines Company, Inc.
	MD FOYGELMJA ADPM	Haines Company, Inc.
	GREAT PACIFIC	Haines Company, Inc.
	MORTGAGE LAHOSPICE NORTH	Haines Company, Inc.
	LA VALLEY HOME	Haines Company, Inc.
	HEALTH INC NEW WORLD	Haines Company, Inc.
	MARBLE INC NT MANAGEMENT	Haines Company, Inc.
	PARAMOUNT	Haines Company, Inc.
	FAMILY CUNICS	Haines Company, Inc.
	RIVERAPHYSCL 818 78 S 9332	Haines Company, Inc.
	THRPY SERV ROSCOE VN NYS	Haines Company, Inc.
	MD FACOG SHORE IRWIN M	Haines Company, Inc.
	DENTAL CENTER WHITE BERNARD	Haines Company, Inc.
	DOS UNIVRSL CARE	Haines Company, Inc.
	BYRS N SLRS 1ST BEHMANESH	Haines Company, Inc.
	MDCL RUBENSTEN PETER	Haines Company, Inc.
2001	WELLS FARGO BK BLDG	Haines & Company, Inc.
	SHORE IRWIN M DDS	Haines & Company, Inc.
	DAVARI HAMLET DDS	Haines & Company, Inc.
	8121 VAN NUYS ASSOCIATES	Haines & Company, Inc.
	DENTAL CARE OF VAN NUYS	Haines & Company, Inc.

FINDINGS

<u>Year</u>	<u>Uses</u>	<u>Source</u>
2001	HI TECH ULTRASOUND	Haines & Company, Inc.
	HI TECH ULTRA SOUND	Haines & Company, Inc.
	HOUSING AUTHORITY OF LA	Haines & Company, Inc.
	HOUSING AUTHORITY OF LA	Haines & Company, Inc.
	HOUSING AUTHORITY OF LA	Haines & Company, Inc.
	JURIST BERNARD F DDS	Haines & Company, Inc.
	LA CO HLTH SV	Haines & Company, Inc.
	MARON STEPHEN DDS	Haines & Company, Inc.
	MARTIN MAL MD INC	Haines & Company, Inc.
	ROSCOE VN NYS MDCL	Haines & Company, Inc.
	SIMAN EDDIE DDS	Haines & Company, Inc.
	STRAUSS RONALD E DDS	Haines & Company, Inc.
	8121 VAN NUYS ASSOCIATES	Haines & Company, Inc.
WHITE BERNARDS DDS	Haines & Company, Inc.	
1995	Shore Irwin M DDS & Shore Craig N DDS	Pacific Bell
	Cisum Records	Pacific Bell
	Nadjias G Y ml	Pacific Bell
	Hadjian Abbas Law Offices Of	Pacific Bell
	Jurist Bernard F DDS	Pacific Bell
	Ferguson Group The	Pacific Bell
	Solodko Oskar MD	Pacific Bell
	MARRON E S TE PHE N A II DC	Pacific Bell
	Valley Physical Medicine Center	Pacific Bell
	Shore Craig N DDS	Pacific Bell
	Shore Irwin M DDS	Pacific Bell
	Strausberg Stuart Radiologist DO	Pacific Bell
	S TRAUS S RON ALD E DDS	Pacific Bell
	Adler Lawrence Dr	Pacific Bell
	Shore Craig N DDS	Pacific Bell
Shore Diane	Pacific Bell	
Shore rwin M DDS	Pacific Bell	
Shore Irwin M DDS & Shore Craig N DDS	Pacific Bell	
Shore J	Pacific Bell	
Panorama Diagnostic & Imaging	Pacific Bell	
S TRAUS S RON ALD E DDS	Pacific Bell	
Strauss S L	Pacific Bell	
Adler Laurence MDFACS	Pacific Bell	
Klein Gabor	Pacific Bell	
1991	Shore Craig N DDS	Pacific Bell
	Shore Diane	Pacific Bell
	Shore rwin M DDS	Pacific Bell
	Shore Irwin M DDS & Shore Craig N DDS	Pacific Bell
	Shore J	Pacific Bell
	Panorama Diagnostic & Imaging	Pacific Bell
	S TRAUS S RON ALD E DDS	Pacific Bell
	Strauss S L	Pacific Bell
	Adler Laurence MDFACS	Pacific Bell
	Klein Gabor	Pacific Bell

FINDINGS

<u>Year</u>	<u>Uses</u>	<u>Source</u>
1991	Strauss S	Pacific Bell
	HOME R RICHARDS AME DICAL CORP	Pacific Bell
	Klein Gary Nor	Pacific Bell
	Al La PCty	Pacific Bell
	Klein GBradford MD	Pacific Bell
	Klein George	Pacific Bell
	Klein George	Pacific Bell
	Klein Geo	Pacific Bell
	Coast Physicians Services	Pacific Bell
	Golden West Maintenance Co	Pacific Bell
	Golden West Merchandising Corp	Pacific Bell
	Lando Uleaf MD	Pacific Bell
	Landolt K	Pacific Bell
	Landolt Mark	Pacific Bell
	Solodko Oskar MD	Pacific Bell
	Soloff L GH	Pacific Bell
	Buckeye Realty & Management Corp	Pacific Bell
	Cal Med A Medical Group	Pacific Bell
	Soloff Len	Pacific Bell
	Meine Emile LJr MD	Pacific Bell
	La Brea Medical Management Co	Pacific Bell
	Landolt Cleland	Pacific Bell
	Golden West Law Center	Pacific Bell
	Superior Care Of Calif Inc	Pacific Bell
	Dunn N David DDS	Pacific Bell
	Media Access Office Inc	Pacific Bell
	Media City Center	Pacific Bell
	Meine Robt & Emily	Pacific Bell
	Jurist Bernard F DDS	Pacific Bell
	Jurist Bernard FDDS	Pacific Bell
	Meshcon James RPT Orthopedic Health Resources	Pacific Bell
	Meshekow Barbara Sepulveda	Pacific Bell
	Gardener David G MD	Pacific Bell
	Gardener Dee	Pacific Bell
1990	FEENBERG G RONALD ROSE KLEIN & MARIAS ATTYS PANORAMA CITY	Pacific Bell
	ROSE KLEIN& MARIAS ATTYS	Pacific Bell
	GOLDBERG JEROME H ROSE KLEIN & MARIAS ATTYS PANORAMA CITY	Pacific Bell

FINDINGS

<u>Year</u>	<u>Uses</u>	<u>Source</u>	
1990	WEBER JORDAN PANORAMA CITY	Pacific Bell	
	HARRIS RAND F ROSE KLEIN & MARIAS ATTYS PANORAMA CITY	Pacific Bell	
	LOMAS & NETTLETON CO VAN NUYS	Pacific Bell	
1986	MORTRAK INC VAN NUYS	Pacific Bell	
	W N C INSURANCE SERVICES INC VAN NUYS	Pacific Bell	
	WILSHIRE NATIONAL CORP VAN NUYS	Pacific Bell	
	INSURDATA SYSTEMS INC VAN NUYS	Pacific Bell	
	WEBER JORDAN PANORAMA CITY	Pacific Bell	
	GOLDBERG JEROME H ROSE KLEIN & MANAS ATTYS PANORAMA CITY	Pacific Bell	
	HARRIS RAND F ROSE KLEIN & MARIAS ATTYS PANORAMA CITY	Pacific Bell	
	FEENBERG G RONALD ROSE KLEIN & MARIAS ATTYS PANORAMA CITY	Pacific Bell	
	ROSE KLEIN & MARIAS ATTYS	Pacific Bell	
	TRENDACOSTA ANTHONY A ROSE KLEIN & MARIAS ATTYS PANORAMA CITY	Pacific Bell	
	1985	INSURDATA SYSTEMS INC	Pacific Bell
		MORTRAK INC	Pacific Bell
		Red Carpet Parking Service	Pacific Bell
Red Carpet Real Estate		Pacific Bell	
Goldman Alan DDS		Pacific Bell	
Goldman Albert		Pacific Bell	
Bernstein Maurice MD		Pacific Bell	
Asher Stephen H DDS		Pacific Bell	
Chiang Ching MD Inc		Pacific Bell	
Tripe Patrick A T MD		Pacific Bell	
Tripet J		Pacific Bell	
Triphon BI M		Pacific Bell	
Chiang G		Pacific Bell	
Asher T		Pacific Bell	
Weber Jordan atty		Pacific Bell	
If No Answer Call		Pacific Bell	
BAUKOV S TE W ART R DOS		Pacific Bell	
Meine Emile L Jr MD		Pacific Bell	
Meine Robt & Emily		Pacific Bell	
Jurist Bernard F DOS		Pacific Bell	

FINDINGS

<u>Year</u>	<u>Uses</u>	<u>Source</u>
1985	Or	Pacific Bell
	Feenberg G Ronald Rose Klein & Marias attys San Fernando Ofc	Pacific Bell
	From Los Angeles Telephones Call	Pacific Bell
	Gahagen Chas E MD	Pacific Bell
	Gahagen Kathryn	Pacific Bell
	Shore Craig N DDS	Pacific Bell
	Shore Dale. .7081791	Pacific Bell
	Shore Irwin M DDS	Pacific Bell
	Klein G Bradford MD	Pacific Bell
	Slavin Wmi J	Pacific Bell
	Rash Brothers Dental Laboratory	Pacific Bell
	Strausberg Stuart Radiologist	Pacific Bell
	S LAVIN W ILLIAM DODS	Pacific Bell
	Marcus Mark C DDS	Pacific Bell
	MARON S TE PHE N DOS	Pacific Bell
	W N C Insurance Services Inc	Pacific Bell
	Insurdata Systems Inc	Pacific Bell
	Mortrak Inc	Pacific Bell
	Wilshire National Corp	Pacific Bell
	Kalivas G P MD	Pacific Bell
	Buckeye Realty & Management Corp	Pacific Bell
	Shore Craig N DDS	Pacific Bell
	Shore Irwin M DDS	Pacific Bell
	Shore Irwin M DDS & Shore Craig N DDS	Pacific Bell
	S TRAUS S RON ALD E DDS IN C	Pacific Bell
	Strauss Rushing R BI	Pacific Bell
	Strauss S	Pacific Bell
	Panorama Diagnostic & Imaging	Pacific Bell
	From Los Angeles Telephones Call	Pacific Bell
	From Los Angeles Telephones Call	Pacific Bell
	Homer Richard S A Medical Corp	Pacific Bell
	Barone Richard G Rose Klein & Marias attys	Pacific Bell
	Rose Klein & Marias attys	Pacific Bell
	From Los Angeles Telephones Call	Pacific Bell
	Shore Irwin M & Shore Craig N DDS	Pacific Bell
	Shore J	Pacific Bell
	Kropp Janet U Rose Klein & Marias attys	Pacific Bell

FINDINGS

<u>Year</u>	<u>Uses</u>	<u>Source</u>
1985	Gordon Irving J MD A Medical Corporation	Pacific Bell
	Gordon J G HIs	Pacific Bell
	Gordon J	Pacific Bell
	Feenberg G Ronald Rose Klein & Marias attys	Pacific Bell Telephone
	Goldberg Jerome H Rose Klein & Marias attys	Pacific Bell Telephone
	Trendacosta Anthony A Rose Klein & Marias attys	Pacific Bell Telephone
1981	GOLDBERG JEROME H ROSE KLEIN & MARIAS ATTYS PANORAMA CITY	Pacific Telephone
	FEENBERG G RONALD ROSE KLEIN & MARIAS ATTYS PANORAMA CITY	Pacific Telephone
	W N C INSURANCE SERVICES INC VAN NUYS	Pacific Telephone
	WILSHIRE NATIONAL CORP VAN NUYS	Pacific Telephone
	ROSE KLEIN & MARIAS ATTYS LOS ANGELES OFC	Pacific Telephone
	TRENDACOSTA ANTHONY A	Pacific Telephone
	HARRIS RAND F ROSE KLEIN & MARIAS ATTYS PANORAMA CITY	Pacific Telephone
	CNA INSURANCE LIFE GENERAL AGENCIES	Pacific Telephone
	FEENBERG RONALD G ROSE KLEIN & MARIAS ATTYS	Pacific Telephone
1980	WHITE BERNARD B DDS	Pacific Telephone
	WEBER JORDAN ATTY	Pacific Telephone
	BUCKEYE REALTY & MANAGEMENT CORP	Pacific Telephone
	KLEPP A LEONARD MD INC	Pacific Telephone
	KLEIN G BRADFORD MD	Pacific Telephone
	SHORE IRWIN M DDS	Pacific Telephone
	GAHAGEN CHAS E MD	Pacific Telephone
	STEIN ALAN R DDS	Pacific Telephone
	GORDON IRVING J MD A MEDICAL CORPORATION	Pacific Telephone
	GOLDBERG JEROME H ROSE KLEIN & MARIAS ATTYS	Pacific Telephone
	TRENDACOSTA ANTHONY A ROSE KLEIN & MARIAS ATTYS	Pacific Telephone
	HARRIS RAND F ROSE KLEIN & MARIAS ATTYS	Pacific Telephone
	TRIBE PATRICK A T MD	Pacific Telephone

FINDINGS

<u>Year</u>	<u>Uses</u>	<u>Source</u>
1980	MEINE EMILE L JR MD	Pacific Telephone
	ROSE KLEIN & MARIAS ATTYS	Pacific Telephone
	BERNSTEIN MAURICE MD	Pacific Telephone
	WEINER JAY R DDS	Pacific Telephone
	KALIVAS G P MD	Pacific Telephone
	WEBER INVESTMENTS INC	Pacific Telephone
	WILSHIRE NATIONAL CORP	Pacific Telephone
	SILVER HARRIS MD	Pacific Telephone
	ZABLEN MARSHALL MD	Pacific Telephone
	CARMEL DENTAL CERAMICS	Pacific Telephone
	PANORAMA DLAGNOSTIC & IMAGING LAB	Pacific Telephone
	STRAUSBERG STUART RADIOLOGST	Pacific Telephone
	STRAUSS RONALD E DDS	Pacific Telephone
	ADLER LAWRENCE MD	Pacific Telephone
	COVIN JEROME MD	Pacific Telephone
	APPLEFIELD PAUL S DDS	Pacific Telephone
	ALLIANCE ESCROW CORP	Pacific Telephone
	REXFORD NATIONAL CORP	Pacific Telephone
	RED CARPET PARKING SERVICE	Pacific Telephone
	MARON STEPHEN DDS	Pacific Telephone
	S G MORTGAGE CORP	Pacific Telephone
	S-G TRUST DEED SERVICE CO INC	Pacific Telephone
	WELLS FARGO BANK NA OFFICES SAN FERNANDO VALLEY LOAN PRODUCTION CENTER	Pacific Telephone
	IMMUNO SCIENCE CORP	Pacific Telephone
	W N C INSURANCE SERVICES INC	Pacific Telephone
	SCHULMAN JAY M DDS A PROFESSIONAL CORPORATION	Pacific Telephone
	HOMER RICHARDS S A MEDICAL CORP	Pacific Telephone
	GOLDMAN ALAN DDS	Pacific Telephone
	PANORAMA PHYSICAL THERAPY VAN NUYS	Pacific Telephone
	ADLER & COVIN A MEDICAL CORP VAN NUYS	Pacific Telephone
	HOFFMAN HOWARD DDS PANORAMA CITY	Pacific Telephone
	WELLS FARGO BANK NA OFFICES PANORAMA CITY OFFICE VAN NUYS	Pacific Telephone
	MILLSTONE HAL C DDS VAN NUYS	Pacific Telephone

FINDINGS

<u>Year</u>	<u>Uses</u>	<u>Source</u>	
1976	Rose Klein & Marias attys	Pacific Telephone	
	San Fernando Ofc	Pacific Telephone	
	Goldberg Jerome H Rose Klein & Marias attys	Pacific Telephone	
	WELLS FARGO BANK NA OTHER BRANCHES	Pacific Telephone	
	Panorama City Office	Pacific Telephone	
	Wilshire National Corp	Pacific Telephone	
	Trendacosta Anthony A Rose Klein & Marias attys	Pacific Telephone	
	Harris Rand F Rose Klein & Marias attys	Pacific Telephone	
	Feenberg Ronald G Rose Klein & Marias attys	Pacific Telephone	
	Hertz Steven C Rose Klein & Marias attys	Pacific Telephone	
	Panorama Plaza Pharmacy	Pacific Telephone	
	1975	Adler Lawrence MD	Pacific Telephone
		Alliance Escrow Corp	Pacific Telephone
		Kalivas G P MD	Pacific Telephone
Panorama Physical Therapy		Pacific Telephone	
Panorama Plaza Building		Pacific Telephone	
Van Nuys Ofc		Pacific Telephone	
Larwin Developments Inc		Pacific Telephone	
Whitaker Julian M MD		Pacific Telephone	
San Fernando Valley Office		Pacific Telephone	
Weber Investments Inc		Pacific Telephone	
Roisman Leon D DMD		Pacific Telephone	
Roisman Leon D DDM Inc		Pacific Telephone	
Rose Klein & Marias attys		Pacific Telephone	
Rexford Financial Corp		Pacific Telephone	
Rexford National Corp		Pacific Telephone	
Brentwood Mortgage Corp		Pacific Telephone	
Marinello Arthur R psychlgst		Pacific Telephone	
Royal Auto Parks		Pacific Telephone	
Goldberg Jerome H Rose Klein & Marias attys Van Nuys Ofc		Pacific Telephone	
Harris Adler & Covin A Medical Corp		Pacific Telephone	
Harris Alvin J MD		Pacific Telephone	
Millstone Hal C DDS		Pacific Telephone	
Van Nuys Ofc		Pacific Telephone	
Slipock Arthur H Rose Klein & Marias attys	Pacific Telephone		

FINDINGS

<u>Year</u>	<u>Uses</u>	<u>Source</u>
1975	Harris Rand F Rose Klein & Marias attys	Pacific Telephone
	Covin Jerome MD	Pacific Telephone
	Natl Community Mgmt Association	Pacific Telephone
	Strauss Ronald E DDS	Pacific Telephone
	Wunderlich Edwin E MD	Pacific Telephone
	Hertz Steven C Rose Klein & Marias attys	Pacific Telephone
	Broffman Chas D MD	Pacific Telephone
	Panorama City Office	Pacific Telephone
	Wilshire National Corp	Pacific Telephone
	Jurist Bernard F DDS	Pacific Telephone
	PANORAMA PLAZA PHARMACY	Pacific Telephone
	Trent Wm H DDS	Pacific Telephone
	Kuplan Dennis H DDS	Pacific Telephone
	Klepp A Leonard MD Inc	Pacific Telephone
	Tripe Patrick A T MD	Pacific Telephone
	Fleiderman Marcos BI MD	Pacific Telephone
	Feinberg Irwin DDS	Pacific Telephone
	Klein Gary BI MD	Pacific Telephone
	Lamb Georgia Personnel Agency	Pacific Telephone
	White Bernard BI DDS	Pacific Telephone
	Weiner Jay R DDS	Pacific Telephone
	Weber Jordan atty	Pacific Telephone
	Bernstein Maurice MD	Pacific Telephone
	Georgia Lamb Personnel Agency	Pacific Telephone
	Gahagen Chas E MD	Pacific Telephone
	Meine Emile L Jr MD	Pacific Telephone
	Buckeye Realty & Management Corp	Pacific Telephone
	Gordon Irving J MD A Medical Corporation	Pacific Telephone
	Chiang Ching MD Inc	Pacific Telephone
	Goldman Alan DDS	Pacific Telephone
	Mark Howard L DDS	Pacific Telephone
	Homer Richard S A Medical Corp	Pacific Telephone
	Holyoke Vernon A DDS	Pacific Telephone
Shore Irwin M DDS	Pacific Telephone	
Hoffman Howard DDS	Pacific Telephone	
1971	Danmar Enterprises Inc	Pacific Telephone
	Wellsco Data Corporation	Pacific Telephone
	Panorama City Office	Pacific Telephone

FINDINGS

<u>Year</u>	<u>Uses</u>	<u>Source</u>
1971	Wellsco Data Corporation	Pacific Telephone
	Wilshire National Corp	Pacific Telephone
	Sanders Harold J MD	Pacific Telephone
	San Fernando Valley Dealer Contract Center	Pacific Telephone
1970	Panorama Plaza Pharmacy	Pacific Telephone
	HOFFMAN HOWARD DDS	Pacific Telephone
	SANDERS HAROLD J MD	Pacific Telephone
	ADLER LAWRENCE MD	Pacific Telephone
	ALLIANCE ESCROW CORP	Pacific Telephone
	STRAUSS RONALD E DDS	Pacific Telephone
	WILSHIRE NATIONAL CORP	Pacific Telephone
	KALIVAS G P MD	Pacific Telephone
	PANORAMA PLAZA PHARMACY	Pacific Telephone
	FEINBERG IRWIN DDS	Pacific Telephone
	TRENT WM H DDS	Pacific Telephone
	BERGER KAY	Pacific Telephone
	FORD HERBERT J MD	Pacific Telephone
	FISCHER BARTON L INC MD	Pacific Telephone
	LAMB GEORGIA PERSONNEL AGENCY	Pacific Telephone
	LAMB GEORGIA PERSONNEL AGENCY	Pacific Telephone
	VALLEY MEDICAL LABS	Pacific Telephone
	WEBER JORDAN ATTY	Pacific Telephone
	WELLS FARGO BANK NA PANORAMA CITY	Pacific Telephone
	WELLS FARGO BANK NA PANORAMA CITY	Pacific Telephone
	GRAHAM ANGUS VALLEY MEDICAL LABS	Pacific Telephone
	GEORGIA LAMB PERSONNEL AGENCY	Pacific Telephone
	RUBENSTEIN HUBERT J MD	Pacific Telephone
	MARINELLO ARTHUR R PSYCI GST	Pacific Telephone
	WUNDERLICH EDWIN E MD	Pacific Telephone
	ROYAL AUTO PARKS	Pacific Telephone
	COVIN JEROME MD	Pacific Telephone
HARRIS ADLER & COVIN MD	Pacific Telephone	
HARRIS ALVIN J MD	Pacific Telephone	
MILLSTONE HAL C DDS	Pacific Telephone	
GAHAGEN CHAS E MD	Pacific Telephone	
GAHAGEN CHAS E MD	Pacific Telephone	

FINDINGS

<u>Year</u>	<u>Uses</u>	<u>Source</u>
1970	SANDERS A MD	Pacific Telephone
	SANDERS A MD	Pacific Telephone
	JURIST BERNARD F DDS	Pacific Telephone
	BERNSTEIN MAURICE MD	Pacific Telephone
	FLEIDERMAN MARCOS B MD	Pacific Telephone
	TRIBE PATRICK A T MD	Pacific Telephone
	BUCKEYE REALTY & MANAGEMENT CORP	Pacific Telephone
	WHITE BERNARD B DDS	Pacific Telephone
	GORDON IRVING J MD	Pacific Telephone
	GOLDMAN ALAN DDS	Pacific Telephone
	CHIANG CHING H MD	Pacific Telephone
	MEINE EMILE L JR MD	Pacific Telephone
	SHORE IRWIN M DDS	Pacific Telephone
	HOMER RICHARD S MD	Pacific Telephone
	HOMER RICHARD S MD	Pacific Telephone
	MEINE EMILE L JR MD	Pacific Telephone
	TRIBE PATRICK A T MD	Pacific Telephone
	JURIST BERNARD F DDS	Pacific Telephone
	BERNSTEIN MAURICE MD	Pacific Telephone
	BUCKEYE REALTY & MANAGEMENT CORP	Pacific Telephone
	GOLDMAN ALAN DDS	Pacific Telephone
	WHITE BERNARD B DDS	Pacific Telephone
	GORDON IRVING J MD	Pacific Telephone
	CHIANG CHING H MD	Pacific Telephone
	SHORE IRWIN M DDS	Pacific Telephone
	FLEIDERMAN MARCOS B MD	Pacific Telephone
	KALIVAS G P MD	Pacific Telephone
	STRAUSS RONALD E DDS	Pacific Telephone
	FEINBERG IRWIN DDS	Pacific Telephone
	PANORAMA PLAZA PHARMACY	Pacific Telephone
	BERGER KAY	Pacific Telephone
	FISCHER BARTON L INC MD	Pacific Telephone
	GEORGIA LAMB PERSONNEL AGENCY	Pacific Telephone
	FORD HERBERT J MD	Pacific Telephone
	LAMB GEORGIA PERSONNEL AGENCY	Pacific Telephone
	LAMB GEORGIA PERSONNEL AGENCY	Pacific Telephone
	TRENT WM H DDS	Pacific Telephone

FINDINGS

<u>Year</u>	<u>Uses</u>	<u>Source</u>
1970	VALLEY MEDICAL LABS	Pacific Telephone
	WEBER JORDAN ATTY	Pacific Telephone
	GRAHAM ANGUS VALLEY MEDICAL LABS	Pacific Telephone
	MARINELLO ARTHUR R PSYCI GST	Pacific Telephone
	ROYAL AUTO PARKS	Pacific Telephone
	WELLS FARGO BANK NA PANORAMA CITY	Pacific Telephone
	RUBENSTEIN HUBERT J MD	Pacific Telephone
	WUNDERLICH EDWIN E MD	Pacific Telephone
	HARRIS ADLER & COVIN MD	Pacific Telephone
	HARRIS ALVIN J MD	Pacific Telephone
	SANDERS HAROLD J MD	Pacific Telephone
	WILSHIRE NATIONAL CORP	Pacific Telephone
	ADLER LAWRENCE MD	Pacific Telephone
	HOFFMAN HOWARD DDS	Pacific Telephone
	MILLSTONE HAL C DDS	Pacific Telephone
	WELLS FARGO BANK NA PANORAMA CITY	Pacific Telephone
	ALLIANCE ESCROW CORP	Pacific Telephone
	COVIN JEROME MD	Pacific Telephone
	LOS ANGELES COUNTY OF DISTRICT ATTORNEY	Pacific Telephone
	LOS ANGELES COUNTY OF DISTRICT ATTORNEY	Pacific Telephone

VAN NUYS BLVD N

8121 VAN NUYS BLVD N

<u>Year</u>	<u>Uses</u>	<u>Source</u>
1995	Cisum Records	Pacific Bell

VAN NUYS PL

8068 VAN NUYS PL

<u>Year</u>	<u>Uses</u>	<u>Source</u>
1991	Davis Paul POBo	Pacific Bell

8080 VAN NUYS PL

<u>Year</u>	<u>Uses</u>	<u>Source</u>
1995	Case HMPH D Bo Box	Pacific Bell

FINDINGS

8100 VAN NUYS PL

<u>Year</u>	<u>Uses</u>	<u>Source</u>
1970	BLOOME MARK C CO TIRE CENTERS VAN NUYS	Pacific Telephone
	BLOOME MARK C CO TIRE CENTERS VAN NUYS	Pacific Telephone
1965	BLOOME MARK C	Pacific Telephone
1962	BLOOME MARK C	Pacific Telephone
	BLOOM MARK C	Pacific Telephone

8105 VAN NUYS PL

<u>Year</u>	<u>Uses</u>	<u>Source</u>
1956	BEATY GLENN	Pacific Telephone

8111 VAN NUYS PL

<u>Year</u>	<u>Uses</u>	<u>Source</u>
1991	Video World	Pacific Bell

8121 VAN NUYS PL

<u>Year</u>	<u>Uses</u>	<u>Source</u>
1995	Shore Irwin M DDS & Shore Craig N DDS	Pacific Bell
1985	Red Carpet Real Estate	Pacific Bell
	Red Carpet Parking Service	Pacific Bell
	Strauss S	Pacific Bell
	Strauss Rushing R BI	Pacific Bell
	S TRAUS S RON ALD E DDS IN C	Pacific Bell
1980	SCHULMAN JAY M DDS A PROFESSIONAL CORPORATION	Pacific Telephone
	HOMER RICHARDS S A MEDICAL CORP	Pacific Telephone
1970	WHITE BERNARD B DDS	Pacific Telephone
	TRIBE PATRICK A T MD	Pacific Telephone
	SHORE IRWIN M DDS	Pacific Telephone
	MEINE EMILE L JR MD	Pacific Telephone
	JURIST BERNARD F DDS	Pacific Telephone
	HOMER RICHARD S MD	Pacific Telephone
	GORDON IRVING J MD	Pacific Telephone
	GOLDMAN ALAN DDS	Pacific Telephone
	BERNSTEIN MAURICE MD	Pacific Telephone
	BUCKEYE REALTY & MANAGEMENT CORP	Pacific Telephone
	CHIANG CHING H MD	Pacific Telephone

FINDINGS

<u>Year</u>	<u>Uses</u>	<u>Source</u>
1970	FLEIDERMAN MARCOS B MD	Pacific Telephone
	GOLDMAN ALAN DDS	Pacific Telephone
	GORDON IRVING J MD	Pacific Telephone
	HOMER RICHARD S MD	Pacific Telephone
	JURIST BERNARD F DDS	Pacific Telephone
	MEINE EMILE L JR MD	Pacific Telephone
	SHORE IRWIN M DDS	Pacific Telephone
	TRIBE PATRICK A T MD	Pacific Telephone
	WHITE BERNARD B DDS	Pacific Telephone
	BERNSTEIN MAURICE MD	Pacific Telephone
	BUCKEYE REALTY & MANAGEMENT CORP	Pacific Telephone
	CHIANG CHING H MD	Pacific Telephone
	FLEIDERMAN MARCOS B MD	Pacific Telephone
	GAHAGEN CHAS E MD	Pacific Telephone
	GAHAGEN CHAS E MD	Pacific Telephone

8126 VAN NUYS PL

<u>Year</u>	<u>Uses</u>	<u>Source</u>
1962	ROBB S VALLEY HO	Pacific Telephone

8134 VAN NUYS PL

<u>Year</u>	<u>Uses</u>	<u>Source</u>
1970	MARTIN ROY E AUTO SALES	Pacific Telephone
	MARTIN ROY E AUTO SALES	Pacific Telephone
1962	PRINCE RUDY MOTORS	Pacific Telephone
	THEE TOP SHOP	Pacific Telephone
	TOP SHOP THEE	Pacific Telephone
	RUDY PRINCE MOTORS	Pacific Telephone
1956	HOLT MOTOR CO VAN NUYS	Pacific Telephone
	HOLT MOTOR CO VAN NUYS	Pacific Telephone

8134 1/2 VAN NUYS PL

<u>Year</u>	<u>Uses</u>	<u>Source</u>
1970	BENS BODY SHOP	Pacific Telephone
	BENS BODY SHOP	Pacific Telephone

8160 VAN NUYS PL

<u>Year</u>	<u>Uses</u>	<u>Source</u>
1962	MIKE S PIZZA	Pacific Telephone

FINDINGS

<u>Year</u>	<u>Uses</u>	<u>Source</u>
1956	MIKE S PIZZA	Pacific Telephone

8162 VAN NUYS PL

<u>Year</u>	<u>Uses</u>	<u>Source</u>
1980	RIPS OPTICIANS	Pacific Telephone
1962	GOOD SPIRIT BOYS THE LIQRS	Pacific Telephone
1956	AUTO PARTS DEPOT	Pacific Telephone
	AUTO PARTS DEPOT	Pacific Telephone

8200 VAN NUYS PL

<u>Year</u>	<u>Uses</u>	<u>Source</u>
1970	VIVIANE WOODARD COSMETICS SALON	Pacific Telephone
	WOODARD VIVIANE COSMETICS SALON	Pacific Telephone
	WOODARD VIVIANE COSMETICS SALON	Pacific Telephone
	VIVIANE WOODARD COSMETICS SALON	Pacific Telephone

8204 VAN NUYS PL

<u>Year</u>	<u>Uses</u>	<u>Source</u>
1970	PARA DICE CLUB	Pacific Telephone
	PARA DICE CLUB	Pacific Telephone
1962	PAR-DICE CLUB	Pacific Telephone
	PARA-DICE CLUB	Pacific Telephone

8206 VAN NUYS PL

<u>Year</u>	<u>Uses</u>	<u>Source</u>
1962	PANORAMA DELICATESSEN & RESTAURANT	Pacific Telephone

8208 VAN NUYS PL

<u>Year</u>	<u>Uses</u>	<u>Source</u>
1970	TINDER BOX PIPE SHOP PARK PANORAMA THE	Pacific Telephone
	TINDER BOX PIPE SHOP PARK PANORAMA THE	Pacific Telephone
1962	AUTH HARRY TELEVISION	Pacific Telephone
	AUTH HARRY TELEVISION	Pacific Telephone
	HARRY AUTH TELEVISION AUTH HARRY TELEVISION	Pacific Telephone

FINDINGS

8210 VAN NUYS PL

<u>Year</u>	<u>Uses</u>	<u>Source</u>
1970	EQUITABLE SAVINGS & LOAN ASSN	Pacific Telephone
	EQUITABLE SAVINGS & LOAN ASSN	Pacific Telephone

8212 VAN NUYS PL

<u>Year</u>	<u>Uses</u>	<u>Source</u>
1970	CLASSIC CAT	Pacific Telephone
	CLASSIC CAT	Pacific Telephone

8214 VAN NUYS PL

<u>Year</u>	<u>Uses</u>	<u>Source</u>
1970	ACTION COPY CENTER	Pacific Telephone
	ACTION COPY CENTER	Pacific Telephone

8215 VAN NUYS PL

<u>Year</u>	<u>Uses</u>	<u>Source</u>
1995	Rosenbaum Malcolm K MD	Pacific Bell
1980	KAMEI JEROME S DDS	Pacific Telephone
1970	ARAM HARTLEY HERRICK MD	Pacific Telephone
	BURKETT JOHN W MD	Pacific Telephone
	BURROWS HERBERT L MD	Pacific Telephone
	CANELO ROGER M D	Pacific Telephone
	EPSTEIN ERNEST D MD	Pacific Telephone
	MORRIS HUGH MD VAN NUYS	Pacific Telephone
	TINETTI ERNEST F MD VAN NUYS	Pacific Telephone
	ZAROW MERLE C DDS VAN NUYS	Pacific Telephone
	MORRIS HUGH MD VAN NUYS	Pacific Telephone
	TINETTI ERNEST F MD VAN NUYS	Pacific Telephone
	ZAROW MERLE C DDS VAN NUYS	Pacific Telephone
	QUINT JERRY M DDS	Pacific Telephone
	SINK HAROLD E DDS	Pacific Telephone
	ARAM HARTLEY HERRICK MD	Pacific Telephone
	BURKETT JOHN W MD	Pacific Telephone
	BURROWS HERBERT L MD	Pacific Telephone
	CANELO ROGER M D	Pacific Telephone
	EPSTEIN ERNEST D MD	Pacific Telephone
	FERGUSON S H MD	Pacific Telephone
	GARRETT MARIAN MARRIAGE COUNSLRS	Pacific Telephone
	IMBER ISADORE L DDS	Pacific Telephone

FINDINGS

<u>Year</u>	<u>Uses</u>	<u>Source</u>
1970	KRACHEY JOHN MARRIAGE COUNSLRS	Pacific Telephone
	LATTO IRA S MD	Pacific Telephone
	LAZARUS HILLEL DON DDS	Pacific Telephone
	MCCORQUODALE DOUGLAS LYNNL MD	Pacific Telephone
	MID-VALLEY COUNSELING CENTER	Pacific Telephone
	SELIGMAN MEL DENTAL STUDIO	Pacific Telephone
	SHAPIRO ANSELL B MD	Pacific Telephone
	SHELDON SIEGFRIED MD	Pacific Telephone
	VALLEY ENCEPHALOGRAPHIC SERVICE INC	Pacific Telephone
	VALLEY ENCEPHALOGRAPHIC SERVICE INC	Pacific Telephone
	FERGUSON S H MD	Pacific Telephone
	GARRETT MARIAN MARRIAGE COUNSLRS	Pacific Telephone
	IMBER ISADORE L DDS	Pacific Telephone
	KRACHEY JOHN MARRIAGE COUNSLRS	Pacific Telephone
	LATTO IRA S MD	Pacific Telephone
	LAZARUS HILLEL DON DDS	Pacific Telephone
	MCCORQUODALE DOUGLAS LYNNL MD	Pacific Telephone
	MID-VALLEY COUNSELING CENTER	Pacific Telephone
	SELIGMAN MEL DENTAL STUDIO	Pacific Telephone
	SHAPIRO ANSELL B MD	Pacific Telephone
SHELDON SIEGFRIED MD	Pacific Telephone	
VALLEY ENCEPHALOGRAPHIC SERVICE INC	Pacific Telephone	
VALLEY ENCEPHALOGRAPHIC SERVICE INC	Pacific Telephone	
QUINT JERRY M DDS	Pacific Telephone	
SINK HAROLD E DDS	Pacific Telephone	
1962	DALALI SALIM J MD CANOGA PK OFC	Pacific Telephone
	ARAM HARTLEY HERRICK MD	Pacific Telephone
	BURKETT JOHN W MD	Pacific Telephone
	BURROWS HERBERT L MD	Pacific Telephone
	CALIF ASSN OF CLINICAL LABS	Pacific Telephone
	CANELO ROGER MD	Pacific Telephone
	CHIANG CHING H MD	Pacific Telephone
	CLINICAL LAB OF JAY D MEYERS	Pacific Telephone

FINDINGS

<u>Year</u>	<u>Uses</u>	<u>Source</u>
1962	EPSTEIN ERNEST D MD	Pacific Telephone
	GAHAGAN CHAS E MD	Pacific Telephone
	GORDON IRVING J MD	Pacific Telephone
	HARTMAN ARTHUR M DDS	Pacific Telephone
	HARTMAN ARTHUR M DDS	Pacific Telephone
	HOMER RICHARD S MD	Pacific Telephone
	HORTON & CONVERSE PHRMCSTS	Pacific Telephone
	IMBER ISADORE L DDS	Pacific Telephone
	JURIST BERNARD F DDS	Pacific Telephone
	JURIST BERNARD F DDS	Pacific Telephone
	KALIVAS G P MD	Pacific Telephone
	KIMELMAN MAURICE J DDS	Pacific Telephone
	LERY A J MD	Pacific Telephone
	MCCLELLAND ELMER E MD	Pacific Telephone
	MCCORQUODALE DOUGLAS LYNN MD	Pacific Telephone
	MEINE EMILE L JR MD	Pacific Telephone
	MEYERS JAY D CLINICAL LAB OF JAY D MEYERS	Pacific Telephone
	MILLSTONE HAL C DDS	Pacific Telephone
	MONACO A P DR DSC	Pacific Telephone
	PANORAMA MEDICAL ARTS PHARMACY	Pacific Telephone
	SHAPIRO ANSELL B MD	Pacific Telephone
	SHERWOOD EDMUND L MD	Pacific Telephone
	STRAUSS RONALD E DDS	Pacific Telephone
	TRIBE PATRICK A T MD	Pacific Telephone
	VAN DERBURG NELLIE DR DSC	Pacific Telephone
	WOLF RONALD G DDS	Pacific Telephone
	TINETTI ERNEST F MD VAN NUYS	Pacific Telephone
	ATTIX SHELDON DDS	Pacific Telephone
	BREEN DAVID S MD	Pacific Telephone
	DISCO	Pacific Telephone
	FERGUSON S H MD	Pacific Telephone
	MOSTOVOY JOS DR	Pacific Telephone
	QUINT JERRY M DDS	Pacific Telephone
	RUBENSTEIN HUBERT J MD	Pacific Telephone
	SPACE MAINTAINERS LAB	Pacific Telephone
	STRICK MARVIN H MD PEDIATRICS	Pacific Telephone
	SWISS-TECH DENTAL LABS	Pacific Telephone

FINDINGS

<u>Year</u>	<u>Uses</u>	<u>Source</u>
1962	ZAROW MERLE C DDS	Pacific Telephone

8216 VAN NUYS PL

<u>Year</u>	<u>Uses</u>	<u>Source</u>
1970	DIAL FINANCE COMPANIES LOANS AFFILIATED COMPANIES	Pacific Telephone
	DIAL FINANCE COMPANIES LOANS AFFILIATED COMPANIES	Pacific Telephone

8218 VAN NUYS PL

<u>Year</u>	<u>Uses</u>	<u>Source</u>
1970	PACOIMA FLORISTS	Pacific Telephone
	PANORAMA CITY FLOWERS	Pacific Telephone
	PANORAMA CITY FLOWERS	Pacific Telephone
	PACOIMA FLORISTS	Pacific Telephone

8220 VAN NUYS PL

<u>Year</u>	<u>Uses</u>	<u>Source</u>
1970	NOB HILL RESTAURANT	Pacific Telephone
	NOB HILL RESTAURANT	Pacific Telephone

8224 VAN NUYS PL

<u>Year</u>	<u>Uses</u>	<u>Source</u>
1991	From Los Angeles Telephones Call	Pacific Bell

8227 VAN NUYS PL

<u>Year</u>	<u>Uses</u>	<u>Source</u>
1985	Barreto Gil & Luz	Pacific Bell
	Barreto Fernando DDS	Pacific Bell

8230 VAN NUYS PL

<u>Year</u>	<u>Uses</u>	<u>Source</u>
1995	Moore Enterprises P G Box	Pacific Bell

8235 VAN NUYS PL

<u>Year</u>	<u>Uses</u>	<u>Source</u>
1970	VALLEY CYCLERY PANORAMA CITY STORE	Pacific Telephone
	VALLEY CYCLERY PANORAMA CITY STORE	Pacific Telephone
1962	VALLEY CYCLERY	Pacific Telephone
1956	VALLEY CYCLERY	Pacific Telephone

FINDINGS

8237 VAN NUYS PL

<u>Year</u>	<u>Uses</u>	<u>Source</u>
1962	A T A STORES	Pacific Telephone
1956	PANORAMA TV & APPLIANCES	Pacific Telephone
	PANORAMA TV & APPLIANCES	Pacific Telephone

8239 VAN NUYS PL

<u>Year</u>	<u>Uses</u>	<u>Source</u>
1970	BENNETT JEWELERS PWNBRKRS	Pacific Telephone
	BENNETT JEWELERS PWNBRKRS	Pacific Telephone
1962	VICTOR PAINT & WALLPAPER	Pacific Telephone
1956	BARTLETT S PAINT & WALLPAPER	Pacific Telephone

8240 VAN NUYS PL

<u>Year</u>	<u>Uses</u>	<u>Source</u>
1970	LENNIE S TOYS	Pacific Telephone
	LENNIE S TOYS	Pacific Telephone
1962	ROOF ALLAN ENTERPRISES INC	Pacific Telephone
	LENNIES OF PANORAMA CITY	Pacific Telephone

8242 VAN NUYS PL

<u>Year</u>	<u>Uses</u>	<u>Source</u>
1975	Hospital Publications Inc P O Box	Pacific Telephone

8243 VAN NUYS PL

<u>Year</u>	<u>Uses</u>	<u>Source</u>
1975	R S G Industries P O Box	Pacific Telephone

8253 VAN NUYS PL

<u>Year</u>	<u>Uses</u>	<u>Source</u>
1962	PANORAMA TIRE & OIL	Pacific Telephone

VN NUYS BLVD

8158 VN NUYS BLVD

<u>Year</u>	<u>Uses</u>	<u>Source</u>
1966	WHITTAKER CORP	Pacific Telephone

FINDINGS

TARGET PROPERTY: ADDRESS NOT IDENTIFIED IN RESEARCH SOURCE

The following Target Property addresses were researched for this report, and the addresses were not identified in the research source.

Address Researched

8155 N. Van Nuys Boulevard

Address Not Identified in Research Source

2013, 2006, 2004, 2003, 2000, 1999, 1996, 1992, 1972, 1969, 1966, 1963, 1961, 1960, 1958, 1957, 1956, 1955, 1954, 1952, 1951, 1949, 1948, 1947, 1946, 1945, 1944, 1942, 1939, 1938, 1937, 1936, 1934, 1933, 1932, 1931, 1930, 1929, 1928, 1927, 1926, 1925, 1924, 1923, 1921, 1920

ADJOINING PROPERTY: ADDRESSES NOT IDENTIFIED IN RESEARCH SOURCE

The following Adjoining Property addresses were researched for this report, and the addresses were not identified in research source.

Address Researched

14445 TITUS ST

Address Not Identified in Research Source

2013, 2008, 2006, 2004, 2003, 2000, 1999, 1996, 1992, 1990, 1986, 1981, 1976, 1972, 1971, 1970, 1969, 1967, 1966, 1965, 1964, 1963, 1962, 1961, 1960, 1958, 1957, 1956, 1955, 1954, 1952, 1951, 1950, 1949, 1948, 1947, 1946, 1945, 1944, 1942, 1940, 1939, 1938, 1937, 1936, 1935, 1934, 1933, 1932, 1931, 1930, 1929, 1928, 1927, 1926, 1925, 1924, 1923, 1921, 1920

14447 TITUS

2013, 2008, 2006, 2004, 2003, 2001, 2000, 1999, 1996, 1995, 1992, 1991, 1990, 1986, 1985, 1980, 1976, 1975, 1972, 1971, 1970, 1969, 1967, 1966, 1965, 1964, 1963, 1962, 1961, 1960, 1958, 1957, 1956, 1955, 1954, 1952, 1951, 1950, 1949, 1948, 1947, 1946, 1945, 1944, 1942, 1940, 1939, 1938, 1937, 1936, 1935, 1934, 1933, 1932, 1931, 1930, 1929, 1928, 1927, 1926, 1925, 1924, 1923, 1921, 1920

14447 TITUS ST

2013, 2008, 2004, 2003, 2000, 1999, 1996, 1992, 1990, 1986, 1981, 1976, 1972, 1971, 1969, 1967, 1966, 1965, 1964, 1963, 1962, 1961, 1960, 1958, 1957, 1956, 1955, 1954, 1952, 1951, 1950, 1949, 1948, 1947, 1946, 1945, 1944, 1942, 1940, 1939, 1938, 1937, 1936, 1935, 1934, 1933, 1932, 1931, 1930, 1929, 1928, 1927, 1926, 1925, 1924, 1923, 1921, 1920

14447 TITUS ST

2008, 2006, 2004, 2003, 2001, 2000, 1999, 1996, 1995, 1992, 1991, 1990, 1986, 1985, 1981, 1980, 1976, 1975, 1972, 1971, 1970, 1969, 1967, 1966, 1965, 1964, 1963, 1962, 1961, 1960, 1958, 1957, 1956, 1955, 1954, 1952, 1951, 1950, 1949, 1948, 1947, 1946, 1945, 1944, 1942, 1940, 1939, 1938, 1937, 1936, 1935, 1934, 1933, 1932, 1931, 1930, 1929, 1928, 1927, 1926, 1925, 1924, 1923, 1921, 1920

14448 TITUS

2013, 2008, 2006, 2004, 2003, 2001, 2000, 1999, 1996, 1995, 1992, 1991, 1990, 1986, 1985, 1981, 1980, 1976, 1975, 1972, 1971, 1970, 1969, 1967, 1966, 1965, 1964, 1963, 1961, 1960, 1958, 1957, 1956, 1955, 1954, 1952, 1951, 1950, 1949, 1948, 1947, 1946, 1945, 1944, 1942, 1940, 1939, 1938, 1937, 1936, 1935, 1934, 1933, 1932, 1931, 1930, 1929, 1928, 1927, 1926, 1925, 1924, 1923, 1921, 1920

14448 TITUS ST

2013, 2008, 2006, 2004, 2003, 2001, 2000, 1999, 1996, 1995, 1992, 1991, 1990, 1986, 1985, 1981, 1980, 1976, 1975, 1972, 1971, 1970, 1969, 1967, 1966, 1965, 1964, 1963, 1961, 1960, 1958, 1957, 1956, 1955, 1954, 1952, 1951, 1949, 1948, 1947, 1946, 1945, 1944, 1942, 1940, 1939, 1938, 1937, 1936, 1935, 1934, 1933, 1932, 1931, 1930, 1929, 1928, 1927, 1926, 1925, 1924, 1923, 1921, 1920

14449 TITUS ST

2013, 2008, 2004, 2003, 2001, 2000, 1999, 1996, 1995, 1992, 1991, 1990, 1986, 1985, 1981, 1980, 1976, 1975, 1972, 1971, 1969, 1967, 1966, 1965, 1964, 1963, 1961, 1960, 1958, 1957, 1956, 1955, 1954, 1952, 1951, 1950, 1949, 1948, 1947, 1946, 1945, 1944, 1942, 1940, 1939, 1938, 1937, 1936, 1935, 1934, 1933, 1932, 1931, 1930, 1929, 1928, 1927, 1926, 1925, 1924, 1923, 1921, 1920

8155 N Van Nuys Blvd, LA/Panorama City, CA 91402

8155 N. Van Nuys Boulevard

Los Angeles, CA 91402

Inquiry Number: 4375166.3

August 06, 2015

Certified Sanborn® Map Report



6 Armstrong Road, 4th Floor
Shelton, Connecticut 06404
Toll Free: 800.352.0050
www.edrnet.com

Certified Sanborn® Map Report

8/06/15

Site Name:

8155 N Van Nuys Blvd,
8155 N. Van Nuys Boulevard
Los Angeles, CA 91402

Client Name:

Andersen Environmental
5261 West Imperial Highway
Los Angeles, CA 90045

EDR Inquiry # 4375166.3

Contact: Laura Botzong




The Sanborn Library has been searched by EDR and maps covering the target property location as provided by Andersen Environmental were identified for the years listed below. The Sanborn Library is the largest, most complete collection of fire insurance maps. The collection includes maps from Sanborn, Bromley, Perris & Browne, Hopkins, Barlow, and others. Only Environmental Data Resources Inc. (EDR) is authorized to grant rights for commercial reproduction of maps by the Sanborn Library LLC, the copyright holder for the collection. Results can be authenticated by visiting www.edrnet.com/sanborn.

The Sanborn Library is continually enhanced with newly identified map archives. This report accesses all maps in the collection as of the day this report was generated.

Certified Sanborn Results:

Site Name: 8155 N Van Nuys Blvd, LA/Panorama City, CA
Address: 8155 N. Van Nuys Boulevard
City, State, Zip: Los Angeles, CA 91402
Cross Street:
P.O. # NA
Project: 1508-1320
Certification # 094D-45EC-A1D1



Sanborn® Library search results
Certification # 094D-45EC-A1D1

UNMAPPED PROPERTY

This report certifies that the complete holdings of the Sanborn Library, LLC collection have been searched based on client supplied target property information, and fire insurance maps covering the target property were not found.

The Sanborn Library includes more than 1.2 million fire insurance maps from Sanborn, Bromley, Perris & Browne, Hopkins, Barlow and others which track historical property usage in approximately 12,000 American cities and towns. Collections searched:

- Library of Congress
- University Publications of America
- EDR Private Collection

The Sanborn Library LLC Since 1866™

Limited Permission To Make Copies

Andersen Environmental (the client) is permitted to make up to FIVE photocopies of this Sanborn Map transmittal and each fire insurance map accompanying this report solely for the limited use of its customer. No one other than the client is authorized to make copies. Upon request made directly to an EDR Account Executive, the client may be permitted to make a limited number of additional photocopies. This permission is conditioned upon compliance by the client, its customer and their agents with EDR's copyright policy; a copy of which is available upon request.

Disclaimer - Copyright and Trademark notice

This Report contains certain information obtained from a variety of public and other sources reasonably available to Environmental Data Resources, Inc. It cannot be concluded from this Report that coverage information for the target and surrounding properties does not exist from other sources. NO WARRANTY EXPRESSED OR IMPLIED, IS MADE WHATSOEVER IN CONNECTION WITH THIS REPORT. ENVIRONMENTAL DATA RESOURCES, INC. SPECIFICALLY DISCLAIMS THE MAKING OF ANY SUCH WARRANTIES, INCLUDING WITHOUT LIMITATION, MERCHANTABILITY OR FITNESS FOR A PARTICULAR USE OR PURPOSE. ALL RISK IS ASSUMED BY THE USER. IN NO EVENT SHALL ENVIRONMENTAL DATA RESOURCES, INC. BE LIABLE TO ANYONE, WHETHER ARISING OUT OF ERRORS OR OMISSIONS, NEGLIGENCE, ACCIDENT OR ANY OTHER CAUSE, FOR ANY LOSS OF DAMAGE, INCLUDING, WITHOUT LIMITATION, SPECIAL, INCIDENTAL CONSEQUENTIAL, OR EXEMPLARY DAMAGES. ANY LIABILITY ON THE PART OF ENVIRONMENTAL DATA RESOURCES, INC. IS STRICTLY LIMITED TO A REFUND OF THE AMOUNT PAID FOR THIS REPORT. Purchaser accepts this Report "AS IS". Any analyses, estimates, ratings, environmental risk levels or risk codes provided in this Report are provided for illustrative purposes only, and are not intended to provide, nor should they be interpreted as providing any facts regarding, or prediction or forecast of, any environmental risk for any property. Only a Phase I Environmental Site Assessment performed by an environmental professional can provide information regarding the environmental risk for any property. Additionally, the information provided in this Report is not to be construed as legal advice.

Copyright 2015 by Environmental Data Resources, Inc. All rights reserved. Reproduction in any media or format, in whole or in part, of any report or map of Environmental Data Resources, Inc., or its affiliates, is prohibited without prior written permission.

EDR and its logos (including Sanborn and Sanborn Map) are trademarks of Environmental Data Resources, Inc. or its affiliates. All other trademarks used herein are the property of their respective owners.

APPLICATION TO CONTRACTOR NEW BUILDINGS AND FOR CERTIFICATE OF OCCUPANCY

CITY OF LOS ANGELES

Dept. of Industrial Safety

INSTRUCTIONS: 1. Applicant to Complete Information on this form. 2. Not For Filing on Back of Original

1. NAME	2. ADDRESS	3. CITY	4. STATE	5. ZIP	6. PERMIT NUMBER
1555 Van Nuys Blvd.	Van Nuys	Van Nuys	CA	91411	7924
7. PROJECT ORIGINATOR	8. TYPE OF PROJECT	9. PERMIT CLASSIFICATION	10. PERMIT CLASSIFICATION	11. PERMIT CLASSIFICATION	12. PERMIT CLASSIFICATION
1555 Van Nuys Blvd.	General Building	100	100	100	100
13. OWNER	14. CONTRACTOR	15. DATE OF PERMIT	16. DATE OF PERMIT	17. DATE OF PERMIT	18. DATE OF PERMIT
1555 Van Nuys Blvd.	1555 Van Nuys Blvd.	10/16/61	10/16/61	10/16/61	10/16/61
19. PERMIT CLASSIFICATION	20. PERMIT CLASSIFICATION	21. PERMIT CLASSIFICATION	22. PERMIT CLASSIFICATION	23. PERMIT CLASSIFICATION	24. PERMIT CLASSIFICATION
100	100	100	100	100	100

25. **APPROVAL OF CHANGES**

26. **APPROVAL OF CHANGES**

27. **APPROVAL OF CHANGES**

28. **APPROVAL OF CHANGES**

29. **APPROVAL OF CHANGES**

30. **APPROVAL OF CHANGES**

31. **APPROVAL OF CHANGES**

32. **APPROVAL OF CHANGES**

33. **APPROVAL OF CHANGES**

34. **APPROVAL OF CHANGES**

35. **APPROVAL OF CHANGES**

36. **APPROVAL OF CHANGES**

37. **APPROVAL OF CHANGES**

38. **APPROVAL OF CHANGES**

39. **APPROVAL OF CHANGES**

40. **APPROVAL OF CHANGES**

41. **APPROVAL OF CHANGES**

42. **APPROVAL OF CHANGES**

43. **APPROVAL OF CHANGES**

44. **APPROVAL OF CHANGES**

45. **APPROVAL OF CHANGES**

46. **APPROVAL OF CHANGES**

47. **APPROVAL OF CHANGES**

48. **APPROVAL OF CHANGES**

49. **APPROVAL OF CHANGES**

50. **APPROVAL OF CHANGES**

DATE	NO.	AMOUNT	TOTAL
10/16/61	69868	41.25	1.25
10/16/61	69864	41.25	2.50



City of Dallas Department of Public Works Engineering Division	Project: 04016 - 20000 - 13150 APPLICATION FOR BUILDING PERMIT AND CERTIFICATE OF OCCUPANCY	Project: 04016 - 20000 - 13150 Sub-Project: 04016 - 20000 - 13150
--	--	--

PROJECT: 04016 - 20000 - 13150 SUB-PROJECT: 04016 - 20000 - 13150	PROJECT: 04016 - 20000 - 13150 SUB-PROJECT: 04016 - 20000 - 13150	PROJECT: 04016 - 20000 - 13150 SUB-PROJECT: 04016 - 20000 - 13150
--	--	--

Project: 04016 - 20000 - 13150
 Sub-Project: 04016 - 20000 - 13150
 Description: [Illegible text]
 Location: [Illegible text]

Description: [Illegible text]	Description: [Illegible text]	Description: [Illegible text]
-------------------------------	-------------------------------	-------------------------------

Description: [Illegible text]	Description: [Illegible text]	Description: [Illegible text]
-------------------------------	-------------------------------	-------------------------------

Description: [Illegible text]
 Description: [Illegible text]

Description: [Illegible text]	Description: [Illegible text]	Description: [Illegible text]
-------------------------------	-------------------------------	-------------------------------

Description: [Illegible text]	Description: [Illegible text]
Description: [Illegible text]	Description: [Illegible text]
Description: [Illegible text]	Description: [Illegible text]
Description: [Illegible text]	Description: [Illegible text]
Description: [Illegible text]	Description: [Illegible text]
Description: [Illegible text]	Description: [Illegible text]
Description: [Illegible text]	Description: [Illegible text]
Description: [Illegible text]	Description: [Illegible text]
Description: [Illegible text]	Description: [Illegible text]
Description: [Illegible text]	Description: [Illegible text]

Payment: \$1,355.00
 Invoice No: 04016-20000-13150-001
 Amount: \$1,355.00
 MCity of Dallas

2006VN92059



1. Name and Title of Subject
2. Address of Subject
3. City and State
4. Date of Birth
5. Date of Death
6. Date of Arrest
7. Date of Release
8. Date of Conviction

10. Date of Report
11. Date of Information
12. Date of Conviction
13. Date of Release
14. Date of Arrest
15. Date of Death
16. Date of Birth
17. Date of Marriage
18. Date of Divorce
19. Date of Citizenship
20. Date of Naturalization

1. Name and Title of Subject	2. Address of Subject	3. City and State	4. Date of Birth	5. Date of Death	6. Date of Arrest	7. Date of Release	8. Date of Conviction	9. Date of Marriage	10. Date of Divorce	11. Date of Citizenship	12. Date of Naturalization
1. Name and Title of Subject	2. Address of Subject	3. City and State	4. Date of Birth	5. Date of Death	6. Date of Arrest	7. Date of Release	8. Date of Conviction	9. Date of Marriage	10. Date of Divorce	11. Date of Citizenship	12. Date of Naturalization

13. Date of Report
14. Date of Information
15. Date of Conviction
16. Date of Release
17. Date of Arrest
18. Date of Death
19. Date of Birth
20. Date of Marriage
21. Date of Divorce
22. Date of Citizenship
23. Date of Naturalization

1. Name and Title of Subject

2. Address of Subject

3. City and State

4. Date of Birth

5. Date of Death

6. Date of Arrest

7. Date of Release

8. Date of Conviction

9. Date of Marriage

10. Date of Divorce

11. Date of Citizenship

12. Date of Naturalization

13. Date of Report

14. Date of Information

15. Date of Conviction

16. Date of Release

17. Date of Arrest

18. Date of Death

19. Date of Birth

20. Date of Marriage

21. Date of Divorce

22. Date of Citizenship

23. Date of Naturalization

14. Date of Report

15. Date of Information

16. Date of Conviction

17. Date of Release

18. Date of Arrest

19. Date of Death

20. Date of Birth

21. Date of Marriage

22. Date of Divorce

23. Date of Citizenship

24. Date of Naturalization

15. Date of Report

16. Date of Information

17. Date of Conviction

18. Date of Release

19. Date of Arrest

20. Date of Death

21. Date of Birth

22. Date of Marriage

23. Date of Divorce

24. Date of Citizenship

25. Date of Naturalization

16. Date of Report

17. Date of Information

18. Date of Conviction

19. Date of Release

20. Date of Arrest

21. Date of Death

22. Date of Birth

23. Date of Marriage

24. Date of Divorce

25. Date of Citizenship

26. Date of Naturalization



Project Name: Commercial Kaiser Center Kaiser Plaza	City of Los Angeles Department of Public Works APPLICATION FOR BUILDING PERMIT AND CERTIFICATE OF OCCUPANCY	Project No: 14016001 Lot No: 10090-07419 Block No: 20000000
--	---	---

Project No: 14016001	Block: 20000000	Lot: 10090-07419	Sub: 0	Permit No: 14016001	Permit Date: 04/21/04	Permit Fee: \$540.82	Permit Type: 000
----------------------	-----------------	------------------	--------	---------------------	-----------------------	----------------------	------------------

APPLICANT INFORMATION

Project Name: Kaiser Plaza	Address: 3155 N Van Nuys Blvd, Los Angeles, CA 90004	City: Los Angeles	State: CA	Zip: 90004
Project No: 14016001	Block: 20000000	Lot: 10090-07419	Sub: 0	Permit No: 14016001

PERMIT INFORMATION

Permit No: 14016001
Block: 20000000
Lot: 10090-07419
Sub: 0

APPLICANT CONTACT INFORMATION

Project Name: Kaiser Plaza
Address: 3155 N Van Nuys Blvd, Los Angeles, CA 90004
City: Los Angeles
State: CA
Zip: 90004

APPLICANT CONTACT INFORMATION

Project Name: Kaiser Plaza	Address: 3155 N Van Nuys Blvd, Los Angeles, CA 90004	City: Los Angeles	State: CA	Zip: 90004
Project No: 14016001	Block: 20000000	Lot: 10090-07419	Sub: 0	Permit No: 14016001

APPLICANT CONTACT INFORMATION

Project Name: Kaiser Plaza	Address: 3155 N Van Nuys Blvd, Los Angeles, CA 90004	City: Los Angeles	State: CA	Zip: 90004
Project No: 14016001	Block: 20000000	Lot: 10090-07419	Sub: 0	Permit No: 14016001

APPLICANT CONTACT INFORMATION

Project Name: Kaiser Plaza	Address: 3155 N Van Nuys Blvd, Los Angeles, CA 90004	City: Los Angeles	State: CA	Zip: 90004
Project No: 14016001	Block: 20000000	Lot: 10090-07419	Sub: 0	Permit No: 14016001

PERMIT FEE SCHEDULE

Category	Amount
Permit Fee	\$540.82
Plan Check Fee	\$150.00
Field Office Fee	\$0.00
EQ Impact Fee	\$0.00
Dev. Charge	\$0.00
EQ Fee	\$0.00
Planning Fee	\$0.00
Monitoring Fee	\$0.00
Other Fees	\$0.00
Total	\$540.82

APPLICANT CONTACT INFORMATION

Project Name: Kaiser Plaza	Address: 3155 N Van Nuys Blvd, Los Angeles, CA 90004	City: Los Angeles	State: CA	Zip: 90004
Project No: 14016001	Block: 20000000	Lot: 10090-07419	Sub: 0	Permit No: 14016001

Payment Date: 04/21/04
Receipt No: VN07-101225
Amount: \$540.82
Method: Check

2004VN48101



1. FURNISH THE NAME OF THE MEMBER ** Name of Member (Last, First, Middle Initial)	
--	--

3. FURNISH THE NAME OF THE MEMBER

NAME OF MEMBER	ADDRESS	CITY	STATE	ZIP
F. C. FURNACE)	



City of Los Angeles Planning Department 125 N. Los Angeles Street Los Angeles, CA 90012	City of Los Angeles - Department of Building and Safety APPLICATION FOR BUILDING PERMIT AND CERTIFICATE OF OCCUPANCY	Form No. B-10-0009 Los Angeles Permit Project No. LA 0522007
--	---	--

License 10 1992	Issue 15	Job 6	COUNTY NUMBER 0000000000	PROJECT NUMBER 05046-20000-10114	EXPIRES 03/07/2010
--------------------	-------------	----------	-----------------------------	-------------------------------------	-----------------------

APPLICANT INFORMATION

Project Name: [Blank] Applicant Name: [Blank] Address: [Blank] City: [Blank] State: [Blank] Zip: [Blank]	Contact Name: [Blank] Phone: [Blank] Email: [Blank]	License Number: [Blank] License Type: [Blank] License Status: [Blank]
---	---	---

PROJECT INFORMATION

Project Address: [Blank] Project Description: [Blank]	Project Type: [Blank]	Project Status: [Blank]	Project Value: [Blank]
--	-----------------------	-------------------------	------------------------

PERMIT INFORMATION

Permit Number: [Blank]	Issue Date: [Blank]	Expiry Date: [Blank]
------------------------	---------------------	----------------------

APPROVALS

City Engineer: [Blank]	Building Official: [Blank]
------------------------	----------------------------

FEES

Permit Fee: [Blank]	Inspection Fee: [Blank]
---------------------	-------------------------

PERMIT FEE SCHEDULE

Category	Amount
Permit Fee	100.00
Inspection Fee	100.00
Plan Review Fee	100.00
Field Inspection Fee	100.00
Final Inspection Fee	100.00
Other Fees	0.00
Total	400.00

Permit Expired



--	--	--	--

TABLE 2010-0114

FEDERAL RESERVE BANK OF NEW YORK	NEW YORK	NEW YORK	NEW YORK	NEW YORK



City of Los Angeles
Department of Building and Safety

**"NORTHRIDGE EARTHQUAKE" FILE
(EQ1-94)**

ADDRESS: 8155 VAN NUYS BL

RECORD NUMBER: 1500 POSTING: YELLOW

The drawings contained in this file are related to the suspension of the permit issued for the building which was used and/or damaged from the January 17, 1994 earthquake or related aftershocks. Many of the drawings were also used under emergency conditions and should not be used to make alterations, additions, or modifications. These records were created for use by the Department of Building and Safety only. The City of Los Angeles and the Department of Building and Safety are not responsible for any use of this data. Check the relevant information available earthquake documents or other documents may have been available for this project. If you have prepared for drawing, please contact the office.

"EARTHQUAKE" refers to a unique computer-generated number assigned to the drawing documents which are to indicate the date of the issue of the permit. Each separate building was assigned a unique 3-digit file number which is the only a checking and tracking gauge was assigned the file number for the building and used for the permit.

"POSTING" is based on the information reported in the building permit as it relates to the proposed (or existing) building. It refers to the type of project which is the project (or other) which is issued by a Building and Safety Department during an inspection for earthquake damage or repair. The official placement is commonly referred to be in the order as follows: "PERMIT" (or other) to occupy "YELLOW" is limited only and "PERMIT" is not to occupy. Other designations may exist in the Posting field, but are not used up. They are "PERMIT" and "PERMIT" and are designated as follows:

"PERMIT" refers to cases where a Certified Electric Contractor required after an earthquake damaged roof, grades will be clearing (allowing only until 1254), and certified that the work was completed via a Certificate of Completion. The posting is available in a Building and Safety Department for earthquake damage or repair. WHEN THE POSTING IS "PERMIT" IT IS EXPECTED THAT ONLY A CERTIFICATE OF COMPLETION WILL FOLLOW THE 1254 SHEET.

"PERMIT" is used when an inspection was made by Building and Safety (or other) after damage from an existing permit to repair damage and/or alterations to the building. The work was completed (or all) and building or other the repair permit for the purpose of the law the file was prepared for working. WHEN THE POSTING IS "PERMIT", IT IS EXPECTED THAT ALL THE DOCUMENTS, EXCEPT POSSIBLY A COPY OF THE PERMIT WITH HAND-WRITTEN ADDRESS, CONTACT NUMBER, WILL FOLLOW THE 1254 SHEET.

CITY OF LOS ANGELES
DEPARTMENT OF BUILDING AND SAFETY
RAPID SCREENING INSPECTION FORM

A. TYPE OF INSPECTION
 New Construction
 Existing

B. QUALITY RISK
 Low
 Medium
 High

C. PROJECT ADDRESS: 8125 Van Ness Blvd COUNTY: Los Angeles DISTRICT: 2

D. OWNER: _____ PROJECT NAME: _____

E. PROJECT TYPE: Residential Commercial Industrial Other
F. CONSTRUCTION PERMITS: Yes No

PRIMARY OCCURRENCE (Check one only)
1. Structural 2. Fire 3. Electrical 4. Mechanical 5. Plumbing 6. Other

F. INSPECTION NOTES: [Handwritten notes describing the inspection findings and observations.]

SYSTEM FUNCTIONAL CONDITIONS

System	Functional	Operational	Condition	Remarks
1. Structural	OK	OK	OK	
2. Fire	OK	OK	OK	
3. Electrical	OK	OK	OK	
4. Mechanical	OK	OK	OK	
5. Plumbing	OK	OK	OK	

COMMENTS: _____

G. INSPECTOR: _____ DATE: _____

H. COMPLIANCE WITH CODES: Yes No
I. RECOMMENDATIONS: [Handwritten recommendations regarding the project.]

J. SIGNATURE: _____ TITLE: _____

CITY OF LOS ANGELES
CALIFORNIA

EQ-14

Form EQ-14
Use this form to report
violations of the
City Code.

UNIFORM CODE
OF CALIFORNIA

ARTICLE 10, SECTION 10.1
MISDEMEANOR



RICHARD J. GOODEN
Mayor

1. CITY OFFICIAL'S SIGNATURE
2. NAME OF THE OFFICIAL, TITLE
3. CITY DEPARTMENT
4. DATE

SURVEYED: 02/08/04

DATE: 02/08/04

FORWARD BY: [Name]
ADDRESS: [Address]
LOS ANGELES, CA 90009

AM. [Name]
City

ORDER TO COMPLY - LEGAL EMERGENCY

STREET ADDRESS: [Address]

OFFICE:

The violations listed below for the street address shown are violations of the Los Angeles Municipal Code (L.A.M.C.). You are therefore ordered to secure all required permits within 30 days from the date this order was issued. You are further ordered to insure all required inspections, approvals and complete the work to all extent these requirements by the completion date, which is 60 days from the date this order was issued. Section 91.6100 L.A.M.C. applies to the property which may be necessary to comply with this order. It is obtainable from any of the Building and Safety offices listed on the attached informational sheet.

If you do not comply with this order within the time period stated above, you may be issued an order declaring the property to be in a hazardous and/or substandard condition as defined in Section 91.6002 of the L.A.M.C., and a notice of pending action may be filed with the County Recorder.

- | | | |
|---|---|--|
| <p>1. STRUCTURAL DEFECTS</p> <ul style="list-style-type: none"> <input checked="" type="checkbox"/> STRUCTURAL TRANSFORMATIONS <input checked="" type="checkbox"/> RECONSTRUCTION, CHANGE <input type="checkbox"/> BUILDING OR STORY ADDITION <input type="checkbox"/> FULL BUILDING <input type="checkbox"/> RECONSTRUCTION OVER TWO STORIES <input type="checkbox"/> RECONSTRUCTION STORY BEAMS <input type="checkbox"/> DETERIORATED NON-STRUCTURAL BRACING <input type="checkbox"/> WALLS OR PART BRACING <input type="checkbox"/> INTERIOR WALLS <input type="checkbox"/> EXTERIOR CONNECTIONS <input type="checkbox"/> OTHER _____ | <p>2. STRUCTURAL DEFECTS</p> <ul style="list-style-type: none"> <input type="checkbox"/> FAILURE OF FOUNDATION <input type="checkbox"/> CRACKING <input type="checkbox"/> COLLAPSE OF STRUCTURE <input type="checkbox"/> INTERIOR WALL BRACING <input type="checkbox"/> EXTERIOR <input type="checkbox"/> STRUCTURES <input type="checkbox"/> STROBES <input type="checkbox"/> UNLAWFUL CURBED WALLS <input type="checkbox"/> EXTERIOR <input type="checkbox"/> GUTTERS <input type="checkbox"/> WATER INfiltration <input type="checkbox"/> EXTERIOR CONNECTIONS <input type="checkbox"/> OTHER _____ | <p>3. MECHANICAL HAZARDOUS</p> <ul style="list-style-type: none"> <input type="checkbox"/> GAS FITTING OF BURNERS, VALVES <input type="checkbox"/> GAS PIPING <input type="checkbox"/> GAS FITTING OF TOP FLOOR <input type="checkbox"/> REFRIGERATING MECHANICAL <input type="checkbox"/> DIESEL ENGINE DRIVE <input type="checkbox"/> OTHER DAMAGE <input type="checkbox"/> OTHER _____ <p>4. HAZARDOUS SUBSTANCE</p> <ul style="list-style-type: none"> <input type="checkbox"/> ASBESTOS <input type="checkbox"/> LEAD <input type="checkbox"/> POLYURETHANE <input type="checkbox"/> OTHER _____ |
|---|---|--|

5. OTHER _____

A SUMMARY REQUIRED OF PERMIT REQUIRED OF PLANS REQUIRED FOR WORK

You are advised to know that the American people you value are helped up the City through the Board of Building and Safety Commissioners and for subject to your appeals from the requirements mentioned in this order.

Witnessed by Richard J. Gooden & P.P.

AUSTON, DAVID
DIRECTOR, BUILDING DEPT.
JAN 10 2004

[Signature]
SUPERVISOR, BUILDING DEPT.

[Signature]
DIRECTOR'S DEPT.

02/08/04
09:45 AM

CITY OF LOS ANGELES
CALIFORNIA



REQUIRE A PERMIT
BEFORE

DATE: 1-11-91 FAILURE TO COMPLY NOTICE


*Francisco Antezary 5
Box 5 - Compton Ave 90201
Los Angeles Ca 90005*

Number: 11247
Date: 1/11/91

JOB ADDRESS: 2155 Van Ness St.

You are hereby notified that you have failed to comply with the earthquake repair order dated 3-24-79, and that your lack of compliance is a violation of the Los Angeles Municipal Code and may be punishable by fines and imprisonment. Unless you obtain the necessary permits within two weeks of the date of this letter this case will be referred to our Investigation Division for legal enforcement. Sections 9.3907, 91.8201, 9.3903 of L.A.M.C.

To avoid legal issues or for further information you may contact Senior Inspector Joe Hernandez or Inspector Steve Sindoval at (213) 368-7623 or (213) 368-7624 Monday through Friday, between 7:30 and 8:00 a.m. or 2:30 and 3:15 p.m. or leave a voice mail message anytime at these numbers.





Map for this
Application
to be used for the
Certificate

City of Los Angeles Department of Building and Safety
**APPLICATION FOR BUILDING PERMIT
AND CERTIFICATE OF OCCUPANCY**

Project No. 10000000
Lic. Number 100000000
App. No. 10000000

PROJECT 10000000	AREA 10	CLASS 10	NO. OF 2	CONTRACT NO. 10000000	DATE OF PERMIT 10/28/08	APPROVAL NO. 10000000
---------------------	------------	-------------	-------------	--------------------------	----------------------------	--------------------------

PROJECT INFORMATION
 Applicant: [Name] 10000000 St, Los Angeles, CA 90000-0000
 Architect: [Name] 10000000 St, Los Angeles, CA 90000-0000
 Engineer: [Name] 10000000 St, Los Angeles, CA 90000-0000
 Designer: [Name] 10000000 St, Los Angeles, CA 90000-0000
 Contractor: [Name] 10000000 St, Los Angeles, CA 90000-0000

GENERAL NOTES
 1. ALL WORK SHALL BE IN ACCORDANCE WITH THE CITY OF LOS ANGELES BUILDING DEPARTMENT PERMITS AND REGULATIONS.
 2. THE APPLICANT SHALL BE RESPONSIBLE FOR OBTAINING ALL NECESSARY PERMITS FROM THE CITY OF LOS ANGELES BUILDING DEPARTMENT.
 3. THE APPLICANT SHALL BE RESPONSIBLE FOR OBTAINING ALL NECESSARY PERMITS FROM THE CITY OF LOS ANGELES BUILDING DEPARTMENT.

PROPERTY INFORMATION
 Parcel No. 10000000
 Lot No. 10000000
 Block No. 10000000
 Subdivision No. 10000000
 Address: 10000000 St, Los Angeles, CA 90000-0000

PERMIT INFORMATION
 Permit No. 10000000
 Issue Date: 10/28/08
 Expiration Date: 10/28/09

USE OF LAND
 Proposed Use: [Type]
 Existing Use: [Type]
 Zoning: [Type]

Category	Amount
PERMIT FEE	1000
PLANNING FEE	1000
INSPECTION FEE	1000
DESIGN FEE	1000
CONTRACTOR FEE	1000
TOTAL	5000

Reference to the City of Los Angeles Building Department website for more information regarding the City of Los Angeles Building Department and its services.
 For Further Information: 311-337-3373
 Website: 311-337-3373

Payment Date: 12/18/08
 Receipt No. 10000000
 Amount: \$172.00
 Method: Credit Card

2000VNB3877



1. FOURTH QUARTER
2. 2013
3. 10/01/2014

1. <u>FOURTH QUARTER</u>	2. <u>2013</u>	3. <u>10/01/2014</u>	4. <u>10/01/2014</u>	5. <u>10/01/2014</u>

LA County Website

Home

News

Jobs

Services

Information



 LA County
 2010
 Building Records System

Building Records System

SEARCH FOR RECORDS

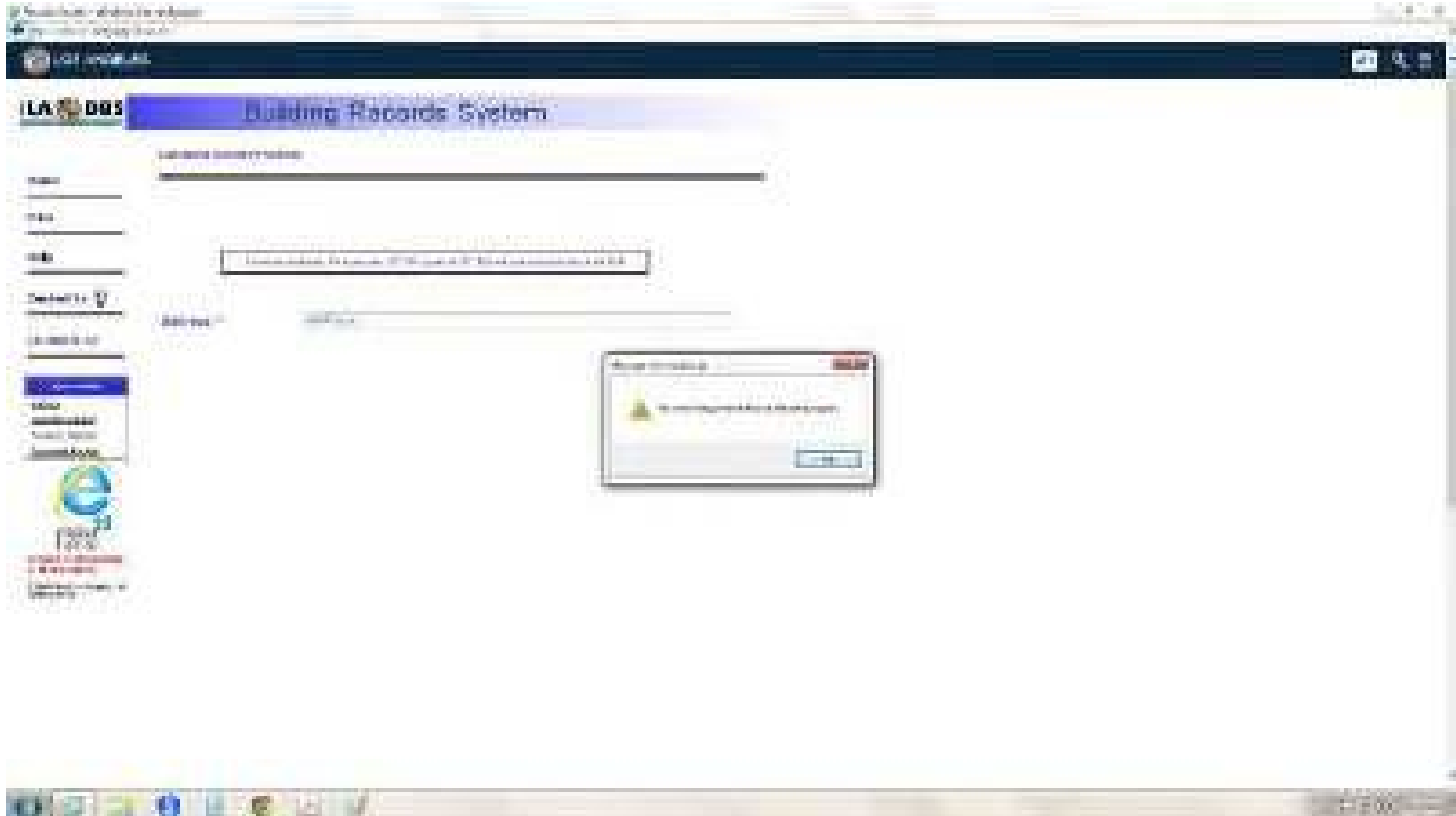
Enter a record number, address or other identifying information.

SEARCH []

System Message

Warning: The system is currently down for maintenance. Please check back later.

[Close]



LA County

Building Records System

Name

DOB

DOB

Security

Address

City

State

Zip

Log In

LA County
Public Works
Building Records

SEARCH

SEARCH

SEARCH

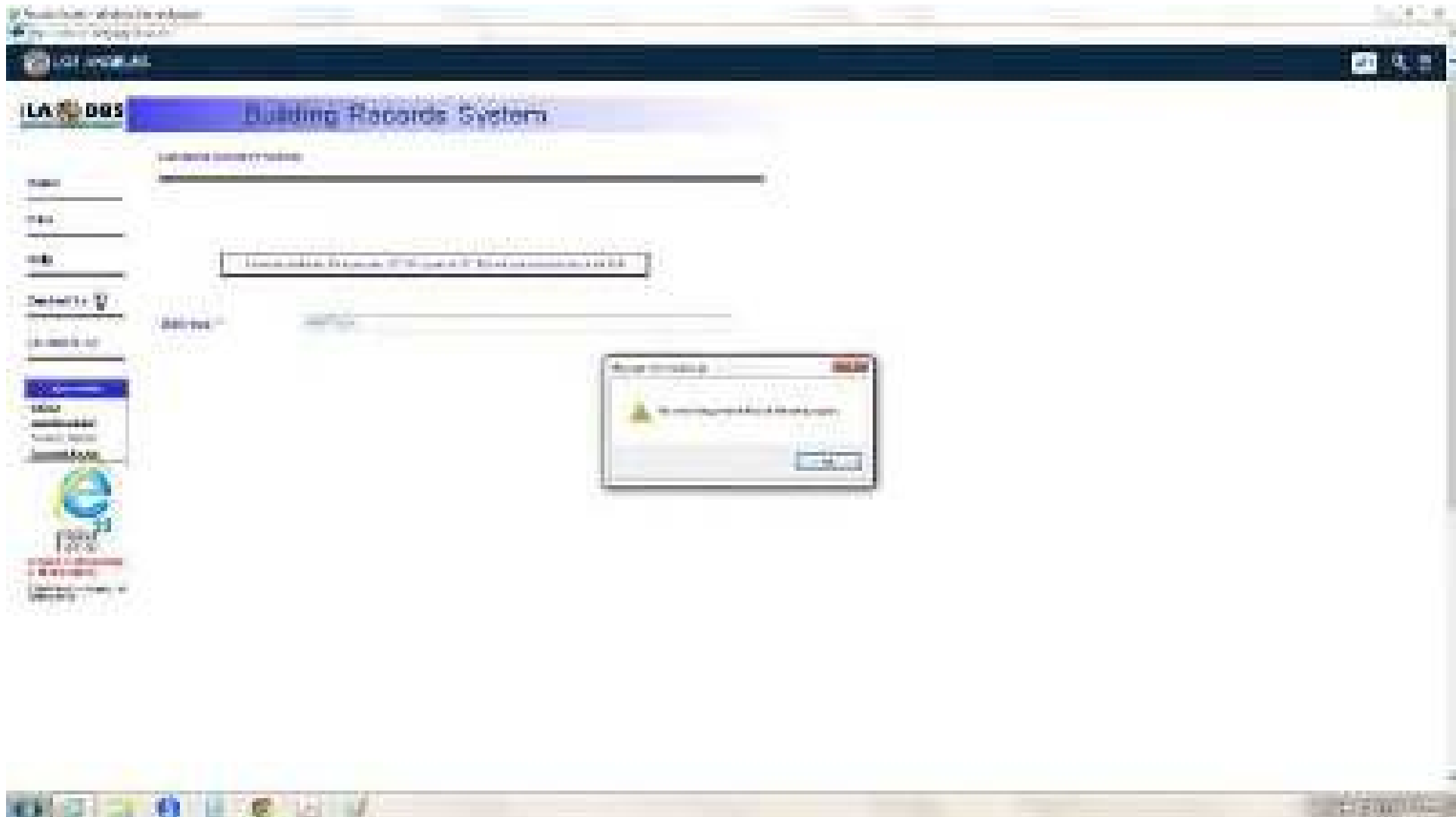
SEARCH

SEARCH

SEARCH

SEARCH

SEARCH





Building Records System

- Home
- Map
- Help
- Search
- Database
- Database Help
- Database Query

Database Query

Database Query

Database Query

Database Query

Database Query



Building Records System

- Home
- FAQ
- Help
- Search
- Services
- Information
- Links
- Mobile
- Accessibility
- Feedback
- LA County Seal
- LA County Logo
- LA County Website
- LA County Social Media

SEARCH FOR RECORDS

Enter a record number, address or other information.

Address: _____





Building Records System

Building Information System

Name

City

Zip

Address

City

State

Phone

Fax

E-mail

Website

Comments

Submit



LA DBS
Building Records System
Home
Help
About
Contact Us
Search



SEARCH FOR RECORDS
[Input Field]

SEARCH FOR RECORDS BY LOCATION
[Input Field]

SEARCH FOR RECORDS BY DATE
[Input Field]



Name

DOB

DOB

DOB

DOB

DOB

DOB

DOB

DOB

DOB

SEARCH

SEARCH

SEARCH



SEARCH

SEARCH

SEARCH

SEARCH

CITY OF LOS ANGELES



CERTIFICATE OF OCCUPANCY

ADDRESS OF BUILDING: 14550 N TITUS ST

NOTE: Any change of use of occupancy must be approved by the Department of Building and Safety.

[X] This certifies that, as far as ascertained by its name listed to the subject, the building, building or portion of building described herein and located at the address herein complies with the applicable construction requirements Chapter 18, Article 18.01, and the applicable zoning requirements Chapter 18, Article 18.02 of the Los Angeles Municipal Code for the use, or occupancy group, in which it is classified. (Ordinance 17661)

[] This certifies that, as far as ascertained by its name listed to the subject, the building, or portion of building described herein and located at the above address complies with the applicable requirements of the Municipal Code, as follows: (1) as to permitted use, Ch. 18, Arts. 18.01, and 18.02; and (2) as to applicable requirements of State Building Law for following construction. (Ordinance 17661)

Permit No. and Year: 00020 10000 01553

USE OF LAND FOR AUTO STORAGE.

CIC: 1995-352

1 3 5 0 0 1 0 0 1 5 1

[x] No Change in Parking Requirement.

* ALSO SUBJECT TO ANY EFFICIENCY OR BUILDING AND ZONING CODE MODIFICATIONS WHETHER LISTED ABOVE OR NOT.

Issued By/Office: LA-1760-PLA-ST-C.O. #1

Division: C1600-310

Division: C61-45-455-12-241-CO01

OWNER: M.T. SHERMAN INC
OWNER'S: 6543 BRITTON BLVD. #217
ADDRESS: NORTHIDGE, CA 91324

Issued: November 24, 2020

M.T. SHERMAN INC

11/24/2020

7

Application for Permit To Erect or Alter an Electric Sign

To be made in duplicate
If filed in a Branch Office,
to be made in one duplicate

PERMITS-9-22-64
CITY OF LOS ANGELES
DEPARTMENT
OF
BUILDING AND SAFETY

Location of Building 1150 Van Ness Blvd
(Street Number and Street)

Between what two streets Leimert & Wilton
EISENBERG ENGINEERING FENCE

1. Purpose of building Office
(Office, Medical, Commercial, School, Hotel, or other purpose)

2. Owner Spring Sign Signage Flower
(Firm Name)

3. Owner's address 1150 Van Ness Blvd P. O.
Certified Address

4. Registered Engineer
(Name, Certificate No., Firm)

5. Contractor NEON SIGN MFG. CO. 30712 12552
(Firm Name, License No., Phone No.)

6. Contractor's address 29 Glendale Blvd Los Angeles CA 90011

7. VALUATION OF PROPOSED WORK 145.00 115.00
(Amount in labor and material and in contract - not value and estimated funds or income)

8. Size of building 114 x 52 ft. 30. Stories 1 Exterior Wall Signage

9. Type: Projecting Wall Roof

10. New Alteration

11. Height 10.0 25
(Square Foot of Area)

12. Material of Sign Ed. 65000 Metal

13. Height of Lower Edge above Grade 14'

14. Height of Upper Edge above Grade 22'

15. Distance of Outer Edge from Building 2 1/2'

16. Height of Roof Sign above Roof or Parapet 3'

ESTIMATED FEES
For Building Permit 1.00

17. Number of EXPANSION Joints 1

18. Number of Trussbeams 2

19. Number of Joints

20. Shop Inspection

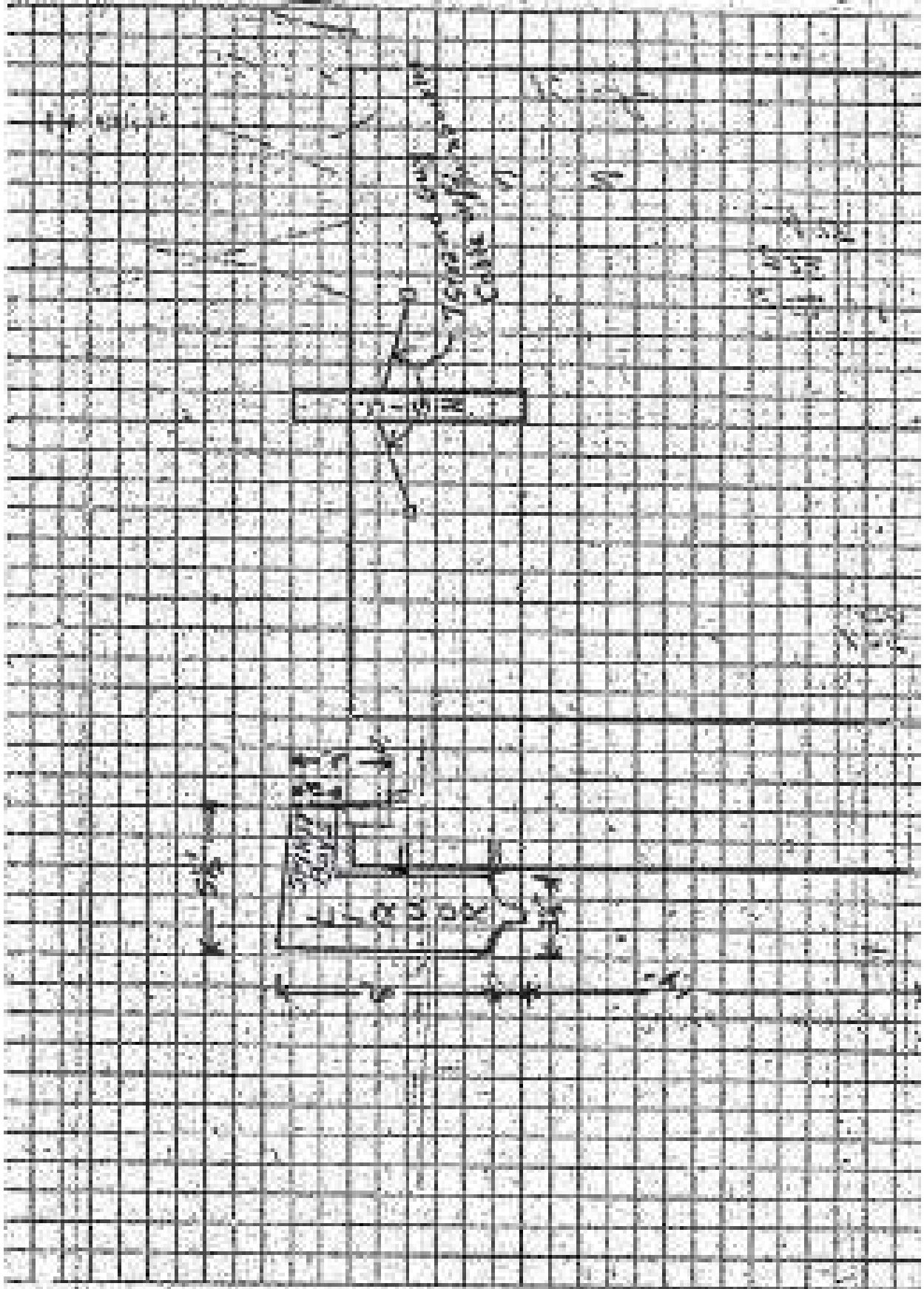
I hereby certify that to the best of my knowledge and belief the above application is correct and that this work will comply with all laws, and that in the doing of the work authorized hereby I will not violate any portion of the Labor Code of the State of California relating to Workmen's Compensation Insurance. The contractor affirms and agrees that all laws and other matters have been complied with and consented to insofar as they apply to the project and comply in all respects with the rules and regulations of the Department of Water and Power relating to power factor and other regulations governing signs in such application.

Sign Level Van Ness Blvd Leimert
(Street Name, Street Name)

Signature WAL NLIYS
(Name, Name)

THE FOLLOWING USE ONLY					
PLAN CHECKING			FEES		
City			Building Permit	<u>2.00</u>	
County			Inspected Permit	<u>2.25</u>	
Municipal			TOTAL PER	<u>4.25</u>	
City of L.A.					
APPROVAL	City of L.A. Department of Building and Safety	<u>C-2</u>	<u>2</u>		
LA 6080					
APPROVAL	City of L.A. Department of Building and Safety	<u></u>	<u></u>		
					Many have left marks on board
					<u>6280</u>

ELECTRIC SIGN



3

APPLICATION TO ALTER - REPAIR - DEMOLISH AND FOR CERTIFICATE OF OCCUPANCY

3

AC-1

INSTRUCTIONS: 1. Applicant to Complete Pluralized Items Only 2. Map Plan Required on Back of CD-Form.

1. Local Agency		City of Los Angeles		Date		7/20	
2. Project Name		13 Office		Area of Project		13 Room	
3. Address		6155 Van Nuys Blvd.		City		LA	
4. Street		Tulsa Street		Block		1000	
5. Parcel Number		64000000000000000000		Zone		R100	
6. Applicant		KACONCO ENGINEERS, INC.		Address		1300 S. Grand Ave. Los Angeles	
7. Description		REPAIR WORK		Area		1300	
8. Details		REPAIR WORK		Area		1300	
9. Details		REPAIR WORK		Area		1300	
10. Estimated Cost		\$100,000		Number of Units		1 Office Bldg.	
11. Other Construction		None		Other		None	
12. Description of Work		REPAIR WORK		Area		1300	
13. Estimated Cost		\$8,400.00		Number of Units		1 Office Bldg.	
14. Other Construction		None		Other		None	
15. Description of Work		REPAIR WORK		Area		1300	
16. Estimated Cost		\$8,400.00		Number of Units		1 Office Bldg.	
17. Other Construction		None		Other		None	
18. Description of Work		REPAIR WORK		Area		1300	
19. Estimated Cost		\$8,400.00		Number of Units		1 Office Bldg.	
20. Other Construction		None		Other		None	
21. Description of Work		REPAIR WORK		Area		1300	
22. Estimated Cost		\$8,400.00		Number of Units		1 Office Bldg.	
23. Other Construction		None		Other		None	
24. Description of Work		REPAIR WORK		Area		1300	
25. Estimated Cost		\$8,400.00		Number of Units		1 Office Bldg.	
26. Other Construction		None		Other		None	
27. Description of Work		REPAIR WORK		Area		1300	
28. Estimated Cost		\$8,400.00		Number of Units		1 Office Bldg.	
29. Other Construction		None		Other		None	
30. Description of Work		REPAIR WORK		Area		1300	
31. Estimated Cost		\$8,400.00		Number of Units		1 Office Bldg.	
32. Other Construction		None		Other		None	
33. Description of Work		REPAIR WORK		Area		1300	
34. Estimated Cost		\$8,400.00		Number of Units		1 Office Bldg.	
35. Other Construction		None		Other		None	
36. Description of Work		REPAIR WORK		Area		1300	
37. Estimated Cost		\$8,400.00		Number of Units		1 Office Bldg.	
38. Other Construction		None		Other		None	
39. Description of Work		REPAIR WORK		Area		1300	
40. Estimated Cost		\$8,400.00		Number of Units		1 Office Bldg.	
41. Other Construction		None		Other		None	
42. Description of Work		REPAIR WORK		Area		1300	
43. Estimated Cost		\$8,400.00		Number of Units		1 Office Bldg.	
44. Other Construction		None		Other		None	
45. Description of Work		REPAIR WORK		Area		1300	
46. Estimated Cost		\$8,400.00		Number of Units		1 Office Bldg.	
47. Other Construction		None		Other		None	
48. Description of Work		REPAIR WORK		Area		1300	
49. Estimated Cost		\$8,400.00		Number of Units		1 Office Bldg.	
50. Other Construction		None		Other		None	

7.51	11.60	11.60	11.60	11.60	11.60	11.60	11.60
------	-------	-------	-------	-------	-------	-------	-------

STATEMENT OF RESPONSIBILITY

I hereby declare that the work authorized hereby is not in violation of the provisions of the Labor Code of the State of California relating to workers' compensation insurance.

This permit is not a guarantee of insurance. The issuance of which is not an approval or authorization of the work authorized herein. This permit does not constitute an approval, nor shall it be construed as a guarantee of performance or failure to comply with any applicable law. The City of Los Angeles, nor any board, department, official or employee thereof shall be responsible for the performance or non-performance of any work described herein, or the liability of the permittee or contractor for any work performed. (Rev. 10-15-2000 L.A.M.C.)

Signature	Name	Date
Project Engineer	APPROVED: [Signature]	
Construction	APPROVED: [Signature]	
Planning	APPROVED: [Signature]	
Public Works	APPROVED: [Signature]	
Fire	APPROVED: [Signature]	
Traffic	APPROVED: [Signature]	

3

APPLICATION TO ALTER - REPAIR - DEMOLISH AND FOR CERTIFICATE OF OCCUPANCY

CITY OF LOS ANGELES

DEPT. OF BUILDING AND SAFETY

245 Form 9-3

INSTRUCTIONS: 1. Applicant to Complete Numbered Items Only. 2. Plot Plan Required on Back of Original.

1. LOCAL SECT.	LOT	BLK.	TRACT	ADDRESS APPROVED					
			No Legal						
2. BUILDING ADDRESS				DIST. MAP					
8155 Van Nuys Boulevard, Panorama City				7620					
3. BETWEEN CROSS STREETS				ZONE					
Titus street also Lanark Street				C-252					
4. PRESENT USE OF BUILDING		NEW USE OF BUILDING		FIRE DEPT.					
Office (13)		- Same 13		2					
5. OWNER'S NAME				INDEX					
Panorama Towers, Inc.									
6. OWNER'S ADDRESS				CON. LOT					
8155 Van Nuys Boulevard				REV. CON.					
7. BURT. ARCH.				LOT SIZE					
8. LIC. ENGR.									
9. CONTRACTOR				No Legal					
Panorama Towers, Inc.				REAR ALLEY					
10. CONTRACTOR'S ADDRESS				FRONT ALLEY					
See #2				BLOG. LINE					
11. SIZE OF EXISTING BLDG.	STORIES	HEIGHT	NO. OF EXISTING BUILDINGS ON LOT AND USE	BLDG. AREA					
170 X 80	13		One Office Bldg.	NC					
3 8155 Van Nuys Boulevard				DISTRICT OFFICE					
				V. N.					
12. MATERIAL		ROOF		SPRINKLES					
<input type="checkbox"/> WOOD <input type="checkbox"/> METAL <input type="checkbox"/> CONC. BLOCK		<input type="checkbox"/> WOOD <input type="checkbox"/> STEEL		REQ'D. SPECIFIED NC					
EXT. WALLS: <input type="checkbox"/> STUCCO <input type="checkbox"/> BRICK <input type="checkbox"/> CONCRETE		CONST. <input type="checkbox"/> CONC. <input type="checkbox"/> OTHER		APPROVALS					
13. VALUATION TO INCLUDE ALL FIXED EQUIPMENT REQUIRED TO OPERATE AND USE PROPOSED BUILDING.				APPROVALS					
\$ 300				Int.					
14. SIDE OF ADDITION				Alt. Only					
None									
15. NEW WORK: EXT. WALLS		ROOFING		DWELL UNITS					
550 sq. ft. Suite #1314 (Income)		13th Floor Interior Partition		X					
I certify that in doing the work authorized hereby I will not employ any person in violation of the Labor Code of the State of California relating to workmen's compensation insurance, and I have read reverse side of application.				SPACES PAYING					
Signed <i>Julius A. ...</i>				NC					
This Form When Properly Validated is a Permit to Do the Work Described.				EXIST. ROOMS					
				X					
				FILE WITH					
				2013080701					
				CON. DEP.					
				No					
TYPE	GROUP	BLK. USE	P.C.	S.P.C.	G.P.L.	B.P.	I.P.	G.I.	C/O
1	G1/B2	NC	3.2S	X	X	5	X	X	X

SEWER (Availability Available)

CRITICAL SOIL

CASHIER USE ONLY

AUG-12-66

35144

EX VN: 3612

M = 2

3.25

P.C. No.

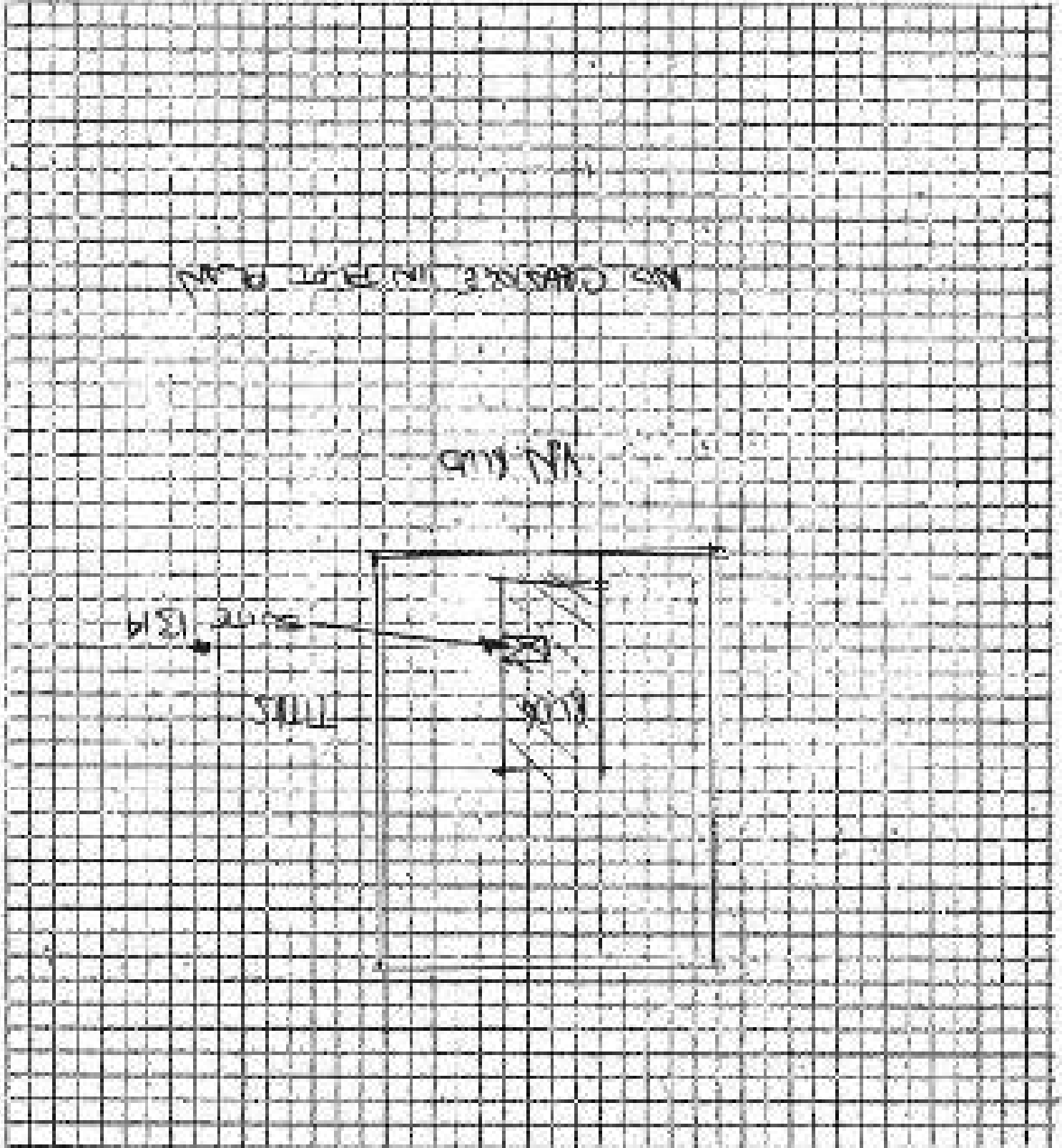
GRADING

CRIT. SOIL

CONS.

This permit is an approval for inspection, the issuance of which is not an approval or an opinion of the work specified herein. This permit does not constitute an approval, nor shall it be construed as approval or permitting the violation or failure to comply with any applicable laws, including the City of Los Angeles, nor any board, department, officer or employee thereof make any warranty or shall be responsible for the performance or results of any work described herein or the condition of the property or any other work which may be performed. (See Sec. 81.0202 L.A.M.C.)

SCOPE OF PERMIT



ON FOOT PLAN SHOW ALL BUILDINGS ON LOT AND USE OF EACH

5.0
5.0

3

APPLICATION TO ALTER - REPAIR - DEMOLISH AND FOR CERTIFICATE OF OCCUPANCY

E

NO. 100-10

CITY OF LOS ANGELES

NOTE: IT BEING THE POLICY

INSTRUCTIONS: 1. Applicant to Complete Full-sized Plans Only 2. Not Filled Returned as Book or Unpaid

1. TYPE OF WORK	NO.	YEAR	NO. LEVEL	VALUED
2. PROJECT DESCRIPTION	123	199	3rd	7500
3. ADDRESS	1155 Van Nuys Blvd., Encino City, Calif.			2-2-3
4. ARCHITECT	H. J. ...			2
5. ENGINEER	Henry E. ...			7500
6. MECHANICAL	...			2
7. ELECTRICAL	...			2
8. PLUMBING	...			2
9. OTHER	...			2
10. EXISTING OCCUPANCY	...			2
11. PROPOSED OCCUPANCY	...			2
12. EXISTING ZONING	...			2
13. PROPOSED ZONING	...			2
14. EXISTING PERMITS	...			2
15. PROPOSED PERMITS	...			2
16. EXISTING EASEMENTS	...			2
17. PROPOSED EASEMENTS	...			2
18. EXISTING UTILITIES	...			2
19. PROPOSED UTILITIES	...			2
20. EXISTING RECORDS	...			2
21. PROPOSED RECORDS	...			2
22. EXISTING SURVEY	...			2
23. PROPOSED SURVEY	...			2
24. EXISTING RECORDS	...			2
25. PROPOSED RECORDS	...			2
26. EXISTING RECORDS	...			2
27. PROPOSED RECORDS	...			2
28. EXISTING RECORDS	...			2
29. PROPOSED RECORDS	...			2
30. EXISTING RECORDS	...			2
31. PROPOSED RECORDS	...			2
32. EXISTING RECORDS	...			2
33. PROPOSED RECORDS	...			2
34. EXISTING RECORDS	...			2
35. PROPOSED RECORDS	...			2
36. EXISTING RECORDS	...			2
37. PROPOSED RECORDS	...			2
38. EXISTING RECORDS	...			2
39. PROPOSED RECORDS	...			2
40. EXISTING RECORDS	...			2
41. PROPOSED RECORDS	...			2
42. EXISTING RECORDS	...			2
43. PROPOSED RECORDS	...			2
44. EXISTING RECORDS	...			2
45. PROPOSED RECORDS	...			2
46. EXISTING RECORDS	...			2
47. PROPOSED RECORDS	...			2
48. EXISTING RECORDS	...			2
49. PROPOSED RECORDS	...			2
50. EXISTING RECORDS	...			2
51. PROPOSED RECORDS	...			2
52. EXISTING RECORDS	...			2
53. PROPOSED RECORDS	...			2
54. EXISTING RECORDS	...			2
55. PROPOSED RECORDS	...			2
56. EXISTING RECORDS	...			2
57. PROPOSED RECORDS	...			2
58. EXISTING RECORDS	...			2
59. PROPOSED RECORDS	...			2
60. EXISTING RECORDS	...			2
61. PROPOSED RECORDS	...			2
62. EXISTING RECORDS	...			2
63. PROPOSED RECORDS	...			2
64. EXISTING RECORDS	...			2
65. PROPOSED RECORDS	...			2
66. EXISTING RECORDS	...			2
67. PROPOSED RECORDS	...			2
68. EXISTING RECORDS	...			2
69. PROPOSED RECORDS	...			2
70. EXISTING RECORDS	...			2
71. PROPOSED RECORDS	...			2
72. EXISTING RECORDS	...			2
73. PROPOSED RECORDS	...			2
74. EXISTING RECORDS	...			2
75. PROPOSED RECORDS	...			2
76. EXISTING RECORDS	...			2
77. PROPOSED RECORDS	...			2
78. EXISTING RECORDS	...			2
79. PROPOSED RECORDS	...			2
80. EXISTING RECORDS	...			2
81. PROPOSED RECORDS	...			2
82. EXISTING RECORDS	...			2
83. PROPOSED RECORDS	...			2
84. EXISTING RECORDS	...			2
85. PROPOSED RECORDS	...			2
86. EXISTING RECORDS	...			2
87. PROPOSED RECORDS	...			2
88. EXISTING RECORDS	...			2
89. PROPOSED RECORDS	...			2
90. EXISTING RECORDS	...			2
91. PROPOSED RECORDS	...			2
92. EXISTING RECORDS	...			2
93. PROPOSED RECORDS	...			2
94. EXISTING RECORDS	...			2
95. PROPOSED RECORDS	...			2
96. EXISTING RECORDS	...			2
97. PROPOSED RECORDS	...			2
98. EXISTING RECORDS	...			2
99. PROPOSED RECORDS	...			2
100. EXISTING RECORDS	...			2
101. PROPOSED RECORDS	...			2
102. EXISTING RECORDS	...			2
103. PROPOSED RECORDS	...			2
104. EXISTING RECORDS	...			2
105. PROPOSED RECORDS	...			2
106. EXISTING RECORDS	...			2
107. PROPOSED RECORDS	...			2
108. EXISTING RECORDS	...			2
109. PROPOSED RECORDS	...			2
110. EXISTING RECORDS	...			2
111. PROPOSED RECORDS	...			2
112. EXISTING RECORDS	...			2
113. PROPOSED RECORDS	...			2
114. EXISTING RECORDS	...			2
115. PROPOSED RECORDS	...			2
116. EXISTING RECORDS	...			2
117. PROPOSED RECORDS	...			2
118. EXISTING RECORDS	...			2
119. PROPOSED RECORDS	...			2
120. EXISTING RECORDS	...			2
121. PROPOSED RECORDS	...			2
122. EXISTING RECORDS	...			2
123. PROPOSED RECORDS	...			2
124. EXISTING RECORDS	...			2
125. PROPOSED RECORDS	...			2
126. EXISTING RECORDS	...			2
127. PROPOSED RECORDS	...			2
128. EXISTING RECORDS	...			2
129. PROPOSED RECORDS	...			2
130. EXISTING RECORDS	...			2
131. PROPOSED RECORDS	...			2
132. EXISTING RECORDS	...			2
133. PROPOSED RECORDS	...			2
134. EXISTING RECORDS	...			2
135. PROPOSED RECORDS	...			2
136. EXISTING RECORDS	...			2
137. PROPOSED RECORDS	...			2
138. EXISTING RECORDS	...			2
139. PROPOSED RECORDS	...			2
140. EXISTING RECORDS	...			2
141. PROPOSED RECORDS	...			2
142. EXISTING RECORDS	...			2
143. PROPOSED RECORDS	...			2
144. EXISTING RECORDS	...			2
145. PROPOSED RECORDS	...			2
146. EXISTING RECORDS	...			2
147. PROPOSED RECORDS	...			2
148. EXISTING RECORDS	...			2
149. PROPOSED RECORDS	...			2
150. EXISTING RECORDS	...			2
151. PROPOSED RECORDS	...			2
152. EXISTING RECORDS	...			2
153. PROPOSED RECORDS	...			2
154. EXISTING RECORDS	...			2
155. PROPOSED RECORDS	...			2
156. EXISTING RECORDS	...			2
157. PROPOSED RECORDS	...			2
158. EXISTING RECORDS	...			2
159. PROPOSED RECORDS	...			2
160. EXISTING RECORDS	...			2
161. PROPOSED RECORDS	...			2
162. EXISTING RECORDS	...			2
163. PROPOSED RECORDS	...			2
164. EXISTING RECORDS	...			2
165. PROPOSED RECORDS	...			2
166. EXISTING RECORDS	...			2
167. PROPOSED RECORDS	...			2
168. EXISTING RECORDS	...			2
169. PROPOSED RECORDS	...			2
170. EXISTING RECORDS	...			2
171. PROPOSED RECORDS	...			2
172. EXISTING RECORDS	...			2
173. PROPOSED RECORDS	...			2
174. EXISTING RECORDS	...			2
175. PROPOSED RECORDS	...			2
176. EXISTING RECORDS	...			2
177. PROPOSED RECORDS	...			2
178. EXISTING RECORDS	...			2
179. PROPOSED RECORDS	...			2
180. EXISTING RECORDS	...			2
181. PROPOSED RECORDS	...			2
182. EXISTING RECORDS	...			2
183. PROPOSED RECORDS	...			2
184. EXISTING RECORDS	...			2
185. PROPOSED RECORDS	...			2
186. EXISTING RECORDS	...			2
187. PROPOSED RECORDS	...			2
188. EXISTING RECORDS	...			2
189. PROPOSED RECORDS	...			2
190. EXISTING RECORDS	...			2
191. PROPOSED RECORDS	...			2
192. EXISTING RECORDS	...			2
193. PROPOSED RECORDS	...			2
194. EXISTING RECORDS	...			2
195. PROPOSED RECORDS	...			2
196. EXISTING RECORDS	...			2
197. PROPOSED RECORDS	...			2
198. EXISTING RECORDS	...			2
199. PROPOSED RECORDS	...			2
200. EXISTING RECORDS	...			2

20-40 20-40 20-40 20-40 20-40 20-40 20-40 20-40

STATEMENT OF RESPONSIBILITY

I hereby state that I am the duly authorized owner, I will not employ any person in violation of the Labor Code of the State of California relating to the employer's compensation insurance.

This permit is an approval for the work, the issuance of which is based on approval of an architect, engineer or other licensed professional. This permit does not authorize or permit any work to be performed or authorized or permitted in violation of the laws or regulations of the State of California, nor any local, department, office or employee thereof making any violation or shall be responsible for the consequences or liability of any work, described hereon, or the operation of the persons or will state which work will be performed. (See Sec. 10, 10000, 10000)

Item	Description	Name	Date
Permit	APPROVED ARCHITECT		
	APPROVED ENGINEER		
	APPROVED PLUMBER		
	APPROVED ELECTRICIAN		
Construction	APPROVED FOR WORK		
	APPROVED FOR PERMIT		
Planning	APPROVED PLANNING		
	APPROVED PLANNING		
Fire	APPROVED FIRE		
	APPROVED FIRE		
Traffic	APPROVED TRAFFIC		
	APPROVED TRAFFIC		

3

APPLICATION TO ALTER - REPAIR - DEMOLISH AND FOR CERTIFICATE OF OCCUPANCY

CITY OF LOS ANGELES

DEPT. OF BUILDING AND SAFETY

HW 1

E

BOS Form 543

INSTRUCTIONS: 1. Applicant to Complete Numbered Items Only. 2. Flat Fee Required on Back of Original.

1. LEGAL DESC. LOT	BLK.	TRACT	ADDRESS APPROVED
		No Legal	
2. BUILDING ADDRESS	8155 Van Nuys Boulevard, Panorama City		DIST. MAP 7520
3. BETWEEN CROSS STREETS	Titus Street	and Lanark Street	ZONE C-2-2
4. PRESENT USE OF BUILDING	NEW USE OF BUILDING		FIRE DIST. 2
(13) Office	(13) Same		IRREG. KEY
5. OWNER'S NAME	Panorama Towers, Inc.		KEY
6. OWNER'S ADDRESS	P.O.	ZONE	ONE LOT
8155 Van Nuys Boulevard			IRREG. KEY
7. EXT. ARCH.	STATE LICENSE	PHONE	LOT SIDE
NONE			INT. PART ONLY
8. LIC. ENGR.	STATE LICENSE	PHONE	No Legal
NONE			
9. CONTRACTOR	STATE LICENSE	PHONE	REAR ALLEY
Panorama Towers, Inc.			SIDE ALLEY
10. CONTRACTOR'S ADDRESS	P.O.	ZONE	REAR USE
See #2			
11. SIZE OF EXISTING BLDG.	STORIES	HEIGHT	NO. OF EXISTING BUILDINGS ON LOT AND EXT.
170 x 80	13	13	One Office Bldg.
3	8155 Van Nuys Boulevard		BUDG. AFTER DISTRICT OFFICE
12. MATERIAL	<input type="checkbox"/> WOOD	<input type="checkbox"/> METAL	<input type="checkbox"/> CONC. BLOCK
EXT. WALLS:	<input type="checkbox"/> STUCCO	<input type="checkbox"/> BRICK	<input type="checkbox"/> CONCRETE
	<input type="checkbox"/> ROOF	<input type="checkbox"/> WOOD	<input type="checkbox"/> STEEL
	<input type="checkbox"/> CONCR.	<input type="checkbox"/> CORR.	<input type="checkbox"/> OTHER
13. VALUATION TO INCLUDE ALL FIXED EQUIPMENT BELONGING TO OPERATOR AND USE PROPOSED BUILDING.	\$ 500		VALUATION APPROVED
14. SIZE OF ADDITION	STORIES	HEIGHT	APPLICATION REQUIRED
None			
15. NEW WORK	EXT. WALLS	ROOFING	PLUMB. WORK
3200 sq. ft. partition			
8th floor interior partition			
I certify that in doing the work authorized hereby I will not employ any person in violation of the Labor Code of the State of California relating to workmen's compensation insurance, and I have paid reverse side of Application.			CONTRACTS VERIFIED
Signed <i>[Signature]</i>			FILE WITH
This Form When Properly Validated is a Permit to Do the Work Described.			VN87850/61
			INT. INF. No

REVENUE (Applicant) Fee Applicant

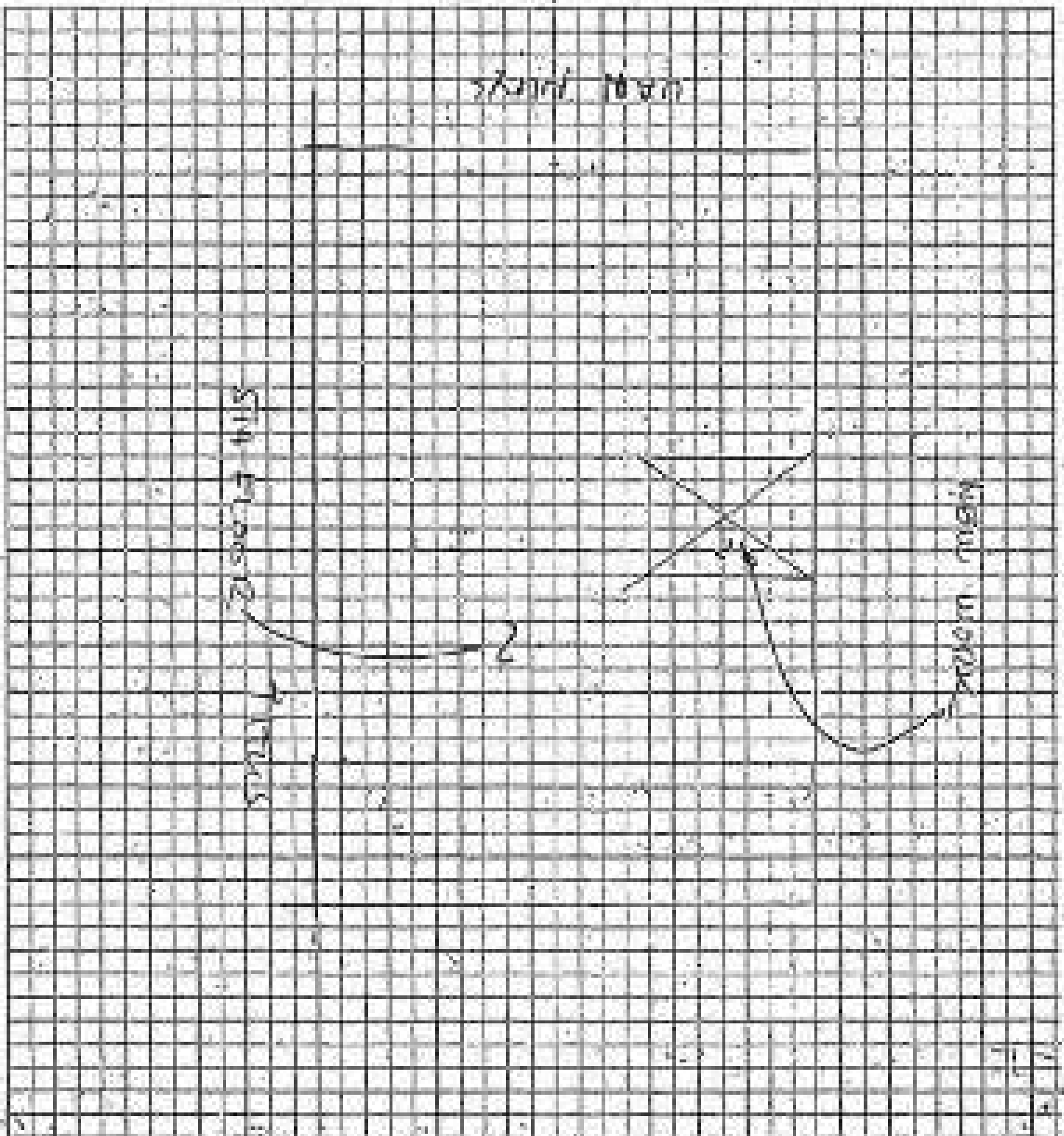
CRITICAL SOIL

DATE: 10-1-54 42199 Ek VN: 5795 K=2 2.2E
 10-1-54 42199 Ek VN: 5795 K=1 3.5E

66817

P.C. No. GRADING CRIT. SOIL COND.

ON-GRID PLAN SHOW ALL BUILDINGS ON LOT AND USE OF EACH



SCOPE OF PERMIT

This permit is an application for inspection, the issuance of which is not an approval or an endorsement of the work specified herein. The permit does not authorize or permit, nor shall it be construed as authorizing or permitting the violation or failure to comply with any applicable law. Neither the City of Los Angeles, nor any board, department, officer or employee thereof makes any warranty or shall be responsible for the performance or results of any work described herein, or the condition of the property or soil upon which work is performed.

Law Sec. 91.0302 (A)(1)(C)

3

APPLICATION TO ALTER - REPAIR - DEMOLISH AND FOR CERTIFICATE OF OCCUPANCY

E

S&S Form 9-3

CITY OF LOS ANGELES

DEPT. OF BUILDING AND SAFETY

INSTRUCTIONS: 1. Applicant to Complete Numbered Items Only. 2. Plat Plan Required on Back of Original.

AC-1

1. LOCAL ORIGIN.	LOT	BLK.	TRACT	ADDRESS APPROVED
			No Legal	
2. EXISTING ADDRESS	8155 Van Nuys Boulevard, Panorama City			NEPT. MAP 7520
3. BETWEEN CROSS STREETS	Titus Street AND Lanark Street			ZONE C-2-2
4. PRESENT USE OF BUILDING	Office 13			NEW USE OF BUILDING 13 10 - Same
5. OWNER'S NAME	Panorama Towers, Inc.			PHONE None
6. OWNER'S ADDRESS	8155 Van Nuys Boulevard			F. O. None
7. DIST. AREA	---			STATE LICENSE None
8. LIC. AREA	---			PHONE None
9. CONTRACTOR	Panorama Towers, Inc.			STATE LICENSE None
10. CONTRACTOR'S ADDRESS	See #2			F. O. None
11. SIZE OF EXISTING BLDG.	STORIES	HEIGHT	NO. OF EXISTING BUILDINGS ON LOT AND USE	SEEL. AREA
174' x 84'	13		One Office Bldg.	NC
3 8155 Van Nuys Boulevard				DISTRICT OFFICE V. N.
12. MATERIAL	<input type="checkbox"/> WOOD	<input type="checkbox"/> METAL	<input type="checkbox"/> CONC. BLOCK	ROOF
EXT. WALLS:	<input type="checkbox"/> STUCCO	<input type="checkbox"/> BRICK	<input type="checkbox"/> CONCRETE	CONCR. <input type="checkbox"/> CONC. <input type="checkbox"/> OTHER
13. VALUATION TO INCLUDE ALL FIXED EQUIPMENT APPLICABLE TO SEPARATE AND USE PROPOSED BUILDING.	\$ 2500 -			VALUATION APPROVED Frank
14. SIZE OF ADDITION	STORIES	HEIGHT	APPLICATION CHECKED	APPROVED Int. Alt. Only
None				
15. NEW WORK	EXT. WALLS	ROOFING	PLANS CHECKED	SEEL. ENDS
4900 sq. ft. Suite #1208				X
13th floor interior partition			COMPLETELY CHECKED	SEEL. FRAMES
I certify that in doing the work authorized hereby I will not employ any person in violation of the Labor Code of the State of California relating to workmen's compensation insurance, and I have read reverse side of Application.			APPLICATOR APPROVED	SEEL. BEAMS
Signed <i>John Faulkner</i>			DEP. OF BLDG. & SAFETY	FILE WITH VN87850/81
This Form MUST Properly Validated in a Permit to Do the Work Described.				COST. INSP. No

SEWER (available) (not available)

CERT. SOIL

TYPE	OSD	MAX. DIS.	P.C.	S.P.C.	G.P.L.	BP.	LF.	OS	C/O
1	G1/B2	NC	7.00	X	X	12.00	X	X	X

ADDITIONS LIST ONLY	NOI--666	4 23 16	CK VN = 5824	L = 2	7.00
	NOI--666	4 23 17	CK VN = 5824	L = 1	12.00
	GG 8018				
	P.C. No.	8018	GRADING	CERT. SOIL	CONS.

3

APPLICATION TO ALTER - REPAIR - DEMOLISH AND FOR CERTIFICATE OF OCCUPANCY

(R)

Form 3-3

CITY OF LOS ANGELES

DEPT. OF BUILDING AND SAFETY

INSTRUCTIONS: 1. Applicant to Complete Numbered Items Only. 2. Plat Plan Required on Back of Original.

1. LEGAL DESCR.	LOT	A.C.	TRACT	ADDRESS APPROVED
	See VN 87850/1961		for legal	
2. BUILDING ADDRESS	8155 Van Nuys Blvd., P.O.			DIST. INSP. 7520
3. NEAREST CROSS STREETS	Titus AND Lanark			ZONE C-2-2
4. PRESENT USE OF BUILDING	Office Bldg.			NEW USE OF BUILDING Same
5. OWNER'S NAME	W.H. Brownyard & H.O. Beck			PHONE
6. OWNER'S ADDRESS	6363 Wilshire Blvd., L.A.			PHONE
7. CONTRACTOR	Henry J. Beck Co.			STATE LICENSE FAIA C-22 BR.2-8111
8. CONTRACTOR'S ADDRESS	6363 Wilshire Blvd., Los Angeles			STATE LICENSE SE 576 BR.5-3166
9. CONTRACTOR'S ADDRESS	6363 Wilshire Blvd., Los Angeles			STATE LICENSE OL.3-3841
10. CONTRACTOR'S ADDRESS	6363 Wilshire Blvd., Los Angeles			STATE LICENSE
11. SIZE OF EXISTING BLDG.	STORIES	HEIGHT	NO. OF EXISTING BUILDINGS ON LOT AND USE	BLDG. AREA
84' x 174'	13	153'	(1) Under Constr.	N/O
8155 Van Nuys Blvd.				DISTRICT OFFICE VN
12. MATERIAL	<input type="checkbox"/> WOOD	<input checked="" type="checkbox"/> METAL	<input type="checkbox"/> CERAM. BLOCK	ROOF
EXT. WALLS	<input type="checkbox"/> STUCCO	<input type="checkbox"/> BRICK	<input checked="" type="checkbox"/> CONCRETE	CONST.
				<input type="checkbox"/> WOOD
				<input type="checkbox"/> STEEL
				<input type="checkbox"/> PLASTER
				<input type="checkbox"/> OTHER
				<input checked="" type="checkbox"/> COMB
13. VALUATION TO INCLUDE ALL WOOD EQUIPMENT REQUIRED TO REMOVE AND USE PROCEEDS IN-SITE.	\$ 200.00			VALUATION APPROVED Naimark
14. SIDE OF ADDITION	STORIES	HEIGHT	APPLICATION CHECKED	
None				
15. NEW WORK: EXT. WALLS	POPPING			PLANS CHECKED
Stair Change between 1st & 2nd Floor				CONDITIONS CHECKED
I certify that in doing the work authorized hereby I will not employ any person in violation of the Labor Code of the State of California relating to workman's compensation insurance.				PLANS RECHECKED
Signed: <i>Donis Morales</i>				VALUATION APPROVED
This Form When Properly Validated is a Permit to Do the Work Described.				INSPECTOR
				PLK WITH 87850 VN/61
				DIST. INSP.

SEWER (Available) (Not Available)

CRITICAL SOIL

CUSTOMER USE ONLY

NOV-2-61	5 1 4 2 2	Ca VN-90689	K = 2	1.00
NOV-2-61	5 1 4 2 3	Ca VN-90689	K = 1	2.00

APPLICATION TO ALTER - REPAIR - DEMOLISH AND FOR CERTIFICATE OF OCCUPANCY

CITY OF LOS ANGELES

DEPT. OF BUILDING AND SAFETY

INSTRUCTIONS: 1. Applicant to Complete Numbered Items Only. 2. Plot Plan Required on Back of Original.

1. LOCAL DISTRICT	LOT	BLK	TRACT	ADDRESS APPROVED					
	See VN	88844	1961	for legal					
2. EXISTING ADDRESS	8155 Van Nuys Blvd.			DIST. MAP 7520					
3. BETWEEN CROSS STREETS	Tichie		AND Lanark	ZONE C-2-2					
4. PRESENT USE OF BUILDING	Office		NEW USE OF BUILDING Office	FIRE DIST. #2					
5. OWNER'S NAME	Panorama Towers, Inc. TR. 3-5957			PHONE KEY / SM					
6. OWNER'S ADDRESS	8155 Van Nuys Blvd., Panorama City			F. O. ZONE (COR. LOT) X					
7. EST. ARCH.	Wolten Becket & Assoc.		STATE LICENSE BR. 2-8811	LOT SIDE Irreg					
8. EST. ENGR.	Richard Bradshaw		STATE LICENSE PCENR						
9. CONTRACTOR	Henry C. Beck Co.		STATE LICENSE TR. 3-5957	REAR ALLEY SIDE ALLEY /					
10. CONTRACTOR'S ADDRESS	8155 Van Nuys Blvd., Panorama City			BLDG. LINE					
11. SIZE OF EXISTING BLDG.	STORIES	HEIGHT	NO. OF EXISTING BUILDINGS ON LOT AND USE	BLDG. AREA					
80' x 170'	13'	155'+)	None	R/C+					
12. MATERIAL	3 8155 Van Nuys Blvd.			DISTRICT OFFICE VN					
EXT. WALLS:	<input type="checkbox"/> WOOD	<input checked="" type="checkbox"/> METAL	<input type="checkbox"/> CONCRETE	ROOFING					
	<input type="checkbox"/> STUCCO	<input type="checkbox"/> BRICK	<input checked="" type="checkbox"/> CONCRETE	<input type="checkbox"/> WOOD					
				<input type="checkbox"/> STEEL					
				<input checked="" type="checkbox"/> CORRUGATED					
				<input type="checkbox"/> OTHER					
13. VALUATION TO INCLUDE ALL FIXED EQUIPMENT REQUIRED TO OPERATE AND USE PROPOSED BUILDING.	\$ 3,500.00			VALUATION APPROVED APPROVED					
14. SIZE OF ADDITION	None		STORIES	HEIGHT					
15. NEW WORK:	EXT. WALLS		ROOFING	PLANS CHECKED					
(Specify)									
Interior partitions & ceiling on 3rd Floor & Platform on roof.				CONSTRUCTION VERIFIED					
I certify that in doing the work authorized hereby I will not employ any person in violation of the Labor Code of the State of California relating to workmen's compensation insurance.				PLANS APPROVED					
Signed <i>W. H. Bradshaw</i>				INSPECTION APPROVED					
This Form When Properly Filled is a Permit to Do the Work Described.				INSPECTOR					
TYPE	CLASS	BLK. NO.	F. O. NO.	S.P.C.	G.P.I.	R.P. NO.	L.P.	O.S.	C/O
I	0-1	N/C	8						

REVERSE (continued) (See Appendix)

CRITICAL SOIL

200-12-62 27829 CA VN: 18288 R = 2 8.00
 16.00

BASIC'S USE ONLY

3

APPLICATION TO ALTER - REPAIR - DEMOLISH
AND FOR CERTIFICATE OF OCCUPANCY

Form B-3

CITY OF LOS ANGELES

DEPT. OF BUILDING AND SAFETY

INSTRUCTIONS: 1. Applicant to Complete Numbered Items Only.
2. Plan Plan Required on Back of Original.

1. LEGAL LOT See VN 88844/1961 for legal	BLK. TRACT	DIST. MAP 7520
2. BUILDING ADDRESS 8155 Van Nuys Blvd.	APPROVED	ZONE C-2-2
3. FRONT CROSS STREET Titus	AND Lanark	FIRE DIST. #2
4. PRESENT USE OF BUILDING Office	NEW USE OF BUILDING Office	TRITEC KEY / SN
5. OWNER Panorama Towers, Inc.	PHONE TR. 3-5957	CON. LET X
6. OWNER'S ADDRESS 8155 Van Nuys Blvd., Panorama City	CITY Panorama City	LOT SIZE Irreg
7. CONTRACTOR Wilton Becket & Assoc.	STATE LICENSE PHONE BR. 2-8811	REAR ALLEY SIDE ALLEY BLDG. LINE
8. ARCHITECT Richard Bradshaw	STATE LICENSE PHONE	APPROVED
9. CONTRACTOR Henry C. Beck Co.	STATE LICENSE PHONE TR. 3-5957	
10. CONTRACTOR'S ADDRESS 8155 Van Nuys Blvd., Panorama City	F.R. ZONE	
11. SIZE OF EXISTING BLDG. 80'x170'	SQUARE FEET 13,155'	NO. OF EXISTING BUILDINGS ON LOT AND USE (Under Constr)

12. MATERIAL	<input type="checkbox"/> WOOD	<input checked="" type="checkbox"/> METAL	<input type="checkbox"/> CONC. BLOCK	<input type="checkbox"/> ASP.	<input type="checkbox"/> WOOD	<input type="checkbox"/> STEEL	SPRINKLER SPECIFIED
EXT. WALLS:	<input type="checkbox"/> STUCCO	<input type="checkbox"/> BRICK	<input checked="" type="checkbox"/> CONCRETE	CONST.	<input checked="" type="checkbox"/> CONC.	<input type="checkbox"/> OTHER	N/C
13. VALUATION TO INCLUDE ALL TYPED EQUIPMENT REQUIRED TO SUPPORT AND USE PROPOSED BUILDING.	\$ 3,500.00	BLDG. AREA N/C +					
14. SIZE OF MOTORS	None	STORIES	HEIGHT	VALUATION APPROVED Nalmark	SPRINKL. UNITS	X	
15. NEW WORK	EXT. WALLS	ROOFING	APPLICATION DRAWING	SPACES PARKING	N/C		
Interior partitions & ceiling on 2nd Floor			PLANS CHECKED	CERT. ROOMS	X		
I certify that in doing the work authorized hereby I will not employ any person in violation of the Labor Code of the State of California relating to workmen's compensation insurance.			CREDITABLE VOUCHERS	FILE WITH VN 88844/1961			
Signed <i>W. Bradshaw</i>			PLANS APPROVED	CERT. NOS.			
This form when properly validated is a Permit to Do the Work Described.			APPROVED APPROVED	INSPECTOR			

TYPE I	GROUP B-1	REG. OCC. N/C	P.C.	S.P.C.	G.P.A.	S.P.	O.S.	C/O
-----------	--------------	------------------	------	--------	--------	------	------	-----

CASHIERS USE ONLY

JUN-27-62 3 83 19 CA VN-11212 N=2 18.80

JUN-27-62 3 83 20 CA VN-11212 N=2 18.80

REVENUE (Available) (Not Available)

CRITICAL SOIL

APPLICATION TO ALTER, REPAIR, DEMOLISH AND FOR CERTIFICATE OF OCCUPANCY

SEE INSTRUCTIONS

OFFICE OF BUILDING SAFETY DEPT. OF BUILDINGS AND SAFETY

INSTRUCTIONS: 1. Applicant to Complete Numbers Below Only
2. Fee Plus Required in Book of Receipts.

1. **LOCAL CODE**
A. CODE No. No Legal

2. **ADDRESS**
B. ADDRESS 8155 Van Nuys Boulevard, Panorama City
C. TRACT NO. 183 - (Same)

3. **OWNER**
D. OWNER Panorama Towers, Inc.
E. ADDRESS 183-1845

4. **APPLICANT**
F. APPLICANT No Legal
G. ADDRESS 8155 Van Nuys Boulevard, Panorama City, 91405

5. **APPLICANT**
H. APPLICANT Panorama Towers, Inc.
I. ADDRESS 183-1845

6. **TYPE OF WORK**
J. TYPE OF WORK ONE OFFICE BLDG.
K. CODES
L. CODES CONC CONC CONC

7. **APPLICANT**
M. APPLICANT 3101 Van Nuys Boulevard
N. ADDRESS 10000

8. **APPLICANT**
O. APPLICANT 7th floor interior partition; 12000 Sq. Ft.
P. ADDRESS Yes

9. **APPLICANT**
Q. APPLICANT SAME
R. ADDRESS Yes

10. **APPLICANT**
S. APPLICANT I
T. ADDRESS N/C

11. **APPLICANT**
U. APPLICANT X
V. ADDRESS N/C

12. **APPLICANT**
W. APPLICANT LT
X. ADDRESS 742

13. **APPLICANT**
Y. APPLICANT 546
Z. ADDRESS X

RECEIVED
011351 0110-11055 L=2 546
B.A.D.

STATEMENT OF RESPONSIBILITY

I certify that in doing the work a licensed party will not employ any person in violation of the Labor Code of the State of California relating to child labor's compensation treatment.

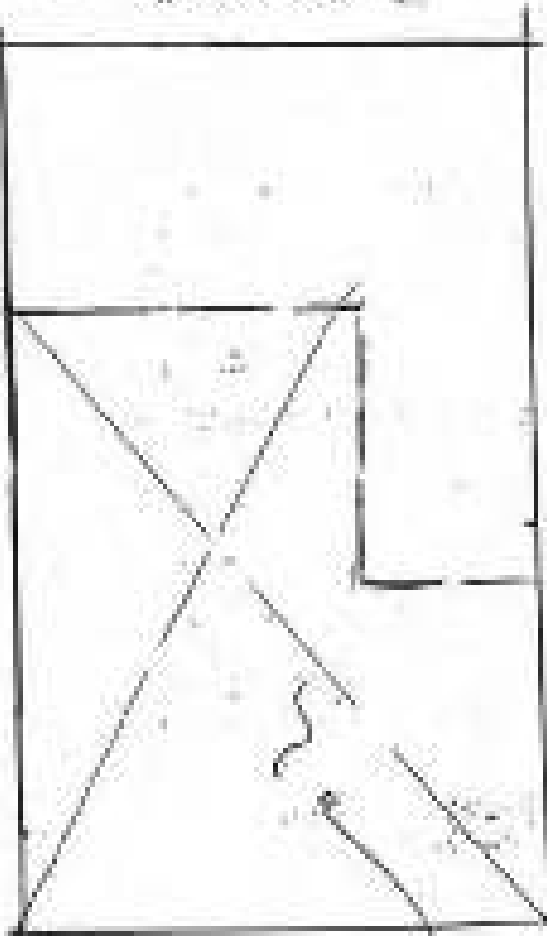
This permit is an authorization for inspection, the issuance of which is not an approval or authorization of the work described herein. This permit does not authorize or permit, nor shall it be construed as authorizing or permitting the applicant or holder to comply with any applicable law. Neither the City of Los Angeles, nor any board, department, officer or employee thereof shall be responsible for the performance or results of any work described herein, or the condition of the property at and upon which the work is performed. See Sec. 91.000 L.A.M.C.

Name	Date
<i>David... [Signature]</i>	
Business of Insuring	<input type="checkbox"/> CONTRACT BOND <input type="checkbox"/> BOND FOR FEES <input type="checkbox"/> NOT AVAILABLE <input type="checkbox"/> INSURANCE COMPANY <input type="checkbox"/> CONTRACT BOND ONLY
Construction	<input type="checkbox"/> PLUMBING CONTRACT <input type="checkbox"/> ELECTRICAL CONTRACT <input type="checkbox"/> OTHER
Masonry	<input type="checkbox"/> PLUMBING CONTRACT <input type="checkbox"/> ELECTRICAL CONTRACT <input type="checkbox"/> OTHER
Roofing	<input type="checkbox"/> PLUMBING CONTRACT <input type="checkbox"/> ELECTRICAL CONTRACT <input type="checkbox"/> OTHER
Fire	<input type="checkbox"/> PLUMBING CONTRACT <input type="checkbox"/> ELECTRICAL CONTRACT <input type="checkbox"/> OTHER
Traffic	<input type="checkbox"/> PLUMBING CONTRACT <input type="checkbox"/> ELECTRICAL CONTRACT <input type="checkbox"/> OTHER



IAN NUYS

TRUS



2nd floor - full house

APPLICATION TO ALTER - REPAIR - DEMOLISH
AND FOR CERTIFICATE OF OCCUPANCY

CITY OF LOS ANGELES

DEPT. OF BUILDING AND SAFETY

INSTRUCTIONS: 1. Applicant to Complete Numbered Items Only.
2. Plot Plan Required on Back of Original.

1. LEGAL DESCR.	LOT	BLK.	TRCT	ADDRESS APPROVED
	See VN 88844/1961 for legal			
2. BUILDING ADDRESS	8155 Van Nuys Blvd. P.C.			DIST. MAP 7520
3. BETWEEN OTHER STREETS	Titus AND Lanark			ZONE C-2-2
4. PRESENT USE OF BUILDING	Office			FORM DIST. 2
5. OWNER'S NAME	Panorama Towers, Inc.			PHONE
	PHONE			KEY
6. OWNER'S ADDRESS	8155 Van Nuys Blvd., Panorama City			KEY COR. LOT) X
7. ARCH. ARCH.	Welton Becket & Assoc.			STATE LICENSE BR 2-8811
	PHONE			PHONE
8. LTR. ENGR.	Richard Bradshaw			STATE LICENSE PHONE
9. CONTRACTOR	Henry C. Beck Co.			STATE LICENSE PHONE
	PHONE			PHONE
10. CONTRACTOR'S ADDRESS	8155 Van Nuys Blvd., Panorama City			REAR ALLEY SIDE ALLEY BASE LINE
11. SIZE OF EXISTING BLDG. STORIES	HEIGHT	NO. OF EXISTING BUILDINGS ON LOT AND USE		BLDG. AREA
80x170	13	1 Office Bldg.		
12. MATERIAL	8155 Van Nuys Blvd.			SPRINKLERS BASES SPECIFIED
EXT. WALLS:	WOOD <input type="checkbox"/> METAL <input type="checkbox"/> CONC. BLOCK <input type="checkbox"/> ROOF <input type="checkbox"/> WOOD <input type="checkbox"/> STEEL <input type="checkbox"/> ROOFING <input type="checkbox"/>			APPLICABLE
	STUCCO <input type="checkbox"/> BRICK <input type="checkbox"/> CONCRETE <input checked="" type="checkbox"/> CONCR. <input type="checkbox"/> CONC. <input type="checkbox"/> OTHER <input type="checkbox"/>			
13. VALUATION TO INCLUDE ALL FIXED EQUIPMENT REQUIRED TO OPERATE AND USE PROPOSED BUILDING.	\$ 10,000			VALUATION APPROVED APPLICABLE
14. SIZE OF ADDITION	STORIES	HEIGHT	APPLICATION CHECKED	
None			APPLICABLE	
15. NEW WORK:	EXT. WALLS	ROOFING		
(Describe)	Interior partitions on 7th fl. and on 10th floor			DRILL UNITS
I certify that in doing the work authorized hereby I will not employ any person in violation of the Labor Code of the State of California relating to workmen's compensation insurance.				CORRECTIONS VISITED
Signed <i>W. J. Young</i>				PLANS CHECKED
This Form When Properly Filled is a Permit to Do the Work Described.				FILE WITH VN87850/61
				INSPECTOR
TYP.	GROUP	MAX. USE	S.P.C.	G.P.A.
F	G-1	N/C		

SEVEN COLUMNS OVER AVAILABLE

CRITICAL SOIL

37819 GR VN:13528 L=2 42.00

3

APPLICATION TO ALTER - REPAIR - DEMOLISH AND FOR CERTIFICATE OF OCCUPANCY

Form B-3

CITY OF LOS ANGELES

DEPT. OF BUILDINGS AND SAFETY

INSTRUCTIONS: 1. Applicant to Complete Numbered Items Only. 2. Plot Plan Required on Back of Original.

1. LEGAL DESCR.	LOT	BLK.	TRACT	ADDRESS APPROVED
2. BUILDING ADDRESS	8159 Van Nuys Blvd			DIST. MAP
3. BETWEEN CROSS STREETS	Titus Street AND Lanark Street			ZONE
4. PRESENT USE OF BUILDING	Bank			FIRE DIST.
5. OWNER'S NAME	Citizens National Bank			PRICE
6. OWNER'S ADDRESS	P. O.	ZONE		SET
	457 South Spring Street	L.A. Calif.		CON. LDT
7. CONT. ARCH.	STATE LICENSE		PHONE	REV. CON.
8. LIC. ARCH.	STATE LICENSE		PHONE	LOT SIZE
9. CONTRACTOR	STATE LICENSE		PHONE	NEAR ALLEY
10. CONTRACTOR'S ADDRESS	P. O.	ZONE		SIDE ALLEY
	1100 N. Main Street	L.A.	12	BLOC. LINE
11. MAX. OF EXISTING BLMG.	STORIES	HEIGHT	NO. OF EXISTING BUILDINGS ON LOT AND USE	BLDG. AREA

NONE

C-2-2
#100

SEWER (Available) (Not Available)

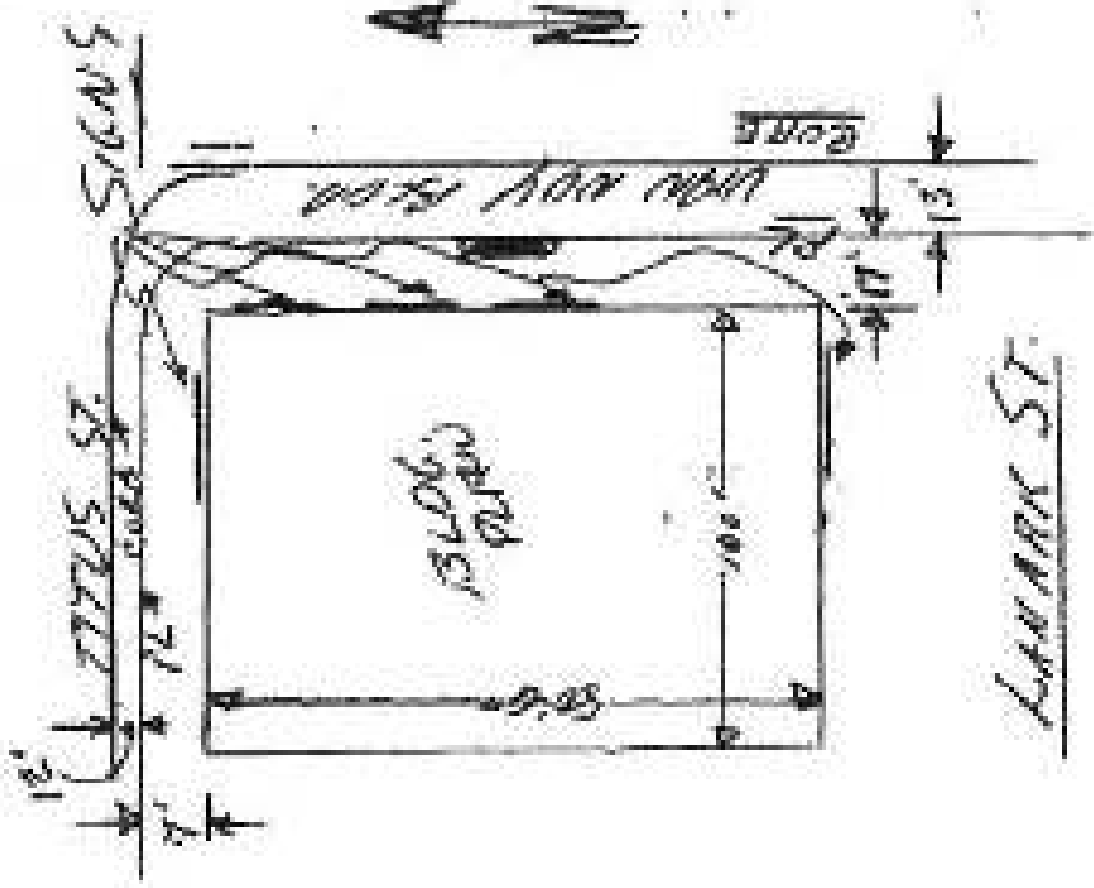
12. MATERIAL	<input type="checkbox"/> WOOD	<input type="checkbox"/> METAL	<input type="checkbox"/> CONC. BLOCK	ROOF	<input type="checkbox"/> WOOD	<input type="checkbox"/> SHEET	ROOFING	DISTRICT OFFICE
EXT. WALLS:	<input type="checkbox"/> STUCCO	<input type="checkbox"/> BRICK	<input type="checkbox"/> CONCRETE	CONST.	<input type="checkbox"/> CONC.	<input type="checkbox"/> OTHER		
13. VALUATION: TO INCLUDE ALL FIXED EQUIPMENT REQUIRED TO OPERATE AND USE PROPOSED BUILDING.	\$ 1510.00			VALUATION APPROVED				
14. SIZE OF ADDITION	STORIES	HEIGHT	APPROPRIATE					
15. NEW WORK:	EXT. WALLS	ROOFING	CRITICAL SOIL					
three single face signs each 2h'2" x 2'			SHALL					
one(1) single face wall sign 22'2" x 2'10"			PARTS					
I certify that in doing the work authorized hereby I will not employ any person in violation of the Labor Code of the State of California relating to minimum compensation insurance.			CRACK					
Signed			PAVING					
This Form When Properly Validated is a Permit to Do the Work Described.			BEST					

WALL SIGN	WALL SIG.	P.C. S.	S.P.C.	G.P.I.	S.P.O.	I.P.	G.S.	C/O
-----------	-----------	---------	--------	--------	--------	------	------	-----

LA 23596 JUN-26-62 45633 WL-1CK 8.40

P.C. No. GRADING CRIT. SOIL CONS.


LANDMENS USE ONLY



1. STEEL ASTM A-7-50.
2. PIPE COLLINGS A-53-GR-B
3. ALL WELDING BY LICENSED FABRICATORS SHOP.
4. CONC. MIX 1 1/2-3 1/2 GRADE C
5. NOT WITHIN 50' NOT VISIBLE FROM FREIGHT.
6. ALL BOLTS 1/2" GAL. UNDF OTHERWISE SPECIFY.
7. ALL GUYS 3/16" GAL. UNDF UNLESS OTHERWISE SPECIFIED.
8. PROTECT EXISTING MATERIALS US.D.P.

Address of
Building

8155 Van Nuys Blvd.



CITY OF LOS ANGELES
CERTIFICATE OF OCCUPANCY

NOTE: Any change of use or occupancy must be approved by the Department of Building and Safety. This certifies that, so far as ascertained by or made known to the undersigned, the building at the above address complies with the applicable requirements of the Municipal Code, as follows: Ch. 1, as to permitted uses, Ch. 8, Arts. 1, 2, 4, and 5, and with applicable requirements of State Housing Law—for following occupancies:

Issued 8-26-80 Permit No. and Year VN 08651/80

Change portion of 6th floor to lunch room for employees with 13-Story, Type I Office Building. Maximum occupants in B-2 - 148. G-1/B-2 Occupancy.

0 1 8 0 1 1 0 0 1 3.3

Owner Henry C. Beck

Owner's Address 8155 Van Nuys Blvd.

Panorama City, California 91402-25

K. Hull-dg

APPLICATION TO ALTER - REPAIR - DEMOLISH AND FOR CERTIFICATE OF OCCUPANCY

CITY OF LOS ANGELES CITY OF LOS ANGELES

INSTRUCTIONS: 1. Applicant to Complete Handbook Form 391
2. Fee Paid Receipt on Book of Original

C. AREA MAP	UP	NO	NO	NO
No Legal				DATE
1988 Office (12)				1988
(13 - EXACT)				CI-S-B
8155 Van Nuys Boulevard, Panorama City ✓				OFFICE
Time Street				DATE
Panorama Towers, Inc. 982-1148				NO
8155 Van Nuys Boulevard, Panorama City 91408				No Legal
Panorama Towers, Inc. 982-1148				DATE
370 X 30 IS				DATE
Clear Office 1988				DATE
8155 Van Nuys Boulevard				DATE
Suite 4136, 2nd floor interior partition				DATE
Square Foot				DATE
OFFICER				DATE
I				DATE
M/C				DATE
M/C				DATE
M/C				DATE
M/C				DATE
M/C				DATE
M/C				DATE
M/C				DATE

100-2887 82933 ENR: ~~100~~ N-12 13.26
20.40
9600 per

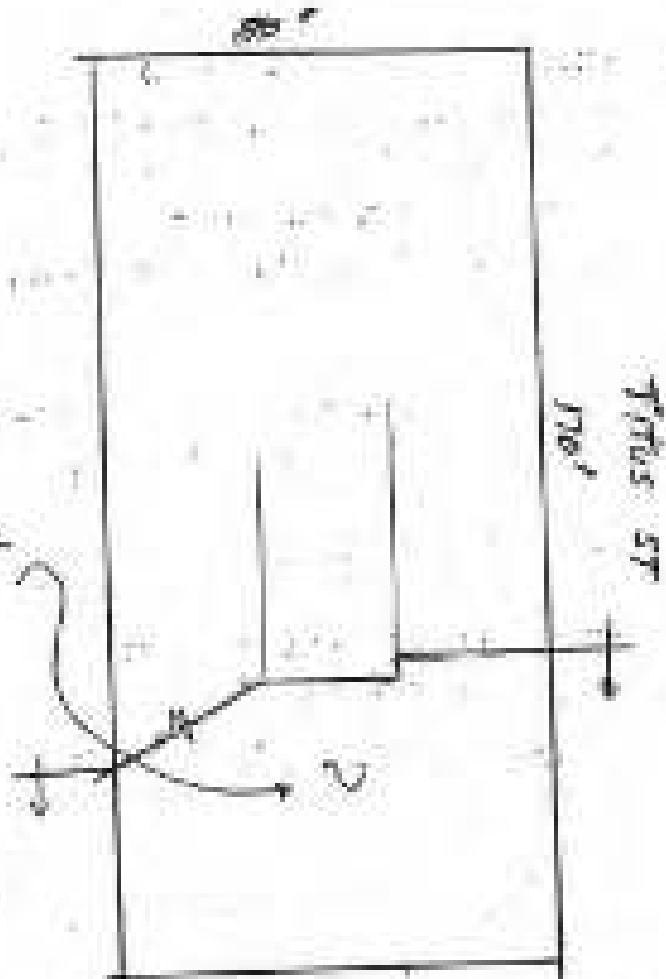
STATEMENT OF RESPONSIBILITY

I certify that in doing the work authorized hereby I will not violate any portion or violation of the Labor Code of the State of California relating to mandatory occupational protection.
This permit is an authorization for inspection, the issuance of which is not an approval or endorsement of the work specified herein. This permit does not authorize or permit, nor shall it be construed as authorizing or permitting the violation of statutes or regulations with any applicable law. Neither the City of Los Angeles, nor any board, department, officer or employee thereof shall be responsible for the performance or results of any work described hereby, or the condition of the property or of any work done, which is performed. (See Sec. 11.0000 L.A.M.C.)

Name: <u>Richard L. Taylor</u>	Name:	Date:
Business Engineering	APPROVED	
	APPROVED	
	APPROVED	
	APPROVED	
Continuation	APPROVED	
Planning	APPROVED	
Inspection	APPROVED	
Fee	APPROVED	
Total		

2ND FLOOR
PLAN

1/8" = 1'-0"



VAN NYS BLDG



3

APPLICATION TO ALTER - REPAIR - DEMOLISH AND FOR CERTIFICATE OF OCCUPANCY

Form B-3

CITY OF LOS ANGELES

DEPT. OF BUILDING AND SAFETY

INSTRUCTIONS: 1. Applicant to Complete Numbered Items Only. 2. Plot Plan Required on Back of Original.

1. LOCAL DESCR.	LOT	BLK.	TRCT.	ADDRESS APPROVED					
	See	VN/61	88844	For Legal					
2. BUILDING ADDRESS	8155 Van Nuys Blvd.,			DIST. MAP 7520					
3. BETWEEN CROSS STREETS	Titus AND Lanark			ZONE C-2-2					
4. PRESENT USE OF BUILDING	Office		NEW USE OF BUILDING Office	FIRE DIST. #2					
5. OWNER'S NAME	Panorama Towers Inc.,		PHONE TR 35957	PERMITS DATE SN (OCC. LOT) X					
6. OWNER'S ADDRESS	8155 Van Nuys Blvd.,		P.O. ZONE PC	RESPONSE					
7. CONT. AGEN.	Welton Becket & Assoc.,		STATE LICENSE PHONE BR 28811	LOT USE Irreg.					
8. LIC. NO.	Richard Bradshaw		STATE LICENSE PHONE						
9. CONTRACTOR	Henry C. Beck Co.,		STATE LICENSE PHONE TR 35957	REAR ALLEY SIDE ALLEY ELEC. LINE					
10. CONTRACTOR'S ADDRESS	8155 Van Nuys Blvd.,		P.O. ZONE PC						
11. SIZE OF EXISTING BLDG. SQUARE FEET	HEIGHT	NO. OF EXISTING BLDGS. ON LOT AND USE		BLDG. AREA					
80' x 170'	13'	155 + 1) Under Const.		DISTRICT OFFICE VN					
12. MATERIAL	<input type="checkbox"/> BRICK	<input type="checkbox"/> CONCRETE	<input type="checkbox"/> ROOF	SPRINKLERS SPECIFIED N/C					
EXT. WALLS:	<input type="checkbox"/> STUCCO	<input checked="" type="checkbox"/> CONCRETE	CONST. <input checked="" type="checkbox"/> DONE						
13. VALIDATION TO INCLUDE ALL TYPES EQUIPMENT REQUIRED TO OPERATE AND BE MAINTAINED	\$ 15,000 ⁰⁰		VALUATION APPROVED Malmark	AFFIDAVIT /					
14. SIDE OF ADDITION	STORIES	HEIGHT	APPLICATION CHECKED Hennrich						
NONE			PLANS CHECKED Hennrich	WALL ENDS N/C					
15. NEW WORK: EXT. WALLS	ROOFING		EXAMINATIONS VERIFIED Hennrich	SPACE PARTITION N/C					
(Describe)	Interior Partitions & Cell on 2nd Floor		PLANS APPROVED Hennrich	ELECT ROOMS X					
I certify that in doing the work authorized hereby I will not employ any person in violation of the Labor Code of the State of California relating to workers' compensation insurance.			APPLICATOR APPROVED Hennrich	FILE WITH VN/87850 61					
Signed _____			INSPECTOR	CONT. INSP.					
This Form When Properly Validated is a Permit to Do the Work Described.									
TYPE	GROUP	NO. OF	P.C.	S.P.C.	G.P.L.	B.P.	I.F.	O.S.	C/O
I	0-1	N/C	37			24			

SEWER (Available) (Not Available)

CRITICAL SOIL

OWNER'S USE ONLY

SEP-12-62	4 2 7 2 8	Ct VN=15694	K - 2	37.00
SEP-12-62	4 2 7 2 9	Ct VN=15694	K - 1	74.00

P.C. No. GRADING CRIT. SOIL COND.

3 **PERMIT APPLICATION TO ALTER - REPAIR - DEMOLISH**
HAZARDOUS AREA - AND FOR CERTIFICATE OF OCCUPANCY
(FOR USE OF THE BOARD OF PERMITS) DEPT. OF BUILDING AND SAFETY

INSTRUCTIONS: 1. Applicant to Complete Numbered Items Only
 2. How Many Required as Marked on Diagram

1. **TYPE OF WORK:** ALTER REPAIR DEMOLISH

2. **PROPOSED WORK:** No Load

3. **LOCATION:** Office 01 - (Small)

4. **ADDRESS:** 1155 Van Noy Boulevard, Panorama City ✓

5. **STREET FRONTAGE:** Thus Street in Laramie Street

6. **OWNER:** Panorama Towers, Henry C. Beck Co. 789-1645

7. **APPLICANT:** 1155 Van Noy Boulevard, Panorama City 91409

8. **DATE:** REPEL DOWN IN 10-02

9. **DESCRIPTION:** Panorama Towers, Henry C. Beck Co. 789-1645

10. **TYPE OF PARTIAL JOB:** REPAIR ALTER DEMOLISH

11. **PLANS:** 13 25' X 30' Dwg Office Building

12. **EXISTING OCCUPANCY:** Office Building

13. **REMARKS:** 1155 Van Noy Boulevard, Panorama City
 2nd floor office partitions; 645 sq. ft.
 (25 LIN FT)

14. **TYPE OF AREA:** REPAIR ALTER DEMOLISH

15. **TYPE OF WORK:** N/C

16. **REMARKS:** GLASS

17. **TYPE OF WORK:** N/C

18. **TYPE OF WORK:** X

19. **TYPE OF WORK:** X

20. **TYPE OF WORK:** X

21. **TYPE OF WORK:** X

18-567	21749	DN IN-16878	R-2	1.30
18-567	21750	DN IN-16878	R-1	2.00

STATEMENT OF RESPONSIBILITY

I hereby certify that I am a duly authorized licensee of the State of California and am acting in violation of the Labor Code of the State of California relating to the State's compensation insurance.

This permit is my responsibility for its accuracy, and the person or persons who are not an applicant or an authorized holder of the work specified herein. This permit does not authorize or permit, nor shall it be construed as authorizing or permitting the violation or failure to comply with any applicable law, provision of the City of Los Angeles, nor any local, departmental, ordinance or any other permit which may be required or shall be deemed to be performed on the basis of any such applicable laws, or the condition of the property or the work which is to be performed.

	None	One
Engine Engineering	ALTERNATE APPROVED (ENGINEER)	
Architectural	PROPERTY APPROVED (ARCHITECT)	
Construction	APPROVED FOR THE JOB (CONTRACTOR)	
Planning	PLANNING APPROVED (PLANNER)	
Fire	APPROVED FOR THE JOB (FIRE DEPARTMENT)	
Traffic	APPROVED FOR THE JOB (TRAFFIC ENGINEER)	

3 APPLICATION TO ALTER - REPAIR - DEMOLISH
 AND FOR CERTIFICATE OF OCCUPANCY
 DEPT. OF BUILDING AND SAFETY

INSTRUCTIONS: 1. Applicant to Complete Required Items Only
 2. File One Received on Back of Original

1. **WORK ORDER** (BY) (NO) (YEAR) No Legal (E)
 2. **APPLICANT OR ARCHITECT** (NAME) (ADDRESS) (CITY) C-8-2
 3. **OWNER** (NAME) (ADDRESS) (CITY) S
 4. **ADDRESS (JOB TRACT)** (STREET) (CROSS STREET) (CITY) (STATE) (ZIP)
 5. **PROPERTY ADDRESS** (STREET) (CROSS STREET) (CITY) (STATE) (ZIP)
 6. **OWNER'S ADDRESS** (STREET) (CROSS STREET) (CITY) (STATE) (ZIP)
 7. **APPLICANT'S ADDRESS** (STREET) (CROSS STREET) (CITY) (STATE) (ZIP)
 8. **PROPOSED** (TYPE) (DATE)
 9. **PROPOSED** (TYPE) (DATE)
 10. **PROPOSED** (TYPE) (DATE)
 11. **PROPOSED** (TYPE) (DATE)
 12. **PROPOSED** (TYPE) (DATE)
 13. **PROPOSED** (TYPE) (DATE)
 14. **PROPOSED** (TYPE) (DATE)
 15. **PROPOSED** (TYPE) (DATE)
 16. **PROPOSED** (TYPE) (DATE)
 17. **PROPOSED** (TYPE) (DATE)
 18. **PROPOSED** (TYPE) (DATE)
 19. **PROPOSED** (TYPE) (DATE)
 20. **PROPOSED** (TYPE) (DATE)

3 1155 Van Nuys Boulevard, Panorama City

11. **PROPOSED** (TYPE) (DATE) 101

12. **PROPOSED** (TYPE) (DATE) (Date 8343) 3rd floor interior partitions.

13. **PROPOSED** (TYPE) (DATE) 462 sq. ft. (34 L.S.F.T.)

NO.	DATE	TYPE	NO.	DATE	TYPE	NO.	DATE	TYPE	NO.	DATE	TYPE
1	10/1/83	X	2	10/1/83	X	3	10/1/83	X	4	10/1/83	X
5	10/1/83	X	6	10/1/83	X	7	10/1/83	X	8	10/1/83	X
9	10/1/83	X	10	10/1/83	X	11	10/1/83	X	12	10/1/83	X
13	10/1/83	X	14	10/1/83	X	15	10/1/83	X	16	10/1/83	X
17	10/1/83	X	18	10/1/83	X	19	10/1/83	X	20	10/1/83	X

--- ME-567 21151 Ct N-16879 R-2 1.30

--- ME-567 21152 Ct N-16879 R-1 2.00

STATEMENT OF RESPONSIBILITY

I certify that in doing the work authorized hereby, I will not violate any orders in violation of the latter laws of the State of California relating to workmen's compensation insurance.

This contract is subject to the provisions of the building code of which a copy is attached as an exhibit hereto of the work specified herein. The permit does not authorize or permit, nor shall it be construed as authorizing or permitting the violation of, or failure to comply with, any applicable laws, whether the City of Los Angeles, any other local jurisdiction, or those of any other federal, state or municipal authority, or shall be responsible for the performance or results of any work authorized hereby, on the condition of its security as set forth in the contract supplement. (See Sec. 11.000 L.A.M.C.C.)

Contractor	APPROVE	Name	Date
General	APPROVE		
Planning	APPROVE		
Fire	APPROVE		
Traffic	APPROVE		

RECEIVED

3

APPLICATION TO ALTER - REPAIR - DEMOLISH AND FOR CERTIFICATE OF OCCUPANCY

Form B-3

CITY OF LOS ANGELES

DEPT. OF BUILDING AND SAFETY

INSTRUCTIONS: 1. Applicant to Complete Numbered Items Only. 2. Plat Plan Required on Back of Original.

1. LEGAL DESCR.	LOT	BLK.	TRACT	ADDRESS APPROVED
			SEE VN 88844/1961 FOR LEGAL	
2. BUILDING ADDRESS				DIST. MAP
8155 Van Nuys Blvd.				7520
3. BETWEEN CROSS STREETS				ZONE
Titus		AND	Lanark	C-2-2
4. PRESENT USE OF BUILDING			NEW USE OF BUILDING	ZONE DIST.
Office			Office	#2
5. OWNER'S NAME			PHONE	INSIDE
Panorama Towers, Inc.			TR3-5957	REV /SN
6. OWNER'S ADDRESS			P.O.	ZONE
8155 Van Nuys Blvd.			P.O.	XXXXXX
7. ENG. DESI.			STATE LICENSE	PHONE
Wilton Becket & Assoc.			BR28811	LOT SIDE
8. LIC. ENGR.			STATE LICENSE	PHONE
Richard Bradshaw				Irreg.
9. CONTRACTOR			STATE LICENSE	PHONE
Henry C. Beck Co.			TR35957	REAR ALLEY
10. CONTRACTOR'S ADDRESS			P.O.	ZONE
300 #5				SIDE ALLEY
11. SIZE OF EXISTING BLDG. STORIES			HEIGHT	NO. OF EXISTING BUILDINGS ON LOT AND USE
80 x 170		13	159'	1 Under Constr.
3 8155 Van Nuys Blvd.				DISTRICT OFFICE
12. MATERIAL				SPRINKLERS
<input type="checkbox"/> WOOD <input checked="" type="checkbox"/> METAL <input type="checkbox"/> CONC. BLOCK ROOF <input type="checkbox"/> WETS <input type="checkbox"/> STEEL ROOFING <input type="checkbox"/> EXT. WALLS <input type="checkbox"/> STUCCO <input type="checkbox"/> BRICK <input type="checkbox"/> CONCRETE <input type="checkbox"/> CEASET. <input checked="" type="checkbox"/> CONC. <input type="checkbox"/> OTHER Comp.				<input type="checkbox"/> SPECIFIED <input checked="" type="checkbox"/> AFFERENT
13. VALUATION TO INSURE ALL FEES EQUIPMENT REQUIRED TO OPERATE AND THE PROPOSED BUILDING			\$ 5000	VALUATION APPROVED
14. SIZE OF ADDITION			STORIES	HEIGHT
None				
15. NEW WORK: EXT. WALLS			ROOFING	PLANS CHECKED
(Describe)				CONTRACTORS NOTIFIED
10th Int. partitions & ceiling on 2nd Floor.				PLANS APPROVED
I certify that in doing the work authorized hereby I will not employ any person in violation of the Labor Code of the State of California relating to workman's compensation insurance.				APPLICATION APPROVED
Signed <i>M. Maria D. Slane</i>				FILE WITH
This Form When Properly Validated is a Permit to Do the Work Described.				887850/1961
INSPECTOR				CONT. INSP.

BETWEEN (Available) Street Addresses

CRITICAL SOIL

QUALITY INC ONLY

NOV-9-62 5 2229 OK VN:19182 L=3 11:00
NOV-9-62 5 2230 OK VN:19182 L=3 11:00

P.C. No. GRADING CRIT. SOIL CONC.

3

APPLICATION TO ALTER - REPAIR - DEMOLISH

AND FOR CERTIFICATE OF OCCUPANCY

CITY OF LOS ANGELES

DEPT. OF BUILDING AND SAFETY

40-1

INSTRUCTIONS: 1. Application Complete. Removal Fees Only. 2. Fee Plus Receipt on back of Card.

1. CLASSIFICATION	2. DISTRICT	3. AREA	4. MAP	5. NO. LEGAL	6. AREA (SQ. FT.)
1.0	1.0			No Legal	7525
2. PROJECT OR OCCUPANCY	3. OFFICE		4.17 (Barn)		C-2-2
7.155 Van Nuys Boulevard, Panorama City					
8. TRINA STREET					
9. PANORAMA TOWNS, HENRY C. BECK CO. 381-1645					
10. 2155 Van Nuys Boulevard, Panorama City 91222					
11. 175 X 25					
12. 11					
13. 1000					
14. 1,024 sq. ft.					
15. 1000					
16. 1000					
17. 1000					
18. 1000					
19. 1000					
20. 1000					
21. 1000					
22. 1000					
23. 1000					
24. 1000					
25. 1000					
26. 1000					
27. 1000					
28. 1000					
29. 1000					
30. 1000					
31. 1000					
32. 1000					
33. 1000					
34. 1000					
35. 1000					
36. 1000					
37. 1000					
38. 1000					
39. 1000					
40. 1000					
41. 1000					
42. 1000					
43. 1000					
44. 1000					
45. 1000					
46. 1000					
47. 1000					
48. 1000					
49. 1000					
50. 1000					
51. 1000					
52. 1000					
53. 1000					
54. 1000					
55. 1000					
56. 1000					
57. 1000					
58. 1000					
59. 1000					
60. 1000					
61. 1000					
62. 1000					
63. 1000					
64. 1000					
65. 1000					
66. 1000					
67. 1000					
68. 1000					
69. 1000					
70. 1000					
71. 1000					
72. 1000					
73. 1000					
74. 1000					
75. 1000					
76. 1000					
77. 1000					
78. 1000					
79. 1000					
80. 1000					
81. 1000					
82. 1000					
83. 1000					
84. 1000					
85. 1000					
86. 1000					
87. 1000					
88. 1000					
89. 1000					
90. 1000					
91. 1000					
92. 1000					
93. 1000					
94. 1000					
95. 1000					
96. 1000					
97. 1000					
98. 1000					
99. 1000					
100. 1000					

ST 10-49	14295	CLV = 20604	M = 2	3.50
ST 10-49	14296	CLV = 20604	M = 1	6.00

STATEMENT OF RESPONSIBILITY

I certify that I am doing the work authorized hereby, and that neither my name nor in violation of the Labor Code of the State of California, nor any person's compensation, is being used in connection with the work specified herein. This person does not participate or conspire, nor that it be construed as authorizing or denouncing the violation of labor law, except as may be applicable law. Neither the City of Los Angeles, nor any board, department, officer or employee thereof, shall be held responsible for the performance or non-performance of any work specified herein, or the condition of the property or the work which has been completed. See Sec. 71.0000 L.A.M.C.

Name of Engineering	Name	Date
STAFF ENGINEER		
REGISTERED ARCHITECT		
REGISTERED CIVIL ENGINEER		
REGISTERED ELECTRICAL ENGINEER		
REGISTERED MECHANICAL ENGINEER		
REGISTERED PLUMBING ENGINEER		
REGISTERED SANITARY ENGINEER		
REGISTERED STRUCTURAL ENGINEER		
REGISTERED SURVEYOR		
REGISTERED THERMAL ENGINEER		
REGISTERED WATER ENGINEER		
REGISTERED WIND ENGINEER		
REGISTERED WOOD ENGINEER		
REGISTERED YACHT ENGINEER		
REGISTERED ZONING ENGINEER		
REGISTERED ARCHITECTURAL ENGINEER		
REGISTERED CIVIL ENGINEER		
REGISTERED ELECTRICAL ENGINEER		
REGISTERED MECHANICAL ENGINEER		
REGISTERED PLUMBING ENGINEER		
REGISTERED SANITARY ENGINEER		
REGISTERED STRUCTURAL ENGINEER		
REGISTERED SURVEYOR		
REGISTERED THERMAL ENGINEER		
REGISTERED WATER ENGINEER		
REGISTERED WIND ENGINEER		
REGISTERED WOOD ENGINEER		
REGISTERED YACHT ENGINEER		
REGISTERED ZONING ENGINEER		

3

APPLICATION TO ALTER - REPAIR - DEMOLISH
AND FOR CERTIFICATE OF OCCUPANCY

Form B-3

CITY OF LOS ANGELES

E
DEPT. OF BUILDING AND SAFETY

INSTRUCTIONS: 1. Applicant to Complete Numbered Items Only.
2. Plot Plan Required on Back of Original.

1. LOCAL DESIGN	LOT	BLK	TRACT	ADDRESS APPROVED				
				See VN87844/1961 for Legal				
2. BUILDING ADDRESS	8155 Van Nuys Blvd.			SIST. MAP 7520				
3. EXISTING USE SYSTEMS	Titus AND Lanark			ZONE C2-2				
4. PRESENT USE OF BUILDING	Office			FIRE DIST. 2				
5. OWNER'S NAME	Panorama Towers, Inc.			PHONE TR35957				
6. OWNER'S ADDRESS	See #2			STATE LICENSE NONE				
7. CONST. AGENT	Walton Becket & Assoc.			PHONE Irreg.				
8. U.S. ENGR.	Richard Bradshaw			STATE LICENSE NONE				
9. CONTRACTOR	Henry C. Beck Co.			PHONE TR35957				
10. CONTRACT ADDRESS	See #2			STATE LICENSE NONE				
11. SIZE OF EXISTING BLDG.	STORIES	HEIGHT	NO. OF EXISTING BUILDINGS ON LOT AND USE	BLDG. AREA				
80x170	13	155'	+ Under Constr.	NC				
12. MATERIAL	<input type="checkbox"/> WOOD <input checked="" type="checkbox"/> METAL <input type="checkbox"/> CONC. BLOCK <input type="checkbox"/> ROOF <input type="checkbox"/> WOOD <input type="checkbox"/> STEEL <input type="checkbox"/> ROOFING <input type="checkbox"/> EXT. WALLS <input type="checkbox"/> STUCCO <input type="checkbox"/> BRICK <input checked="" type="checkbox"/> CONCRETE <input type="checkbox"/> CONCR. <input checked="" type="checkbox"/> CONC. <input type="checkbox"/> OTHER <input type="checkbox"/> CORRUG.			SPRINKLERS SPECIFIED NC				
13. VALUATION TO INCLUDE ALL FIELD EQUIPMENT REGISTERED TO OPERATE AND USE PROPOSED BUILDING.	\$ 6500			VALUATION APPROVED				
14. SIDE OF ACCTYIES	STORIES	HEIGHT	APPLICATION CHECKED	APPLICANTS				
None				/				
15. NEW WORK: (Describe)	EXT. WALLS	ROOFING	PLANS CHECKED	DWELL. UNITS NC				
Interior partitions on 3rd Floor								
I certify that in doing the work authorized hereby I will not employ any person in violation of the Labor Code of the State of California relating to workman's compensation insurance.			CONTRACTS VERIFIED	SPACES PARKING /				
Signed <i>Marianne P. [Signature]</i>			PLANS APPROVED	GUEST ROOMS /				
This Form When Properly Validated is a Permit to Do the Work Described.			APPLICANT APPROVED	FILE WITH VN87850/61				
			INSPECTOR	CONF. INSP.				
TYPE	GROUP	MAX. VOL.	P.C. NO.	S.P.C.	G.P.L.	EX. I.F.	O.S.	C/O
F	C-1	14/c	17					

SERVICE (APPLICANT) (FROM APPLICANT)

CRITICAL SOIL

ORIGINAL USE ONLY

DEC-26-62 5 8 8 8 8 CE VN=21552 K=2 24:00
 DEC-26-62 5 8 8 8 8 CE VN=21552 K=2 24:00

P.C. No. GRADING CRIT. SOIL CONS.

3

APPLICATION TO ALTER - REPAIR - DEMOLISH AND FOR CERTIFICATE OF OCCUPANCY

(X)

Form B-3

CITY OF LOS ANGELES

DEPT. OF BUILDING AND SAFETY

INSTRUCTIONS: 1. Applicant to Complete Numbered Items Only. 2. Fee Due Required on Back of Original.

1. LEGAL DESCR.	LOT	BLK.	TRACT	ADDRESS APPROVED					
See VN-88844/1961 for legal									
2. SITING ADDRESS	8155 Van Nuys Blvd.,			DIST. MAP 7520					
3. BETWEEN CROSS STREETS	Titus AND Lanark			ZONE 02-2					
4. PRESENT USE OF BUILDING	Office		NEW USE OF BUILDING Same	FIRE DIST. #2 / SN					
5. OWNER'S NAME	Panorama Towers, Inc.		PHONE TR. 3-5957	INSIDE KEY /					
6. OWNER'S ADDRESS	See #2		P.O.	ZONE IRREG					
7. CONST. ARCH.	Melton Becket & Assoc.		STATE LICENSE	PHONE					
8. LIC. ENGR.	Richard Bradshaw		STATE LICENSE	PHONE					
9. CONTRACTOR	Henry C. Beck Co.		STATE LICENSE	PHONE TR. 3-5957					
10. CONTRACTOR'S ADDRESS	See #2		P.O.	ZONE					
11. SIZE OF EXISTING BLDG	STORIES	HEIGHT	NO. OF EXISTING BUILDINGS ON LOT AND USE	BLDG. AREA					
80' x 170'	13	155'	1) Under Construction	N/C					
3	8155 Van Nuys Blvd.,			DISTRICT OFFICE VN					
12. MATERIAL	<input type="checkbox"/> WOOD	<input checked="" type="checkbox"/> METAL	<input type="checkbox"/> CONC. BLOCK	ROOF					
EXT. WALLS:	<input type="checkbox"/> STUCCO	<input type="checkbox"/> BRICK	<input checked="" type="checkbox"/> CONCRETE	CONST.					
				<input checked="" type="checkbox"/> CONC.					
				<input type="checkbox"/> OTHER					
				ROOFING					
				SPRINKLERS					
				REQ'D					
				SPECIFIED					
				AFFIDAVITS					
13. VALUATION: TO INCLUDE ALL FIXED EQUIPMENT REQUIRED TO OPERATE AND USE PROPOSED BUILDING.	\$ 1400.00		VALUATION APPROVED						
14. SIZE OF ADDITION	STORIES	HEIGHT	APPLICATION CHECKED						
NONE									
15. NEW WORK: EXT. WALLS	ROOFING		PLANS CHECKED	ENCL. UNITS					
Interior partitions on 3rd floor.			CONCRETE VERIFIED	SPEC'S PARING					
I certify that in doing the work authorized hereby I will not employ any person in violation of the Labor Code of the State of California (relating to woman's compensation) insurance.			LEADS APPROVED	QUEST FORMS					
Signed: <i>[Signature]</i>			INSPECTOR	FILE WITH VN87850/61					
This Form When Properly Validated is a Permit to Do the Work Described.				CONST. INSP.					
TYPE	DATE	M.F.C.	P.C.	S.P.C.	G.P.L.	L.P.	I.F.	O.S.	C/O
I	6/1	N/C	38						

SEWER (Applicant Must Attach)

CRITICAL SOIL

CUSTOMER USE ONLY

JUN 11 83

8 21 20

64 VN-22678

M = E

7:28

3

APPLICATION TO ALTER - REPAIR - DEMOLISH AND FOR CERTIFICATE OF OCCUPANCY

S&S Form S-3

CITY OF LOS ANGELES

DEPT. OF BUILDING AND SAFETY

INSTRUCTIONS: 1. Applicant to Complete Numbered Items Only. 2. Plat Plan Required on Back of Original.

1. LEGAL LOT DESC.	BLK.	TRACT	ADDRESS APPROVED
		See VN35957/61 for Legal	
2. OLD ADDRESS			SECT. MAP
8155 Van Nuys Blvd.			7520
3. BETWEEN EXIST. STREETS	AND		ZONE
Titus		Lanark	02-2
4. PRESENT USE OF BUILDING		NEW USE OF BUILDING	FIRE DIST.
Office Same		Same	2 571
5. OWNER'S NAME		PHONE	INDEX
Panorama Towers, Inc.		TR35957	KEY /
6. OWNER'S ADDRESS	P.O.	ZONE	CON. LOT
See #2			XXXXXX
7. CONT. ARCH.	STATE LICENSE	FEES	LOT SIZE
Melton Bocket & Assoc.			
8. LTR. ENGR.	STATE LICENSE	FEES	
Richard Bradshaw			Irreg.
9. CONTRACTOR	STATE LICENSE	FEES	NEAR ALLEY
Henry C. Beck Co.			SIDE ALLEY
10. CONTRACTOR'S ADDRESS	P.O.	ZONE	BLDG. LINE
See #2			
11. SIZE OF EXISTING BLDG	STORIES	HEIGHT	NO. OF EXISTING BUILDINGS ON LOT AND USE
80x170	13	155'	2
			BLDG. AREA
			NC
			DISTRICT OFFICE
			VN
12. MATERIAL: <input type="checkbox"/> WOOD <input type="checkbox"/> METAL <input type="checkbox"/> CONC. BLOCK	ROOFING	<input type="checkbox"/> WOOD <input type="checkbox"/> STEEL	SPRINKLERS
EXT. WALLS: <input type="checkbox"/> STUCCO <input type="checkbox"/> BRICK <input type="checkbox"/> CONCRETE	CEVST.	<input type="checkbox"/> CONC <input type="checkbox"/> OTHER	SPECIFIED
13. VALUATION TO INCLUDE ALL FOOD EQUIPMENT REQUIRED TO COMPLETE AND USE PROPOSED BUILDING.	\$ 2800	VALIDATES APPROVED	APPROPRIATE
14. SIZE OF ADDITION	STORIES	HEIGHT	APPLICATION CHECKED
None			
15. NEW WORK: EXT. WALLS	ROOFING	PLANS CHECKED	DWELL UNITS
Int. partitions in basement			NC
I certify that in doing the work authorized hereby I will not employ any person in violation of the Labor Code of the State of California relating to workmen's compensation insurance, and I have read reverse side of Application.		SPRINKS REQUIRED	SPRINK. PARKING
Signed <i>M. C. Hansen</i>		PLANS APPROVED	SLEEP ROOMS
This Form When Properly Validated Is a Permit to Do the Work Described.		APPROVED APPROVED	FILE WITH VN35957/61
		INSPECTOR	CURT. DIST.

SEWER (Available) (Not Available)

CRITICAL SOIL

TYPE	GROUP	MAX. DEG.	P.S.	S.P.C.	G.P.I.	9/20	I.P.	O.S.	C/O
I	G1	no	66						

CARRIER USE ONLY

JAN-25-63

03017

CA VN=23327

E=2

1968

P.C. No. GRADING CRIT. SOIL CONS.

3

APPLICATION TO ALTER - REPAIR - DEMOLISH
AND FOR CERTIFICATE OF OCCUPANCY

E. 001 (Rev. 04)

CITY OF SAN ANTONIO

OFFICE OF RECORDS AND PERMITS

1. PROJECT TO COMPLETE EXISTING WORK AND FOR FIRE RETARDANT ON ROOF OF ORIGINAL		2. PERMIT TYPE
3. LOCAL JURISDICTION: Not that only No Local		4. PERMIT NUMBER: T5201
5. PROJECT NAME: Office		6. PROJECT ADDRESS: 2155 Van Ness Boulevard, Panorama City
7. PROJECT ADDRESS: 2155 Van Ness Boulevard, Panorama City		8. PROJECT CITY: San Antonio
9. PROJECT ADDRESS: 2155 Van Ness Boulevard, Panorama City		10. PROJECT COUNTY: Brewster
11. PROJECT ADDRESS: 2155 Van Ness Boulevard, Panorama City		12. PROJECT CITY: San Antonio
13. PROJECT ADDRESS: 2155 Van Ness Boulevard, Panorama City		14. PROJECT CITY: San Antonio
15. PROJECT ADDRESS: 2155 Van Ness Boulevard, Panorama City		16. PROJECT CITY: San Antonio
17. PROJECT ADDRESS: 2155 Van Ness Boulevard, Panorama City		18. PROJECT CITY: San Antonio
19. PROJECT ADDRESS: 2155 Van Ness Boulevard, Panorama City		20. PROJECT CITY: San Antonio
21. PROJECT ADDRESS: 2155 Van Ness Boulevard, Panorama City		22. PROJECT CITY: San Antonio
23. PROJECT ADDRESS: 2155 Van Ness Boulevard, Panorama City		24. PROJECT CITY: San Antonio
25. PROJECT ADDRESS: 2155 Van Ness Boulevard, Panorama City		26. PROJECT CITY: San Antonio
27. PROJECT ADDRESS: 2155 Van Ness Boulevard, Panorama City		28. PROJECT CITY: San Antonio
29. PROJECT ADDRESS: 2155 Van Ness Boulevard, Panorama City		30. PROJECT CITY: San Antonio
31. PROJECT ADDRESS: 2155 Van Ness Boulevard, Panorama City		32. PROJECT CITY: San Antonio
33. PROJECT ADDRESS: 2155 Van Ness Boulevard, Panorama City		34. PROJECT CITY: San Antonio
35. PROJECT ADDRESS: 2155 Van Ness Boulevard, Panorama City		36. PROJECT CITY: San Antonio
37. PROJECT ADDRESS: 2155 Van Ness Boulevard, Panorama City		38. PROJECT CITY: San Antonio
39. PROJECT ADDRESS: 2155 Van Ness Boulevard, Panorama City		40. PROJECT CITY: San Antonio
41. PROJECT ADDRESS: 2155 Van Ness Boulevard, Panorama City		42. PROJECT CITY: San Antonio
43. PROJECT ADDRESS: 2155 Van Ness Boulevard, Panorama City		44. PROJECT CITY: San Antonio
45. PROJECT ADDRESS: 2155 Van Ness Boulevard, Panorama City		46. PROJECT CITY: San Antonio
47. PROJECT ADDRESS: 2155 Van Ness Boulevard, Panorama City		48. PROJECT CITY: San Antonio
49. PROJECT ADDRESS: 2155 Van Ness Boulevard, Panorama City		50. PROJECT CITY: San Antonio
51. PROJECT ADDRESS: 2155 Van Ness Boulevard, Panorama City		52. PROJECT CITY: San Antonio
53. PROJECT ADDRESS: 2155 Van Ness Boulevard, Panorama City		54. PROJECT CITY: San Antonio
55. PROJECT ADDRESS: 2155 Van Ness Boulevard, Panorama City		56. PROJECT CITY: San Antonio
57. PROJECT ADDRESS: 2155 Van Ness Boulevard, Panorama City		58. PROJECT CITY: San Antonio
59. PROJECT ADDRESS: 2155 Van Ness Boulevard, Panorama City		60. PROJECT CITY: San Antonio
61. PROJECT ADDRESS: 2155 Van Ness Boulevard, Panorama City		62. PROJECT CITY: San Antonio
63. PROJECT ADDRESS: 2155 Van Ness Boulevard, Panorama City		64. PROJECT CITY: San Antonio
65. PROJECT ADDRESS: 2155 Van Ness Boulevard, Panorama City		66. PROJECT CITY: San Antonio
67. PROJECT ADDRESS: 2155 Van Ness Boulevard, Panorama City		68. PROJECT CITY: San Antonio
69. PROJECT ADDRESS: 2155 Van Ness Boulevard, Panorama City		70. PROJECT CITY: San Antonio
71. PROJECT ADDRESS: 2155 Van Ness Boulevard, Panorama City		72. PROJECT CITY: San Antonio
73. PROJECT ADDRESS: 2155 Van Ness Boulevard, Panorama City		74. PROJECT CITY: San Antonio
75. PROJECT ADDRESS: 2155 Van Ness Boulevard, Panorama City		76. PROJECT CITY: San Antonio
77. PROJECT ADDRESS: 2155 Van Ness Boulevard, Panorama City		78. PROJECT CITY: San Antonio
79. PROJECT ADDRESS: 2155 Van Ness Boulevard, Panorama City		80. PROJECT CITY: San Antonio
81. PROJECT ADDRESS: 2155 Van Ness Boulevard, Panorama City		82. PROJECT CITY: San Antonio
83. PROJECT ADDRESS: 2155 Van Ness Boulevard, Panorama City		84. PROJECT CITY: San Antonio
85. PROJECT ADDRESS: 2155 Van Ness Boulevard, Panorama City		86. PROJECT CITY: San Antonio
87. PROJECT ADDRESS: 2155 Van Ness Boulevard, Panorama City		88. PROJECT CITY: San Antonio
89. PROJECT ADDRESS: 2155 Van Ness Boulevard, Panorama City		90. PROJECT CITY: San Antonio
91. PROJECT ADDRESS: 2155 Van Ness Boulevard, Panorama City		92. PROJECT CITY: San Antonio
93. PROJECT ADDRESS: 2155 Van Ness Boulevard, Panorama City		94. PROJECT CITY: San Antonio
95. PROJECT ADDRESS: 2155 Van Ness Boulevard, Panorama City		96. PROJECT CITY: San Antonio
97. PROJECT ADDRESS: 2155 Van Ness Boulevard, Panorama City		98. PROJECT CITY: San Antonio
99. PROJECT ADDRESS: 2155 Van Ness Boulevard, Panorama City		100. PROJECT CITY: San Antonio

21348 **23354 sq. ft.**

STATEMENT OF RESPONSIBILITY

I certify that I am doing the work authorized hereby and will not employ any person in violation of the Labor Code of the State of California relating to contractor's compensation insurance.

This permit is an application for occupancy and requires an affidavit for an approval or an authorization of the work specified herein. This permit does not constitute or permit, nor shall it be construed as authorizing or providing for the release or waiver of liability to anyone for a work-related loss. No other the City of San Antonio, nor any local, department, or law or ordinance that may apply to the work or shall be applicable to the performance or results of any work described herein, or the condition of the property to be used for the work described herein. (Ord. Sec. 01-2002 L.P.A.C.)

Category	Item	Checked	Date
Division of Engineering	PROJECT APPROVED		
	PERMIT GRANTED		
	PERMIT ISSUED		
	PERMIT TO WORK ISSUED		
	PERMIT TO CLOSE		
Engineering	PERMIT TO WORK ISSUED		
	PERMIT TO CLOSE		
Planning	PERMIT TO WORK ISSUED		
	PERMIT TO CLOSE		
Public Works	PERMIT TO WORK ISSUED		
	PERMIT TO CLOSE		
Traffic	PERMIT TO WORK ISSUED		
	PERMIT TO CLOSE		

3

APPLICATION TO ALTER - REPAIR - DEMOLISH AND FOR CERTIFICATE OF OCCUPANCY

(E)

SAS Form 9-3

CITY OF LOS ANGELES

DEPT. OF BUILDING AND SAFETY

INSTRUCTIONS: 1. Applicant to Complete Numbered Items Only, 2. Plot Plan Required on Back of Original.

1. LEGAL DESCR.	SEE VN/88844/1961 FOR LEGAL	ADDRESS APPROVED							
2. BUILDING ADDRESS	8155 Van Nuys Blvd.,	DIST. MAP 7520							
3. BETWEEN CROSS STREETS	Titus AND Lanark	ZONE C2-2							
4. PRESENT USE OF BUILDING	Office	NEW USE OF BUILDING Same							
5. OWNER'S NAME	Panorama Towers, Inc. TR. 3-5957	INSIDE KEY / SN							
6. OWNER'S ADDRESS	See #2	EXT. LOT							
7. CORT. WDN.	STATE LICENSE PHONE	IRREG							
8. LIC. EXPR.	STATE LICENSE PHONE								
9. CONTRACTOR	Henry C. Beck Co. TR. 3-5957	NEAR ALLEY / SIDE ALLEY / BLDG. LINE							
10. CONTRACTOR'S ADDRESS	See #2								
11. SIZE OF EXISTING BLDG.	STORIES HEIGHT NO. OF EXISTING BUILDINGS ON LOT AND USE	BLDG. AREA							
80' 170' 170'	13' 155' (A) Under Constr.	N/C							
12. MATERIAL	8155 Van Nuys Blvd.,	DISTRICT OFFICE VN							
EXT. WALLS: <input type="checkbox"/> WOOD <input checked="" type="checkbox"/> METAL <input type="checkbox"/> CONC. BLOCK <input type="checkbox"/> STUCCO <input type="checkbox"/> BRICK <input type="checkbox"/> CONCRETE	ROOF: <input type="checkbox"/> WOOD <input type="checkbox"/> STEEL <input checked="" type="checkbox"/> ASPHALT <input checked="" type="checkbox"/> CORRUG. <input type="checkbox"/> OTHER	SPRINKLER CODE SPECIFIED ATTENDANTS N/C							
13. VALUATION TO INCLUDE ALL FIELD EQUIPMENT REQUIRED TO OPERATE AND USE PROPOSED BUILDING.	\$ 3100.00	VALUATION APPROVED							
14. SIZE OF ADDITION	STORIES HEIGHT	APPLICATION GRANTED							
15. NEW WORK: (Describe)	EXT. WALLS ROOFING	PLANS CHECKED BY CONNECTIONS REVIEWED							
Interior partitions 3rd Floor		APPROVED							
I certify that in doing the work authorized hereby I will not employ any person in violation of the Labor Code of the State of California relating to Workmen's compensation insurance, and I have read reverse side of Application.		APPLICATION APPROVED							
Signed <i>[Signature]</i>		FILE WITH VN/61-87850							
This Form When Properly Validated is a Permit to Do the Work Described.		CONTR. TRSF.							
TYPE	GROUP	MAX. OCC.	P.C.	M.F.C.	S.F.I.	S.P.	I.F.	O.S.	C/O
N/C			7.20			14.40			

SEWER (Available) (Not Available)

CRITICAL ZONE

CHECKING USE ONLY

FEB-5-63 FEB-5-63

05348 05349

Ch VN=23882 Ch VN=23882

K=I

7.20 14.40

3

APPLICATION TO ALTER - REPAIR - DEMOLISH AND FOR CERTIFICATE OF OCCUPANCY

E SAC Form B-1 DEPT. OF BUILDING AND SAFETY

CITY OF LOS ANGELES

INSTRUCTIONS: 1. Applicant to Complete Numbered Items Only. 2. Plot Plan Required on Back of Original.

1. LEGAL LOT	See	BLK	TRACT	ADDRESS APPROVED
2. BUILDING ADDRESS	8155 Van Nuys Bld.	VN88844	61	LOT MAP 7520
3. BETWEEN CROSS STREETS	Titus	AND	Lanark	ZONE C2-2
4. PRESENT USE OF BUILDING	Office	NEW USE OF BUILDING	Same	FIRE USE 2
5. OWNER'S NAME	Panorama Towers, Inc.	PHONE		IMAGE KEY /SH
6. OWNER'S ADDRESS	See #2	P.O.	ZONE	CR. LOT
7. GEN. ARCH.	Walton Backet & Assoc.	STATE LICENSE	PHONE	PROPOSED LOT SIZE
8. I.C. ARCH.	Richard Bradshaw	STATE LICENSE	PHONE	IRREG.
9. CONTRACTOR	Henry C. Beck Co.	STATE LICENSE	PHONE TR35957	BEER ALTY
10. CONTRACTOR'S ADDRESS	See #2	P.O.	ZONE	BEER ALTY BLDG. LINE
11. SIZE OF EXISTING BLDG.	STORIES	HEIGHT	NO. OF EXISTING BUILDINGS ON LOT AND USE	BLDG. AREA
80 x 170	13	155	Under Const.	NO
3	8155 Van Nuys Blvd.			DISTRICT OFFICE VN
12. MATERIAL	<input type="checkbox"/> WOOD	<input checked="" type="checkbox"/> METAL	<input type="checkbox"/> CONC. BLOCK	ROOF
EXT. WALLS:	<input type="checkbox"/> STUCCO	<input type="checkbox"/> BRICK	<input type="checkbox"/> CONCRETE	<input type="checkbox"/> WOOD
13. VALUATION TO INCLUDE ALL TIES	\$ 3,000.00		VALUATION APPROVED	SPRINKLER
14. SIZE OF ADDITION	STORIES	HEIGHT	APPLICATION CHECKED	REQ'S. SPECIFIED AFFIDAVITS
None				
15. NEW WALLS	EXT. WALLS	ROOFING	PLANS CHECKED	SMELL UNITS NC
Interior partitions 3rd floor				
I certify that in doing the work authorized hereby I will not employ any person in violation of the Labor Code of the State of California relating to workmen's compensation insurance, and I have read reverse side of Application.			REVISIONS NOTED	SPACE PARTING
Signed <i>Horace Ragsdale</i>			PHONE APPROVED	CURT SEALS
This Form When Properly Validated is a Permit to Do the Work Described.			INSPECTION APPROVED	FILE WITH VN61/87850
			INSPECTOR	CR. REP.

OWNER (Applicant) (One Address)

CRITICAL POINT

TYPE	CLASS	NO. SEC.	P.C.	E.P.C.	G.P.J.	S.P.	I.P.	O.R.	C/O
NO			7.00			-21.00			

1400 ml

COPIES USE ONLY

FEB-11-63

86289

EX VN:24197

E = I

14.88

3

APPLICATION TO ALTER - REPAIR - DEMOLISH
AND FOR CERTIFICATE OF OCCUPANCY

Form B-3

CITY OF LOS ANGELES

DEPT. OF BUILDING AND SAFETY

INSTRUCTIONS: 1. Applicant to Complete Numbered Items Only.
2. Plot Plan Required on Back of Original.

1. LEGAL LOT NEVER	LOT	BLK.	TRACT	ADDRESS APPROVED				
See VNB8844/61 for Legal								
2. BUILDING ADDRESS 8155 Van Nuys Blvd.				DIST. MAP 7520				
3. STREET CROSS STREETS Titus AND Lanark				ZONE C2-2				
4. PRESENT USE OF BUILDING Office		NEW USE OF BUILDING Same		FIRE DEPT. 2				
5. OWNER'S NAME Panorama Towers, Inc.		PHONE TR35957		INSIDE KEY / 3N				
6. OFFICE ADDRESS See #2		P.O.	ZONE	EST. LOT RESERVE				
7. CONT. ARCH. Welton Becket & Assoc.		STATE LICENSE HR28811	PHONE	LOT SIZE Irreg.				
8. LIC. ENGR. Richard Bradshaw		STATE LICENSE	PHONE					
9. CONTRACTOR Henry C. Beck Co.		STATE LICENSE	PHONE	REAR ALLEY /				
10. CONTRACTOR'S ADDRESS See #2		P.O.	ZONE	SIDE ALLEY /				
11. SIZE OF EXISTING BLDG. 80 x 170		STORIES 13	FLOOR 155+	NO. OF EXISTING BUILDINGS ON LOT AND USE 1 Under Const.				
3 8155 Van Nuys Blvd.				BLK. AREA Y/N				
12. MATERIAL EXT. WALLS: <input type="checkbox"/> WOOD <input checked="" type="checkbox"/> BRICK <input type="checkbox"/> CONCRETE		ROOF: <input type="checkbox"/> WOOD <input type="checkbox"/> STEEL <input checked="" type="checkbox"/> OTHER		SPRINKLERS WITH SPECIFIED				
13. VALUATION TO INCLUDE ALL FIXED EQUIPMENT NECESSARY TO OPERATE AND USE PROPOSED BUILDING.		VALUATION APPROVED \$3,000		APPROVALS				
14. SIDE OF ADDITION None		STORIES	FLOOR	APPLICATION CHECKED				
15. NEW WORK: EXT. WALLS Interior partitions & ceiling on 2nd floor.		ROOFING		PLANS CHECKED				
				PLANS VALUED				
				PLANS APPROVED				
				INSPECTION APPROVED				
				INSPECTOR				
				FILE WITH VNB7850/61				
				CERT. IMP.				
TYPE	GROUP	MAX. OCC.	P.C.	E.P.C.	G.P.I.	12.	O.S.	C/O
I	G1	NC	72			14		

CRITICAL SOIL

FEB-27-63 88878 EX VN=25188 E=2 7.20
 FEB-27-63 88878 EX VN=25188 E=2 14.40

P.C. No. GRADING CRIT. SOIL CONS.

3

APPLICATION TO ALTER - REPAIR - DEMOLISH
AND FOR CERTIFICATE OF OCCUPANCY

Form S-3

CITY OF LOS ANGELES

(E)

DEPT. OF BUILDING AND SAFETY

INSTRUCTIONS: 1. Applicant to Complete Numbered Items Only.
2. Plot Plan Required on Back of Original.

1. LEGAL PLOT	LOT	See VN8844/1961 for legal			ADDRESS APPROVED				
2. BUILDING ADDRESS	8155 Van Nuys Blvd.,			DIST. MAP	7520				
3. BETWEEN EXISTING STREETS	Titus	AND	Lanark	ZONE	02-2				
4. PRESENT USE OF BUILDING	Office	HOW USE OF BUILDING	Same	FIRE DIST.	#2				
5. OWNER'S NAME	Panorama Towers, Inc.		PHONE	TR 3-5957	TERRACE	KEY / SW			
6. OWNER'S ADDRESS	See #2		P.O.	ZONE	SOIL LOT	EXCISE			
7. CONTRACTOR	Walton Mark Becket & Assoc.		STATE LICENSE	PHONE	LOT SIDE				
8. LIC. NO.	Richard Bradshaw		STATE LICENSE	PHONE		Irreg.			
9. CONTRACTOR	Henry C. Beck Co.		STATE LICENSE	PHONE	BACK ALLEY				
10. CONTRACTOR'S ADDRESS	See #2		P.O.	ZONE	SIDE ALLEY	/			
11. SIZE OF EXISTING BLDG.	STORIES	HEIGHT	NO. OF EXISTING BUILDINGS ON LOT AND USE		BLDG. AREA				
80' x 170'	13'	155'	Under Constr.		N/A				
12. MATERIAL	<input type="checkbox"/> WOOD <input checked="" type="checkbox"/> BRICK <input type="checkbox"/> CONCRETE		EXT. WALLS	<input type="checkbox"/> WOOD <input type="checkbox"/> STEEL	ROOFING	SHINGLELESS			
13. VALUATION TO INCLUDE ALL TRADE NECESSARY TO COMPLETE AND USE PROPOSED BUILDING.	\$ 1700		VALUATION APPROVED	APPEARANCE					
14. SIZE OF ADDITION	STORIES	HEIGHT	APPLICATION CHECKED	CRITICAL SOIL					
15. HOW WORK IDENTIFIED	EXT. WALLS	FOOTING	PLANS CHECKED	FRONT UNITS					
Interior partitions 3rd floor			SUBMITTERS VERIFIED	SPACE PARTING					
I certify that in doing the work authorized hereby I will not employ any person in violation of the Labor Code of the State of California relating to workmen's compensation insurance.			PLANS APPROVED	GUEST ROOMS					
Signed _____			INSPECTION APPROVED	PERMITS					
This Form When Properly Validated is a Permit to Do the Work Described.			INSPECTOR	CENT. INSP.					
TYPE	CONV.	MAX. COL.	P.C.	S.P.C.	G.P.J.	BE	LP.	O.S.	C/O
N/A	C-1	N/A	4			8			

SEWER (LAWMAN) (NOT APPLICABLE)

CRITICAL SOIL

CASHIERS USE ONLY

MAR-11-63 11868 CR VN:26009 N=2 4:48
MAR-11-63 11870 CR VN:26009 N=2 8:08

P.C. No. GRADING CRIT. SOIL CONS.

3

APPLICATION TO ALTER - REPAIR - DEMOLISH
AND FOR CERTIFICATE OF OCCUPANCY

(3)

SS Form B-3

CITY OF LOS ANGELES

DEPT. OF BUILDINGS AND SAFETY

INSTRUCTIONS: 1. Applicant to Complete Numbered Items Only.
2. Plot Plan Required on Back of Original.

1. LEGAL DESCR.	LOT	BLK.	TRACT	ADDRESS APPROVED
	NO	LEGAL		
2. BUILDING ADDRESS				DIST. MAP
8155 Van Nuys Blvd.,				VN 7520
3. BETWEEN CROSS STREETS				ZONE
Plus AND Lanark				C-2-2
4. PRESENT USE OF BUILDING		NEW USE OF BUILDING		PREV. DIST.
Office		Same		#2
5. OWNER'S NAME				PHONE
Panorama Towers, Inc.				TR. 3-5957
6. OWNER'S ADDRESS				CITY
8155 Van Nuys Blvd.,				Van Nuys
7. CONT. ARCH.				STATE LICENSE
None				PHONE
8. LIC. ARCH.				STATE LICENSE
None				PHONE
9. CONTRACTOR				STATE LICENSE
Henry G. Beck				PHONE
10. CONTRACTOR'S ADDRESS				TR. 3-5957
See #2 (same)				P.O.
11. SIZE OF EXISTING BLDG.				STREETS
80'x170'				13
HEIGHT				NO. OF EXISTING BUILDINGS ON LOT AND USE
155'				(1)
12. MATERIAL				ROOF
<input type="checkbox"/> WOOD <input type="checkbox"/> METAL <input type="checkbox"/> CONC. BLOCK				<input type="checkbox"/> WOOD <input type="checkbox"/> STEEL <input type="checkbox"/> ROOFING
EXT. WALLS: <input type="checkbox"/> STUCCO <input type="checkbox"/> BRICK <input checked="" type="checkbox"/> CONCRETE				CONST. <input checked="" type="checkbox"/> CONCRETE <input type="checkbox"/> OTHER <input type="checkbox"/> COMPD
13. VALUATION TO INCLUDE ALL FIXED EQUIPMENT REQUIRED TO OPERATE AND USE PROPOSED BUILDING.				VALUATION APPROVED
\$ 2,000.00				Nalmark
14. SIZE OF ADDITION				APPLICATION CHECKED
None				
15. NEW WORK: (CONTINUED)				PLANS CHECKED
Interior Partitions 3rd Floor				CONTRACTS VERIFIED
I certify that in doing the work authorized hereby I will not employ any person in violation of the Labor Code of the State of California relating to workmen's compensation insurance, and I have read reverse side of Application.				PLANS APPROVED
Signed _____				APPLICATION APPROVED
This Form When Properly Validated is a Permit to Do the Work Described.				INSPECTION
				FILE WITH VN 97850/1961
				CONT. PERK.

APPLICANT (Available) Plot Available

CRITICAL SOIL

CASHIERS USE ONLY

MAR-15-63

11839 E. VN = 28381

R = E

10.00

P.C. No. GRADING CRIT. SOIL CONS.

3

APPLICATION TO ALTER - REPAIR - DEMOLISH (E)
AND FOR CERTIFICATE OF OCCUPANCY

Form B-5

CITY OF LOS ANGELES

DEPT. OF BUILDING AND SAFETY

INSTRUCTIONS: 1. Applicant to Complete Numbered Items Only.
2. Flat Plan Required on Back of Original.

1. LEGAL DESCR.	LOT	BLK.	TRACT	ADDRESS APPROVED					
	No	Legal							
2. BUILDING ADDRESS				EXT. MAP					
8155 Van Nuys Blvd., V.N.				7520					
3. BETWEEN CROSS STREETS				ZONE					
Titus and Lanark				C-2-2					
4. PRESENT USE OF BUILDING		NEW USE OF BUILDING		PARCEL IDENT.					
Office		Same		#2					
5. OWNER'S NAME				INSIDE					
Panorama Towers, Inc.				TR 3-5957					
6. PROJECT ADDRESS				COR. LOT					
8155 Van Nuys Blvd., V. N.									
7. CONT. ARCH.				STATE LICENSE					
None				PHONE					
8. LIC. ARCH.				No Legal					
None									
9. CONTRACTOR				STATE LICENSE					
Henry C. Beck				PHONE					
				TR 3-5957					
10. CONTRACTOR'S ADDRESS				BEAR ALLEY					
See #2				SIDE ALLEY					
				REGUL. LINE					
11. SIZE OF EXISTING BLDG.				BLDG. AREA					
80'x170'	STORIES	HEIGHT	NO. OF EXISTING BUILDINGS IN LOT AND USE						
	13	155'	1-						
3 8155 Van Nuys Blvd.				CONTACT OFFICE					
				VN					
12. MATERIAL				SPACINGS					
<input type="checkbox"/> WOOD <input type="checkbox"/> METAL <input type="checkbox"/> CONC. BLOCK <input type="checkbox"/> ROOF <input type="checkbox"/> WOOD <input type="checkbox"/> STEEL <input type="checkbox"/> ROOFING <input type="checkbox"/> EXT. WALLS <input type="checkbox"/> STUCCO <input type="checkbox"/> BRICK <input checked="" type="checkbox"/> CONCRETE <input type="checkbox"/> COAST. <input checked="" type="checkbox"/> CONC. <input type="checkbox"/> OTHER				REINFORC. BARS					
13. VALUATION TO INCLUDE ALL PERMITS EQUIPMENT REQUIRED TO OPERATE AND USE PROPOSED BUILDING.				APPLICANT'S					
\$ 12,500				VALUATION APPROVED					
				Naimark					
14. SIZE OF ADDITION				APPLICATION CHECKED					
15. NEW WORK				PLANS CHECKED					
(Detailed) EXT. WALLS ROOFING INTERIOR PARTITIONS 3RD FLOOR I certify that in doing the work authorized hereby I will not employ any person in violation of the Labor Code of the State of California relating to workmen's compensation insurance.				CONSTRUCTION VERIFIED					
				APPROVED					
Signed _____				APPLICATION APPROVED					
This Form When Properly Validated Is a Permit to Do the Work Described.				FILE WITH					
				VN 7850/61					
				CITY INSP.					
TYPE	GROUP	MAX. GOLF	P.C.	SCALE	G.P.I.	RE	I.F.	O.S.	C/O
I	G-1	N/C	3/65						

SEWER (Available) (State Available)

CRITICAL SOIL

MAR 28 1963 14373 EE VN: 27257 R = 2 3.28

P.C. No. GRADING CRIT. SOIL CONC.

3

APPLICATION TO ALTER - REPAIR - DEMOLISH
AND FOR CERTIFICATE OF OCCUPANCY

MS Form 8-3

CITY OF LOS ANGELES

DEPT. OF BUILDING AND SAFETY

INSTRUCTIONS: 1. Applicant to Complete Numbered Items Only.
2. Plot Plan Required on Back of Original.

1. LEGAL DESCR.	LOT	BLK.	TRST.	ADDRESS APPROVED
	See VN89844/61		for legal	
2. BUILDING ADDRESS				DIST. MAP
8155 Van Nuys Blvd.				7520
3. BETWEEN CROSS STREETS				ZONE
Titus		Lanark		C2-2
4. PRESENT USE OF BUILDING		NEW USE OF BUILDING		FIRE DIST.
Office		Same		2
5. OWNER'S NAME				DISTRICT
Panorama Towers, Inc.		TR 35957		NOV / 30
6. OWNER'S ADDRESS				CITY, LOT
See #2				NO. BLOCK
7. ARCH. FIRM				LOT SIZE
Wilton Becket & Assoc.		BR 28811		Irreg.
8. LIC. ENGR.				
Richard Bradshaw		STATE LICENSE		REAR ALLEY
9. CONTRACTOR				
Henry C. Beck Co.		STATE LICENSE		SIDE ALLEY
10. CONTRACTOR'S ADDRESS				BLOCK LINE
See #2				
11. SIZE OF EXISTING BLDG.				BLDG. AREA
80 x 170	STORIES 13	HEIGHT 155+	NO. OF EXISTING BLDGS. ON LOT AND USE 1 Under Constr.	
12. MATERIAL				DISTRICT OFFICE
3 8155 Van Nuys Blvd.				VN
13. MATERIAL				SPRINKLES
<input type="checkbox"/> WOOD <input checked="" type="checkbox"/> METAL <input type="checkbox"/> CONC. BLOCK ROOF <input type="checkbox"/> WOOD <input type="checkbox"/> STEEL ROOFING <input type="checkbox"/> EXT. WALLS <input type="checkbox"/> STUCCO <input type="checkbox"/> BRICK <input type="checkbox"/> CONCRETE CONST. <input type="checkbox"/> CONC. <input type="checkbox"/> OTHER <input checked="" type="checkbox"/> COMP.				<input type="checkbox"/> NONE <input type="checkbox"/> SPECIFIED ATTENDANCE
14. VALUATION TO INCLUDE ALL FIXED EQUIPMENT REQUIRED TO OPERATE AND USE PROPOSED BUILDING.				APPLICANT'S
\$ 1680				
15. SIZE OF ADDITION				APPLICATION CHECKED
None				
16. NEW WORK				PLANS CHECKED
<input type="checkbox"/> EXT. WALLS <input type="checkbox"/> ROOFING Interior partitions & ceiling on 2nd floor		CORRECTIONS VERIFIED		SMELL, LEAKS
I certify that in doing the work authorized hereby I will not employ any person in violation of the Labor Code of the State of California relative to workmen's compensation insurance, and I have read reverse side of Application.				NO
Signed <i>R.R. [Signature]</i>				SPACE PARKING
This Form When Properly Validated is a Permit to Do the Work Described.				QUEST. FORMS
FILE WITH VN87850/61				
DISTRICT				CITY, LOT
TYPE I	GROUP G1	MIN. B.C. NC	P.C. 4 1/2	S.P.C.
				G.P.L.
				R.P. SET LP.
				O.S.
				C/O

SEWER (Available) (See Available)

CURTAIN WALL

CASHIER'S USE ONLY

APR-10-63 16392 EK VN=28064 L=2 4.80
 APR-10-63 16393 EK VN=28064 L=2 8.80

P.C. No. GRADING CURT. SOIL CONC.

APPLICATION TO ALTER - REPAIR - DEMOLISH AND FOR CERTIFICATE OF OCCUPANCY

CITY OF LOS ANGELES

DEPT. OF BUILDING AND SAFETY

INSTRUCTIONS: 1. Applicant to Complete Numbered Items Only. 2. Plat Plan Required on Back of Original.

1. LEGAL DESCR.	LOT	BLK.	TRECT.	ADDRESS APPROVED					
		See VN88844/61 for legal							
2. BUILDING ADDRESS	8155 Van Nuys Blvd.,			DIST. MAP 7520					
3. BETWEEN CROSS STREETS	Titus AND Lanark			ZONE C-2-2					
4. PRESENT USE OF BUILDING	Office			FIRE DEPT. #2					
5. OWNER'S NAME	Panorama Towers, Inc. TR 3-5957			INDEX KEY / SN					
6. OWNER'S ADDRESS	P. O.	ZONE		COR. LOT					
8155 Van Nuys Blvd., P. O.				ENCLOSURE					
7. ARCH. FIRM	STATE LICENSE	PHONE		LOT SIZE					
Welton Becket & Assoc.	BR28811								
8. LIC. ENGR.	STATE LICENSE	PHONE		IRREG.					
Richard D. Bradshaw									
9. CONTRACTOR	STATE LICENSE	PHONE		REAR ALLEY					
Henry C. Beck Co.	TR 35957			SIDE ALLEY /					
10. CONTRACTOR'S ADDRESS	P. O.	ZONE		MISC. TIME					
See #6									
11. SIZE OF EXISTING BLDG. STORIES	HEIGHT	NO. OF EXISTING BUILDINGS ON LOT AND USE		BLDG. AREA					
80 x 170	13	1-Under Constr.							
3	8155 Van Nuys Blvd.			DISTRICT OFFICE VN					
12. MATERIAL	<input type="checkbox"/> WOOD	<input checked="" type="checkbox"/> METAL	<input type="checkbox"/> CONC. BLOCK	ROOF					
EXT. WALLS:	<input type="checkbox"/> STUCCO	<input type="checkbox"/> BRICK	<input type="checkbox"/> CONCRETE	<input type="checkbox"/> WOOD					
				<input type="checkbox"/> STEEL					
				<input type="checkbox"/> ROOFING					
13. VALUATION TO INCLUDE ALL PERM. EQUIPMENT REQUIRED TO OPERATE AND USE PROPOSED BUILDING.	\$ 3200		VALUATION APPROVED	SPRINKLERS					
			Lanark	REQ'D.					
14. SIZE OF ADDITION	STORIES	HEIGHT	APPLICATION DESIGNED	SPECIFIED					
				AFFIDAVIT					
15. NEW WORK	EXT. WALLS	ROOFING	PLANS CHECKED	SWELL. UNITS					
Int. partitions & ceiling on 1st floor For offices				NO					
I certify that in doing the work authorized hereby I will not employ any person in violation of the Labor Code of the State of California relating to workmen's compensation insurance.			CONTRACTOR'S SIGNATURE	GRASS PAVING					
Signed <i>H. Beck</i>			PLANS APPROVED	CEMENT					
This Form When Properly Validated is a Permit to Do the Work Described.			APPLICATION APPROVED	ROADS					
			INSPECTOR	FILE NO. VN87850/61					
TYPE	GROUP	MAX. HGT.	P.C. WT.	S.P.C.	S.P.L.	S.P. WT.	T.R.	O.S.	C.O.
E	G-1		7			14			

SEWER (Available) Over Approved

CRITICAL SOIL

CUSTOMER USE ONLY

APR-23-63	1 8 5 7 4	CK VN = 28954	E = 2	7.40
APR-23-63	1 8 5 7 5	CK VN = 28954		

P.C. No. GRADING CRIT. SOIL CONS.

1

APPLICATION TO CONSTRUCT NEW BUILDING AND FOR CERTIFICATE OF OCCUPANCY

Form B-1

CITY OF LOS ANGELES

DEPT. OF BUILDING AND SAFETY

INSTRUCTIONS: 1. Applicant to Complete Numbered Items Only. 2. Plot Plan Required on Back of Original.

1. LEGAL LOT Arb. 5 -19	BLK.	TRACT 1632	DIST. MAP 7520
2. BETWEEN CROSS STREETS Titus St and Larch St		APPROX. AREA	DIST. MAP 11-60/00
3. PURPOSE OF BUILDING Shelter & Sign			
4. OWNER Pacific Outdoor Advertising Co.		FRONT	
5. OWNER'S ADDRESS 995 No. Mission Rd.		CITY L.A.	STATE 33
6. TYPE ARCH.		STATE LICENSE	PHONE
7. LFR. ENCL. Ben R. Hopkins		STATE LICENSE	PHONE
8. CONTRACTOR Owner		STATE LICENSE	PHONE
9. CONTRACTOR'S ADDRESS Same		P.O.	STATE

10. SIZE OF NEW BLDG. SQUARE FEET: 4' x 4' x 1' x 3'

NO. OF EXISTING BUILDINGS ON LOT AND USE: 0

11. 8155 Van Nuys Blvd. DISTRICT OFFICE: V.H.

12. MATERIAL FOR WALLS: WOOD STUCCO METAL BRICK CONC. BLOCK CONCRETE SOOP CONST. WOOD CONC. BRICK OTHER

13. VALUATION TO INCLUDE ALL FIXED EQUIPMENT REQUIRED TO OPERATE AND USE PROPOSED BUILDING: \$ 1350.00

1- 12' 6 1/2" x 24' 6" - Sign.

I certify that in doing the work authorized hereby I will not employ any person in violation of the Labor Code of the State of California relating to workmen's compensation insurance.

Pacific Outdoor Advertising Co.

Allen Casey Agent
This Form When Properly Validated is a Permit to DO the Work Described.

VALIDATION APPROVED	DRAWING
APPLICATION CHECKED	PAVING STONES
FLOOR CHECKED	BEST ROOMS
CHECKED	FILL WITH
PLUMB APPROVED	CONT. JESS.
APPLICATION APPROVED	INSPECTOR

DATE	ISSUE	MAX. G.C.	P.C.	NO.	S.P.C.	B.E.	I.F.	P.S.	C/O
ROC	Van Nuys	SHelter	3	00		20			

VALIDATION	CASHIER'S USE ONLY			
LA 29340	APR-14-59	24346	8 - 2 CK	3.00
	APR-14-59	24347	8 - 1 CK	7.20

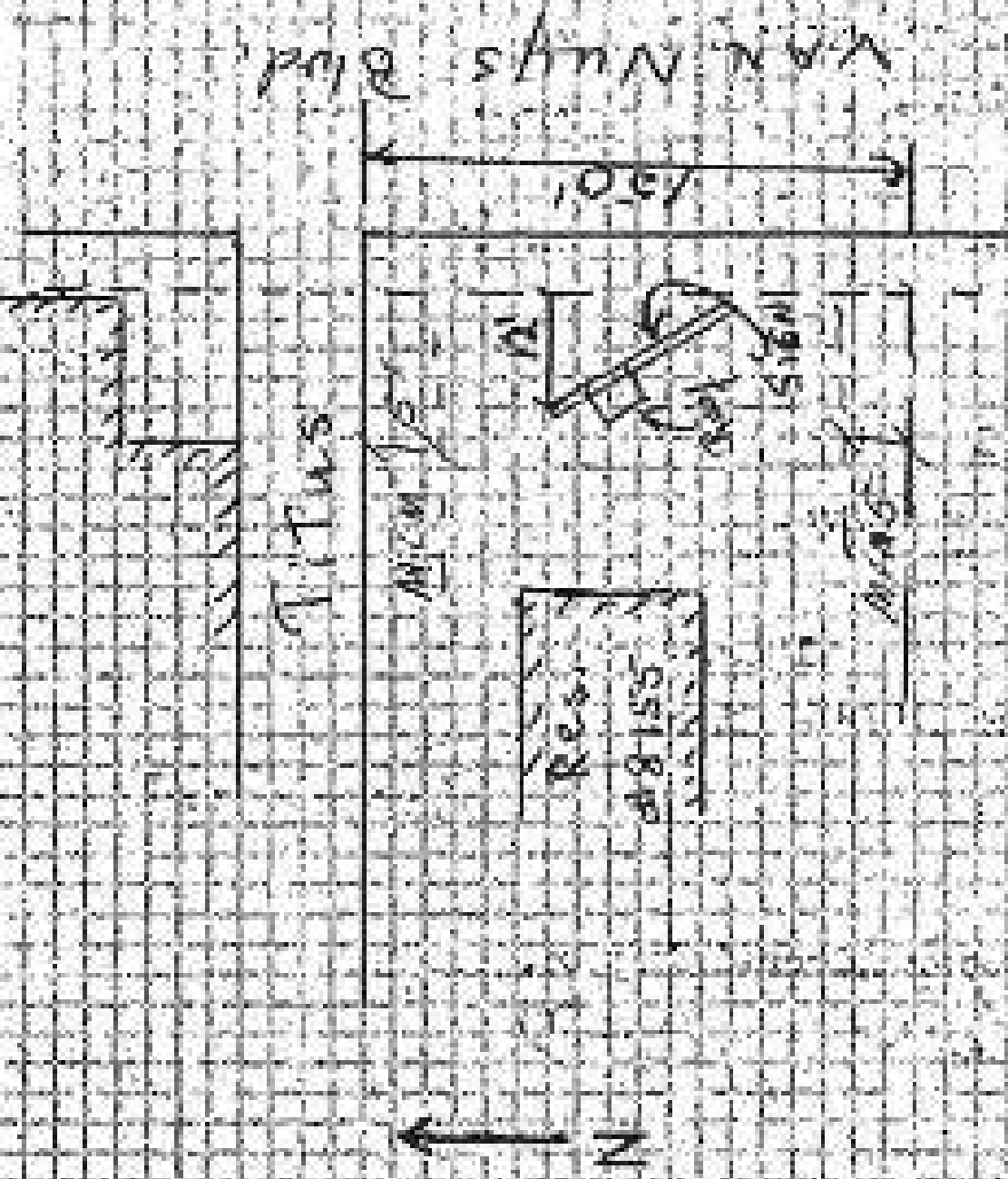
THIS SHEET - 0 - 1 OF 1

DATE SHEET 04-25-61

ON THIS PLAN SHOW ALL BUILDINGS ON LOT AND USE OF EACH

4

4-22-60 E.P.P.



S. 6th St. to be within 5' of Freeway or visible from
 S. 6th St. to Block Party, Passageway, or
 New Station.

3

APPLICATION TO ALTER - REPAIR - DEMOLISH AND FOR CERTIFICATE OF OCCUPANCY

E

Form 43

CITY OF LOS ANGELES

DEPT. OF BUILDING AND SAFETY

INSTRUCTIONS: 1. Applicant to Complete Numbered Items Only. 2. Plot Plan Required on Back of Original.

1. LEGAL DESCR.	LOT	BLK.	TRACT	ADDRESS APPROVED					
		NO LEGAL							
2. MAILING ADDRESS				DIST. MAP					
8155 Van Nuys Blvd.,				7520					
3. BETWEEN CROSS STREETS				ZONE					
Titus AND Lanark				C-2-2					
4. PRESENT USE OF BUILDING		NEW USE OF BUILDING		FIRE DIST.					
Office		Same		#2/					
5. OWNER'S NAME		PHONE		INSIDE					
Panorama Towers, Inc.		TR. 3-5957		KEY					
6. OWNER'S ADDRESS		P. O.	ZONE	CUR. LOT					
8155 Van Nuys Blvd.,		Van Nuys		NEW CON.					
7. CONT. ARCH.		STATE LICENSE	PHONE	LOT SIZE					
None									
8. LUG. ENGR.		STATE LICENSE	PHONE	No Legal					
None									
9. CONTRACTOR		STATE LICENSE	PHONE	REAR ALLEY					
Henry C. Beck			TR. 3-5957	SIDE ALLEY					
10. CONTRACTOR'S ADDRESS		P. O.	ZONE	REAR LOT					
See #2									
11. SIZE OF EXISTING BLDG.	STORIES	HEIGHT	NO. OF EXISTING BUILDINGS ON LOT AND USE	BLDG. AREA					
80'x170'	13	155'	1-						
3 8155 Van Nuys Blvd.,				DISTRICT OFFICE					
				VN					
12. MATERIAL <input type="checkbox"/> WOOD <input type="checkbox"/> METAL <input type="checkbox"/> CONC. BLOCK ROOF <input type="checkbox"/> WOOD <input type="checkbox"/> STEEL <input type="checkbox"/> ROOFING				SPRINKLERS					
EXT. WALLS: <input type="checkbox"/> STUCCO <input type="checkbox"/> BRICK <input checked="" type="checkbox"/> CONCRETE CONST. <input checked="" type="checkbox"/> CONC. <input type="checkbox"/> OTHER <input type="checkbox"/> Comp				409'S SPECIFIED					
13. EVALUATION: IS THERE ALL FIXED EQUIPMENT REQUIRED TO OPERATE AND USE PROPOSED BUILDING.				EVALUATION APPROVED					
\$ 2010									
14. SIZE OF ADDITION				APPLICATION CHECKED					
None									
15. NEW WORK: EXT. WALLS		ROOFING		PLANS CHECKED					
(continued)				SWITCHES VERIFIED					
Interior Conditions 3/4/60				PLANS APPROVED					
Suite # 340				INSPECTION APPROVED					
I certify that in doing the work authorized hereby I will not employ any person in violation of the Labor Code of the State of California relating to workman's compensation insurance.				FILE WITH					
Signed <i>J. Faulstich</i>				VN87850/1961					
This form when properly validated is a permit to do the work described.				DATE INST.					
TYPE	GROUP	MAX. SEC.	P.C. HO	S.P.C.	G.P.L.	R.P. PD	IF.	O.S.	C/O
I	G-1	N/C	6.40			12.80			

SEWER (LAWMAN) (NOT AVAILABLE)

CRITICAL SOIL

CUSTOMER USE ONLY

MAY-9-63 2 2 2 9 7 CR VN = 30370 R = 2 6.40

MAY-9-63 2 2 2 9 8 CR VN = 30370 R = 1 12.80

P.C. No. GRADING CRIT. SOIL CONC.

3

APPLICATION TO ALTER - REPAIR - DEMOLISH AND FOR CERTIFICATE OF OCCUPANCY

S&S Form 8-3

CITY OF LOS ANGELES

DEPT. OF BUILDINGS AND SAFETY

INSTRUCTIONS: 1. Applicant to Complete Numbered Items Only, 2. Plot Plan Required on Back of Original.

1. LEGAL DESCR.	LOT	SEC.	TRACT	ADDRESS APPROVED	SEWER (Available) (Not Available)				
See VN88844/61 for Legal									
2. BUILDING ADDRESS				DIST. MAP					
8155 Van Nuys Blvd.				7520					
3. MATERIAL OF CONSTRUCTION				ZONE					
Titus AND Lanark				C-2-2					
4. PRESENT USE OF BUILDING				FIRE DIST.					
Office				2					
5. CONTRACT NAME				INSIDE					
Panorama Towers Inc.				TR35957					
6. OWNER'S ADDRESS				SEE LOT					
See #2				SEE LOT					
7. CONT. ARCH.				STATE LICENSE	PHONE				
Welton Becket & Assoc.									
8. LIC. ENGR.				STATE LICENSE	PHONE				
Richard Bradshaw									
9. CONTRACTOR				STATE LICENSE	PHONE				
Henry C. Beck Co.									
10. CONTRACTOR'S ADDRESS				F.O.	ZONE				
See #2									
11. SIZE OF EXISTING BLDG.		STORIES	HEIGHT	NO. OF EXISTING BUILDINGS ON LOT AND USE	BLDG. AREA				
80x170		13	155+	None	NC				
12. MATERIAL					CRITICAL SOIL				
<input type="checkbox"/> WOOD <input type="checkbox"/> METAL <input type="checkbox"/> CONC. BLOCK ROOF <input type="checkbox"/> WOOD <input type="checkbox"/> STEEL ROOFING <input type="checkbox"/> STUCCO <input type="checkbox"/> BRICK <input type="checkbox"/> CONCRETE CONST. <input type="checkbox"/> CONC. <input type="checkbox"/> OTHER									
13. VALIDATION TO INCREASE ALL FIXED EQUIPMENT REQUIRED TO OPERATE AND USE PROPOSED BUILDING				VALUATION APPROVED					
\$ 3,200.00				Brisano					
14. SIZE OF ADDITION				APPLICATION CHECKED					
None									
15. NEW WORK				PLANS CHECKED					
Add partitions for suites #1012									
I certify that in doing the work authorized hereby I will not employ any person in violation of the Labor Code of the State of California relating to workmen's compensation insurance, and I have read reverse side of Application.				CONTRACTS VERIFIED					
Signed <i>J. Faulkner</i>				PLANS APPROVED					
This Form, When Properly Validated is a Permit to Do the Work Described.				APPLICATION APPROVED					
				INSPECTOR					
TYPE	GROUP	MAX. H.C.	P.C.	S.P.C.	G.P.I.	B.P.	L.P.	O.S.	C/O
I	01	NC	7.40	2	✓	14.80	✓	✓	2

CASHIER'S USE ONLY

JUN - 4-63 26808 Ck VN = 32039 K = 2 7.40

JUN - 4-63 26809 Ck VN = 32039 K = 1 14.80

P.C. No. GRADING CRIT. SOIL CONS.

3

APPLICATION TO ALTER - REPAIR - DEMOLISH
AND FOR CERTIFICATE OF OCCUPANCY

243 Form B-3

CITY OF LOS ANGELES

DEPT. OF BUILDING AND SAFETY

INSTRUCTIONS: 1. Applicant to Complete Numbered Items Only.
2. Plot Plan Required on Back of Original.

1. LEGAL DESCR.	LOT	See VN 33844/1951 for Legal		ADDRESS APPROVED					
2. BUILDING ADDRESS	8155 Van Nuys Blvd.,			REG. NO. 7280					
3. STREET CROSS STREETS	Titus AND Lenark		ZONE C-2-2						
4. PRESENT USE OF BUILDING	Office		NEW USE OF BUILDING	PROP. DIST. #2					
5. OWNER'S NAME	Panorama Towers Inc.		PHONE TH. 3-5957	INSUR. CHECK /					
6. OWNER'S ADDRESS	P.O.	ZONE	COR. LOT						
7. ARCH. FIRM	STATE LICENSE	PHONE	LOT AREA						
8. ARCH. NAME	STATE LICENSE	PHONE	IRREG						
9. CONTRACTOR	STATE LICENSE	PHONE	FEET ALLEY /						
10. CONTRACTOR'S ADDRESS	P.O.	ZONE	SIDE ALLEY /						
11. SIZE OF EXISTING BLDG	STORIES	HEIGHT	NO. OF EXISTING BUILDINGS ON LOT AND USE						
80' x 170'	13	155'	BLDG. AREA						
3	8155 Van Nuys Blvd.,			DISTRICT OFFICE VII					
12. MATERIAL	<input type="checkbox"/> BRICK	<input type="checkbox"/> METAL	<input type="checkbox"/> CORR. BLK. CONST.	ROOFING					
EXT. WALLS	<input type="checkbox"/> STUCCO	<input type="checkbox"/> BLOCK	<input type="checkbox"/> CONCRETE	<input type="checkbox"/> WOOD					
				<input type="checkbox"/> STEEL					
				<input type="checkbox"/> OTHER					
13. VALUATION TO INCLUDE ALL FIXED EQUIPMENT REQUIRED TO OPERATE AND USE PROPOSED BUILDING.	\$ 2700.00		VALUATION APPROVED Kirkpatrick						
14. SIZE OF ADDITION	STORIES	HEIGHT	APPLICATION CHECKED						
None									
15. NEW WORK:	EXT. WALLS	ROOFING	PLANS CHECKED	SMELL CHITS					
Identical			SPACES PARKING						
Add 12' long partition suite #101 & 30' of portion in suite #210-			PLANS APPROVED	WREST ROOMS					
I certify that in doing the work authorized hereby I will not employ any person in violation of the Labor Code of the State of California relating to workmen's compensation insurance, and I have read reverse side of Application.			APPLICANT APPROVED	FILE WITH					
3111. 11702 Signed <i>Julius L. Furbush</i>			INSPECTOR	CONT. INSP.					
This Form When Properly Validated is a Permit to Do the Work Described.									
TYPE	CLASS	REUSE	P.C.	S.P.C.	G.P.L.	S.P.	L.P.	O.S.	C/O
I	G1	N/C	6.40	/	/	12.80	/	/	/

OTHER AVAILABLE (See Appendix)

CRITICAL ROOM

ISSUES USE ONLY

JUN 12 1963 28365 EX VII = 32288 K = 3 6.40

JUN 12 1963 28366 EX VII = 32288 K = 3 12.80

P.C. No. GRADING CRIT. SOIL CONC.

3

APPLICATION TO ALTER - REPAIR - DEMOLISH AND FOR CERTIFICATE OF OCCUPANCY

Form B-3

CITY OF LOS ANGELES

DEPT. OF BUILDING AND SAFETY

INSTRUCTIONS: 1. Applicant to Complete Numbered Items Only. 2. Plat Plan Required on Back of Original.

1. LEGAL DESCR. LOT	See VN/30844/1951 for Legal		ADDRESS APPROVED
2. BUILDING ADDRESS	8155 Van Nuys Blvd.,		DIST. MAP 7520
3. BETWEEN CROSS STREETS	Titus and Lanark		ZONE C-2-2
4. PRESENT USE OF BUILDING	Office		FIRE DIV. #2
5. OWNER'S NAME	Panorama Towers Inc. TR. 3-5987		INSIDE KEY /
6. OWNER'S ADDRESS	P.O.	ZONE	CER. LIST
7. GEN. ARCH.	STATE LICENSE	PHONE	LOT SIZE
8. USE ARCH.	STATE LICENSE	PHONE	17'x6'
9. CONTRACTOR	STATE LICENSE	PHONE	REAR ALLEY /
10. CONTRACTOR'S ADDRESS	P.O.	ZONE	SIDE ALLEY /
11. SIZE OF EXISTING BLDG. STORIES	HEIGHT	NO. OF EXISTING BUILDINGS ON LOT AND USE	BLDG. AREA
60' x 170'	13 155'	1 B.O.G.	N/C
3	8155 Van Nuys Blvd.,		DISTRICT OFFICE VN
12. MATERIAL	<input type="checkbox"/> WOOD	<input type="checkbox"/> METAL	<input type="checkbox"/> CONC. BLOCK ROOF
EXT. WALLS:	<input type="checkbox"/> STUCCO	<input type="checkbox"/> BRICK	<input checked="" type="checkbox"/> CONCRETE
13. VALUATION TO INCLUDE ALL FIELD EQUIPMENT REQUIRED TO OPERATE AND USE PROPOSED BUILDING.	\$ 1000	VALIDATION APPROVED	SPRINKLERS PROVIDED SPECIFIED w/c
14. SIZE OF ADDITION	STORIES	HEIGHT	APPLICABLE CHECKED
None			PLANS CHECKED
15. NEW WORK	EXT. WALLS	ROOFING	CONCRETE CHECKED
600' Sq. Ft. Partition in Suite #1000			PLANS APPROVED
I certify that in doing the work authorized hereby I will not employ any person in violation of the Labor Code of the State of California relating to workmen's compensation insurance.			VALIDATION APPROVED
Signed <i>J. Faulstich</i>			FILE WITH VN87850/61
This form when properly validated is a Permit to Do the Work Described.			INSPECTOR

SEWER (Amend) (See Attachment)

CRITICAL SOIL

TYPE I	GROUP G-1	WIND. G.C. N/C	S.P.C. 4.60	G.P.I. X	S.P. 9.20	L.P. X	G.S. X	C/O X
--------	-----------	----------------	-------------	----------	-----------	--------	--------	-------

CUSTOMER USE ONLY

JUL-10-63 33051 Ca VN = 34409 N = 2 4:28

JUL-10-63 33052 Ca VN = 34409 N = 2 4:28

P.C. No. GRADING CRIT. SOIL CONS.

3

APPLICATION TO ALTER - REPAIR - DEMOLISH AND FOR CERTIFICATE OF OCCUPANCY

Form D-3

CITY OF LOS ANGELES

DEPT. OF BUILDINGS AND SAFETY

INSTRUCTIONS: 1. Applicant to Complete Numbered Items Only. 2. Plot Plan Required on Back of Original.

1. LEGAL DESCR.	LOT	BLK.	TRACT	ADDRESS APPROVED
				See VN87854/1961 for legal
2. BUILDING ADDRESS				DIST. MAP
8155 Van Nuys Blvd.,				7520
3. BETWEEN CROSS STREETS				ZONE
Titus AND Lanark				C-2-2
4. PRESENT USE OF BUILDING		NEW USE OF BUILDING		FIRE CONT.
Office		Office		#2
5. OWNER'S NAME				INSIDE
Panorama Towers Inc. TR. 3-5957				KEY /
6. OWNER'S ADDRESS				COR. LOT
8155 Van Nuys Blvd., Panorama City				X
7. CONST. ARCH.				IRREG
Melton Becket & Assoc. BR. 2-8611				
8. LIC. ENGR.				
Richard Bradshaw				
9. CONTRACTOR				NEAR ALLEY
Henry C. Beck Co. TR. 3-5957				SIDE ALLEY /
10. CONTRACTOR'S ADDRESS				BLOC. LINE
8155 Van Nuys Blvd., Panorama City				
11. SIZE OF EXISTING BLDG.		STORIES	HEIGHT	NO. OF EXISTING BUILDINGS BY LOT AND USE
80' x 170'		13	155'	None

3 8155 Van Nuys Blvd., DISTRICT OFFICE VN

12. MATERIAL	<input type="checkbox"/> WOOD	<input type="checkbox"/> METAL	<input type="checkbox"/> CONC. BLOCK	POST	<input type="checkbox"/> WOOD	<input type="checkbox"/> STEEL	WORKING	SPRINKLERS
EXT. WALLS:	<input type="checkbox"/> STUCCO	<input type="checkbox"/> BRICK	<input type="checkbox"/> CONCRETE	CONST.	<input type="checkbox"/> CONC.	<input type="checkbox"/> OTHER		REQ'D.
13. VALUATION: TO INCLUDE ALL FIXED EQUIPMENT REQUIRED TO OPERATE AND USE PROPOSED BUILDING.				\$ 10,500.00	VALUATION APPROVED			SPECIFIED
14. SIZE OF ADDITION				STORIES	HEIGHT	APPLICABLE CHECKS		AFFIDAVITS
None						/		
15. HOW WORK: EXT. WALLS		PARTITION		MEANS CHECKS			SWELL	
(Detailed)		Partition for Suite #930		Levin			UNITARY	
3500' Sq. Ft. Partition				CORRECTIONS CHECKS			SMOKE IN PARTIAL	
I certify that in doing the work authorized hereby I will not employ any person in violation of the Labor Code of the State of California relating to workman's compensation insurance.				PLANS APPROVED			POST	
Signed <i>[Signature]</i>				APPLICATION APPROVED			REQ'D. X	
This Form When Properly Validated is a Permit to Do the Work Described.				INSPECTOR			FILE WITH VN87850	
							CERT. DESK.	

TYPE I	GROUP 0-1	MAX. NO. OF FLOORS	22.00	S.P.C. X	G.P.H. X	B.P. 44.00	L.P. X	G.S. X	C/O X
--------	-----------	--------------------	-------	----------	----------	------------	--------	--------	-------

CASHIERS USE ONLY

11:12:23 33923 Et VN=34795 K=I 22.88

P.C. No. GRADING CRIT. SOIL CONS.

3

APPLICATION TO ALTER - REPAIR - DEMOLISH AND FOR CERTIFICATE OF OCCUPANCY

Form B-3

CITY OF LOS ANGELES

DEPT. OF BUILDING AND SAFETY

INSTRUCTIONS: 1. Applicant to Complete Numbered Items Only.
2. Plot Plan Required on Back of Original.

1. LEGAL DESCR.	LOT	BLK.	TRACT	APPROVED APPROVED
See VN88844/61 for Legal				
2. BUILDING ADDRESS				DIST. MAP
8155 Van Nuys Blvd.				7520
3. NEAREST CROSS STREETS				CURB
Titus and Lanark				C-2-2
4. PRESENT USE OF BUILDING		NEW USE OF BUILDING		FIRE DIST.
Office		Same		#2
5. OWNER'S NAME		PHONE		SEWER
Panorama Towers, Inc.		TR. 3-5957		IRREG
6. OWNER'S ADDRESS		P.O.	ZONE	COE. LOT
See #2				LOT 210
7. CONST. AGENT		STATE LICENSE	PHONE	Irreg
Wilton Becket & Assoc.				
8. LIC. EXCH.		STATE LICENSE	PHONE	
Richard Bradshaw				FEAR ALLEY
9. CONTRACTOR		STATE LICENSE	PHONE	SEE ALLEY
Henry C. Beck Co.				GEN. LINE
10. CONTRACTOR'S ADDRESS		P.O.	ZONE	
See #2				
11. SIZE OF EXISTING BLDG.	STORIES	HEIGHT	NO. OF EXISTING BUILDINGS ON LOT AND USE	BLOC. AREA
80' x 170'	13	155'	1-Office Bldg.	N/C
3 8155 Van Nuys Blvd.				DISTRICT OFFICE
12. MATERIAL				SPRINKLES
<input type="checkbox"/> WOOD <input type="checkbox"/> METAL <input type="checkbox"/> CONC. BLOCK ROOF <input type="checkbox"/> WOOD <input type="checkbox"/> STEEL ROOFING EXT. WALLS: <input type="checkbox"/> STUCCO <input type="checkbox"/> BRICK <input checked="" type="checkbox"/> CONCRETE CONST. <input checked="" type="checkbox"/> CONC. <input type="checkbox"/> SPAN-CONC.				REQ'D. SPECIFIED N/C
13. VALUATION TO INCLUDE ALL FIXED EQUIPMENT SPECIFIC TO OPERATE AND USE PROPOSED BUILDING.			VALUATION APPROVED	AFFIDAVIT
\$ 1100.00				
14. SIZE OF ADDITION		STORIES	HEIGHT	APPLICATION CHECKED
None				
15. NEW WORK: EXT. WALLS		ROOFING		PLANS CHECKED
(Describe)				CONCRETE SPECIFIED
364 Sq. Ft. Area in Partitions				SPACES PARTING X
SUITE # 920				CEILING FINISH X
I certify that in doing the work authorized hereby I will not employ any person in violation of the Labor Code of the State of California relating to workmen's compensation insurance.				FILE WITH PERMITS
Signed <i>J. Faulstich</i>				ISSUED 878 5/6
This Form When Properly Validated is a Permit to Do the Work Described.				CONST. TRSF. X

SEWER (AMOUNT) (SEE ATTACHED)

CRITICAL SOIL

APPROVED FOR SUBMITTAL

JUL-31-63 37916 Ck VN-36032 N=2 3.28
 JUL-31-63 37917 Ck VN-36032 N=1 6.68

P.C. No. GRADING CRIT. SOIL CONS.

3

APPLICATION TO ALTER - REPAIR - DEMOLISH
AND FOR CERTIFICATE OF OCCUPANCY

Form B-3

CITY OF LOS ANGELES

DEPT. OF BUILDING AND SAFETY

INSTRUCTIONS: 1. Applicant to Complete Numbered Items Only.
2. Plot Plan Required on Back of Original.

1. LEGAL LOT BLOCK	BLK. TRACT	ADDRESS APPROVED						
See VN83844/01 for Legal								
2. BUILDING ADDRESS	CITY, ZIP							
8155 Van Nuys Blvd, VN	7520							
3. BETWEEN CROSS STREETS	ZONE							
Titus AND Lanark	C-2-2							
4. PRESENT USE OF BUILDING	NEW USE OF BUILDING	FINE USE						
Office	33-8800	#2						
5. OWNER'S NAME	PHONE	INSIDE						
Panorama Towers, Inc.	TR. 35957							
6. OWNER'S ADDRESS	P.O. BOX	KEY						
See #2		CON. LOT						
7. CITY, STATE	STATE LICENSE	PHONE						
Wilton Becket & Assoc.								
8. LIC. NAME	STATE LICENSE	PHONE						
Richard Bradshaw								
9. CONTRACTOR	STATE LICENSE	PHONE						
Henry C. Beck								
10. CONTRACTOR'S ADDRESS	P.O. BOX	IRREG. LINES						
See #2								
11. SIZE OF EXISTING BLDG. SQUARE FEET	NO. OF EXISTING BUILDINGS ON LOT AND USE	BLDG. AREA						
80 x 170 13 135	1 Office Bldg.	NO						
3	8155 Van Nuys Blvd. VN	DISTRICT OFFICE VN						
12. MATERIAL	WOOD	METAL	CONC. BLOCK	ROOF	WOOD	STEEL	PROFILED	SPRINKLERS
EXT. WALLS:	STUCCO	BRICK	CONCRETE	CONCT.	CONC.	OTHER		NO. & SPECIFIED
13. VALIDATION TO INCLUDE ALL HOLD EQUIPMENT REQUIRED TO OPERATE AND USE PROPOSED BUILDING	\$ 13,400.00	VALUATION APPROVED						
		Levin						
14. SIZE OF ADDITION	STORIES	HEIGHT	APPLICATOR CHECKED					
None			<i>Levin</i>					
15. NEW WERK: EXT. WALLS	ROOFING	PLANS CHECKED	CONNECTIONS CERTIFIED					
None		Levin	TRADES PARKING					
Partitions in suite #950 750 SF CONFERENCE ROOM			ROOF APPROVED					
I certify that in doing the work authorized hereby I will not employ any person in violation of the Labor Code of the State of California relating to workmen's compensation insurance.			APPLICATOR APPROVED					
Signed <i>J. Paulsen</i>			FILE WITH 87050/61					
This Form, When Properly Validated is a Permit to Do the Work Described.			INSPECTOR					

SEWER (Sanitary) Line Available

CRITICAL SOIL

CASHERS USE ONLY

AUG-8-63 39487 Ek VN: 36605 M = 2 27.80
 AUG-8-63 39488 Ek VN: 36605 M = 1 55.80

P.C. No. GRADING --- CRIT. SOIL --- CONS. ---

3

APPLICATION TO ALTER - REPAIR - DEMOLISH
AND FOR CERTIFICATE OF OCCUPANCY

B

Form B-3

CITY OF LOS ANGELES

DEPT. OF BUILDING AND SAFETY

INSTRUCTIONS: 1. Applicant to Complete Numbered Items Only.
2. Plot Plan Required on Back of Original.

1. LEGAL LOT BLOCK	LOT	BLK.	TRACT	ADDRESS APPROVED
			See VN88844/61 for legal	
2. BUILDING ADDRESS	8155 Van Nuys Blvd.			DIST. MAP 7520
3. BETWEEN CROSS STREETS	Titus	AND	Lanark	ZONE C2-2
4. PRESENT USE OF BUILDING	Office	NEW USE OF BUILDING	83-Same	FIRE DIST. #2A
5. OWNER'S NAME	Panorama Towers, Inc.		PHONE TR 35957	ICBFE
6. OWNER'S ADDRESS	See #2	P.O.	ZONE	CON. LOT IRREGULAR
7. CONTRACTOR	Welton Beckett & Assoc		STATE LICENSE	PHONE
8. LIC. ENGR.	Richard Bradshaw		STATE LICENSE	PHONE
9. CONTRACTOR	Henry C. Beck Co.		STATE LICENSE	PHONE
10. CONTRACTOR'S ADDRESS	See #2	P.O.	ZONE	NEAR ALLEY SIDE ALLEY METAL CURB
11. SIZE OF EXISTING BLDG.	STORIES	FLOOR FT.	NO. OF EXISTING BUILDINGS ON LOT AND USE	BLDG. AREA
80 x 170	13	155	1 Office Bldg.	NC
12. MATERIAL	<input type="checkbox"/> WOOD	<input type="checkbox"/> METAL	<input type="checkbox"/> CONC. BLOCK	ROOF
EXT. WALLS:	<input type="checkbox"/> STUCCO	<input type="checkbox"/> BRICK	<input type="checkbox"/> CONCRETE	CEASE.
	<input type="checkbox"/> WOOD	<input type="checkbox"/> STEEL	ROOFING	SPECIAL USE
	<input type="checkbox"/> CONC.	<input type="checkbox"/> OTHER		SPECIFIED
13. EQUIPMENT TO INCLUDE ALL FIRED EQUIPMENT REQUIRED TO OPERATE AND USE PROPOSED BUILDING.	\$ 2,200.00	VALIDATION APPROVED		EMPLOYERS
14. SIZE OF ADDITION	None	STORAGE	HEIGHT	APPLICATION CHECKED
15. NEW WORK:	EXT. WALLS	ROOFING	PLANS CHECKED	SMALL UNITS
(Detailed)	partitions in Suite #900		CORRECTIONS IDENTIFIED	SPACE PARKING
			PLANS APPROVED	CURT ROOMS
			DEMOLITION APPROVED	FILE NO.
			INSPECTOR	CONG. INSP.

SEWER (Available) (See Available)

CRITICAL SOIL

I certify that in doing the work authorized hereby I will not employ any person in violation of the Labor Code of the State of California relating to workmen's compensation insurance.

Signed *[Signature]*

This form when properly validated is a Permit to Do the Work Described.

TYPE	GROUP	MAX. OCC.	P.C.	S.P.C.	G.P.L.	B.P.	I.P.	O.S.	C/O
I	G1	MC	5.40	X	X	10.80	X	X	X

OWNER'S USE ONLY

AUG - 8-63 3 9 4 8 9 Ck VN = 36606 M = 2 5.40
 AUG - 8-63 3 9 4 9 0 Ck VN = 36606 M = 2 10.80

3

APPLICATION TO ALTER - REPAIR - DEMOLISH
AND FOR CERTIFICATE OF OCCUPANCY

E

Form B-3

CITY OF LOS ANGELES

DEPT. OF BUILDING AND SAFETY

INSTRUCTIONS: 1. Applicant to Complete Numbered Items Only.
2. Plot Plan Required on Back of Original.

1. LEGAL DESCR.	LOT	BLK.	TRACT	ADDRESS APPROVED
			See VN 23327/63 for Legal	
2. BUILDING ADDRESS				DEST. MAP
8155 Van Nuys Blvd.				7520
3. BETWEEN CROSS STREETS				ZONE
Titus		AND	Lanark	C-2-2
4. PRESENT USE OF BUILDING		NEW USE OF BUILDING		FIRE DIST.
Office Bldg.		33- Same		2
5. OWNER'S NAME		PHONE		PERIOD
Panorama Towers Inc.		ST 21645		1
6. OWNER'S ADDRESS		P.C.	ZONE	CUR. LOT
See #2				REG. NO. /
7. OWNER ARCH.		STATE LICENSE	PHONE	LOT SIZE
Welton Becket & Assoc.				
8. ARCH ENGR.		STATE LICENSE	PHONE	Irreg.
Richard Bradshaw				
9. CONTRACTOR		STATE LICENSE	PHONE	REAR ALLEY
Henry C. Beck Co.				SIDE ALLEY /
10. CONTRACTOR'S ADDRESS		P.C.	ZONE	PLUG. LINE
See #2				
11. SIZE OF EXISTING BLDG.	STORIES	HEIGHT	NO. OF EXISTING BUILDINGS ON LOT AND USE	BLDG. AREA
80 x 170	13	155	1 Office Bldg.	NC
12. MATERIAL: <input type="checkbox"/> WOOD <input type="checkbox"/> METAL <input type="checkbox"/> CONC. FLOOR <input type="checkbox"/> ASP. <input type="checkbox"/> WOOD <input type="checkbox"/> STEEL ROOFING				SPACINGS
EXT. WALLS: <input type="checkbox"/> STUCCO <input type="checkbox"/> BRICK <input checked="" type="checkbox"/> CONCRETE <input type="checkbox"/> CORNL. <input checked="" type="checkbox"/> CONC. <input type="checkbox"/> OTHER				YES / NO SPECIFIED
13. VALUATION: DO INCLUDE ALL FIXED EQUIPMENT REQUIRED TO OPERATE AND USE PROPOSED BUILDING.				APPROVALS
None		\$ 1100	VALUATION APPROVED	YES
14. SIZE OF ADDITION		STORIES	HEIGHT	APPLICATOR CHECKED
None				Levin
15. NEW WORK: EXT. WALLS		ROOFING		PLANS CHECKED
Cafeteria in Basement		No food preparation		Levin
I certify that in doing the work authorized hereby I will not employ any person in violation of the Labor Code of the State of California relating to workers' compensation insurance.				CORRECTIONS NOTED
Signed <i>[Signature]</i>				PLANS APPROVED
This Form When Properly Validated is a Permit to Do the Work Described. 42 ccc. in G-2				APPLICATION APPROVED
				FILE WITH
				VN87850/61
				CONV. TASK
				No

SEWER (Available Upon Approval)

CRITICAL SOIL

Type	GROUP	MAX. OCC.	P.C. 30	S.P.C.	G.P.I.	B.P. 640 I.F.	O.K.	C/O
I	02/01		30	X	X	15,00	X	X

CHECKS ONLY	AUG-16-63	4 1 0 3 6	C ₂ VN-37200	K = 2	320
	AUG-16-63	4 1 0 3 7	C ₂ VN-37200	K = 1	640

3

APPLICATION TO ALTER - REPAIR - DEMOLISH
AND FOR CERTIFICATE OF OCCUPANCY

154 Form-2

CITY OF LOS ANGELES

DEPT. OF BUILDINGS AND SAFETY

INSTRUCTIONS: 1. Applicant to Complete Numbered Items Only.
2. Plat Plan Required on Back of Original.

1. LEGAL TRACT	LOT	BLK	TRACT	ADDRESS APPROVED					
See VN8884H/1961 For legal									
2. BUILDING ADDRESS				DIST. MAP					
8155 Van Nuys Blvd., (VN)				7520					
3. BETWEEN CROSS STREETS				ZONE					
Titus St., and Lanark				C-2-2					
4. PRESENT USE OF BUILDING		NEW USE OF BUILDING		FIRE DIST.					
Office		33-Same		#2					
5. OWNER'S NAME				INSIDE					
Panorama Towers, Inc. ST. 2-1645				KEY /					
6. OWNER'S ADDRESS				CON. LOT					
Same as #2				CHECKMARK					
7. CONST. ARCH.				LOT SIDE					
Welton Becket & Assoc.				Irreg					
8. EX. ENGR.				STATE LICENSE					
Richard H. Bradshaw				FEENE					
9. CONTRACTOR				STATE LICENSE					
Henry C. Beck Co.				FEENE					
10. CONTRACTOR'S ADDRESS				REAR ALLEY					
See #2				SIDE ALLEY /					
				BLOSS. LINE /					
11. SIZE OF EXISTING BLDG.	STORIES	HEIGHT	NO. OF EXISTING BUILDINGS ON LOT AND USE	BLDG. AREA					
170'x80'	13*	155'	1-Office Bldg.	N/C					
3 8155 Van Nuys Blvd.,				DISTRICT OFFICE					
				VN					
12. MATERIAL				SPRINKLERS					
<input type="checkbox"/> WOOD <input type="checkbox"/> METAL <input type="checkbox"/> CONC. BLOCK <input type="checkbox"/> ROOF <input type="checkbox"/> WOOD <input type="checkbox"/> STEEL ROOFING <input type="checkbox"/> STUCCO <input type="checkbox"/> BRICK <input type="checkbox"/> CONCRETE <input type="checkbox"/> CONST. <input type="checkbox"/> CONC. <input type="checkbox"/> OTHER				800'S					
13. VALIDATION TO INCLUDE ALL FIRED EQUIPMENT REQUIRED TO UPDATE AND FOR PROPOSED BUILDING.				VALIDATION APPROVED					
\$ 4700.00				Levin					
14. SIZE OF ADDITION				APPROVED					
None				Levin					
15. NEW WORK				PLANS CHECKED					
Interior Partitions 3rd Floor				Levin					
SUITE 305				CORRECTIONS VERIFIED					
I certify that in doing the work authorized hereby I will not employ any person in violation of the Labor Code of the State of California relating to workmen's compensation insurance, and I have read reverse side of Application.				PLANS APPROVED					
Signed <i>[Signature]</i>				APPLICATIVE APPROVED					
This Form When Properly Validated is a Permit to Do the Work Described.				INSPECTOR					
				FILE WITH					
				87850/1961					
				CONT. INCL.					
				NO					
TYPE	ZONE	MAX. H.C.	P.C.	K.P.C.	G.P.	S.P.	L.P.	O.S.	C/O
I	G-1	N/C	10.40	X	X	20.80	X	X	X

OWNER (Authorized) Must Appear

CRITICAL SOIL

OWNER'S USE ONLY

101-483 49485 EX VN=40352 - E = 2 20.80

3

APPLICATION TO ALTER - REPAIR - DEMOLISH AND FOR CERTIFICATE OF OCCUPANCY

4 SALS Form B-3

CITY OF LOS ANGELES

DEPT. OF BUILDING AND SAFETY

INSTRUCTIONS: 1. Applicant to Complete Numbered Items Only. 2. Plot Plan Required on Back of Original.

1. LEGAL DESCR.	LOT	BLK	TRACT	ADDRESS APPROVED
See UN88544/1961 for legal				
2. BUILDING ADDRESS				DIS. MAP
8155 Van Nuys Blvd.,				7520
3. BETWEEN CROSS STREETS				DIS. MAP
Titus		Lanark		0-2-2
4. PRESENT USE OF BUILDING		NEW USE OF BUILDING		FIRE DIST.
Office		Same		#2
5. OWNER'S NAME				INDIC
Panorama Towers, Inc.				KEY
6. OWNER'S ADDRESS		P.O.	ZONE	CON. LOT
Same as #2				CON. LOT
7. GEN. AGENT		STATE LICENSE	PHONE	LOT SIDE
Wilton Becket				Irreg
8. LIC. EXCH.		STATE LICENSE	PHONE	BEAR ALLEY
Richard H. Bradshaw				SIDE ALLEY
9. CONTRACTOR		STATE LICENSE	PHONE	BLDG. LINE
Henry C. Beck Co.				
10. CONTRACTOR'S ADDRESS		P.O.	ZONE	BLDG. AREA
Same as #2				N/C
11. SIZE OF EXISTING BLDG	STORIES	HEIGHT	NO. OF EXISTING BUILDINGS ON LOT AND LVE	DISTRICT OFFICE
170'x90'	13		1-Office Bldg.	VN
12. MATERIAL				CONCRETE
<input type="checkbox"/> WOOD <input type="checkbox"/> METAL <input type="checkbox"/> CONC. BLOCK <input type="checkbox"/> BRICK <input checked="" type="checkbox"/> CONCRETE				SPRINKLERS
<input type="checkbox"/> EXT. WALLS: <input type="checkbox"/> STUCCO <input type="checkbox"/> BRICK <input checked="" type="checkbox"/> CONCRETE				5110
13. VALUATION: TO INCLUDE ALL FIXED EQUIPMENT NECESSARY TO OPERATE AND USE PROPOSED BUILDING.				APPROVALS
\$ 38,000.00				Levin
14. SIDE OF ADDITION				APPLICATOR CHECKED
None				
15. NEW WORK: EXT. WALLS				DRILL UNITS
Interior partitions - 5th Floor				
12,400' Sq. Ft. (CONC. OCC. - 5TH FLOOR)				SPACE PARKING N/C
I certify that in doing the work authorized hereby I will not employ any person in violation of the Labor Code of the State of California relating to workmen's compensation insurance, and I have read reverse side of Application.				EXIST. ROOMS
Signed: <i>[Signature]</i>				FILE WITH
This Form When Properly Validated is a Permit to Do the Work Described.				VN87850/61

SEWER (Available) (Not Available)

CRITICAL SOIL

TYPE	GROUP	MAX. DIS.	P.C.	I.P.C.	G.P.I.	B.P.	L.P.	D.S.	C.O.
I	G-1	N/O	63.50	X	X	127.00	X	X	X

CASHIERS USE ONLY	061-17-63	5 1 6 8 3	CL VN = 41260	K = 2	63.50
	061-17-63	5 1 6 8 4	CL VN = 41260		
	P.C. No.	GRADING	CRIT. SOIL	CONS.	

3

APPLICATION TO ALTER - REPAIR - DEMOLISH AND FOR CERTIFICATE OF OCCUPANCY

843 Form 1-3

CITY OF LOS ANGELES

DEPT. OF BUILDING AND SAFETY

INSTRUCTIONS: 1. Applicant to Complete Numbered Items Only. 2. Plot Plan Required on Back of Original.

1. LEGAL DESC.	LOT	BLK.	TRACT	ADDRESS APPROVED			
	See VN88844/61 for legal						
2. BUILDING ADDRESS	8155 Van Nuys Blvd.,			DIST. MAP 7520			
3. BETWEEN CROSS STREETS	Titus			ZONE C-2-2			
4. PRESENT USE OF BUILDING	Office			FIRE DIST. #2			
5. CHANGE HERE	Panorama Towers, Inc. TR. 3-5957			MARK BOOK			
6. OWNER'S ADDRESS	See #2			(COR. LOT) BLOCK LOT SIDE			
7. CONT. ADDR.	STATE LICENSE	PHONE	Irreg				
8. LIC. ENGR.	STATE LICENSE	PHONE	Irreg				
9. CONTRACTOR	STATE LICENSE	PHONE	REAR ALLEY SIDE ALLEY BLDG. LINE				
10. CONTRACTOR'S ADDRESS	See #2						
11. SIZE OF EXISTING BLDG.	STORIES	HEIGHT	NO. OF EXISTING BUILDINGS ON LOT AND USE	BLDG. AREA N/C			
80'x170	13'		1-Office Bldg.				
3 8155 Van Nuys Blvd.				DISTRICT OFFICE VN			
12. MATERIAL	<input type="checkbox"/> WOOD	<input type="checkbox"/> METAL	<input type="checkbox"/> CORR. BLK.	ROOFING			
EXT. WALLS:	<input type="checkbox"/> STUCCO	<input type="checkbox"/> BRICK	<input checked="" type="checkbox"/> CONCRETE	<input type="checkbox"/> GIBBS			
13. VALUATION TO INSURE ALL FIELD EQUIPMENT REQUIRED TO OPERATE AND USE PROPOSED BUILDING.	\$ 4300.00			INSURANCE			
14. SIZE OF ADDITION	STORIES	HEIGHT	APPLICATOR'S SIGNATURE	APPROVALS			
15. NEW WORK:	EXT. WALLS	ROOFING	PLANS CHECKED	DWELL. UNITS X			
interior partitions - 2nd flr. (1433'30 ft.)			CONCRETE VERIFIED	SPACES PARKING N/C			
I certify that in doing the work authorized hereby I will not employ any person in violation of the Labor Code of the State of California relating to workmen's compensation insurance, and I have read reverse side of Application.			PLANS APPROVED	MULTI ROOMS X			
Signed _____			APPLICATION APPROVED	FILE WITH VN07850/61			
This Form When Properly Validated is a Permit to Do the Work Described.			INSPECTOR	CERT. TRCP. X			
TYPE	GROUP	MAX. OCC.	S.P.F.	D.P.L.	FF.	O.S.	C/OX
I	U-1	X	9:60	X	19.20	X	X

SEWER (Available) (See Appendix)

CRITICAL SOIL

CASHIERS USE ONLY

DEF: 17-83 5 1685 Ek VN=41261 R=2 9:60
DEF: 17-83 5 1686 Ek VN=41261 R=2 19:28

P.C. No. GRADING CRIT. SOIL CONS.

3

APPLICATION TO ALTER - REPAIR - DEMOLISH
AND FOR CERTIFICATE OF OCCUPANCY

SAS Form B-1

CITY OF LOS ANGELES

DEPT. OF BUILDING AND SAFETY

INSTRUCTIONS: 1. Applicant to Complete Numbered Items Only.
2. Plan Must Be Attached on Each of Original.

1. LEGAL DESCR.	LOT	BLK	TR. OR	ADDRESS APPROVED					
	See UN88844		1961	for legal					
2. BUILDING ADDRESS	8155 Van Nuys Blvd.,			POST. MAP 7520					
3. INTERIOR CROSS STREETS	11045			ZONE C-2-2					
4. PRESENT USE OF BUILDING	Office			AND Lanark					
5. OWNER'S NAME	Panorama Towers, Inc.			FILE DEPT. #2					
6. OWNER'S ADDRESS	Same as #2			PHONE ST. 2-2645					
7. CONTRACTOR	Wilton Beckett			STATE LICENSE None					
8. ARCHITECT	Richard R. Bradshaw			STATE LICENSE None					
9. CONTRACTOR	Henry C. Beke			STATE LICENSE None					
10. CONTRACTOR'S ADDRESS	Same as #2			1948 ALLEY SIDE ALLEY BLDG. USE					
11. SIZE OF EXISTING BLDG.	FOOTING	HEIGHT	NO. OF EXISTING BUILDINGS ON LOT AND USE	SEC. 100 N/C					
170' x 80'	13'		ONE OFFICE BLDG						
3	8155 Van Nuys Blvd.,			POSTAL OFFICE ON					
12. MATERIAL	<input type="checkbox"/> WOOD	<input type="checkbox"/> METAL	<input type="checkbox"/> CORE BLOCK	<input type="checkbox"/> OTHER					
EXT. WALLS:	<input type="checkbox"/> STUCCO	<input type="checkbox"/> BRICK	<input type="checkbox"/> CONCRETE	<input type="checkbox"/> CONCR.					
13. VALUATION TO INCLUDE ALL PERMITS EQUIPMENT REQUIRED TO DEMOLISH AND USE PROPOSED BUILDING	\$ 2400.00			VALUATION APPROVED Levin					
14. SIZE OF SECTION	STORIES	HEIGHT	APPLICATION REVISED						
None (790 Sq. Ft. area)									
15. NEW WORK	EXT. WALLS	ROOFING	PLANS CHECKED	SMALL UNITS					
None	of 5 @ \$13,400.00		EXISTING VISIBLE	SPACES PARKING					
Suite 904-9th Floor Interior Partitions			PLANS APPROVED	GRASS ROADS					
I certify that in doing the work authorized hereby I will not employ any person in violation of the Labor Code of the State of California relating to workman's compensation insurance, and I have read reverse side of Application.			APPLICATION APPROVED	FILE WITH UN/61-87840					
Signed: <i>[Signature]</i>			INSPECTION	GEN. INSP.					
This Form When Properly Validated is a Permit to Do the Work Described.									
TYPE	GROUP	MAX. G.F.	P.C.	S.P.C.	G.F.I.	ET.	I.F.	O.A.	C/O
I	G-1	N/C	36.14			11.60			

SEWER (AMM) (NOT AVAILABLE)

CRITICAL SOIL

DASHED USE ONLY

NOT-863 55868 Et VN=42468 R=2 36.14
NOT-863 55868 Et VN=42468 R=1 11.60

3

APPLICATION TO ALTER - REPAIR - DEMOLISH
AND FOR CERTIFICATE OF OCCUPANCY

945 Form 8-5

CITY OF LOS ANGELES

DEPT. OF BUILDING AND SAFETY

INSTRUCTIONS: 1. Applicant to Complete Numbered Items Only.
2. Flat Plan Required on Back of Original.

1. APPLICANT'S NAME	LOT	See VN/55844-1951 for legal	DISTRICT OFFICE
2. BUILDING ADDRESS	EST. NO.	8155 Van Nuys Blvd.	7520
3. BETWEEN WHICH STREETS	SECT.	Titus	0-2-2
4. PROPERTY USE OF BUILDING	USE OF BUILDING	Office	PLANS
5. OWNER'S NAME	ST. NO.	Panorama Towers, Inc.	#2
6. OWNER'S ADDRESS	ST. NO.	Same as #2	EST. NO.
7. EST. NO.	STATE LICENSE	Richard E. Bradshaw	LOT NO.
8. EST. NO.	DIST. OFFICE	Henry C. Rank	EST. NO.
9. CONTRACTOR	PHONE	Same as #2	LOT NO.
10. CONTRACTOR'S ADDRESS	ST. NO.	170' x 80' 13'	BLDG. AREA
11. SIZE OF EXISTING BLDG.	STREETS	13'	ONE OFFICE BLDG
12. DISTRICT OFFICE			VN

SEWER LOCATIONS AND CONNECTIONS

12. MATERIAL	WOOD	BRICK	CONC. BLOCK	ROOF	WOOD	SHIM	OTHER	SPRINKLER	
EXT. WALLS	STUCCO	BRICK	CONCRETE	CEILING	CONC.	CONC.	OTHER	TYPE	
13. VALUATION TO INCLUDE ALL PERMITS EQUIPMENT NEEDED TO OPERATE AND USE PROPOSED BUILDING	\$ 2300.00	VALUATION APPROVED	10710	SPRINKLER	TYPE				
14. SIZE OF ADDITION	STREETS	THIRD	APPROVED						
15. NEW WORK - EXT. WALLS	THIRD	APPROVED							
Suite #903 9th Flr. interior partitions									
I certify that in doing the work authorized hereby I will not employ any person in violation of the Labor Code of the State of California relating to workmen's compensation insurance, and I have read reverse side of Application.									
Signed <i>[Signature]</i>									
This form when properly validated is a Permit to Do the Work Described.									
TYPE	GRF	MAX. NO.	P.C.	S.P.C.	G.P.I.	S.P.	L.P.	G.S.	C/O
I	G-1	N/C	36.14			11.20			

CURTAIN SOIL

CASHIERS USE ONLY

NOV - 6 1953 55066 81 VN = 42469 K - 1 11.20
 NOV - 1 1953 55064 K - 2 - 36.14

P.C. No. GRADING CURT. SOIL CONS.

3

APPLICATION TO ALTER - REPAIR - DEMOLISH AND FOR CERTIFICATE OF OCCUPANCY

SAS Form 9-3

CITY OF LOS ANGELES

DEPT. OF BUILDING AND SAFETY

INSTRUCTIONS: 1. Applicant to Complete Numbered Items Only, 2. Flat Plan Required on Back of Original.

F. LEGAL REFER	LOT	See VN8844/1961 for legal		ADDRESS APPLIED					
B. BUILDING NUMBER	8155 Van Nuys Blvd.,			DIST. MAP 7520					
E. SERVICE CLASS NUMBER	Eltus			ZONE C-2-2					
A. PRESENT USE OF BUILDING	Office			TYPE USE #2					
G. OWNER'S NAME	Ponoring Towers, Inc.			PHONE 21645					
C. OWNER'S ADDRESS	Same as #2			STREET CITY, STATE					
F. CONST. AGENT	Velton Becker			STREET CITY, STATE					
H. USE CLASS	Richard R. Breschou			STREET CITY, STATE					
D. CONTRACTOR	Henry C. Beck			STREET CITY, STATE					
I. CONTRACTOR'S LICENSE	Same as #2			STREET CITY, STATE					
J1. SIZE OF EXISTING BLDG.	STORIES	AREA	NO. OF EXISTING BUILDINGS ON LOT AND THE	STREET, BLOCK					
170'x80'	13		ONE OFFICE BLDG	N/C					
3 8155 Van Nuys Blvd.,				DISTRICT OFFICE VN					
12. MATERIAL	<input type="checkbox"/> CONCR <input type="checkbox"/> BRICK <input type="checkbox"/> COBL BLOCK <input type="checkbox"/> ASP <input type="checkbox"/> WOOD <input type="checkbox"/> STUO. BRICKS <input type="checkbox"/> CRT. WALLS <input type="checkbox"/> STUO. <input type="checkbox"/> BRICK <input type="checkbox"/> DISCRETE <input type="checkbox"/> OTHER <input type="checkbox"/> OTHER			SPECIALISE SPECIFIED <input checked="" type="checkbox"/>					
13. VALUATION TO INCLUDE ALL HOOD EQUIPMENT REQUIRED TO OPERATE AND USE PROPOSED MACHINE	\$ 1500.00			VALUATION SPECIALIST Levin					
14. SIZE OF ADDITION	None of 5 @ \$13,400.00			VALUATION CHECKER					
15. NEW WORK	<input type="checkbox"/> INT. WALLS <input type="checkbox"/> PARTIAL <input type="checkbox"/> FULL			PLANS REQUIRED					
Suite #912 9th Flr. Interior Partitions				CONTRACTOR'S OFFICE					
I certify that in doing the work authorized hereby I will not employ any person in violation of the Labor Code of the State of California relating to workmen's compensation insurance, and I have read reverse side of Application.				PLANS APPROVED					
Signed <i>[Signature]</i>				APPLICATION APPROVED					
This Form When Properly Validated is a Permit to Do the Work Described.				INSPECTOR					
				FILE WITH VN87850/1961					
				CITY, STATE					
TYPE	GROUP	NAT. INC.	A.C.	S.P.C.	G.P.I.	S.P.	LB	O.S.	C/O
I	G-1	N/C	35.14		X	8.00			

GENERAL (EXCLUDED) USE BUILDING

CERTAIN SOIL

CUSTOMER USE ONLY

NOV-6-63 55067 Gk VN-42470 K-1 8.00

NOV - 8 1963 55067 K-2 36.14

P.C. No. GRADING CURT. SOIL CONS.

3

APPLICATION TO ALTER - REPAIR - DEMOLISH AND FOR CERTIFICATE OF OCCUPANCY

898 Form 83

CITY OF LOS ANGELES

DEPT. OF BUILDINGS AND SAFETY

INSTRUCTIONS: 1. Applicant to Complete Numbered Items Only. 2. Plot Plan Required on Back of Original.

1. LEGAL DESC. / LOT	See VN88844/1961 for legal		ADDRESS APPROVED						
2. BUILDING ADDRESS	8155 Van Nuys Blvd.,		DATE REC'D 7520						
3. BETWEEN CROSS STREETS	11th St BANANA		22' 2" = 2"						
4. PROJECT USE OR BUILDING	OFFICE	USE OF BUILDING	PLAT NO. #2						
5. OWNER'S NAME	Panorama Towers Inc. Same as #2		TRAIL						
6. OWNER'S ADDRESS	Same as #2		SEC. LOT						
7. CONC. AREA	Wilton Becket &		SEC. DIST.						
8. LTR. EXC.	Richard R. Bradshaw		LOT SIZE						
9. CONTRACTOR	Henry G. Beck		IRREG						
10. CONTRACTOR ADDRESS	Same as #2		STATE LICENSE						
11. SIZE OF EXISTING BLDG.	170' x 50'	13'	NO. OF EXISTING BUILDINGS ON LOT FOR USE						
			1 OFFICE BLDG						
			AREA, SQ. FT. N/C						
			SUBJECT OFFICE VN						
12. MATERIAL	<input type="checkbox"/> BRICK <input type="checkbox"/> METAL <input type="checkbox"/> CONC. BLOCK <input type="checkbox"/> ROOF <input type="checkbox"/> EXT. WALLS <input type="checkbox"/> STUCCO <input type="checkbox"/> BRICK <input type="checkbox"/> CONCRETE <input type="checkbox"/> CASHE.		<input type="checkbox"/> WOOD <input type="checkbox"/> STEEL <input type="checkbox"/> BRASS <input type="checkbox"/> CONC. <input type="checkbox"/> OTHER	<input type="checkbox"/> CHIMNEYS <input type="checkbox"/> H.P. SPECIFIED <input checked="" type="checkbox"/>					
13. VALUATION: IF INCLUDE ALL FIXED EQUIPMENT REQUIRED TO OPERATE AND USE PROPOSED BUILDING.	\$1000.00		VALUATION APPROVED Levin						
14. SIZE OF ADDITION	None (304 Sq. Ft. area)		APPROXIMATE HEIGHT						
15. NEW WORK: DOOR WALLS	4 of 5 At \$13,400.00		PLANS CHECKED						
10th flr. interior partitions suite #1000			CONTRACTORS VERIFIED						
I certify that in doing the work authorized hereby I will not employ any person in violation of the Labor Code of the State of California relating to Workmen's compensation insurance, and I have read reverse side of Application.			FILED APPROVED						
Signed <i>[Signature]</i>			FILE WITH VN87850/1961						
This Form When Properly Validated Is a Permit to Do the Work Described.			INSPECTOR						
			CERT. DEPT.						
TYPE I	GROUP G-1	MAX. SQ. FT. N/A	P.C. 36.1	SPC. /	G.P. /	BP 6.00	IF. /	O.S. /	C/P. /

CUSTOMER USE ONLY

NOV - 6 1963 55068 Bk VN-42472 R-1 6.00

NOV - 8 1963 55064 - K-2 - 36.14

P.C. No. GRADING CHIT. SOIL CONS.

3

APPLICATION TO ALTER - REPAIR - DEMOLISH
AND FOR CERTIFICATE OF OCCUPANCY

BMS Form B-1

CITY OF LOS ANGELES

DEPT. OF BUILDING AND SAFETY

INSTRUCTIONS: 1. Applicant to Complete Numbered Items Only.
2. Floor Plan Required on Back of Original.

1. LEGAL LOT	See VN/88844/1961 for legal	ADDRESS APPROVED	
2. BUILDING ADDRESS	8155 Van Nuys Blvd.	DIST. ZIP	7520
3. BETWEEN CROSS STREETS	Titus AND Lanark	BLK	C-2-2
4. PRESENT USE OF BUILDING	Office	PREV. USE OF BUILDING	FILED PER. #2
5. OWNER'S NAME	Panorama Towers, Inc.	PHONE	ST. 2-1645
6. OWNER'S ADDRESS	Same as #2	TYPE	REG. LOT
7. CON. AGENT	Welton Beckett	STATE LICENSE	REG. DIST
8. LIC. EXPIRE	Richard R. Bradshaw	STATE LICENSE	Irreg
9. CONTRACTOR	Henry C. Beck	STATE LICENSE	YEAR BUILT
10. CONTRACTOR'S ADDRESS	Same as #2	P.O.	SIDE ALLEY
11. SIZE OF EXISTING BLDG	170' x 80'	STORIES	13'
12. MATERIAL	<input type="checkbox"/> WOOD <input type="checkbox"/> METAL <input type="checkbox"/> CONC. BLOCK <input type="checkbox"/> BRICK <input type="checkbox"/> STUCCO <input type="checkbox"/> BRICK <input type="checkbox"/> CONCRETE	NO. OF EXISTING ROOMS	NO. OF EXIST. BLDG. TO LOT AND DIST
13. VOUCHERS TO INCLUDE ALL TYPES EQUIPMENT INCLUDING H. PLANE AND TOP SURVEYS BUILDING	\$ 6200.00	VALUATION APPROVED	SPRINKLERS SPEC. SPECIFIED
14. SIZE OF ADDITION	None (2061 Sq. Ft. Area)	APPLICANT CHECKED	APPROVED
15. NEW WORK	4th Floor Interior Partitions	NAME CHECKED	APPROVED
I certify that in doing the work authorized hereby I will not employ any person in violation of the Labor Code of the State of California relating to workmen's compensation insurance, and I have read reverse side of Application.		APPROVED	APPROVED
Signed <i>[Signature]</i>		APPROVED	APPROVED
This Form When Properly Valuated Is a Permit to Do the Work Described.		INSPECTOR	FILED NO. 87850/VN-61

SEWER (LANDMAN) (NO) ANALYSIS

CRITICAL SOIL

TYPE	I	CLASS	G-1	MAX. USE	N/C	P.C.	36.14	P.C.	/	P.C.	/	P.C.	36.00	P.C.	/	OL	/	CO	/
------	---	-------	-----	----------	-----	------	-------	------	---	------	---	------	-------	------	---	----	---	----	---

CASHIER'S USE ONLY

NOV-6-63 55069 Ch VN-42472 K-2 26.80

NOV-R 1963 55064 K-2- 36.14

3

APPLICATION TO ALTER - REPAIR - DEMOLISH AND FOR CERTIFICATE OF OCCUPANCY

SAS Form 8-1

CITY OF LOS ANGELES

DEPT. OF BUILDING AND SAFETY

INSTRUCTIONS: 1. Applicant to Complete Numbered Items Only. 2. Plan Filed Required on Back of Original.

1. LEGAL DESCR.	LOT	BLK.	TRACT	ADDRESS APPROVED
	Refer to	VN88844	1961	For Legal
2. BUILDING ADDRESS	8155 Van Nuys Blvd.,			DIST. MAP 7520
3. BETWEEN WHICH STREETS	116th AND			ZONE C-2-2
4. PRESENT USE OF BUILDING	Office		NEW USE OF BUILDING Same (33)	FIRE DIST. #2
5. OWNER'S NAME	Panorama Towers		PHONE TR. 3-5957	INSIDE KEY
6. OWNER'S ADDRESS	Same as #2		P. O.	ZONE
7. EST. ARCH.	Welton Beckett & Assoc.		STATE LICENSE	PHONE
8. LIC. ENGR.	Richard Bradshaw		STATE LICENSE	PHONE
9. CONTRACTOR	Henry C. Beck Co.		STATE LICENSE	PHONE
10. CONTRACTOR'S ADDRESS	Same as #2		P. O.	ZONE
11. SIZE OF EXISTING BLDG.	STORIES	HEIGHT	NO. OF EXISTING BUILDINGS ON LOT AND USE	BLDG. AREA
170'x80'	13		1-Office Bldg.	N/G
3 8155 Van Nuys Blvd.,				DISTRICT OFFICE VN
12. MATERIAL	<input type="checkbox"/> BRICK	<input type="checkbox"/> METAL	<input type="checkbox"/> CORE BLOCK	ROOF
EXT. WALLS:	<input type="checkbox"/> STUCCO	<input type="checkbox"/> BRICK	<input type="checkbox"/> CONCRETE	CONST. <input type="checkbox"/> WOOD <input type="checkbox"/> STEEL <input type="checkbox"/> ROCKING
13. VALIDATION TO INCURE ALL FIXED EQUIPMENT NECESSARY TO OPERATE AND USE PROPOSED BUILDING.				VALUATION APPROVED
\$ 31,000.00				Levin
14. SIZE OF ADDITION PROPOSED				APPLICANT CHECKED
(10,330' S.F. Part Area)				PLANS CHECKED Levin
15. NEW WORK: EXT. WALLS				CONCRETE-THE FIBER
4th Flr. All Except S.W. Cor.				PLANS CHECKED
I certify that in doing the work authorized hereby I will not employ any person in violation of the Labor Code of the State of California relating to workmen's compensation insurance, and I have read reverse side of Application.				VALIDATION APPROVED
Signed <i>H. C. Beck</i>				FILE WITH VN87850/80
*This Form When Properly Validated is a Permit to Do the Work Described.				INSPECTOR
				CONT. INSP. NO NO

SEWER (Landscape) (Not Available)

CRITICAL SOIL

TYPE	GROUP	MAX. SZ.	P.C.	E.P.C.	G.P.J.	S.P.	I.P.	O.I.	O/O
I	02/01		71.18			109.50			

CASHIERS USE ONLY

NOV-19-63 57051 Ch VN=43241 L=2 71.18
 NOV-19-63 57052 Ch VN=43241 L=2 109.50

P.C. No. GRADING CRIT. SOIL COND.

APPLICATION TO ALTER - REPAIR - DEMOLISH AND FOR CERTIFICATE OF OCCUPANCY

CITY OF LOS ANGELES

DEPT. OF BUILDING AND SAFETY

INSTRUCTIONS: 1. Applicant to Complete Numbered Items Only. 2. Plot Plan Required on Back of Original.

1. LEGAL DESCR. LOT	See VN/88844/1961 for legal			ADDRESS APPROVED				
2. BUILDING ADDRESS	8155 Van Nuys Blvd.,			DIST. MAP 7520				
3. BETWEEN CROSS STREETS	Titus			ZONE C-2-2				
4. PRESENT USE OF BUILDING	Office	AND	NEW USE OF BUILDING Same (33)	FIRE DIST. #2				
5. OWNER'S NAME	Panorama Towers TR. 3-5907		PHONE	INSIDE KEY				
6. OWNER'S ADDRESS	Same as #2		P.O. ZONE	EST. LOT REV. COM. LOT SIZE				
7. CONT. ARCH.	Welton Beckett & Assoc.		STATE LICENSE PHONE	irreg				
8. LIC. DESCR.	Richard Bradshaw Bradshaw		STATE LICENSE PHONE	REAR ALLEY SIDE ALLEY ELEC. LINE				
9. CONTRACTOR	Henry O. Beck Co.		STATE LICENSE PHONE					
10. CONTRACTOR'S ADDRESS	Same as #2		P.O. ZONE					
11. SIZE OF EXISTING BLDG. STORIES	170' x 80'	HEIGHT 13	NO. OF EXISTING BUILDINGS ON LOT AND USE 1-Office Bldg.	BLDG. AREA N/C DISTRICT MAP VN				
12. MATERIAL	<input type="checkbox"/> WOOD <input type="checkbox"/> METAL <input type="checkbox"/> CONC. BLOCK <input type="checkbox"/> ROOF <input type="checkbox"/> STUCCO <input type="checkbox"/> BRICK <input type="checkbox"/> CONCRETE <input type="checkbox"/> CONST.		<input type="checkbox"/> WOOD <input type="checkbox"/> STEEL ROOFING <input type="checkbox"/> CONC. <input type="checkbox"/> OTHER	SPRINKLERS REQ'D. SPECIFIED NO				
13. VALUATION TO INCLUDE ALL FIXED EQUIPMENT REQUIRED TO OPERATE AND USE PROPOSED BUILDING.	\$ 1500.00		VALUATION APPROVED Levin	APPLICANTS				
14. SIZE OF ADDITION	None (500 sq. ft. Part. Area)		APPLICATION CHECKED					
15. NEW WORK	<input checked="" type="checkbox"/> INT. WALLS <input type="checkbox"/> ROOFING <input checked="" type="checkbox"/> 3rd Flr. - Suite 350 - Int. Walls		PLANS CHECKED	OVERALL UNITS X				
I certify that in doing the work authorized hereby I will not employ any person in violation of the Labor Code of the State of California relating to workmen's compensation insurance, and I have read reverse side of Application. Signed <u>[Signature]</u> This Form When Properly Validated is a Permit to Do the Work Described.			CORRECTIONS VERIFIED	SPACES PARKING N/C				
			PLANS APPROVED	GUEST ROOMS X				
			APPLICATION APPROVED	BLDG. WITH 87850/VN-60				
			INSPECTOR	CONT. DWR.				
TYPE I	GROUP 0-1	MAX. NO. 1	FE 5.20	SP. 1	SP. 8.00	LF. /	OS. /	CO. /

SEWER (Sanitary) (Not Approved)

CRITICAL SOIL

CASHIER USE ONLY

NOV-19-63

57854

OR VN-43242

L-2

5.28

3

APPLICATION TO ALTER - REPAIR - DEMOLISH AND FOR CERTIFICATE OF OCCUPANCY

BSS Form 8-3

CITY OF LOS ANGELES

DEPT. OF BUILDING AND SAFETY

INSTRUCTIONS: 1. Applicant to Complete Numbered Items Only. 2. Plot Plan Required on Back of Original.

1. LOCAL LOT	See VN/61	BLK. 61	TRAC 5544	ADDRESS APPROVED	
2. BUILDING ADDRESS	8155 Van Nuys Blvd.			DIST. MAP	7520
3. BETWEEN CROSS STREETS	Titus			ZONE	C-2-2
4. PRESENT USE OF BUILDING	Office	NEW USE OF BUILDING	(33) Same	FIRE DIST.	#2
5. OWNER'S NAME	Panorama Towers Inc.		PHONE	IRREG.	ST 21645
6. OWNER'S ADDRESS	#2	P. O.	ZONE	REV. LOT	
7. GEN. ARCH.	Wilton Beckett & Assoc.		STATE LICENSE	PHONE	
8. DE. ARCH.	Richard Bradshaw		STATE LICENSE	PHONE	Irreg.
9. CONTRACTOR	Henry C. Beck Co.		STATE LICENSE	PHONE	NEED ALLEY
10. CONTRACTOR'S ADDRESS	#2	P. O.	ZONE	SIDE ALLEY	
11. SIZE OF EXISTING BLDG	170 x 80	STORIES	13	NO. OF EXISTING BUILDINGS ON LOT AND USE	(1) office bldg.
				BLDG. AREA	N/A
12. MATERIAL	WOOD ROOF			DISTRICT OFFICE	VN
13. VALUATION TO INCLUDE ALL FIXED EQUIPMENT REQUIRED TO OPERATE AND USE PROPOSED BUILDING	\$ 2600.00		VALUATION APPROVED	SPRINKLING	N/C
14. SIZE OF ADDITION	860 sq ft		APPLICATION CHECKED	ARTICULARS	
15. ROOF WORK	INTERIOR PARTITIONS		PLANS CHECKED	DRILL UNIT	
I certify that in doing the work authorized hereby I will not employ any person in violation of the Labor Code of the State of California relating to workmen's compensation insurance, and I have read reverse side of Application.			DESIGNER	SPEED PARKING	N/C
Signed: [Signature]			FILE APPROVED	DEPT. INSP.	
This Form When Properly Validated is a Permit to Do the Work Described.			APPLICATION APPROVED	FILE WITH	VN/61 87850

SEWER (Available) (Not Available)

CRITICAL SOIL

TYP	GROUP	BLK. NO.	TRAC	S.F.C.	G.F.L.	S.F.	I.F.	O.S.	C/O
	G-1	N/C	8.06	X	X	12.40	X	X	X
	G-2								

DEC-11-63 60942 Ch VN=44818 K-2 8.06

DEC-11-63 60943 Ch VN=44818 K-1 12.40

P.C. No. GRADING CRIT. SOIL CONC.

CARRIERS USE ONLY

3

APPLICATION TO ALTER - REPAIR - DEMOLISH
AND FOR CERTIFICATE OF OCCUPANCY

SSB Form 9-61

CITY OF LOS ANGELES

DEPT. OF BUILDING AND SAFETY

INSTRUCTIONS: 1. Applicant to Complete Numbered Items Only.
2. Flat Plans Required on Back of Original.

1. LOCAL ORDER	LOT	BLK.	TIER	ADDRESS APPROVED				
				VN 88844/61 for Legal				
2. BUILDING ADDRESS				DEPT. MAP				
8155 Van Nuys Blvd.				7580				
3. BETWEEN CROSS STREETS				ZONE				
Titus				C-2-2				
4. PRESENT USE OF BUILDING	NEW USE OF BUILDING			FIRE DIST.				
Office	33-Same			2				
5. OWNER'S NAME	PHONE			INSTR.				
Panorama Towers Inc.				KEY				
6. OWNER'S ADDRESS	P.O.	ZONE		DEPT. LOT				
See #2				KEY, COR.				
7. CONST. AGENT	STATE LICENSE	PHONE		LOT SIDE				
Walton Beckett & Assoc.				Irreg.				
8. LIC. ENGR.	STATE LICENSE	PHONE						
Richard Bradshaw								
9. CONTRACTOR	STATE LICENSE	PHONE		REAR ALLEY				
Henry C. Beck Co.				SIDE ALLEY				
10. CONTRACTOR'S ADDRESS	P.O.	ZONE		BLDG. LINE				
See #2								
11. SIDE OF EXISTING BLDG.	STORIES	HEIGHT	NO. OF EXISTING BUILDINGS ON LOT AND USE	BLDG. AREA				
170x80	1	13	1 Office Bldg.	N/C				
3	8155 Van Nuys Blvd.			DISTRICT OFFICE				
				VN				
12. MATERIAL	<input type="checkbox"/> WOOD	<input type="checkbox"/> METAL	<input type="checkbox"/> CONCRETE BLOCK	ROOF	<input type="checkbox"/> WOOD	<input type="checkbox"/> STEEL	ROOFING	CONTRACTORS
EXT. WALLS	<input type="checkbox"/> STUCCO	<input type="checkbox"/> BRICK	<input type="checkbox"/> CONCRETE	CONSTR.	<input type="checkbox"/> CONCR.	<input type="checkbox"/> OTHER		NO. & SPECIFIED N/C
13. VALUATION TO INCLUDE ALL FIXED EQUIPMENT REQUIRED TO OPERATE AND USE PROPOSED BUILDING.	\$ 2,800.00		VALUATION APPROVED		Lavin		ATTORNEYS	
14. SIZE OF ADDITION	STORIES	HEIGHT	APPLICATION CHECKED					
912 sq. ft.								
15. NEW WORK	EXT. WALLS	ROOFING		PLANS CHECKED	DIRECT UNITS			
Suite 800-8th flr. int. partn.				Lavin	SPECIAL PERMITS		NC	
I certify that in doing the work authorized hereby I will not employ any person in violation of the Labor Code of the State of California relating to workmen's compensation insurance, and I have read reverse side of Application.				PLANS APPROVED	FILE WITH			
Signed <i>[Signature]</i>				APPLICATION APPROVED	VN 87850/61			
This form when properly validated is a Permit to Do the Work Described.				INSPECTOR	CHRG. INSP.			

SEWER (LAWRENCE) (NOT AVAILABLE)

CRITICAL SOIL

TYPE	GROUP	MAX. OCC.	P.F.	S.P.C.	G.P.I.	R.P.	L.P.	O.S.	C/O
I	01/02	NC	8.58	X	X	13.20	X	X	X

CONTRACTOR'S USE ONLY

DEC-11-63 6 0 9 4 4 CR VN=44819 K=2 8.58
 DEC-11-63 6 0 9 4 5 CR VN=44819 K=1 13.20

3

APPLICATION TO ALTER - REPAIR - DEMOLISH AND FOR CERTIFICATE OF OCCUPANCY

845 Form B-1

CITY OF LOS ANGELES

DEPT. OF BUILDING AND SAFETY

INSTRUCTIONS: 1. Applicant to Complete Numbered Items Only. 2. Plot Plan Required on Back of Original.

1. LEGAL ADDR.	LOT	BLK.	TRACT	ADDRESS APPROVED				
	VN/61	38944	for legal					
2. BUILDING ADDRESS	8155 Van Nuys Blvd.			DIST. MAP 7520				
3. BETWEEN CROSS STREETS	Titus AND			ZONE C-2-2				
4. PRESENT USE OF BUILDING	Office		MAX. USE OF BUILDING (33) Same	FIRE DEPT. #2				
5. OWNER'S NAME	Panorama Towers Inc.		PHONE ST 21645	IRREG. KEY				
6. OWNER'S ADDRESS	#2		P. O. ZONE	GEN. LOT REV. MAP LOT SIZE				
7. CONT. ADDR.	Welton Beckett & Assoc.		STATE LICENSE PHONE	Irreg.				
8. DC. ENGR.	Richard Bradshaw		STATE LICENSE PHONE					
9. CONTRACTOR	Henry C. Beck Co.		STATE LICENSE PHONE					
10. CONTRACTOR'S ADDRESS	#2		P. O. ZONE	REAR ALLEY SIDE ALLEY ELEC. LINE				
11. SIZE OF EXISTING BLDG.	STORIES	HEIGHT	NO. OF EXISTING BUILDINGS OR LOT AND USE	BLDG. AREA				
170 x 80	13		(1) Office Bldg	N/C				
3	8155 Van Nuys Blvd.			DISTRICT OFFICE VN				
12. MATERIAL	<input type="checkbox"/> WOOD	<input type="checkbox"/> METAL	<input type="checkbox"/> CONCR. BLOCK	ROOF				
EXT. WALLS:	<input type="checkbox"/> STUCCO	<input type="checkbox"/> BRICK	<input type="checkbox"/> CONCRETE	CONST. <input type="checkbox"/> WOOD <input type="checkbox"/> STEEL <input type="checkbox"/> OTHER				
13. VALUATION: TO INCLUDE ALL FIXED EQUIPMENT NECESSARY TO OPERATE AND USE PROPOSED BUILDING.	\$ 6700.00		VALIDATOR APPROVED Levin	SPRINKLER REQ'D. SPECIFIED <i>AK</i> APPLICANTS				
14. SIZE OF ADDITION	STORIES	HEIGHT	APPLICATION CHECKED					
2205 s.f.								
15. NEW WORK:	EXT. WALLS	ROOFING	PLANS CHECKED Levin	DATE UNIT				
Suite 1030 - 10th fl. interior partitions			CONTRACTOR'S SIGNATURE	SPACES PARKING N/C				
I certify that in doing the work authorized hereby I will not employ any person in violation of the Labor Code of the State of California relating to workmen's compensation insurance, and I have read reverse side of Application.			PLANS APPROVED	GUEST ROOMS				
Signed <i>[Signature]</i>			APPROBATION APPROVED	FOR WORK VN/61 87850				
This Form When Properly Validated is a Permit to Do the Work Described.			INSPECTOR	CONT. INSP. NO				
TYPE	GROUP	MAX. VOL.	S.F.C.	G.P.I.	S.F.	I.P.	O.S.	C/O
1	0-1	N/C	18.72	X	X	28.80	X	X

CUSTOMER USE ONLY

REC-11-63

8 8946

EA VN=44820

R=2

18.72

P.C. No.

GRADING

CRIT. SOIL

COND.

3

APPLICATION TO ALTER - REPAIR - DEMOLISH AND FOR CERTIFICATE OF OCCUPANCY

MS Form 5-3

CITY OF LOS ANGELES

DEPT. OF BUILDING AND SAFETY

INSTRUCTIONS: 1. Applicant to Complete Numbered Items Only. 2. First Page Required on Back of Original.

1. LEGAL DESCR.	LOT	BLK.	TRACT	ADDRESS APPROVED					
See	VN/61	88844	for legal						
2. BUILDING ADDRESS				DATE MAY					
8155 Van Nuys Blvd.				7520					
3. BETWEEN CROSS STREETS				SIDE					
Situa AND				C-2-2					
4. PRESENT USE OF BUILDING		NEW USE OF BUILDING		PERM. DIST.					
Office		(33) Same		#2					
5. OWNER'S NAME		PHONE		INSIDE					
Panorama Towers Inc.		ST 21645		KEY					
6. OWNER'S ADDRESS		P.O.	ZONE	COR. LOT					
#2				STY. OR					
7. COR. ARCH		STATE LICENSE	PHONE	LOT SIZE					
Welton Beckett & Assoc.									
8. LIC. ENG.		STATE LICENSE	PHONE	Irreg.					
Richard Bradshaw									
9. CONTRACTOR		STATE LICENSE	PHONE	REAR ALLY					
Henry C. Beck Co.				SIDE ALLY					
10. CONTRACTOR'S ADDRESS		P.O.	ZONE	BLDG. LINE					
#2									
11. SIZE OF EXISTING BLDG.	COORNS	HEIGHT	NO. OF EXISTING BUILDINGS ON LOT AND USE	BLDG. AREA					
170 x 80	13		(1) Office bldg.	N/C					
3 8155 Van Nuys Blvd.				DISTRICT OFFICE					
				VN					
12. MATERIAL				SPRINKLERS					
<input type="checkbox"/> WOOD <input type="checkbox"/> METAL <input type="checkbox"/> CONC. BLOCK ROOF <input type="checkbox"/> WOOD <input type="checkbox"/> STEEL ROOFING				REQ'D.					
EXT. WALLS: <input type="checkbox"/> STUCCO <input type="checkbox"/> BRICK <input checked="" type="checkbox"/> CONCRETE <input type="checkbox"/> CONCR. <input type="checkbox"/> IRONCL. <input type="checkbox"/> OTHER				SPECIFIED <i>N/C</i>					
13. VALUATION TO INCLUDE ALL FIXED EQUIPMENT REQUIRED TO OPERATE AND USE PROPOSED BUILDING.			VALUATION APPROVED	ARTIFICIALS					
\$ 1500.00			Levin						
14. SIZE OF ADDITION		SIZES	HEIGHT	APPROVAL CHECKED					
488 sq ft				<i>Levin</i>					
15. NEW WORK: EXT. WALLS		ROOFING		PLAN CHECKED					
Site 326 3rd fl interior partiti				Levin					
I certify that in doing the work authorized hereby I will not employ any person in violation of the Labor Code of the State of California relating to workmen's compensation insurance, and I have paid reverse side of Application.				CONCRETE CHECKED					
Signed <i>Levin</i>				SPRINK. FINISH <i>N/C</i>					
This Form When Properly Validated is a Permit to Do the Work Described.				PLAN APPROVED					
				APPLICATION APPROVED					
				FILE WITH					
				VN/61 87850					
				CONTR. DISP.					
				<i>No</i>					
TYPE	GROUP	REG. FEE	F.C.	S.F.C.	G.P.J.	EP.	LP.	O.S.	C/O
I	0-1	N/O	5.20	X	X	8.00	X	X	X

SEWER (Underground) (When Applicable)

CRITICAL SOIL

CUSTOMER USE ONLY

DEC-11-83 88948 Ek VN=44821 K=2 5.20

DEC-11-83 88949 Ek VN=44821 K=2 8.00

INSTRUCTIONS:		Applied to Complete Numbered Items Only		A.C.C.	
1. LOCAL REG.	NO	NO	NO	NO	NO
2. PERMIT FOR WORKING	NO	NO	NO	NO	NO
3. ADDRESS	8155 Van Nuys Blvd.		NO	NO	NO
4. ADDRESS FROM PERM.	8155 Van Nuys Blvd.		NO	NO	NO
5. ADDRESS FROM	8155 Van Nuys Blvd.		NO	NO	NO
6. ADDRESS TO	8155 Van Nuys Blvd.		NO	NO	NO
7. ADDRESS TO	8155 Van Nuys Blvd.		NO	NO	NO
8. ADDRESS TO	8155 Van Nuys Blvd.		NO	NO	NO
9. ADDRESS TO	8155 Van Nuys Blvd.		NO	NO	NO
10. ADDRESS TO	8155 Van Nuys Blvd.		NO	NO	NO
11. ADDRESS TO	8155 Van Nuys Blvd.		NO	NO	NO
12. ADDRESS TO	8155 Van Nuys Blvd.		NO	NO	NO
13. ADDRESS TO	8155 Van Nuys Blvd.		NO	NO	NO
14. ADDRESS TO	8155 Van Nuys Blvd.		NO	NO	NO
15. ADDRESS TO	8155 Van Nuys Blvd.		NO	NO	NO
16. ADDRESS TO	8155 Van Nuys Blvd.		NO	NO	NO
17. ADDRESS TO	8155 Van Nuys Blvd.		NO	NO	NO
18. ADDRESS TO	8155 Van Nuys Blvd.		NO	NO	NO
19. ADDRESS TO	8155 Van Nuys Blvd.		NO	NO	NO
20. ADDRESS TO	8155 Van Nuys Blvd.		NO	NO	NO
21. ADDRESS TO	8155 Van Nuys Blvd.		NO	NO	NO
22. ADDRESS TO	8155 Van Nuys Blvd.		NO	NO	NO
23. ADDRESS TO	8155 Van Nuys Blvd.		NO	NO	NO
24. ADDRESS TO	8155 Van Nuys Blvd.		NO	NO	NO
25. ADDRESS TO	8155 Van Nuys Blvd.		NO	NO	NO
26. ADDRESS TO	8155 Van Nuys Blvd.		NO	NO	NO
27. ADDRESS TO	8155 Van Nuys Blvd.		NO	NO	NO
28. ADDRESS TO	8155 Van Nuys Blvd.		NO	NO	NO
29. ADDRESS TO	8155 Van Nuys Blvd.		NO	NO	NO
30. ADDRESS TO	8155 Van Nuys Blvd.		NO	NO	NO
31. ADDRESS TO	8155 Van Nuys Blvd.		NO	NO	NO
32. ADDRESS TO	8155 Van Nuys Blvd.		NO	NO	NO
33. ADDRESS TO	8155 Van Nuys Blvd.		NO	NO	NO
34. ADDRESS TO	8155 Van Nuys Blvd.		NO	NO	NO
35. ADDRESS TO	8155 Van Nuys Blvd.		NO	NO	NO
36. ADDRESS TO	8155 Van Nuys Blvd.		NO	NO	NO
37. ADDRESS TO	8155 Van Nuys Blvd.		NO	NO	NO
38. ADDRESS TO	8155 Van Nuys Blvd.		NO	NO	NO
39. ADDRESS TO	8155 Van Nuys Blvd.		NO	NO	NO
40. ADDRESS TO	8155 Van Nuys Blvd.		NO	NO	NO
41. ADDRESS TO	8155 Van Nuys Blvd.		NO	NO	NO
42. ADDRESS TO	8155 Van Nuys Blvd.		NO	NO	NO
43. ADDRESS TO	8155 Van Nuys Blvd.		NO	NO	NO
44. ADDRESS TO	8155 Van Nuys Blvd.		NO	NO	NO
45. ADDRESS TO	8155 Van Nuys Blvd.		NO	NO	NO
46. ADDRESS TO	8155 Van Nuys Blvd.		NO	NO	NO
47. ADDRESS TO	8155 Van Nuys Blvd.		NO	NO	NO
48. ADDRESS TO	8155 Van Nuys Blvd.		NO	NO	NO
49. ADDRESS TO	8155 Van Nuys Blvd.		NO	NO	NO
50. ADDRESS TO	8155 Van Nuys Blvd.		NO	NO	NO
51. ADDRESS TO	8155 Van Nuys Blvd.		NO	NO	NO
52. ADDRESS TO	8155 Van Nuys Blvd.		NO	NO	NO
53. ADDRESS TO	8155 Van Nuys Blvd.		NO	NO	NO
54. ADDRESS TO	8155 Van Nuys Blvd.		NO	NO	NO
55. ADDRESS TO	8155 Van Nuys Blvd.		NO	NO	NO
56. ADDRESS TO	8155 Van Nuys Blvd.		NO	NO	NO
57. ADDRESS TO	8155 Van Nuys Blvd.		NO	NO	NO
58. ADDRESS TO	8155 Van Nuys Blvd.		NO	NO	NO
59. ADDRESS TO	8155 Van Nuys Blvd.		NO	NO	NO
60. ADDRESS TO	8155 Van Nuys Blvd.		NO	NO	NO
61. ADDRESS TO	8155 Van Nuys Blvd.		NO	NO	NO
62. ADDRESS TO	8155 Van Nuys Blvd.		NO	NO	NO
63. ADDRESS TO	8155 Van Nuys Blvd.		NO	NO	NO
64. ADDRESS TO	8155 Van Nuys Blvd.		NO	NO	NO
65. ADDRESS TO	8155 Van Nuys Blvd.		NO	NO	NO
66. ADDRESS TO	8155 Van Nuys Blvd.		NO	NO	NO
67. ADDRESS TO	8155 Van Nuys Blvd.		NO	NO	NO
68. ADDRESS TO	8155 Van Nuys Blvd.		NO	NO	NO
69. ADDRESS TO	8155 Van Nuys Blvd.		NO	NO	NO
70. ADDRESS TO	8155 Van Nuys Blvd.		NO	NO	NO
71. ADDRESS TO	8155 Van Nuys Blvd.		NO	NO	NO
72. ADDRESS TO	8155 Van Nuys Blvd.		NO	NO	NO
73. ADDRESS TO	8155 Van Nuys Blvd.		NO	NO	NO
74. ADDRESS TO	8155 Van Nuys Blvd.		NO	NO	NO
75. ADDRESS TO	8155 Van Nuys Blvd.		NO	NO	NO
76. ADDRESS TO	8155 Van Nuys Blvd.		NO	NO	NO
77. ADDRESS TO	8155 Van Nuys Blvd.		NO	NO	NO
78. ADDRESS TO	8155 Van Nuys Blvd.		NO	NO	NO
79. ADDRESS TO	8155 Van Nuys Blvd.		NO	NO	NO
80. ADDRESS TO	8155 Van Nuys Blvd.		NO	NO	NO
81. ADDRESS TO	8155 Van Nuys Blvd.		NO	NO	NO
82. ADDRESS TO	8155 Van Nuys Blvd.		NO	NO	NO
83. ADDRESS TO	8155 Van Nuys Blvd.		NO	NO	NO
84. ADDRESS TO	8155 Van Nuys Blvd.		NO	NO	NO
85. ADDRESS TO	8155 Van Nuys Blvd.		NO	NO	NO
86. ADDRESS TO	8155 Van Nuys Blvd.		NO	NO	NO
87. ADDRESS TO	8155 Van Nuys Blvd.		NO	NO	NO
88. ADDRESS TO	8155 Van Nuys Blvd.		NO	NO	NO
89. ADDRESS TO	8155 Van Nuys Blvd.		NO	NO	NO
90. ADDRESS TO	8155 Van Nuys Blvd.		NO	NO	NO
91. ADDRESS TO	8155 Van Nuys Blvd.		NO	NO	NO
92. ADDRESS TO	8155 Van Nuys Blvd.		NO	NO	NO
93. ADDRESS TO	8155 Van Nuys Blvd.		NO	NO	NO
94. ADDRESS TO	8155 Van Nuys Blvd.		NO	NO	NO
95. ADDRESS TO	8155 Van Nuys Blvd.		NO	NO	NO
96. ADDRESS TO	8155 Van Nuys Blvd.		NO	NO	NO
97. ADDRESS TO	8155 Van Nuys Blvd.		NO	NO	NO
98. ADDRESS TO	8155 Van Nuys Blvd.		NO	NO	NO
99. ADDRESS TO	8155 Van Nuys Blvd.		NO	NO	NO
100. ADDRESS TO	8155 Van Nuys Blvd.		NO	NO	NO

101. ADDRESS TO	8155 Van Nuys Blvd.		NO	NO	NO
102. ADDRESS TO	8155 Van Nuys Blvd.		NO	NO	NO
103. ADDRESS TO	8155 Van Nuys Blvd.		NO	NO	NO
104. ADDRESS TO	8155 Van Nuys Blvd.		NO	NO	NO
105. ADDRESS TO	8155 Van Nuys Blvd.		NO	NO	NO
106. ADDRESS TO	8155 Van Nuys Blvd.		NO	NO	NO
107. ADDRESS TO	8155 Van Nuys Blvd.		NO	NO	NO
108. ADDRESS TO	8155 Van Nuys Blvd.		NO	NO	NO
109. ADDRESS TO	8155 Van Nuys Blvd.		NO	NO	NO
110. ADDRESS TO	8155 Van Nuys Blvd.		NO	NO	NO
111. ADDRESS TO	8155 Van Nuys Blvd.		NO	NO	NO
112. ADDRESS TO	8155 Van Nuys Blvd.		NO	NO	NO
113. ADDRESS TO	8155 Van Nuys Blvd.		NO	NO	NO
114. ADDRESS TO	8155 Van Nuys Blvd.		NO	NO	NO
115. ADDRESS TO	8155 Van Nuys Blvd.		NO	NO	NO
116. ADDRESS TO	8155 Van Nuys Blvd.		NO	NO	NO
117. ADDRESS TO	8155 Van Nuys Blvd.		NO	NO	NO
118. ADDRESS TO	8155 Van Nuys Blvd.		NO	NO	NO
119. ADDRESS TO	8155 Van Nuys Blvd.		NO	NO	NO
120. ADDRESS TO	8155 Van Nuys Blvd.		NO	NO	NO

STATEMENT OF RESPONSIBILITY

I certify that in doing the work specified herein I will not employ any person in violation of the Labor Code or the laws of California relating to employment of minors.

This permit is an application for inspection, the issuance of which is not an approval or an author-ization of the work specified herein. This permit does not authorize or permit, nor shall it be construed as authorizing or permitting, the violation or failure to comply with any applicable law. No firm, the City or Los Angeles, nor any board, department, office or employee thereof shall be responsible or shall be held liable for the consequences or results of any work specified herein, or the condition of the property at any time after such work is performed. (See Sec. 1812000 L.A.M.C.)

Signature of Contractor	[Signature]		Contract No.	
Address of Contractor	[Address]			
City	[City]			
State	[State]			
Zip	[Zip]			
Phone	[Phone]			
Work Order No.	[Work Order No.]			
Permit No.	[Permit No.]			
Inspector	[Inspector Name]			
Date	[Date]			
Time	[Time]			
Location	[Location]			
Remarks	[Remarks]			

3

APPLICATION TO ALTER - REPAIR - DEMOLISH AND FOR CERTIFICATE OF OCCUPANCY

SAS Form B-3

CITY OF LOS ANGELES

DEPT. OF BUILDING AND SAFETY

INSTRUCTIONS: 1. Applicant to Complete Numbered Items Only. 2. Plat Plan Required on Back of Original.

1. LEGAL DESC. LOT ELEC. TRACT See VN8844/61 for Legal
2. BUILDING ADDRESS 8155 Van Nuys Blvd. DIST. MAP 7520
3. BETWEEN CROSS STREETS Titus AND C-2-2
4. REPORT USE OF BUILDING NEW USE OF BUILDING Office 33-85002
5. OWNER'S NAME PANORAMA TOWERS INC. FIRE DIST. 2
6. OWNER'S ADDRESS F.R. ZONE INSIDE
7. SORT. AREA STATE LICENSE #1044 REV. CON. LOT SIZE
8. USE DESC. STATE LICENSE #1044
9. CONTRACTOR Richard Bradshaw Irreg.
10. CONTRACTOR'S ADDRESS Henry C. Beck Co. SIDE ALLEY
11. SIZE OF EXISTING BLDG. STORES PERMIT NO. OF EXISTING BUILDINGS ON LOT AND USE 170x80 13 1 Office Bldg. NO

SEWER (Available) (Not Available)

3

8155 Van Nuys Blvd.

12. MATERIAL EXT. WALLS: WOOD METAL CONC. BLOCK BRICK CONCRETE ROOF WOOD STEEL ROOFING CORRUGATED METAL
13. VALUATION APPROVED \$ 1,400.00
14. SIZE OF ADDITION NONE STORIES HEIGHT APPLICATION CHECKED Int. Only
15. NEW WORK: EXT. WALLS ROOFING Suite 600-8th St. Int. Ptn.
I certify that in doing the work authorized hereby I will not employ any person in violation of the Labor Code of the State of California relating to workman's compensation insurance, and I have read reverse side of Application.
Signed [Signature]
This Form When Properly Validated is a Permit to Do the Work Described.

CRITICAL SOIL

Table with 10 columns: TYPE, GROUP, MAX. USE, P.C., S.P.C., S.P.L., S.P., I.P., O.S., C/O. Values: I, G1/G2, NC, 4.94, X, X, 7.60, X, X, X.

COPIERS USE ONLY
JAN-7-64 00641 ER VN-45812 K=2 4.94
JAN-7-64 00642 ER VN-45812 K=2 7.60

3

APPLICATION TO ALTER - REPAIR - DEMOLISH AND FOR CERTIFICATE OF OCCUPANCY

S&S Form B-3

CITY OF LOS ANGELES

DEPT. OF BUILDING AND SAFETY

INSTRUCTIONS: 1. Applicant to Complete Numbered Items Only. 2. Plat Plan Required on Back of Original.

1. LEGAL DESC. LOT BLK. TRACT ADDRESS APPROVED See VN8844/61 for Legal
2. BUILDING ADDRESS 8155 Van Nuys Blvd. DIST. MAP 7520
3. BETWEEN CROSS STREETS Titus AND C-2-2
4. PRESENT USE OF BUILDING OFFICE NEW USE OF BUILDING 33-Same
5. OWNER'S NAME PHONE PANORAMA TOWERS INC.
6. OWNER'S ADDRESS P.O. ZONE See #2
7. GEN. ARCH. STATE LICENSE PHONE WELTON BECKETT & ASSOC.
8. LIC. ENGR. STATE LICENSE PHONE RICHARD BRADSHAW Irreg.
9. CONTRACTOR STATE LICENSE PHONE HENRY C. BECK CO.
10. CONTRACTOR'S ADDRESS P.O. ZONE See #2
11. SIZE OF EXISTING BLDG. STORES HEIGHT NO. OF EXISTING BUILDINGS ON LOT AND LTR BLDG. AREA 170x80 13 1 Office Bldg. NC

SEWER (Available Data Available)

3

8155 Van Nuys Blvd. DISTRICT OFFICE VN
12. MATERIAL [] WOOD [] METAL [] CONC. BLOCK ROOF [] WOOD [] STEEL BRICKS EXT. WALLS: [] STUCCO [] BRICK [] CONCRETE CRST. [] CONC. [] OTHER SPRINKLERS SPECIFIED
13. VALUATION: TO INCLUDE ALL FEES EQUIPMENT REQUIRED TO OPERATE AND USE PROPOSED BUILDING \$ 1,300.00 VALUATION APPROVED CIVIL AFFIDAVITS
14. SIDE OF ADDITION STORES HEIGHT APPLICATION CHECKED Int. Only
15. NEW WORK: EXT. WALLS ROOFING PLANS CHECKED DWELL. UNITS: NC
I certify that in doing the work authorized hereby I will not employ any person in violation of the Labor Code of the State of California relating to workmen's compensation insurance, and I have read reverse side of Application.
Signed [Signature]
This Form When Properly Validated is a Permit to Do the Work Described.
PLANS APPROVED
VALIDATION APPROVED
FILE WITH VN87850/81
COST EST. No

CRITICAL SOIL

Table with columns: TYPE, SHEET, MAX. GC, P.C., S.P.C., G.P., B.P., I.P., O.S., C/O. Values: I, G1/G2, NC, 4.66, x, x, 7.20, x, x, x.

OWNER'S USE ONLY

JAN-7-64 00643 Ck VN-45813 K=2 468
JAN-7-64 00644 Ck VN-45813 K=2 728

P.C. No. GRADING CRIT. SOIL CONS.

3

APPLICATION TO ALTER - REPAIR - DEMOLISH
AND FOR CERTIFICATE OF OCCUPANCY

SAS Form 8-3

CITY OF LOS ANGELES

DEPT. OF BUILDING AND SAFETY

INSTRUCTIONS: 1. Applicant to Complete Numbered Items Only.
2. Plot Plan Required on Back of Original.

1. LEGAL DESCR.	LOT	BLK.	TRACT	ADDRESS APPROVED					
			See VN88844/61 for Legal						
2. BUILDING ADDRESS	8155 Van Nuys Blvd.			BLK. MAP 1520					
3. BETWEEN CROSS STREETS	Titus			ZONE C-2-2					
4. PRESENT USE OF BUILDING	Office			PLG. DIST. 2					
5. OWNER'S NAME	Panorama Towers Inc.			INDIC. KEY					
6. OWNER'S ADDRESS	See #2			GEN. LOT REV. OR. LOT SIZE					
7. BMT. ARCH.	Melton Beckett & Assoc			STATE LICENSE PHONE					
8. LIE ENR.	Richard Bradshaw			STATE LICENSE PHONE					
9. CONTRACTOR	Henry J. Beck Co.			STATE LICENSE PHONE					
10. CONTRACTOR'S ADDRESS	See #2			IRREG. FRONT BLDG. SIDE ALLEY BLDG. LINE					
11. SIZE OF EXISTING BLDG.	STORIES	HEIGHT	NO. OF EXISTING BUILDINGS ON LOT AND USE	BLDG. AREA					
170x80	13		1 Office Bldg.	NC					
3 8155 Van Nuys Blvd.				DISTRICT OFFICE VN					
12. MATERIAL	<input type="checkbox"/> WOOD	<input type="checkbox"/> METAL	<input type="checkbox"/> CONC. BLOCK	ROOF					
EXT. WALLS:	<input type="checkbox"/> STUCCO	<input type="checkbox"/> BRICK	<input type="checkbox"/> CONCRETE	CONRT.					
				<input type="checkbox"/> WOOD					
				<input type="checkbox"/> STEEL					
				ROOFING					
13. VALUATION TO INCLUDE ALL FIXED EQUIPMENT REQUIRED TO OPERATE AND USE PROPOSED BUILDING.	\$ 3,200.00		VALUATION APPROVED	ENCLOSURE REQ'D. SPECIFIED					
	6,500.00		Crum	ATTORNEY'S					
14. SIDE OF ADDITION	STORIES	HEIGHT	APPLICATION CHECKED	Int.					
None				Only					
15. NEW WORK: EXT. WALLS	ROOFING		PLANS CHECKED	SMALL UNITS					
Suite 1012- 10th Fl. Int. Ptn			CONDITIONS FORFEIT	1					
I certify that in doing the work authorized hereby I will not employ any person in violation of the Labor Code of the State of California relating to workman's compensation insurance, and I have read reverse side of Application.			PLANS APPROVED	SPACES PARKING					
Signed <i>[Signature]</i>			APPLICATION APPROVED	REST ROOMS					
This Form When Properly Validated is a Permit to Do the Work Described.			INSPECTOR	FILE WITH VN87850/61					
				CONC. INSP. No					
TRF	GRF	MAX. GZ.	P.C.	S.P.C.	G.P.L.	B.P.	L.P.	O.S.	C/O
I	GL/G2	NO	9.62	x	x	14.80	x	x	x

SEWER (Available) (Over Available)

CRITICAL SOIL

CASHIERS USE ONLY

JAN-764	00645	Ck VN #45814	K = 2	9.62
JAN-764	00646	Ck VN #45814	K = 1	14.80

P.C. No. GRADING -- CRIT. SOIL -- CONC. --

3

APPLICATION TO ALTER - REPAIR - DEMOLISH AND FOR CERTIFICATE OF OCCUPANCY

353 Form B-3

CITY OF LOS ANGELES

DEPT. OF BUILDING AND SAFETY

INSTRUCTIONS: 1. Applicant to Complete Numbered Items Only. 2. Plot Plan Required on Back of Original.

1. LEGAL DESCR.	LOT	BLK.	TRACT	ADDRESS APPROVED					
			See VN8844/61 for Legal						
2. BUILDING ADDRESS	8155 Van Nuys Blvd.			DIST. MAP 7520					
3. BETWEEN CROSS STREETS	Titus AND			ZONE C-2-2					
4. FRONT SET BACK OF BUILDING	OFFICE	HOW USE OF BUILDING 33-Same		FIRE DIST. 2					
5. OWNER'S NAME	Panorama Towers Inc.			INSIDE KEY					
6. OWNER'S ADDRESS	See #2			CON. LOT					
7. CON. ARCH.	Melton Beckett & Assoc			REV. CON. LOT SIDE					
8. LIC. ARCH.	Richard Bradshaw			Integ.					
9. CONTRACTOR	Henry C. Beck Co.								
10. CONTRACTOR'S ADDRESS	See #2			REAR ALLEY SIDE ALLEY BLDG. LINE					
11. SIDE OF EXISTING BLDG.	STORIES	HEIGHT	NO. OF EXISTING BUILDINGS ON LOT AND USE	BLDG. AREA					
170x80	13		1 Office Bldg.	NO					
3 8155 Van Nuys Blvd.				DISTRICT OFFICE VN					
12. MATERIAL	<input type="checkbox"/> ADOB	<input type="checkbox"/> METAL	<input type="checkbox"/> CONCR. BLOCK	ROOF					
EXT. WALLS:	<input type="checkbox"/> STUCCO	<input type="checkbox"/> BRICK	<input type="checkbox"/> CONCRETE	CEMENT					
				<input type="checkbox"/> WOOD					
				<input type="checkbox"/> STEEL					
				ROOFING					
13. VALUATION TO INCLUDE ALL FLOOR EQUIPMENT REQUIRED TO OPERATE AND USE PROPOSED BUILDING.	\$ 6,800.00		VALUATION APPROVAL	SPRINKLING REQ'D SPECIFIED					
14. SIDE OF ADDITION	STORIES	HEIGHT	APPLICATION CHECKED	AFFIDAVITS Int.					
None				Only					
15. NEW WORK: (Detailed)	EXT. WALLS	ROOFING	PLANS CHECKED	SWELL UNITS 1					
Suite 100-1st flr. int. ptr			CONTRACTORS CHECKED	SPACES PARADES NC					
I certify that in doing the work authorized hereby I will not employ any person in violation of the Labor Code of the State of California relating to workman's compensation insurance, and I have read reverse side of Application.			PERMITS APPROVED	QUEST MARKS					
Signed: <i>[Signature]</i>			APPLICANT APPROVED	FILE WITH VN87850/61					
This Form When Properly Validated Is a Permit to Do the Work Described.			INSPECTOR	CERT. DISP. No					
TYPE	GRUP	MAX. HGT.	P.C.	S.P.C.	G.P.I.	B.P.	I.P.	O.S.	C/O
I	EL/G2	NC	18.20	x	x	28.00		x	x

SEWER (Available) (See Appendix)

CRITICAL SOIL

CUSTOMERS USE ONLY

JAN-7-64	00647	CV VN=45815	K=2	18.20
JAN-7-64	00648	CV VN=45815	K=1	28.00

P.C. No. GRADING -- CRIT. SOIL -- CONS --

APPLICATION TO ALTER - REPAIR - DEMOLISH AND FOR CERTIFICATE OF OCCUPANCY

CITY OF LOS ANGELES

DEPT. OF BUILDINGS AND SAFETY

INSTRUCTIONS: 1. Applicant to Complete Numbered Items Only. 2. Plot Plan Required on Back of Original.

1. LOCAL LOT DESCR.	LOT	B.L.C.	TRACT	ADDRESS APPROVED					
			WN 88844/61 for Legal						
2. BUILDING ADDRESS	6155 Van Nuys Boulevard			DIST. INSP. 7520					
3. BETWEEN CROSS STREETS	Title AND Van Nuys Blvd.			ZONE C-2-3					
4. PRESENT USE OF BUILDING	OFFICE		NEW USE OF BUILDING 33 - SAME	FIRE DEPT. 2					
5. OWNER'S NAME	PANORAMA TOWERS, INC.			PHONE					
6. OWNER'S ADDRESS	SEE # 2		P.O. ZONE	KEY COR. LOT REV. COR. LOT SIDE					
7. CFT. ARCH	WELTON BECKETT & ASSOC.		STATE LICENSE PHONE						
8. CFT. ENGR	RICHARD BRADSHAW		STATE LICENSE PHONE	Irreg.					
9. CONTRACTOR	HENRY C. BECK CO.		STATE LICENSE PHONE	REAR ALLEY SIDE ALLEY FRONT YARD					
10. CONTRACTOR'S ADDRESS	SEE # 2		P.O. ZONE						
11. SIZE OF EXISTING BLDG. (STORIES)	HEIGHT	NO. OF EXISTING BUILDINGS ON LOT AND USE		REAR AREA DISTRICT OFFICE					
170 X 80	13	One Office Building		N/C V N					
12. MATERIAL	<input type="checkbox"/> WOOD <input type="checkbox"/> METAL <input type="checkbox"/> CONCRETE ROOF <input type="checkbox"/> BRICK <input type="checkbox"/> STEEL ROOFING <input type="checkbox"/> STUCCO <input type="checkbox"/> BRICK <input type="checkbox"/> CONCRETE <input type="checkbox"/> GAST. <input type="checkbox"/> CONC. <input type="checkbox"/> OTHER			SPRINKLERS NOT REQUIRED <i>N/A</i>					
13. VALUATION TO INCLUDE ALL WORK NECESSARY TO PERFORM TO OPERATE AND USE PROPOSED BUILDING.	\$ X 1,500.00		VALUATION APPROVED	APPROPRIATE 1					
14. SIZE OF ADDITION	STORIES	HEIGHT	APPLICATION CHECKS						
None			PLANS CHECKED	PERM. UNITS 1					
15. NEW WORK (Detailed)	EXT. WALLS	ROOFING	CONSTRUCTION REQUIRED	SPACES PARKING NC					
5005, F. Suite # 346 B7, Inter. Partn.			PLANS APPROVED	GUEST ROOMS 1					
I certify that in doing the work authorized hereby I will not employ any person in violation of the Labor Code of the State of California relating to workmen's compensation insurance, and I have read reverse side of Application.			APPROVED BY OWNER	FILE WITH					
Signed <i>[Signature]</i>			INSPECTOR	FN87850/61					
This Form When Properly Validated Is a Permit to Do the Work Described.				DIST. INSP. NO.					
TYPE	GROUP	MAX. OCC.	P.E.	S.P.C.	G.P.I.	B.P.	LP.	O.S.	C/O
I	GL/G2	NC	5.20	X	X	8.00	X	X	X

REVIEW (Available) from Applicant

CRITICAL SOIL

CASHIERS USE ONLY

FEB-5-64 85514 CR VN=47694 E=2 538

3

APPLICATION TO ALTER - REPAIR - DEMOLISH AND FOR CERTIFICATE OF OCCUPANCY

SSS Form 8-3

CITY OF LOS ANGELES

DEPT. OF BUILDING AND SAFETY

INSTRUCTIONS: 1. Applicant to Complete Numbered Items Only. 2. First Plan Required on Back of Original.

1. LOCAL DESCR.	LOT	BLK.	TRACT	ADDRESS APPROVED
		VN 88844/61 FOR LEGAL		
2. BUILDING ADDRESS	8155 Van Nuys Boulevard			DIST. MAP 7520
3. BETWEEN CROSS STREETS	TITUS AND			ZONE C-2-2
4. PRESENT USE OF BUILDING	OFFICE			FIRE DIST. 2
5. OWNER'S NAME	PANORAMA TOWERS, INC.			INSTEAD
6. OWNER'S ADDRESS	SEE # 2			KEY COR. LOT
7. ARCH. ARCH.	STATE LICENSE		PHONE	REV. COR. LOT SIZE
	WELTON BRACKETT & ASSOC.			
8. LIFE OFFIC.	STATE LICENSE		PHONE	IRREG.
	RICHARD BRADSHAW			
9. CONTRACTOR	STATE LICENSE		PHONE	REAR ALLEY SIDE ALLEY ELEC. LINE
	HENRY C. HECK CO.			
10. CONTRACTOR'S ADDRESS	SEE # 2			
11. SIZE OF EXISTING BLDG. STORIES	HEIGHT	NO. OF EXISTING BUILDINGS ON LOT AND USE		BUILD. AREA
170 X 80	13	ONE OFFICE BUILDING		N/C DISTRICT OFFICE VN
12. MATERIAL	WOOD <input type="checkbox"/> METAL <input type="checkbox"/> CONC. BLOCK <input type="checkbox"/> WOOD ROOFING			STAIRWELL ELEV. SPECIFIED
EXT. WALLS: <input type="checkbox"/> STUCCO <input type="checkbox"/> BRICK <input type="checkbox"/> CONCRETE	CONST. <input type="checkbox"/> CONC. <input type="checkbox"/> OTHER			N/C
13. VALUATION TO INCLUDE ALL FIXED EQUIPMENT REQUIRED TO OPERATE AND USE PROPOSED BUILDING.	\$ 5,300.00		VALUATION APPROVED	APPROVALS
14. SIZE OF ADDITION	STORIES	HEIGHT	APPLICABLE CHECKED	1
NONE				
15. NEW WORK: (Detailed)	EXT. WALLS	ROOFING	PLANS CHECKED	SMALL ENITS
1743 sq. ft.	FEED PLUMB			1
Suite #1005 - Interior Partn.			CONCRETE CHECKED	SPACE PACKING N/C
I certify that in doing the work authorized hereby I will not employ any person in violation of the Labor Code of the State of California relating to workmen's compensation insurance, and I have read reverse side of Application.			PLANS APPROVED	GUEST ROOMS 1
Signed <i>[Signature]</i>			APPROVALS	FILE WITH VN87850/81
This Form When Properly Validated is a Permit to Do the Work Described.			INSPECTOR	DIST. TRIP. NO.

RIVER (APPROVED) (NEW ADDRESS)

CRITICAL SOIL

EXHIBITS USE ONLY

FEB-2-64 85515 Ek VN=47695 L=2 15.00
 FEB-3-64 85516 Ek VN=47695 L=2 23.20

P.C. No. _____ GRADING _____ CRT. SOIL _____ COND. _____

3

APPLICATION TO ALTER - REPAIR - DEMOLISH AND FOR CERTIFICATE OF OCCUPANCY

SAS Form B-3

CITY OF LOS ANGELES

DEPT. OF BUILDING AND SAFETY

INSTRUCTIONS: 1. Applicant to Complete Numbered Items Only. 2. Plot Plan Required on Back of Original.

1. LEGAL DESCR. LOT ELEC. TRACT ADDRESS APPLICANT
2. BUILDING ADDRESS DIST. MAP
3. BETWEEN CURB STREETS DIST.
4. PRESENT USE OF BUILDING HOW USE OF BUILDING FIRM DIST.
5. OWNER'S NAME PHONE INSIDE
6. OWNER'S ADDRESS P.O. CONC. CUR. LOT
7. EST. ARCH. STATE LICENSE PHONE LOT SIDE
8. LIFE DESIG. STATE LICENSE PHONE IRREG.
9. CONTRACTOR STATE LICENSE PHONE REAR ALLEY
10. CONTRACTOR'S ADDRESS P.O. CONC. EDGE. LINE
11. SIZE OF EXISTING BLDG. STORES HEIGHT NO. OF EXISTING BUILDINGS ON LOT AND USE BLDG. AREA
170 X 80 13 One Office Building N/C

3

8155 Van Nuys Boulevard

12. MATERIAL EXT. WALLS: ROOF:
13. VALIDATION OF SOLUBLE ALL WOOD EQUIPMENT REQUIRED TO OPERATE AND USE PROPOSED BUILDING \$ 1200.00
14. SIZE OF ADDITION STORES HEIGHT
15. HOW WORK IDENTIFIED: EXT. WALLS ROOFING PLANS CHECKED
400 sq. ft. Suite BASEMENT Internal Partition
I certify that in doing the work authorized hereby I will not employ any person in violation of the Labor Code of the State of California relating to workmen's compensation insurance, and I have read reverse side of Application.
Signed [Signature]
This Form When Properly Validated is a Permit to Do the Work Described. Go for C-2 4222.

Table with 10 columns: TYPE, DIST, BLDG USE, P.O., U.P.C., C.F.I., S.P., L.F., O.S., C.O. Values: I, 81/82, NC, 4.42, X, X, 6.80, X, X, X


Table with 5 columns: DATE, PERM. NO., CH. NO., L, C.O. Values: FEB-11-64, 06532, Ch VN-48083, L=2, 4.42

Address of
Building

8155 Van Nuys Blvd.

CITY OF LOS ANGELES

Certificate of Occupancy



NOTE: Any change of use or occupancy must be approved by the Department of Building and Safety. This certifies that, as far as is disclosed by or made known to the undersigned, the building at the above address conforms with the applicable requirements of the Municipal Code, as follows: Ch. 2, as to permitted uses, Ch. 9 Arts. 1, 3, 4, and 5, and with applicable requirements of State Housing Act—for following occupancies:

Issued **Oct. 18, 1965** Permit No. and Year **VN48083/64, VN79279/65,
VN74560/65.**

1-Story, Type I, 27'x76' portion of basement within existing 13-story, type I, 170' x 80' office building converted to coffee shop and dining room.

G-1/B-2 Occupancy.

Max. occupants in B-2 portion: 87.

Owner: **Panorama Towers, Inc.**
Owner's **8155 Van Nuys Blvd.**
Address **Panorama City, Calif.**

J.B. COCHRANE-vc

3

APPLICATION TO ALTER - REPAIR - DEMOLISH
AND FOR CERTIFICATE OF OCCUPANCY

BAG Form B-3

CITY OF LOS ANGELES

DEPT. OF BUILDING AND SAFETY

INSTRUCTIONS: 1. Applicant to Complete Numbered Items Only.
2. Plot Plan Required on Back of Original.

1. LEGAL DESCR.	LOT	BLK.	TRACT	ADDRESS APPROVED					
		VN	88844/61 for legal						
2. BUILDING ADDRESS				DIST. MAP					
8155 Van Nuys Boulevard				7520					
3. BETWEEN CROSS STREETS				ZONE					
TITUS				C-2-2					
4. PRESENT USE OF BUILDING		NEW USE OF BUILDING		FIRE DIST.					
OFFICE		33- SAME		2					
5. OWNER'S NAME				INSIDE					
PANORAMA TOWERS, INC.				KEY					
6. OWNER'S ADDRESS		F. B.	ZONE	COE LOT					
SEE #2				REV. COE					
7. CERT. ARCH.		STATE LICENSE	PHONE	LOT SIZE					
WELTON BECKETT & ASSOC.									
8. LIC. ENGR.		STATE LICENSE	PHONE	IRREG.					
RICHARD BRADSHAW									
9. CONTRACTOR		STATE LICENSE	PHONE	FEAR ALLEY					
HENRY C. BECK COMPANY				SIDE ALLEY					
10. CONTRACTOR'S ADDRESS		F. B.	ZONE	ELSE LINE					
SEE #2									
11. SIZE OF EXISTING BLDG. STORIES	HEIGHT	NO. OF EXISTING BUILDINGS ON LOT AND USE		BUILD. AREA					
170X80	13	1 Office Building		N/C					
12. MATERIAL				DISTRICT OFFICE					
3 8155 Van Nuys Boulevard				V.N.					
13. MATERIAL				SPRINKLES					
WOOD <input type="checkbox"/> METAL <input type="checkbox"/> CONC. BLOCK <input type="checkbox"/> ROOF <input type="checkbox"/> WOOD <input type="checkbox"/> STEEL <input type="checkbox"/> KEELING				REQD. SPECIFIED					
EXT. WALLS <input type="checkbox"/> BRICK <input type="checkbox"/> CONCRETE <input type="checkbox"/> CONST. <input type="checkbox"/> CONC. <input type="checkbox"/> OTHER <input type="checkbox"/>				N/C					
14. VALUATION TO INCLUDE ALL TIED EQUIPMENT REQUIRED TO LOCATE AND USE PROPOSED BUILDING.			VALUATION APPROVED	APPLICANT'S					
\$ 6,800 ⁰⁰				1					
15. SIZE OF ADDITION			APPLICATION CHECKED						
None									
16. NEW WORK: EXT. WALLS		ROOFING		PLANS CHECKED					
2234 sq. ft. B - Suite #830		8th floor interior partitions		CONTRACTS VERIFIED					
I certify that in doing the work authorized hereby I will not employ any person in violation of the Labor Code of the State of California relating to workmen's compensation insurance, and I have read reverse side of Application.				PLANS APPROVED					
Signed: <i>[Signature]</i>				APPLICANT'S APPROVED					
This Form When Properly Validated is a Permit to Do the Work Described.				FILE WITH VN87850/61					
				CERT. ISS. No					
TYPE	CLASS	MAX. COE.	P.C.	S.P.C.	G.P.	B.P.	I.F.	G.I.	G/O
I	GL/B2	NC	18.93	X	X	29.20	X	X	X

SEWER (Lift/Inlet) (Inlet Available)

CRITICAL SOIL

CASHIER'S USE ONLY

FEB-25-64 0 8 8 7 6 Ck VN = 48983 L = 2 18.98
 FEB-25-64 0 8 8 7 7 Ck VN = 48983 L = 1 29.20

P.C. No. GRADING CRIT. SOIL CONS.

3

APPLICATION TO ALTER - REPAIR - DEMOLISH
AND FOR CERTIFICATE OF OCCUPANCY

SAS Form B-3

CITY OF LOS ANGELES

DEPT. OF BUILDING AND SAFETY

INSTRUCTIONS: 1. Applicant to Complete Numbered Items Only.
2. Plot Plan Required on Back of Original.

1. LEGAL DESCR.	LOT	B.L.C.	TRACT	ADDRESS APPROVED
		VNB8844/61 for legal		
2. BUILDING ADDRESS				COST. HOOP
8155 Van Nuys Boulevard				7520
3. BETWEEN CROSS STREETS				ZONE
TITUS AND				C-2-2
4. PRESENT USE OF BUILDING		NEW USE OF BUILDING		FIRE CRT.
OFFICE		33-Same		2
5. FINDER'S NAME		PHONE		INSIDE
PANORAMA TOWERS, INC.				KEY
6. OWNER'S ADDRESS		P.O.	ZONE	COR. LOT
SEE #2				REV. COR.
7. CORP. AGEN.		STATE LICENSE	PHONE	LOT SIDE
WELTON BECKET & ASSOC.				
8. LIC. ENGR.		STATE LICENSE	PHONE	IRREG.
RICHARD BRADSHAW				
9. CONTRACTOR		STATE LICENSE	PHONE	REAR ALLEY
HENRY C. BECK CO.				SIDE ALLEY
10. CONTRACTOR'S ADDRESS		P.O.	ZONE	BLDG. LINE
See #2				
11. SIZE OF EXISTING BLDG.	STORIES	HEIGHT	NO. OF EXISTING BUILDINGS ON LOT AND USE	BLDG. AREA
170 X 80	13		1 Office Building	N/C

SEWER (Available) (Not Available)

3

3155 Van Nuys Boulevard

DISTRICT OFFICE
V.N.

12. MATERIAL	<input type="checkbox"/> WOOD	<input type="checkbox"/> METAL	<input type="checkbox"/> CONC. BLOCK	ROOF	<input type="checkbox"/> WOOD	<input type="checkbox"/> STEEL	ROOFING	SPRINKLERS
EXT. WALLS:	<input type="checkbox"/> STUCCO	<input type="checkbox"/> BRICK	<input type="checkbox"/> CONCRETE	CHIM.	<input type="checkbox"/> CONC.	<input type="checkbox"/> OTHER		SPES. SPECIFIED
13. VALUATION TO INCLUDE ALL FIXED EQUIPMENT REQUIRED TO OPERATE AND USE PROPOSED BUILDING.								APPLICANTS
\$ / STD								N/C
14. TYPE OF ADDITION				STORIES	HEIGHT	APPLICATION CHECKED		1
None								
15. NEW WORK		EXT. WALLS		ROOFING		PLANS CHECKED		DWELL. UNITS
(Optional)								1
480 sq.ft. - Suite 812 -		8th floor interior partitions				CORRECTIONS VISITED		SPACES PROVIDED
I certify that in doing the work authorized hereby I will not employ any person in violation of the Labor Code of the State of California relating to workmen's compensation insurance, and I have read every side of Application.						PLANS APPROVED		1
Signed <u>[Signature]</u>						INSPECTION APPROVED		FILE WITH
						INSPECTOR		VNB 7850/61
								COST. HOOP
								No

CRITICAL SOIL

TYPE	PERM	MAX. H.C.	P.C.	S.F.C.	G.P.I.	S.P.	L.P.	O.L.	C.O.
I	GL/B2	NC	5.20	X	X	8.00	X	X	X

CHANGES ARE ONLY

FEB-25-64
FEB-25-64

88878
88879

CK VN=48984
CK VN=48984

E = R

5:28
8:08

P.C. No.

GRADING

CRIT. SOIL

CONC.

3

APPLICATION TO ALTER - REPAIR - DEMOLISH AND FOR CERTIFICATE OF OCCUPANCY

LAB Form B-3

CITY OF LOS ANGELES

DEPT. OF BUILDING AND SAFETY

INSTRUCTIONS: 1. Applicant to Complete Numbered Items Only. 2. Flat Plan Required on Back of Original.

1. LEGAL DESCR.	LOT	BLK.	TRACT	ADDRESS APPROVED					
		VN88841/61 for legal							
2. BUILDING ADDRESS				HYD. MAP					
8155 Van Nuys Boulevard				7520					
3. BETWEEN CROSS STREETS				ZONE					
TITUS				C-2-2					
4. PRESENT USE OF BUILDING		NEW USE OF BUILDING		FIRE DIST.					
OFFICE		33- Same		2					
5. OWNER'S NAME			PHONE	INSIDE					
PANORAMA TOWERS, INC.									
6. OWNER'S ADDRESS			P. O.	ZONE					
SEE #2									
7. CERT. ARCH.			STATE LICENSE	PHONE					
WELTON BECKET & ASSOC.									
8. LIC. ENGR.			STATE LICENSE	PHONE					
RICHARD BRADSHAW				IRREG					
9. CONTRACTOR			STATE LICENSE	PHONE					
HENRY C. BECK COMPANY				REAR ALLEY					
10. CONTRACTOR'S ADDRESS			P. O.	ZONE					
SEE #2				SIDE ALLEY					
11. SIZE OF EXISTING BLDG.			STORIES	HEIGHT					
170 X 80			13						
NO. OF EXISTING BUILDINGS ON LOT AND USE				BLDG. AREA					
One Office Building				N/C					
3 8155 Van Nuys Boulevard				DISTRICT OFFICE					
				V.N.					
12. MATERIAL		WOOD		ROOFING					
EXT. WALLS:		METAL		SPRINKLERS					
CONC. BLOCK		CONC.		REQ'D					
STUCCO		OTHER		SPECIFIED					
BRICK				N/C					
CONCRETE									
13. VALUATION TO INCLUDE ALL FOUND EQUIPMENT REQUIRED TO OPERATE AND USE PROPOSED BUILDING.			VALUATION APPROVED	APPLICANTS					
\$ 2900				1					
14. SIZE OF ADDITION			STORIES	HEIGHT					
NONE									
15. NEW BLDG. (SQUARE)		EXT. WALLS	ROOFING	PLANS CHECKED					
941 sq.ft. - Suite #316									
8th floor interior partitions				PERMITS REQUIRED					
I certify that in doing the work authorized hereby I will not employ any person in violation of the Labor Code of the State of California relating to workmen's compensation insurance, and I have read printed side of Application.				PLANS APPROVED					
Signed <i>[Signature]</i>				APPLICANT APPROVES					
This Form When Properly Validated is a Permit to Do the Work Described.				FILE WITH VN87850/61					
				CNT. INF. NO					
TYPE	GROUP	BLK. CODE	P.C.	S.P.A.	S.P.L.	S.P.	S.F.	G.S.	C/O
I	G1/B2	NC	8.84	X	X	13.60	X	X	X

SEWER (Applicant) (New Assessment)

CRITICAL SOIL

CASHIERS USE ONLY

FEB-25-64 00000 Ck VN=48985 L=2 8.84
FEB-25-64 00001 Ck VN=48985 L=1 13.60

3

APPLICATION TO ALTER - REPAIR - DEMOLISH
AND FOR CERTIFICATE OF OCCUPANCY

SAS Form B-9

CITY OF LOS ANGELES

DEPT. OF BUILDING AND SAFETY

INSTRUCTIONS: 1. Applicant to Complete Numbered Items Only.
2. Plot Plan Required on Back of Original.

1. LEGAL LOT DESCR.	BLK. VN 888	TRACT 44/61 for legal	ADDRESS APPROVED
2. BUILDING ADDRESS	8155 Van Nuys Boulevard		DIST. MAP 7520
3. BETWEEN CROSS STREETS	TITUS AND		ZONE C-2-2
4. PRESENT USE OF BUILDING OFFICE	NEW USE OF BUILDING 33-SAME		FIRE DIST. 2
5. OWNER'S NAME PANORAMA TOWERS, INC.	PHONE		ROOM
6. OWNER'S ADDRESS SEE #2	P.O.	ZONE	KEY
7. EXT. ARCH. WELTON BECKET & ASSOC.	STATE LICENSE	PHONE	GEN. LOT
8. LIC. ENGR. RICHARD BRADSHAW	STATE LICENSE	PHONE	REV. CON. LOT AREA
9. CONTRACTOR HENRY C. BECK COMPANY	STATE LICENSE	PHONE	IRREG.
10. CONTRACTOR'S ADDRESS SEE # 2	P.O.	ZONE	REAR ALLEY
11. SIZE OF EXISTING BLDG. 170 X 80	STORIES 13	FLOOR FT.	NO. OF EXISTING BUILDINGS ON LOT AND USE One Office Building
3 8155 Van Nuys Boulevard			BLDG. AREA N/C
DISTRICT OFFICE V.N.			
12. MATERIAL	WOOD <input type="checkbox"/> METAL <input type="checkbox"/> CONC. BLOCK ROOF <input type="checkbox"/> WOOD <input type="checkbox"/> STEEL ROOFING <input type="checkbox"/>		SPRINKLERS
EXT. WALLS	STUCCO <input type="checkbox"/> BRICK <input type="checkbox"/> CONCRETE <input type="checkbox"/> CONST. <input type="checkbox"/> CONC. <input type="checkbox"/> OTHER <input type="checkbox"/>		NO. OF SHEETS N/C
13. VALUATION TO INCLUDE ALL FIXED EQUIPMENT REQUIRED TO OPERATE AND USE PROPOSED BUILDING \$ 1000	VALUATION APPROVED		AFFIDAVITS
14. SIZE OF ADDITION NONE	STORIES	FLOOR FT.	APPLICATION CHECKED
15. NEW WORK: (Optional) EXT. WALLS 318 sq. ft. - Suite 813	ROOFING 8th floor partitions (interior)		PLANS CHECKED
I certify that in doing the work authorized hereby I will not employ any person in violation of the Labor Code of the State of California relating to workmen's compensation insurance, and I have read reverse side of Application.			CONSTRUCTION PERMITS
Signed <i>[Signature]</i>			PLANS APPROVED
This Form When Properly Validated is a Permit to Do the Work Described.			APPLICABLE LAWS
			FILE WITH VN87850/61
			CONV. IMP. No
TYPE I	GROUP G1/B2	MAX. HGT. NC	F.C. 3.90
			S.P.C. X
			S.F.L. X
			S.P. 6.00
			LP X
			OS X
			CS X

SEWER (Available) Other Available

CRITICAL SOIL

CASHIER USE ONLY

FEB-25-64
FEB-25-64

00002 CK VN=48986
00003 CK VN=48986

L=2
L=1

3.88

APPLICATION TO ALTER - REPAIR - DEMOLISH AND FOR CERTIFICATE OF OCCUPANCY

CITY OF LOS ANGELES

DEPT. OF BUILDINGS AND SAFETY

INSTRUCTIONS: 1. Applicant to Complete Numbered Items Only. 2. Plot Plan Required on Back of Original.

1. LEGAL LINES	LOT	R.R.	TRACT	ADDRESS APPROVED					
2. BUILDING ADDRESS	155 Van Nuys Boulevard			DIST. MAP					
3. BETWEEN CROSS STREETS	Titus AND			7520					
4. PRESENT USE OF BUILDING	Office			ZONE					
5. YARDS HAVE	NONE			C-2-2					
6. OWNER'S ADDRESS	Panorama Towers, Inc			FIRE DIST.					
7. ARCH. ARCH.	Walton Becket & Associates			2					
8. DR. ENGR.	Richard Bradshaw			INDUS					
9. CONTRACTOR	Henry C. Beck Company			KEY					
10. CONTRACTOR'S ADDRESS	See #2			GEN. LOT					
11. SIZE OF EXISTING BLDG.	STORIES	HEIGHT	NO. OF EXISTING BUILDINGS ON LOT AND USE	NOV. GEN. LOT					
170x80	13		One Office Bldg.	LOT SIZE					
3	8155 Van Nuys Boulevard			INDUS					
12. MATERIAL	WOOD <input type="checkbox"/> METAL <input type="checkbox"/> CONC. BLOCK <input type="checkbox"/> ROOF			KEY					
EXT. WALLS:	STEED <input type="checkbox"/> BRICK <input type="checkbox"/> CONCRETE <input type="checkbox"/> CONST.			GEN. LOT					
13. VALUATION TO INCLUDE ALL FIXTURES AND EQUIPMENT REQUIRED TO OPERATE AND USE PROPOSED BUILDING.	\$ 7800			NOV. GEN. LOT					
14. SIZE OF ADDITION	STORIES	HEIGHT	VALUATION ADDED	LOT SIZE					
None									
15. NEW WORK	EXT. WALLS	ROOFING	PLANS CHECKED	INDUS					
2500 sq. ft. Suite # 240				KEY					
2nd floor interior partition				DRAW. LINE					
I certify that in doing the work authorized hereby I will not employ any person in violation of the Labor Code of the State of California relating to workmen's compensation insurance, and I have read reverse side of Application.				INDUS					
Signed <i>[Signature]</i>				KEY					
This Form When Properly Validated is a Permit to Do the Work Described.				GEN. LOT					
TYPE	ORIG	NOV. GEN.	P.C.	S.P.C.	D.P.L.	S.R.	M.P.	O.S.	C/O
X	B1/B2	NC	1458	X	X	3320	X	Y	X

SEWER (Available) (See Appendix)

CRITICAL SOIL

CUSTOMER USE ONLY

MAR-884 11172 EL VN=49831 L=2 3158
 MAR-884 11172 EL VN=49831 L=2 3320

3

APPLICATION TO ALTER - REPAIR - DEMOLISH
AND FOR CERTIFICATE OF OCCUPANCY

SSS Form 8-3

CITY OF LOS ANGELES

DEPT. OF BUILDING AND SAFETY

INSTRUCTIONS: 1. Applicant to Complete Numbered Items Only.
2. Plot Plan Required on Back of Original.

1. LEGAL SECTOR	LOT	BLK.	TRACT	ADDRESS APPROVED					
		V8888A	61 for legal						
2. BUILDING ADDRESS				DIST. MAP					
8155 Van Nuys Boulevard				7520					
3. BETWEEN CROSS STREETS				ZONE					
TITUS AND				C-2-2					
4. PERMIT USE OF BUILDING		HOW USE OF BUILDING		FIRE DIST.					
OFFICE		33 - SAME		2					
5. OWNER'S NAME				INSTE					
PANORAMA TOWERS, INC.				KEY					
6. OWNER'S ADDRESS				PAR. LOT					
8155 Van Nuys Boulevard				NO. OF					
7. EST. ADDR.				LOT SIZE					
WELTON BECKET & ASSOCS.									
8. LIC. ENGR.				IRREG.					
RICHARD BRADSHAW									
9. EST. ARCHT.				BEAR ALLEY					
HENRY C. BECK COMPANY				SIDE ALLEY					
10. CONTRACTOR'S ADDRESS				SECT. LINE					
SEE #2									
11. SIDE OF EXISTING BLDG.		STORIES	HEIGHT	BLDG. AREA					
170N80		13							
NO. OF EXISTING BUILDINGS ON LOT AND USE				NC					
One Office Bldg.									
3 8155 Van Nuys Boulevard				DISTRICT OFFICE					
				V.N.					
12. MATERIAL				SPRINKLERS					
<input type="checkbox"/> WOOD <input type="checkbox"/> METAL <input type="checkbox"/> CONC. BLOCK <input type="checkbox"/> ROOF <input type="checkbox"/> WEEP <input type="checkbox"/> STEEL ROOFING <input type="checkbox"/> STUCCO <input type="checkbox"/> BRICK <input type="checkbox"/> CONCRETE <input type="checkbox"/> CONST. <input type="checkbox"/> CORR. <input type="checkbox"/> OTHER				YES OR SPECIFIED NC					
13. VALIDATION TO INCLUDE ALL FIXED EQUIPMENT REQUIRED TO OPERATE AND FOR PROPOSED BUILDING				APPLICANTS					
\$ 100.00				1					
14. SIDE OF ADDITION				APPLICATION CHECKED					
NONE - 341 ft									
15. NEW WORK		EXT. WALLS	ROOFING	PLANS CHECKED					
541 sq. ft. Suite # 350				SWELL UNITS 1					
3rd floor interior partition				CORRECTIONS YIELDED					
I certify that in doing the work authorized hereby I will not employ any person in violation of the Labor Code of the State of California relating to workmen's compensation insurance, and I have read reverse side of Application.				SPACED PARKING NC					
Signed <i>[Signature]</i>				PLANS APPROVED					
				QUEST. MARKING 1					
				AMENDMENT APPROVED					
				FILE WITH V887850/61					
				SOFT USE NO					
This Form (When Properly Validated) is a Permit to Do the Work Described.									
TYPE	GROUP	MAX. DIST.	P.C.	S.P.C.	G.P.L.	S.P. 20	LP.	O.S.	C/O
X	GL/B2	NC	2/6	X	X	2/20	X	X	X

SEWER (AMOUNT) (NEW AMOUNT)

CRITICAL SOIL

CUSTOMERS USE ONLY

APR-2-64 15773 Ek VN=51597 M=2 4.16
APR-2-64 15774 Ek VN=51597 M=2 8.40

P.C. No. GRADING CRIT. SOIL CONS.

3

APPLICATION TO ALTER - REPAIR - DEMOLISH AND FOR CERTIFICATE OF OCCUPANCY

S&S Form 3-3

CITY OF LOS ANGELES

DEPT. OF BUILDING AND SAFETY

INSTRUCTIONS: 1. Applicant to Complete Numbered Items Only. 2. Plot Plan Required on Back of Original.

1. LEGAL DESCR. LOT BLK. TRACT ADDRESS APPROVED
2. BUILDING ADDRESS DIST. MAP
3. BETWEEN CROSS STREETS
4. PRESENT USE OF BUILDING AND NEW USE OF BUILDING
5. OWNER'S NAME PHONE
6. OWNER'S ADDRESS P.C. ZONE
7. CERT. ARCH. STATE LICENSE PHONE
8. LIC. ENGR. STATE LICENSE PHONE
9. CONTRACTOR STATE LICENSE PHONE
10. CONTRACTOR'S ADDRESS P.C. ZONE
11. SIZE OF EXISTING BLDG. STORIES HEIGHT NO. OF EXISTING BUILDINGS ON LOT AND USE

SEWER (AVAILABLE) (NEW AVAILABLE)

3

12. MATERIALS: WOOD, METAL, CONC. BLOCK, BRICK, STUCCO, BRICK, CONCRETE, CEILING, CORRUGATED METAL, CORRUGATED METAL, CORRUGATED METAL
13. VALUATION: TO INCLUDE ALL LABOR EQUIPMENT UTILIZED TO OPERATE AND USE PROPOSED BUILDING \$ 95,000
14. SIZE OF ADDITION STORIES HEIGHT APPLICATION REQUIRED
15. NEW WORK: EXT. WALLS ROOFING
16. FLOOR INTERIOR PARTITION
17. SIGNATURE AND CERTIFICATION

CRITICAL SOIL

Table with columns: TYPE, GRIP, MAR. OCC, P.C., S.P.C., G.P.L., B.P., L.P., O.B., C/O. Values: X, 81/82, NC, 77.68, X, X, 100.50, X, X, X.

Table with columns: CASHIERS USE ONLY, P.C. No., GRADING, CRIT. SOIL, CONS. Values: APR-20-64, 19214, Ck VN #52824, L=2, 77.68; APR-20-64, 19215, Ck VN #52824, L=1, 119.50.

3

APPLICATION TO ALTER - REPAIR - DEMOLISH
AND FOR CERTIFICATE OF OCCUPANCY

MS Form 8-3

CITY OF LOS ANGELES

DEPT. OF BUILDING AND SAFETY

INSTRUCTIONS: 1. Applicant to Complete Numbered Items Only.
2. Plot Plan Required on Back of Original.

1. LOCAL BLOCK	LOT	BLK.	TRACT	ADDRESS APPROVED			
		VN888/4/61	FOR legal				
2. BUILDING ADDRESS				DIST. MAP			
8155 Van Nuys Boulevard				7520			
3. EDWARDS CROSS STREETS				ZONE			
Titus AND				C-2-2			
4. PRESENT USE OF BUILDING			HOW USE OF BUILDING	TYPE DIST.			
Office			33 - Same	2			
5. OWNER'S NAME				INSIDE			
Panorama Towers, Inc.				KEY			
6. OWNER'S ADDRESS				COR. LOT			
8155 Van Nuys Boulevard				NO			
7. INST. AUTH.				LOT SIZE			
Walton Becket & Associates							
8. LIC. EXPI.				STATE LICENSE			
Richard Bradshaw				STATE LICENSE			
9. CONTRACTOR				YEAR ALLEY			
Henry C. Book Company				SIDE ALLEY			
10. CONTRACTOR'S ADDRESS				SECT. LINE			
see #2							
11. SIZE OF LOT (W X D)	STORIES	HEIGHT	NO. OF EXISTING BUILDINGS ON LOT AND USE	BLDG. AREA			
170X90	13		One office building	80			
12. MATERIAL				DISTRICT OFFICE			
8155 Van Nuys Boulevard				V.N.			
13. VALIDATION TO INCLUDE ALL FINES EQUIPMENT REQUIRED TO OPERATE AND USE PROPOSED BUILDING				SPINDLES			
\$ 3300.00				150 D			
14. SIZE OF ADDITION				SPACIES			
NONE				INT. ALTS ONLY			
15. HOW WORK				PLANS REVIEWED			
1092 sq. ft. Suite # 932				CONNECTIONS VERIFIED			
1st floor interior partition				PLANS APPROVED			
I certify that in doing the work authorized hereby I will not employ any person in violation of the Labor Code of the State of California relating to workmen's compensation insurance, and I have read reverse side of Application.				INSPECTION APPROVED			
Signed <i>[Signature]</i>				FILE WITH			
This Form When Properly Validated is a Permit to Do the Work Described.				VN87950/61			
				COR. TRIP			
				NO			
TYPE	GROUP	BLDG. CODE	S.P.C.	Q.M.	I.P.	O.S.	C/O
I	G1/B2	NO	X	X	X	X	X

SEWER (Available) (Not Available)

CRITICAL SOIL

CUSTOMER USE ONLY

3 21 23

3 21 23

GR VIN=57465
GR VIN=57485

L = I

15.28

3

APPLICATION TO ALTER - REPAIR - DEMOLISH
AND FOR CERTIFICATE OF OCCUPANCY

SSS Form B-8

CITY OF LOS ANGELES

DEPT. OF BUILDING AND SAFETY

INSTRUCTIONS: 1. Applicant to Complete Numbered Items Only.
2. Plot Plan Required on Back of Original.

1. LEGAL DESCR.	LOT	BLC.	TRSTY	ADDRESS APPROVED
		VM888/4/61	for legal	
2. BUILDING ADDRESS	8155 Van Nuys Boulevard			TRST. MAP 7520
3. BETWEEN CROSS STREETS	Titus AND			ZONE C-2-2
4. PRESENT USE OF BUILDING	Office		NEW USE OF BUILDING 33 Same	FIRE DEPT. 2
5. OWNER'S NAME	Panorama Towers, Inc.			TRICE
6. OWNER'S ADDRESS	F.O.	ZONE		KEY SEE LOT
	8155 Van Nuys Boulevard			RIV. COR. LOT SIZE
7. ARCH. ARCH.	STATE LICENSE	PHONE		Treg. REAR ALLEY SIDE ALLEY SIDE LINE
	Richard Bradshaw			
8. ARCH. ARCH.	STATE LICENSE	PHONE		
	Henry C. Beck Company			
9. CONTRACTOR	STATE LICENSE	PHONE		
10. CONTRACTOR'S ADDRESS	F.O.	ZONE		
	See #2			
11. SIZE OF EXISTING BLDG.	STORIES	HEIGHT	NO. OF EXISTING BUILDINGS ON LOT AND USE	BLDG. AREA
170x80	13		One Office Bldg.	NO DISTRICT OFFICE
	8155 Van Nuys Boulevard			R.S.
12. MATERIAL	<input type="checkbox"/> WOOD	<input type="checkbox"/> METAL	<input type="checkbox"/> CONC. BLOCK	ROOFING
EXT. WALLS:	<input type="checkbox"/> STUCCO	<input type="checkbox"/> BRICK	<input type="checkbox"/> CONCRETE	GRADE.
	<input type="checkbox"/> WOOD	<input type="checkbox"/> STEEL	<input type="checkbox"/> ROOFING	SPACED
	<input type="checkbox"/> CONC.	<input type="checkbox"/> OTHER		PAVING
13. VALUATION TO INCLUDE ALL FIXED EQUIPMENT INCLUDED TO OPERATE AND USE PROPOSED BUILDING.	\$ 3300		VALUATION APPLIED TO	APPROPRIATE
14. SIZE OF PARTITION	STORIES	HEIGHT	APPLICATION NUMBER	Int. Area ONLY
None				
15. NEW WORK: EXT. WALLS	ROOFING		PLAN CHECKED	DWELL. WHITE
1100 sq. ft. Suite #3 300.00			CONTRACTS REVIEWED	SPACES
11th floor interior partition			PERMITS OBTAINED	PARKING
I certify that in doing the work authorized hereby I will not employ any person in violation of the Labor Code of the State of California relating to workmen's compensation insurance, and I have read reverse side of Application.			APPROVED	CHIEF
Signed <i>[Signature]</i>			APPROVED	ROOMS
This form when properly validated is a permit to do the work described.			FILE WITH	
			VM87850/61	
			ZONE IMP.	
			NO	

CUSTOMER USE ONLY

JUL-28-64 3 8 9 5 8 Ck IN #59917 L = I 9.00
 JUL-28-64 3 8 9 5 9 Ck IN #59917 15.20

P.C. No. GRADING CRIT. SOIL COND.

3

APPLICATION TO ALTER - REPAIR - DEMOLISH AND FOR CERTIFICATE OF OCCUPANCY

S&S Form 8-3

CITY OF LOS ANGELES

DEPT. OF BUILDING AND SAFETY

INSTRUCTIONS: 1. Applicant to Complete Numbered Items Only. 2. Plot Plan Required on Back of Original.

1. LEGAL PAGES	LOT	PLP.	TRUST	ADDRESS APPROVED							
		MS888/4/61	for legal								
2. BUILDING ADDRESS	8155 Van Nuys Boulevard (P.C.)			DIST. MAP							
3. REPAIR CROSS STREETS	Titus AND			7520							
4. PRESENT USE OF BUILDING	Office			ZONE							
				C-2-2							
5. OWNER'S NAME	Parorama Towers, Inc.			INSIDE							
				2							
6. OWNER'S ADDRESS	P.O.	ZONE		NET							
				CON. LOT							
7. CERT. AUTH.	Melton Becket & Associates			NEC. BLD.							
	STATE LICENSE	PHONE		LOT SIDE							
8. LIC. NO.	Richard Bradshaw										
	STATE LICENSE	PHONE		REAR ALLEY							
9. CONTRACTOR	Henry C. Beck Company			SIDE ALLEY							
	P.O.	ZONE		REAR LIFE							
10. CONTRACTOR'S ADDRESS	Box #2										
11. SIZE OF EXISTING BLDG.	STORIES	HEIGHT	NO. OF EXISTING BUILDINGS ON LOT AND USE	SECT. AREA							
170x80	13		One office Bldg.	NO							
3	8155 Van Nuys Boulevard			DISTRICT OFFICE							
12. MATERIAL	<input type="checkbox"/> WOOD	<input type="checkbox"/> METAL	<input type="checkbox"/> CONC. BLOCK	<input type="checkbox"/> BRK	<input type="checkbox"/> WOOD	<input type="checkbox"/> STEEL	ROOFING	SPRINKLER	SEC'D.	SPECIFIED	NC
EXT. WALLS:	<input type="checkbox"/> STUCCO	<input type="checkbox"/> BRICK	<input type="checkbox"/> CONCRETE	CONST.	<input type="checkbox"/> GRC.	<input type="checkbox"/> OTHER					
13. VALIDATION: TO INCLUDE ALL FLEET EQUIPMENT REQUIRED TO OPERATE AND USE PROPOSED BUILDING.	\$2,787			VALIDATION APPROVED	ATTESTANTS						
14. SIZE OF ADDITION	STORIES	HEIGHT	APPLICATION APPROVED	1							
15. NEW WORK:	EXT. WALLS	ROOFING	PLANS CHECKED	DRILL UNITS							
929 sq. ft. Suite # 808	6 floor interior partitions			SPEED PARKING							
I certify that in doing the work described hereby I will not employ any person in violation of the Labor Code of the State of California relating to workmen's compensation insurance, and I have read reverse side of Application.				PLANS APPROVED				ELECT ROOMS			
Signed <i>Julius T. ...</i>				APPLICATION APPROVED				FILE WITH			
This Form When Properly Validated is a Permit to Do the Work Described.				APPROVED				MS87850/61			
								CONT. ISS.			
								NO			

SEWER (Available) Over Approval

CRITICAL SOIL

CASHIERS USE ONLY

AUG-13-84 4 2885 ER VN = 60108 M = 2 10:58

61108

P.C. No. GRADING CRIT. SOIL CONS.

3

APPLICATION TO ALTER - REPAIR - DEMOLISH AND FOR CERTIFICATE OF OCCUPANCY

SSS Form 8-3

CITY OF LOS ANGELES

DEPT. OF BUILDING AND SAFETY

INSTRUCTIONS: 1. Applicant to Complete Numbered Items Only. 2. Plot Plan Required on Back of Original.

1. LEGAL RANGE LET PER. TRACT ADDRESS APPROVED
2. BUILDING ADDRESS DIST. MAP
3. BETWEEN CROSS STREETS SIDE
4. PRESENT USE OF BUILDING NEW USE OF BUILDING FIRE DIST.
5. SAMPLE NAME PHONE DISTRICT
6. OWNER'S ADDRESS P.O. ZONE GEN. LOT
7. CERT. ARCH. STATE LICENSE PHONE LOT SIZE
8. LIC. EXCH. STATE LICENSE PHONE
9. CONTRACTOR STATE LICENSE PHONE REAR ALLEY
10. CONTRACTOR'S ADDRESS P.O. ZONE SIDE ALLEY
11. SIZE OF EXISTING BLDG. SQUARE FEET HEIGHT NO. OF EXISTING WINDOWS OR LOT AND USE BLDG. AREA

SEWER (Amplified) (Not Available)

12. MATERIALS: WOOD, METAL, BRICK, BLOCK, ROOF, CONCRETE, COAST.
13. VALUATION TO INCLUDE ALL FIXED EQUIPMENT REQUIRED TO OPERATE AND THE PROPOSED BUILDING \$ 12,000
14. SIZE OF ADDITION STORAGE HEIGHT APPLICATION CHECKED
15. HOW WORK IDENTIFIED EXT. WALLS EXTERIOR PLANS CHECKED
CRITICAL SOIL...
4000 sq. ft. Suite #1130
1 floor interior partition
I certify that in doing the work authorized hereby I will not employ any person in violation of the Labor Code of the State of California relating to workmen's compensation insurance, and I have read reverse side of application.
Signed Julius Faulkner
This Form When Properly Validated is a Permit to Do the Work Described.

Table with 10 columns: TYP, GROUP, MAX. GL, P.C., S.P.E., G.P.L., S.P., I.P., O.S., C/D. Row 1: I, G1/B2, NC, 32.50, X, X, 50.00, X, X, X.

Checklist for P.C. No., GRADING, CRIT. SOIL, CONS. Includes handwritten entries: AUG-13-64, 4 2087, 4 2088, VN-60109, M=2, 32.50, 50.00.

APPLICATION TO ADD-ALTER-REPAIR-DEMOLISH AND FOR CERTIFICATE OF OCCUPANCY

INTRODUCED BY T. AUSTIN H. CROOKER, REGISTERED PROFESSIONAL ENGINEER, 1. For Use Required as Part of Original

1. TYPE OF WORK no legal		2. DATE 1968	3. PROJECT NO. 1008
4. PROJECT NAME Bank		5. DISTRICT Bank	6. CITY San Francisco
7. ADDRESS Bank Van Ness Blvd.		8. ZIP CODE 94102	9. PARCEL NO. 03-2
10. OWNER Bank		11. ARCHITECT Bank	12. CONTRACT NO. 03-2
13. ENGINEER Bank		14. CONTRACT VALUE Bank	15. CONTRACT DATE Bank
16. ADDRESS Bank		17. CITY Bank	18. STATE Bank
19. COUNTY Bank		20. DISTRICT Bank	21. ZIP CODE Bank
22. PROJECT NO. Bank		23. PROJECT NAME Bank	24. DISTRICT Bank
25. ADDRESS Bank		26. CITY Bank	27. STATE Bank
28. COUNTY Bank		29. DISTRICT Bank	30. ZIP CODE Bank
31. PROJECT NO. Bank		32. PROJECT NAME Bank	33. DISTRICT Bank
34. ADDRESS Bank		35. CITY Bank	36. STATE Bank
37. COUNTY Bank		38. DISTRICT Bank	39. ZIP CODE Bank

3

Bank Van Ness Blvd.

1. PROJECT NAME
Bank

2. ADDRESS
Bank

3. CITY
Bank

4. STATE
Bank

5. COUNTY
Bank

6. DISTRICT
Bank

7. ZIP CODE
Bank

8. PROJECT NO.
Bank

9. PROJECT NAME
Bank

10. ADDRESS
Bank

11. CITY
Bank

12. STATE
Bank

13. COUNTY
Bank

14. DISTRICT
Bank

15. ZIP CODE
Bank

16. PROJECT NO.
Bank

17. PROJECT NAME
Bank

18. ADDRESS
Bank

19. CITY
Bank

20. STATE
Bank

21. COUNTY
Bank

22. DISTRICT
Bank

23. ZIP CODE
Bank

STATEMENT OF RESPONSIBILITY

I certify that in using the work certificate number I will not employ any person in violation of the Labor Code of the State of California relating to workers' compensation benefits.

This permit is an indication of approval. The issuance of this permit does not constitute an approval or assurance of the work specified herein. The permit does not constitute an approval, nor shall it be construed as a warranty or guarantee of the quality or nature of the work to be done. Further, the City of Los Angeles, nor any board, department, officer or employee, shall be held responsible for any damage or injury to any person or property resulting from the performance of any work under this permit. (See Section 18000 of the California Labor Code.)

Name	Title	Date
_____ David J. [Signature]	[Title]	
Contractor	ADDRESS APPROVED	
	FORM APPROVED	
	NO CHANGES	
	REVISIONS APPROVED	
	PERMIT MODIFIED APPROVED	
	FRANCHISE	
	NO CHANGES APPROVED	
Contractor	ADDRESS FOR SALE	
	P.L.A.P.	
Plumber	ADDRESS MODIFIED APPROVED	
	OTHER APPROVED	
Plumber	ADDRESS MODIFIED	
	NO CHANGES	
Site	ADDRESS MODIFIED	
	NO CHANGES	
Drain	ADDRESS MODIFIED	
	NO CHANGES	

APPLICATION TO ALTER - REPAIR - DEMOLISH AND FOR CERTIFICATE OF OCCUPANCY

CITY OF LOS ANGELES

DEPT. OF BUILDING AND SAFETY

INSTRUCTIONS: 1. Applicant to Complete Numbered Items Only. 2. - Plot Plan Required on Back of Original.

1. LOCAL PERM.	LET	R.F.	TRACT	ADDRESS APPROVED
			VNSHB/4/61 For legal	
2. BUSINESS ADDRESS				DIST. MAP
3. BETWEEN EXIST. STREETS	9155 Van Nuys Boulevard			ZONE 7950
4. PRESENT USE OF BUILDING	Titus		AND	TYPE DIST. C-2-2
5. OWNER'S NAME	Office		33 - same	2
6. OWNER'S ADDRESS	Panorama Towers, Inc.			INSIDE
7. CERT. AGENT	P.E.		ZONE	EXE
8. LIC. EXER.	Richard Bradshaw		STATE LICENSE	FRAME
9. CONTRACTOR	Henry C. Beck Company		STATE LICENSE	FRAME
10. CONTRACTOR'S ADDRESS	See #2			SEE ALLEY
11. SIZE OF EXISTING BLDG.	STORIES	HEIGHT	NO. OF EXISTING BUILDINGS IN LOT AND USE	BLDG. AREA
170x80	11		One office Bldg.	NO

SEWER (Available) (Not Available)

12. MATERIAL	<input type="checkbox"/> BRK	<input type="checkbox"/> METAL	<input type="checkbox"/> CONC. BLOCK	ROOF	<input type="checkbox"/> WOOD	<input type="checkbox"/> STEEL	ROOFING	SPERMULINE
EXT. WALLS	<input type="checkbox"/> STUCCO	<input type="checkbox"/> BRICK	<input type="checkbox"/> CONCRETE	CEILING	<input type="checkbox"/> CONC.	<input type="checkbox"/> BRICK		SP. BY SPECIFIED
13. VALIDATION TO INCLUDE ALL TYPED EQUIPMENT REQUIRED TO OPERATE 3RD USE PROPOSED BUILDING.	\$ 1,440			VALUATION APPROVED	AFFIDAVIT			
14. SIZE OF ADDITION	STORIES	HEIGHT	APPLICATION CHECKED	1				
15. NEW ACRES	EXT. WALLS	ROOFING	PLANS CHECKED	1				
480 sq. ft.	SUITE # 1104		CONTRACTING VERIFIED	NO				
21 floor interior partition			PLANS APPROVED	1				
I certify that in doing the work authorized hereby I will not employ any person in violation of the Labor Code of the State of California relating to workmen's compensation insurance, and I have read reverse side of Application.			APPLICATION APPROVED	FILE WITH				
Signed <i>Julius Faulkner</i>			INSPECTOR	VNSB7850/61				
This Form When Properly Validated is a Permit to Do the Work Described.			NO					

CRITICAL SOIL

TYPE	GROUP	MAX. GR.	P.C.	S.P.C.	G.P.L.	S.P.	I.F.	O.S.	C/D
X	G1/B2	NO	5.20	X	X	8.00	X	X	X

CHECKERS USE ONLY

SEP-10-64 46835 CK VN *62832 L = 2 5.20
 SEP-10-64 46836 CK VN *62832 L = 2 8.00

3

APPLICATION TO ALTER - REPAIR - DEMOLISH
AND FOR CERTIFICATE OF OCCUPANCY

SSS Form B-3

CITY OF LOS ANGELES

DEPT. OF BUILDING AND SAFETY

INSTRUCTIONS: 1. Applicant to Complete Numbered Items Only.
2. Plot Plan Required on Back of Original.

1. LOCAL OFFER	LOC	NO.	TRACT	ADDRESS APPROVED
2. BUILDING ADDRESS	VN8888/4/61 for legal			DIST. MAP
3. INTERSECTING STREETS	8155 Van Nuys Boulevard			7520
4. PRESENT USE OF BUILDING	AND	NEW USE OF BUILDING		ZONE
Office		33 - Same		C-2-2
5. OWNER'S NAME	Panorama Towers, Inc.			FILE NO.
				2
6. OWNER'S ADDRESS				URUSE
8155 Van Nuys Boulevard				KEY
7. EST. ARCH.	STATE LICENSE	PROFE.		CON. LOT
Welton Becket & Associates				NEW CON.
8. LIC. EXER.	STATE LICENSE	PROFE.		LOT BARS
Richard Bradshaw				
9. CONTRACTOR	STATE LICENSE	PROFE.		TRAIL
Henry C. Beck Company				NEAR ALLEY
10. CONTRACTOR'S ADDRESS				SIDE ALLEY
See #2				BLOC. LINE
11. NO. OF EXISTING BLDG.	STORIES	HEIGHT	NO. OF EXISTING BUILDINGS ON LOT AND USE	BLDG. AREA
170X80	13		One Office Bldg.	NO

SEWER (AVAILABLE) (NEW) (EXISTING)

3

12. MATERIAL	<input type="checkbox"/> WOOD	<input type="checkbox"/> METAL	<input type="checkbox"/> CONC. BLOCK	<input type="checkbox"/> ROOF	<input type="checkbox"/> WOOD	<input type="checkbox"/> STEEL	ROOFING	SYNOPSIS
EXT. WALLS:	<input type="checkbox"/> STEEL	<input type="checkbox"/> BRICK	<input type="checkbox"/> CONCRETE	<input type="checkbox"/> CEASE.	<input type="checkbox"/> CONC.	<input type="checkbox"/> OTHER		THIS IS SPECIFIED
13. VALUATION TO INCLUDE ALL FOUND EQUIPMENT REQUIRED TO OPERATE AND USE PROPOSED BUILDING.	\$ 1,218			VALUATION APPROVAL	AFFIDAVIT			
14. SIZE OF ADDITION	STORIES	HEIGHT	APPLICATOR CHECKED	1				
NONE								
15. NEW AREA	EXT. WALLS	ROOFING	PLANS CHECKED	DWELL. UNITS				
106 sq. ft. Suite # 1108				1				
II Floor interior partition			CONDITIONS VERIFIED	SPACES PARKING				
I certify that in doing the work authorized hereby I will not employ any person in violation of the Labor Code of the State of California relating to workmen's compensation insurance, and I have read reverse side of Application.			PLANS APPROVED	DRAIN ROOMS				
Signed <i>Julius F. ...</i>			APPLICATION APPROVED	FILE WITH				
This form when properly validated is a Permit to Do the Work Described.			DEPENDENT	7087850/61				
				DIST. DEPT.				
				NO				

CRITICAL SOIL

TYPE	EXEMPT	MAX. HGT.	F.C.	S.P.C.	S.P.L.	B.P.	L.P.	O.S.	C/D
X	G1/B2	NC	4.68	X	X	7.20	X	X	X

ALSO SEE SEWER

SEP-10-64 46837 Ch VN-62833 L=2 4.68
 SEP-10-64 46838 Ch VN-62833 L=1 7.20

F.C. No. GRADING CRIT. SOIL CONS.

3

APPLICATION TO ALTER - REPAIR - DEMOLISH
AND FOR CERTIFICATE OF OCCUPANCY

BLS Form B-3

CITY OF LOS ANGELES

DEPT. OF BUILDING AND SAFETY

INSTRUCTIONS: 1. Applicant to Complete Numbered Items Only.
2. Plot Plan Required on Back of Original.

1. LOCAL PARCEL	LOT	B.L.K.	TRACT	ADDRESS APPROVED					
		VN888/4/61	for legal						
2. BUILDING ADDRESS				DIST. MAP					
8155 Van Nuys Boulevard				7520					
3. BETWEEN CROSS STREETS				ZONE					
Titus AND				C-2-2					
4. PRESENT USE OF BUILDING		NEW USE OF BUILDING		FIRE DEPT.					
Office		33 - Same		2					
5. OWNER'S NAME				INSIDE					
Panorama Towers, Inc.				KEY					
6. DIRECT ADDRESS		P.O.	ZONE	COR. LOT					
8155 Van Nuys Boulevard				REV. COR.					
7. ARCH. ARCH.		STATE LICENSE	PHONE	LOT SIZE					
Welton Becket & Associates									
8. LIC. ENGR.		STATE LICENSE	PHONE						
Richard Bradshaw				Irreg.					
9. CONTRACTOR		STATE LICENSE	PHONE	REAR ALLEY					
Panorama Towers, Inc.				SIDE ALLEY					
10. CONTRACTOR'S ADDRESS		P.O.	ZONE	BLDG. LINE					
See #2									
11. SIDE OF EXISTING BLDG.	STORIES	HEIGHT	NO. OF EXISTING BUILDINGS ON LOT AND USE	FLOOR AREA					
170 X 80	13		One Office Building	NC					
3 8155 Van Nuys Boulevard				DISTRICT OFFICE					
				V. N.					
12. MATERIAL		ROOF		SPENCER'S					
<input type="checkbox"/> WOOD <input type="checkbox"/> METAL <input type="checkbox"/> CONC. BLOCK		<input type="checkbox"/> WOOD <input type="checkbox"/> STEEL		REG. D.					
EXT. WALLS: <input type="checkbox"/> STUCCO <input type="checkbox"/> BRICK <input type="checkbox"/> CONCRETE		CEMENT <input type="checkbox"/> CONC. <input type="checkbox"/> OTHER		NOTIFIED NC					
13. VALUATION TO INCLUDE ALL FIXED EQUIPMENT REFERRED TO SEPARATE AND USE PROPOSED BUILDING			VALUATION APPROVED	APPLICANTS					
\$ 4,170.00			<i>[Signature]</i>	+					
14. SIZE OF ADDITION		STORIES	HEIGHT	APPLICANT'S CHECKED					
None				<i>[Signature]</i>					
15. NEW WORK: EXT. WALLS		ROOFING		PLANS CHECKED					
1390 sq. ft. Suite # 1120				<i>[Signature]</i>					
-11th floor interior partition				CONTRACTS REVIEWED					
I certify that in doing the work authorized hereby I will not employ any person in violation of the Labor Code of the State of California relating to workmen's compensation insurance, and I have read reverse side of Application.				PLANS APPROVED					
Signed <i>[Signature]</i>				<i>[Signature]</i>					
This form when properly validated is a Permit to Do the Work Described.				APPROVED					
				FILE WITH					
				VNB7850/61					
				CENT. DEPT.					
				No					
TYPE	CHRP	MAX. GC	P.C.	S.P.C.	G.P.L.	B.P.	I.P.	O.S.	C/O
X	G1/B2	NC	12.22	X	X	\$16.80	X	X	X

SEWER (APPLICANT) DRAW AVAILABLE

CRITICAL SOIL

CASHIER'S USE ONLY

OCT-14-64	5 2 4 1 5	Ch VN-64917	L = 2	12.22
OCT-14-64	5 2 4 1 6	Ch VN-64917	L = 1	16.80

P.C. No. GRADING CRIT. SOIL CONS.

3

APPLICATION TO ALTER - REPAIR - DEMOLISH AND FOR CERTIFICATE OF OCCUPANCY

845 Form B-9

CITY OF LOS ANGELES

DEPT. OF BUILDING AND SAFETY

INSTRUCTIONS: 1. Applicant to Complete Numbered Items Only. 2. Plot Plan Required on Back of Original.

1. LEGAL DESC.	LOT	BLK.	TRACT	ADDRESS APPROVED
		VN888/A/01	for legal	
2. BUILDING ADDRESS	8155 Van Nuys Boulevard <i>PC</i>			DIST. MAP 7520
3. BETWEEN CROSS STREETS	Titus AND			ZONE C-2-2
4. PRESENT USE OF BUILDING	Office			FIRE DIST. 2
5. OWNER'S NAME	Panorama Towers, Inc.			PHONE
6. OWNER'S ADDRESS	8155 Van Nuys Boulevard			KEY COL. LOT
7. CERT. ARCH.	STATE LICENSE	PHONE	REV. USE LOT SIZE	
	Weiton Becket & Associates			
8. LIC. ENGINEER	STATE LICENSE	PHONE	Irreg. DEAD ALLEY	
	Richard Bradshaw			
9. CONTRACTOR	STATE LICENSE	PHONE	SIDE ALLEY BLDG. LINE	
	Panorama Towers, Inc.			
10. CONTRACTOR'S ADDRESS	P. O.	CITY		
	See #2			
11. SIZE OF EXISTING BLDG. SYSTEMS	HEIGHT	NO. OF EXISTING BUILDINGS ON LOT AND USE	BLDG. AREA DISTRICT OFFICE	
170 X 80 13		One Office Bldg.	NC V. N.	
12. MATERIAL	EXT. WALLS	ROOF	ROOFING	SPRINKLERS
<input type="checkbox"/> WOOD <input type="checkbox"/> METAL <input type="checkbox"/> CORR. METAL	<input type="checkbox"/> BRICK <input type="checkbox"/> CONCRETE	<input type="checkbox"/> WOOD <input type="checkbox"/> CORR. METAL	<input type="checkbox"/> ASPHALT <input type="checkbox"/> OTHER	<input type="checkbox"/> YES <input type="checkbox"/> NO
13. VALIDATION TO INCLUDE ALL FIRED EQUIPMENT REQUIRED TO OPERATE AND EST. PROPOSED BUILDING.	\$1,425.00	VALUED APPROVED		APPROVED
14. SIZE OF ADDITION	STORIES	HEIGHT	APPLICATION CHECKED	
None				
15. NEW AREA	EXT. WALLS	ROOFING	PLANS CHECKED	INTEL. UNITS
475 sq. ft. Suite # 1060				
I certify that in doing the work authorized hereby I will not employ any person in violation of the Labor Code of the State of California relating to workmen's compensation insurance, and I have read reverse side of Application.			CONDITIONS REVIEWED	SPACE PARTIAL
Signed <i>[Signature]</i>			PLANS APPROVED	NC
This Form When Properly Validated is a Permit to Do the Work Described.			APPLICATION APPROVED	GUEST ROOMS
			INSPECTOR	FILE WITH
				VN 87850/61
				CERT. EXP.
				No

SEWER (Applicable) (Over Applicable)

CRITICAL SOIL

TYPE	GROUP	MAX. USE	P.C.	S.P.E.	G.P.I.	B.P.	L.P.	O.S.	C/O
1	G1/B2	NC	\$ 5.20	X	X	\$ 8.00	X	X	X

CASHIERS USE ONLY

OCT-14-64 5 2417 Ck YR#64918 L=2 5.20
 OCT-14-64 5 2418 Ck YR#64918 L=1 8.00

P.C. No. GRADING CRIT. SOIL COND.

3 NO 505
CITY OF LOS ANGELES

APPLICATION TO ALTER - REPAIR - DEMOLISH
AND FOR CERTIFICATE OF OCCUPANCY

SSS Form B-3

DEPT. OF BUILDING AND SAFETY

INSTRUCTIONS:

1. Applicant to Complete Numbered Items Only.
2. Plot Plan Required on Back of Original.

1. LEGAL DESCR.	USE	BLK.	TRACT	APPROVED APPROX.				
	1-19		1532					
2. CUSTOM ADDRESS	8159 VAN NUTS BLVD			EST. BLDG. AREA				
				7520				
3. OTHER CROSS STREETS	TITUS ST			NO. OF STORIES				
				2				
4. PRESENT USE OF BUILDING	APD	LAND USE		FIRE DEPT. DIST.				
BANK		BANK		1-2				
5. OWNER'S NAME	CROCKER CITIZENS NATIONAL BANK			HOUSE				
				OFF				
6. OWNER'S ADDRESS	P.O.	ZONE		SEC. LOT				
657 N SPRING ST	LA	30054		SEC. CHG.				
7. CITY, ARCH.	STATE LICENSE	PHONE		LOT AREA				
				NO				
8. LTR. BLDG.	TYPE	PHONE		1-2-4-2				
9. CONTRACTOR	FEDERAL SIGN & SIGNAL CORP. 217730 CA 1-614			NEAR ALLEY				
				SIDE ALLEY				
10. CONTRACTOR'S ADDRESS	P.O.	ZONE		NEAR LANE				
1100 N. MAIN ST	LA	12						
11. SIZE OF EXISTING BLDG.	STORIES	HEIGHT	NO. OF EXISTING BUILDINGS ON LOT AND USE	NO. OF BLDG.				
100' x 80'				63				
3	8159 VAN NUTS BLVD			PERMIT TYPE				
12. MATERIAL	<input type="checkbox"/> WOOD	<input type="checkbox"/> METAL	OR CONCR. BLOCK	ROOF	<input type="checkbox"/> WOOD	<input type="checkbox"/> STEEL	ROOFING	SPECIALS
EXT. WALLS	<input type="checkbox"/> STUCCO	<input type="checkbox"/> BRICK	CONCRETE	CONCR.	<input type="checkbox"/> GIBB	<input type="checkbox"/> OTHER		SEC'S SPECIES
13. VALUATION TO INCLUDE ALL WORK NECESSARY TO BE DONE AND THE PROPOSED BUILDING	506.00			VALUATION ADDED				APPROXIMATE
14. SIZE OF ADDITION	STORIES	HEIGHT	SPECIALS					
15. WSP BLDG. EXT. WALLS	ROOFING		PLAN DESIGN		WALL			
REPLACING (1) SINGLE FACE ILLUM WALL					WALL			
SIGN 2 1/2' x 2 1/2'					WALL			
I certify that in doing the work authorized hereby I will not employ any person in violation of the Labor Code of the State of California relating to workmen's compensation insurance, and I have read reverse side of Application.				APPROVED APPROVED		FILE WITH		
Signed <i>Frank LaBella</i>				INSPECTOR		CITY. DESK		
This Form When Properly Validated is a Permit to Do the Work Described.								

NO CONSTRUCTION

ENTER (Applicant) Name Approved

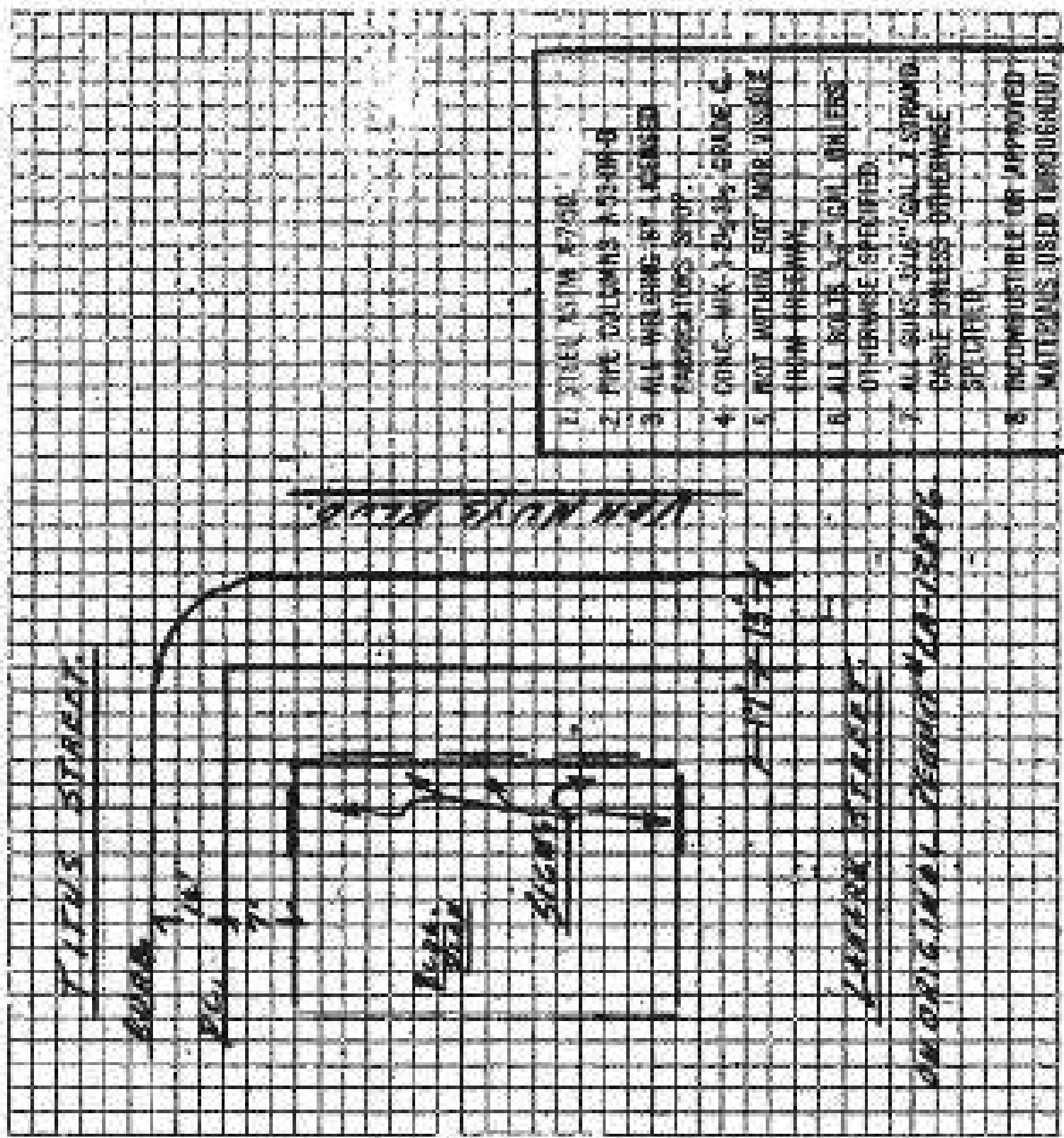
CITY OF LOS ANGELES

CUSTOMER'S USE ONLY

MAY - 4 - 64 21414 E • 65226 W - 1 CS 4.00

P.C. No. GRADING — CITY. DESK — CODE. —

ON PLOT PLAN SHOW ALL BUILDINGS ON LOT AND USE OF EACH



1. STEEL WITH 4" DIA.
2. PIPE COLUMNS 4-53-00-B
3. ALL WELDING BY LICENSED FABRICATORS SHOP.
4. CONC. MIX. 1-2-3-4-5- GRADE C.
5. FOOT PATHWAY NOT MORE VISIBLE THAN HIGHWAY.
6. ALL BOLTS 3/4" GAL. INLERS OTHERWISE SPECIFIED.
7. ALL SUNKS 3/4" GAL. 2 STRAND CASTE UNLESS OTHERWISE SPECIFIED.
8. INCONDUISIBLE OR APPROVED MATERIALS USED THROUGHOUT.

This permit is an application for inspection. The reviewer of which is not an approval or an author-
 ization of the work specified herein. This permit does not authorize or permit, nor shall it be construed
 as authorizing or permitting the violation of laws or failure to comply with any applicable law. Neither the City
 of Los Angeles, nor any board, department, officer or employee thereof makes any warranty or shall be
 responsible for the performance or results of any work described herein, or the condition of the property
 or soil upon which such work is performed. (See Sec. 91.0002 L.A.M.C.)

INDICATION: 1. Address to County Numbered from City, 2. Plot Area Reported on Book of Colored

1. AREA	no legal	100	100	100	100	100	100	100	100
2. ADDRESS	13 Office Bldg.								
3. ADDRESS	8155 Van Nuys Blvd.								
4. ADDRESS	Titus St.								
5. ADDRESS	Henry C. Beck								
6. ADDRESS	same as #3								
7. ADDRESS	Yellow Booklet & Assoc.								
8. ADDRESS	Richard Krosnow Inc.								
9. ADDRESS	Henry C. Beck Co.								
10. ADDRESS									
11. ADDRESS									
12. ADDRESS									
13. ADDRESS									
14. ADDRESS	8155 Van Nuys Blvd.								
15. ADDRESS									

3 14. ADDRESS 8155 Van Nuys Blvd. 100,000.

15. ADDRESS (Earthquake repairs)

16. ADDRESS	8155	100,000							
17. ADDRESS									
18. ADDRESS									
19. ADDRESS									
20. ADDRESS									
21. ADDRESS									
22. ADDRESS									
23. ADDRESS									
24. ADDRESS									
25. ADDRESS									
26. ADDRESS									
27. ADDRESS									
28. ADDRESS									
29. ADDRESS									
30. ADDRESS									

31. ADDRESS	04276	066009	6	1992
32. ADDRESS	06517	066009	1	206.51

STATEMENT OF RESPONSIBILITY

I certify that in doing the work authorized hereby I will not violate any provision of the Labor Code of the State of California relating to employment compensation practices.

This permit is an application for inspection, the issuance of which is not an approval or an endorsement of the work specified herein. This permit does not constitute an opinion, nor shall it be construed as justification or protection of the contractor or failure to comply with any applicable law. Neither the City of Los Angeles nor any board, department, officer or employee thereof shall be responsible for the performance or quality of any work described herein, or the conduct of the contractor or any other person doing work hereunder.

33. ADDRESS				
34. ADDRESS				
35. ADDRESS				
36. ADDRESS				
37. ADDRESS				
38. ADDRESS				
39. ADDRESS				
40. ADDRESS				
41. ADDRESS				
42. ADDRESS				
43. ADDRESS				
44. ADDRESS				
45. ADDRESS				
46. ADDRESS				
47. ADDRESS				
48. ADDRESS				
49. ADDRESS				
50. ADDRESS				
51. ADDRESS				
52. ADDRESS				
53. ADDRESS				
54. ADDRESS				
55. ADDRESS				
56. ADDRESS				
57. ADDRESS				
58. ADDRESS				
59. ADDRESS				
60. ADDRESS				
61. ADDRESS				
62. ADDRESS				
63. ADDRESS				
64. ADDRESS				
65. ADDRESS				
66. ADDRESS				
67. ADDRESS				
68. ADDRESS				
69. ADDRESS				
70. ADDRESS				
71. ADDRESS				
72. ADDRESS				
73. ADDRESS				
74. ADDRESS				
75. ADDRESS				
76. ADDRESS				
77. ADDRESS				
78. ADDRESS				
79. ADDRESS				
80. ADDRESS				
81. ADDRESS				
82. ADDRESS				
83. ADDRESS				
84. ADDRESS				
85. ADDRESS				
86. ADDRESS				
87. ADDRESS				
88. ADDRESS				
89. ADDRESS				
90. ADDRESS				
91. ADDRESS				
92. ADDRESS				
93. ADDRESS				
94. ADDRESS				
95. ADDRESS				
96. ADDRESS				
97. ADDRESS				
98. ADDRESS				
99. ADDRESS				
100. ADDRESS				

3

APPLICATION TO ALTER - REPAIR - DEMOLISH
AND FOR CERTIFICATE OF OCCUPANCY

S&S Form B-3

CITY OF LOS ANGELES

DEPT. OF BUILDING AND SAFETY

INSTRUCTIONS: 1. Applicant to Complete Numbered Items Only.
2. Plot Plan Required on Back of Original.

1. LEGAL SECT.	LOT	BLK.	TRACT	ADDRESS APPROVED
		VN888/4/61		for legal
2. BUILDING ADDRESS	8155 Van Nuys Boulevard			DIST. MAP 7520
3. BETWEEN CROSS STREETS	Titus AND			ZONE C-2-2
4. PRESENT USE OF BUILDING	Office			FIRE DEPT. 2
5. OWNER'S NAME	Panorama Towers, Inc.			INDICE
6. OWNER'S ADDRESS	P.O.	ZONE		KEY COR. LOT
	8155 Van Nuys Boulevard			REV. COE LOT SIZE
7. ARCH. ARCH.	STATE LICENSE	PHONE		Irreg. REAR ALLEY SIDE ALLEY BLDG. LINE
8. LDR ENGR.	STATE LICENSE	PHONE		
9. CONTRACTOR	STATE LICENSE	PHONE		
10. CONTRACTOR'S ADDRESS	P.O.	ZONE		
	See #2			
11. SIZE OF EXISTING BLDG. STORIES	HEIGHT	NO. OF EXISTING BUILDINGS ON LOT AND USE		BLDG. AREA DISTRICT OFFICE
170 X 80	13	One Office Bldg.		NC V. N.
12. MATERIAL	<input type="checkbox"/> WOOD <input type="checkbox"/> METAL <input type="checkbox"/> CONC. FLOOR	ROOF	<input type="checkbox"/> WOOD <input type="checkbox"/> STEEL <input type="checkbox"/> ROOFING	SEWER/DRS SPECIFIED
EXT. WALLS:	<input type="checkbox"/> BRICK <input type="checkbox"/> BRICK <input type="checkbox"/> CONCRETE	CONCR.	<input type="checkbox"/> CONC. <input type="checkbox"/> OTHER	NC
13. VALUATION TO INCLUDE ALL FIRES EQUIPMENT REQUIRED TO OPERATE AND USE PROVIDED MATERIAL	\$ 2,013.00		VALUATION APPROVED	APPLICANTS
14. SIZE OF ADDITION	STORIES	HEIGHT	APPLICATION OFFICER	1
None				
15. NEW WORK	EXT. WALLS	ROOFING	PLANS CHECKED	INSTR. UNITS
(SQUARE)	671 sq. ft. Suite #840	814 floor interior partition	CONNECTIONS CHECKED	1
I certify that in doing the work authorized hereby I will not employ any person in violation of the Labor Code of the State of California relating to workmen's compensation insurance, and I have read reverse side of Application.			PLANS APPROVED	SPACE PLUMBING
Signed <i>Julius F. ...</i>			APPLICANTS APPROVED	NC
This Permit When Properly Validated is a Permit to Do the Work Described.			INSPECTOR	GUEST ROOMS
				1
				FILE WITH VN87850/G1
				CONT. IMP.
				No

SEWER (Available) (Not Available)

CRITICAL SOIL

CARRIER'S USE ONLY

NOV-4-64 55596 Ek VN=66121 L=2 16:76
 NOV-4-64 55597 Ek VN=66121 L=2 16:48

P.C. No. GRADING CRIT. SOIL CONS.

3

APPLICATION TO ALTER - REPAIR - DEMOLISH
AND FOR CERTIFICATE OF OCCUPANCY

RES Form B-3

CITY OF LOS ANGELES

DEPT. OF BUILDING AND SAFETY

INSTRUCTIONS: 1. Applicant to Complete Numbered Items Only.
2. Plot Plan Required on Back of Original.

1. LEGAL DESCR.	LOT	BLK.	TRACT	ADDRESS APPROVED					
		VN888/4/61	for legal						
2. BUILDING ADDRESS	8155 Van Nuys Boulevard			DIST. MAP 7520					
3. BETWEEN CROSS STREETS	Titus AND			ZONE C-2-2					
4. PRESENT USE OF BUILDING	Office			FIRE DEPT. 2					
5. OWNER'S NAME	Panorama Towers, Inc.			INSUR.					
6. OWNER'S ADDRESS	8155 Van Nuys Boulevard			KEY COR. LOT					
7. CERT. ARCH.	STATE LICENSE	PHONE		REV. COR. LOT SIZE					
	Richard Bradshaw								
8. CONTRACTOR	STATE LICENSE	PHONE		Irreg. REAR ALLEY					
	Richard Bradshaw			FRONT ALLEY BLOCK LINE					
9. CONTRACTOR'S ADDRESS	See #3								
11. SIZE OF EXISTING BLDG. SQUARE FEET	HEIGHT	NO. OF EXISTING BUILDINGS ON LOT AND USE		BUILD. AREA					
170 x 80	13	One Office Bldg.		NC DISTRICT OFFICE					
12. MATERIAL	3 8155 Van Nuys Boulevard			V. N.					
EXT. WALLS:	WOOD	METAL	CONC. BLOCK	SPRINKLERS SPECIFIED NC					
	STUCCO	BRICK	CONCRETE						
13. VALUATION TO INCLUDE ALL FIXED EQUIPMENT REQUIRED TO OPERATE AND USE PROPOSED BUILDING.	\$ 1,440.00			APPLICANTS 1					
14. SIZE OF ADDITION	STORIES	HEIGHT	APPROVAL APPROVED						
None			APPROVAL CHECKED						
15. HOW WORK:	EXT. WALLS	INSIDE	FIELD CHECKED	SMALL UNITS 1					
480 sq. ft. Suite # 1114			CONNECTIONS REQUIRED	SPACE PARKING NC					
11th floor interior partition			PLAN APPROVED	GUEST ROOMS 1					
I certify that in doing the work authorized hereby I will not employ any person in violation of the Labor Code of the State of California relating to workmen's compensation insurance, and I have read reverse side of Application.			APPROVAL APPROVED	FULL WITH VN87850/61					
Signed <i>Richard Bradshaw</i>			INSPECTOR	CERT. INSP. No					
This Form When Properly Validated is a Permit to Do the Work Described.									
TYPE	GROUP	MAX. SEC.	P.C.	S.P.C.	G.F.L.	B.P.	LF.	O.S.	C/O
3	G1/B2	NC	5.20	X	X	3.00	X	X	X

SEWER (APPLICANT) (OWN. APPROVAL)

CRITICAL SOIL

DATE FOR SIGNATURE

NOV--4-64 5 5 5 9 8 Ck VN=66122 L=2 5.20
 NOV--4-64 5 5 5 9 9 Ck VN=66122 L=1 8.00

P.C. No. GRADING CRIT. SOIL CONS.

APPLICATION TO ALTER - REPAIR - DEMOLISH (E)
AND FOR CERTIFICATE OF OCCUPANCY

CITY OF LOS ANGELES

DEPT. OF BUILDINGS AND SAFETY

INSTRUCTIONS: 1. Applicant to Complete Numbered Items Only.
2. Plot Plan Required on Back of Original.

1. LEGAL DESCR. LOT	BLK.	TRACT	ADDRESS APPROVED
Refer to VN/61-58844 for legal & cut			
2. BUILDING ADDRESS	ZONE		DIST. MAP
8155 Van Nuys Blvd., (PC)	Lanark St.,		7520
3. BETWEEN CROSS STREETS	ZONE		
Titus	C-2-2		
4. PRESENT USE OF BUILDING	NEW USE OF BUILDING		FIRE DIST.
Office & Restaurant	Same (33)		#2/DS
5. OWNER'S NAME	PHONE		INSIDE
Albert B. Washko	765-0875		/
6. OWNER'S ADDRESS	P.O.	ZONE	KEY
7745 Parmdale Ave., North Hollywood			200'X100'
7. CMT. AREA	STATE LICENSE	PHONE	REV. CH. (60'
None			LOT SIZE
8. L.A. CASH	STATE LICENSE	PHONE	138.5'X218'
None			20'R.N.B. Cor.
9. CONTRACTOR	STATE LICENSE	PHONE	REAR ALLEY
Owner #5			/
10. CONTRACTOR'S ADDRESS	P.O.	ZONE	SIDE ALLEY
See #6			/
11. SIZE OF EXISTING BLDG. SQUARE FEET	HEIGHT	12. IF EXISTING BUILDING ON LOT AND USE	BLDG. AREA
80x170 13	15x1		
8155 Van Nuys Blvd.,			DISTRICT BLOCK
			Van Nuys
13. MATERIAL	WOOD	METAL	GEN. BLOCK
EXT. WALLS:	STUCCO	BRICK	CONCRETE
			CONST.
14. VALUATION TO INCLUDE ALL FIELD EQUIPMENT REQUIRED TO OPERATE AND USE PROPOSED BUILDING.	\$ 101.00	VALUATION APPROVED	APPROVED
		Kirkpatrick	No Add.
15. SIZE OF LOT	STORIES	HEIGHT	APPLICATION CHARGES
None			Park. Aff. 2395-2397
16. NEW WORK: EXT. WALLS	ROOFING	PLUMBING	MECH. UNITS
Change use of suite 330 to special school-adults-Max. 50 occupants			
I certify that in doing the work authorized hereby I will not employ any person in violation of the Labor Code of the State of California relating to workman's compensation insurance, and I have read reverse side of Application.			SPRINKLERS SPECIFIED
Signed: <u>Albert B. Washko</u>			APPROVED
This Form When Properly Validated is a Permit to Do the Work Described.			NO ADD.
Edwin ENWANG B-2			Park. Aff. 2395-2397

SEWER (Available) Date Available

CRITICAL SOIL

TYPE	GROUP	USE (C)	P.C.	S.P.C.	G.P.I.	B.P.	I.P.	G.S.	C/O
I	1	N/O	1.30			2.00			

NOV-18-64	5 7 5 6 7	Ca VN =	M = 2	1.30
NOV-18-64	5 7 5 6 8	Ca VN = 66899	M = 2	2.00

3

APPLICATION TO ALTER - REPAIR - DEMOLISH AND FOR CERTIFICATE OF OCCUPANCY

CITY OF LOS ANGELES

DEPT. OF BUILDING AND SAFETY

INSTRUCTIONS: 1. Applicant to Complete Numbered Items Only. 2. Plot Plan Required on Back of Original.

1. LEGAL DESCR.	BLK.	TRACT	NO LEGAL	ADDRESS APPROVED
	VN87050/81	1184	Amalgamated	
2. BUILDING ADDRESS	8155 Van Nuys Boulevard (P.C.)			DIST. MAP 7520
3. BETWEEN CROSS STREETS	Titus St. AND LANARK ST.			ZONE C-2-2
4. PRESENT USE OF BUILDING	Office			FIRE DIST. 2
5. OWNER'S NAME	Panorama Towers, Inc.			PHONE
6. OWNER'S ADDRESS	8155 Van Nuys Boulevard			KEY
7. EST. ARCH.	Welton Becket & Associates			KEY
8. EST. ENGR.	Richard Bradshaw			KEY
9. CONTRACTOR	Panorama Towers, Inc.			KEY
10. CONTRACTOR'S ADDRESS	Sec #2			KEY
11. SIZE OF EXISTING BLDG.	STORIES	HEIGHT	NO. OF EXISTING BUILDINGS ON LOT AND USE	BLDG. AREA
170 X 80	13		One Office Bldg.	NC
12. MATERIAL	3 8155 Van Nuys Boulevard			DISTRICT OFFICE V. N.
EXT. WALLS	<input type="checkbox"/> ADOB <input type="checkbox"/> BRICK <input type="checkbox"/> CONCRETE <input type="checkbox"/> STUCCO <input type="checkbox"/> METAL <input type="checkbox"/> CORR. BLK. <input type="checkbox"/> WOOD <input type="checkbox"/> STEEL <input type="checkbox"/> ROOFING <input type="checkbox"/> ASPHALT <input type="checkbox"/> SHINGLES <input type="checkbox"/> OTHER			SEMI-ANNUAL INSPECTION SPECIFIED NC
13. VALUATION TO INCLUDE ALL FIXED EQUIPMENT REQUIRED TO OPERATE AND USE PROVIDED HEREON.	\$ 1,272.00			APPROPRIATE AFFIDAVITS
14. SIZE OF ABSTION	STORIES	HEIGHT	APPLICATION CHECKED	INT. ONLY
None				ACT. ONLY
15. NEW WORK	EXT. WALLS	ROOFING	PLANS CHECKED	DWELL. UNITS
424 sq. ft. Suite #1120A				
11th floor interior partition				SPACE PARKING NC
I certify that in doing the work authorized hereby I will not employ any person in violation of the Labor Code of the State of California relating to workmen's compensation insurance, and I have read reverse side of Application.				GUEST ROOMS
Signed <i>Julius F. ...</i>				FILE WITH VN87050/81
This Form When Properly Validated is a Permit to Do the Work Described.				CON. INSP. No

TYPE	GROUP	MAX. H.C.	P.C.	S.P.C.	G.P.I.	B.P.	L.P.	O.J.	C/O
1	G1/B3	NC	4.68	X	X	7.20	X	X	X

LICENSURE USE ONLY
 DEC-1-84 59839 CE VN=87466 R=2 4:28
 DEC-1-84
 P.C. No. GRADING CRIT. SOIL CONG.

APPLICATION TO ALTER - REPAIR - DEMOLISH AND FOR CERTIFICATE OF OCCUPANCY

CITY OF LOS ANGELES

DEPT. OF BUILDING AND SAFETY

INSTRUCTIONS: 1. Applicant to Complete Numbered Items Only. 2. Plot Plans Required on Back of Original.

1. LEGAL DESCR.	LOT	BLK.	TRCT	NO LEGAL for legal	ADDRESS APPROVED				
2. BUILDING ADDRESS	8155 Van Nuys Boulevard (CPC)				DIST. MAP 7520				
3. BETWEEN CROSS STREETS	Titus St	AND	LANARK		ZONE C-2-2				
4. PRESENT USE OF BUILDING	Office		HOW USE OF BUILDING 33 - Same		FIRE TEST 2 <i>ref</i>				
5. OWNER'S NAME	Panorama Towers, Inc.				IRREG KEY				
6. OWNER'S ADDRESS	8155 Van Nuys Boulevard		P.O.	ZONE	CR. LET REV. CON				
7. ARCH. FIRM	Welton Becket & Associates		STATE LICENSE	PHONE	LOT SIZE No				
8. LIC. ENGR.	Richard Bradshaw		STATE LICENSE	PHONE	LEGAL Issues				
9. CONTRACTOR	Panorama Towers, Inc.		STATE LICENSE	PHONE	NEAR ALLEY SIDE ALLEY SECC. LINE				
10. CONTRACTOR'S ADDRESS	See #2		P.O.	ZONE					
11. SIZE OF EXISTING BLDG. FEET	STORIES	HEIGHT	NO. OF EXISTING BUILDINGS ON LOT AND USE		BLDG. AREA				
170 X 80	13		One Office Bldg.		NC DISTRICT OFFICE V, N,				
12. MATERIAL	<input type="checkbox"/> WOOD	<input type="checkbox"/> METAL	<input type="checkbox"/> CONC. BLOCK	ROOF	<input type="checkbox"/> WOOD	<input type="checkbox"/> STEEL	ROOFING	SPIRALLERS REQ'D SPECIFIED	NC
EXT. WALLS:	<input type="checkbox"/> STUCCO	<input type="checkbox"/> BRICK	<input type="checkbox"/> CONCRETE	CONCR.	<input type="checkbox"/> CONC.	<input type="checkbox"/> OTHER		APPROVALS	
13. VALUATION TO INCLUDE ALL WOOD EQUIPMENT REQUIRED TO OPERATE AND USE PROPOSED BUILDING.	\$ 2,142.00		VALUATION APPROVED		<i>[Signature]</i>				
14. SIZE OF ADDITION	STORIES	HEIGHT	APPLICATION FEES		<i>[Signature]</i>				
None			PLANS CHECKED		<i>[Signature]</i>				
15. NEW WORK: (Detailed)	EXT. WALLS	ROOFING		COMPLETION DATE		SPACES PARKING			
714 sq. ft.	Suite 110a	11th floor interior partition		<i>[Signature]</i>		NC			
I certify that in doing the work authorized hereby I will not employ any person in violation of the Labor Code of the State of California relating to workman's compensation insurance, and I have read reverse side of Application.									
Signed <i>[Signature]</i>									
This Form, When Properly Validated is a Permit to Do the Work Described.									
TYPE	GROUP	USE/OC	P.C.	S.P.C.	G.P.L.	S.P.	L.P.	O.S.	C/O
1	G1/B	NC	7.02	X	X	10.80	X X	X	X

SEWER (Sanitary) (Main Available)

CRITICAL SOIL

CASHIERS USE ONLY

DEC-1-84 5 9 0 3 8 CR VN=67467 K=2 7.86

DEC-1-84 5 9 0 3 9 CR VN=67467 K=2 10.86

P.C. No. GRADING CRIT. SOIL COND

3

APPLICATION TO ALTER - REPAIR - DEMOLISH (E)
AND FOR CERTIFICATE OF OCCUPANCY

MS Form B-3

CITY OF LOS ANGELES

DEPT. OF BUILDING AND SAFETY

INSTRUCTIONS: 1. Applicant to Complete Numbered Items Only.
2. Plot Plan Required on Back of Original.

1. LOCAL DECOR.	LOT	BLK.	TRACT	ADDRESS APPROVED
	See VN-88844-1961 for legal			
2. BUILDING ADDRESS	8155 Van Nuys Blvd., (P.C.)			DIST. MAP 7520
3. BETWEEN CROSS STREETS	Titus AND Lanark			ZONE C-2-2
4. PRESENT USE OF BUILDING	Office Bldg. & Restaurant (33) Same			FORM DIST. #2/RC
5. CONTRACTOR NAME	Panorama Towers Inc.			PHONE
6. BUILDERS ADDRESS	8155 Van Nuys Blvd., Panorama City			PHONE
7. ARCHT. NAME	Walton Beckett			STATE LICENSE
8. ARCHT. NAME	Michael Bradshaw			PHONE
9. CONTRACTOR	Panorama Towers Inc.			STATE LICENSE
10. CONTRACTOR'S ADDRESS	See #0			PHONE
11. SIZE OF EXISTING BLDG.	STORIES	HEIGHT	NO. OF EXISTING BUILDINGS ON LOT AND USE	BLDG. AREA
60' x 170'	13		1-Office Bldg.	
3	8155 Van Nuys Blvd.,			DISTRICT OFFICE VN
12. MATERIAL	WOOD <input type="checkbox"/> METAL <input type="checkbox"/> CONC. BLOCK <input type="checkbox"/> BRICK <input type="checkbox"/> CONCRETE <input type="checkbox"/>			ROOFING
EXT. WALLS:	WOOD <input type="checkbox"/> STEEL <input type="checkbox"/> ROOFING			CONCRETE <input type="checkbox"/> OTHER <input type="checkbox"/>
13. VALUATION TO INCLUDE ALL FIXED EQUIPMENT REQUIRED TO OPERATE AND USE PROPOSED BUILDING.	\$ 200.00			VALUATION APPROVED
14. SIDE OF ADDITION	STORIES	HEIGHT	APPLICATION CHECKED	
15. NEW WORK	EXT. WALLS	ROOFING	PLANS CHECKED	
Change name of legal owner on VN87850-1961 & 88844/1961			CONTRACTS VERIFIED	
I certify that in doing the work authorized hereby I will not employ any person in violation of the Labor Code of the State of California relating to workmen's compensation insurance, and I have read reverse side of application.			PLANS APPROVED	
Signed: <i>Ducton P. Hoover</i>			APPLICATION APPROVED	
This Form When Properly Validated is a Permit to Do the Work Described.			INSPECTOR	

SEWER (Available) (Not Available)

CRITICAL SOIL

TYPE	CODE	EXC. DEC.	P.C.	R.P.C.	G.P.L.	B.P.	I.P.	G.S.	C/O
I	01/02		X	X	X	2.00	X	X	X

CUSTOMER USE ONLY

DEC-1-64 59045 C2 VN-67470 M-1 2.00

P.C. No. GRADING CRIT. SOIL CONC.

3

APPLICATION TO ALTER - REPAIR - DEMOLISH AND FOR CERTIFICATE OF OCCUPANCY

MS Form B-A

CITY OF LOS ANGELES

DEPT. OF BUILDING AND SAFETY

INSTRUCTIONS: 1. Applicant to Complete Numbered Items Only. 2. Plot Plan Required on Back of Original.

1. LOCAL SECT.	LOT	BLK.	TRACT	ADDRESS APPROVED					
			No Legal						
2. BUILDING ADDRESS				OST. MAP					
8155 Van Nuys Boulevard				7520					
3. BETWEEN CROSS STREETS				ZONE					
Titus		AND Lanark		C-2-2					
4. PRESENT USE OF BUILDING			NEW USE OF BUILDING	FIRE DIST.					
Office			(33) - Same	2					
5. OWNER'S NAME				GRADE					
Panorama Towers, Inc.				SECT.					
6. OWNER'S ADDRESS				SEC. LOT					
8155 Van Nuys Boulevard				REV. ED.					
7. ARCH. FIRM				LOT SIDE					
Wilton Becket & Associates									
8. LIC. ENGR.									
Richard Bradshaw				No Legal					
9. CONTRACTOR				REAR ALLEY					
Panorama Towers, Inc.				SIDE ALLEY					
10. CONTRACTOR'S ADDRESS				REAR LINE					
See #2									
11. SIZE OF EXISTING BLDG.		STORIES	HEIGHT	NO. OF EXISTING BUILDINGS ON LOT AND USE					
170 X 80		13		One Office Bldg.					
12. MATERIAL				PLG. AREA					
<input type="checkbox"/> WOOD <input type="checkbox"/> METAL <input type="checkbox"/> CONC. BLOCK <input type="checkbox"/> BRICK <input type="checkbox"/> STUCCO <input type="checkbox"/> OTHER <input type="checkbox"/> WOOD <input type="checkbox"/> STEEL <input type="checkbox"/> ROOFING <input type="checkbox"/> CONCRETE <input type="checkbox"/> OTHER				PLG. AREA					
13. VALUATION TO INCLUDE ALL PERMITS, EQUIPMENT, SUPPLIES TO OPERATE AND USE PROPOSED BUILDING.				VALUATION APPROVED					
\$ 2,106,00				APPROVALS					
14. SIDE OF ADDITION				Int.					
None				Alt. Only					
15. NEW WORK		EX. WALLS	ROOFING	SMELL UNITS					
702 sq. ft.		None	None	SPACES					
Suite # 702				PARTS					
7th floor interior partition				GUEST ROOMS					
I certify that in doing the work authorized hereby I will not employ any person in violation of the Labor Code of the State of California relating to workmen's compensation insurance, and I have read reverse side of Application.				FILE WITH					
Signed <i>Julius L. Faulstich</i>				VN87850/G1					
This Form When Properly Validated is a Permit to Do the Work Described.				OST. MAP					
				No					
TYPE	DEPT.	MAX. OCC.	P.E.	S.P.C.	G.P.A.	B.P.	I.P.	O.E.	C/O
1	G1/B2	ENC	7.02	X	X	10.80	X	X	X

SEWER (Available from Applicant)

CRITICAL SOIL

CASHIERS USE ONLY

DEC-30-84
DEC-30-84

82703 BK VN=68898
82704 BK VN=68898

L = E

7.02
10.80

3

APPLICATION TO ALTER - REPAIR - DEMOLISH AND FOR CERTIFICATE OF OCCUPANCY

645 Form B-3

CITY OF LOS ANGELES

DEPT. OF BUILDING AND SAFETY

INSTRUCTIONS: 1. Applicant to Complete Numbered Items Only. 2. Plot Plan Required on Each of Original.

1. LEGAL DESCR.	LOT	BLK.	TRACT	ADDRESS APPROVED
			No Legal	
2. BUILDING ADDRESS				DIST. MAP
8155 Van Nuys Boulevard				7520
3. BETWEEN CROSS STREETS				ZONE
Titus		AND	Lanark	C-2-2
4. PRESENT USE OF BUILDING		NEW USE OF BUILDING		FIRE DIST.
Office		(33) - Same		2
5. OWNER'S NAME				INSIDE
Panorama Towers, Inc.				KEY
6. OWNER'S ADDRESS				COR. LOT
8155 Van Nuys Boulevard				REV. COR.
7. CONT. ARCH.		STATE LICENSE	PHONE	LOT SIDE
Walton Beckel & Associates				
8. LIC. BRK.		STATE LICENSE	PHONE	
Richard Bradshaw				No Legal
9. CONTRACTOR				NEAR ALLEY
Panorama Towers, Inc.				SIDE ALLEY
10. CONTRACTOR'S ADDRESS				BLOC. LINE
See #2				
11. SIDE OF EXISTING BLOC.	STORIES	HEIGHT	NO. OF EXISTING BUILDINGS ON LOT AND USE	BLOC. AREA
170 X 80	13		One Office Bldg.	NC
12. MATERIAL				DISTRICT OFFICE
3 8155 Van Nuys Boulevard				V. N.
13. VALUATION TO INCLUDE ALL FIXED EQUIPMENT REQUIRED TO OPERATE AND USE PROPOSED BUILDING				SPRINKLERS REQUIRED SPECIFIED
\$ 824.00				NC
14. SIZE OF ADDITION				APPROVED
None				Int.
15. NEW WORK				Alt. Only
308 sq ft. Suite #316				
9th floor interior partition				
I certify that in doing the work authorized hereby I will not employ any person in violation of the Labor Code of the State of California relating to workmen's compensation insurance, and I have read reverse side of Application.				
Signed <i>Julius L. Faulstich</i>				
This Form When Properly Validated is a Permit to Do the Work Described.				

SILVER (APPROVAL) CODE APPLICABLE

CRITICAL SOIL

TYPE	GROUP	MAX. SF.	P.C.	S.P.C.	G.P.I.	R.P.	CC	LF.	O.S.	C/O
1	G1/B2	NC	3.90	X	X			X	X	X

OWNER'S USE ONLY

DEC-30-84 6 2 7 0 5 Ca VN=68899 L=1 3.90
 DEC-30-84 6 2 7 0 6 Ca VN=68899 L=1 6.00

3

APPLICATION TO ALTER - REPAIR - DEMOLISH AND FOR CERTIFICATE OF OCCUPANCY

MS-Form 8-3

CITY OF LOS ANGELES

DEPT. OF BUILDING AND SAFETY

INSTRUCTIONS: 1. Applicant to Complete Numbered Items Only. 2. Plot Plan Required on Back of Original.

1. LEGAL LOT SECTOR	CITY	SUB.	TRACT	ADDRESS APPROVED
			No Legal	
2. BUILDING ADDRESS				DIST. MAP
8155 Van Nuys Boulevard				7520
3. BETWEEN CROSS STREETS				ZONE
Titna AND Lanark				C-2-2
4. PRESENT USE OF BUILDING			NEW USE OF BUILDING	FIRE DIST.
Office			33 - Same	2
5. OWNER'S NAME				INSIDE
Panorama Towers, Inc.				KEY
6. OWNER'S ADDRESS				COR. LOT
8155 Van Nuys Boulevard				STY. COR.
7. CERT. ARCH.				LOT SIZE
Welton Becket & Associates				
8. LIC. ARCH.				
Richard Bradshaw				No Legal
9. CONTRACTOR				NEAR ALLEY
Panorama Towers, Inc.				SIDE ALLEY
10. CONTRACTOR'S ADDRESS				ALONG LINE
See #2				
11. SIZE OF EXISTING BLDG. SQUARE FEET	STORIES	HEIGHT	NO. OF EXISTING BUILDINGS ON LOT AND USE	SESS. AREA
170 X 80	13		One Office Bldg.	NC
12. DISTRICT OFFICE				
3 8155 Van Nuys Boulevard				V N
13. MATERIAL				SPRINKLERS
<input type="checkbox"/> WOOD <input type="checkbox"/> METAL <input type="checkbox"/> CONC. BLOCK ROOF <input type="checkbox"/> WOOD <input type="checkbox"/> STEEL ROOFING <input type="checkbox"/> STUCCO <input type="checkbox"/> BRICK <input type="checkbox"/> CONCRETE CONST. <input type="checkbox"/> CONC. <input type="checkbox"/> OTHER				38" P. SPECIFIED NC
14. VALUATION TO INCLUDE ALL FIELD EQUIPMENT REQUIRED TO OPERATE AND USE PROPOSED BUILDING. \$ 4,353.00				VALUATION APPROVED
15. SIZE OF ADDITION				APPROVED
None				Int.
16. NEW WORK				Alt. Only
EXT. WALLS: <input type="checkbox"/> STUCCO <input type="checkbox"/> BRICK <input type="checkbox"/> CONCRETE ROOFING: <input type="checkbox"/> WOOD <input type="checkbox"/> STEEL ROOFING 1451 sq. ft. Suite #1050 10th floor interior partition				DRILL UNITS
I certify that in doing the work authorized hereby I will not employ any person in violation of the Labor Code of the State of California relating to workmen's compensation insurance, and I have paid reverse side of Application.				SPACES PROVIDED NC
Signed <i>Julius J. ...</i> This Form When Properly Validated is a Permit to Do the Work Described.				GUEST ROOMS
THE CITY ENGINEER'S VERIFICATION IS A PERMIT TO DO THE WORK DESCRIBED.				FILE WITH
INSPECTOR <i>[Signature]</i>				VN87850/61
				DEPT. TRS.
				No

SEWER (attached to this application)

CRITICAL SOIL

TYPE	DEPT	REG. NO.	P.C.	L.P.C.	G.P.L.	S.P.	L.P.	O.S.	C/O
1	G1/B2	NC	12.74	X	X	19.60	X	X	X

CASHIERS USE ONLY

JAN-15-65
JAN-15-65

01956 Ck VN=69862
01957 Ck VN=69862

L=2
L=1

12.74
19.60

3

APPLICATION TO ALTER - REPAIR - DEMOLISH AND FOR CERTIFICATE OF OCCUPANCY

CITY OF LOS ANGELES

DEPT. OF BUILDING AND SAFETY

BAE Form B-3

INSTRUCTIONS: 1. Applicant to Complete Numbered Items Only. 2. Flat Fee Required on Back of Original.

1. LEGAL DESCR.	LOT	BLK.	TRACT	ADDRESS APPROVED
			No Legal	
2. BUILDING ADDRESS				DIST. MAP
8155 Van Nuys Boulevard				7520
3. BETWEEN CROSS STREETS				ZONE
Titus AND Lanark				C-2-2
4. PRESENT USE OF BUILDING		NEW USE OF BUILDING		FIRE DIST.
Office & Restaurant		33 - Same		2
5. OWNER'S NAME				INDICE
Panorama Towers, Inc.				KEY
6. OWNER'S ADDRESS				CON. LOT
8155 Van Nuys Boulevard				REV. CON.
7. CON. AGEN.				LOT SIZE
Welton Becket & Associates				
8. LIC. DESCR.				
Richard Bradshaw				No Legal
9. CONTRACTOR				NEAR ALLEY
Panorama Towers, Inc.				SIDE ALLEY
10. CONTRACTOR'S ADDRESS				BLDG. LINE
See #2				
11. SIZE OF EXISTING BLDG.	STORIES	HEIGHT	NO. OF EXISTING BUILDINGS ON LOT AND USE	BLDG. AREA
170 x 80	13		One Office Bldg.	NC
12. MATERIAL				DISTRICT OFFICE
WOOD <input type="checkbox"/> BRICK <input type="checkbox"/> CONCRETE <input type="checkbox"/> OTHER <input type="checkbox"/>				V. N.
13. VALIDATION TO INCLUDE ALL FIRES EQUIPMENT REQUIRED TO EMPATH AND USE PROPOSED BUILDING				SPRINKLER
\$5000				NEED SPECIFIED NC
14. SIDE BY ADDITION				APPLICANTS
None				Int. Alt. Only
15. NEW WORK				FLAME CHECKED
7,950sq. ft. Suite #1208				CONCRETE REINFORCED
12th floor interior partition				FLAME APPROVED
I certify that in doing the work authorized hereby I will not employ any person in violation of the Labor Code of the State of California relating to workmen's compensation insurance, and I have read reverse side of Application.				VALUATION APPROVED
Agreed <i>[Signature]</i>				RESPONSE
This Form When Properly Validated is a Permit to Do the Work Described.				SPRINK. UNITS
				SPACE HEATING NC
				GUEST ROOMS
				FIX WITH
				12/20/00/01
				CON. insp.
				No

OTHER (Available Upon Application)

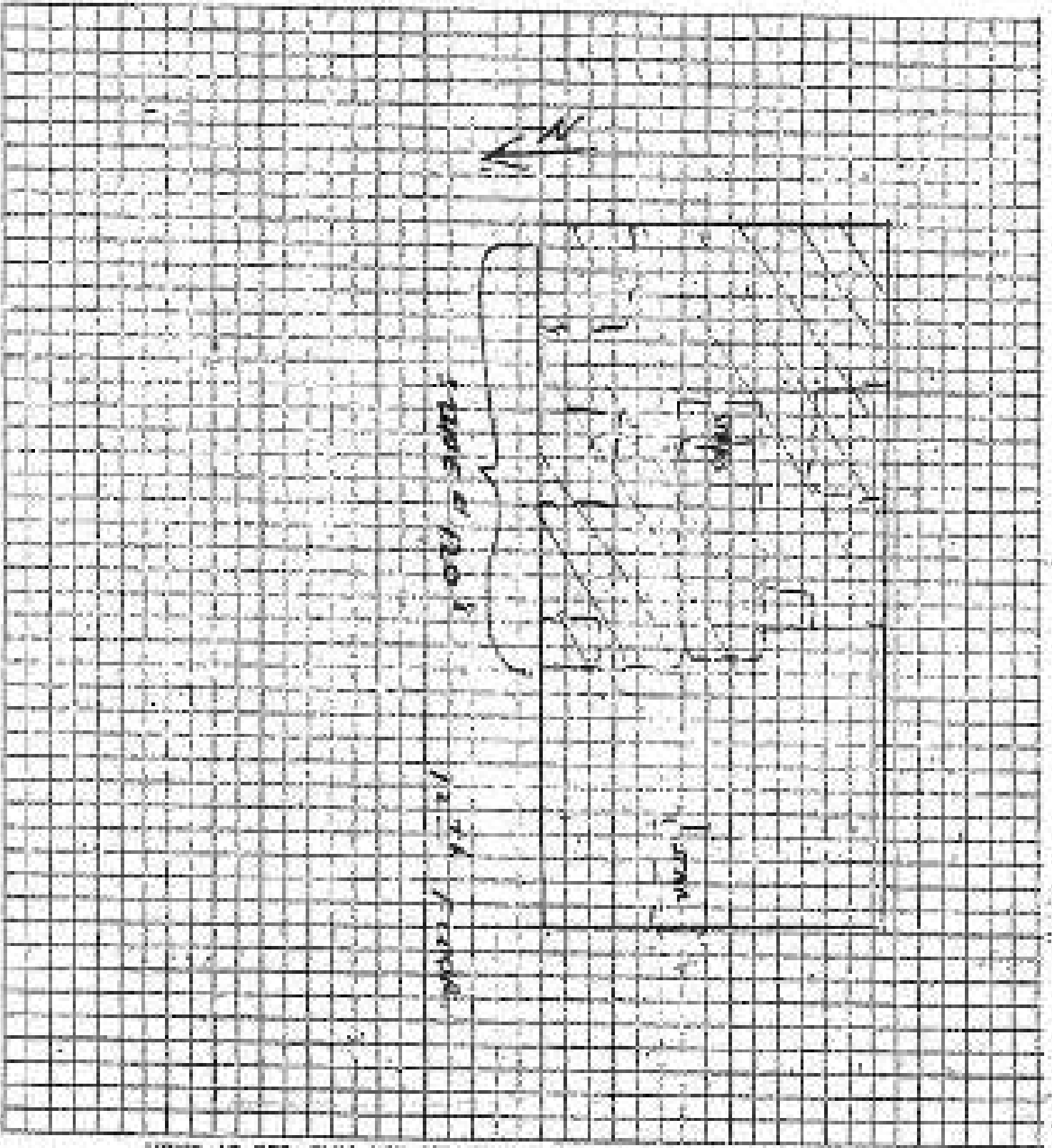
CRITICAL SOIL

TYPE	GROUP	MAX. DL.	P.C.	30% P.C.	G.P.I.	S.F. 2-2	I.F.	G.S.	C/O
1	G1/B2	NC	1/4	X	X	22	X	X	X

JAN-25-65
 03270 CR VN=70390
 03271 CR VN=70390
 L=2
 14.30
 22.00

P.C. No. GRADING CRIT. SOIL COND.

ON PLOT PLAN SHOW ALL BUILDINGS ON LOT AND USE OF EACH



SCOPE OF PERMIT

"This permit is an authorization for operation, the issuance of which is not an approval or an author-
 ization of the work specified herein. This permit does not authorize or permit, nor shall it be construed
 as authorizing or guaranteeing the wisdom or desirability of issuing or allowing to comply with any applicable law, neither the City
 of Los Angeles, nor any board, department, officer or employee thereof, nor any agents or shall be
 responsible for the performance or results of any work designed hereby, or the condition of the property
 to not occur with such work is performed." (Ord. 504, 01/09/03 L.A.M.C.)

3

APPLICATION TO ALTER - REPAIR - DEMOLISH
AND FOR CERTIFICATE OF OCCUPANCY

SAC Form B-3

CITY OF LOS ANGELES

DEPT. OF BUILDING AND SAFETY

INSTRUCTIONS: 1. Applicant to Complete Numbered Items Only.
2. Plot Plan Required on Back of Original.

1. LEGAL DESCR.	LOT	BLK.	TRACT	ADDRESS APPROVED				
			No Legal					
2. BUILDING ADDRESS				DIST. MAP				
8155 Van Nuys Boulevard				7520				
3. BETWEEN CROSS STREETS				ZONE				
Titus AND Lanark				C-2-2				
4. ADJACENT USE OF BUILDING			NON-RES. USE OF BUILDING	TYPE DIST.				
Office & SNACK BAR			33 Same	2				
5. OWNER'S NAME				DIVISION				
Panorama Towers, Inc.				KEY				
6. OWNER'S ADDRESS				COL. LOT				
8155 Van Nuys Boulevard				REF. COL.				
7. EST. ARCH.				LOT SIZE				
Welton Becket & Associates								
8. LIC. ENGR.								
Richard Bradshaw				No Legal				
9. CONTRACTOR				SEER ADJUT.				
Panorama Towers, Inc.				SIDE ALLEY				
10. CONTRACTOR'S ADDRESS				BUS. LIC.				
See #2								
11. SIZE OF EXISTING BLDG.	STORIES	HEIGHT	NO. OF EXISTING BUILDINGS ON LOT AND USE	BLDG. AREA				
170 x 80	13		One office building	NC				
12. MATERIAL				DISTRICT OFFICE				
3 B155 Van Nuys Boulevard				V. N.				
13. MATERIAL				CRITICAL SOIL				
<input type="checkbox"/> WOOD <input type="checkbox"/> METAL <input type="checkbox"/> CONC. BLOCK <input type="checkbox"/> EXT. WALLS <input type="checkbox"/> STUCCO <input type="checkbox"/> BRICK <input type="checkbox"/> CONCRETE				<input type="checkbox"/> WOOD <input type="checkbox"/> STEEL ROOFING <input type="checkbox"/> CONCT. <input type="checkbox"/> CONC. <input type="checkbox"/> OTHER				
14. VALUATION TO INCLUDE ALL FOOD EQUIPMENT REQUIRED TO OPERATE AND USE PROPOSED BUILDING.				APPLICANT'S				
\$ 1,200,00				Int.				
15. SIDE OF ADDITION				Alt. Only				
None								
16. NEW WOOD EXT. WALLS				WELL UNITS				
(Describe)								
414 sq. ft. (Expanded interior partition Suite Basement Interior Partition)				SPACES PARKING				
I certify that in doing the work authorized hereby I will not employ any person in violation of the Labor Code of the State of California relating to workmen's compensation insurance, and I have read reverse side of Application.				NC				
Signed <i>[Signature]</i>				GUEST ROOMS				
This Form, When Properly Validated is a Permit to do the Work Detailed. <i>[initials]</i> <i>[initials]</i> <i>[initials]</i> (TOTAL)				FILE WITH				
				VN87850/81				
				CERT. OPER.				
				No				
TYPE	GROUP	MIX. USE	S.F.C.	G.P.L.	B.P.	I.P.	O.S.	C/O
I	G1/B2	NC	X	X	4-88	X	X	X

CHECKERS USE ONLY

MAR-23-85 13987 Ca VN-74668 L=2 4.42
 MAR-23-85 13988 Ca VN-74688 L=2 6.80

P.C. No. GRADING CRIT. SOIL CONS.

3

APPLICATION TO ALTER - REPAIR - DEMOLISH AND FOR CERTIFICATE OF OCCUPANCY

E

SES Form 8-3

CITY OF LOS ANGELES

DEPT. OF BUILDING AND SAFETY

INSTRUCTIONS: 1. Applicant to Complete Numbered Items Only. 2. Plot Plan Required on Back of Original.

1. LOT AREA	LOT	BLK.	TRACT	ADDRESS APPROVED
			No Legal	
2. BUILDING ADDRESS				DIST. MAP
8155 Van Nuys Boulevard				7320
3. BETWEEN CROSS STREETS				ZONE
Titus		AND	Lanark	C-2-2
4. PRESENT USE OF BUILDING			HOW USE OF BUILDING	FORE DIST.
Office			(B) 30 - Same	2
5. OWNER'S NAME				INSIDE
Panorama Towers, Inc.				KEY
6. OWNER'S ADDRESS				FOR LOT
8155 Van Nuys Boulevard				REV. COR.
7. CORP. AGENT				LOT SIZE
Walton Becket & Associates				
8. LIC. AGENT				
Richard Bradshaw				No Legal
9. CONTRACTOR				REAR ALLEY
Panorama Towers, Inc.				SIDE ALLEY
10. CONTRACTOR'S ADDRESS				REG. LINE
See #2				
11. SIZE OF EXISTING BLDG.		STORIES	FRIEST	NO. OF EXISTING BUILDINGS ON LOT AND USE
170 x 80		13		One Office Bldg.
12. MATERIAL				FLOOR AREA
3 8155 Van Nuys Boulevard				NC
13. MATERIAL				DISTRICT OFFICE
WOOD <input type="checkbox"/> METAL <input type="checkbox"/> CONC. BLOCK <input type="checkbox"/> ROOF <input type="checkbox"/> WOOD <input type="checkbox"/> STEEL <input type="checkbox"/> ROOFING				V. N.
EXT. WALLS <input type="checkbox"/> STUCCO <input type="checkbox"/> BRICK <input type="checkbox"/> CONCRETE <input type="checkbox"/> CONST. <input type="checkbox"/> CORAL <input type="checkbox"/> OTHER <input type="checkbox"/>				SPRINKLERS
14. VALUATION: TO INCLUDE ALL FIXED EQUIPMENT SECURED TO OPERATE AND USE PROPOSED BUILDING.				REGD. SPECIFIED
3- 700				N.C.
15. SIZE OF ADDITION				AFFIDAVIT
None				24 May 65
16. NEW WORK				Int.
EXT. WALLS		ROOFING		Alt. Only
583 sq. ft.		Suite # 1112		
I certify that in doing the work authorized hereby I will not employ any person in violation of the Labor Code of the State of California relating to workmen's compensation insurance, and I have read reverse side of Application.				WELL
Signed <i>J. Faulkner</i>				WATER
This Form When Properly Validated is a Permit to Do the Work Described.				SPACES
				PARKING
				NC
				EXIST
				PLANS
				FILE WITH
				PH #7269/4
				CERT. IMP.
				No

SEWER (Available) (Not Available)

CRITICAL SOIL

CAUTIONS USE ONLY

MAY-12-65	2 2556	CK VN=77983	L = 2	2.93
MAY-12-65	2 2557	CK VN=77983	L = 1	4.50

3 APPLICATION FOR PERMITS - TO ADD-ALTER-REPAIR-DEMOLISH
 CITY OF LOS ANGELES AND FOR CERTIFICATE OF OCCUPANCY
 DEPT. OF BUILDING AND SAFETY

INSTRUCTIONS: Applicant to Complete Numbered Items Only.

1. PERMIT NO.	2. DATE	3. DISTRICT	4. ZIP	5. CITY	6. COUNTY
	PHIL. 19			1572	
7. NAME OF APPLICANT	8. TYPE OF PERMIT	9. NAME OF THE JOB			
115 OFFICE	INT	CANAL			
10. ADDRESS	11. ADDRESS	12. ADDRESS			
8155 VAN NUTS BLVD.					
13. ADDRESS	14. ADDRESS	15. ADDRESS			
1208 ST.	LANARUE ST.				
16. ADDRESS	17. ADDRESS	18. ADDRESS			
APRIL SUBLODY CO.	712-1645				
19. ADDRESS	20. ADDRESS	21. ADDRESS			
3480	PASADENA ST				
22. ADDRESS	23. ADDRESS	24. ADDRESS			
25. ADDRESS	26. ADDRESS	27. ADDRESS			
BOHANNAN KIMBLE	875-3236				
28. ADDRESS	29. ADDRESS	30. ADDRESS			
31. ADDRESS	32. ADDRESS	33. ADDRESS			
34. ADDRESS	35. ADDRESS	36. ADDRESS			
37. ADDRESS	38. ADDRESS	39. ADDRESS			
40. ADDRESS	41. ADDRESS	42. ADDRESS			
43. ADDRESS	44. ADDRESS	45. ADDRESS			
46. ADDRESS	47. ADDRESS	48. ADDRESS			
49. ADDRESS	50. ADDRESS	51. ADDRESS			
52. ADDRESS	53. ADDRESS	54. ADDRESS			
55. ADDRESS	56. ADDRESS	57. ADDRESS			
58. ADDRESS	59. ADDRESS	60. ADDRESS			
61. ADDRESS	62. ADDRESS	63. ADDRESS			
64. ADDRESS	65. ADDRESS	66. ADDRESS			
67. ADDRESS	68. ADDRESS	69. ADDRESS			
70. ADDRESS	71. ADDRESS	72. ADDRESS			
73. ADDRESS	74. ADDRESS	75. ADDRESS			
76. ADDRESS	77. ADDRESS	78. ADDRESS			
79. ADDRESS	80. ADDRESS	81. ADDRESS			
82. ADDRESS	83. ADDRESS	84. ADDRESS			
85. ADDRESS	86. ADDRESS	87. ADDRESS			
88. ADDRESS	89. ADDRESS	90. ADDRESS			
91. ADDRESS	92. ADDRESS	93. ADDRESS			
94. ADDRESS	95. ADDRESS	96. ADDRESS			
97. ADDRESS	98. ADDRESS	99. ADDRESS			
100. ADDRESS	101. ADDRESS	102. ADDRESS			

3 8155 VAN NUTS BLVD.
 8155 VAN NUTS BLVD. 1 5,000
 AIR & REMOVE NON HEARING INTERIOR PART 1
 8 NEW DRIVING 1ST FLOOR SIDE
 8157 LOTCH

LIMIT OF PERMIT
 This permit is an application for inspection, the issuance of which is not an approval or an authorization of the work described herein. The permit does not authorize or permit the work to be conducted as authorized or permitted hereunder or to follow or comply with any applicable law. Neither the City of Los Angeles, nor any board, department, officer or employee thereof shall be responsible for the performance or results of any work described herein, or the condition of the property or soil upon which such work is performed. (Ord. No. 174,000 L.A.M.C.)

APPROVALS:
 APPLICANT: [Signature]
 ENGINEER: [Signature]
 ARCHITECT: [Signature]
 CONTRACTOR: [Signature]

PERMITS:
 PERMIT NO. 85450 E
 PERMIT NO. 78537
 PERMIT NO. 8-108
 EXPIRES 11-20-75

REMARKS:
 APPROVED 8/2/75
 EXCHG 8/2/75
 J. CHEN 8/2/75

REVISIONS:
 APPROVED 10/2/75
 APPROVED 10/2/75
 APPROVED 10/2/75
 APPROVED 10/2/75
 APPROVED 10/2/75
 APPROVED 10/2/75

3

APPLICATION TO ALTER - REPAIR - DEMOLISH AND FOR CERTIFICATE OF OCCUPANCY

BAS Form B-3

CITY OF LOS ANGELES

DEPT. OF BUILDING AND SAFETY

INSTRUCTIONS: 1. Applicant to Complete Numbered Items Only. 2. Plot Plan Required on Back of Original.

1. LEGAL DISTRICT	LOT	BLK	TRCT	ADDRESS APPLICANT
			No Legal	
2. BUILDING ADDRESS				WEST MAP
8155 Van Nuys Boulevard				7520
3. BETWEEN CROSS STREETS				ZONE
Titus		AND Lanark		C-2-2
4. PRESENT USE OF BUILDING			NEW USE OF BUILDING	STOR. USE
Office			Same (B)	3
5. OWNER'S NAME				INSIDE
Panorama Towers, Inc.				KEY
6. OWNER'S ADDRESS				CITY, LOT
6155 Van Nuys Boulevard				CITY, ST.
7. ARCH. ARCH.				STATE LICENSE
Welton Becket & Associates				PHONE
8. ARCH. ENGR.				STATE LICENSE
Richard Bradshaw				PHONE
9. CONTRACTOR				STATE LICENSE
Panorama Towers, Inc.				PHONE
10. CONTRACTOR'S ADDRESS				F.T.
See #2				ZONE
11. SIZE OF EXISTING BLDG.				STORIES
170 x 80		13		HEIGHT
11. NO. OF EXISTING BUILDINGS ON LOT AND USE				BLDG. AREA
One Office Bldg.				NC
				DISTRICT OFFICE

SEWER (Available for Application)

3

12. MATERIAL	WEEP	METAL	COSC. BLOCK	ROOF	WOOD	STEEL	REPAIRS	SPRINKLERS	REQ'D.	SPACING	
EXT. WALLS:	STUCCO	BRICK	CONCRETE	CEMET.	CONC.	CHIM.				NC	
13. VALUATION TO INSURE ALL FIXED EQUIPMENT REQUIRED TO OPERATE AND USE EXISTING BUILDING.								VALUATION APPROVED		ATTORNEYS	
\$ 500								[Signature]		Int.	
14. SIZE OF SECTION								APPLICANT'S CHECKED		Alt. Only	
None								[Signature]			
15. NEW WORK: EXT. WALLS				ROOFING				PLANS CHECKED		CORREL. UNITS	
Describe								[Signature]		SPACES	
272 sq. ft. Basement coffee								[Signature]		BASINS	
Basement Int. partition, shop								[Signature]		GUEST	
I certify that in doing the work authorized hereby I will not employ any person in violation of the Labor Code of the State of California relating to workmen's compensation insurance, and I have read reverse side of Application.								[Signature]		WATER	
Signed [Signature]								APPLICANT APPROVED		FILE WITH	
								[Signature]		VN87850/61	
								INSPECTOR		ZONING DEPT.	
										No	

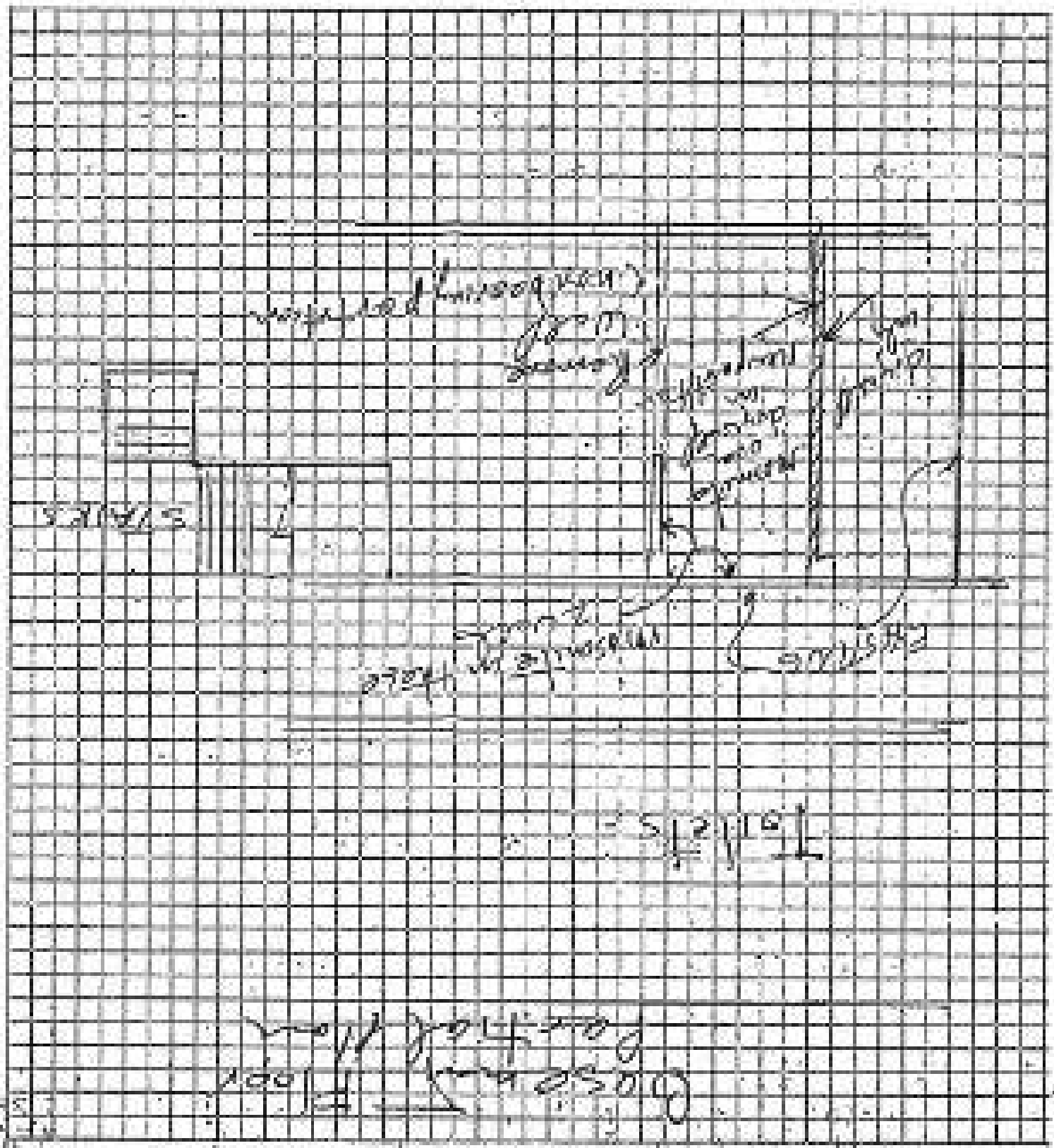
CRITICAL SOIL

TYPE	GROUP	MAX. USE	P.C. 28	S.P.E.	G.P.L.	B.P. 50	I.F.	O.S.	C/O
1	G1/B3	NC	2	X	X	3	X	X	X

CUSTOMER USE ONLY	MAY-26-65	25817	Ck VN-79279	K = 2	2.28
	MAY-26-65	25818	Ck VN-79279	K = 1	3.50

This permit is an off-color for inspection, the issuance of which is not an approval or an opinion of the work specified herein. This permit does not authorize or permit, nor shall it be construed as authorizing or permitting, the violation of any laws or ordinances of the City of Los Angeles, nor any board, department, officer or employee thereof, and no liability shall be imposed for the performance or results of any work described herein, or the condition of the property or any person which such work is performed. See Sec. 91.0202 LAMC.

SCOPE OF PERMIT



3

APPLICATION TO ALTER - REPAIR - DEMOLISH AND FOR CERTIFICATE OF OCCUPANCY

S&S Form B-3

CITY OF LOS ANGELES

DEPT. OF BUILDING AND SAFETY

INSTRUCTIONS: 1. Applicant to Complete Numbered Items Only. 2. Not Plans Required on Back of Original.

1. LOCAL OFFICE	CITY	BLK.	TRUST	ADDRESS APPROVED
			No Legal	
2. BUILDING ADDRESS				DIST. MAP
8155 Van Nuys Boulevard				7520
3. BETWEEN CROSS STREETS				ZONE
Titus AND Lenark				C-2-2
4. PURPOSE OR USE OF BUILDING		HOW EST. BY BUILDING		FIRE DIST.
Office		- Same (B)		2
5. OWNER'S NAME				INSTR.
Panorama Towers, Inc.				
6. OWNER'S ADDRESS				KEY
8155 Van Nuys Boulevard				CON. LIST
7. ARCH. FIRM				REF. OR
Walton Bicket & Associates				LOT SIZE
8. ARCH. NAME				STATE LICENSE
Richard Bradshaw				FIRE
9. CONTRACTOR				STATE LICENSE
Panorama Towers, Inc.				FIRE
10. CONTRACTOR'S ADDRESS				NO LEGAL
See #2				TRAIL ALLEY
11. SIZE OF EXISTING BLDG.				STAIRS
170 x 80				15
12. HEIGHT				NO. OF EXISTING BUILDINGS ON LOT AND USE
One Office Bldg.				
13. DISTRICT OFFICE				BLDG. AREA
8155 Van Nuys Boulevard				NC
14. MATERIAL				SPRINKLERS
CONC. BLOCK				YES
WOOD				NO
METAL				CRITICAL SOIL
ROOF				NO
WESS				NO
STEEL				NO
ROOFING				NO
15. VOUCHER TO BECOME ALL FLOOR EQUIPMENT REQUIRED TO OPERATE AND USE PROPOSED BUILDING				APPROVALS
\$ 1000				Int.
16. SIZE OF SECTION				Alt. Only
None				
17. NEW WORK				FLAS OFFERS
CONC. BLOCK				CONC. UNITS
WOOD				SPACES
METAL				PARKING
ROOFING				NO
830 sq. ft. Suite #1200				12th floor interior partition
I certify that in doing the work mentioned hereby I will not employ any person in violation of the Labor Code of the State of California relating to workman's compensation insurance, and I have read reverse side of Application.				PLANS APPROVED
Signed <i>[Signature]</i>				APPLICANT APPROVED
This Form When Properly Validated is a Permit to Do the Work Detailed.				FILE WITH
				PN87850/61
				DIST. INSP.
				NO

SEWER (Available) (Not Available)

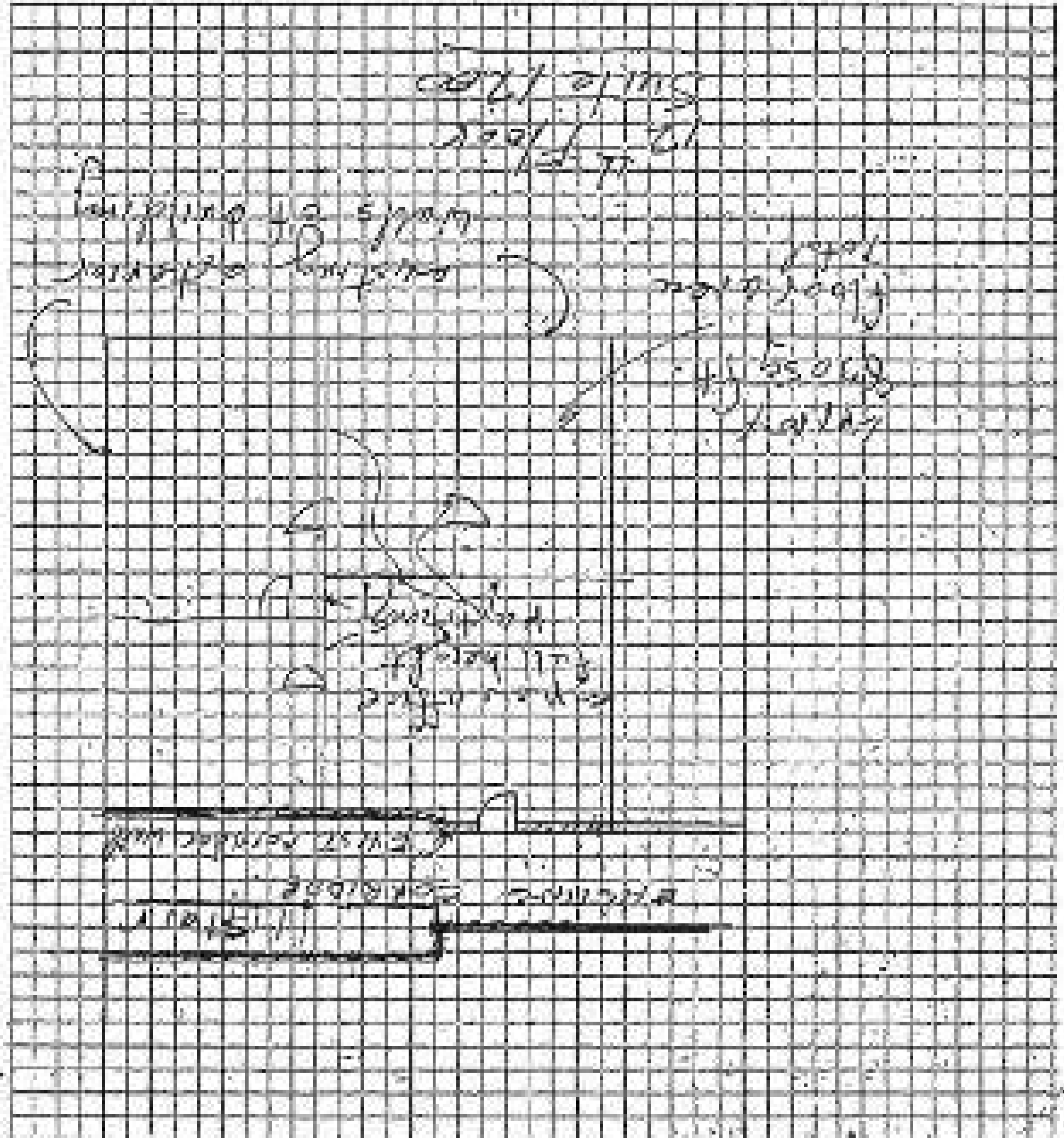
CRITICAL SOIL

CASHIER'S USE ONLY

MAY-26-65	25819	Ch VN-79280	R = 2	3.90
MAY-26-65	25820	Ch VN-79280	R = 1	6.00

P.C. No. GRADING CRIT. SOIL CONS.

ON PLOT PLAN SHOW ALL BUILDINGS ON LOT AND USE OF EACH



SCORE OF PERMIT

This permit is an approval for location, the location of which is not an approval or an author-
 ization of the work specified herein. This permit does not authorize or permit, nor shall it be construed
 as authorizing or guaranteeing the location or nature of any work to be done by the City
 of Los Angeles, nor any board, department, officer or employee thereof under any warranty or shall be
 responsible for the performance or results of any work done hereon, or the condition of the property
 or lot upon which such work is performed. See Sec. 91.0202 LAMC.

3

APPLICATION TO ALTER - REPAIR - DEMOLISH AND FOR CERTIFICATE OF OCCUPANCY

540 Form 8-67

CITY OF LOS ANGELES

DEPT. OF BUILDING AND SAFETY

INSTRUCTIONS: 1. Applicant to Complete Numbered Items Only. 2. Plot Plan Required on Back of Original.

1. LEGAL TRACT	LOT	BLK.	TRACT	ADDRESS APPROVED
			No Legal	
2. BUILDING ADDRESS				DEPT. MAP
8155 Van Nuys Boulevard				7530
3. INTERSECTING STREETS				ZONE
Titus		AND	Lanark	C-2-2
4. EXISTENT USE OF BUILDING			HOW USE OF BUILDING	FIRE DEPT.
Office			Same (B)	2
5. OWNER'S NAME				INSIDE
Panorama Towers, Inc.				KEY
6. OWNER'S ADDRESS				GR. LOT
8155 Van Nuys Boulevard				REV. GR.
7. ARCH. FIRM				LOT SIDE
Welton Becket & Associates				
8. LIC. ENGR.				STATE LICENSE
Richard Bradshaw				FRAME
9. CONTRACTOR				STATE LICENSE
Panorama Towers, Inc.				FRAME
10. CONTRACTOR'S ADDRESS				F.O.
See #2				ZONE
11. SIZE OF EXISTING BLDG. SQUARE FEET				HEIGHT
170 x 80		13	NO. OF EXISTING BUILDINGS ON LOT AND USE	BLDG. AREA
			One Office Bldg.	NC
12. MATERIAL				DISTRICT CODE
3 8155 Van Nuys Boulevard				V. N.

SEWER (Available from Applicant)

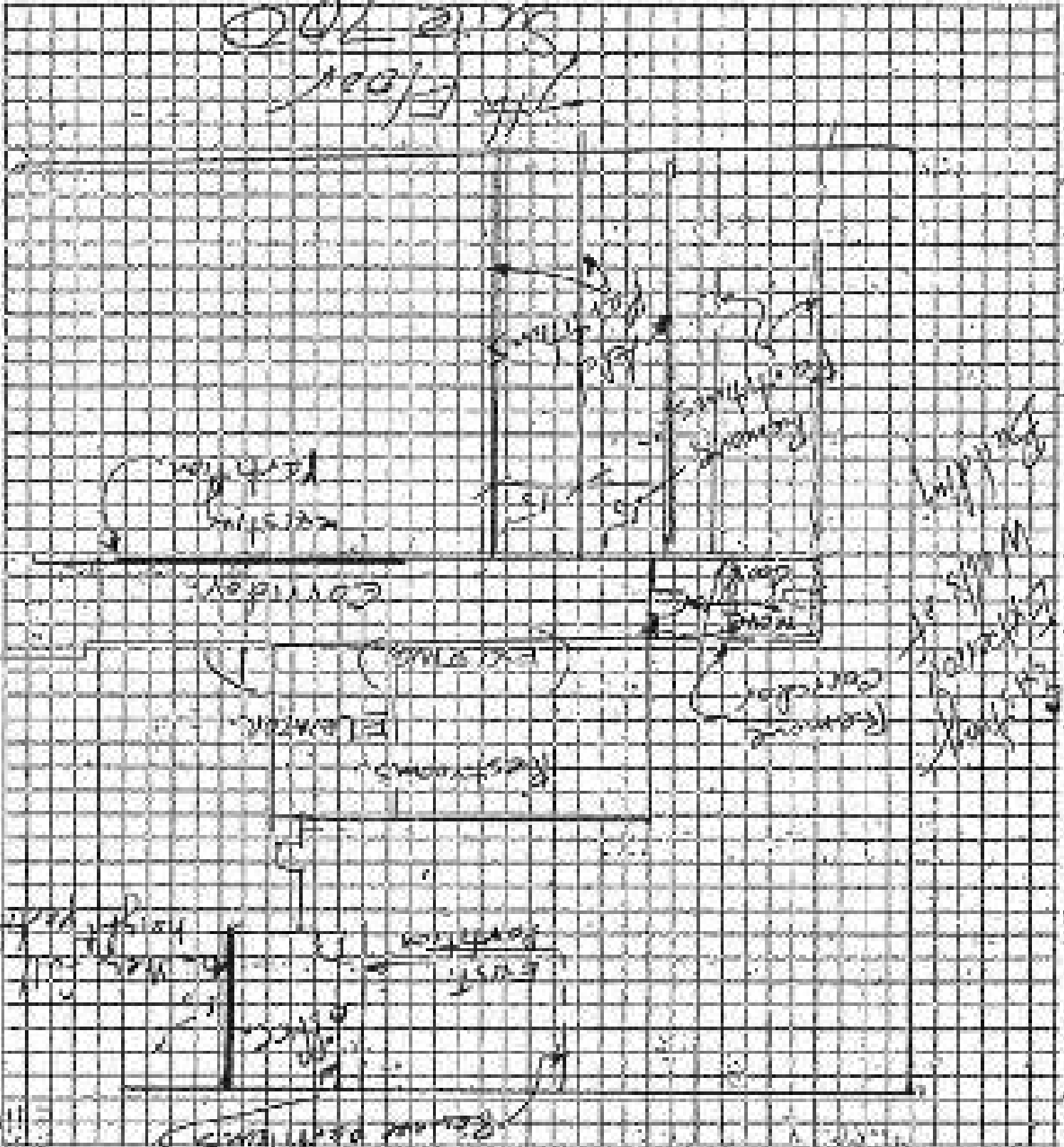
12. MATERIAL	ROOF	WALLS	ROOFING	SP. REINFORCED CONC. SPECIFIED
None	None	None	None	NC
13. ADDITIONAL TO INCLUDE ALL 7000 EQUIPMENT REQUIRED TO OPERATE AND USE THEREON INCLUDING	VALUATION APPROVED	APPLICATION ENERGED	APPROVALS	
\$ 1600	M. J. [Signature]		Int.	
14. SIZE OF ADDITION	PLANS DRAWN BY	CORRECTIONS REQUIRED	SP. REINFORCED CONC. SPECIFIED	
None	[Signature]		NC	
15. NEW WORK	ROOFING	APPLICATION APPROVED	FILE WITH	
1,168 sq. ft. Addition to 7th fl. 1st. part. Suite 700		[Signature]	ENB87850/61	
I certify that in doing the work authorized hereby I will not employ any person in violation of the Labor Code of the State of California relating to workmen's compensation insurance, and I have read reverse side of Application.				
Signed [Signature]				
This Form When Properly Validated is a Permit to Do the Work Described.				

CRITICAL SOIL

TYPE	GROUP	MO. B.C.	P.C.	E.P.C.	G.P.I.	B.P.	L.F.	O.S.	C/O
1	G1/B3	NC	16	X	X	[Signature]	X	X	X

ISSUERS USE ONLY	MAY-26-65	25821	CK VN=79281	K=2	5.46
	MAY-26-65	25822	CK VN=79281	K=1	8.40

ION FOOT PLAN SHOW THE BUILDINGS ON LOT AND USE SPECIFIC



SCORE OF RESULT

This board is an application for inspection, the issuance of which is not an approval or an author-
 ization of the work specified here in. The permit does not authorize or permit, nor shall it be construed
 as authorizing or permitting the violation of any applicable laws, ordinances, rules, regulations, the city
 of Los Angeles, nor any board, department, officer or employee thereof, make any warranty or shall be
 responsible for the performance or results of any work described here in, or the condition of the property
 or not used with such work is performed. [Public Law 91-588 (U.S.C. Sec. 1606)]

INSTRUCTIONS: Applicable to Complete Numbered Items Only.

1. **DATE** 12/19/19 **TIME** 15:30 **PLAN NO.** 7538

2. **PROPERTY OWNER** 1355 Van Nuys Blvd. **PHONE NO.** 783-1643 **PLAN NO.** 7538

3. **ADDRESS** 1355 Van Nuys Boulevard, Panorama City

4. **LANDLORD** Henry C. Beck Company **PHONE NO.** 783-1643 **PLAN NO.** 7538

5. **ADDRESS** 1355 Van Nuys Boulevard, Panorama City, Ca.

6. **REGISTERED ENGINEER** Captain, Larson, Schindler **PHONE NO.** 477-5011

7. **ADDRESS** 1355 Van Nuys Boulevard, Panorama City

8. **REGISTERED ARCHITECT** L. D. FLETCHER **PHONE NO.** 477-5011

9. **ADDRESS** 1355 Van Nuys Boulevard, Panorama City

10. **REGISTERED ARCHITECT** L. D. FLETCHER **PHONE NO.** 477-5011

11. **REGISTERED ARCHITECT** L. D. FLETCHER **PHONE NO.** 477-5011

12. **REGISTERED ARCHITECT** L. D. FLETCHER **PHONE NO.** 477-5011

13. **REGISTERED ARCHITECT** L. D. FLETCHER **PHONE NO.** 477-5011

14. **REGISTERED ARCHITECT** L. D. FLETCHER **PHONE NO.** 477-5011

15. **REGISTERED ARCHITECT** L. D. FLETCHER **PHONE NO.** 477-5011

16. **REGISTERED ARCHITECT** L. D. FLETCHER **PHONE NO.** 477-5011

17. **REGISTERED ARCHITECT** L. D. FLETCHER **PHONE NO.** 477-5011

18. **REGISTERED ARCHITECT** L. D. FLETCHER **PHONE NO.** 477-5011

19. **REGISTERED ARCHITECT** L. D. FLETCHER **PHONE NO.** 477-5011

20. **REGISTERED ARCHITECT** L. D. FLETCHER **PHONE NO.** 477-5011

15:30		15:30	15:30	15:30	15:30	15:30
JAN-24-19	47498 E	+83975	S	- 6 CK	15:30	
JAN-24-19	47499 E	+83975	S	- 1 CK	18:00	

STATEMENT OF RESPONSIBILITY

I hereby state in doing the work authorized hereon I will not employ any person in violation of the Labor Code of the State of California... This permit is an application for protection, the issuance of which is not an approval or an assurance of the work to be done hereon. This permit does not authorize or permit, nor shall it be construed as authorizing or protecting the violation or failure to comply with the applicable laws, whether the City of Los Angeles, or any local, department, officer or contractor thereof make any contract or shall be responsible for the performance or results of any work done hereon, or the condition of the property or the expenditure of any money thereon.

Contractor *Kenneth E. Mackley* **Signature** *Kenneth E. Mackley*

Inspector *[Signature]* **Signature** *[Signature]*

City of Los Angeles

Department of Building and Safety

Division of Building Inspection

Section of Inspection

Inspector *[Signature]*

Date 12/19/19

INDUSTRY/TRADE: Applicant to Complete (Prepared Form) Only

1. LOCAL DISTRICT	2. JOB NO.	3. JOB	4. JOB	5. JOB
Area 13			1532	7520
6. PROJECT NAME OR NUMBER		7. NUMBER OF PERMITS		8. FEE
Office		131 Sage		202.00
9. ADDRESS				
1155 Van Nuys Boulevard, Encino City, Ca.				
10. ADDRESS (SEE PLAN)				
Vicun Street - Leonard Street				
11. CONTRACTOR				
George C. Beck Company 783-1645				
1155 Van Nuys Boulevard, Encino City, Ca.				
12. TRADES				
13. TRADES				
14. TRADES				
15. TRADES				
16. TRADES				
17. TRADES				
18. TRADES				
19. TRADES				
20. TRADES				
21. TRADES				
22. TRADES				
23. TRADES				
24. TRADES				
25. TRADES				
26. TRADES				
27. TRADES				
28. TRADES				
29. TRADES				
30. TRADES				
31. TRADES				
32. TRADES				
33. TRADES				
34. TRADES				
35. TRADES				
36. TRADES				
37. TRADES				
38. TRADES				
39. TRADES				
40. TRADES				
41. TRADES				
42. TRADES				
43. TRADES				
44. TRADES				
45. TRADES				
46. TRADES				
47. TRADES				
48. TRADES				
49. TRADES				
50. TRADES				
51. TRADES				
52. TRADES				
53. TRADES				
54. TRADES				
55. TRADES				
56. TRADES				
57. TRADES				
58. TRADES				
59. TRADES				
60. TRADES				
61. TRADES				
62. TRADES				
63. TRADES				
64. TRADES				
65. TRADES				
66. TRADES				
67. TRADES				
68. TRADES				
69. TRADES				
70. TRADES				
71. TRADES				
72. TRADES				
73. TRADES				
74. TRADES				
75. TRADES				
76. TRADES				
77. TRADES				
78. TRADES				
79. TRADES				
80. TRADES				
81. TRADES				
82. TRADES				
83. TRADES				
84. TRADES				
85. TRADES				
86. TRADES				
87. TRADES				
88. TRADES				
89. TRADES				
90. TRADES				
91. TRADES				
92. TRADES				
93. TRADES				
94. TRADES				
95. TRADES				
96. TRADES				
97. TRADES				
98. TRADES				
99. TRADES				
100. TRADES				

FEB-1-74 49173 E :84435 U-1 ER 31.58
 FEB-1-74 49173 E :84435 U-1 ER 31.58

STATEMENT OF RESPONSIBILITY

I certify that by doing this work authorized hereby I will not employ any person in violation of the Labor Code of the State of California relating to workers' compensation insurance.

This permit is an authorization for inspection, the issuance of which is not an approval or an endorsement of the work authorized herein. This permit does not authorize or permit, nor shall it be construed as authorizing or permitting the holder or holder's agent to comply with any applicable law. Neither the City of Los Angeles, nor any board, department, officer or employee thereof shall be responsible or liable for the performance or non-performance of any work authorized herein, or the condition of the property or any improvements thereto which are to be performed. (See Sec. 18.001 L.A.M.C.)

Signed: *George C. Beck*
 Date: *2-1-74*

Name of Engineer	APPROVED APPROVAL	DATE	2-1-74
	APPROVED APPROVAL	DATE	2-1-74
Name of Architect	APPROVED APPROVAL	DATE	
	APPROVED APPROVAL	DATE	
Name of Contractor	APPROVED APPROVAL	DATE	
	APPROVED APPROVAL	DATE	
Name of Inspector	APPROVED APPROVAL	DATE	
	APPROVED APPROVAL	DATE	

3

APPLICATION TO ADD-ALTER-REPAIR-DEMOLISH AND FOR CERTIFICATE OF OCCUPANCY

APR 24 1974

INSTRUCTIONS: Applicant to Complete Handbook Form 500.

1. LOCAL DISTRICT	2. CITY	3. ZONE	4. TRACT	5. LOT	6. SECTION
1000	Franklin	RL	15-32	1000	1000
7. PROJECT NAME	8. PROJECT ADDRESS	9. PROJECT CITY	10. PROJECT STATE	11. PROJECT ZIP	12. PROJECT PHONE
1000	1000 Street	Franklin City, GA	GA	30302	404-252-1000
13. PROJECT DESCRIPTION	14. PROJECT VALUE	15. PROJECT TYPE	16. PROJECT STATUS	17. PROJECT DATE	18. PROJECT PERMIT
1000	1000	1000	1000	1000	1000
19. PROJECT OWNER	20. PROJECT OWNER ADDRESS	21. PROJECT OWNER CITY	22. PROJECT OWNER STATE	23. PROJECT OWNER ZIP	24. PROJECT OWNER PHONE
1000	1000 Street	Franklin City, GA	GA	30302	404-252-1000
25. PROJECT ARCHITECT	26. PROJECT ARCHITECT ADDRESS	27. PROJECT ARCHITECT CITY	28. PROJECT ARCHITECT STATE	29. PROJECT ARCHITECT ZIP	30. PROJECT ARCHITECT PHONE
1000	1000 Street	Franklin City, GA	GA	30302	404-252-1000

3

13. 1155 Van Hoye Boulevard, Panama City, GA

14. PROJECT VALUE \$25,000.00

15. 1000 DEPARTMENT OF SAFETY 10th Floor

PERMITS AND HEARING PARTICIPATION

1. PERMIT TYPE	2. PERMIT VALUE	3. PERMIT DATE	4. PERMIT STATUS	5. PERMIT FEE
1	1000	5/1/73	1000	1000
6. PERMIT DESCRIPTION	7. PERMIT ADDRESS	8. PERMIT CITY	9. PERMIT STATE	10. PERMIT ZIP
1000	1000 Street	Franklin City, GA	GA	30302
11. PERMIT OWNER	12. PERMIT OWNER ADDRESS	13. PERMIT OWNER CITY	14. PERMIT OWNER STATE	15. PERMIT OWNER ZIP
1000	1000 Street	Franklin City, GA	GA	30302

FEB-11-74 50986 E #84873 Y-6 OK 105.82

FEB-11-74 50987 E #84873 Y-1 OK 124.50

STATEMENT OF RESPONSIBILITY

I certify that in taking the work authorized hereby I will not employ any person in violation of the Labor Code of the State of Georgia relating to workman's compensation insurance.

This permit is an application for insurance, the issuance of which is not an approval or an endorsement of the work specified herein. This permit does not constitute an approval, nor shall it be construed as endorsing or guaranteeing the reliability or fitness to employ any one applying for insurance. The City of Los Angeles, nor any board, department, officer or employee thereof makes any warranty or shall be responsible for the performance or results of any work done hereunder, or the condition of the property or the application such work is performed. (See Sec. 17, PUBLIC LABORERS)

1. Signature	2. Signature Date
1000	1000
3. Project Name	4. Project Address
1000	1000 Street
5. Project City	6. Project State
Franklin City, GA	GA
7. Project ZIP	8. Project Phone
30302	404-252-1000
9. Project Value	10. Project Type
1000	1000
11. Project Status	12. Project Date
1000	1000

3

APPLICATION TO ADD-ALTER-REPAIR-DENOLISH AND FOR CERTIFICATE OF OCCUPANCY

RECEIVED

INSTRUCTIONS: Applicant to Complete Horizontal Lines Only.

1. LOCAL PERMITS	YES	NO	1532	7520
2. PROJECT USE OF TRAILER	NO	YES	NO TRAILER	1202.00
3. PROJECT USE OF TRAILER	NO	YES	NO TRAILER	00-0-0
4. ADDRESS	1155 Van Nuys Boulevard, Panorama City, CA.			00000
5. STREET ADDRESS	Van Nuys Street			00000
6. CITY	Panorama City			00000
7. COUNTY	Los Angeles			00000
8. ZIP CODE	91405			00000
9. OWNER	Hoopy G. Cook Company			00000
10. ADDRESS	6155 Van Nuys Boulevard, Van Nuys, California			00000
11. ADDRESS	6155 Van Nuys Boulevard, Van Nuys, California			00000
12. ADDRESS	6155 Van Nuys Boulevard, Van Nuys, California			00000
13. ADDRESS	6155 Van Nuys Boulevard, Van Nuys, California			00000
14. ADDRESS	6155 Van Nuys Boulevard, Van Nuys, California			00000
15. ADDRESS	6155 Van Nuys Boulevard, Van Nuys, California			00000
16. ADDRESS	6155 Van Nuys Boulevard, Van Nuys, California			00000
17. ADDRESS	6155 Van Nuys Boulevard, Van Nuys, California			00000
18. ADDRESS	6155 Van Nuys Boulevard, Van Nuys, California			00000
19. ADDRESS	6155 Van Nuys Boulevard, Van Nuys, California			00000
20. ADDRESS	6155 Van Nuys Boulevard, Van Nuys, California			00000
21. ADDRESS	6155 Van Nuys Boulevard, Van Nuys, California			00000
22. ADDRESS	6155 Van Nuys Boulevard, Van Nuys, California			00000
23. ADDRESS	6155 Van Nuys Boulevard, Van Nuys, California			00000
24. ADDRESS	6155 Van Nuys Boulevard, Van Nuys, California			00000
25. ADDRESS	6155 Van Nuys Boulevard, Van Nuys, California			00000
26. ADDRESS	6155 Van Nuys Boulevard, Van Nuys, California			00000
27. ADDRESS	6155 Van Nuys Boulevard, Van Nuys, California			00000
28. ADDRESS	6155 Van Nuys Boulevard, Van Nuys, California			00000
29. ADDRESS	6155 Van Nuys Boulevard, Van Nuys, California			00000
30. ADDRESS	6155 Van Nuys Boulevard, Van Nuys, California			00000
31. ADDRESS	6155 Van Nuys Boulevard, Van Nuys, California			00000
32. ADDRESS	6155 Van Nuys Boulevard, Van Nuys, California			00000
33. ADDRESS	6155 Van Nuys Boulevard, Van Nuys, California			00000
34. ADDRESS	6155 Van Nuys Boulevard, Van Nuys, California			00000
35. ADDRESS	6155 Van Nuys Boulevard, Van Nuys, California			00000
36. ADDRESS	6155 Van Nuys Boulevard, Van Nuys, California			00000
37. ADDRESS	6155 Van Nuys Boulevard, Van Nuys, California			00000
38. ADDRESS	6155 Van Nuys Boulevard, Van Nuys, California			00000
39. ADDRESS	6155 Van Nuys Boulevard, Van Nuys, California			00000
40. ADDRESS	6155 Van Nuys Boulevard, Van Nuys, California			00000
41. ADDRESS	6155 Van Nuys Boulevard, Van Nuys, California			00000
42. ADDRESS	6155 Van Nuys Boulevard, Van Nuys, California			00000
43. ADDRESS	6155 Van Nuys Boulevard, Van Nuys, California			00000
44. ADDRESS	6155 Van Nuys Boulevard, Van Nuys, California			00000
45. ADDRESS	6155 Van Nuys Boulevard, Van Nuys, California			00000
46. ADDRESS	6155 Van Nuys Boulevard, Van Nuys, California			00000
47. ADDRESS	6155 Van Nuys Boulevard, Van Nuys, California			00000
48. ADDRESS	6155 Van Nuys Boulevard, Van Nuys, California			00000
49. ADDRESS	6155 Van Nuys Boulevard, Van Nuys, California			00000
50. ADDRESS	6155 Van Nuys Boulevard, Van Nuys, California			00000

DATE	DESCRIPTION	AMOUNT	PAID
FEB-11-74	50992 E	+84876	V - 6 CK 68.00
FEB-11-74	50993 E	+84876	V - 1 CK 80.00

STATEMENT OF BONDABILITY

I certify that in doing the work undertaken herein I will not employ any person in violation of the Labor Code of the State of California relating to minimum wage, overtime, and other provisions.

I further certify that in doing the work undertaken herein I will not employ any person in violation of the Labor Code of the State of California relating to minimum wage, overtime, and other provisions.

Signature of Applicant	Signature of Owner
Hoopy G. Cook	Sh
Date	Date
2-8-74	2-8-74
Address	Address
6155 Van Nuys Boulevard, Van Nuys, California	6155 Van Nuys Boulevard, Van Nuys, California
City	City
Panorama City	Panorama City
County	County
Los Angeles	Los Angeles
Zip	Zip
91405	91405

3

APPLICATION TO ADD-ALTER-REPAIR-DEMOLISH

48763-908

CITY OF LOS ANGELES AND FOR CERTIFICATE OF OCCUPANCY DEPT. OF BUILDING AND SAFETY

INSTRUCTIONS: See last to Check Numbered Boxes Only

1. TRACER NO.	101	202	301	400	500	600	700	800	900	1000
2. PROJECT NO.	101	202	301	400	500	600	700	800	900	1000
3. ADDRESS	8155 Van Nuys Boulevard, Panorama City, Ca.									
4. PROJECT NO.	Van Nuys Street									
5. PROJECT NO.	Henry C. Beck Company									
6. PROJECT NO.	3155 Van Nuys Blvd, Panorama City, Ca.									
7. PROJECT NO.	8155 Van Nuys Boulevard, Panorama City, Ca.									
8. PROJECT NO.	111 C 85									
9. PROJECT NO.	111 C 85									
10. PROJECT NO.	111 C 85									
11. PROJECT NO.	111 C 85									
12. PROJECT NO.	111 C 85									
13. PROJECT NO.	111 C 85									
14. PROJECT NO.	111 C 85									
15. PROJECT NO.	111 C 85									
16. PROJECT NO.	111 C 85									
17. PROJECT NO.	111 C 85									
18. PROJECT NO.	111 C 85									
19. PROJECT NO.	111 C 85									
20. PROJECT NO.	111 C 85									
21. PROJECT NO.	111 C 85									
22. PROJECT NO.	111 C 85									

3

8155 Van Nuys Boulevard, Panorama City, Ca.

\$ 6,700.00

ATTENTIONSHIP SIGNATURES DEPT. Sch Files

INSPECTION NON MARKING PARTITIONS

TYPE	NO.	DATE	BY	REMARKS
	1			

STATEMENT OF RESPONSIBILITY

I certify that in doing the work authorized hereby I will not violate any laws in violation of the Labor Code of the State of California relating to workers' compensation insurance.

This permit is an application for inspection, the issuance of which is not an approval or an assurance of the work specified herein. The permit does not authorize or justify, nor shall it be construed as authorizing or relieving the contractor or anyone connected with him, from the City of Los Angeles, nor any board, department, office or employee thereof from any authority or shall be responsible for the performance or quality of any work described herein, or for the safety of the property or all persons engaged in the work. (See Ord. 71-0508 L.A.M.C.)

<p>8155 Van Nuys Blvd, Panorama City, Ca.</p>		<p>2-8-88</p>
<p>APPLICANT</p>	<p>Henry C. Beck Company</p>	<p>2-8-88</p>
<p>CONTRACT NO.</p>	<p>111 C 85</p>	<p>2-8-88</p>
<p>PERMIT NO.</p>	<p>111 C 85</p>	<p>2-8-88</p>
<p>PROJECT NO.</p>	<p>111 C 85</p>	<p>2-8-88</p>
<p>EXPIRES</p>	<p>111 C 85</p>	<p>2-8-88</p>

3

APPLICATION TO ADD/ALTER/REPAIR DEMOLISH

WORK ORDER

TYPE OF JOB PROJECT AND FOR CERTIFICATE OF OCCUPANCY DATE OF ISSUANCE (CITY)

INSTRUCTIONS: Applicant to Complete National Form Only

AG-1

1. LEGAL AREA	70000, 14	1982	7520 1202.30
2. NAME OF THE CONTRACTOR	Office	11th Floor	C-2-2
3. ADDRESS	215 Van Noy Boulevard, Pomona City, CA.		
4. ADDRESS FOR CORRESPONDENCE	215 Van Noy Boulevard, Pomona City, CA.	Lincoln Avenue	
5. CONTRACTOR'S PHONE NUMBER	752-1445		
6. CONTRACTOR'S LICENSE NUMBER			
7. CONTRACTOR'S LICENSE CLASSIFICATION			
8. CONTRACTOR'S LICENSE EXPIRES			
9. CONTRACTOR'S LICENSE CLASSIFICATION			
10. CONTRACTOR'S LICENSE EXPIRES			
11. CONTRACTOR'S LICENSE CLASSIFICATION			
12. CONTRACTOR'S LICENSE EXPIRES			

3

215 Van Noy Boulevard, Pomona City, CA.

1,200.00

13. CONTRACTOR'S LICENSE CLASSIFICATION	INTERNATIONAL AIRWAYS 11th Floor
14. CONTRACTOR'S LICENSE EXPIRES	

INTERIOR NON-BEARING PARTITIONS

15. TYPE OF PARTITION	SAME	NEW WORK			
16. TYPE OF PARTITION	GLASS				
17. TYPE OF PARTITION	NO				
18. TYPE OF PARTITION	NO				
19. TYPE OF PARTITION	NO				
20. TYPE OF PARTITION	NO				
21. TYPE OF PARTITION	NO				
22. TYPE OF PARTITION	NO				
23. TYPE OF PARTITION	NO				
24. TYPE OF PARTITION	NO				
25. TYPE OF PARTITION	NO				

DATE	DESCRIPTION	QUANTITY	UNIT	PRICE	TOTAL
FEB-15-74	52445 E	1	CK	19.55	19.55
FEB-15-74	52446 E	1	CK	19.55	19.55

STATEMENT OF RESPONSIBILITY

I certify that in doing the work authorized herein I will not employ any person in violation of the Labor Code of the State of California relating to workers' compensation insurance.

This work is an application for insurance. The issuance of which is not an approval or a notice of the work specified herein. This permit does not authorize or permit the contractor to be considered as authorizing or providing the violation or failure to comply with any applicable law. Neither the City of Los Angeles nor any board, department, officer or employee thereof shall be responsible for the performance or quality of any work specified herein, on the condition of the permit or shall issue such work is performed. See Sec. 91.0000, Labor Code.

Name of Applicant	APPLICANT'S SIGNATURE		DATE
	APPLICANT'S SIGNATURE	DATE	
Name of Contractor	CONTRACTOR'S SIGNATURE		DATE
	CONTRACTOR'S SIGNATURE	DATE	
Address	ADDRESS FOR CORRESPONDENCE		
Phone	PHONE NUMBER		
Project	PROJECT NAME		
Permit	PERMIT NUMBER		
City	CITY		

3

APPLICATION TO ADD-ALTER-REPAIR-DEMOLISH

REG-50-10-D

CITY OF LOS ANGELES AND FOR CERTIFICATE OF OCCUPANCY CITY OF LOS ANGELES AND COUNTY OF LOS ANGELES

INSPECTIONS: *Apply to Complete Standard Items Only.*

1. LOCAL BOOK	119	1941	1532	1532	1218.00
2. TYPE OF BUILDING	Office				
3. ADDRESS	2155 Van Nuys Boulevard, Van Nuys City, CA.				
4. ADDRESS CORNER	Venice Street		Lennox Avenue		
5. OWNER	Bentley C. Book Company			762-1849	LA 100
6. OWNER ADDRESS	2155 Van Nuys Boulevard, Van Nuys City, CA.				
7. TRADES					
8. TYPE OF WORK					
9. CONTRACT					
10. TRADE					
11. TYPE OF WORK					
12. COST ESTIMATE					
13. COST ESTIMATE					
14. ADDRESS	2155 Van Nuys Boulevard, Van Nuys City, CA.				
15. TYPE OF WORK					
16. COST ESTIMATE					

3

2155 Van Nuys Boulevard, Van Nuys City, CA. \$14,800.00

STATE DEPARTMENT OF ALCOHOLIC BEVERAGE CONTROL

STATE OF CALIFORNIA 2nd Floor Interior Non-Beard

TYPE	1	GLASS							
DATE									
PERSON	NC	SO							
EX									
PL									
PL									

FEB-15-74	32447 E	+85173	V - 6 CK	68.42
FEB-15-74	32448 E	+85173	V - 1 CK	60.50

STATEMENT OF RESPONSIBILITY

I certify that in doing the work authorized hereby I will not employ any person in violation of the Labor Code of the State of California relating to contractor's cooperative law work.

"This permit is an application for inspection; the issuance of which is not an approval or an endorsement of the work authorized herein. The permit does not authorize or permit, nor shall it be construed as authorizing or relieving the violator of failure to comply with any applicable law, neither the City of Los Angeles, nor any local, department, officer or employee thereof under any authority or shall be responsible for the performance or results of any work described herein, or the condition of the property or any apparatus used with it preferred." See Sec. 11,000 L.A.M.C.

Signature: *[Signature]*

Signature: *[Signature]*

Number of Employees	OWNER	CONTRACTOR	INSPECTOR
	TYPE	TYPE	TYPE
Contractor	APPROVED FOR WORK	APPROVED FOR WORK	
	APPROVED FOR WORK	APPROVED FOR WORK	
Permitting	APPROVED FOR WORK	APPROVED FOR WORK	
Permitting	APPROVED FOR WORK	APPROVED FOR WORK	
Permitting	APPROVED FOR WORK	APPROVED FOR WORK	

APPLICATION TO ADD-ALTER-REPAIR-RENOVISH

ISSUE OF PERMIT AND FOR CERTIFICATE OF OCCUPANCY

FORM OF 10-10-68 (REV. 1-68)

INSTRUCTIONS: Applied to Concrete Structures (Form Only)

1. JOB NO.	2. DISTRICT	3. CITY	4. YEAR	5. JOB VALUE
1000	FRID. 13		1982	7120
6. PROJECT NAME	7. JOB ADDRESS	8. JOB ADDRESS	9. JOB ADDRESS	10. JOB ADDRESS
137	Office	137	137	137
11. JOB ADDRESS	12. JOB ADDRESS	13. JOB ADDRESS	14. JOB ADDRESS	15. JOB ADDRESS
1155 Van Nuys Boulevard, Van Nuys City, CA.	1155 Van Nuys Boulevard, Van Nuys City, CA.	1155 Van Nuys Boulevard, Van Nuys City, CA.	1155 Van Nuys Boulevard, Van Nuys City, CA.	1155 Van Nuys Boulevard, Van Nuys City, CA.
16. JOB ADDRESS	17. JOB ADDRESS	18. JOB ADDRESS	19. JOB ADDRESS	20. JOB ADDRESS
1155 Van Nuys Boulevard, Van Nuys City, CA.	1155 Van Nuys Boulevard, Van Nuys City, CA.	1155 Van Nuys Boulevard, Van Nuys City, CA.	1155 Van Nuys Boulevard, Van Nuys City, CA.	1155 Van Nuys Boulevard, Van Nuys City, CA.
21. JOB ADDRESS	22. JOB ADDRESS	23. JOB ADDRESS	24. JOB ADDRESS	25. JOB ADDRESS
1155 Van Nuys Boulevard, Van Nuys City, CA.	1155 Van Nuys Boulevard, Van Nuys City, CA.	1155 Van Nuys Boulevard, Van Nuys City, CA.	1155 Van Nuys Boulevard, Van Nuys City, CA.	1155 Van Nuys Boulevard, Van Nuys City, CA.
26. JOB ADDRESS	27. JOB ADDRESS	28. JOB ADDRESS	29. JOB ADDRESS	30. JOB ADDRESS
1155 Van Nuys Boulevard, Van Nuys City, CA.	1155 Van Nuys Boulevard, Van Nuys City, CA.	1155 Van Nuys Boulevard, Van Nuys City, CA.	1155 Van Nuys Boulevard, Van Nuys City, CA.	1155 Van Nuys Boulevard, Van Nuys City, CA.
31. JOB ADDRESS	32. JOB ADDRESS	33. JOB ADDRESS	34. JOB ADDRESS	35. JOB ADDRESS
1155 Van Nuys Boulevard, Van Nuys City, CA.	1155 Van Nuys Boulevard, Van Nuys City, CA.	1155 Van Nuys Boulevard, Van Nuys City, CA.	1155 Van Nuys Boulevard, Van Nuys City, CA.	1155 Van Nuys Boulevard, Van Nuys City, CA.
36. JOB ADDRESS	37. JOB ADDRESS	38. JOB ADDRESS	39. JOB ADDRESS	40. JOB ADDRESS
1155 Van Nuys Boulevard, Van Nuys City, CA.	1155 Van Nuys Boulevard, Van Nuys City, CA.	1155 Van Nuys Boulevard, Van Nuys City, CA.	1155 Van Nuys Boulevard, Van Nuys City, CA.	1155 Van Nuys Boulevard, Van Nuys City, CA.

FEB-15-78	52445	E	#85174	Y - 6	OK	43.77
FEB-15-78	52453	E	#85174	Y - 1	OK	51.50

STATEMENT OF RESPONSIBILITY

I certify that in doing the work authorized hereby, I will not employ any person in violation of the Labor Code of the State of California relating to contractor's responsibility for workers.

This permit is an application for issuance, the issuance of which is not an approval or an authorization of the work specified herein. This permit does not constitute approval, nor shall it be construed as an approval or guarantee of the value or quality of the work or comply with any applicable law. Neither the City of Los Angeles, nor any board, department, officer or employee thereof makes any warranty or shall be responsible for the performance or results of any work performed herein, or the condition of the property or the construction work hereon.

[Signature]

Contractor	Contract Name	Contract No.	Contract Value
Contractor	Contract Name	Contract No.	Contract Value
Contractor	Contract Name	Contract No.	Contract Value
Contractor	Contract Name	Contract No.	Contract Value
Contractor	Contract Name	Contract No.	Contract Value

APPLICATION TO ADD/ALTER/REPAIR/DOWNGRASS

FORM NO. 100 (REV. 10-1-65)

AND FOR CERTIFICATE OF OCCUPANCY

SECTION OF REGULATIONS AND CODES

INSTRUCTIONS: Applicant to Complete Numbered Items Only.

1. LOT AREA	2. LOT	3. DISTRICT	4. YEAR	5. CITY, STATE AND ZIP
1000	Prac. 10		1952	San Diego, CA 92101
6. PROJECT NAME OR ADDRESS	7. TYPE OF WORK	8. TYPE OF OCCUPANCY		
105 Van Nuys Boulevard	Office	Office		
9. ADDRESS	1155 Van Nuys Boulevard, Panorama City, CA.			
10. ADDRESS OF CONTRACTOR	1155 Van Nuys Boulevard, Panorama City, CA.			
11. CONTRACTOR'S NAME	Harry G. Cook Company			
12. CONTRACTOR'S PHONE NO.	702-1845			
13. ARCHITECT'S NAME	1155 Van Nuys Boulevard, Panorama City, CA.			
14. ARCHITECT'S PHONE NO.				
15. ENGINEER'S NAME				
16. ENGINEER'S PHONE NO.				
17. TYPE OF CONSTRUCTION	REPAIR			
18. TYPE OF CONSTRUCTION	REPAIR			
19. TYPE OF CONSTRUCTION	REPAIR			
20. TYPE OF CONSTRUCTION	REPAIR			
21. TYPE OF CONSTRUCTION	REPAIR			
22. TYPE OF CONSTRUCTION	REPAIR			
23. TYPE OF CONSTRUCTION	REPAIR			
24. TYPE OF CONSTRUCTION	REPAIR			
25. TYPE OF CONSTRUCTION	REPAIR			
26. TYPE OF CONSTRUCTION	REPAIR			
27. TYPE OF CONSTRUCTION	REPAIR			
28. TYPE OF CONSTRUCTION	REPAIR			
29. TYPE OF CONSTRUCTION	REPAIR			
30. TYPE OF CONSTRUCTION	REPAIR			
31. TYPE OF CONSTRUCTION	REPAIR			
32. TYPE OF CONSTRUCTION	REPAIR			
33. TYPE OF CONSTRUCTION	REPAIR			
34. TYPE OF CONSTRUCTION	REPAIR			
35. TYPE OF CONSTRUCTION	REPAIR			
36. TYPE OF CONSTRUCTION	REPAIR			
37. TYPE OF CONSTRUCTION	REPAIR			
38. TYPE OF CONSTRUCTION	REPAIR			
39. TYPE OF CONSTRUCTION	REPAIR			
40. TYPE OF CONSTRUCTION	REPAIR			
41. TYPE OF CONSTRUCTION	REPAIR			
42. TYPE OF CONSTRUCTION	REPAIR			
43. TYPE OF CONSTRUCTION	REPAIR			
44. TYPE OF CONSTRUCTION	REPAIR			
45. TYPE OF CONSTRUCTION	REPAIR			
46. TYPE OF CONSTRUCTION	REPAIR			
47. TYPE OF CONSTRUCTION	REPAIR			
48. TYPE OF CONSTRUCTION	REPAIR			
49. TYPE OF CONSTRUCTION	REPAIR			
50. TYPE OF CONSTRUCTION	REPAIR			
51. TYPE OF CONSTRUCTION	REPAIR			
52. TYPE OF CONSTRUCTION	REPAIR			
53. TYPE OF CONSTRUCTION	REPAIR			
54. TYPE OF CONSTRUCTION	REPAIR			
55. TYPE OF CONSTRUCTION	REPAIR			
56. TYPE OF CONSTRUCTION	REPAIR			
57. TYPE OF CONSTRUCTION	REPAIR			
58. TYPE OF CONSTRUCTION	REPAIR			
59. TYPE OF CONSTRUCTION	REPAIR			
60. TYPE OF CONSTRUCTION	REPAIR			
61. TYPE OF CONSTRUCTION	REPAIR			
62. TYPE OF CONSTRUCTION	REPAIR			
63. TYPE OF CONSTRUCTION	REPAIR			
64. TYPE OF CONSTRUCTION	REPAIR			
65. TYPE OF CONSTRUCTION	REPAIR			
66. TYPE OF CONSTRUCTION	REPAIR			
67. TYPE OF CONSTRUCTION	REPAIR			
68. TYPE OF CONSTRUCTION	REPAIR			
69. TYPE OF CONSTRUCTION	REPAIR			
70. TYPE OF CONSTRUCTION	REPAIR			
71. TYPE OF CONSTRUCTION	REPAIR			
72. TYPE OF CONSTRUCTION	REPAIR			
73. TYPE OF CONSTRUCTION	REPAIR			
74. TYPE OF CONSTRUCTION	REPAIR			
75. TYPE OF CONSTRUCTION	REPAIR			
76. TYPE OF CONSTRUCTION	REPAIR			
77. TYPE OF CONSTRUCTION	REPAIR			
78. TYPE OF CONSTRUCTION	REPAIR			
79. TYPE OF CONSTRUCTION	REPAIR			
80. TYPE OF CONSTRUCTION	REPAIR			
81. TYPE OF CONSTRUCTION	REPAIR			
82. TYPE OF CONSTRUCTION	REPAIR			
83. TYPE OF CONSTRUCTION	REPAIR			
84. TYPE OF CONSTRUCTION	REPAIR			
85. TYPE OF CONSTRUCTION	REPAIR			
86. TYPE OF CONSTRUCTION	REPAIR			
87. TYPE OF CONSTRUCTION	REPAIR			
88. TYPE OF CONSTRUCTION	REPAIR			
89. TYPE OF CONSTRUCTION	REPAIR			
90. TYPE OF CONSTRUCTION	REPAIR			
91. TYPE OF CONSTRUCTION	REPAIR			
92. TYPE OF CONSTRUCTION	REPAIR			
93. TYPE OF CONSTRUCTION	REPAIR			
94. TYPE OF CONSTRUCTION	REPAIR			
95. TYPE OF CONSTRUCTION	REPAIR			
96. TYPE OF CONSTRUCTION	REPAIR			
97. TYPE OF CONSTRUCTION	REPAIR			
98. TYPE OF CONSTRUCTION	REPAIR			
99. TYPE OF CONSTRUCTION	REPAIR			
100. TYPE OF CONSTRUCTION	REPAIR			

3. TYPE OF CONSTRUCTION: REPAIR

4. TYPE OF CONSTRUCTION: REPAIR

5. TYPE OF CONSTRUCTION: REPAIR

6. TYPE OF CONSTRUCTION: REPAIR

7. TYPE OF CONSTRUCTION: REPAIR

8. TYPE OF CONSTRUCTION: REPAIR

9. TYPE OF CONSTRUCTION: REPAIR

10. TYPE OF CONSTRUCTION: REPAIR

11. TYPE OF CONSTRUCTION: REPAIR

12. TYPE OF CONSTRUCTION: REPAIR

13. TYPE OF CONSTRUCTION: REPAIR

14. TYPE OF CONSTRUCTION: REPAIR

15. TYPE OF CONSTRUCTION: REPAIR

16. TYPE OF CONSTRUCTION: REPAIR

17. TYPE OF CONSTRUCTION: REPAIR

18. TYPE OF CONSTRUCTION: REPAIR

19. TYPE OF CONSTRUCTION: REPAIR

20. TYPE OF CONSTRUCTION: REPAIR

21. TYPE OF CONSTRUCTION: REPAIR

22. TYPE OF CONSTRUCTION: REPAIR

23. TYPE OF CONSTRUCTION: REPAIR

24. TYPE OF CONSTRUCTION: REPAIR

25. TYPE OF CONSTRUCTION: REPAIR

26. TYPE OF CONSTRUCTION: REPAIR

27. TYPE OF CONSTRUCTION: REPAIR

28. TYPE OF CONSTRUCTION: REPAIR

29. TYPE OF CONSTRUCTION: REPAIR

30. TYPE OF CONSTRUCTION: REPAIR

31. TYPE OF CONSTRUCTION: REPAIR

32. TYPE OF CONSTRUCTION: REPAIR

33. TYPE OF CONSTRUCTION: REPAIR

34. TYPE OF CONSTRUCTION: REPAIR

35. TYPE OF CONSTRUCTION: REPAIR

36. TYPE OF CONSTRUCTION: REPAIR

37. TYPE OF CONSTRUCTION: REPAIR

38. TYPE OF CONSTRUCTION: REPAIR

39. TYPE OF CONSTRUCTION: REPAIR

40. TYPE OF CONSTRUCTION: REPAIR

41. TYPE OF CONSTRUCTION: REPAIR

42. TYPE OF CONSTRUCTION: REPAIR

43. TYPE OF CONSTRUCTION: REPAIR

44. TYPE OF CONSTRUCTION: REPAIR

45. TYPE OF CONSTRUCTION: REPAIR

46. TYPE OF CONSTRUCTION: REPAIR

47. TYPE OF CONSTRUCTION: REPAIR

48. TYPE OF CONSTRUCTION: REPAIR

49. TYPE OF CONSTRUCTION: REPAIR

50. TYPE OF CONSTRUCTION: REPAIR

51. TYPE OF CONSTRUCTION: REPAIR

52. TYPE OF CONSTRUCTION: REPAIR

53. TYPE OF CONSTRUCTION: REPAIR

54. TYPE OF CONSTRUCTION: REPAIR

55. TYPE OF CONSTRUCTION: REPAIR

56. TYPE OF CONSTRUCTION: REPAIR

57. TYPE OF CONSTRUCTION: REPAIR

58. TYPE OF CONSTRUCTION: REPAIR

59. TYPE OF CONSTRUCTION: REPAIR

60. TYPE OF CONSTRUCTION: REPAIR

61. TYPE OF CONSTRUCTION: REPAIR

62. TYPE OF CONSTRUCTION: REPAIR

63. TYPE OF CONSTRUCTION: REPAIR

64. TYPE OF CONSTRUCTION: REPAIR

65. TYPE OF CONSTRUCTION: REPAIR

66. TYPE OF CONSTRUCTION: REPAIR

67. TYPE OF CONSTRUCTION: REPAIR

68. TYPE OF CONSTRUCTION: REPAIR

69. TYPE OF CONSTRUCTION: REPAIR

70. TYPE OF CONSTRUCTION: REPAIR

71. TYPE OF CONSTRUCTION: REPAIR

72. TYPE OF CONSTRUCTION: REPAIR

73. TYPE OF CONSTRUCTION: REPAIR

74. TYPE OF CONSTRUCTION: REPAIR

75. TYPE OF CONSTRUCTION: REPAIR

76. TYPE OF CONSTRUCTION: REPAIR

77. TYPE OF CONSTRUCTION: REPAIR

78. TYPE OF CONSTRUCTION: REPAIR

79. TYPE OF CONSTRUCTION: REPAIR

80. TYPE OF CONSTRUCTION: REPAIR

81. TYPE OF CONSTRUCTION: REPAIR

82. TYPE OF CONSTRUCTION: REPAIR

83. TYPE OF CONSTRUCTION: REPAIR

84. TYPE OF CONSTRUCTION: REPAIR

85. TYPE OF CONSTRUCTION: REPAIR

86. TYPE OF CONSTRUCTION: REPAIR

87. TYPE OF CONSTRUCTION: REPAIR

88. TYPE OF CONSTRUCTION: REPAIR

89. TYPE OF CONSTRUCTION: REPAIR

90. TYPE OF CONSTRUCTION: REPAIR

91. TYPE OF CONSTRUCTION: REPAIR

92. TYPE OF CONSTRUCTION: REPAIR

93. TYPE OF CONSTRUCTION: REPAIR

94. TYPE OF CONSTRUCTION: REPAIR

95. TYPE OF CONSTRUCTION: REPAIR

96. TYPE OF CONSTRUCTION: REPAIR

97. TYPE OF CONSTRUCTION: REPAIR

98. TYPE OF CONSTRUCTION: REPAIR

99. TYPE OF CONSTRUCTION: REPAIR

100. TYPE OF CONSTRUCTION: REPAIR

FOR 25-78 53821 E 85536 \$ = 1 OR 250.00

FOR 25-78 53821 E 85536 \$ = 1 OR 250.00

STATEMENT OF RESPONSIBILITY

I certify that in doing the work authorized hereby I will not violate any provision of the Labor Code of the State of California relating to workmen's compensation insurance.

This permit is an application for inspection. The issuance of this permit does not constitute an endorsement or approval of the work specified herein. This permit does not authorize or grant, nor shall it be construed as authorizing or permitting the violation of failure to comply with any applicable law. Neither the City of Los Angeles, nor any board, department, officer or employee thereof shall be responsible for the performance or results of the work described herein, or the condition of the property or soil immediately upon work is performed. (See Sec. 91.0000 L.A.M.C.)

Signed: *[Signature]*

Signature/Date: *[Signature]* 2-22-78

Name of Engineer/Architect	Professional Seal	Professional Seal	Date of Expiration of Seal
	Professional Seal	Professional Seal	
Occupation	Architect	Engineer	
File	Architect	Engineer	
Printing	Architect	Engineer	
Flashing	Architect	Engineer	
Trade	Architect	Engineer	

3

APPLICATION TO ALTER - REPAIR - DEMOLISH AND FOR CERTIFICATE OF OCCUPANCY

(E)

CITY OF LOS ANGELES

DEPT. OF BUILDING AND SAFETY

INSTRUCTIONS:

- 1. Applicant to Complete Numbered Items Only. 2. Plot Plan Required on Back of Original.

Form with 15 numbered sections containing project details: 1. LOCAL DESCR., LOT 5180, TRACT 1532; 2. BUILDING ADDRESS 8155 Van Nuys Blvd., P.C.; 3. SECTION CROSS STREETS Titus Lanark; 4. PROPERTY USE Dwelling; 5. OWNER'S NAME Henry C. Beck Co., OL. 3-3841; 6. SUBJECT ADDRESS 6363 Wilshire Blvd., L.A., ZONE 48; 7. DIST. AREA None; 8. LIC. DIST. None; 9. CONTRACTOR'S NAME Henry C. Beck Co., STATE LICENSE 187362, PHONE OL. 3-3841; 10. CONTRACTOR'S ADDRESS 6363 Wilshire Blvd., L.A., ZONE 48; 11. SIZE OF EXISTING BLDG 50'x40', 1 STORY, 18' HEIGHT; 12. MATERIAL WOOD, METAL, CONCR. BLOCK, BRICK, CONCRETE; 13. VALIDATION TO INCLUDE ALL FIXED EQUIPMENT \$ 700.00; 14. SIZE OF APERTURE 1 STORY, 18' HEIGHT; 15. NEW WORK DEMOLISH.

SEWER (ANALYSIS) (SEE ANALYSIS)

CRITICAL SOIL

I certify that in doing the work authorized hereby I will not employ any persons in violation of the Labor Code of the State of California relating to workmen's compensation insurance.

Signed [Signature]

This Form When Properly Validated is a Permit to Do the Work Described.

Table with 10 columns: TYPE, GROUP, VAL. DC., P.C., S.P.C., G.P.L., S.P., I.P., O.S., C/O. Values: DEMOLISH, X, X, X, None, 4.50, X, X, C/O.

(H.M.)

AUG-30-61 4 1 2 7 6 CK YN-86930 L-1 450

ENGINEER USE ONLY

APPLICATION TO ADD-ALTER-REPAIR-BEADLER

AND FOR CERTIFICATE OF COMPLETION

DATE OF BIDDING: _____

INSTRUCTIONS: Answer to Complete Number Items Only.

1.	FLOOR NO.	FLOOR	YEAR	TOTAL SQ. FT.	EST. VALUE
		Frco. 15	1932		1303.00
2.	NAME OF PROJECT		OFFICE BUILDING		EST. NO.
	City Office		City Office		0-2-2
3.	ADDRESS FOR BIDDING				
	1155 Van Ness Boulevard, Panama City, Ca.				
4.	ADDRESS FOR WORK			ADDRESS FOR CONTRACT	
	1155 Van Ness Boulevard, Panama City, Ca.			DUNN AVENUE	
5.	NAME OF CONTRACTOR			EST. NO.	
	Henry C. Beck Company			782-1545	
6.	ADDRESS FOR PROJECT				
	1155 Van Ness Boulevard, Panama City, Ca.				
7.	TYPE OF CONTRACT				
	Lump Sum				
8.	TYPE OF CONTRACT				
	Lump Sum				
9.	TYPE OF CONTRACT				
	Lump Sum				
10.	TYPE OF CONTRACT				
	Lump Sum				
11.	TYPE OF WORK		DESCRIPTION OF WORK		
	Interior		Alt. Only		
12.	TOTAL ESTIMATED COST				
	\$10,400.00				
13.	NAME OF ARCHITECT				
	Lewy, Von Borg, and Backler 9th Floor				
14.	ADDRESS FOR PROJECT				
	1155 Van Ness Boulevard, Panama City, Ca.				
15.	TYPE OF CONTRACT				
	Lump Sum				
16.	TYPE OF CONTRACT				
	Lump Sum				
17.	TYPE OF CONTRACT				
	Lump Sum				
18.	TYPE OF CONTRACT				
	Lump Sum				
19.	TYPE OF CONTRACT				
	Lump Sum				
20.	TYPE OF CONTRACT				
	Lump Sum				
21.	TYPE OF CONTRACT				
	Lump Sum				
22.	TYPE OF CONTRACT				
	Lump Sum				
23.	TYPE OF CONTRACT				
	Lump Sum				
24.	TYPE OF CONTRACT				
	Lump Sum				
25.	TYPE OF CONTRACT				
	Lump Sum				
26.	TYPE OF CONTRACT				
	Lump Sum				
27.	TYPE OF CONTRACT				
	Lump Sum				
28.	TYPE OF CONTRACT				
	Lump Sum				
29.	TYPE OF CONTRACT				
	Lump Sum				
30.	TYPE OF CONTRACT				
	Lump Sum				
31.	TYPE OF CONTRACT				
	Lump Sum				
32.	TYPE OF CONTRACT				
	Lump Sum				
33.	TYPE OF CONTRACT				
	Lump Sum				
34.	TYPE OF CONTRACT				
	Lump Sum				
35.	TYPE OF CONTRACT				
	Lump Sum				
36.	TYPE OF CONTRACT				
	Lump Sum				
37.	TYPE OF CONTRACT				
	Lump Sum				
38.	TYPE OF CONTRACT				
	Lump Sum				
39.	TYPE OF CONTRACT				
	Lump Sum				
40.	TYPE OF CONTRACT				
	Lump Sum				

STATEMENT OF RESPONSIBILITY

I certify that in doing the work authorized hereby I will not employ any person in violation of the Labor Code of the State of California relating to employers' responsibilities.

This permit is no substitute for insurance, the issuance of which is an approval or an authorization of the work specified hereby. This permit does not constitute or purport to be a contract or agreement or constitute any contract or agreement or binding or enforceable law. Neither the City of Los Angeles, nor the State Department of Public Works, nor any department thereof, shall be held responsible for any injury or damage to the work or to the property of the contractor or to the public if performed in violation of the provisions hereof. (See Sec. 116300, L.A.M.C.)

Division of Building	LICENSE NO. _____ <input checked="checked" type="checkbox"/> WORK PERMITTED <input type="checkbox"/> NOT PERMITTED REASON: _____	Contractor's Name: _____ ADDRESS: _____ CITY: _____
Contractor's	<input type="checkbox"/> WORKER PERMITTED	<input type="checkbox"/> NOT PERMITTED
Name	_____	
Address	_____	
City	_____	

3

APPLICATION TO ALTER - REPAIR - DEMOLISH AND FOR CERTIFICATE OF OCCUPANCY

CITY OF LOS ANGELES

DEPT. OF BUILDING AND SAFETY

INSTRUCTIONS: 1. Applicant to Complete Numbered Items Only. 2. Plot Plan Required on Back of Original.

1. LEGAL LOT DISCR.	BLK.	TRACT	ADDRESS APPROVED
		No Legal	
2. BUILDING ADDRESS	8155 Van Nuys Boulevard		SBT. MAP 7520
3. BETWEEN CROSS STREETS	Titus AND Lanark		ZONE C-2-2
4. PROPOSED USE OF BUILDING	NEW USE OF BUILDING		FINE DIST. 2
Office (13)	Same		
5. OWNER'S NAME	Panorama Towers, Inc.		INSIDE KEY
6. OWNER'S ADDRESS	F.O.	ZONE	CON. LOT
8155 Van Nuys Boulevard			REV. CON
7. EXT. ARCH.	STATE LICENSE	PHONE	LET SIZE
William Beckel & Associates			
8. CON. ARCH.	STATE LICENSE	PHONE	
Richard Bradshaw			No Legal
9. CONTRACTOR	STATE LICENSE	PHONE	NEAR ALLEY
Panorama Towers, Inc.			SIDE ALLEY
10. CONTRACTOR'S ADDRESS	F.O.	ZONE	BLDG. LINE
See #2			
11. SIZE OF EXISTING BLDG.	STORIES	HEIGHT	NO. OF EXISTING BUILDINGS ON LOT AND USE
170 x 80	13		One Office Bldg.
3 8155 Van Nuys Boulevard			SIGN. AREA NC
			DISTRICT OFFICE V. N.
12. MATERIAL	<input type="checkbox"/> WOOD <input type="checkbox"/> METAL <input type="checkbox"/> CONC. BLOCK	ROOF	<input type="checkbox"/> WOOD <input type="checkbox"/> STEEL ROOFING
EXT. WALLS	<input type="checkbox"/> STUCCO <input type="checkbox"/> BRICK <input type="checkbox"/> CONCRETE	CONST.	<input type="checkbox"/> CONC. <input type="checkbox"/> OTHER
			SPRINKLERS BLDG. SPECIFIED NC
13. VENTILATION: TO INCLUDE ALL FIELD EQUIPMENT REQUIRED TO EXHAUST AND USE PROPOSED BUILDING	\$800		VENTILATION APPROVED Int.
			APPROPRIATE Alt. Only
14. SIZE OF ADDITION	STORIES	HEIGHT	APPROPRIATE CHECKED
None			
15. NEW WORK: EXT. WALLS	ROOFING		PLANS CHECKED
570 sq. ft. Suite #1206			
12th floor interior partition (94')			INSPECTIONS VERIFIED
I certify that in doing the work authorized hereby I will not employ any person in violation of the Labor Code of the State of California relating to workmen's compensation insurance, and I have read reverse side of Application.			PLANS APPROVED
Signed <i>Julius Taylor</i>			INSPECTION APPROVED
This Form When Properly Validated is a Permit to Do the Work Described.			CONTRACTOR
			FILE WITH
			CONTRACTOR
			No

SEWER (Available Upon Approval)

CRITICAL SOIL

CASHIERS USE ONLY

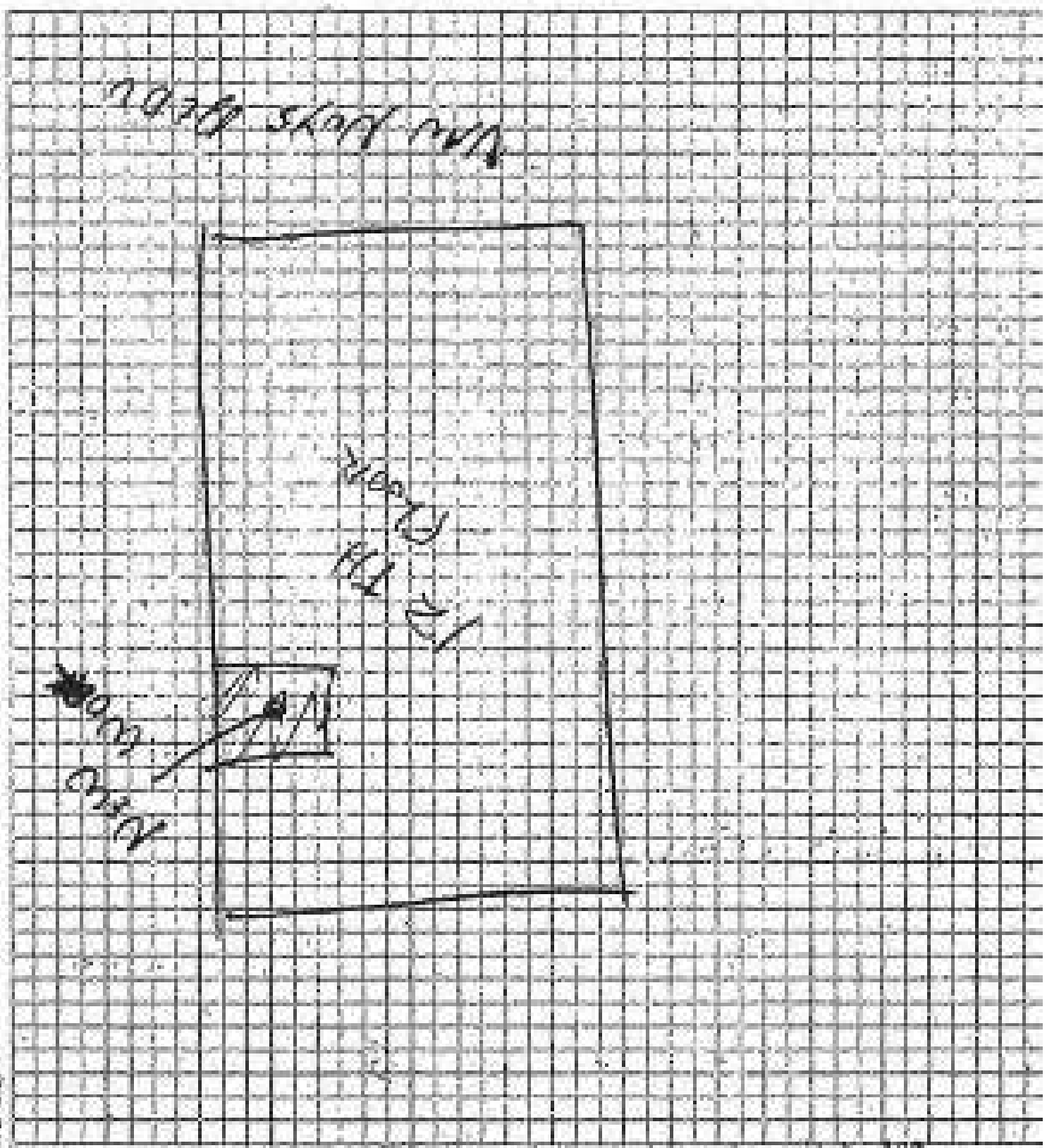
OCT-6-65 4 8 8 4 8 CK VN-87215 K-2 3.25
 OCT-6-65 4 8 8 4 9 CK VN-87215 K-1 5.00

P.C. No. _____ GRADING _____ CRIT. SOIL _____ COND. _____

This print is an application for inspection, the issuance of which is not an approval or an authorization of the work depicted herein. This permit does not authorize or permit the City of Los Angeles or permitting the violator or failure to comply with any applicable law, statute, the City of Los Angeles, nor any board, department, officer or employee thereof make any warranty or stipulation for the performance or results of any work depicted herein, or the condition of the property or of items which such work is performed.

Plan No. 91,0202 (L.A.M.C.)

SCORE OF PERMIT



001-001
 1-1
 2.00
 2.50

3 No. 410
CITY OF LOS ANGELES

**APPLICATION TO ALTER - REPAIR - DEMOLISH
AND FOR CERTIFICATE OF OCCUPANCY**

BAS Form B-3

DEPT. OF BUILDING AND SAFETY

INSTRUCTIONS:

1. Applicant to Complete Numbered Items Only. **AC-1**
2. Plot Plan Required on Back of Original.

1. LOCAL DISTRICT	1ST	BLK.	TOWER	ADDRESS APPROVED					
No Legal									
2. BUILDING ADDRESS				DIST. MAP					
8155 Van Nuys Boulevard				7520					
3. REPAIR CROSS STREET		AND	LANARK	ZONE					
Titus			Lanark	C-2-2					
4. PRESENT USE OF BUILDING		NEW USE OF BUILDING		FIRE DIST.					
Office		Same (13)		2					
5. OWNER'S NAME				RESIDE					
Panorama Towers, Inc.				NEW					
6. OWNER'S ADDRESS				COR. LOT					
8155 Van Nuys Boulevard				KEY. COR. LOT SIDE					
7. CERT. AGENT		STATE LICENSE	PHONE						
Wilton Becket & Associates									
8. EST. EMP.		STATE LICENSE	PHONE						
Richard Bradshaw				No Legal					
9. CONTRACTOR		STATE LICENSE	PHONE	REAR ALLEY					
Panorama Towers, Inc.				SIDE ALLEY					
10. CONTRACTOR'S ADDRESS		P.O.	ZONE	SECT. LINE					
See #3									
11. SITE OF EXISTING BLDG.	STORIES	HEIGHT	NO. OF EXISTING BUILDINGS ON LOT AND USE	BLDG. AREA					
170 x 80	13	N/C	One Office Bldg.	NC					
3 8155 Van Nuys Boulevard				DISTRICT OFFICE					
				V. M.					
12. MATERIAL		ROOF		SPRINKLER					
<input type="checkbox"/> WOOD <input type="checkbox"/> METAL <input type="checkbox"/> CONC. BLOCK		<input type="checkbox"/> WOOD <input type="checkbox"/> STEEL		ROOFING					
EXT. WALLS: <input type="checkbox"/> STUCCO <input type="checkbox"/> BRICK <input type="checkbox"/> CONCRETE		CONST. <input type="checkbox"/> CONC. <input type="checkbox"/> OTHER		SPRINKLER SPECIFIED					
13. SELECTION TO INCLUDE ALL FIXED EQUIPMENT REQUIRED TO OPERATE AND USE PROPOSED BUILDING.		\$ 1500	EXAMINATION APPROVED	AFFIDAVITS					
14. SIZE OF ADDITION		STORIES	HEIGHT	APPLICATION REQUIRED					
None				Int.					
15. NEW WORK: EXT. WALLS		ROOFING		FLRS. DIVIDED					
CONC.		WOOD		SHALL UNITS					
Suite #500				CONCRETE VERIFIED					
5th floor interior partition				FLRS. APPROVED					
I certify that in doing the work authorized hereby I will not employ any person in violation of the Labor Code of the State of California relating to workmen's compensation insurance, and I have read reverse side of Application.				SPRINK. PARALLEL					
Signed <i>Julius T. ...</i>				QUEST. FEES					
This Form When Properly Validated is a Permit to Do the Work Described.				FILE WITH					
				VN87850/61					
				CORR. RESP.					
				No					
TYPE	ESSP	MAX. OCC.	P.C.	S.P.C.	G.P.L.	E.P.	LP.	O.S.	C/O
1	G1/B3	NC	5-	X	X	8-	X	X	X

SEWER (Available) Plot Analysis

CRITICAL SOIL

CARRIERS USE ONLY

REC-13-45 49739 ELEV: 87485 K=2 5:30

P.C. No. GRADING CRIT. SOIL CONC.

3

APPLICATION TO ALTER - REPAIR - DEMOLISH AND FOR CERTIFICATE OF OCCUPANCY

RSS Form B-9

CITY OF LOS ANGELES

DEPT. OF BUILDINGS AND SAFETY

INSTRUCTIONS: 1. Applicant to Complete Numbered Items Only. 2. Plan Plan Required on Back of Original.

1. LEGAL DESCR.	LOT	SEC.	TRACT	ADDRESS APPROVED
			No Legal	
2. EXISTING ADDRESS	8155 Van Nuys Boulevard, Panorama City			REF. MAP 7520
3. BETWEEN CROSS STREETS	Titus Street and Lanark Street			ZONE C-2-2
4. PRESENT USE OF BUILDING	Office			FIRE DIST. 2
5. OWNER'S NAME	Panorama Towers, Inc.			INSIDE
6. OWNER'S ADDRESS	8155 Van Nuys Boulevard			KEY SEE LIST
7. CEN. AREA	STATE LICENSE	PHONE		REV. DIR. LOT SIZE
8. LIC. ENGR.	STATE LICENSE	PHONE		
9. CONTRACTOR	STATE LICENSE	PHONE		No Legal REAR ALLEY
10. CONTRACTOR'S ADDRESS	Panorama Towers, Inc.			SIDE ALLEY REAR ALLEY
	See #2			
11. SIZE OF EXISTING BLDG.	STORIES	HEIGHT	NO. OF EXISTING PARTS	LOT AND USE
170 x 80	13	N/C	One Office Bldg.	SECT. AREA NC
3	8155 Van Nuys Boulevard			DISTRICT OFFICE V.N.
12. MATERIAL	<input type="checkbox"/> WOOD	<input type="checkbox"/> METAL	<input type="checkbox"/> CONC. BLOCK	ROOF
	<input type="checkbox"/> STUCCO	<input type="checkbox"/> BRICK	<input type="checkbox"/> CONCRETE	CONST.
13. VALUATION: TO INCLUDE ALL FIXTURES AND EQUIPMENT EXCEPT TO STRIKE AND USE PREPARED BUILDING.	\$ 5,400			VALUATION INCREASED
14. SIZE OF ADDITION	STORIES	HEIGHT	APPROPRIATE CHECKED	
None	13	N/C	Only	
15. NEW WORK:	EXT. WALLS	ROOFING	PLANS CHECKED	
13th floor interior partition			CORRECTIONS VERIFIED	
I certify that in doing the work authorized hereby I will not employ any person in violation of the Labor Code of the State of California relating to workmen's compensation insurance, and I have read reverse side of Application.			PLANS APPROVED	
Signed <i>Julius Taylor</i>			APPROPRIATE CHECKED	
This Form When Properly Validated is a Permit to Do the Work Described.			INSPECTION	

SERVER OPERATED FROM AVAILABLE

CRITICAL SOIL

TYPE	GROUP	MAX. SEC.	P.C.	S.P.C.	D.P.I.	R.P.	I.R.	G.S.	C/O
I	G1/B2	NC	15.2	X	X	23.60	X	X	X

DATE	49732	CR. VN = 07486	K = 2	15.34
DATE	49733	CR. VN = 07486	K = 1	25.60

1

APPLICATION TO CONSTRUCT NEW BUILDING AND FOR CERTIFICATE OF OCCUPANCY

Form D-2

CITY OF LOS ANGELES

DEPT. OF BUILDING AND SAFETY

INSTRUCTIONS: 1. Applicant to Complete Numbered Items Only. 2. Noe Plan Required on Back of Original.

1. LEGAL DESCR.	LOT	CEC	TRACT	ADDRESS ADDRESS
See over for legal description				L.P. 259
2. JOB ADDRESS	8155 Van Nuys Boulevard			DIST. MAP 7520
3. BETWEEN WHICH STREETS	Titus Street AND Lanark Street			ZONE
4. PURPOSE OF BUILDING	Commercial Office Building			PERMITS # 2
5. OWNER'S NAME	William H. Brownyard & Henry C. Beck Company			INDEX
6. OWNER'S ADDRESS	P.O. BOX	305E		CITY, STATE
6363 Wilshire Boulevard, Los Angeles, California				DIST. LOT #
7. ARCH. FIRM	STATE LICENSE NO. FIDORE			EST. DATE
Melton Becket and Associates F.A.I.A. 0-22				Irreg.
8. ARCH. FIRM	STATE LICENSE NO. FIDORE			(Over)
Richard R. Bradshaw Inc. SE 576 St. 5-3166				
9. CONTRACTOR	STATE LICENSE NO. FIDORE			REAR ALLEY
Henry C. Beck Company 187962 (31)				SIDE ALLEY
10. CONTRACTOR'S ADDRESS	P.O. BOX	ZONE		SIDE YARD
6363 Wilshire Boulevard, Los Angeles				SIDE LINE
11. SIZE OF NEW FLOOR	STORIES	HEIGHT	NO. OF EXTERIOR WALLS ON LOT AND USE	W.D.R. AREA
86' X 174'	13	153'	NONE	13,600 sq. ft.

SEWER (Available) (Not Available)

8155 Van Nuys Blvd. VN

12. MATERIAL	<input type="checkbox"/> WOOD	<input type="checkbox"/> METAL	<input type="checkbox"/> CONCR. BLOCK	<input type="checkbox"/> ROOF	<input type="checkbox"/> WOOD	<input type="checkbox"/> STEEL	<input type="checkbox"/> CONCR.	SPRINKLES
EXT. WALLS	<input type="checkbox"/> STUDS	<input type="checkbox"/> BRICK	<input checked="" type="checkbox"/> CONCR.	CONST.	<input checked="" type="checkbox"/> CONCR.	<input type="checkbox"/> BRICK		SPECIFIED
13. VALUATION	\$ 330,000		APPROVAL APPROVED		APPROVALS			CRITICAL SOIL
FOUNDATION ONLY		\$ 52,000		APPROVAL APPROVED				
Approval of driveway location must be obtained from the Department of Public Works before securing Building Permit.				APPROVAL APPROVED				
I certify that in doing the work authorized hereby I will not employ any person in violation of the Labor Code of the State of California relating to workmen's compensation insurance.				APPROVAL APPROVED				
Signed: <i>Chris Morales</i>				APPROVAL APPROVED				
This Form When Properly Validated is a Permit to Do the Work Described.				APPROVAL APPROVED				

TOTAL	GROUP	MAX. COS.	P.C.	S.P.E.	S.P.L.	S.P.	S.P.F.	O.S.	C.O.
			1,249.25			576			

SEP-15-61 52873 CK VN-87850 0-1 546.00

P.C. No. GRADING CRIT. SOIL CONS.

EXCHANGES USE ONLY

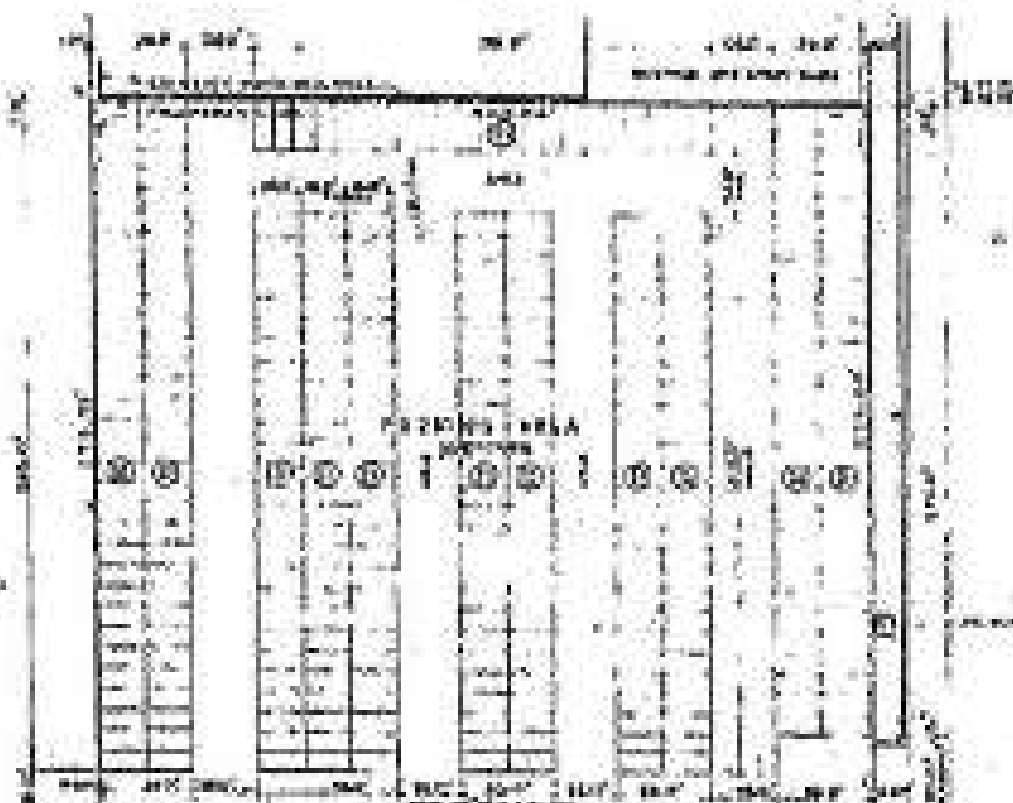
LEGAL DESCRIPTION

That portion of Lot 19, Tract No. 1832 in the City of Los Angeles, County of Los Angeles, State of California as per Map recorded in Book 22 Pages 139 and 141 of Maps, Records of said County described as follows:

Beginning at the Northeast corner of said Lot; thence along the Northerly line of said Lot South $89^{\circ} 39' 40''$ West to a line parallel with and distant Westerly 218.00 feet measured at right angles from the Westerly line of Van Nuys Boulevard 100 feet wide; thence along said parallel line South $0^{\circ} 01' 10''$ West 163.75 feet to the intersection of said parallel line with a line bearing North $89^{\circ} 58' 50''$ West and passing thru a point in said Westerly line of Van Nuys Boulevard distant thereon South $0^{\circ} 01' 10''$ West 170.00 feet from its intersection with the Northerly line of said Lot; thence South $89^{\circ} 58' 50''$ East to the Easterly line of said Lot; thence Northerly along said Easterly line to the point of beginning. Subject to that portion lying within the limits of Van Nuys Boulevard (100 feet wide). Subject to that portion lying within the limits of Vista Street (66 feet wide). Subject to easements of record.

8-19-63 Done

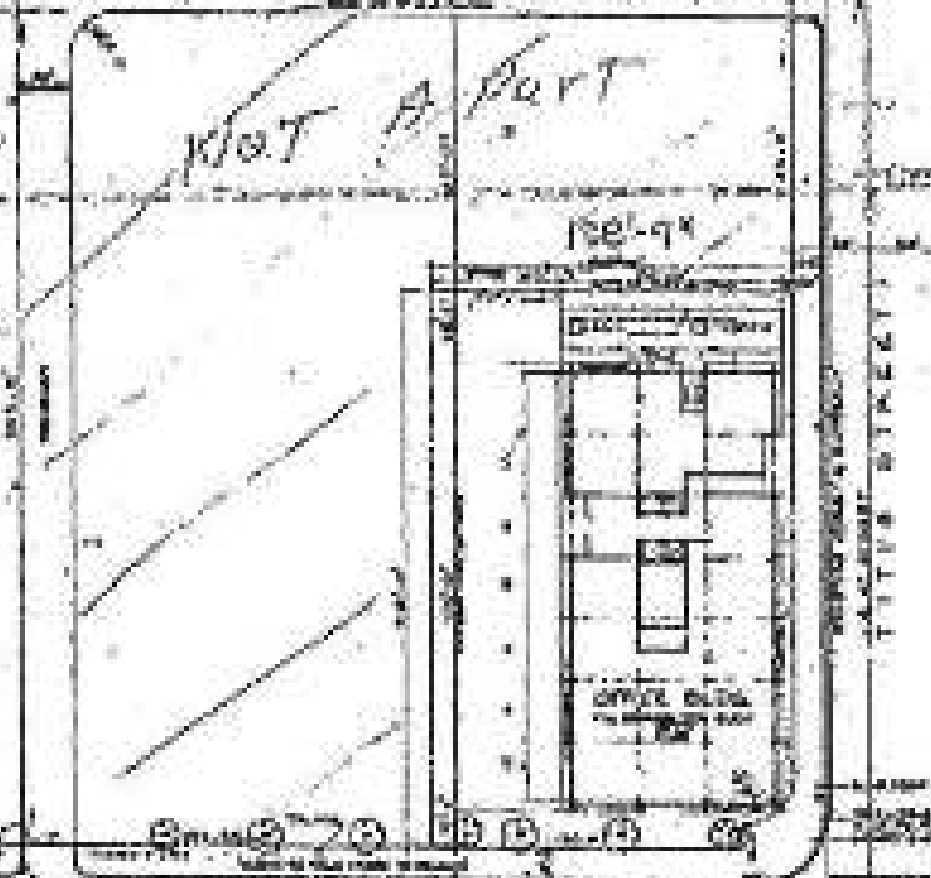
Sullivan, Parnis and Young
1621 Wilshire Blvd.
Beverly Hills, California



On 11/15/50
 E. H. Young
 Dept. of Public Works
 9-1-51

Parking
 off on side
 for office
 parking

Not A Part



Plan 150-94 issued by Public Works
 for relocation of Banks
 to 150-94 Public Works
 11/15/50




SITE PLAN
 SCALE 1"=20'

Address of
Building

14550 Titus St.

CITY OF LOS ANGELES
Certificate of Occupancy



NOTE: Any change of use or occupancy must be approved by the Department of Building and Safety. This certificate shall, so far as authorized by or made known to the undersigned, be subject to the above address except in the application requirements of the National Code, as follows: Ch. 1, as to permitted use; Ch. 9, Arts. 1, 3, 4, and 5; and with applicable requirements of State Building Act—on following occupancies:

Issued Dec. 19, 1962

Permit No. and Year VN 87851/61

Certificate of Occupancy for Use of Land:
275' x 282' Automobile Parking Lot
(Parking for 335 cars)

Owner
Owner's
Address

W. N. Brownyard & Henry C. Beck Co.
8155 Van Nuys Blvd.
Panorama City, Calif.

J. B. COCHRANE-VT

J. G. WHELAN, Superintendent of Building—By

1

APPLICATION TO CONSTRUCT NEW BUILDINGS AND FOR CERTIFICATE OF OCCUPANCY

Form B-4

CITY OF LOS ANGELES

DEPT. OF BUILDINGS AND SAFETY

INSTRUCTIONS: 1. Applicant to Complete Numbered Items Only, 2. Plat Plan Required on Back of Originals.

1. LEGAL RESTR.	LOT	B.L.K.	TRACT	ADDRESS APPROVED
	See Attached			<i>[Handwritten]</i>
2. JOB ADDRESS	Titus Street			520
3. BETWEEN CROSS STREETS	Van Nuys Boulevard AND Cedros Avenue			1-2
4. PURPOSE OF BUILDING	Use of Land - Parking			1st DIST.
5. OWNER'S NAME	WILLIAM H. BROWMYARD AND HENRY G. BECK COMPANY			TRICK 62
6. OWNER'S ADDRESS	6363 Wilshire Boulevard, Los Angeles			1st DIST.
7. CERT. ARCH.	Walton Becket and Assoc.			75+
8. LIC. ENGR.	Richard E. Bradshaw			282+
9. CONTRACTOR	Henry G. Beck Company			BECK ALLEY
10. CONTRACTOR'S ADDRESS	6363 Wilshire Boulevard, Los Angeles			BECK ALLEY
11. SIZE OF NEW BLDG.	STORIES	HEIGHT	NO. OF EXISTING BUILDINGS ON LOT AND USE	ALLOW. AREA

SEWER (VALIDATED NOT AVAILABLE)

12. MATERIAL	<input type="checkbox"/> WOOD	<input type="checkbox"/> METAL	<input type="checkbox"/> CONC. BLOCK	ROOF	<input type="checkbox"/> WOOD	<input type="checkbox"/> STEEL	WOODWORK	WINDOWS
EXT. WALLS	<input type="checkbox"/> STUCCO	<input type="checkbox"/> BRICK	<input type="checkbox"/> CONCRETE	CONSP.	<input type="checkbox"/> CONC.	<input type="checkbox"/> STUCCO		SPICES
13. VALUATION TO INCLUDE ALL FIXED EQUIPMENT REQUIRED TO OPERATE AND USE PROPOSED BUILDING	\$			VALUATION APPROVED	APPROVED			
Appraisal of driveway location must be obtained from the Department of Public Works before passing Building Permit.				APPLICATION CHECKED	APPROVED			
I certify that in using the work authorized hereby I will not employ any person in violation of the Labor Code of the State of California relating to workmen's compensation insurance.				PLANS CHECKED	APPROVED			
Signed <i>William H. Browmyard</i>				CONTRACTOR'S VERIFIED	APPROVED			
This Form When Properly Validated is a Permit to Do the Work Described.				PLANS APPROVED	APPROVED			
				CONTRACTOR	APPROVED			

CRITICAL SOIL

TYP.	GROUP	MAX. OCC.	P.C.	S.P.C.	G.P.I.	B.P.	L.F.	G.S.	C/O
									200

SEP-15-61 52874 CMVN-87851 0-1 2.00

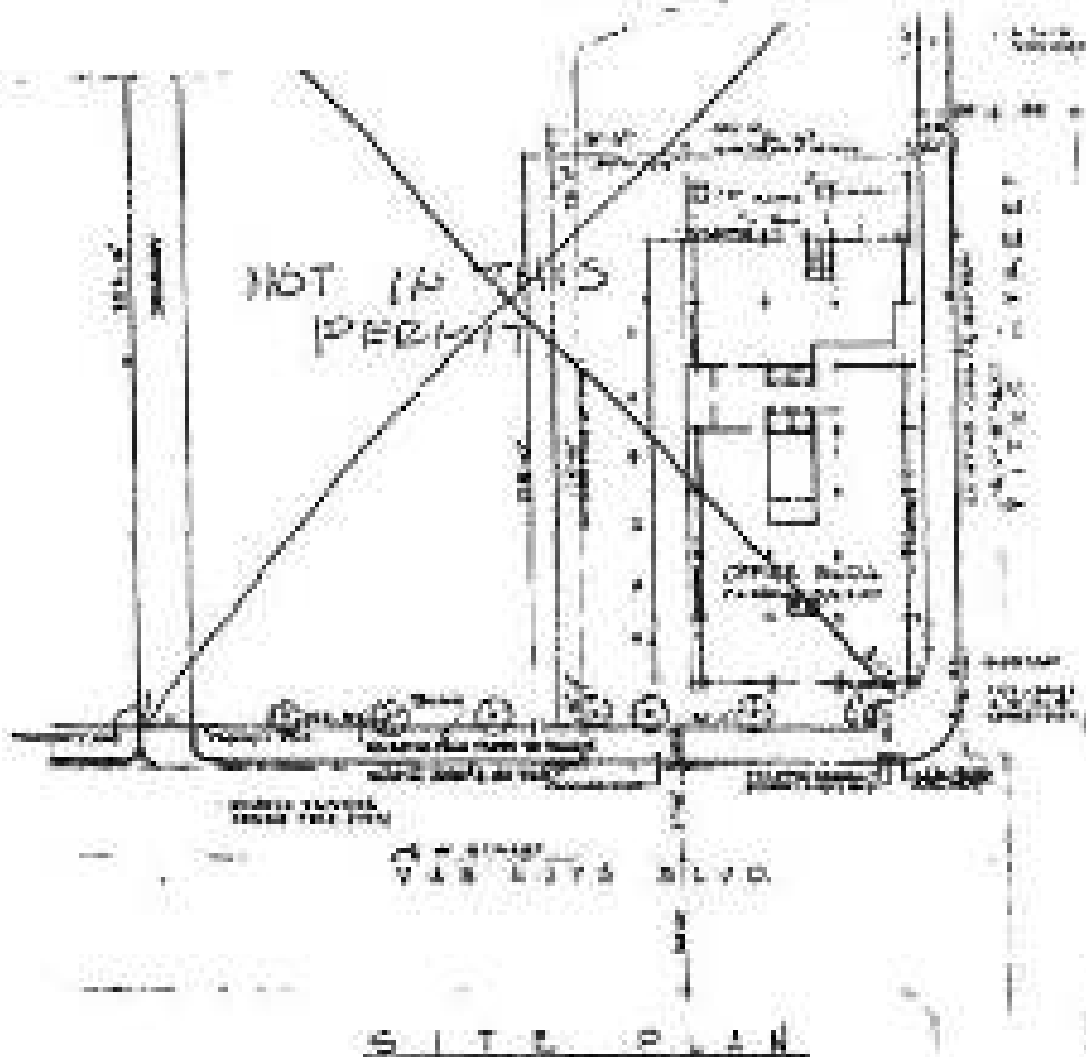
P.C. No. GRADING CRIT. SOIL CONS.

CUSTOMER USE ONLY

22-19-61-21

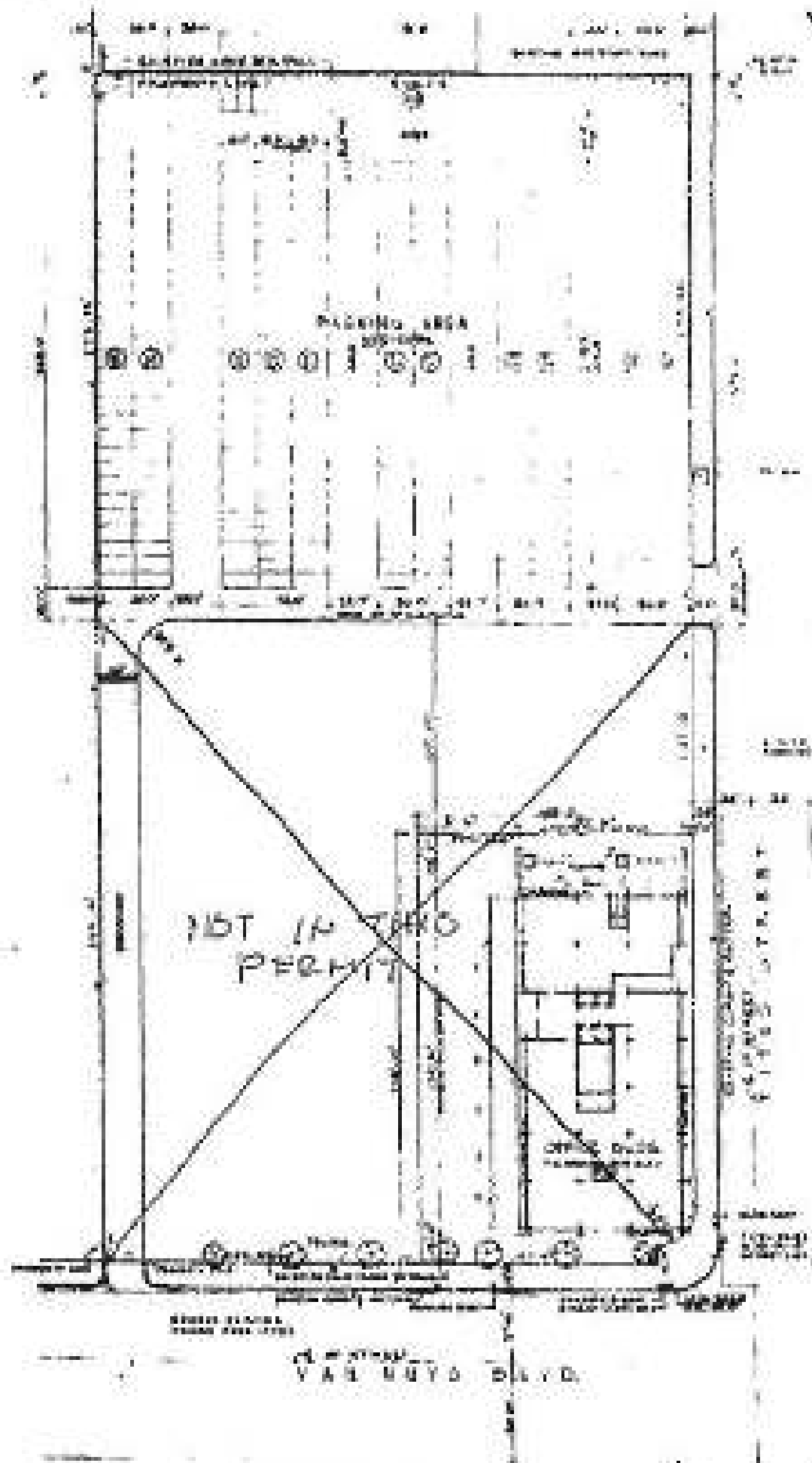
PANORAMA TOWERS
LEGAL DESCRIPTION - PARKING AREA

Lot 19 of Tract 1632, in the City and County of Los Angeles, State of California, as per map recorded in Book 22, Pages 130 and 131 of Maps, in the office of the County Recorder of said County; excepting therefrom the West 660 feet; also excepting therefrom all that portion of said Lot lying Easterly of a line parallel with and 325 feet Westerly measured at right angles to the Westerly line of Van Nuys Boulevard, 100 feet wide. Subject to that portion lying within the limits of Titus Street, 60 feet wide, and subject to easements and matters of record.



Handwritten notes:
1. Office Building
2. Parking Area





Handwritten note:
 1/14/61 1st floor plan of 1st floor
 1/14/61 2nd floor plan of 2nd floor

Handwritten letter:
 D

SITE PLAN

1 Not approved for APPLICATION TO CONSTRUCT NEW BUILDING AND FOR CERTIFICATE OF OCCUPANCY (E) Form DEPT. OF BUILDING AND SAFETY

INSTRUCTIONS: 1. Applicant to Complete Numbered Items Only. 2. Plot Plan Required on Back of Original. 19

1. LOCAL SECT.	LOT	See over for legal description	ADDRESS APPROVED	SEWER (Available) (Not Available)						
2. JOB ADDRESS	8155	Van Nuys Blvd., (PC)	7520							
3. BETWEEN CROSS STREETS		Titus St. Lanark St.	C-2-2							
4. PURPOSE OF BUILDING		Commercial Office Building	PROJ. DIST. #2-1885							
5. OWNERS NAME		William H. Brownyard & Henry C. Beck Co.	FORM /							
6. OWNER'S ADDRESS		6363 Wilshire Blvd., Los Angeles, Calif	CON. LOT X							
7. CURT. AGENT		Malton Becket F.A.I.A. C-22 BR 2881	LOT SIZE Irreg							
8. HIS FIRM		Richard H. Bradshaw SE 576 ST 5340	Over							
9. CONTRACTOR		Henry C. Beck Co. 187362(PL) OL 31PH	ROAD ALLEY /							
10. CONTRACTOR'S ADDRESS		6363 Wilshire Blvd., Los Angeles	SIDE ALLEY /							
11. SIZE OF LOT	84' x 174'	13' x 153'	NO. OF EXISTING BUILDINGS ON LOT AND USE		CRITICAL SOIL					
			NONE							
			6,000 Sq. Ft.							
			3155 Van Nuys Blvd.							
12. MATERIAL	<input type="checkbox"/> WOOD	<input checked="" type="checkbox"/> METAL	<input type="checkbox"/> CONC. BLOCK	WOOD		<input type="checkbox"/> WOOD	<input type="checkbox"/> STEEL	CEILING	CEILING	X
EXT. WALLS:	<input type="checkbox"/> STUCCO	<input type="checkbox"/> BRICK	<input type="checkbox"/> CONCRETE	CEMENT		BRICK	OTHER	OTHER	OTHER	X
13. VALUATION TO INSURE ALL NEARBY ESTABLISHMENTS REQUIRED TO OBTAIN AND USE PERMITTED		\$ 2,286,000.00	COUNTY APPROVED	J. T. Moore		APPROVED				
Approval of driveway location must be obtained from Department of Public Works before securing Building Permit.			APPROVED	Thorn		APPROVED				
I certify that in doing my work authorized hereby I will not employ any person in violation of the Labor Code of the State of California relating to workmen's compensation insurance.			CONTRACTORS VERIFIED	Thorn		CONTRACTORS VERIFIED				
Signed: <i>W. H. Brownyard</i>			PLANS APPROVED	Thorn		PLANS APPROVED				
This Form When Properly Validated is a Permit to Do the Work Described.			INSPECTOR	Thorn		INSPECTOR				

TITLE	GROUP	MAX. OCC.	P.C.	SEC. 1	AREA	S.F.	S.I.F.	O.S.	C/O																				
I	6-1	1700	1,249.75	8	2,286																								
May 18-61 22699 OK VN* #R--4 \$1,249.75																													
<table border="0"> <tr> <td>✓</td> <td>001--2-61</td> <td>4 6 1 4 4</td> <td>OK VN=88844</td> <td>K</td> <td>=</td> <td>2</td> <td>8.75</td> <td></td> <td></td> </tr> <tr> <td></td> <td>001--2-61</td> <td>4 6 1 4 5</td> <td>OK VN=88844</td> <td>K</td> <td>=</td> <td>1</td> <td>2,286.01</td> <td></td> <td></td> </tr> </table>										✓	001--2-61	4 6 1 4 4	OK VN=88844	K	=	2	8.75				001--2-61	4 6 1 4 5	OK VN=88844	K	=	1	2,286.01		
✓	001--2-61	4 6 1 4 4	OK VN=88844	K	=	2	8.75																						
	001--2-61	4 6 1 4 5	OK VN=88844	K	=	1	2,286.01																						
P.C. No. K-5714 GRADINGS CRT. SOIL CONS.																													

LEGAL DESCRIPTION

That portion of Lot 19, Tract No. 1332 in the City of Los Angeles, County of Los Angeles, State of California as per Map recorded in Book 22 Pages 130 and 131 of Maps, Records of said County described as follows:

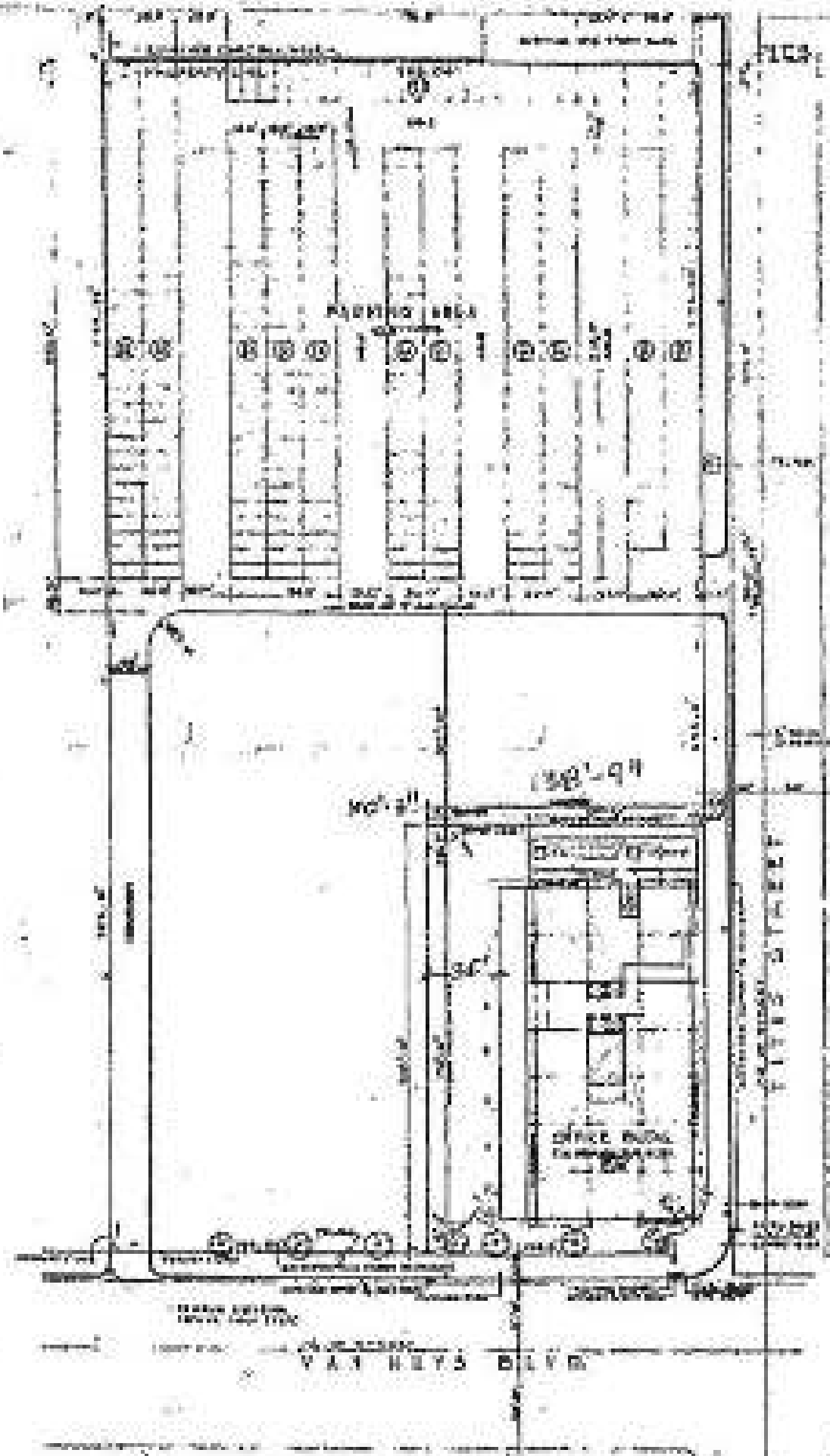
Beginning at the Northwest corner of said Lot; thence along the Northerly line of said Lot South $09^{\circ} 39' 40''$ West to a line parallel with and distant Westerly 210.00 feet measured at right angles from the Easterly line of Van Nuys Boulevard 100 feet wide; thence along said parallel line South $0^{\circ} 01' 10''$ West 160.75 feet to the intersection of said parallel line with a line bearing North $09^{\circ} 50' 56''$ West and passing thru a point in said Easterly line of Van Nuys Boulevard distant thereon South $0^{\circ} 01' 10''$ West 170.00 feet from its intersection with the Northerly line of said lot; thence South $09^{\circ} 50' 56''$ East to the Easterly line of said Lot; thence Northerly along said Easterly line to the point of beginning. Subject to that portion lying within the limits of Van Nuys Boulevard (100 feet wide). Subject to that portion lying within the limits of Titus Street (60 feet wide). Subject to easements of record.

10 29-64 C-0

Sullivan, Francis and Young
6621 Gilshire Blvd.
Beverly Hills, California

ON 45th STREET
Prepared
by
9-1-61

Robert L. ...
Doc. 44-2-9-1961




SITE PLAN
SCALE: 1/8" = 1'-0"

Address of
Building

8155 Van Nuys Blvd.

CITY OF LOS ANGELES

Certificate of Occupancy



NOTE: Any change of use or occupancy must be approved by the Department of Building and Safety. This certifies that, so far as ascertained by or made known to the undersigned, the building at the above address complies with the applicable provisions of the Municipal Code, as follows: Ch. 1, as so provided with: Ch. 9, Arts. 1, 2, 4, and 5; and with applicable requirements of State Housing Act—for following occupancies:

Issued Here. 1, 1964

Permit No. and Year VN87850/61, VN88844/61,
VN67470/64

13-story, Type I, 84' x 174' Commercial Office Building
including Coffee Shop in Basement,

G-1/G-2 Occupancy. 335 required parking spaces.

(Building shell and completed work under permits of
record to this date)

This Certificate of Occupancy issued to supersede
Certificate dated Oct. 29, 1954.

Owner Panorama Towers, Inc.
Owner's Address: 8155 Van Nuys Blvd.
Panorama City, California

J. B. COCHRANE-VP

3

APPLICATION TO ALTER - REPAIR - DEMOLISH AND FOR CERTIFICATE OF OCCUPANCY

Form B-3

CITY OF LOS ANGELES

DEPT. OF BUILDING AND SAFETY

INSTRUCTIONS: 1. Applicant to Complete Numbered Items Only. 2. Plat Plan Required on Back of Original.

1. LEGAL DESCR.	LOT	BLK.	TRACT	ADDRESS APPROVED					
	St. of Trac.	19	1532						
2. PROPERTY ADDRESS	8155 Van Nuys Blvd.			SITE MAP					
3. BETWEEN EXISTING STREETS	Titus and Lenox			1520					
4. PRESENT USE OF BUILDING	Tent for private party.			ZONE C-242					
	Tent for private party.			M-1-2					
5. OWNER'S NAME	Panorama Towers			PERM. EX.					
6. OWNER'S ADDRESS	5657 Wilshire Blvd.			INSIDE					
7. CONT. AREA	STATE LICENSE			NET					
8. LIC. EXPI.	STATE LICENSE			SET					
9. CONTRACTOR	Abbey Rents			COIL LOT					
10. CONTRACTOR'S ADDRESS	8641 Wilshire Blvd.			REF. OR.					
	Beverly Hills			LOT SIZE					
11. SIZE OF EXISTING BLDG.	STORIES	HEIGHT	NO. OF EXISTING BUILDINGS ON LOT AND USE	Upcompo. Legal					
30 x 60 tent									
8155 Van Nuys Blvd.				DISTRICT CODE					
				VN					
12. MATERIAL	WOOD <input type="checkbox"/> METAL <input type="checkbox"/> CONC. BLOCK <input type="checkbox"/> ROOF <input type="checkbox"/> WOOD <input type="checkbox"/> STEEL <input type="checkbox"/> REPTING			SPRINKLERS					
EXT. WALLS:	BRICK <input type="checkbox"/> CONCRETE <input type="checkbox"/> CMST. <input type="checkbox"/> CONC. <input type="checkbox"/> OTHER <input type="checkbox"/>			REQ'D					
13. VALIDATION BY INSURER ALL FIXED EQUIPMENT REQUIRED TO OPERATE AND FOR PROPER BUILDING.	\$ 101.00			SPECIFIED APPROVED					
14. SIDE OF APPLIC.	STORIES	HEIGHT	APPROX. GROUND						
30 x 30 tent			Grass						
15. NEW WORK	EXT. WALLS	ROOFING	PLANS CHECKED	WELL					
Enlarge tent to (30x90)				10 FT					
I certify that in doing the work authorized hereby I will not employ any person in violation of the Labor Code of the State of California relating to workmen's Compensation Insurance.			CONFORMANCE VERIFIED	SPACE					
Signed <i>Harold H. Shanberg</i>			PLANS APPROVED	PARKING					
This Form When Properly Validated is a Permit to Do the Work Described.			INSURANCE APPROVED	DECAT					
			INSPECTOR	43000					
			<i>Todal</i>	TRK WITH					
				CONT. TRCP.					
TYPE	REPLY	MAX. OCC.	P.C.	S.P.C.	G.F.I.	B.P.C.	I.F.	O.S.	C/O
tent			x	x	x	2	x	x	x

SEWER (Available) (Not Available)

CRITICAL SOIL

CASPER'S USE ONLY

067-17-61

48783

Ca 44-89687

M-1

2.00

P.C. No.

GRADING

CRIT. SOIL

CONS.

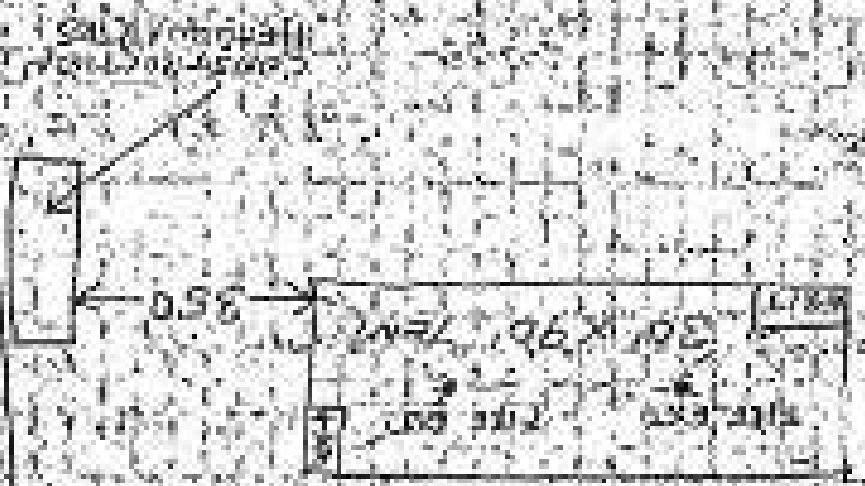
10-19-61
Randy

S

MARK

NOTE: THIS IS VACANT LOT APPROX 50' X 200'

W. VAN WYCK BLVD.



all per parcel to
use

NOT TO SCALE
1" = 200'

3

APPLICATION TO ALTER - REPAIR - DEMOLISH AND FOR CERTIFICATE OF OCCUPANCY

(R)

Form 3-3

CITY OF LOS ANGELES

DEPT. OF BUILDING AND SAFETY

INSTRUCTIONS: 1. Applicant to Complete Numbered Items Only. 2. Plat Plan Required on Back of Original.

1. LEGAL DESC.	LOT	A.C.	TRACT	ADDRESS APPROVED
	See VN 87850/1961		for legal	
2. BUILDING ADDRESS	8155 Van Nuys Blvd., P.O.			DIST. INSP. 7520
3. NEAREST CROSS STREETS	Titus AND Lanark			ZONE C-2-2
4. PRESENT USE OF BUILDING	Office Bldg.			FIRE DIST. #2
5. OWNER'S NAME	W.H. Brownyard & H.O. Beck			INSIDE / YES
6. OWNER'S ADDRESS	6363 Wilshire Blvd., L.A.			OK LOT / X
7. EXT. AREA	STATE LICENSE	PHONE		LOT SIZE Irreg
Welton Becket	FAIA C-22	BR.2-8111		
8. GEN. CONTR.	STATE LICENSE	PHONE		
Richard Bradshaw	SE 576	ST.5-3166		
9. CONTRACTOR	STATE LICENSE	PHONE		FRONT ALLEY / SIDE ALLEY /
Henry J. Beck Co.	18736A	OL.3-3841		REAR LINE
10. CONTRACTOR'S ADDRESS	6363 Wilshire Blvd., Los Angeles			
11. SIZE OF EXISTING BLDG.	STORIES	HEIGHT	NO. OF EXISTING BUILDINGS ON LOT AND USE	BLDG. AREA
84' x 174'	13	153'	(1) Under Constr.	N/O
8155 Van Nuys Blvd.				DISTRICT OFFICE VN
12. MATERIAL	<input type="checkbox"/> WOOD	<input checked="" type="checkbox"/> METAL	<input type="checkbox"/> CERAM. BLOCK	ROOF
EXT. WALLS	<input type="checkbox"/> STUCCO	<input type="checkbox"/> BRICK	<input checked="" type="checkbox"/> CONCRETE	CONST.
				<input type="checkbox"/> WOOD
				<input type="checkbox"/> STEEL
				<input type="checkbox"/> PLASTER
				<input type="checkbox"/> OTHER
				COND
13. VALUATION TO INCLUDE ALL WOOD EQUIPMENT REQUIRED TO REPAIR AND USE APPROX. IN \$	\$ 200.00			VALUATION APPROVED Naimark
14. SIDE OF ADDITION	STORIES	HEIGHT	APPLICATION CHECKED	
None				
15. NEW WORK: EXT. WALLS	POPPING			PLANS CHECKED
Stair Change between 1st & 2nd Floor				CONDITIONS CHECKED
I certify that in doing the work authorized hereby I will not employ any person in violation of the Labor Code of the State of California relating to workman's compensation insurance.				PLANS RECHECKED
Signed <i>Donis Morales</i>				NO DISTRICT APPROVED
This Form When Properly Validated is a Permit to Do the Work Described.				INSPECTOR
				37850 VN/61
				DIST. INSP.

SEWER (Available) (Not Available)

CRITICAL SOIL

TYPE	GROUP	MAX. WIND	P.C.	S.P.C.	S.P.L.	S.P.	I.P.	O.S.	C/O
I	G-1	N/C	1.00			2.00			

CUSTOMER USE ONLY

NOV-2-61 5 14 22 Ca VN-90689 K=2 1.00
 NOV-2-61 5 14 23 Ca VN-90689 K=1 2.00

3

APPLICATION TO ALTER-REPAIR-DEMOLISH AND FOR CERTIFICATE OF OCCUPANCY

SD-100 (04)

OFF. OF LAB. SAFETY

OFF. OF BUILDING AND SAFETY

INSTRUCTIONS

- 1. Applied to Complete Hazardous Waste Ord.
2. Fee Form Returned on Back of Original

APPROVAL DATE

12-27

Form with fields for project name, address, owner, and various checkboxes. Includes handwritten notes like 'No Legal Access' and 'One Office Building'.

Handwritten notes and numbers: 03578, 22346, 24.00

STATEMENT OF RESPONSIBILITY

I certify that in doing the work authorized herein, I will not violate any provision of the Labor Code of the State of California relating to workers' compensation insurance.
This work is an application for inspection, the contractor shall have an approved or an authorized number of the work available herein. This person does not authorize or permit, nor shall it be construed as authorizing or permitting the violator or failure to comply with any applicable law, whether the City of Los Angeles, nor any board, department, division or employee thereof, make any statement as to be responsible for the performance or results of any work authorized herein at the condition of the property or lot upon which such work is performed.
San Fran. P. 00228 L.A.M.C.C.

Table with 3 columns: Description of Program/Job, How, and Date. Rows include items like 'Remove old floor', 'Install new floor', 'Painting', etc.

3

13

APPLICATION TO ALTER - REPAIR - DEMOLISH AND FOR CERTIFICATE OF OCCUPANCY

Form B-3

CITY OF LOS ANGELES

DEPT. OF BUILDING AND SAFETY

INSTRUCTIONS: 1. Applicant to Complete Numbered Items Only. 2. Plot Plan Required on Back of Original.

1. LOCAL SEWER	LOT	BLK.	TRACED	ADDRESS APPLICANT
				See VN 81/1804
2. BUSINESS ADDRESS	8155 Van Nuys Blvd.			REF. MAP 75-20
3. BETWEEN CROSS STREETS	Titus St. and Lanark St.			ZONE L-2-2
4. PRESENT USE OF BUILDING	Commercial Office Bldg.			FIRE DIST. 2
5. OWNER'S NAME	William H. Brownyard			PHONE TR 35957
6. OWNER'S ADDRESS	8155 Van Nuys Blvd.			SEC. COR. L-2
7. GEN. ARCH.	WELTON BECKET & ASSOC.			STATE LICENSE 6-22 PHONE BR 28811
8. SEC. ENGR.	Richard Bradshaw			STATE LICENSE SE 576 PHONE TR 31584
9. CONTRACTOR	Henry C. Beck Co.			STATE LICENSE 187362(B1) PHONE TR 35957
10. CONTRACTOR'S ADDRESS	8155 Van Nuys Blvd.			REAR ALLEY SIDE ALLEY BLOCK, COR. Y
11. SIZE OF EXISTING BLDG.	STORIES	HEIGHT	NO. OF EXISTING BUILDINGS ON LOT AND USE	BLDG. AREA
84 x 174	13	153	(1) under Coast	N/C
3 8155 Van Nuys Blvd.				DISTRICT OFFICE VN
12. MATERIAL	<input type="checkbox"/> WOOD	<input checked="" type="checkbox"/> METAL	<input type="checkbox"/> CONG. BLOCK	STEELWORK
EXT. WALLS:	<input type="checkbox"/> STUCCO	<input type="checkbox"/> BRICK	<input checked="" type="checkbox"/> CONCRETE	<input type="checkbox"/> CORR. METAL
13. ESTIMATE TO INCLUDE ALL FIXES	\$10,000			VALUATION APPROVAL
EQUIPMENT REQUIRED TO OPERATE AND USE PROPOSED BUILDING.	\$100,000			Planned
14. SIZE OF ADDITION	STORIES	HEIGHT	APPLICABLE DISTRICT	APPROVALS
None	-	15	Planned	
15. NEW WORK	EXT. WALLS	ROOFING	PLANS CHECKED	DRILL UNITS
(Specify)	None	None	Planned	
(1) Stair to basement, increase 13th floor load, & clear height. (150')				SEWER LESS WORKED APPROVALS
I certify that in doing the work authorized hereby I will not employ any person in violation of the Labor Code of the State of California relating to workmen's compensation insurance.				SPRINK. PACKING N/C
Signed <u>Henry C. Beck</u>				BLDG. PERM. N/C
This form when properly validated is a permit to do the work described.				FILE WITH 87850 N/C
				CONC. PERM.

SEWER (Available) (Not Available)

CRITICAL SOIL

CUSTOMER USE ONLY

NOV-29-61 55094 CR VN • L-2 21.00

DEC-28-61 58482 CR VN • 93167 M-1 42.00

P.C. No. 7047 GRADING CRIT. SOIL CONS.

3 13

APPLICATION TO ALTER - REPAIR - DEMOLISH AND FOR CERTIFICATE OF OCCUPANCY

Form B-3

CITY OF LOS ANGELES

DEPT. OF BUILDING AND SAFETY

INSTRUCTIONS: 1. Applicant to Complete Numbered Items Only. 2. Plot Plan Required on Back of Original.

1. MAP, BLOCK, LOT	BLK.	TRACT	ADDRESS APPROVED
10		123 Sec 174 / 85544	
2. BUILDING ADDRESS	8155 Van Nuys Blvd.		CITY MAP 7520
3. BETWEEN CROSS STREETS	Titus St. ME. Lanark St.		ZONE L-2-2
4. PRESENT USE OF BUILDING	Commercial Office Bldg.		FORM DIST. 2 SW
5. OWNER'S NAME	William H. Brownyard		TR 35957
6. OWNER'S ADDRESS	8155 Van Nuys Blvd. Encino City		FORM DIST. 2 SW
7. CERT. ARCH.	STATE LICENSE	PHONE	FORM DIST. 2 SW
WELTON BECKET & ASSOC.	6-22	BR 28811	
8. DEC. ENG.	STATE LICENSE	PHONE	
Richard Bradshaw	SR 576	TR 31584	
9. CONTRACTOR	STATE LICENSE	PHONE	
Henry C. Beck Co.	187362(B1)	TR 35957	
10. CONTRACTOR'S ADDRESS	8155 Van Nuys Blvd.		
11. SIZE OF EXISTING BLDG.	STORIES	HEIGHT	NO. OF EXISTING BUILDINGS ON LOT AND BLDG.
84 x 174	13	153	(1) Under Coast
12. MATERIAL	WOOD <input type="checkbox"/> METAL <input checked="" type="checkbox"/> CONCR. BLOCK <input type="checkbox"/>		ROOF
EXT. WALLS	STUCCO <input type="checkbox"/> BRICK <input type="checkbox"/> CONCRETE <input checked="" type="checkbox"/>		WOOD <input type="checkbox"/> STEEL <input type="checkbox"/> ROOFING
13. VALIDATION TO INCLUDE ALL FEES	\$100,000		APPLICANTS
14. SIZE OF ADDITION	STORIES	HEIGHT	APPLICANTS
15. NEW WORK	EXT. WALLS	ROOFING	APPLICANTS
Interior partitions & finish	None	None	APPLICANTS

I certify that in doing the work authorized hereby I will not employ any person in violation of the Labor Code of the State of California relating to workmen's compensation insurance.

Signed Robert Morales

This Form When Properly Validated is a Permit to Do the Work Described.

TYP	GROUP	VAL. BY	P.C.	S.P.C.	S.P.I.	S.P.	S.I.F.	O.S.	CAD
1	1	1/6	123	30		247			

CASHMENTS USE ONLY	NOV-29-61	55095	OK VN*	L-2	123.50
	DEC-28-61	58483	OK VN*93168	M-1	247.00

P.C. No. 7046 GRADING CRIT. SOIL CONS.

SEWER (Available) (Not Available)

CRITICAL SOIL

INSTRUCTIONS: Applied to Complete Numbered Items Only.

1. TITLE (TYPE)	OR	SA	TRD	EST. NO.	EST. COST
	FRAC. 19			1532	1218.00
2. PROPERTY (LOT OR ADDRESS)	Office			NEW LOT OR ADDRESS	DATE
3. ADDRESS	8155 Van Nuys Blvd., Panorama City, Calif.				
4. PREVIOUS RECORDS	Third Street			Lanark Avenue	DATE
5. APPLICANT	Bank Company			782-1838	DATE
6. DESCRPTION	0155 Van Nuys Blvd., Panorama City, Calif.				No Legal
7. ZONING					ADD
8. DISTRICT (ADDRESS)					
9. DISTRICT					
10. WORK (TYPE)	ALTER				Interior
11. AREA OF EXISTING WORK	TO BE ADDED	TO BE REMOVED	NO. OF BUILDING UNITS TO BE ADDED	NO. OF BUILDING UNITS TO BE REMOVED	DATE
	175 sq. ft.	00	12	00	One Office Building
12. ADDITIONAL WORK TO BE DONE					DATE
13. TYPE OF WORK					Interior Alter. Only
14. TYPE OF WORK					11-145 93.

3

15. TOTAL ESTIMATED COST	\$1,700
16. TYPE OF PERMIT	Interior Alter. Only
17. NAME OF CONTRACTOR	W.C. and Bernice Martinez (self)
18. NAME OF ARCHITECT	
19. NAME OF ENGINEER	
20. NAME OF PLUMBER	
21. NAME OF ELECTRICIAN	
22. NAME OF MECHANICAL ENGINEER	
23. NAME OF PAINTER	
24. NAME OF OTHER TRADESMAN	

STATEMENT OF RESPONSIBILITY

I certify that in doing the work authorized hereby I will not employ any person in violation of the Labor Code of the State of California relating to contractor's compensation structure.

This permit is an application for inspection. The issuance of such a permit is not an approval or an authorization of the work specified hereby. This permit does not authorize or certify that shall be performed or maintained or continued or altered or altered or altered in any way, any applicable law. Neither the City of Los Angeles, nor any other department, officer or employee thereof shall be responsible for the performance or results of any work authorized hereby, or the condition of the property or any work which has been performed.

Name	<i>[Signature]</i>
Address	
City	
State	

Division of Enforcement	APPROVED (Stamp)	Date	<i>[Signature]</i>
Division of Building	APPROVED (Stamp)	Date	
Division of Mechanical	APPROVED (Stamp)	Date	
Division of Electrical	APPROVED (Stamp)	Date	
Division of Plumbing	APPROVED (Stamp)	Date	
Division of Fire	APPROVED (Stamp)	Date	
Division of Public Works	APPROVED (Stamp)	Date	

INSTRUCTIONS: Applicant to Complete Mechanical Form Only.

1. APPLICANT'S NAME	2. TYPE OF WORK	3. DATE OF WORK	4. PERMITS	5. FEES
1. APPLICANT'S NAME Office	2. TYPE OF WORK 1100	3. DATE OF WORK 1938	4. PERMITS None	5. FEES \$100.00
6. ADDRESS OF PROJECT 1155 Van Nuys Boulevard, Burbank City, Ca.	7. APPLICANT'S ADDRESS 1155 Van Nuys Boulevard, Burbank City, Ca.	8. APPLICANT'S PHONE 782-1848	9. APPLICANT'S BUSINESS None	10. APPLICANT'S SIGNATURE <i>[Signature]</i>
11. APPLICANT'S TITLE Owner	12. APPLICANT'S OCCUPATION None	13. APPLICANT'S EDUCATION None	14. APPLICANT'S EXPERIENCE None	15. APPLICANT'S REFERENCES None
16. APPLICANT'S CONTACT PERSON None	17. APPLICANT'S CONTACT ADDRESS None	18. APPLICANT'S CONTACT PHONE None	19. APPLICANT'S CONTACT BUSINESS None	20. APPLICANT'S CONTACT SIGNATURE None
21. APPLICANT'S CONTACT TITLE None	22. APPLICANT'S CONTACT OCCUPATION None	23. APPLICANT'S CONTACT EDUCATION None	24. APPLICANT'S CONTACT EXPERIENCE None	25. APPLICANT'S CONTACT REFERENCES None
26. APPLICANT'S CONTACT ADDRESS None	27. APPLICANT'S CONTACT PHONE None	28. APPLICANT'S CONTACT BUSINESS None	29. APPLICANT'S CONTACT SIGNATURE None	30. APPLICANT'S CONTACT TITLE None
31. APPLICANT'S CONTACT OCCUPATION None	32. APPLICANT'S CONTACT EDUCATION None	33. APPLICANT'S CONTACT EXPERIENCE None	34. APPLICANT'S CONTACT REFERENCES None	35. APPLICANT'S CONTACT ADDRESS None
36. APPLICANT'S CONTACT PHONE None	37. APPLICANT'S CONTACT BUSINESS None	38. APPLICANT'S CONTACT SIGNATURE None	39. APPLICANT'S CONTACT TITLE None	40. APPLICANT'S CONTACT OCCUPATION None
41. APPLICANT'S CONTACT EDUCATION None	42. APPLICANT'S CONTACT EXPERIENCE None	43. APPLICANT'S CONTACT REFERENCES None	44. APPLICANT'S CONTACT ADDRESS None	45. APPLICANT'S CONTACT PHONE None
46. APPLICANT'S CONTACT BUSINESS None	47. APPLICANT'S CONTACT SIGNATURE None	48. APPLICANT'S CONTACT TITLE None	49. APPLICANT'S CONTACT OCCUPATION None	50. APPLICANT'S CONTACT EDUCATION None
51. APPLICANT'S CONTACT EXPERIENCE None	52. APPLICANT'S CONTACT REFERENCES None	53. APPLICANT'S CONTACT ADDRESS None	54. APPLICANT'S CONTACT PHONE None	55. APPLICANT'S CONTACT BUSINESS None
56. APPLICANT'S CONTACT SIGNATURE None	57. APPLICANT'S CONTACT TITLE None	58. APPLICANT'S CONTACT OCCUPATION None	59. APPLICANT'S CONTACT EDUCATION None	60. APPLICANT'S CONTACT EXPERIENCE None
61. APPLICANT'S CONTACT REFERENCES None	62. APPLICANT'S CONTACT ADDRESS None	63. APPLICANT'S CONTACT PHONE None	64. APPLICANT'S CONTACT BUSINESS None	65. APPLICANT'S CONTACT SIGNATURE None
66. APPLICANT'S CONTACT TITLE None	67. APPLICANT'S CONTACT OCCUPATION None	68. APPLICANT'S CONTACT EDUCATION None	69. APPLICANT'S CONTACT EXPERIENCE None	70. APPLICANT'S CONTACT REFERENCES None
71. APPLICANT'S CONTACT ADDRESS None	72. APPLICANT'S CONTACT PHONE None	73. APPLICANT'S CONTACT BUSINESS None	74. APPLICANT'S CONTACT SIGNATURE None	75. APPLICANT'S CONTACT TITLE None
76. APPLICANT'S CONTACT OCCUPATION None	77. APPLICANT'S CONTACT EDUCATION None	78. APPLICANT'S CONTACT EXPERIENCE None	79. APPLICANT'S CONTACT REFERENCES None	80. APPLICANT'S CONTACT ADDRESS None
81. APPLICANT'S CONTACT PHONE None	82. APPLICANT'S CONTACT BUSINESS None	83. APPLICANT'S CONTACT SIGNATURE None	84. APPLICANT'S CONTACT TITLE None	85. APPLICANT'S CONTACT OCCUPATION None
86. APPLICANT'S CONTACT EDUCATION None	87. APPLICANT'S CONTACT EXPERIENCE None	88. APPLICANT'S CONTACT REFERENCES None	89. APPLICANT'S CONTACT ADDRESS None	90. APPLICANT'S CONTACT PHONE None
91. APPLICANT'S CONTACT BUSINESS None	92. APPLICANT'S CONTACT SIGNATURE None	93. APPLICANT'S CONTACT TITLE None	94. APPLICANT'S CONTACT OCCUPATION None	95. APPLICANT'S CONTACT EDUCATION None
96. APPLICANT'S CONTACT EXPERIENCE None	97. APPLICANT'S CONTACT REFERENCES None	98. APPLICANT'S CONTACT ADDRESS None	99. APPLICANT'S CONTACT PHONE None	100. APPLICANT'S CONTACT BUSINESS None
101. APPLICANT'S CONTACT SIGNATURE None	102. APPLICANT'S CONTACT TITLE None	103. APPLICANT'S CONTACT OCCUPATION None	104. APPLICANT'S CONTACT EDUCATION None	105. APPLICANT'S CONTACT EXPERIENCE None
106. APPLICANT'S CONTACT REFERENCES None	107. APPLICANT'S CONTACT ADDRESS None	108. APPLICANT'S CONTACT PHONE None	109. APPLICANT'S CONTACT BUSINESS None	110. APPLICANT'S CONTACT SIGNATURE None
111. APPLICANT'S CONTACT TITLE None	112. APPLICANT'S CONTACT OCCUPATION None	113. APPLICANT'S CONTACT EDUCATION None	114. APPLICANT'S CONTACT EXPERIENCE None	115. APPLICANT'S CONTACT REFERENCES None
116. APPLICANT'S CONTACT ADDRESS None	117. APPLICANT'S CONTACT PHONE None	118. APPLICANT'S CONTACT BUSINESS None	119. APPLICANT'S CONTACT SIGNATURE None	120. APPLICANT'S CONTACT TITLE None
121. APPLICANT'S CONTACT OCCUPATION None	122. APPLICANT'S CONTACT EDUCATION None	123. APPLICANT'S CONTACT EXPERIENCE None	124. APPLICANT'S CONTACT REFERENCES None	125. APPLICANT'S CONTACT ADDRESS None
126. APPLICANT'S CONTACT PHONE None	127. APPLICANT'S CONTACT BUSINESS None	128. APPLICANT'S CONTACT SIGNATURE None	129. APPLICANT'S CONTACT TITLE None	130. APPLICANT'S CONTACT OCCUPATION None
131. APPLICANT'S CONTACT EDUCATION None	132. APPLICANT'S CONTACT EXPERIENCE None	133. APPLICANT'S CONTACT REFERENCES None	134. APPLICANT'S CONTACT ADDRESS None	135. APPLICANT'S CONTACT PHONE None
136. APPLICANT'S CONTACT BUSINESS None	137. APPLICANT'S CONTACT SIGNATURE None	138. APPLICANT'S CONTACT TITLE None	139. APPLICANT'S CONTACT OCCUPATION None	140. APPLICANT'S CONTACT EDUCATION None
141. APPLICANT'S CONTACT EXPERIENCE None	142. APPLICANT'S CONTACT REFERENCES None	143. APPLICANT'S CONTACT ADDRESS None	144. APPLICANT'S CONTACT PHONE None	145. APPLICANT'S CONTACT BUSINESS None
146. APPLICANT'S CONTACT SIGNATURE None	147. APPLICANT'S CONTACT TITLE None	148. APPLICANT'S CONTACT OCCUPATION None	149. APPLICANT'S CONTACT EDUCATION None	150. APPLICANT'S CONTACT EXPERIENCE None
151. APPLICANT'S CONTACT REFERENCES None	152. APPLICANT'S CONTACT ADDRESS None	153. APPLICANT'S CONTACT PHONE None	154. APPLICANT'S CONTACT BUSINESS None	155. APPLICANT'S CONTACT SIGNATURE None
156. APPLICANT'S CONTACT TITLE None	157. APPLICANT'S CONTACT OCCUPATION None	158. APPLICANT'S CONTACT EDUCATION None	159. APPLICANT'S CONTACT EXPERIENCE None	160. APPLICANT'S CONTACT REFERENCES None
161. APPLICANT'S CONTACT ADDRESS None	162. APPLICANT'S CONTACT PHONE None	163. APPLICANT'S CONTACT BUSINESS None	164. APPLICANT'S CONTACT SIGNATURE None	165. APPLICANT'S CONTACT TITLE None
166. APPLICANT'S CONTACT OCCUPATION None	167. APPLICANT'S CONTACT EDUCATION None	168. APPLICANT'S CONTACT EXPERIENCE None	169. APPLICANT'S CONTACT REFERENCES None	170. APPLICANT'S CONTACT ADDRESS None
171. APPLICANT'S CONTACT PHONE None	172. APPLICANT'S CONTACT BUSINESS None	173. APPLICANT'S CONTACT SIGNATURE None	174. APPLICANT'S CONTACT TITLE None	175. APPLICANT'S CONTACT OCCUPATION None
176. APPLICANT'S CONTACT EDUCATION None	177. APPLICANT'S CONTACT EXPERIENCE None	178. APPLICANT'S CONTACT REFERENCES None	179. APPLICANT'S CONTACT ADDRESS None	180. APPLICANT'S CONTACT PHONE None
181. APPLICANT'S CONTACT BUSINESS None	182. APPLICANT'S CONTACT SIGNATURE None	183. APPLICANT'S CONTACT TITLE None	184. APPLICANT'S CONTACT OCCUPATION None	185. APPLICANT'S CONTACT EDUCATION None
186. APPLICANT'S CONTACT EXPERIENCE None	187. APPLICANT'S CONTACT REFERENCES None	188. APPLICANT'S CONTACT ADDRESS None	189. APPLICANT'S CONTACT PHONE None	190. APPLICANT'S CONTACT BUSINESS None
191. APPLICANT'S CONTACT SIGNATURE None	192. APPLICANT'S CONTACT TITLE None	193. APPLICANT'S CONTACT OCCUPATION None	194. APPLICANT'S CONTACT EDUCATION None	195. APPLICANT'S CONTACT EXPERIENCE None
196. APPLICANT'S CONTACT REFERENCES None	197. APPLICANT'S CONTACT ADDRESS None	198. APPLICANT'S CONTACT PHONE None	199. APPLICANT'S CONTACT BUSINESS None	200. APPLICANT'S CONTACT SIGNATURE None
201. APPLICANT'S CONTACT TITLE None	202. APPLICANT'S CONTACT OCCUPATION None	203. APPLICANT'S CONTACT EDUCATION None	204. APPLICANT'S CONTACT EXPERIENCE None	205. APPLICANT'S CONTACT REFERENCES None
206. APPLICANT'S CONTACT ADDRESS None	207. APPLICANT'S CONTACT PHONE None	208. APPLICANT'S CONTACT BUSINESS None	209. APPLICANT'S CONTACT SIGNATURE None	210. APPLICANT'S CONTACT TITLE None
211. APPLICANT'S CONTACT OCCUPATION None	212. APPLICANT'S CONTACT EDUCATION None	213. APPLICANT'S CONTACT EXPERIENCE None	214. APPLICANT'S CONTACT REFERENCES None	215. APPLICANT'S CONTACT ADDRESS None
216. APPLICANT'S CONTACT PHONE None	217. APPLICANT'S CONTACT BUSINESS None	218. APPLICANT'S CONTACT SIGNATURE None	219. APPLICANT'S CONTACT TITLE None	220. APPLICANT'S CONTACT OCCUPATION None
221. APPLICANT'S CONTACT EDUCATION None	222. APPLICANT'S CONTACT EXPERIENCE None	223. APPLICANT'S CONTACT REFERENCES None	224. APPLICANT'S CONTACT ADDRESS None	225. APPLICANT'S CONTACT PHONE None
226. APPLICANT'S CONTACT BUSINESS None	227. APPLICANT'S CONTACT SIGNATURE None	228. APPLICANT'S CONTACT TITLE None	229. APPLICANT'S CONTACT OCCUPATION None	230. APPLICANT'S CONTACT EDUCATION None
231. APPLICANT'S CONTACT EXPERIENCE None	232. APPLICANT'S CONTACT REFERENCES None	233. APPLICANT'S CONTACT ADDRESS None	234. APPLICANT'S CONTACT PHONE None	235. APPLICANT'S CONTACT BUSINESS None
236. APPLICANT'S CONTACT SIGNATURE None	237. APPLICANT'S CONTACT TITLE None	238. APPLICANT'S CONTACT OCCUPATION None	239. APPLICANT'S CONTACT EDUCATION None	240. APPLICANT'S CONTACT EXPERIENCE None
241. APPLICANT'S CONTACT REFERENCES None	242. APPLICANT'S CONTACT ADDRESS None	243. APPLICANT'S CONTACT PHONE None	244. APPLICANT'S CONTACT BUSINESS None	245. APPLICANT'S CONTACT SIGNATURE None
246. APPLICANT'S CONTACT TITLE None	247. APPLICANT'S CONTACT OCCUPATION None	248. APPLICANT'S CONTACT EDUCATION None	249. APPLICANT'S CONTACT EXPERIENCE None	250. APPLICANT'S CONTACT REFERENCES None
251. APPLICANT'S CONTACT ADDRESS None	252. APPLICANT'S CONTACT PHONE None	253. APPLICANT'S CONTACT BUSINESS None	254. APPLICANT'S CONTACT SIGNATURE None	255. APPLICANT'S CONTACT TITLE None
256. APPLICANT'S CONTACT OCCUPATION None	257. APPLICANT'S CONTACT EDUCATION None	258. APPLICANT'S CONTACT EXPERIENCE None	259. APPLICANT'S CONTACT REFERENCES None	260. APPLICANT'S CONTACT ADDRESS None
261. APPLICANT'S CONTACT PHONE None	262. APPLICANT'S CONTACT BUSINESS None	263. APPLICANT'S CONTACT SIGNATURE None	264. APPLICANT'S CONTACT TITLE None	265. APPLICANT'S CONTACT OCCUPATION None
266. APPLICANT'S CONTACT EDUCATION None	267. APPLICANT'S CONTACT EXPERIENCE None	268. APPLICANT'S CONTACT REFERENCES None	269. APPLICANT'S CONTACT ADDRESS None	270. APPLICANT'S CONTACT PHONE None
271. APPLICANT'S CONTACT BUSINESS None	272. APPLICANT'S CONTACT SIGNATURE None	273. APPLICANT'S CONTACT TITLE None	274. APPLICANT'S CONTACT OCCUPATION None	275. APPLICANT'S CONTACT EDUCATION None
276. APPLICANT'S CONTACT EXPERIENCE None	277. APPLICANT'S CONTACT REFERENCES None	278. APPLICANT'S CONTACT ADDRESS None	279. APPLICANT'S CONTACT PHONE None	280. APPLICANT'S CONTACT BUSINESS None
281. APPLICANT'S CONTACT SIGNATURE None	282. APPLICANT'S CONTACT TITLE None	283. APPLICANT'S CONTACT OCCUPATION None	284. APPLICANT'S CONTACT EDUCATION None	285. APPLICANT'S CONTACT EXPERIENCE None
286. APPLICANT'S CONTACT REFERENCES None	287. APPLICANT'S CONTACT ADDRESS None	288. APPLICANT'S CONTACT PHONE None	289. APPLICANT'S CONTACT BUSINESS None	290. APPLICANT'S CONTACT SIGNATURE None
291. APPLICANT'S CONTACT TITLE None	292. APPLICANT'S CONTACT OCCUPATION None	293. APPLICANT'S CONTACT EDUCATION None	294. APPLICANT'S CONTACT EXPERIENCE None	295. APPLICANT'S CONTACT REFERENCES None
296. APPLICANT'S CONTACT ADDRESS None	297. APPLICANT'S CONTACT PHONE None	298. APPLICANT'S CONTACT BUSINESS None	299. APPLICANT'S CONTACT SIGNATURE None	300. APPLICANT'S CONTACT TITLE None

3
 1155 Van Nuys Boulevard, Burbank City, Ca.
 \$1,000
 New Partition - 11th Floor

STATEMENT OF RESPONSIBILITY
 I hereby state in doing the work authorized hereby I will not employ any person in violation of the Labor Code of the State of California to create, or maintain or perpetuate, any liability.

This permit is an authorization by the City of Los Angeles, California, to do the work authorized by the permit. The permit does not authorize or permit, nor shall it be construed as authorization or permission of the City of Los Angeles, California, to do any work which is not authorized by the permit. The City of Los Angeles, California, shall not be responsible for the consequences or results of any work authorized hereby, or the condition of the property or premises which are the result of any work authorized hereby.

Name of Licensee	APPLICANT'S SIGNATURE		City Engineer
	NAME	APPLICANT'S ADDRESS	
Address	APPLICANT'S ADDRESS	APPLICANT'S PHONE	APPLICANT'S BUSINESS
	APPLICANT'S ADDRESS	APPLICANT'S PHONE	
Business	APPLICANT'S BUSINESS	APPLICANT'S SIGNATURE	APPLICANT'S TITLE
Phone	APPLICANT'S PHONE	APPLICANT'S ADDRESS	APPLICANT'S BUSINESS
Funding	APPLICANT'S FUNDING	APPLICANT'S SIGNATURE	APPLICANT'S TITLE
Permit	APPLICANT'S PERMIT	APPLICANT'S ADDRESS	APPLICANT'S BUSINESS
Notes	APPLICANT'S NOTES	APPLICANT'S SIGNATURE	APPLICANT'S TITLE

AP-11-34 8:11:08 E :837182 T=18K 13:00

3

APPLICATION TO ALTER - REPAIR - DEMOLISH
AND FOR CERTIFICATE OF OCCUPANCY

SECTION 93

INTRODUCTIONS		Applicant to Complete Numbered Items 1-3 1. If Not Applicable, or Check of Original			<input checked="checked" type="checkbox"/> 1-1 <input type="checkbox"/> 1-2
1. TYPE OF WORK	FOR	BY	BY		NO. OF PERMITS
1. PROJECT OR WORK ORDER NO.			No. Legal		7550
1.1.3. DESCRIBE			NO. LIST OF PERMITS		0-2-0
1.1.4. ADDRESS	8155 Van Nuys Blvd., Panorama City, Calif.			NO. PERMITS	2
1.1.5. ADDRESS OF OFFICE	Address of Applicant	Address of Applicant			NO. PERMITS
1.1.6. CONTACT PERSON	Raymond G. Bush Company	782-1005			NO. PERMITS
1.1.7. ADDRESS OF OFFICE	8155 Van Nuys Blvd., Panorama City, Calif.			NO. PERMITS	0
1.1.8. ADDRESS	Panorama City, Calif.			NO. PERMITS	0
1.1.9. ADDRESS	Panorama City, Calif.			NO. PERMITS	0
2. OWNER	OWNER'S NAME (PRINT)			ADDRESS	
	OWNER				
3. TYPE OF BUILDING	TYPE	FLOOR	NO. OF SQUARE FEET OF FLOOR		PERMITS
	13		950,000 sq. ft.		Interior Add. Only
4. NUMBER OF UNITS					NO. PERMITS
5. NUMBER					NO. PERMITS
6. NUMBER					NO. PERMITS
7. TYPE OF WORK	4th & 5th Floor - interior partitions				NO. PERMITS
8. TYPE OF WORK	3,500 sq. ft.				NO. PERMITS
9. TYPE OF WORK	Office				NO. PERMITS
10. TYPE OF WORK	I				NO. PERMITS
11. TYPE OF WORK	6-1/8-2				NO. PERMITS
12. TYPE OF WORK	N/A				NO. PERMITS
13. TYPE OF WORK	N/A				NO. PERMITS
14. TYPE OF WORK	N/A				NO. PERMITS
15. TYPE OF WORK	N/A				NO. PERMITS
16. TYPE OF WORK	N/A				NO. PERMITS
17. TYPE OF WORK	N/A				NO. PERMITS
18. TYPE OF WORK	N/A				NO. PERMITS
19. TYPE OF WORK	N/A				NO. PERMITS
20. TYPE OF WORK	N/A				NO. PERMITS
21. TYPE OF WORK	N/A				NO. PERMITS
22. TYPE OF WORK	N/A				NO. PERMITS
23. TYPE OF WORK	N/A				NO. PERMITS
24. TYPE OF WORK	N/A				NO. PERMITS
25. TYPE OF WORK	N/A				NO. PERMITS
26. TYPE OF WORK	N/A				NO. PERMITS
27. TYPE OF WORK	N/A				NO. PERMITS
28. TYPE OF WORK	N/A				NO. PERMITS
29. TYPE OF WORK	N/A				NO. PERMITS
30. TYPE OF WORK	N/A				NO. PERMITS
31. TYPE OF WORK	N/A				NO. PERMITS
32. TYPE OF WORK	N/A				NO. PERMITS
33. TYPE OF WORK	N/A				NO. PERMITS
34. TYPE OF WORK	N/A				NO. PERMITS
35. TYPE OF WORK	N/A				NO. PERMITS
36. TYPE OF WORK	N/A				NO. PERMITS
37. TYPE OF WORK	N/A				NO. PERMITS
38. TYPE OF WORK	N/A				NO. PERMITS
39. TYPE OF WORK	N/A				NO. PERMITS
40. TYPE OF WORK	N/A				NO. PERMITS
41. TYPE OF WORK	N/A				NO. PERMITS
42. TYPE OF WORK	N/A				NO. PERMITS
43. TYPE OF WORK	N/A				NO. PERMITS
44. TYPE OF WORK	N/A				NO. PERMITS
45. TYPE OF WORK	N/A				NO. PERMITS
46. TYPE OF WORK	N/A				NO. PERMITS
47. TYPE OF WORK	N/A				NO. PERMITS
48. TYPE OF WORK	N/A				NO. PERMITS
49. TYPE OF WORK	N/A				NO. PERMITS
50. TYPE OF WORK	N/A				NO. PERMITS
51. TYPE OF WORK	N/A				NO. PERMITS
52. TYPE OF WORK	N/A				NO. PERMITS
53. TYPE OF WORK	N/A				NO. PERMITS
54. TYPE OF WORK	N/A				NO. PERMITS
55. TYPE OF WORK	N/A				NO. PERMITS
56. TYPE OF WORK	N/A				NO. PERMITS
57. TYPE OF WORK	N/A				NO. PERMITS
58. TYPE OF WORK	N/A				NO. PERMITS
59. TYPE OF WORK	N/A				NO. PERMITS
60. TYPE OF WORK	N/A				NO. PERMITS

NO. 14-03	21238	CH TR-94467	G-6	33.15
NO. 14-03	21239	CH TR-94467	G-2	39.00

STATEMENT OF RESPONSIBILITY

I certify that in doing the work described herein, I will not employ any person in violation of the Labor Code or the Acts of California relating to workers' compensation insurance.

This permit is an application for inspection, the issuance of which is an approval of the construction of the work specified herein. This permit does not constitute an approval of the construction or construction materials. The contractor is to comply with all applicable laws. Neither the City of Los Angeles, nor any board, department, officer or employee thereof makes any warranty or shall be responsible for the performance or non-compliance with any laws, ordinances, rules or regulations of the property or any laws which shall apply to any person or entity.

Signed: James P. Robinson
2008.08.01

Item	Description	Date
Director of Engineering	PROJECT APPROVED	
	PERMIT APPROVED	
	NOT AVAILABLE	
	PERMIT APPROVED	
	PERMIT APPROVED AND RED-CHECKED	
	COMPLETE	
	PLANS & DETAILS APPROVED	
Contractor	PERMIT APPROVED	
	CHECK	
Inspector	PERMIT APPROVED	
	PERMIT APPROVED	
Planning	PERMIT APPROVED	
	CHECK	
Site	PERMIT APPROVED	
	PERMIT APPROVED	
Traffic	PERMIT APPROVED	

3

APPLICATION TO ALTER - REPAIR - DEMOLISH

LAB Form 01

ADD FOR CERTIFICATE OF OCCUPANCY
CITY OF LOS ANGELES DEPT. OF BUILDING AND SAFETY

INSTRUCTIONS: 1. Applicant to Complete Numbered Items Only 2. Red Pen Scratched on Back of Original. **5** **102**

1. TYPE OF WORK	NO. OF PERMITS	DATE	NO. OF CITY RECORDS	DATE	APPROX. VALUE
Alter	1	11/10/11	1	11/10/11	7550
2. PROJECT DESCRIPTION	Office				
3. ADDRESS	4150 Van Ness Blvd., Pasadena City, Calif.				
4. OWNER'S NAME	Title Street and Landry				
5. OWNER'S ADDRESS	Dorcy C. Beck Company 760-1641				
6. OWNER'S PHONE	4150 Van Ness Blvd., Pasadena City, Calif.				
7. OWNER'S OCCUPANCY	No Legal				
8. PERMITS	FOR WORK ON PERMITS				
9. APPROVAL	APPROVAL				

10. NO. OF EXISTING UNIT	UNIT NO.	NO. OF CITY RECORDS	DATE	APPROX. VALUE
170 X 80	LI	1	11/10/11	Interior Glt. Only
11. TYPE OF CONSTRUCTION	One Office Building			
12. APPROVAL	APPROVAL			

13. APPROVAL	APPROVAL			
14. APPROVAL	APPROVAL			
15. APPROVAL	APPROVAL			
16. APPROVAL	APPROVAL			
17. APPROVAL	APPROVAL			
18. APPROVAL	APPROVAL			
19. APPROVAL	APPROVAL			
20. APPROVAL	APPROVAL			
21. APPROVAL	APPROVAL			
22. APPROVAL	APPROVAL			
23. APPROVAL	APPROVAL			
24. APPROVAL	APPROVAL			
25. APPROVAL	APPROVAL			
26. APPROVAL	APPROVAL			
27. APPROVAL	APPROVAL			
28. APPROVAL	APPROVAL			
29. APPROVAL	APPROVAL			
30. APPROVAL	APPROVAL			

NO.	DATE	APPROVAL	APPROVAL	APPROVAL	APPROVAL
I	11/10/11	NO	NO	NO	NO
O	11/10/11	NO	NO	NO	NO
9.77	11.50				

24242	0679-90469	G-6	9.77
24243	0679-90469	G-1	11.50

STATEMENT OF RESPONSIBILITY

I declare that in doing the work indicated herein I will not employ any person in violation of the Labor Code of the State of California relating to workers' compensation insurance.

It is noted in my application for inspection, the building of which is not an apartment or ten or less units of the work specified herein. This claim does not authorize or permit, nor shall it be construed as authorizing or permitting the violation of laws or ordinances relating to the same applicable laws. Further the City of Los Angeles, the way listed, described, utilized or proposed therein, make any reference or shall be construed as for the performance or use of any work described herein, or the contents of the permits to and upon which such work is performed. (See Sec. 71.0000 L.A.M.C.)

Name	Date
Personnel Registering	
Construction	
Planning	
Flowing	
Site	
Traffic	

INVENTORY OF THE NATIONAL ARCHIVES - RECORDS OF THE DEPARTMENT OF JUSTICE

Record Group 226 - Bureau of Prisons

Records of the Bureau of Prisons, 1937-1947

Inventory of the National Archives - Record Group 226

Serial	Description	Quantity	Notes
1	Administrative records		
2	Records of the Board of Prison Commissioners		
3	Records of the Board of Prison Commissioners		
4	Records of the Board of Prison Commissioners		
5	Records of the Board of Prison Commissioners		
6	Records of the Board of Prison Commissioners		
7	Records of the Board of Prison Commissioners		
8	Records of the Board of Prison Commissioners		
9	Records of the Board of Prison Commissioners		
10	Records of the Board of Prison Commissioners		
11	Records of the Board of Prison Commissioners		
12	Records of the Board of Prison Commissioners		
13	Records of the Board of Prison Commissioners		
14	Records of the Board of Prison Commissioners		
15	Records of the Board of Prison Commissioners		
16	Records of the Board of Prison Commissioners		
17	Records of the Board of Prison Commissioners		
18	Records of the Board of Prison Commissioners		
19	Records of the Board of Prison Commissioners		
20	Records of the Board of Prison Commissioners		

SERIALS 1-20 OF RECORD GROUP 226 - BUREAU OF PRISONS

INVENTORY OF THE NATIONAL ARCHIVES - RECORDS OF THE DEPARTMENT OF JUSTICE

This inventory lists the records of the Bureau of Prisons, including administrative records, records of the Board of Prison Commissioners, and other records. The records are arranged in serial order. For more information, please contact the National Archives and Records Administration.

Serial	Description	Quantity	Notes
21	Records of the Board of Prison Commissioners		
22	Records of the Board of Prison Commissioners		
23	Records of the Board of Prison Commissioners		
24	Records of the Board of Prison Commissioners		
25	Records of the Board of Prison Commissioners		
26	Records of the Board of Prison Commissioners		
27	Records of the Board of Prison Commissioners		
28	Records of the Board of Prison Commissioners		
29	Records of the Board of Prison Commissioners		
30	Records of the Board of Prison Commissioners		

(1)

1. The Act is entitled "The [illegible] Act, 19[illegible]" and is contained in Chapter [illegible] of the Statute Book of the [illegible] of [illegible].

2. The Act is intended to [illegible] the [illegible] of [illegible] in [illegible] and to [illegible] the [illegible] of [illegible] in [illegible].

3. The Act is intended to [illegible] the [illegible] of [illegible] in [illegible] and to [illegible] the [illegible] of [illegible] in [illegible].

4. The Act is intended to [illegible] the [illegible] of [illegible] in [illegible] and to [illegible] the [illegible] of [illegible] in [illegible].

5. The Act is intended to [illegible] the [illegible] of [illegible] in [illegible] and to [illegible] the [illegible] of [illegible] in [illegible].

6. The Act is intended to [illegible] the [illegible] of [illegible] in [illegible] and to [illegible] the [illegible] of [illegible] in [illegible].

7. The Act is intended to [illegible] the [illegible] of [illegible] in [illegible] and to [illegible] the [illegible] of [illegible] in [illegible].

8. The Act is intended to [illegible] the [illegible] of [illegible] in [illegible] and to [illegible] the [illegible] of [illegible] in [illegible].

9. The Act is intended to [illegible] the [illegible] of [illegible] in [illegible] and to [illegible] the [illegible] of [illegible] in [illegible].

10. The Act is intended to [illegible] the [illegible] of [illegible] in [illegible] and to [illegible] the [illegible] of [illegible] in [illegible].

11. The Act is intended to [illegible] the [illegible] of [illegible] in [illegible] and to [illegible] the [illegible] of [illegible] in [illegible].

12. The Act is intended to [illegible] the [illegible] of [illegible] in [illegible] and to [illegible] the [illegible] of [illegible] in [illegible].

13. The Act is intended to [illegible] the [illegible] of [illegible] in [illegible] and to [illegible] the [illegible] of [illegible] in [illegible].

14. The Act is intended to [illegible] the [illegible] of [illegible] in [illegible] and to [illegible] the [illegible] of [illegible] in [illegible].

Year	Foreign born	Foreign born - White	Foreign born - Nonwhite	Total
1900	13.2	11.8	1.4	13.2
1910	14.5	13.1	1.4	14.5
1920	15.8	14.4	1.4	15.8
1930	17.1	15.7	1.4	17.1
1940	18.4	17.0	1.4	18.4
1950	19.7	18.3	1.4	19.7
1960	21.0	19.6	1.4	21.0
1970	22.3	20.9	1.4	22.3
1980	23.6	22.2	1.4	23.6
1990	24.9	23.5	1.4	24.9
2000	26.2	24.8	1.4	26.2
2010	27.5	26.1	1.4	27.5
2020	28.8	27.4	1.4	28.8

Source: U.S. Census Bureau, "Foreign born population in the United States, 1900-2020," Current Population Reports, Washington, D.C., 2021.



<p>1. Name of the person or organization to whom the award is being made</p> <p>2. Title of the person or organization to whom the award is being made</p> <p>3. Branch of the service to which the award is being made</p> <p>4. Department to which the award is being made</p>	<p>5. Name of the person or organization making the award</p> <p>6. Title of the person or organization making the award</p> <p>7. Branch of the service to which the award is being made</p> <p>8. Department to which the award is being made</p>	<p>9. Date of the award</p> <p>10. Amount of the award</p>
<p>11. Description of the award</p> <p>12. Justification of the award</p> <p>13. Name and title of the person or organization making the award</p> <p>14. Signature and title of the person or organization making the award</p> <p>15. Date of the award</p>		<p>16. Name and title of the person or organization receiving the award</p> <p>17. Signature and title of the person or organization receiving the award</p> <p>18. Date of the award</p>

LA 70304

OFFICIAL USE ONLY

UNITED STATES GOVERNMENT

OFFICE OF THE SECRETARY OF THE ARMY

WASHINGTON, D. C.

1950

1. Name of the person or organization to whom the award is being made

2. Title of the person or organization to whom the award is being made

3. Branch of the service to which the award is being made

4. Department to which the award is being made

5. Name of the person or organization making the award

6. Title of the person or organization making the award

7. Branch of the service to which the award is being made

8. Department to which the award is being made

9. Date of the award

10. Amount of the award

11. Description of the award

12. Justification of the award

13. Name and title of the person or organization making the award

14. Signature and title of the person or organization making the award

15. Date of the award

16. Name and title of the person or organization receiving the award

17. Signature and title of the person or organization receiving the award

18. Date of the award

THE UNITED STATES OF AMERICA
 DISTRICT COURT OF THE DISTRICT OF COLUMBIA
 IN RE: [Illegible Name]
 Debtor.
 Chapter 11, Title 11, U.S.C.

This is the [illegible] day of [illegible] 19[illegible]

[Illegible Name], [Illegible Title], do hereby certify that the foregoing is a true and correct copy of the [illegible] filed in the above entitled case.

[Illegible Signature]

[Illegible]	[Illegible]	[Illegible]	[Illegible]	[Illegible]
[Illegible]	[Illegible]	[Illegible]	[Illegible]	[Illegible]
[Illegible]	[Illegible]	[Illegible]	[Illegible]	[Illegible]
[Illegible]	[Illegible]	[Illegible]	[Illegible]	[Illegible]
[Illegible]	[Illegible]	[Illegible]	[Illegible]	[Illegible]

RECEIVED [Illegible] [Illegible] [Illegible] [Illegible]

STATE OF [Illegible]
 COUNTY OF [Illegible]

I, the undersigned, do hereby certify that the foregoing is a true and correct copy of the [illegible] filed in the above entitled case.

[Illegible Signature]

[Illegible]	[Illegible]	[Illegible]
[Illegible]	[Illegible]	[Illegible]
[Illegible]	[Illegible]	[Illegible]
[Illegible]	[Illegible]	[Illegible]
[Illegible]	[Illegible]	[Illegible]

Date	Subject	Page
1877
1878
1879
1880
1881
1882
1883
1884
1885
1886
1887
1888
1889
1890
1891
1892
1893
1894
1895
1896
1897
1898
1899
1900
1901
1902
1903
1904
1905
1906
1907
1908
1909
1910
1911
1912
1913
1914
1915
1916
1917
1918
1919
1920
1921
1922
1923
1924
1925
1926
1927
1928
1929
1930
1931
1932
1933
1934
1935
1936
1937
1938
1939
1940
1941
1942
1943
1944
1945
1946
1947
1948
1949
1950
1951
1952
1953
1954
1955
1956
1957
1958
1959
1960
1961
1962
1963
1964
1965
1966
1967
1968
1969
1970
1971
1972
1973
1974
1975
1976
1977
1978
1979
1980
1981
1982
1983
1984
1985
1986
1987
1988
1989
1990
1991
1992
1993
1994
1995
1996
1997
1998
1999
2000
2001
2002
2003
2004
2005
2006
2007
2008
2009
2010
2011
2012
2013
2014
2015
2016
2017
2018
2019
2020
2021
2022

3

APPLICATION TO ALIEN-FORCE DIVISION
AND FOR GRANTING OF VISA

1951

NAME: [Name]

[Date]

[Address]

[Occupation]

[Education]

[Family]

[References]

[Signature]

[Signature]

[Signature]


[Signature]

3

[Text]

[Text]

[Text]



[Text]

[Text]

RECEIVED BY THE ALIEN-FORCE DIVISION [Date]

DECLARATION OF TRUTH

I, the undersigned, declare that the foregoing information is true and correct to the best of my knowledge and belief.

[Signature]
[Name]
[Address]
[City]
[State]
[Zip]

REPORT OF THE BOARD OF DIRECTORS
AND THE MANAGEMENT OF THE COMPANY

1911

REPORT OF THE BOARD OF DIRECTORS AND THE MANAGEMENT OF THE COMPANY

1. Balance forward	100,000.00	100,000.00
2. Profit and loss account	100,000.00	100,000.00
3. Dividend	100,000.00	100,000.00
4. Reserve	100,000.00	100,000.00
5. Other	100,000.00	100,000.00
6. Total	100,000.00	100,000.00

Year	1911	1910	1909	1908	1907	1906	1905	1904	1903	1902	1901
Assets	100,000	100,000	100,000	100,000	100,000	100,000	100,000	100,000	100,000	100,000	100,000
Liabilities	100,000	100,000	100,000	100,000	100,000	100,000	100,000	100,000	100,000	100,000	100,000

STATEMENT OF RECEIPTS

The following is a statement of the receipts of the company for the year 1911, showing the amount of cash received from the sale of shares, the amount of cash received from the sale of property, and the amount of cash received from the sale of securities.

From sale of shares	100,000.00
From sale of property	100,000.00
From sale of securities	100,000.00
Total	100,000.00

APPLICATION TO ALICE PIPER-BELMONT

2/11/54

AND THE BOARD OF SUPERVISORS

OF THE COUNTY OF ALBANY

STATE OF NEW YORK

IN SENATE

1954

1953
1952
1951
1950
1949
1948
1947
1946
1945
1944
1943
1942
1941
1940
1939
1938
1937
1936
1935
1934
1933
1932
1931
1930
1929
1928
1927
1926
1925
1924
1923
1922
1921
1920
1919
1918
1917
1916
1915
1914
1913
1912
1911
1910
1909
1908
1907
1906
1905
1904
1903
1902
1901
1900

1. Name of applicant: ALICE PIPER-BELMONT

2. Address: 123 Main Street, Albany, N.Y.

3. Purpose of application: To be appointed as a member of the Board of Supervisors.

4. Term of office: From the first day of January, 1955, to the first day of January, 1958.

5. Qualifications: Applicant is a resident of the County of Albany and is qualified by law to hold the office.

6. Recommendation: Recommended by the Board of Supervisors on the 11th day of February, 1954.

7. Approval: Approved by the Board of Supervisors on the 11th day of February, 1954.

8. Signature: [Signature]

9. Date: 2/11/54

10. Certificate of the Board of Supervisors: This certificate is issued to certify that the above named person is qualified to hold the office of a member of the Board of Supervisors.

11. Signature: [Signature]

12. Date: 2/11/54

RF-30	41152	0-103100	C-6	19150
RF-30	41101	0-103105	C-1	16450

STATEMENT OF THE APPLICANT

I, ALICE PIPER-BELMONT, do hereby certify that the foregoing information is true and correct to the best of my knowledge and belief, and that I am qualified by law to hold the office of a member of the Board of Supervisors of the County of Albany.

Witness my hand and seal at Albany, New York, this 11th day of February, 1954.

[Signature]

ALICE PIPER-BELMONT
 123 Main Street
 Albany, New York
 12242

STATEMENT OF REVENUE AND EXPENDITURE FOR THE YEAR ENDING 1912

THE STATE OF CALIFORNIA

DEPARTMENT OF THE TREASURY

REVENUE

1912

1911

1910

1909

1908

1907

1906

1905

1904

1903

1902

1901

1900

1899

1898

1897

1896

1895

1894

1893

1892

1891

1890

1889

1888

1887

1886

1885

1884

1883

1882

1881

1880

1879

1878

1877

1876

1875

1874

1873

1872

1871

1870

1869

1868

1867

1866

1865

1864

1863

1862

1861

1860

1859

1858

1857

1856

1855

1854

1853

REVENUE FROM TAXES

REVENUE FROM SALES

REVENUE FROM INTEREST

REVENUE FROM DIVIDENDS

REVENUE FROM OTHER SOURCES

REVENUE FROM BONDS

REVENUE FROM STOCKS

REVENUE FROM REAL ESTATE

REVENUE FROM PERSONAL PROPERTY

REVENUE FROM INCOME TAXES

REVENUE FROM ESTATE TAXES

REVENUE FROM SUCCESSION TAXES

REVENUE FROM TRANSFER TAXES

REVENUE FROM OTHER TAXES

REVENUE FROM UNASSIGNED SOURCES

EXPENDITURES

EXPENDITURES FOR SALARIES

EXPENDITURES FOR OPERATING EXPENSES

EXPENDITURES FOR DEBT SERVICE

EXPENDITURES FOR CAPITAL EXPENDITURES

EXPENDITURES FOR OTHER PURPOSES

EXPENDITURES FOR INTEREST

EXPENDITURES FOR DIVIDENDS

EXPENDITURES FOR BONDS

EXPENDITURES FOR STOCKS

EXPENDITURES FOR REAL ESTATE

EXPENDITURES FOR PERSONAL PROPERTY

EXPENDITURES FOR INCOME TAXES

EXPENDITURES FOR ESTATE TAXES

EXPENDITURES FOR SUCCESSION TAXES

REVENUE FROM TAXES

REVENUE FROM SALES

REVENUE FROM INTEREST

REVENUE FROM DIVIDENDS

REVENUE FROM OTHER SOURCES

REVENUE FROM BONDS

REVENUE FROM STOCKS

REVENUE FROM REAL ESTATE

REVENUE FROM PERSONAL PROPERTY

REVENUE FROM INCOME TAXES

REVENUE FROM ESTATE TAXES

REVENUE FROM SUCCESSION TAXES

REVENUE FROM TRANSFER TAXES

REVENUE FROM OTHER TAXES

REVENUE FROM UNASSIGNED SOURCES

EXPENDITURES

EXPENDITURES FOR SALARIES

EXPENDITURES FOR OPERATING EXPENSES

EXPENDITURES FOR DEBT SERVICE

EXPENDITURES FOR CAPITAL EXPENDITURES

EXPENDITURES FOR OTHER PURPOSES

EXPENDITURES FOR INTEREST

EXPENDITURES FOR DIVIDENDS

EXPENDITURES FOR BONDS

EXPENDITURES FOR STOCKS

EXPENDITURES FOR REAL ESTATE

EXPENDITURES FOR PERSONAL PROPERTY

EXPENDITURES FOR INCOME TAXES

EXPENDITURES FOR ESTATE TAXES

EXPENDITURES FOR SUCCESSION TAXES

1. *Handwritten text, mostly illegible due to blurriness.*

SECTION TITLE

2. *Second section of handwritten text, containing several lines of illegible script.*

3. *Final section of handwritten text at the bottom of the page.*

THE UNIVERSITY OF CHICAGO LIBRARY



1. The pressure of the steam is
 100 lbs. per sq. in.
 2. The pressure of the water is
 100 lbs. per sq. in.
 3. The pressure of the air is
 100 lbs. per sq. in.

NO.	NAME	ADDRESS	STATUS
1	[Illegible]	[Illegible]	[Illegible]
2	[Illegible]	[Illegible]	[Illegible]
3	[Illegible]	[Illegible]	[Illegible]
4	[Illegible]	[Illegible]	[Illegible]
5	[Illegible]	[Illegible]	[Illegible]
6	[Illegible]	[Illegible]	[Illegible]
7	[Illegible]	[Illegible]	[Illegible]
8	[Illegible]	[Illegible]	[Illegible]
9	[Illegible]	[Illegible]	[Illegible]
10	[Illegible]	[Illegible]	[Illegible]

NO.	NAME	ADDRESS	STATUS
11	[Illegible]	[Illegible]	[Illegible]
12	[Illegible]	[Illegible]	[Illegible]
13	[Illegible]	[Illegible]	[Illegible]
14	[Illegible]	[Illegible]	[Illegible]
15	[Illegible]	[Illegible]	[Illegible]
16	[Illegible]	[Illegible]	[Illegible]
17	[Illegible]	[Illegible]	[Illegible]
18	[Illegible]	[Illegible]	[Illegible]
19	[Illegible]	[Illegible]	[Illegible]
20	[Illegible]	[Illegible]	[Illegible]
21	[Illegible]	[Illegible]	[Illegible]
22	[Illegible]	[Illegible]	[Illegible]
23	[Illegible]	[Illegible]	[Illegible]
24	[Illegible]	[Illegible]	[Illegible]
25	[Illegible]	[Illegible]	[Illegible]
26	[Illegible]	[Illegible]	[Illegible]
27	[Illegible]	[Illegible]	[Illegible]
28	[Illegible]	[Illegible]	[Illegible]
29	[Illegible]	[Illegible]	[Illegible]
30	[Illegible]	[Illegible]	[Illegible]
31	[Illegible]	[Illegible]	[Illegible]
32	[Illegible]	[Illegible]	[Illegible]
33	[Illegible]	[Illegible]	[Illegible]
34	[Illegible]	[Illegible]	[Illegible]
35	[Illegible]	[Illegible]	[Illegible]
36	[Illegible]	[Illegible]	[Illegible]
37	[Illegible]	[Illegible]	[Illegible]
38	[Illegible]	[Illegible]	[Illegible]
39	[Illegible]	[Illegible]	[Illegible]
40	[Illegible]	[Illegible]	[Illegible]
41	[Illegible]	[Illegible]	[Illegible]
42	[Illegible]	[Illegible]	[Illegible]
43	[Illegible]	[Illegible]	[Illegible]
44	[Illegible]	[Illegible]	[Illegible]
45	[Illegible]	[Illegible]	[Illegible]
46	[Illegible]	[Illegible]	[Illegible]
47	[Illegible]	[Illegible]	[Illegible]
48	[Illegible]	[Illegible]	[Illegible]
49	[Illegible]	[Illegible]	[Illegible]
50	[Illegible]	[Illegible]	[Illegible]

APPENDIX A - [Illegible]

[Illegible text block containing multiple lines of typed information, possibly a list or detailed report. The text is heavily obscured by noise and is difficult to read.]

10

10

The first part of the document discusses the general situation of the country and the progress of the war. It mentions the importance of maintaining the morale of the population and the need for continued support from the Allies. The text is somewhat fragmented due to the quality of the scan, but the main ideas are clear.

The second part of the document contains a list of names and possibly titles or positions. These names are arranged in a somewhat regular pattern, suggesting a list of individuals involved in the project or organization mentioned in the document.

10 15 19

SECRET

CONFIDENTIAL

SECRET

CONFIDENTIAL

SECRET

1. The first part of the document discusses the importance of maintaining accurate records of all transactions. It emphasizes that proper record-keeping is essential for the integrity of the financial system and for the ability to detect and prevent fraud.

2. The second part of the document outlines the specific requirements for record-keeping, including the need to maintain original documents and to keep copies of all transactions. It also discusses the importance of regular audits and the need to ensure that all records are up-to-date and accurate.

3. The third part of the document discusses the consequences of failing to maintain accurate records, including the potential for financial loss and the risk of legal action. It also discusses the importance of training staff on proper record-keeping procedures and the need to ensure that all staff are aware of the importance of accurate records.

4. The fourth part of the document discusses the importance of maintaining accurate records for the purpose of financial reporting. It emphasizes that accurate records are essential for the preparation of financial statements and for the calculation of taxes. It also discusses the importance of maintaining accurate records for the purpose of monitoring the performance of the organization and for identifying areas for improvement.

5. The fifth part of the document discusses the importance of maintaining accurate records for the purpose of risk management. It emphasizes that accurate records are essential for the identification and assessment of risks and for the development of risk management strategies. It also discusses the importance of maintaining accurate records for the purpose of monitoring the effectiveness of risk management strategies and for identifying areas for improvement.

6. The sixth part of the document discusses the importance of maintaining accurate records for the purpose of compliance with regulatory requirements. It emphasizes that accurate records are essential for the demonstration of compliance with applicable laws and regulations. It also discusses the importance of maintaining accurate records for the purpose of monitoring the effectiveness of compliance programs and for identifying areas for improvement.

7. The seventh part of the document discusses the importance of maintaining accurate records for the purpose of protecting the organization's reputation. It emphasizes that accurate records are essential for the demonstration of the organization's commitment to integrity and transparency. It also discusses the importance of maintaining accurate records for the purpose of monitoring the effectiveness of reputation management strategies and for identifying areas for improvement.

8. The eighth part of the document discusses the importance of maintaining accurate records for the purpose of ensuring the long-term success of the organization. It emphasizes that accurate records are essential for the identification and assessment of opportunities for growth and for the development of strategies to capitalize on these opportunities. It also discusses the importance of maintaining accurate records for the purpose of monitoring the effectiveness of growth strategies and for identifying areas for improvement.

1. The first part of the document discusses the importance of maintaining accurate records of all transactions. This is essential for ensuring the integrity of the financial system and for providing a clear audit trail.

2. The second part of the document outlines the various methods used to collect and analyze data. These methods include direct observation, interviews, and the use of specialized software tools.

3. The third part of the document describes the results of the data collection and analysis. It shows that there are significant areas where the current system is inefficient and where improvements can be made.

4. The fourth part of the document provides recommendations for how to address these inefficiencies. These recommendations include implementing new software, reorganizing the workflow, and providing additional training for staff.

5. The fifth part of the document discusses the expected benefits of these improvements. These benefits include increased efficiency, reduced errors, and improved customer service.

6. The sixth part of the document provides a summary of the findings and recommendations. It emphasizes the need for a comprehensive approach to system improvement and the importance of ongoing monitoring and evaluation.





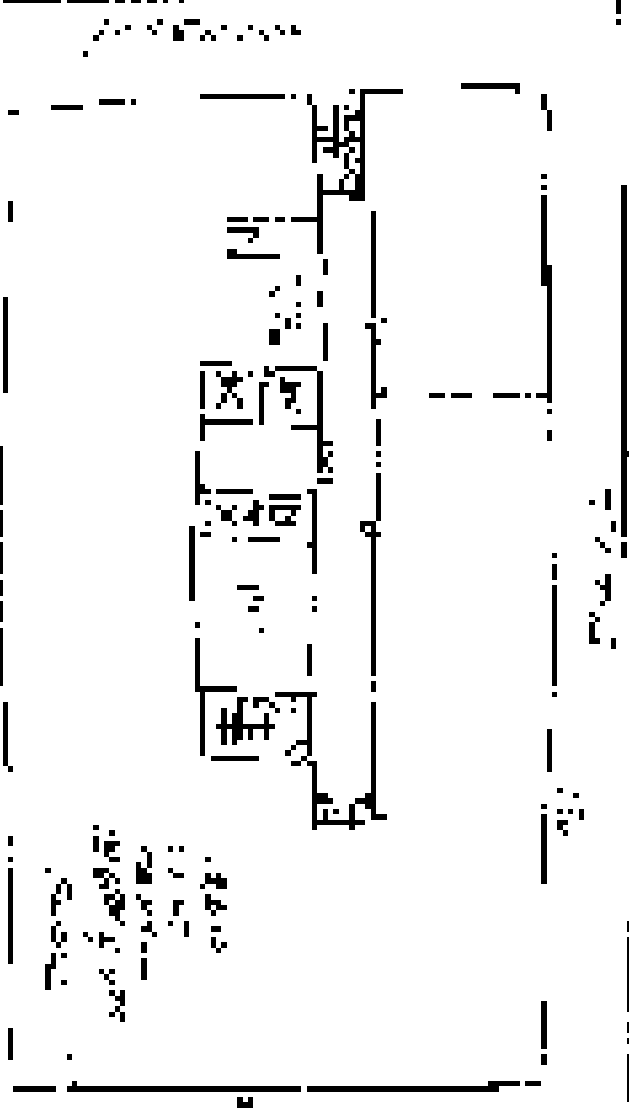


Fig. 10-10-54

SECTION THROUGH THE MOUNTING



Handwritten notes at the top left of the page.



Handwritten notes on the left side of the page, including a date and some illegible text.


10-10-68

Handwritten notes on the left side of the page.

Handwritten notes at the bottom of the page, including a date and some illegible text.

10-10-68

Handwritten notes at the bottom of the page.



EXPLANATION OF DRAWING

1. This drawing shows the perspective view of the assembly shown in the title block.

2. The assembly consists of the following parts:

- A. Main body
- B. Bowl-like structure
- C. Flange
- D. Gasket
- E. Nut
- F. Washer
- G. Bolt
- H. Lock washer
- I. Lock nut
- J. Lock washer
- K. Lock nut
- L. Lock washer
- M. Lock nut
- N. Lock washer
- O. Lock nut
- P. Lock washer
- Q. Lock nut
- R. Lock washer
- S. Lock nut
- T. Lock washer
- U. Lock nut
- V. Lock washer
- W. Lock nut
- X. Lock washer
- Y. Lock nut
- Z. Lock washer

3. The dimensions of the assembly are given in the drawing.

4. The scale of the drawing is 1/2" = 1'-0".

5. The drawing is drawn to the following standards:

- ASME Y14.5M-1993
- ANSI Z39.1-1993
- ISO 15775-1:2001
- ISO 15775-2:2001

6. The drawing is drawn by the following person:

7. The drawing is checked by the following person:

8. The drawing is approved by the following person:

9. The drawing is dated 10/10/10.

1870
1871
1872
1873
1874
1875
1876
1877
1878
1879
1880
1881
1882
1883
1884
1885
1886
1887
1888
1889
1890
1891
1892
1893
1894
1895
1896
1897
1898
1899
1900

1901
1902
1903
1904
1905
1906
1907
1908
1909
1910
1911
1912
1913
1914
1915
1916
1917
1918
1919
1920
1921
1922
1923
1924
1925
1926
1927
1928
1929
1930
1931
1932
1933
1934
1935
1936
1937
1938
1939
1940
1941
1942
1943
1944
1945
1946
1947
1948
1949
1950
1951
1952
1953
1954
1955
1956
1957
1958
1959
1960
1961
1962
1963
1964
1965
1966
1967
1968
1969
1970
1971
1972
1973
1974
1975
1976
1977
1978
1979
1980
1981
1982
1983
1984
1985
1986
1987
1988
1989
1990
1991
1992
1993
1994
1995
1996
1997
1998
1999
2000

1. Name of the plant: *...*

2. Number of specimens: *...*

3. Date of collection: *...*

4. Locality: *...*

5. Collector: *...*

6. Description of the plant: *...*

7. Botanical notes: *...*

8. Chemical analysis: *...*

9. Microscopic examination: *...*

10. X-ray fluorescence: *...*

11. Infrared spectrum: *...*

12. Ultraviolet spectrum: *...*

13. Mass spectrum: *...*

14. Other analyses: *...*



15. Microscopic examination of the stem: *...*

16. Microscopic examination of the leaves: *...*

17. Microscopic examination of the roots: *...*

18. Microscopic examination of the flowers: *...*

19. Microscopic examination of the fruits: *...*

20. Other microscopic examinations: *...*

21. Summary of findings: *...*

22. Conclusions: *...*

23. Recommendations: *...*

24. Acknowledgments: *...*

25. References: *...*

26. Appendix: *...*

27. Bibliography: *...*

28. Glossary: *...*

29. Index: *...*

30. Final remarks: *...*

1. The first part of the document is a header section containing the title and author information.

2. The second part is the main body of the text, which discusses the various aspects of the research.

3. The third part is a conclusion section that summarizes the findings and provides recommendations.

4. The fourth part is a list of references, which includes the sources used in the research.

5. The fifth part is an appendix, which contains additional data and information related to the study.

[Illegible text in a box]

Author's name
 Department
 Institution

[Illegible text at the bottom left]



100-100000

MEMORANDUM FOR THE DIRECTOR

TO : [Illegible]

FROM : [Illegible]

SUBJECT: [Illegible]

[The following text is extremely faint and largely illegible, appearing to be the main body of a memorandum. It contains several paragraphs of text, but the words are too light to transcribe accurately.]

[Illegible header text, possibly including a date and reference number]

[Illegible body text, possibly a list or table of contents]

[Illegible text, possibly a title or section heading]



[Illegible text, possibly a note or caption for the diagram]



FIG. 1

FIG. 2

UNITED STATES PATENT OFFICE

Patented *Jan. 14, 1936*

INTERNAL-COMBUSTION ENGINE

Inventor *John H. ...*

Assignor *John H. ...*

Filed *Jan. 14, 1934*

Serial No. *1,000,000*

Reference is made to *U. S. Pat. No. 1,980,000*

issued *Nov. 10, 1934*

to which is referred *U. S. Pat. No. 1,980,000*

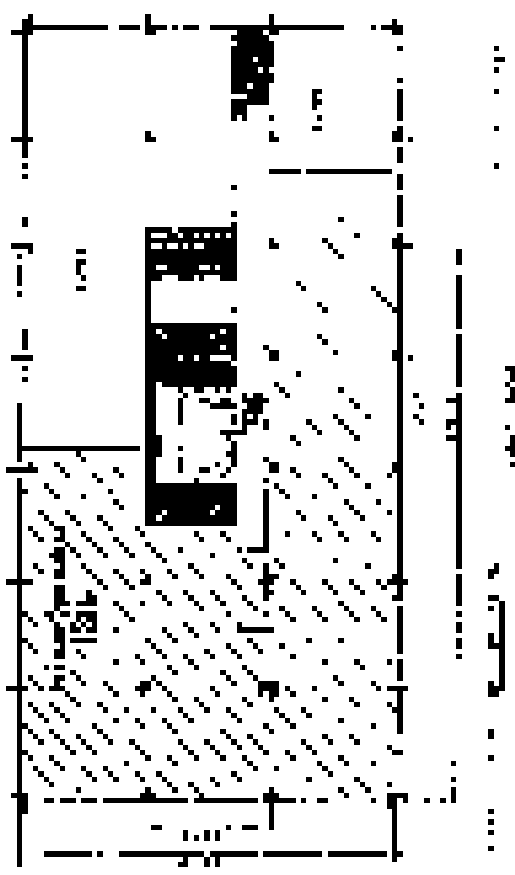
issued *Nov. 10, 1934*

to which is referred *U. S. Pat. No. 1,980,000*

issued *Nov. 10, 1934*



1. The drawing is a technical drawing of a rectangular object with a central rectangular cutout and several smaller rectangular features. The drawing includes a title block in the upper right corner with fields for 'Title', 'Drawing No.', 'Scale', and 'Date'. The object has a central rectangular cutout and several smaller rectangular features. Dimensions are indicated with arrows and numbers. A coordinate grid is overlaid on the drawing.



2. The drawing is a technical drawing of a rectangular object with a central rectangular cutout and a hatched section. The drawing includes dimensions and a coordinate grid. The hatched section is located in the bottom-left corner of the object. The central cutout is a vertical rectangle. The drawing is oriented vertically on the page.

3. The drawing is a technical drawing of a rectangular object with a central rectangular cutout and a hatched section. The drawing includes dimensions and a coordinate grid. The hatched section is located in the bottom-left corner of the object. The central cutout is a vertical rectangle. The drawing is oriented vertically on the page.

1. The first part of the report deals with the general situation in the country. It is noted that the economy is in a state of stagnation, and that the government has failed to implement the reforms necessary to bring about growth. The government's failure to carry out its obligations to the people is also mentioned.

2. The second part of the report deals with the situation in the capital. It is noted that the government has failed to carry out its obligations to the people, and that the economy is in a state of stagnation. The government's failure to carry out its obligations to the people is also mentioned.

3. The third part of the report deals with the situation in the provinces. It is noted that the government has failed to carry out its obligations to the people, and that the economy is in a state of stagnation. The government's failure to carry out its obligations to the people is also mentioned.

4. The fourth part of the report deals with the situation in the rural areas. It is noted that the government has failed to carry out its obligations to the people, and that the economy is in a state of stagnation. The government's failure to carry out its obligations to the people is also mentioned.

5. The fifth part of the report deals with the situation in the urban areas. It is noted that the government has failed to carry out its obligations to the people, and that the economy is in a state of stagnation. The government's failure to carry out its obligations to the people is also mentioned.

6. The sixth part of the report deals with the situation in the coastal areas. It is noted that the government has failed to carry out its obligations to the people, and that the economy is in a state of stagnation. The government's failure to carry out its obligations to the people is also mentioned.

7. The seventh part of the report deals with the situation in the inland areas. It is noted that the government has failed to carry out its obligations to the people, and that the economy is in a state of stagnation. The government's failure to carry out its obligations to the people is also mentioned.

Item No.	Description	Quantity	Unit	Price	Total
1
2
3
4
5
6
7
8
9
10
11
12
13
14
15
16
17
18
19
20
21
22
23
24
25
26
27
28
29
30
31
32
33
34
35
36
37
38
39
40
41
42
43
44
45
46
47
48
49
50
51
52
53
54
55
56
57
58
59
60
61
62
63
64
65
66
67
68
69
70
71
72
73
74
75
76
77
78
79
80
81
82
83
84
85
86
87
88
89
90
91
92
93
94
95
96
97
98
99
100

STATE OF TEXAS,
 COUNTY OF ...
 I, the undersigned, Clerk of the County, do hereby certify that the foregoing is a true and correct copy of the ...
 given to me by the ...
 this ... day of ... 19...



Fig. 100

3

THE UNITED STATES OF AMERICA
 DISTRICT COURT OF THE DISTRICT OF COLUMBIA

IN RE: [Name], Debtor.

Chapter 11 Case No. [Number]

MEMORANDUM OF DECISION

On [Date], the Court held a hearing on the motion of the Debtor for [Action]. The Debtor's motion was supported by [Name], the Debtor's attorney, who testified that [Facts]. The Debtor's motion was opposed by [Name], the Trustee, who testified that [Facts].

The Court has reviewed the testimony and the evidence presented at the hearing. The Court finds that [Facts].

IT IS THEREFORE ORDERED that [Action].

ENTERED AND FORWARDED this [Date] day of [Month], 20[Year].

BY: [Signature]

CLERK OF COURT

U.S. DISTRICT COURT

EXHIBIT [Number]

[Name], Debtor, by and through [Name], Attorney at Law, do hereby certify that the foregoing is a true and correct copy of the original as filed with the Court.

Witness my hand and the seal of the Court this [Date] day of [Month], 20[Year].

[Signature]

CLERK OF COURT

U.S. DISTRICT COURT

[Name], Trustee, by and through [Name], Attorney at Law, do hereby certify that the foregoing is a true and correct copy of the original as filed with the Court.

Witness my hand and the seal of the Court this [Date] day of [Month], 20[Year].

[Signature]

CLERK OF COURT

U.S. DISTRICT COURT

1950

THE UNIVERSITY OF CHICAGO
LIBRARY

THE UNIVERSITY OF CHICAGO
LIBRARY

THE UNIVERSITY OF CHICAGO
LIBRARY

THE UNIVERSITY OF CHICAGO
LIBRARY

THE UNIVERSITY OF CHICAGO
LIBRARY

THE UNIVERSITY OF CHICAGO
LIBRARY

THE UNIVERSITY OF CHICAGO
LIBRARY

THE UNIVERSITY OF CHICAGO
LIBRARY

1000



1000



1000

MEMORANDUM FOR THE DIRECTOR

SUBJECT: [Illegible]

[Illegible text follows, consisting of several paragraphs of a memorandum format. The content is mostly illegible due to the quality of the scan.]

MEMORANDUM FOR THE DIRECTOR

DATE: [Illegible]

TO: [Illegible]

FROM: [Illegible]

SUBJECT: [Illegible]

[Illegible text follows, consisting of several paragraphs of a memorandum format. The content is mostly illegible due to the quality of the scan.]

The following information was obtained from the records of the
 Department of the Interior, Bureau of Land Management, regarding
 the land parcels described herein.

The parcels are located in the County of [County Name], State of
 [State Name].



The map is not drawn to scale.

The first part of the report deals with the general situation in the country. It is noted that the economy is still in a state of depression, and that the government is struggling to maintain its position. The report also mentions the need for a more active role for the state in the economy, and the importance of social reforms.

In the second part, the author discusses the political situation. It is pointed out that the government is facing a serious crisis of confidence, and that the opposition is growing. The author suggests that the government should take steps to restore its credibility, and to address the concerns of the people.

The third part of the report deals with the social situation. It is noted that the living standards of the population are very low, and that there is a high level of unemployment. The author suggests that the government should take measures to improve the living standards, and to create more jobs.

Finally, the author concludes that the country is in a state of deep crisis, and that the government must take bold and decisive action to overcome the difficulties. The author also expresses hope that the people will support the government in this time of need.

The following table shows the main data points from the report:

Category	Value
GDP (1949)	100
Unemployment (1949)	15%
Inflation (1949)	5%
Government Expenditure (1949)	20%
Government Revenue (1949)	10%
Population (1949)	100 million
Life Expectancy (1949)	45 years
Illiteracy Rate (1949)	80%

The data indicates a significant economic and social crisis, with low GDP, high unemployment, and low life expectancy. The government's financial position is also weak, with a large deficit. These findings support the author's call for comprehensive reforms.

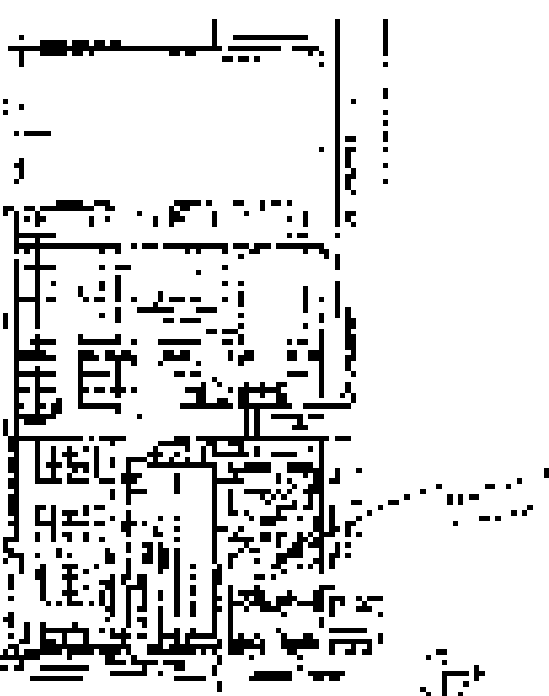
1. The first part of the document is a list of items, including:

- 1. The first part of the document is a list of items, including:
- 2. The second part of the document is a list of items, including:
- 3. The third part of the document is a list of items, including:
- 4. The fourth part of the document is a list of items, including:
- 5. The fifth part of the document is a list of items, including:
- 6. The sixth part of the document is a list of items, including:
- 7. The seventh part of the document is a list of items, including:
- 8. The eighth part of the document is a list of items, including:
- 9. The ninth part of the document is a list of items, including:
- 10. The tenth part of the document is a list of items, including:

This document is a list of items, including:

- 1. The first part of the document is a list of items, including:
- 2. The second part of the document is a list of items, including:
- 3. The third part of the document is a list of items, including:
- 4. The fourth part of the document is a list of items, including:
- 5. The fifth part of the document is a list of items, including:
- 6. The sixth part of the document is a list of items, including:
- 7. The seventh part of the document is a list of items, including:
- 8. The eighth part of the document is a list of items, including:
- 9. The ninth part of the document is a list of items, including:
- 10. The tenth part of the document is a list of items, including:

THE SECOND PART OF THE DOCUMENT IS A LIST OF ITEMS, INCLUDING:



FLOOR PLAN OF THE BUILDING

[Illegible text block containing multiple lines of faint, mostly illegible text, possibly a list or report.]

[Illegible text block, possibly a signature or a specific section header.]

[Illegible text block containing multiple lines of faint, mostly illegible text, possibly a list or report.]

100

100

100

100

100

100



Technical drawing or map showing various lines and shapes.

Technical drawing or map showing various lines and shapes.



Technical drawing or map showing various lines and shapes.



MEMORANDUM FOR THE DIRECTOR
SUBJECT: [Illegible]

[Illegible text]

FSD

[Illegible text]

11/11/1964

11/11/1964

11/11/1964

11/11/1964

11/11/1964

11/11/1964

11/11/1964

11/11/1964

11/11/1964

11/11/1964

11/11/1964

11/11/1964

11/11/1964

[Illegible text, likely bleed-through from the reverse side of the page. The text is mostly illegible due to the high contrast and low resolution of the scan.]

THE JOURNAL OF THE

[Illegible text, likely bleed-through from the reverse side of the page. The text is mostly illegible due to the high contrast and low resolution of the scan.]

1. The first part of the document discusses the importance of maintaining accurate records of all transactions and activities. It emphasizes that this is essential for ensuring transparency and accountability in the organization's operations.

2. The second part outlines the specific procedures and protocols that must be followed when recording transactions. This includes details on how data should be collected, verified, and entered into the system.

3. The third part addresses the role of the finance department in overseeing the recording process. It highlights the need for regular audits and reviews to ensure that all records are accurate and up-to-date.

4. The fourth part discusses the importance of training staff members on the correct procedures for recording transactions. This ensures that everyone involved in the process understands their responsibilities and can perform their duties effectively.

5. The fifth part concludes by reiterating the overall goal of the document: to ensure that the organization's financial records are accurate, reliable, and compliant with all relevant regulations and standards.

6. The sixth part of the document provides a detailed overview of the financial reporting process. It explains how the recorded data is used to generate various financial statements, such as the balance sheet, income statement, and cash flow statement.

7. The seventh part discusses the importance of timely reporting and the consequences of delays. It stresses that accurate and up-to-date financial reports are crucial for informed decision-making by management and stakeholders.

8. The eighth part outlines the responsibilities of the finance department in ensuring that all financial reports are prepared and submitted on time. It also mentions the need for clear communication and collaboration with other departments.

9. The ninth part discusses the role of external auditors in verifying the accuracy of the financial reports. It explains how their findings can provide additional assurance to investors and other interested parties.

10. The tenth part concludes by summarizing the key points of the document and emphasizing the ongoing nature of the financial reporting process. It encourages all staff members to remain vigilant and committed to maintaining high standards of accuracy and integrity.

**MINISTRY OF THE TREASURY
AND THE FINANCIAL INSTITUTIONS**

ON THE 15th DAY OF FEBRUARY 1954
 The Minister of the Treasury and the Financial Institutions
 has approved the following application for the issue of a **Passport** to the holder of a **Passport** issued by the Government of the Republic of the Philippines.

Name	Date of Birth	Place of Birth
1. Mr. [Name]	[Date]	[Place]
2. Mr. [Name]	[Date]	[Place]
3. Mr. [Name]	[Date]	[Place]
4. Mr. [Name]	[Date]	[Place]
5. Mr. [Name]	[Date]	[Place]
6. Mr. [Name]	[Date]	[Place]
7. Mr. [Name]	[Date]	[Place]
8. Mr. [Name]	[Date]	[Place]
9. Mr. [Name]	[Date]	[Place]
10. Mr. [Name]	[Date]	[Place]
11. Mr. [Name]	[Date]	[Place]
12. Mr. [Name]	[Date]	[Place]
13. Mr. [Name]	[Date]	[Place]
14. Mr. [Name]	[Date]	[Place]

The above names are printed in the order in which they are listed in the accompanying list of names of the holders of the passports issued by the Government of the Republic of the Philippines.

RECEIVED FEBRUARY 15 1954

1. The first part of the document discusses the general situation of the country and the role of the government. It mentions the need for a strong and stable government to ensure the development and progress of the nation.

2. The second part of the document discusses the economic situation and the need for reform. It mentions the need to attract foreign investment and to improve the efficiency of the economy.

3. The third part of the document discusses the social situation and the need for reform. It mentions the need to improve the living standards of the people and to ensure social justice.

4. The fourth part of the document discusses the political situation and the need for reform. It mentions the need to improve the democratic process and to ensure the rule of law.

5. The fifth part of the document discusses the international situation and the need for reform. It mentions the need to improve the country's relations with other countries and to ensure international peace and stability.

6. The sixth part of the document discusses the future of the country and the need for reform. It mentions the need to continue the process of reform and to ensure the long-term development and progress of the nation.

1990	1991	1992	1993	1994	1995
100	100	100	100	100	100


7. The seventh part of the document discusses the conclusion of the document and the need for reform. It mentions the need to continue the process of reform and to ensure the long-term development and progress of the nation.

8. The eighth part of the document discusses the appendix and the need for reform. It mentions the need to continue the process of reform and to ensure the long-term development and progress of the nation.

9. The ninth part of the document discusses the references and the need for reform. It mentions the need to continue the process of reform and to ensure the long-term development and progress of the nation.

10. The tenth part of the document discusses the index and the need for reform. It mentions the need to continue the process of reform and to ensure the long-term development and progress of the nation.

8155 N Van Nuys Blvd



Permit #: B16LA04569
Plan Check #: B16LA04569
Event Code:

16016 - 10000 - 07074

Printed: 04/04/16 11:18 AM

Bldg-Alter/Repair Commercial Expanded Counter Plan Check Plan Check	City of Los Angeles - Department of Building and Safety APPLICATION FOR BUILDING PERMIT AND CERTIFICATE OF OCCUPANCY	Issued on: 04/04/2016 Last Status: Issued Status Date: 04/04/2016
--	--	---

1. TRACT	BLOCK	LOT(s)	ARB	COUNTY MAP REF#	PARCEL ID # (PIN#)	2. ASSESSOR PARCEL #
TR 1532		19	6	M B 22-130/131	192B149 536	2210 - 011 - 029

3. PARCEL INFORMATION		
Airport Hazard Area - Horizontal Surface Area Area Planning Commission - North Valley LADBS Branch Office - VN Council District - 6 Community Design Overlay District - Panorama City	Certified Neighborhood Council - Panorama City Community Plan Area - Mission Hills - Panorama City - North Census Tract - 1200.20 District Map - 192B149 Energy Zone - 9	Fire District - 2 Lot Cur Date - PRIOR-07/29/1962 Near Source Zone Distance - 4.8 School Within 500 Foot Radius - YES Thomas Brothers Map Grid - 531-J2
ZONES(S): [Q]C2-2-CDO / [Q]M1-1-CDO		

4. DOCUMENTS			
ZI - ZI-2321 Panorama City	ZA - ZA-1998-436-CUZ	PKLY - PKG-2397	ORD - ORD-175549
ZI - ZI-2374 LOS ANGELES STATE ENTER	ZA - ZA-2003-8988-CU	ORD - ORD-100477	ORD - ORD-175550
ZI - ZI-2452 Transit Priority Area in the Cit	ZA - ZA-2004-7780-CU	ORD - ORD-102997	MODF - 4/1/16 EARLY START DEMO
ZA - ZA-17402	PKLY - PKG-2395	ORD - ORD-173166-SA56	CPC - CPC-1995-353-CPU

5. CHECKLIST ITEMS
Std. Work Descr - Seismic Gas Shut Off Valve

6. PROPERTY OWNER, TENANT, APPLICANT INFORMATION
Owner(s): GRAND PACIFIC 7 28 LLC 206 6TH ST STE 100, LOS ANGELES CA 90014 --
Tenant:
Applicant: (Relationship: Owner) GRAND PACIFIC - 206 W 6TH ST, LA, CA 90014 -- (213) 623-2409

For Cashier's Use Only W/O #: 61607074

7. EXISTING USE	PROPOSED USE
(13) Office	

8. DESCRIPTION OF WORK
INTERIOR EARLY START DEMO PER P/BC 2014-097 COMPLY WITH DEPARTMENT ORDER DATED 4/25/01. PERMIT WILL EXPIRE 30 DAYS FROM ISSUANCE DATE

9. # Bldgs on Site & Use:

10. APPLICATION PROCESSING INFORMATION	
BLDG. PC By: James Detchmendy	DAS PC By:
OK for Cashier: Julio Zafra	Coord. OK:
Signature:	Date: 04/04/2016

11. PROJECT VALUATION	Final Fee Period
Permit Valuation: \$60,000	PC Valuation:
Sewer Cap ID:	Total Bond(s) Due:

12. ATTACHMENTS
Plot Plan

For inspection requests, call toll-free (888) LA4BUILD (524-2845). Outside LA County, call (213) 482-0000 or request inspections via www.ladbs.org. To speak to a Call Center agent, call 311. Outside LA County, call (213) 473-3231.

LA SELV 102074099 4/4/2016 11:18:00 AM	
BUILDING PERMIT COMM	\$590.63
BUILDING PLAN CHECK	\$0.00
EI COMMERCIAL	\$16.80
INVESTIGATION - CE	\$1,181.26
ONE STOP SURCH	\$35.77
SYSTEMS DEVT FEE	\$107.32
CITY PLANNING SURCH	\$35.44
MISCELLANEOUS	\$10.00
PLANNING GEN PLAN MAINT SURCH	\$29.53
CA BLDG STD COMMISSION SURCHARGE	\$3.00
BUILDING PLAN CHECK	\$0.00

Sub Total: \$2,009.75

Permit #: 160161000007074
Building Card #: 2016LA62161
Receipt #: 0102565233



* P 1 6 0 1 6 1 0 0 0 0 7 0 7 4 F N *

1050427201608534

13. STRUCTURE INVENTORY

(Note: Numeric measurement data in the format "number / number" implies "change in numeric value / total resulting numeric value")

16016 - 10000 - 07074

14. APPLICATION COMMENTS:

** Approved Seismic Gas Shut-Off Valve may be required. ** Verbal approval from the City Attorney Office. Monica Castillo 213.978.8068

In the event that any box (i.e. 1-16) is filled to capacity, it is possible that additional information has been captured electronically and could not be printed due to space restrictions. Nevertheless the information printed exceeds that required by section 19825 of the Health and Safety Code of the State of California.

15. BUILDING RELOCATED FROM:

16. CONTRACTOR, ARCHITECT & ENGINEER NAME

ADDRESS

CLASS

LICENSE #

PHONE #

(A) TAKACS, DAVID ALEXANDER	600 S SPRING STREET # 410,	LOS ANGELES, CA 90014		C33737	
(C) KLONDIKE ROOF CONSTRUCTION SERVICE	10016 PIONEER BLVD STE 210,	SANTA FE SPRINGS, CA 9067	C21	990645	(909) 240-9615

PERMIT EXPIRATION/REFUNDS: This permit expires two years after the date of the permit issuance. This permit will also expire if no construction work is performed for a continuous period of 180 days (Sec. 98.0602 LAMC). Claims for refund of fees paid must be filed within one year from the date of expiration for permits granted by LADBS (Sec. 22.12 & 22.13 LAMC). The permittee may be entitled to reimbursement of permit fees if the Department fails to conduct an inspection within 60 days of receiving a request for final inspection (HS 17951).

17. LICENSED CONTRACTOR'S DECLARATION

I hereby affirm under penalty of perjury that I am licensed under the provisions of Chapter 9 (commencing with Section 7000) of Division 3 of the Business and Professions Code, and my license is in full force and effect. The following applies to B contractors only: I understand the limitations of Section 7057 of the Business and Professional Code related to my ability to take prime contracts or subcontracts involving specialty trades.

License Class: C21 License No.: 990645 Contractor: KLONDIKE ROOF CONSTRUCTION SERVICE

18. WORKERS' COMPENSATION DECLARATION

I hereby affirm, under penalty of perjury, one of the following declarations:

- I have and will maintain a certificate of consent to self insure for workers' compensation, as provided for by Section 3700 of the Labor Code, for the performance of the work for which this permit is issued.
- I have and will maintain workers' compensation insurance, as required by Section 3700 of the Labor Code, for the performance of the work for which this permit is issued. My workers' compensation insurance carrier and policy number are:
Carrier: STATE COMP. INS. FUND Policy Number: 9087198
- I certify that in the performance of the work for which this permit is issued, I shall not employ any person in any manner so as to become subject to the workers' compensation laws of California, and agree that if I should become subject to the workers' compensation provisions of Section 3700 of the Labor Code, I shall forthwith comply with those provisions.

WARNING: FAILURE TO SECURE WORKERS' COMPENSATION COVERAGE IS UNLAWFUL, AND SHALL SUBJECT AN EMPLOYER TO CRIMINAL PENALTIES AND CIVIL FINES UP TO ONE HUNDRED THOUSAND DOLLARS (\$100,000), IN ADDITION TO THE COST OF COMPENSATION, DAMAGES AS PROVIDED FOR IN SECTION 3706 OF THE LABOR CODE, INTEREST, AND ATTORNEY'S FEES.

19. ASBESTOS REMOVAL DECLARATION / LEAD HAZARD WARNING

I certify that notification of asbestos removal is either not applicable or has been submitted to the AQMD or EPA as per section 19827.5 of the Health and Safety Code. Information is available at (909) 396-2336 and the notification form at www.aqmd.gov. Lead safe construction practices are required when doing repairs that disturb paint in pre-1978 buildings due to the presence of lead per section 6716 and 6717 of the Labor Code. Information is available at Health Services for LA County at (800) 524-5323 or the State of California at (800) 597-5323 or www.dhs.ca.gov/childlead.

20. CONSTRUCTION LENDING AGENCY DECLARATION

I hereby affirm under penalty of perjury that there is a construction lending agency for the performance of the work for which this permit is issued (Sec. 3097, Civil Code).

Lender's Name (If Any): _____ Lender's Address: _____


21. FINAL DECLARATION

I certify that I have read this application INCLUDING THE ABOVE DECLARATIONS and state that the above information INCLUDING THE ABOVE DECLARATIONS is correct. I agree to comply with all city and county ordinances and state laws relating to building construction, and hereby authorize representatives of this city to enter upon the above-mentioned property for inspection purposes. I realize that this permit is an application for inspection and that it does not approve or authorize the work specified herein, and it does not authorize or permit any violation or failure to comply with any applicable law. Furthermore, neither the City of Los Angeles nor any board, department officer, or employee thereof, make any warranty, nor shall be responsible for the performance or results of any work described herein, nor the condition of the property nor the soil upon which such work is performed. I further affirm under penalty of perjury, that the proposed work will not destroy or unreasonably interfere with any access or utility easement belonging to others and located on my property, but in the event such work does destroy or unreasonably interfere with such easement, a substitute easement(s) satisfactory to the holder(s) of the easement will be provided (Sec. 91 0106.4.3.4 LAMC).

By signing below, I certify that:

- (1) I accept all the declarations above namely the Licensed Contractor's Declaration, Workers' Compensation Declaration, Asbestos Removal Declaration / Lead Hazard Warning, Construction Lending Agency Declaration, and Final Declaration; and
- (2) This permit is being obtained with the consent of the legal owner of the property.

Print Name: DAVID BOORSTEIN

Sign: 

Date: 04/04/2016

Contractor Authorized Agent

Bldg-Alter/Repair
Commercial
Plan Check

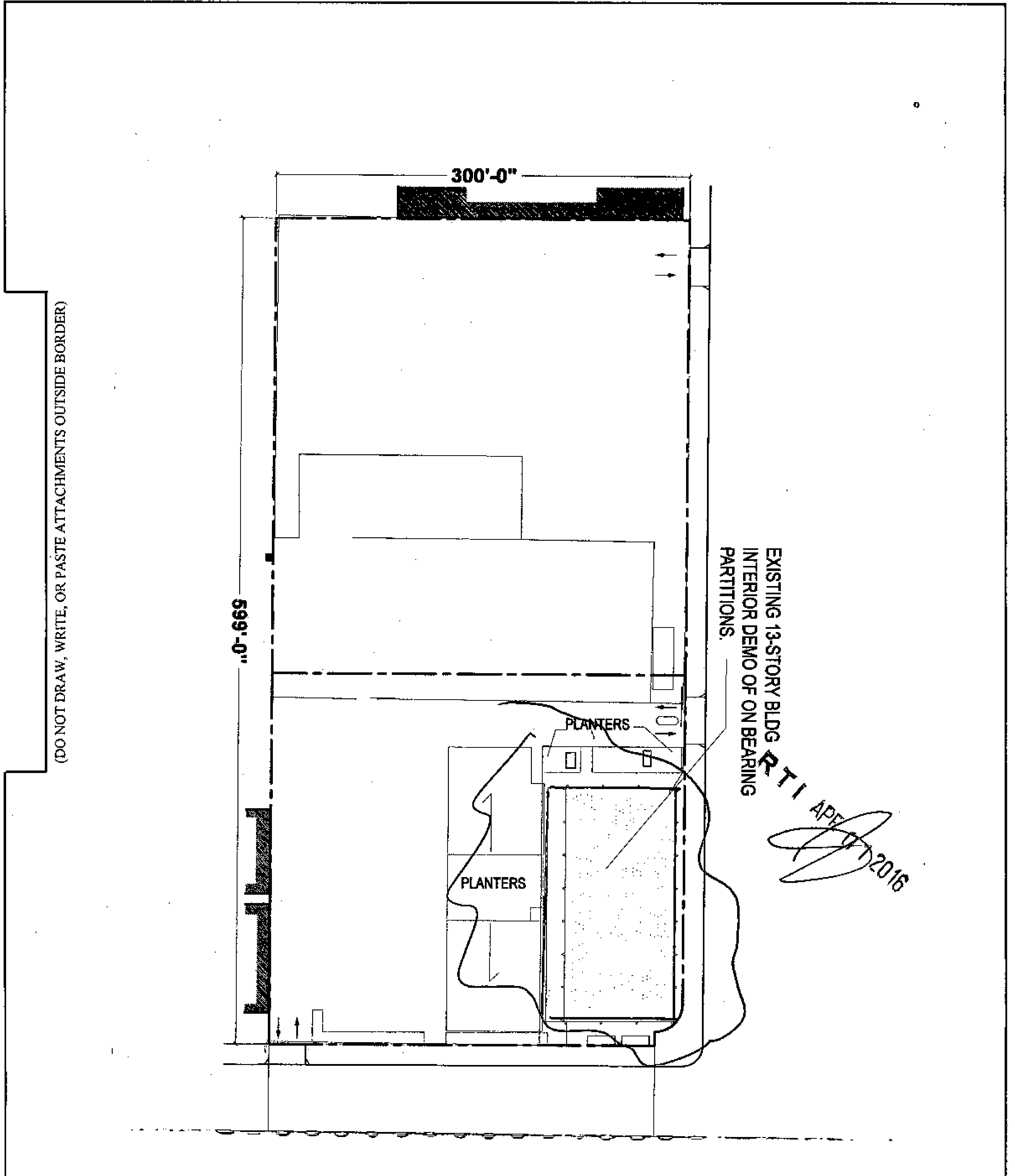
City of Los Angeles - Department of Building and Safety

Plan Check #: B16LA04569


Initiating Office: METRO

Printed on: 04/01/16 10:50:52

PLOT PLAN ATTACHMENT



8155 N Van Nuys Blvd



Permit #: B15LA17144
Plan Check #: B15LA17144
Event Code:

15016 - 10000 - 27090

Printed: 07/25/16 10:58 AM

Bldg-Alter/Repair GREEN - MANDATORY Commercial Regular Plan Check Plan Check	City of Los Angeles - Department of Building and Safety APPLICATION FOR BUILDING PERMIT AND CERTIFICATE OF OCCUPANCY	Issued on: 07/25/2016 Last Status: Issued Status Date: 07/25/2016
---	--	---

TRACT	BLOCK	LOT#	ARB	COUNTY MAP REF#	PARCELID# (PIN#)	ASSESSOR PARCEL#
TR 1532		19	6	M B 22-130/131	192B149 536	2210 - 011 - 029

3. PARCEL INFORMATION

Airport Hazard Area - Horizontal Surface Area Area Planning Commission - North Valley LADBS Branch Office - VN Council District - 6 Community Design Overlay District - Panorama City	Certified Neighborhood Council - Panorama City Community Plan Area - Mission Hills - Panorama City - North Census Tract - 1200.20 District Map - 192B149 Energy Zone - 9	Fire District - 2 Lot Cut Date - PRIOR-07/29/1962 Near Source Zone Distance - 4.8 School Within 500 Foot Radius - YES Thomas Brothers Map Grid - 531-J2
---	--	---

ZONES(S): [Q]C2-2-CDO / [Q]M1-1-CDO

4. DOCUMENTS

ZI - ZI-2321 Panorama City ZI - ZI-2374 LOS ANGELES STATE ENTER ZA - ZA-17402 ZA - ZA-1998-436-CUZ	ZA - ZA-2003-8988-CU ZA - ZA-2004-7780-CU PKLY - PKG-2395 PKLY - PKG-2397	ORD - ORD-173166-SA56 ORD - ORD-175549 ORD - ORD-175550 MODF - ALLOW 41-06 GUIDELINE FOR E CDBG - LARZ-Valley	CPC - CPC-1995-353-CPU CPC - CPC-2001-1330-CDO CPC - CPC-2010-589-CRA
---	--	--	---

5. CHECKLIST ITEMS

Special Inspect - Concrete > 2.5ksi Special Inspect - Epoxy Bolts Special Inspect - Grade Beam/Caisson	Special Inspect - Structural Observation Permit Flag - Fire Life Safety Clearance Req'd Std. Work Descr - Seismic Gas Shut Off Valve
--	--

6. PROPERTY OWNER, TENANT, APPLICANT INFORMATION

Owner(s):
M T SHORAKA INC
1423 BEVERLY GLEN BLVD A, LOS ANGELES CA 90024 --

Tenant:

Applicant: (Relationship: Architect)
DAVID TAKACS -
824 S. LOS ANGELES ST 305, LA CA 90014 -- (323) 972-2622

For Cashier's Use Only W/O #: 51627090

7. EXISTING USE	PROPOSED USE
(16) Retail (13) Office	(05) Apartment (16) Retail

8. DESCRIPTION OF WORK

ADAPTIVE REUSE OF EXISTING 13 STORY (TYPE 1A) COMMERCIAL BUILDING WITH ONE LEVEL BASEMENT CONVERTED INTO 192 JOINT LIVELINE QUARTER UNITS.

9. # Bldgs on Site & Use:

10. APPLICATION PROCESSING INFORMATION

BLDG. PC By: Suen Licu
OK for Cashier: Sharon Khaw
Signature:

DAS PC By: Shine Lin
Coord. OK:
Date: 07/25/2016

11. PROJECT VALUATION Final Fee Period

Permit Valuation: \$6,410,000 PC Valuation:

Sewer Cap ID: Total Bond(s) Due:

12. ATTACHMENTS

Owner-Builder Declaration
Plot Plan

For inspection requests, call toll-free (888) LA4BUILD (524-2845). Outside LA County, call (213) 482-0000 or request inspections via www.ladbs.org. To speak to a Call Center agent, call 311. Outside LA County, call (213) 473-3231.

LA ERIC 102080828 7/25/2016 10:58:20 AM	
BUILDING PERMIT COMM	\$23,505.91
BUILDING PLAN CHECK	\$2,230.91
PLAN MAINTENANCE	\$300.00
EI COMMERCIAL	\$1,794.80
ONE STOP SURCH	\$556.63
SYSTEMS DEVT FEE	\$1,669.90
CITY PLANNING SURCH	\$1,562.21
MISCELLANEOUS	\$10.00
PLANNING GEN PLAN MAINT SURCH	\$1,301.84
SCHOOL DEV RES	\$217,916.16
DWELLING UNIT	\$38,400.00
RES DEVT TAX	\$57,600.00
CA BLDG STD COMMISSION SURCHARGE	\$257.00
BUILDING PLAN CHECK	\$0.00

Sub Total: \$347,105.36

Permit #: 150161000027090
Building Card #: 2016LA67104
Receipt #: 0102610838



* P 1 5 0 1 6 1 0 0 0 2 7 0 9 0 F N *

13. STRUCTURE INVENTORY (Note: Numeric measurement data in the format "number / number" implies "change in numeric value / total resulting numeric value") 15016 - 10000 - 27090

(P) Dwelling Unit: +192 Units / 192 Units	(P) Provided Compact for Bldg: +12 Stalls / 12 Stalls	(P) Foundation - Concrete Pile
(P) NFPA-13 Fire Sprinklers Thru-out	(P) Provided Disabled for Bldg: +5 Stalls / 5 Stalls	(P) Roof Construction - Concrete Deck
(P) Concrete Shearwall	(P) Provided Standard for Bldg: +202 Stalls / 202 Stalls	
(P) Concrete Special M.R. Frame	(P) Short Term Bicycle Parking Provided for Bldg: +27 Spaces	
(P) B Occ. Group: +22257 Sqft / 0 Sqft	(P) Short Term Bicycle Parking Req'd for Bldg: +27 Spaces /	
(P) M Occ. Group: +22257 Sqft / 22257 Sqft	(P) Type I-A Construction	
(P) R2 Occ. Group: +154549 Sqft / 154549 Sqft	(P) Floor Construction - Concrete Deck	
(P) Long Term Bicycle Parking Provided for Bldg: +200 Spaces	(P) Floor Construction - Concrete Slab on Grade	
(P) Long Term Bicycle Parking Req'd for Bldg: +200 Spaces /	(P) Foundation - Concrete Caisson	
(P) Parking Req'd for Bldg (Auto+Bicycle): +462 Stalls / 462	(P) Foundation - Concrete Grade Beam	

14. APPLICATION COMMENTS:

** Approved Seismic Gas Shut-Off Valve may be required. ** City attorney notified by E mail to Monica Castillo (in lieu of Jeri Burge - no longer with city). Suen Lieu 2/23/16 Approved modification 3/14/16 allow 41-06 guideline for existing material test City Attorney office notified on 7/22/2016 confirmed no concern from City attorney office regarding permit issuance. (by E mail attached to plan) S Lieu 7/22/16 School fee based on: Tier-2 (50% work area) \$3.36-\$3.54=\$2.82/sf(154549sf/2)=\$217916 Adjusted area for fee collection = (217916sf/\$3.36sf) = 64856 sf

In the event that any box (i.e. 1-16) is filled to capacity, it is possible that additional information has been captured electronically and could not be printed due to space restrictions. Nevertheless the information printed exceeds that required by section 19825 of the Health and Safety Code of the State of California.

15. BUILDING RELOCATED FROM:

16. CONTRACTOR, ARCHITECT & ENGINEER NAME	ADDRESS		CLASS	LICENSE #	PHONE #
(A) TAKACS, DAVID ALEXANDER	600 S SPRING STREET # 410,	LOS ANGELES, CA 90014		C33737	
(E) TAN, CHARLES	3161 DRIGGS AVENUE,	ROSEMEAD, CA 91770		S4758	
(E) VARELA, GREGORIO	111 S OAK AVE #4,	PASADENA, CA 91107		C81201	
(O) OWNER-BUILDER				0	

PERMIT EXPIRATION/REFUNDS: This permit expires two years after the date of the permit issuance. This permit will also expire if no construction work is performed for a continuous period of 180 days (Sec. 98.0602 LAMC). Claims for refund of fees paid must be filed within one year from the date of expiration for permits granted by LADBS (Sec. 22.12 & 22.13 LAMC). The permittee may be entitled to reimbursement of permit fees if the Department fails to conduct an inspection within 60 days of receiving a request for final inspection (HS 17951).

17. OWNER-BUILDER DECLARATION

I hereby affirm under penalty of perjury that I am exempt from the Contractors' State License Law for the following reasons (Section 7031.5, Business and Professions Code. Any city or county which requires a permit to construct, alter, improve, demolish, or repair any structure, prior to its issuance, also requires the applicant for such permit to file a signed statement that he or she is licensed pursuant to the provisions of the Contractors License Law (Chapter 9 (commencing with Section 7000) of Division 3 of the Business and Professions Code) or that he or she is exempt therefrom and the basis for the alleged exemption. Any violation of Section 7031.5 by any applicant for a permit subjects the applicant to a civil penalty of not more than five hundred dollars (\$500).)

I, as the owner of the property, or my employees with wages as their sole compensation, will do the work, and the structure is not intended or offered for sale (Sec. 7044, Business and Professions Code. The Contractors License Law does not apply to an owner of property who builds or improves thereon, and who does such work himself or herself or through his or her own employees, provided that such improvements are not intended or offered for sale. If, however, the building or improvement is sold within one year from completion, the owner-builder will have the burden of proving that he or she did not build or improve for the purpose of sale).

OR

I, as the owner of the property, am exclusively contracting with licensed contractors to construct the project (Sec. 7044, Business and Professions Code. The Contractors License Law does not apply to an owner of property who builds or improves thereon, and who contracts for such projects with a contractor(s) licensed pursuant to the Contractors License Law.)

18. WORKERS' COMPENSATION DECLARATION

I hereby affirm, under penalty of perjury, one of the following declarations:

I have and will maintain a certificate of consent to self insure for workers' compensation, as provided for by Section 3700 of the Labor Code, for the performance of the work for which this permit is issued.

I have and will maintain workers' compensation insurance, as required by Section 3700 of the Labor Code, for the performance of the work for which this permit is issued. My workers' compensation insurance carrier and policy number are:

Carrier: _____ Policy Number: _____

I certify that in the performance of the work for which this permit is issued, I shall not employ any person in any manner so as to become subject to the workers' compensation laws of California, and agree that if I should become subject to the workers' compensation provisions of Section 3700 of the Labor Code, I shall forthwith comply with those provisions.

WARNING: FAILURE TO SECURE WORKERS' COMPENSATION COVERAGE IS UNLAWFUL, AND SHALL SUBJECT AN EMPLOYER TO CRIMINAL PENALTIES AND CIVIL FINES UP TO ONE HUNDRED THOUSAND DOLLARS (\$100,000), IN ADDITION TO THE COST OF COMPENSATION, DAMAGES AS PROVIDED FOR IN SECTION 3706 OF THE LABOR CODE, INTEREST, AND ATTORNEY'S FEES.

19. ASBESTOS REMOVAL DECLARATION / LEAD HAZARD WARNING

I certify that notification of asbestos removal is either not applicable or has been submitted to the AQMD or EPA as per section 19827.5 of the Health and Safety Code. Information is available at (909) 396-2336 and the notification form at www.aqmd.gov. Lead safe construction practices are required when doing repairs that disturb paint in pre-1978 buildings due to the presence of lead per section 6716 and 6717 of the Labor Code. Information is available at Health Services for LA County at (800) 524-5323 or the State of California at (800) 597-5323 or www.dhs.ca.gov/childlead.

20. FINAL DECLARATION

I certify that I have read this application INCLUDING THE ABOVE DECLARATIONS and state that the above information INCLUDING THE ABOVE DECLARATIONS is correct. I agree to comply with all city and county ordinances and state laws relating to building construction, and hereby authorize representatives of this city to enter upon the above-mentioned property for inspection purposes. I realize that this permit is an application for inspection and that it does not approve or authorize the work specified herein, and it does not authorize or permit any violation or failure to comply with any applicable law. Furthermore, neither the City of Los Angeles nor any board, department officer, or employee thereof, make any warranty, nor shall be responsible for the performance or results of any work described herein, nor the condition of the property nor the soil upon which such work is performed. I further affirm under penalty of perjury, that the proposed work will not destroy or unreasonably interfere with any access or utility easement belonging to others and located on my property, but in the event such work does destroy or unreasonably interfere with such easement, a substitute easement(s) satisfactory to the holder(s) of the easement will be provided (Sec. 91.0106.4.3.4 LAMC).

By signing below, I certify that:

(1) I accept all the declarations above namely the Owner-Builder Declaration, Workers' Compensation Declaration, Asbestos Removal Declaration / Lead Hazard Warning, and Final Declaration; and

(2) This permit is being obtained with the consent of the legal owner of the property.

Print Name: IZEK SHOMOF Sign: _____ Date: 07/25/2016 Owner Authorized Agent



OWNER'S ACKNOWLEDGMENT AND VERIFICATION OF INFORMATION

(OWNER-BUILDER DECLARATION, cont.)

Application Number: 15016 10000 27090

Project Address: 8155 VAN NUYS BL

10. I am aware of and consent to an Owner-Builder building permit applied for in my name, and understand that I am the party legally and financially responsible for proposed construction activity at the following address: 8155 VAN NUYS BL

11. I agree that, as the party legally and financially responsible for this proposed construction activity, I will abide by all applicable laws and requirements that govern Owner-Builders as well as employers.

12. I agree to notify the issuer of this form immediately of any additions, deletions, or changes to any of the information I have provided on this form. Licensed contractors are regulated by laws designed to protect the public. If you contract with someone who does not have a license, the Contractors' State License Board may be unable to assist you with any financial loss you may sustain as a result of a complaint. Your only remedy against unlicensed Contractors may be in civil court. It is also important for you to understand that if an unlicensed Contractor or employee of that individual or firm is injured while working on your property, you may be held liable for damages. If you obtain a permit as Owner-Builder and wish to hire Contractors, you will be responsible for verifying whether or not those Contractors are properly licensed and the status of their workers' compensation insurance coverage. Before a building permit can be issued, this form must be completed and signed by the property owner and returned to the agency responsible for issuing the permit.

Note: A copy of the property owner's driver's license, form notarization, or other verification acceptable to the agency is required to be presented when the permit is issued to verify the property owner's signature.

Owner's Name: GRANO PACIFIC 2-28 LLC

Signature of property owner [Signature] Date: 7/25/16

- SEC. 3. Section 19830 of the Health and Safety Code is repealed.
SEC. 4. Section 19831 of the Health and Safety Code is repealed.
SEC. 5. Section 19832 of the Health and Safety Code is repealed.

As a covered entity under Title II of the Americans with Disabilities Act, the City of Los Angeles does not discriminate on the basis of disability and, upon request, will provide reasonable accommodation to ensure equal access to its programs, services and activities.

1 6 5 0 8 0 2 2 0 1 6 1 3 8 9



OWNER'S ACKNOWLEDGMENT AND VERIFICATION OF
INFORMATION

(OWNER-BUILDER DECLARATION)

Application Number: 15016-10000 27090

Project Address: 8155 VAN NUYS PL

DIRECTIONS: Read and initial each statement below to signify you understand or verify this information.

1 1. I understand a frequent practice of unlicensed persons is to have the property owner obtain an "Owner-Builder" building permit that erroneously implies that the property owner is providing his or her own labor and material personally. I, as an Owner-Builder, may be held liable and subject to serious financial risk for any injuries sustained by an unlicensed person and his or her employees while working on my property. My homeowner's insurance may not provide coverage for those injuries. I am willfully acting as an Owner-Builder and am aware of the limits of my insurance coverage for injuries to workers on my property.

2 2. I understand building permits are not required to be signed by property owners unless they are responsible for the construction and are not hiring a licensed Contractor to assume this responsibility.

3 3. I understand as an "Owner-Builder" I am the responsible party of record on the permit. I understand that I may protect myself from potential financial risk by hiring a licensed Contractor and having the permit filed in his or her name instead of my own.

4 4. I understand Contractors are required by law to be licensed and bonded in California and to list their license numbers on permits and contracts.

5 5. I understand if I employ or otherwise engage any persons, other than California licensed Contractors, and the total value of my construction is at least five hundred dollars (\$500), including labor and materials, I may be considered an "employer" under state and federal law.

6 6. I understand if I am considered an "employer" under state and federal law, I must register with the state and federal government, withhold payroll taxes, provide workers' compensation disability insurance, and contribute to unemployment compensation for each "employee." I also understand my failure to abide by these laws may subject me to serious financial risk.

7 7. I understand under California Contractors' State License Law, an Owner-Builder who builds single-family residential structures cannot legally build them with the intent to offer them for sale, unless all work is performed by licensed subcontractors and the number of structures does not exceed four within any calendar year, or all of the work is performed under contract with a licensed general building Contractor.

8 8. I understand as an Owner-Builder if I sell the property for which this permit is issued, I may be held liable for any financial or personal injuries sustained by any subsequent owner(s) that result from any latent construction defects in the workmanship or materials.

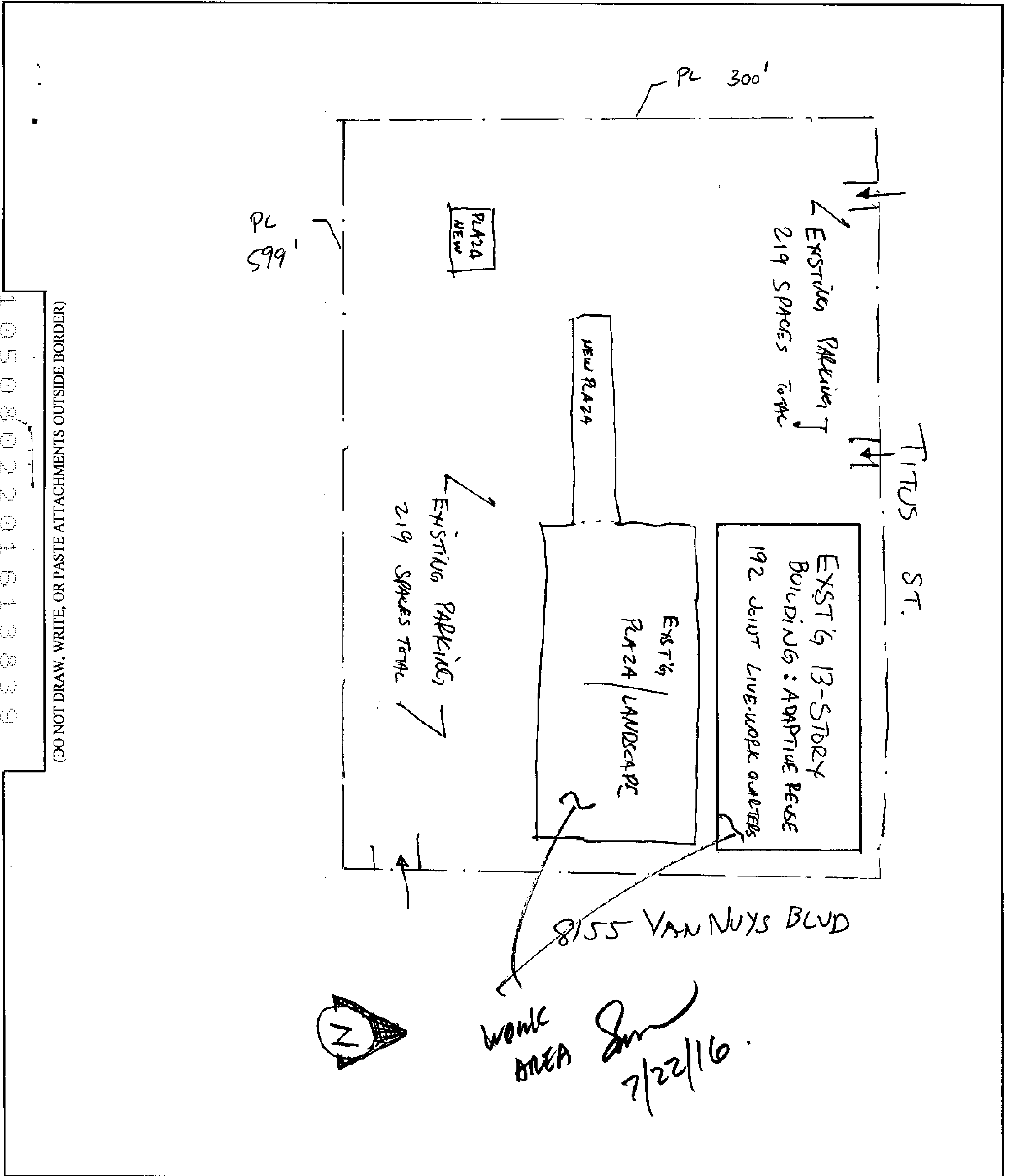
9 9. I understand I may obtain more information regarding my obligations as an "employer" from the Internal Revenue Service, the United States Small Business Administration, the California Department of Benefit Payments, and the California Division of Industrial Accidents. I also understand I may contact the California Contractors' State License Board (CSLB) at 1-800-321-CSLB (2752) or www.cslb.ca.gov for more information about licensed contractors.

Bldg-Alter/Repair
Commercial
Plan Check

City of Los Angeles - Department of Building and Safety

Plan Check #: B15LA17144
Initiating Office: METRO
Printed on: 07/22/16 17:22:01


PLOT PLAN ATTACHMENT



1050802201613839

(DO NOT DRAW, WRITE, OR PASTE ATTACHMENTS OUTSIDE BORDER)

8155 N Van Nuys Blvd



Permit #: B16LA16243
Plan Check #: B16LA16243
Event Code:

16016 - 10000 - 25059

Printed: 10/25/16 12:18 PM

Bldg-Alter/Repair Commercial Plan Check at Counter Plan Check	City of Los Angeles - Department of Building and Safety APPLICATION FOR BUILDING PERMIT AND CERTIFICATE OF OCCUPANCY	Issued on: 10/25/2016 Last Status: Issued Status Date: 10/25/2016
--	--	---

1. TRACT	BLOCK	LOT(S)	ARB	COUNTY MAP REF #	PARCEL ID # (PIN#)	2. ASSESSOR PARCEL #
TR 1532		19	6	M B 22-130/131	192B149 536	2210 - 011 - 029

3. PARCEL INFORMATION Airport Hazard Area - Horizontal Surface Area Area Planning Commission - North Valley LADBS Branch Office - VN Council District - 6 Community Design Overlay District - Panorama City	Certified Neighborhood Council - Panorama City Community Plan Area - Mission Hills - Panorama City - North Census Tract - 1200.20 District Map - 192B149 Energy Zone - 9	Fire District - 2 Lot Cut Date - PRIOR-07/29/1962 Near Source Zone Distance - 4.8 School Within 500 Foot Radius - YES Thomas Brothers Map Grid - 531-J2
---	--	---

ZONES(S): [Q]C2-2-CDO / [Q]M1-1-CDO

4. DOCUMENTS ZI - ZI-2321 Panorama City ZI - ZI-2374 LOS ANGELES STATE ENTER ZI - ZI-2452 Transit Priority Area in the Cit' ZA - ZA-17402	ZA - ZA-1998-436-CUZ ZA - ZA-2003-8988-CU ZA - ZA-2004-7780-CU PKLY - PKG-2395	PKLY - PKG-2397 ORD - ORD-100477 ORD - ORD-102997 ORD - ORD-173166-SA56	ORD - ORD-175549 ORD - ORD-175550 CPC - CPC-1995-353-CPU CPC - CPC-2001-1330-CDO
--	---	--	---

5. CHECKLIST ITEMS Special Inspect - Anchor Bolts Permit Flag - Fire Life Safety by LADBS Std. Work Descr - Seismic Gas Shut Off Valve
--

6. PROPERTY OWNER, TENANT, APPLICANT INFORMATION Owner(s): GRAND PACIFIC 7 28 LLC 206 6TH ST STE 100, LOS ANGELES CA 90014 -- Tenant: Applicant: (Relationship: Engineer) CHARLES TAN - 320 E 2ND ST 316, LA, CA 90012 -- (213) 628-8018
--

For Cashier's Use Only W/O #: 61625059

7. EXISTING USE (23) Miscellaneous Bldg/Structure	PROPOSED USE
---	---------------------

8. DESCRIPTION OF WORK MECH EQUIPMENT REPLACEMENT ON (E) ROOF DECK. <<<<<SEE COMMENT >>>>>
--

9. # Bldgs on Site & Use:

10. APPLICATION PROCESSING INFORMATION BLDG. PC By: Luke Gonzalez OK for Cashier: Manatosh Das Signature: Date: 10/25/2016	DAS PC By: Coord. OK:
---	--------------------------

LA M CA 101089531 10/25/2016 12:18:12 PM	
BUILDING PERMIT COMM	\$528.75
BUILDING PLAN CHECK	\$0.00
EI COMMERCIAL	\$14.00
ONE STOP SURCH	\$10.86
SYSTEMS DEVT FEE	\$32.57
CITY PLANNING SURCH	\$31.73
MISCELLANEOUS	\$10.00
PLANNING GEN PLAN MAINT SURCH	\$26.44
CA BLDG STD COMMISSION SURCHARGE	\$2.00
BUILDING PLAN CHECK	\$0.00

11. PROJECT VALUATION Final Fee Period Permit Valuation: \$50,000 Sewer Cap ID: PC Valuation: Total Bond(s) Due:

12. ATTACHMENTS Owner-Builder Declaration Plot Plan
--

For inspection requests, call toll-free (888) LA4BUILD (524-2845). Outside LA County, call (213) 482-0000 or request inspections via www.ladbs.org. To speak to a Call Center agent, call 311. Outside LA County, call (213) 473-3231.

Sub Total: \$656.35

Permit #: 160161000025059
Building Card #: 2016LA71755
Receipt #: 0101649488



* P 1 6 0 1 6 1 0 0 0 0 2 5 0 5 9 F N *

13. STRUCTURE INVENTORY

(Note: Numeric measurement data in the format "number / number" implies "change in numeric value / total resulting numeric value")

16016 - 10000 - 25059

14. APPLICATION COMMENTS:

** Approved Seismic Gas Shut-Off Valve may be required. ** >>>>>PLEASE CONTACT WITH JERI BURGE OF THE CITY ATTORNEY'S OFFICE AT 978-8233 BEFORE ISSUE THIS PERMIT.<<<<< per phone call with Jeri Burge, ok to issue permit after plan check by building and safety. Luke Gonzales per email from City attorney's office. The property was involved in litigation about 10 years ago. There is no concern by the Office of the City Attorney regarding issuance of a building permit, so long as Building and Safety confirms the project meets all building, planning, and other applicable codes. Please call me if you have any questions. Thank you. Steve

In the event that any box (i.e. 1-16) is filled to capacity, it is possible that additional information has been captured electronically and could not be printed due to space restrictions. Nevertheless the information printed exceeds that required by section 19825 of the Health and Safety Code of the State of California.

15. BUILDING RELOCATED FROM:**16. CONTRACTOR, ARCHITECT & ENGINEER NAME****ADDRESS****CLASS****LICENSE #****PHONE #**

(O) OWNER-BUILDER

0

PERMIT EXPIRATION/REFUNDS: This permit expires two years after the date of the permit issuance. This permit will also expire if no construction work is performed for a continuous period of 180 days (Sec. 98.0602 LAMC). Claims for refund of fees paid must be filed within one year from the date of expiration for permits granted by LADBS (Sec. 22.12 & 22.13 LAMC). The permittee may be entitled to reimbursement of permit fees if the Department fails to conduct an inspection within 60 days of receiving a request for final inspection (HS 17951).

17. OWNER-BUILDER DECLARATION

I hereby affirm under penalty of perjury that I am exempt from the Contractors' State License Law for the following reason (Section 7031.5, Business and Professions Code; Any city or county which requires a permit to construct, alter, improve, demolish, or repair any structure, prior to its issuance, also requires the applicant for such permit to file a signed statement that he or she is licensed pursuant to the provisions of the Contractors License Law (Chapter 9 (commencing with Section 7000) of Division 3 of the Business and Professions Code) or that he or she is exempt therefrom and the basis for the alleged exemption. Any violation of Section 7031.5 by any applicant for a permit subjects the applicant to a civil penalty of not more than five hundred dollars (\$500).):

I, as the owner of the property, or my employees with wages as their sole compensation, will do the work, and the structure is not intended or offered for sale (Sec. 7044, Business and Professions Code: The Contractors License Law does not apply to an owner of property who builds or improves thereon, and who does such work himself or herself or through his or her own employees, provided that such improvements are not intended or offered for sale. If, however, the building or improvement is sold within one year from completion, the owner-builder will have the burden of proving that he or she did not build or improve for the purpose of sale).

OR

I, as the owner of the property, am exclusively contracting with licensed contractors to construct the project (Sec. 7044, Business and Professions Code: The Contractors License Law does not apply to an owner of property who builds or improves thereon, and who contracts for such projects with a contractor(s) licensed pursuant to the Contractors License Law.)

18. WORKERS' COMPENSATION DECLARATION

I hereby affirm, under penalty of perjury, one of the following declarations:

I have and will maintain a certificate of consent to self insure for workers' compensation, as provided for by Section 3700 of the Labor Code, for the performance of the work for which this permit is issued.

I have and will maintain workers' compensation insurance, as required by Section 3700 of the Labor Code, for the performance of the work for which this permit is issued. My workers' compensation insurance carrier and policy number are:

Carrier: _____ Policy Number: _____

I certify that in the performance of the work for which this permit is issued, I shall not employ any person in any manner so as to become subject to the workers' compensation laws of California, and agree that if I should become subject to the workers' compensation provisions of Section 3700 of the Labor Code, I shall forthwith comply with those provisions.

WARNING: FAILURE TO SECURE WORKERS' COMPENSATION COVERAGE IS UNLAWFUL, AND SHALL SUBJECT AN EMPLOYER TO CRIMINAL PENALTIES AND CIVIL FINES UP TO ONE HUNDRED THOUSAND DOLLARS (\$100,000), IN ADDITION TO THE COST OF COMPENSATION, DAMAGES AS PROVIDED FOR IN SECTION 3706 OF THE LABOR CODE, INTEREST, AND ATTORNEY'S FEES.

19. ASBESTOS REMOVAL DECLARATION / LEAD HAZARD WARNING

I certify that notification of asbestos removal is either not applicable or has been submitted to the AQMD or EPA as per section 19827.5 of the Health and Safety Code. Information is available at (909) 396-2336 and the notification form at www.aqmd.gov. Lead safe construction practices are required when doing repairs that disturb paint in pre-1978 buildings due to the presence of lead per section 6716 and 6717 of the Labor Code. Information is available at Health Services for LA County at (800) 524-5323 or the State of California at (800) 597-5323 or www.dhs.ca.gov/childlead.

20. FINAL DECLARATION

I certify that I have read this application INCLUDING THE ABOVE DECLARATIONS and state that the above information INCLUDING THE ABOVE DECLARATIONS is correct. I agree to comply with all city and county ordinances and state laws relating to building construction, and hereby authorize representatives of this city to enter upon the above-mentioned property for inspection purposes. I realize that this permit is an application for inspection and that it does not approve or authorize the work specified herein, and it does not authorize or permit any violation or failure to comply with any applicable law. Furthermore, neither the City of Los Angeles nor any board, department officer, or employee thereof, make any warranty, nor shall be responsible for the performance or results of any work described herein, nor the condition of the property, nor the soil upon which such work is performed. I further affirm under penalty of perjury, that the proposed work will not destroy or unreasonably interfere with any access or utility easement belonging to others and located on my property, but in the event such work does destroy or unreasonably interfere with such easement, a substitute easement(s) satisfactory to the holder(s) of the easement will be provided (Sec. 91.0106.4.3.4 LAMC).

By signing below, I certify that:

(1) I accept all the declarations above namely the Owner-Builder Declaration, Workers' Compensation Declaration, Asbestos Removal Declaration / Lead Hazard Warning, and Final Declaration; and

(2) This permit is being obtained with the consent of the legal owner of the property.

Print Name: JONATHAN SHOMOF

Sign: 

Date: 10/25/2016

 Owner Authorized Agent

CITY



DEPARTMENT OF BUILDING AND SAFETY

OWNER'S ACKNOWLEDGMENT AND VERIFICATION OF INFORMATION

(OWNER-BUILDER DECLARATION)

Application Number: 16016-10000-25059

Project Address: 8155 N Van Nuys Blvd

DIRECTIONS: Read and initial each statement below to signify you understand or verify this information.

JS 1. I understand a frequent practice of unlicensed persons is to have the property owner obtain an "Owner-Builder" building permit that erroneously implies that the property owner is providing his or her own labor and material personally. I, as an Owner-Builder, may be held liable and subject to serious financial risk for any injuries sustained by an unlicensed person and his or her employees while working on my property. My homeowner's insurance may not provide coverage for those injuries. I am willfully acting as an Owner-Builder and am aware of the limits of my insurance coverage for injuries to workers on my property.

JS 2. I understand building permits are not required to be signed by property owners unless they are responsible for the construction and are not hiring a licensed Contractor to assume this responsibility.

JS 3. I understand as an "Owner-Builder" I am the responsible party of record on the permit. I understand that I may protect myself from potential financial risk by hiring a licensed Contractor and having the permit filed in his or her name instead of my own.

JS 4. I understand Contractors are required by law to be licensed and bonded in California and to list their license numbers on permits and contracts.

JS 5. I understand if I employ or otherwise engage any persons, other than California licensed Contractors, and the total value of my construction is at least five hundred dollars (\$500), including labor and materials, I may be considered an "employer" under state and federal law.

JS 6. I understand if I am considered an "employer" under state and federal law, I must register with the state and federal government, withhold payroll taxes, provide workers' compensation disability insurance, and contribute to unemployment compensation for each "employee." I also understand my failure to abide by these laws may subject me to serious financial risk.

JS 7. I understand under California Contractors' State License Law, an Owner-Builder who builds single-family residential structures cannot legally build them with the intent to offer them for sale, unless all work is performed by licensed subcontractors and the number of structures does not exceed four within any calendar year, or all of the work is performed under contract with a licensed general building Contractor.

JS 8. I understand as an Owner-Builder if I sell the property for which this permit is issued, I may be held liable for any financial or personal injuries sustained by any subsequent owner(s) that result from any latent construction defects in the workmanship or materials.

JS 9. I understand I may obtain more information regarding my obligations as an "employer" from the Internal Revenue Service, the United States Small Business Administration, the California Department of Benefit Payments, and the California Division of Industrial Accidents. I also understand I may contact the California Contractors' State License Board (CSLB) at 1-800-321-CSLB (2752) or www.cslb.ca.gov for more information about licensed contractors.

As a covered entity under Title II of the Americans with Disabilities Act, the City of Los Angeles does not discriminate on the basis of disability and, upon request, will provide reasonable accommodation to ensure equal access to its programs, services and activities. For efficient handling of information internally and in the internet, conversion to this new format of code related and administrative information bulletins including MGD and RGA that were previously issued will allow flexibility and timely distribution of information to the public.



OWNER'S ACKNOWLEDGMENT AND VERIFICATION OF INFORMATION

(OWNER-BUILDER DECLARATION, cont.)

Application Number: 16016-10000-25059

Project Address: 8155 N Van Nuys Blvd

10. I am aware of and consent to an Owner-Builder building permit applied for in my name, and understand that I am the party legally and financially responsible for proposed construction activity at the following address: 8155 N Van Nuys Blvd

11. I agree that, as the party legally and financially responsible for this proposed construction activity, I will abide by all applicable laws and requirements that govern Owner-Builders as well as employers.

12. I agree to notify the issuer of this form immediately of any additions, deletions, or changes to any of the information I have provided on this form. Licensed contractors are regulated by laws designed to protect the public. If you contract with someone who does not have a license, the Contractors' State License Board may be unable to assist you with any financial loss you may sustain as a result of a complaint. Your only remedy against unlicensed Contractors may be in civil court. It is also important for you to understand that if an unlicensed Contractor or employee of that individual or firm is injured while working on your property, you may be held liable for damages. If you obtain a permit as Owner-Builder and wish to hire Contractors, you will be responsible for verifying whether or not those Contractors are properly licensed and the status of their workers' compensation insurance coverage. Before a building permit can be issued, this form must be completed and signed by the property owner and returned to the agency responsible for issuing the permit.

Note: A copy of the property owner's driver's license, form notarization, or other verification acceptable to the agency is required to be presented when the permit is issued to verify the property owner's signature.

Owner's Name: Grand Pacific 7-28 LLC

Signature of property owner [Signature] Date: 10-25

- SEC. 3. Section 19830 of the Health and Safety Code is repealed.
SEC. 4. Section 19831 of the Health and Safety Code is repealed.
SEC. 5. Section 19832 of the Health and Safety Code is repealed.

As a covered entity under Title II of the Americans with Disabilities Act, the City of Los Angeles does not discriminate on the basis of disability and, upon request, will provide reasonable accommodation to ensure equal access to its programs, services and activities.

Bldg-Alter/Repair
Commercial
Plan Check

City of Los Angeles - Department of Building and Safety

Plan Check #: B16LA16243

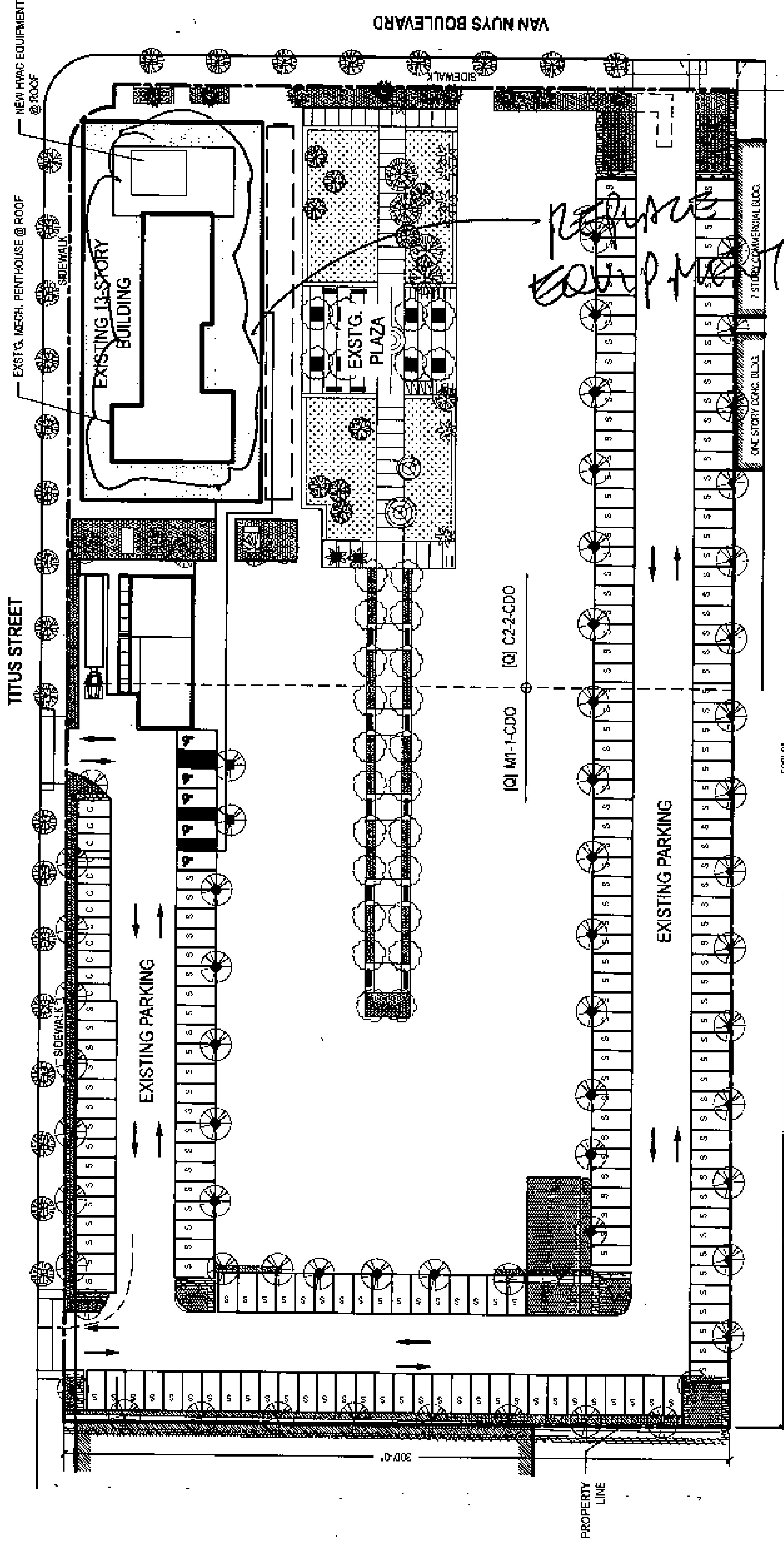
Initiating Office: METRO

Printed on: 10/19/16 10:25:53

PLOT PLAN ATTACHMENT

6 1 6 0 2 9 1 0 2 1 0 3 1 0 3 1 0 0 1 0 0 1


(DO NOT DRAW, WRITE, OR PASTE ATTACHMENTS OUTSIDE BORDER)



NORTH
1
SITE PLAN
SCALE: NTS

OCT 21 2016
Signature: *[Handwritten Signature]*

8155 N Van Nuys Blvd



Permit #: B17LA13821
Plan Check #: B17LA13821
Event Code:

15016 - 10001 - 27090
Printed: 12/04/17 01:42 PM

Bldg-Alter/Repair GREEN - MANDATORY
Commercial
Regular Plan Check
Plan Check

City of Los Angeles - Department of Building and Safety

ISSUED ON: 12/04/2017
LAST STATUS: Issued
STATUS DATE: 12/04/2017

**APPLICATION FOR BUILDING PERMIT
AND CERTIFICATE OF OCCUPANCY**

1. TRACT	BLOCK	LOT(S)	ARB	COUNTY MAP REF #	PARCEL ID # (PIN #)	2. ASSESSOR PARCEL #
TR 1532		19	6	M B 22-130/131	192B149 536	2210 - 011 - 029

1. PARCEL INFORMATION

Airport Hazard Area - Horizontal Surface Area
Area Planning Commission - North Valley
LADBS Branch Office - VN
Council District - 6
Community Design Overlay District - Panorama City

Certified Neighborhood Council - Panorama City
Community Plan Area - Mission Hills - Panorama City - North
Census Tract - 1200.20
District Map - 192B149
Energy Zone - 9

Fire District - 2
Lot Cut Date - PRIOR-07/29/1962
Near Source Zone Distance - 4.8
School Within 500 Foot Radius - YES
Thomas Brothers Map Grid - 53I-J2

ZONES(S): [Q]C2-2-CDO / [Q]M1-1-CDO

4. DOCUMENTS

5. CHECKLIST ITEMS

Permit Flag - Fire Life Safety Clearance Reqd
Permit Flag - Rec and Parks Fee Memo Reqd
Std. Work Descr - Seismic Gas Shut Off Valve

6. PROPERTY OWNER, TENANT, APPLICANT INFORMATION

Owner(s):
M T SHORAKA INC
1423 BEVERLY GLEN BLVD A, LOS ANGELES CA 90024 -
Tenant:

Applicant: (Relationship: Architect)
DAVID TAKACS -
824 S. LOS ANGELES ST 305, LA CA 90014 -- (323) 972-2622

For Cashier's Use Only W/O #: 51627090

7. EXISTING USE **PROPOSED USE**

(05) Apartment
(16) Retail

8. DESCRIPTION OF WORK

CHANGE OF USE OF MECHANICAL (S-2) PENTHOUSE TO 2 JOINT LIVE-WORK QUARTERS (R-2)

9. # Bldgs on Site & Use:

10. APPLICATION PROCESSING INFORMATION

BLDG. PC By: Suen Lieu DAS PC By: Shine Lin
OK for Cashier: Adimika Thomas Coord. OK:
Signature: Date: 12/04/2017

11. PROJECT VALUATION Final Fee Period

Permit Valuation: \$171,050 PC Valuation: \$171,050

Sewer Cap ID: Total Bond(s) Due:

12. ATTACHMENTS

Plot Plan

For inspection requests, call toll-free (888) LA4BUILD (524-2845). Outside LA County, call (213) 482-0000 or request inspections via www.ladbs.org. To speak to a Call Center agent, call 311. Outside LA County, call (213) 473-3231.

LA ERIC 102112581 12/4/2017 1:42:27 PM	
BUILDING PERMIT COMM	\$1,221.33
BUILDING PLAN CHECK	\$581.01
BUILDING PLAN CHECK	\$290.51
PLAN MAINTENANCE	\$24.43
EI COMMERCIAL	\$47.89
DEV SERV CENTER SURCH	\$64.96
SYSTEMS DEVT FEE	\$129.91
CITY PLANNING SURCH	\$127.04
MISCELLANEOUS	\$10.00
PLANNING GEN PLAN MAINT SURCH	\$148.21
SCHOOL DEV RES	\$10,861.08
DWELLING UNIT	\$400.00
RES DEVT TAX	\$600.00
CA BLDG STD COMMISSION SURCHARGE	\$7.00
BUILDING PLAN CHECK	\$0.00

Sub Total: \$14,513.37

Permit #: 150161000127090
Building Card #: 2017LA93961
Receipt #: 0102822254

1051212201746050



* P 1 5 0 1 6 1 0 0 0 1 2 7 0 9 0 F N *

13. STRUCTURE INVENTORY

(Note: Numeric measurement data in the format "number / number" implies "change in numeric value / total resulting numeric value")

15016 - 10001 - 27090

- (P) Dwelling Unit: +2 Units / 194 Units
- (P) NFPA-13 Fire Sprinklers Thru-out
- (P) R2 Occ. Group: +3121 Sqft / 157670 Sqft
- (P) S2 Occ. Group: -3121 Sqft / 5413 Sqft
- (P) Parking Req'd for Bldg (Auto+Bicycle): +5 Stalls / Stal
- (P) Type I-A Construction

14. APPLICATION COMMENTS:

** Approved Seismic Gas Shut-Off Valve may be required. ** Valuation \$50,000 to be justified. Planning entitlement required for Adaptive Reuse.

In the event that any box (i.e. I-16) is filled to capacity, it is possible that additional information has been captured electronically and could not be printed due to space restrictions. Nevertheless the information printed exceeds that required by section 19825 of the Health and Safety Code of the State of California.

15. BUILDING RELOCATED FROM:**16. CONTRACTOR, ARCHITECT & ENGINEER NAME****ADDRESS****CLASS****LICENSE#****PHONE#**

(A) TAKACS, DAVID ALEXANDER	600 S SPRING STREET # 410,	LOS ANGELES, CA 90014		C33737	
(C) EVOCON ENGINEERING INC	1614 E CHEVY CHASE DRIVE #1,	GLENDALE, CA 91206	B	1016917	(213) 226-6902
(E) TAN, CHARLES	3161 DRIGGS AVENUE,	ROSEMead, CA 91770		54758	
(E) VARELA, GREGORIO	111 S OAK AVE #4,	PASADENA, CA 91107		C81201	

PERMIT EXPIRATION/REFUNDS: This permit expires two years after the date of the permit issuance. This permit will also expire if no construction work is performed for a continuous period of 180 days (Sec. 98.0602 LAMC). Claims for refund of fees paid must be filed within one year from the date of expiration for permits granted by LADBS (Sec. 22.12 & 22.13 LAMC). The permittee may be entitled to reimbursement of permit fees if the Department fails to conduct an inspection within 60 days of receiving a request for final inspection (HS 17951).

17. LICENSED CONTRACTOR'S DECLARATION

I hereby affirm under penalty of perjury that I am licensed under the provisions of Chapter 9 (commencing with Section 7000) of Division 3 of the Business and Professions Code, and my license is in full force and effect. The following applies to B contractors only: I understand the limitations of Section 7057 of the Business and Professional Code related to my ability to take prime contracts or subcontracts involving specialty trades.

License Class: B License No.: 1016917 Contractor: EVOCON ENGINEERING INC

18. WORKERS' COMPENSATION DECLARATION

I hereby affirm, under penalty of perjury, one of the following declarations:

- I have and will maintain a certificate of consent to self insure for workers' compensation, as provided for by Section 3700 of the Labor Code, for the performance of the work for which this permit is issued.
- I have and will maintain workers' compensation insurance, as required by Section 3700 of the Labor Code, for the performance of the work for which this permit is issued. My workers' compensation insurance carrier and policy number are:

Carrier: FALLS LAKE FIRE & CASUALTY CO. Policy Number: FLA004426

- I certify that in the performance of the work for which this permit is issued, I shall not employ any person in any manner so as to become subject to the workers' compensation laws of California, and agree that if I should become subject to the workers' compensation provisions of Section 3700 of the Labor Code, I shall forthwith comply with those provisions.

WARNING: FAILURE TO SECURE WORKERS' COMPENSATION COVERAGE IS UNLAWFUL, AND SHALL SUBJECT AN EMPLOYER TO CRIMINAL PENALTIES AND CIVIL FINES UP TO ONE HUNDRED THOUSAND DOLLARS (\$100,000), IN ADDITION TO THE COST OF COMPENSATION, DAMAGES AS PROVIDED FOR IN SECTION 3706 OF THE LABOR CODE, INTEREST, AND ATTORNEY'S FEES.

19. ASBESTOS REMOVAL DECLARATION / LEAD HAZARD WARNING

I certify that notification of asbestos removal is either not applicable or has been submitted to the AQMD or EPA as per section 19827.5 of the Health and Safety Code. Information is available at (909) 396-2336 and the notification form at www.aqmd.gov. Lead safe construction practices are required when doing repairs that disturb paint in pre-1978 buildings due to the presence of lead per section 6716 and 6717 of the Labor Code. Information is available at Health Services for LA County at (800) 524-5323 or the State of California at (800) 597-5323 or www.dhs.ca.gov/childlead.

20. CONSTRUCTION LENDING AGENCY DECLARATION

I hereby affirm under penalty of perjury that there is a construction lending agency for the performance of the work for which this permit is issued (Sec. 3097, Civil Code).

Lender's Name (If Any): _____ Lender's Address: _____

21. FINAL DECLARATION

I certify that I have read this application **INCLUDING THE ABOVE DECLARATIONS** and state that the above information **INCLUDING THE ABOVE DECLARATIONS** is correct. I agree to comply with all city and county ordinances and state laws relating to building construction, and hereby authorize representatives of this city to enter upon the above-mentioned property for inspection purposes. I realize that this permit is an application for inspection and that it does not approve or authorize the work specified herein, and it does not authorize or permit any violation or failure to comply with any applicable law. Furthermore, neither the City of Los Angeles nor any board, department officer, or employee thereof, make any warranty, nor shall be responsible for the performance or results of any work described herein, nor the condition of the property nor the soil upon which such work is performed. I further affirm under penalty of perjury, that the proposed work will not destroy or unreasonably interfere with any access or utility easement belonging to others and located on my property, but in the event such work does destroy or unreasonably interfere with such easement, a substitute easement(s) satisfactory to the holder(s) of the easement will be provided (Sec. 91.0106.4.3.4 LAMC).

By signing below, I certify that:

- (1) I accept all the declarations above namely the Licensed Contractor's Declaration, Workers' Compensation Declaration, Asbestos Removal Declaration / Lead Hazard Warning, Construction Lending Agency Declaration, and Final Declaration; and
- (2) This permit is being obtained with the consent of the legal owner of the property.

Print Name: VACHEH MARKARIAN

Sign: _____

Date: 12/04/2017

Contractor Authorized Agent

Bldg-Alter/Repair
Commercial
Plan Check

City of Los Angeles - Department of Building and Safety

Plan Check #: B17LA13821FO
Initiating Office: METRO
Printed on: 12/01/17 13:53:28

PLOT PLAN ATTACHMENT

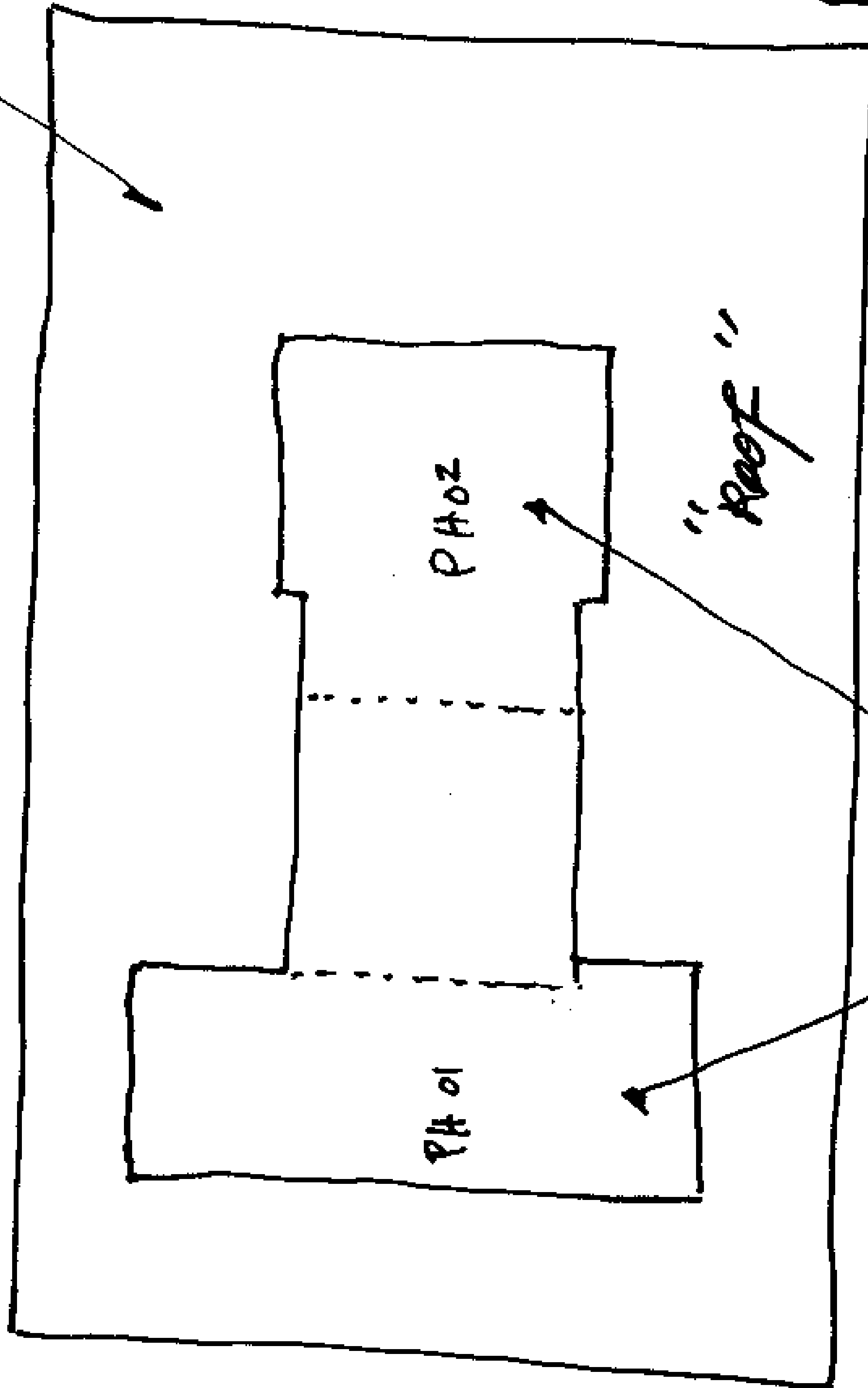
1051212201746969

(DO NOT DRAW, WRITE, OR PASTE ATTACHMENTS OUTSIDE BORDER)

(E) 13-STORY
ADAPTIVE
REUSE

8155 VAN NUYS AVE

TITUS AVE



SUPPLEMENTAL PERMIT:

CONVERSION OF

(E) MECH PENTHOUSE INTO

2 R-2 UNITS

Jan
12/1/17

8155 N Van Nuys Blvd



Permit #: B18LA02624
Plan Check #: B18LA02624
Event Code:

18016 - 10000 - 04279

Printed: 05/01/18 02:11 PM

Bldg-Alter/Repair GREEN - MANDATORY Apartment Regular Plan Check Plan Check	City of Los Angeles - Department of Building and Safety APPLICATION FOR BUILDING PERMIT AND CERTIFICATE OF OCCUPANCY	Issued on: 05/01/2018 Last Status: Issued Status Date: 05/01/2018
--	--	---

1. TRACT	BLOCK	LOT(s)	ARB	COUNTY MAP REF#	PARCEL ID # (PIN #)	2. ASSESSOR PARCEL #
TR 1532		19	6	M B 22-130/131	192B149 536	2210 - 011 - 029

3. PARCEL INFORMATION

Airport Hazard Area - Horizontal Surface Area Area Planning Commission - North Valley LADBS Branch Office - VN Council District - 6 Community Design Overlay District - Panorama City	Certified Neighborhood Council - Panorama City Community Plan Area - Mission Hills - Panorama City - North Census Tract - 1200.20 District Map - 192B149 Energy Zone - 9	Fire District - 2 Lot Cut Date - PRIOR-07/29/1962 Near Source Zone Distance - 4.8 School Within 500 Foot Radius - YES Thomas Brothers Map Grid - 531-J2
---	--	---

ZONES(S): [Q]C2-2-CDO / [Q]M1-1-CDO

4. DOCUMENTS

ZI - ZI-2321 Panorama City	ZA - ZA-1998-436-CUZ	PKLY - PKG-2397	ORD - ORD-175549
ZI - ZI-2374 LOS ANGELES STATE ENTER	ZA - ZA-2003-8988-CU	ORD - ORD-100477	ORD - ORD-175550
ZI - ZI-2452 Transit Priority Area in the Cit	ZA - ZA-2004-7780-CU	ORD - ORD-102997	DTRM - DIR-2017-1108-CDO
ZA - ZA-17402	PKLY - PKG-2395	ORD - ORD-173166-SA56	CPC - CPC-1995-353-CPU

5. CHECKLIST ITEMS

Special Inspect - Concrete>2.5ksi Special Inspect - Epoxy Bolts Special Inspect - Structural Observation	Permit Flag - Fire Life Safety Clearance Reqd Std. Work Descr - Seismic Gas Shut Off Valve
--	---

6. PROPERTY OWNER, TENANT, APPLICANT INFORMATION

Owner(s):
GRAND PACIFIC 7 28 LLC
206 6TH ST STE 100, LOS ANGELES CA 90014 --

Tenant:

Applicant: (Relationship: Other)
DAVID TAKACS -
824 S. LOS ANGELES ST. #305, LOS ANGELES, CA 90014 -- (323) 972-2622

For Cashier's Use Only W/O #: 81604279

7. EXISTING USE	PROPOSED USE
(22) Storage - incidental (16) Retail	(04) Gymnasium (22) Storage - incidental (23) Recreation Room

8. DESCRIPTION OF WORK

CHANGE OF USE IN BASEMENT LEVEL FROM (E) RETAIL AND STORAGE TO (N) LOUNGE ROOM, GYM, LAUNDRY ROOM, RESTROOMS, SHOWER/CHANGING AREA FOR FUTURE POOL FOR AMENITY SPACES OF (E) PRIVATELY FUNDED ADAPTIVE REUSE WITH R-2 OCCUPANCY. NEW OPENING IN SLAB TO ABOVE

9. # Bldgs on Site & Uses

10. APPLICATION PROCESSING INFORMATION

BLDG. PC By: Vu Nguyen
OK for Cashier: Chiharu Suzuki
Signature:

DAS PC By: Eddie Garin
Coord. OK:
Date: 05/01/2018

11. PROJECT VALUATION Final Fee Period

Permit Valuation: \$264,000 PC Valuation:

Sewer Cap ID: Total Bond(s) Due:

12. ATTACHMENTS

Owner-Builder Declaration
Plot Plan

For inspection requests, call toll-free (888) LA4BUILD (524-2845). Outside LA County, call (213) 482-0000 or request inspections via www.ladbs.org. To speak to a Call Center agent, call 311. Outside LA County, call (213) 473-3231.

LA ESTE 104131345 5/1/2018 2:11:43 PM	
BUILDING PERMIT COMM	\$1,450.90
BUILDING PLAN CHECK	\$0.00
BUILDING PLAN CHECK	\$0.00
EI RESIDENTIAL	\$34.32
INVESTIGATION - CE	\$2,901.80
DEV SERV CENTER SURCH	\$131.61
SYSTEMS DEVT FEE	\$263.22
CITY PLANNING SURCH	\$87.05
MISCELLANEOUS	\$10.00
PLANNING GEN PLAN MAINT SURCH	\$101.56
CA BLDG STD COMMISSION SURCHARGE	\$11.00
BUILDING PLAN CHECK	\$0.00
Sub Total:	\$4,991.46

Permit #: 180161000004279
Building Card #: 2018LA02215
Receipt #: 0104884109



* P 1 8 0 1 6 1 0 0 0 0 4 2 7 9 F N *

1
0
5
0
5
4
2
0
1
0
5
0
5
5
5

13. STRUCTURE INVENTORY

(Note: Numeric measurement data in the format "number / number" implies "change in numeric value / total resulting numeric value")

18016 - 10000 - 04279

(P) A3 Occ. Group: +4848 Sqft / Sqft
 (P) R2 Occ. Group: 0 Sqft / Sqft
 (P) S2 Occ. Group: +2368 Sqft / Sqft
 (P) A3 Occ. Load: +157 Max Occ. / Max Occ.
 (P) R2 Occ. Load: 0 Max Occ. / Max Occ.
 (P) S2 Occ. Load: +8 Max Occ. / Max Occ.
 (P) Parking Req'd for Site (Auto+Bicycle): 0 Stalls / Stall
 (P) Total Provided Parking for Site: 0 Stalls / Stalls
 (P) Type I-A Construction

14. APPLICATION COMMENTS:

** Approved Seismic Gas Shut-Off Valve may be required. **

In the event that any box (i.e. 1-16) is filled to capacity, it is possible that additional information has been captured electronically and could not be printed due to space restrictions. Nevertheless the information printed exceeds that required by section 19825 of the Health and Safety Code of the State of California.

15. BUILDING RELOCATED FROM:**16. CONTRACTOR, ARCHITECT & ENGINEER NAME****ADDRESS****CLASS****LICENSE #****PHONE #**

(A) TAKACS, DAVID ALEXANDER

600 S SPRING STREET # 410,

LOS ANGELES, CA 90014

C33737

(323) 972-2622

(E) TAN, CHARLES

3161 DRIGGS AVENUE,

ROSEMEAD, CA 91770

S4758

(O) OWNER-BUILDER

0

PERMIT EXPIRATION/REFUNDS: This permit expires two years after the date of the permit issuance. This permit will also expire if no construction work is performed for a continuous period of 180 days (Sec. 98.0602 LAMC). Claims for refund of fees paid must be filed within one year from the date of expiration for permits granted by LADBS (Sec. 22.12 & 22.13 LAMC). The permittee may be entitled to reimbursement of permit fees if the Department fails to conduct an inspection within 60 days of receiving a request for final inspection (HS 17951).

17. OWNER-BUILDER DECLARATION

I hereby affirm under penalty of perjury that I am exempt from the Contractors' State License Law for the following reason (Section 7031.5, Business and Professions Code: Any city or county which requires a permit to construct, alter, improve, demolish, or repair any structure, prior to its issuance, also requires the applicant for such permit to file a signed statement that he or she is licensed pursuant to the provisions of the Contractors License Law (Chapter 9 (commencing with Section 7000) of Division 3 of the Business and Professions Code) or that he or she is exempt therefrom and the basis for the alleged exemption. Any violation of Section 7031.5 by any applicant for a permit subjects the applicant to a civil penalty of not more than five hundred dollars (\$500).):

I, as the owner of the property, or my employees with wages as their sole compensation, will do the work, and the structure is not intended or offered for sale (Sec. 7044, Business and Professions Code: The Contractors License Law does not apply to an owner of property who builds or improves thereon, and who does such work himself or herself or through his or her own employees, provided that such improvements are not intended or offered for sale. If, however, the building or improvement is sold within one year from completion, the owner-builder will have the burden of proving that he or she did not build or improve for the purpose of sale).

OR

I, as the owner of the property, am exclusively contracting with licensed contractors to construct the project (Sec. 7044, Business and Professions Code: The Contractors License Law does not apply to an owner of property who builds or improves thereon, and who contracts for such projects with a contractor(s) licensed pursuant to the Contractors License Law.)

18. WORKERS' COMPENSATION DECLARATION

I hereby affirm, under penalty of perjury, one of the following declarations:

I have and will maintain a certificate of consent to self insure for workers' compensation, as provided for by Section 3700 of the Labor Code, for the performance of the work for which this permit is issued.

I have and will maintain workers' compensation insurance, as required by Section 3700 of the Labor Code, for the performance of the work for which this permit is issued. My workers' compensation insurance carrier and policy number are:

Carrier: _____

Policy Number: _____

I certify that in the performance of the work for which this permit is issued, I shall not employ any person in any manner so as to become subject to the workers' compensation laws of California, and agree that if I should become subject to the workers' compensation provisions of Section 3700 of the Labor Code, I shall forthwith comply with those provisions.

WARNING: FAILURE TO SECURE WORKERS' COMPENSATION COVERAGE IS UNLAWFUL, AND SHALL SUBJECT AN EMPLOYER TO CRIMINAL PENALTIES AND CIVIL FINES UP TO ONE HUNDRED THOUSAND DOLLARS (\$100,000), IN ADDITION TO THE COST OF COMPENSATION, DAMAGES AS PROVIDED FOR IN SECTION 3706 OF THE LABOR CODE, INTEREST, AND ATTORNEY'S FEES.

19. ASBESTOS REMOVAL DECLARATION / LEAD HAZARD WARNING

I certify that notification of asbestos removal is either not applicable or has been submitted to the AQMD or EPA as per section 19827.5 of the Health and Safety Code. Information is available at (909) 396-2336 and the notification form at www.aqmd.gov. Lead safe construction practices are required when doing repairs that disturb paint in pre-1978 buildings due to the presence of lead per section 6716 and 6717 of the Labor Code. Information is available at Health Services for LA County at (800) 524-5323 or the State of California at (800) 597-5323 or www.dhs.ca.gov/childlead.

20. FINAL DECLARATION

I certify that I have read this application INCLUDING THE ABOVE DECLARATIONS and state that the above information INCLUDING THE ABOVE DECLARATIONS is correct. I agree to comply with all city and county ordinances and state laws relating to building construction, and hereby authorize representatives of this city to enter upon the above-mentioned property for inspection purposes. I realize that this permit is an application for inspection and that it does not approve or authorize the work specified herein, and it does not authorize or permit any violation or failure to comply with any applicable law. Furthermore, neither the City of Los Angeles nor any board, department officer, or employee thereof, make any warranty, nor shall be responsible for the performance or results of any work described herein, nor the condition of the property nor the soil upon which such work is performed. I further affirm under penalty of perjury, that the proposed work will not destroy or unreasonably interfere with any access or utility easement belonging to others and located on my property, but in the event such work does destroy or unreasonably interfere with such easement, a substitute easement(s) satisfactory to the holder(s) of the easement will be provided (Sec. 91.0106.4.3.4 LAMC).

By signing below, I certify that:

(1) I accept all the declarations above namely the Owner-Builder Declaration, Workers' Compensation Declaration, Asbestos Removal Declaration / Lead Hazard Warning, and Final Declaration; and

(2) This permit is being obtained with the consent of the legal owner of the property.


Print Name: JON SHOMOF

Sign: 

Date: 05/01/2018



Owner



Authorized Agent

Bldg-Alter/Repair

City of Los Angeles - Department of Building and Safety

Plan Check #: B18LA02624FO

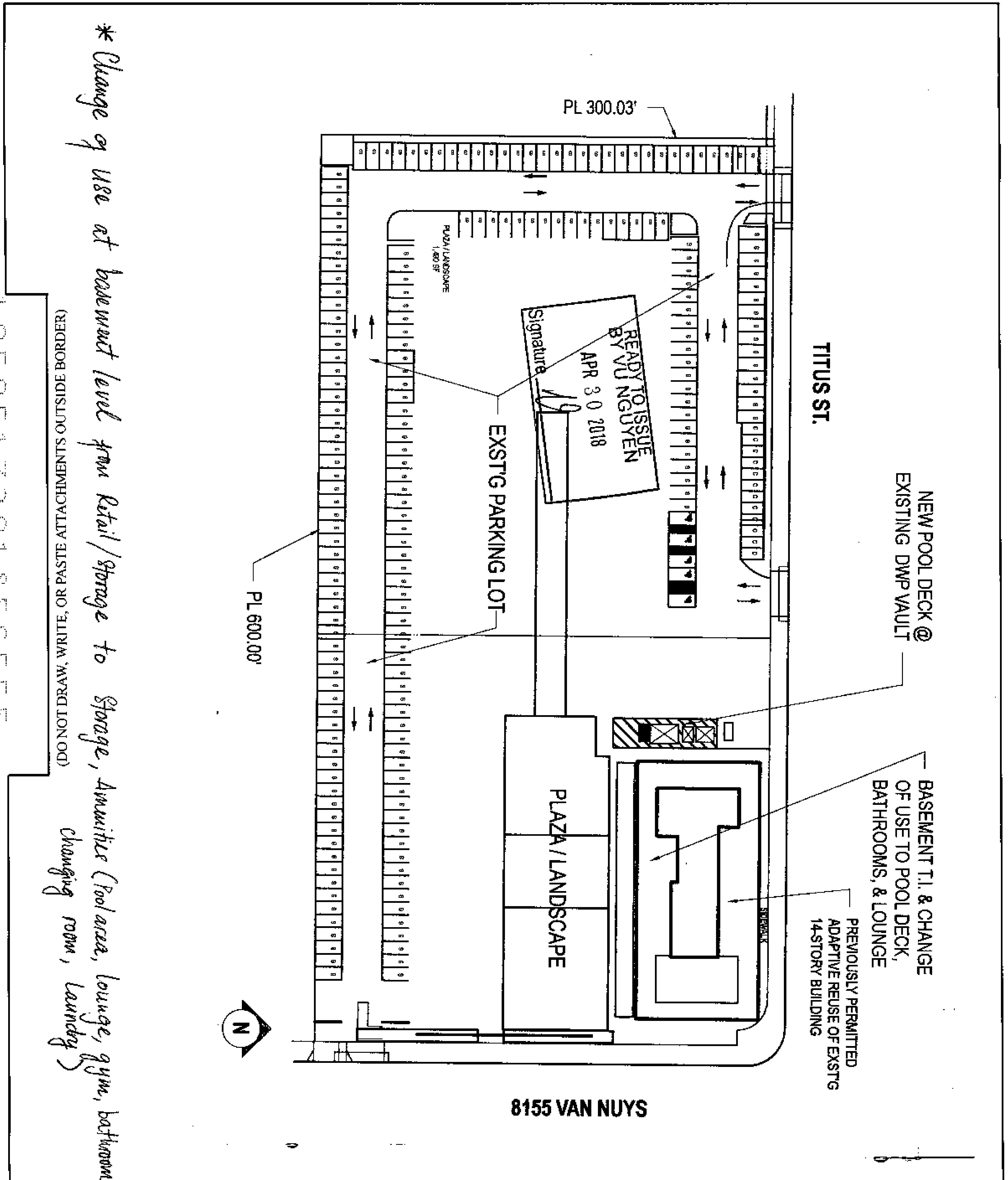
Apartment

Initiating Office: METRO

Plan Check

Printed on: 04/30/18 13:05:27

PLOT PLAN ATTACHMENT



** Change of use at basement level from Retail/Storage to Storage, Amurites (Pool area, lounge, gym, bathrooms, changing room, laundry)*

1 0 5 0 5 1 7 2 0 1 8 5 6 5 5 5

(DO NOT DRAW, WRITE, OR PASTE ATTACHMENTS OUTSIDE BORDER)



OWNER'S ACKNOWLEDGMENT AND VERIFICATION OF INFORMATION

(OWNER-BUILDER DECLARATION)

Application Number: 18016-10000-04279

Project Address: 8155 Van Auys Blvd

DIRECTIONS: Read and initial each statement below to signify you understand or verify this information.

1. I understand a frequent practice of unlicensed persons is to have the property owner obtain an "Owner-Builder" building permit that erroneously implies that the property owner is providing his or her own labor and material personally. I, as an Owner-Builder, may be held liable and subject to serious financial risk for any injuries sustained by an unlicensed person and his or her employees while working on my property. My homeowner's insurance may not provide coverage for those injuries. I am willfully acting as an Owner-Builder and am aware of the limits of my insurance coverage for injuries to workers on my property.

2. I understand building permits are not required to be signed by property owners unless they are responsible for the construction and are not hiring a licensed Contractor to assume this responsibility.

3. I understand as an "Owner-Builder" I am the responsible party of record on the permit. I understand that I may protect myself from potential financial risk by hiring a licensed Contractor and having the permit filed in his or her name instead of my own.

4. I understand Contractors are required by law to be licensed and bonded in California and to list their license numbers on permits and contracts.

5. I understand if I employ or otherwise engage any persons, other than California licensed Contractors, and the total value of my construction is at least five hundred dollars (\$500), including labor and materials, I may be considered an "employer" under state and federal law.

6. I understand if I am considered an "employer" under state and federal law, I must register with the state and federal government, withhold payroll taxes, provide workers' compensation disability insurance, and contribute to unemployment compensation for each "employee." I also understand my failure to abide by these laws may subject me to serious financial risk.

7. I understand under California Contractors' State License Law, an Owner-Builder who builds single-family residential structures cannot legally build them with the intent to offer them for sale, unless all work is performed by licensed subcontractors and the number of structures does not exceed four within any calendar year, or all of the work is performed under contract with a licensed general building Contractor.

8. I understand as an Owner-Builder if I sell the property for which this permit is issued, I may be held liable for any financial or personal injuries sustained by any subsequent owner(s) that result from any latent construction defects in the workmanship or materials.

9. I understand I may obtain more information regarding my obligations as an "employer" from the Internal Revenue Service, the United States Small Business Administration, the California Department of Benefit Payments, and the California Division of Industrial Accidents. I also understand I may contact the California Contractors' State License Board (CSLB) at 1-800-321-CSLB (2752) or www.cslb.ca.gov for more information about licensed contractors.

As a covered entity under Title II of the Americans with Disabilities Act, the City of Los Angeles does not discriminate on the basis of disability and, upon request, will provide reasonable accommodation to ensure equal access to its programs, services and activities. For efficient handling of information internally and in the internet, conversion to this new format of code related and administrative information bulletins including MGD and RGA that were previously issued will allow flexibility and timely distribution of information to the public.

1050517204850555



OWNER'S ACKNOWLEDGMENT AND VERIFICATION OF INFORMATION

(OWNER-BUILDER DECLARATION, cont.)

Application Number: _____

Project Address: _____

10. I am aware of and consent to an Owner-Builder building permit applied for in my name, and understand that I am the party legally and financially responsible for proposed construction activity at the following address: _____

11. I agree that, as the party legally and financially responsible for this proposed construction activity, I will abide by all applicable laws and requirements that govern Owner-Builders as well as employers.

12. I agree to notify the issuer of this form immediately of any additions, deletions, or changes to any of the information I have provided on this form. Licensed contractors are regulated by laws designed to protect the public. If you contract with someone who does not have a license, the Contractors' State License Board may be unable to assist you with any financial loss you may sustain as a result of a complaint. Your only remedy against unlicensed Contractors may be in civil court. It is also important for you to understand that if an unlicensed Contractor or employee of that individual or firm is injured while working on your property, you may be held liable for damages. If you obtain a permit as Owner-Builder and wish to hire Contractors, you will be responsible for verifying whether or not those Contractors are properly licensed and the status of their workers' compensation insurance coverage. Before a building permit can be issued, this form must be completed and signed by the property owner and returned to the agency responsible for issuing the permit.

Note: A copy of the property owner's driver's license, form notarization, or other verification acceptable to the agency is required to be presented when the permit is issued to verify the property owner's signature.

Owner's Name: Grand Pacific 7-28

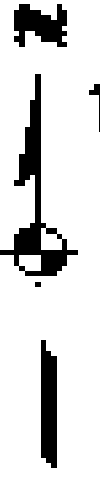
Signature of property owner [Signature] Date: 5-1-18

- SEC. 3. Section 19830 of the Health and Safety Code is repealed.
SEC. 4. Section 19831 of the Health and Safety Code is repealed.
SEC. 5. Section 19832 of the Health and Safety Code is repealed.

As a covered entity under Title II of the Americans with Disabilities Act, the City of Los Angeles does not discriminate on the basis of disability and, upon request, will provide reasonable accommodation to ensure equal access to its programs, services and activities.

2210 11 PG 18 13 3805
 REVISED 3-26-82 2-20-82 2-20-82
 L-3043 87120 8701-400
 11/11/82 12/10/82 12/11/82
 REVISIONS BY: 11
 DATE: 12/10/82 12/11/82
 SEARCH: MC
 COUNTY OF THE ASSOCIATED LANDLORDS UNIFORM SYSTEMS

PG 10



WATERLINE OF
 1/2" AIR
 12/11/82

3 TITUS

2014

ST 4

TRACT

NO

1592

BLDG 4



PG 12

BK 2212

CG

21A

22

23

24

25

26

28

P.M

M.B



18 23



M.B

22

100

12'

9 LANARK

2-3

5

6

8

9

ST 2

5 WAINWIGS

▼ Summary

AIN: 2210-011-029 ⁶

Situs Address:
 8155 VAN NUYS BLVD
 LOS ANGELES CA 91402-5004

Use Type: Multi-Family Residence
Parcel Type: Regular Fee Parcel
Tax Rate Area: 08856

Parcel Status: ACTIVE
Create Date:
Delete Date:
Tax Status: CURRENT
Year Defaulted:
Exemption: None

Building (0101) & Land Overview

Use Code: 0551
Design Type: 0551
Quality Class:

of Units: 194
Beds/Baths: 0/0
Building SqFt: 180,277

Year Built: 1962
Effective Year: 2005
Land SqFt: 179,981



(<http://assessormap.co.la.ca.us/Geocortex/Essentials/REST/sites/PAIS/VirtualDirectory/AssessorMaps/ViewMap.html?val=2210-011>)

Parcel Map (<http://assessormap.co.la.ca.us/Geocortex/Essentials/REST/sites/PAIS/VirtualDirectory/AssessorMaps/ViewMap.html?val=2210-011>) / Map Index (<http://maps.assessor.lacounty.gov/Geocortex/Essentials/REST/sites/PAIS/VirtualDirectory/AssessorMaps/ViewMap.html?val=2210-NDX>)

	2020 Roll Preparation		2019 Current Roll	RC	Year		2016 Base Value
\$	11,906,753	\$	11,673,288	T	2016	\$	11,000,000
\$	1,353,040	\$	1,326,510	T	2016	\$	1,250,000
\$	13,259,793	\$	12,999,798			\$	12,250,000

Assessor's Responsible Division

District: Hall of Administration
Region: 23
Cluster: 23403

Hall of Administration (<https://maps.google.com/?q=500+W.+Temple+St.+Room+180+Los+Angeles%2C+CA+90012-2770>) ■
 500 W. Temple St. Room 180
 Los Angeles, CA 90012-2770

Phone: (213) 974-3108
 Toll Free: 1 (888) 807-2111
 M-F 7:30 am to 5:00 pm

922,044,000 1 of 99 Select Data



▼ Building and Land Characteristics

Land Information

Use Code = 0551 (Multi-Family Residence)

Total SqFt (GIS): 179,981

Total SqFt (PDB):

Usable SqFt: 179,467

Acres:

Land W' x D': 0 x 0

Sewers: No

Flight Path: No

X-Traffic: No

Freeway: No

Corner Lot: No

Golf Front: No

Horse Lot: No

View: None

Zoning: (Refer Issuing Agency)

Code Split: No
Impairment: None

Situs Address:
 8155 VAN NUYS BLVD LOS ANGELES CA 91402-5004

Legal Description (for assessment purposes):
 *TR=1532*S 300 FT OF W 600 FT OF E 635 FT(EX OF STS)OF LOT 19

Use Code: 0551 (Multi-Family Residence)
 0 = Residential
 5 = Five or More Units or Apartments (Any Combination)
 5 = 5 Stories or More
 1 = Pool

Building Information

SUBPART: 0101
Design Type: 0551
Quality Class:

of Units: 194
Beds/Baths: 0/0
Building SqFt: 180,277

Year Built: 1962
Effective Year: 2005
Depreciation: UR60 / / 0

RCN Other: \$ 0
RCN Other Trended: \$ 0
Year Change:

Design Type: 0551
 0 = Residential
 5 = Five or More Apartments or Units; Four Stories and Less
 5 = Multi-story Apartment (5 Stories and Over)
 1 = Pool

SUMMARY: Total

of Units: 194
Beds/Baths: 0/0
Building SqFt: 180,277
Avg SqFt/Unit: 929

▼ **Events History**

Ownership () Parcel Change ()

Show Re-Assessable Only:

Recording Date	Seq. #	Re-Assessed	# Parcels	%	Ver. Code	DTT Sale Price	Assessed Value
10/14/2015	50	No	1	00%-0	1	\$ 9	\$ 12,250,000
09/25/2015	50	Yes	1	00%-0	K	\$ 12,250,000	\$ 12,250,000
09/22/2015	50	Yes	1	00%-0	K	\$ 0	\$ 12,250,000
12/23/1994	50	Yes	1	00%-0	K	\$ 0	\$ 2,400,000
06/01/1986	50	No		00%-0		\$ 0	\$ 6,597,313
12/16/1977	50	Yes		00%-0		\$ 0	\$ 0

▼ **Assessment History**

Show All: Hide Inactive Rolls:

Showing 1 to 10 of 58 entries.

Bill Number	Bill Type	Bill Status	Date to Auditor	Recording Date	Total Value	Land Value	Improvement Value
220-PSEG				10/14/2015	\$ 13,259,793	\$ 11,906,753	\$ 1,353,040
2190000	R	A	07/01/2019	10/14/2015	\$ 12,999,798	\$ 11,673,288	\$ 1,326,510

Bill Number	Bill Type	Bill Status	Date to Auditor	Recording Date	Total Value	Land Value	Improvement Value
2180000	R	A	07/19/2018	10/14/2015	\$ 12,744,900	\$ 11,444,400	\$ 1,300,500
2170000	R	A	06/26/2017	10/14/2015	\$ 12,495,000	\$ 11,220,000	\$ 1,275,000
2160000	R	A	07/05/2016	10/14/2015	\$ 12,250,000	\$ 11,000,000	\$ 1,250,000
2150200	T	A	02/14/2016	09/25/2015	\$ 12,250,000	\$ 11,000,000	\$ 1,250,000
2150100	T	A	02/14/2016	09/22/2015	\$ 12,250,000	\$ 11,000,000	\$ 1,250,000
2150000	R	A	06/23/2015	12/23/1994	\$ 3,354,268	\$ 3,214,518	\$ 139,750
2140000	R	A	06/24/2014	12/23/1994	\$ 3,288,564	\$ 3,151,551	\$ 137,013
2130000	R	A	06/25/2013	12/23/1994	\$ 3,273,702	\$ 3,137,308	\$ 136,394

« 1 2 3 4 5 ... »

© 2017- Los Angeles County Assessor

Contact Us (<https://assessor.lacounty.gov/contact-us/>) | Disclaimer (disclaimer) | FAQ (faq)

PDB Effective Date: 05/24/2020

 (<https://facebook.com/LACAssessor>)

 (<https://www.twitter.com/LACASSESSOR>)

 (<https://www.linkedin.com/company/los-angeles-county-office-of-the-assessor>)

 (<https://youtube.com/>)



City of Los Angeles Department of City Planning

5/26/2020 PARCEL PROFILE REPORT

PROPERTY ADDRESSES

14550 W TITUS ST
8159 N VAN NUYS BLVD
8155 N VAN NUYS BLVD
14528 W TITUS ST
8141 N VAN NUYS BLVD

ZIP CODES

91402

RECENT ACTIVITY

None

CASE NUMBERS

CPC-4010
CPC-2010-589-CRA
CPC-2001-1330-CDO
CPC-1995-353-CPU
ORD-175550
ORD-175549
ORD-173166-SA56
ORD-102997
ORD-100477
DIR-2017-1108-CDO
ZA-2004-7780-CU
ZA-2003-8988-CU
ZA-19XX-17402
ZA-1998-436-CUZ
ENV-2017-1109-EAF
ENV-2004-7781-CE
ENV-2003-8989-CE
ENV-1996-266-ND
PKG-2397
PKG-2395
PRIOR-07/29/1962

Address/Legal Information

PIN Number	192B149 536
Lot/Parcel Area (Calculated)	179,975.3 (sq ft)
Thomas Brothers Grid	PAGE 531 - GRID J2 PAGE 532 - GRID A2
Assessor Parcel No. (APN)	2210011029
Tract	TR 1532
Map Reference	M B 22-130/131
Block	None
Lot	FR 19
Arb (Lot Cut Reference)	6
Map Sheet	192B149

Jurisdictional Information

Community Plan Area	Mission Hills - Panorama City - North Hills
Area Planning Commission	North Valley
Neighborhood Council	Panorama City
Council District	CD 6 - Nury Martinez
Census Tract #	1200.20
LADBS District Office	Van Nuys

Planning and Zoning Information

Special Notes	None
Zoning	[Q]C2-2-CDO [Q]M1-1-CDO
Zoning Information (ZI)	ZI-2452 Transit Priority Area in the City of Los Angeles ZI-2321 Panorama City ZI-2374 LOS ANGELES STATE ENTERPRISE ZONE
General Plan Land Use	Limited Industrial Regional Commercial
General Plan Note(s)	Yes
Hillside Area (Zoning Code)	No
Specific Plan Area	None
Subarea	None
Special Land Use / Zoning	None
Historic Preservation Review	No
Historic Preservation Overlay Zone	None
Other Historic Designations	None
Other Historic Survey Information	None
Mills Act Contract	None
CDO: Community Design Overlay	Panorama City
CPIO: Community Plan Imp. Overlay	None
Subarea	None
CUGU: Clean Up-Green Up	None
HCR: Hillside Construction Regulation	No
NSO: Neighborhood Stabilization Overlay	No
POD: Pedestrian Oriented Districts	None
RFA: Residential Floor Area District	None
RIO: River Implementation Overlay	No

This report is subject to the terms and conditions as set forth on the website. For more details, please refer to the terms and conditions at zimas.lacity.org
(*) - APN Area is provided "as is" from the Los Angeles County's Public Works, Flood Control, Benefit Assessment.

SN: Sign District	No
Streetscape	Panorama City Center
Adaptive Reuse Incentive Area	None
Affordable Housing Linkage Fee	
Residential Market Area	Low
Non-Residential Market Area	Medium
Transit Oriented Communities (TOC)	Tier 2
RPA: Redevelopment Project Area	None
Central City Parking	No
Downtown Parking	No
Building Line	None
500 Ft School Zone	Active: Panorama Senior High School Active: Michelle Obama Elementary School Active: Valor Academy High School
500 Ft Park Zone	No

Assessor Information

Assessor Parcel No. (APN)	2210011029
APN Area (Co. Public Works)*	4.120 (ac)
Use Code	0551 - Residential - Five or More Units or Apartments (Any Combination) - 5 Stories or More - Pool
Assessed Land Val.	\$11,906,753
Assessed Improvement Val.	\$1,353,040
Last Owner Change	10/14/2015
Last Sale Amount	\$9
Tax Rate Area	8856
Deed Ref No. (City Clerk)	2264329 1386117 1263729 1191553 1169937 1-67 0419774
Building 1	
Year Built	1962
Number of Units	194
Number of Bedrooms	0
Number of Bathrooms	0
Building Square Footage	180,277.0 (sq ft)
Building 2	No data for building 2
Building 3	No data for building 3
Building 4	No data for building 4
Building 5	No data for building 5
Rent Stabilization Ordinance (RSO)	No [APN: 2210011029]

Additional Information

Airport Hazard	Horizontal Surface Area
Coastal Zone	None
Farmland	Area Not Mapped
Urban Agriculture Incentive Zone	YES
Very High Fire Hazard Severity Zone	No
Fire District No. 1	No
Flood Zone	Outside Flood Zone
Watercourse	No
Hazardous Waste / Border Zone Properties	No
Methane Hazard Site	None
High Wind Velocity Areas	No

This report is subject to the terms and conditions as set forth on the website. For more details, please refer to the terms and conditions at zimas.lacity.org
 (*) - APN Area is provided "as is" from the Los Angeles County's Public Works, Flood Control, Benefit Assessment.

Special Grading Area (BOE Basic Grid Map A-13372) No

Wells None

Seismic Hazards

Active Fault Near-Source Zone

Nearest Fault (Distance in km)	4.796028
Nearest Fault (Name)	Northridge
Region	Los Angeles Blind Thrusts
Fault Type	B
Slip Rate (mm/year)	1.50000000
Slip Geometry	Reverse
Slip Type	Poorly Constrained
Down Dip Width (km)	22.00000000
Rupture Top	5.00000000
Rupture Bottom	20.00000000
Dip Angle (degrees)	42.00000000
Maximum Magnitude	7.00000000
Alquist-Priolo Fault Zone	No
Landslide	No
Liquefaction	No
Preliminary Fault Rupture Study Area	No
Tsunami Inundation Zone	No

Economic Development Areas

Business Improvement District	None
Hubzone	Qualified
Opportunity Zone	Yes
Promise Zone	None
State Enterprise Zone	LOS ANGELES STATE ENTERPRISE ZONE

Housing

Direct all Inquiries to	Housing+Community Investment Department
Telephone	(866) 557-7368
Website	http://hcidla.lacity.org
Rent Stabilization Ordinance (RSO)	No [APN: 2210011029]
Ellis Act Property	No

Public Safety

Police Information

Bureau	Valley
Division / Station	Mission
Reporting District	1994

Fire Information

Bureau	Valley
Batallion	10
District / Fire Station	81
Red Flag Restricted Parking	No

CASE SUMMARIES

Note: Information for case summaries is retrieved from the Planning Department's Plan Case Tracking System (PCTS) database.

Case Number:	CPC-2010-589-CRA
Required Action(s):	CRA-COMMUNITY REDEVELOPMENT AGENCY
Project Descriptions(s):	PROPOSED AMENDMENT AND EXPANSION OF THE REDEVELOPMENT PLAN WITHIN ARLETA-PACOIMA, MISSION HILLS - PANORAMA CITY- NORTH HILLS, NORTH HOLLYWOOD- VALLEY VILLAGE, SUN VALLEY - LA TUNA CANYON, SUNLAND - LAKE VIEW TERRACE - SHADOW HILLS - EAST LA TUNA CANYON, SYLMAR, RESEDA - WEST VAN NUYS
Case Number:	CPC-2001-1330-CDO
Required Action(s):	CDO-COMMUNITY DESIGN OVERLAY DISTRICT
Project Descriptions(s):	
Case Number:	CPC-1995-353-CPU
Required Action(s):	CPU-COMMUNITY PLAN UPDATE
Project Descriptions(s):	MISSION HILLS/PANORAMA CITY/SEPULVEDA COMMUNITY PLAN UPDATE PROGRAM (CPU) - THE MISSION HILLS/PANORAMA CITY/SEPULVEDA COMMUNITY PLAN IS ONE OF TEN COMMUNITY PLANS THAT ARE PART OF THE COMMUNITY PLAN UPDATE PROGRAM PHASE II (7-1-95 TO 12-31-96)
Case Number:	DIR-2017-1108-CDO
Required Action(s):	CDO-COMMUNITY DESIGN OVERLAY DISTRICT
Project Descriptions(s):	PURSUANT TO LOS ANGELES MUNICIPAL CODE SECTION 13.08, E,1, A DIRECTOR'S DETERMINATION FOR NEW CONSTRUCTION OF AN OPEN MALL BUILDING TO EXISTING TOWER AND ADDITIONAL PARKING TO EXISTNG PARKING ON GROUND AND SECOND LEVEL IN THE [Q]C2-2-CDO AND [Q]M1-1-CDO ZONE.
Case Number:	ZA-2004-7780-CU
Required Action(s):	CU-CONDITIONAL USE
Project Descriptions(s):	A CONDITIONAL USE TO PERMIT THE CONTINUED USE AND MAINTENANCE OF AN EXISTING UNMANNED WIRELESS TELECOMMUNICATIONS FACILITY CONSISTING OF 13 ANTENNAS OF VARYING HEIGHTS AND FIVE (5) RELATED TRANSMITTER AND RECEIVER UNITS MOUNTED ON THECENTER OF THE BUILDING PENTHOUSE ROOFTOP, IN THE [Q]C2-CDO AND [Q]M1-1-CDO ZONES.
Case Number:	ZA-2003-8988-CU
Required Action(s):	CU-CONDITIONAL USE
Project Descriptions(s):	TO LEGALIZED AND TO CONTINUE USE AND OPERATION OF AN UNMANNED WIRELESS FACILITY.
Case Number:	ZA-19XX-17402
Required Action(s):	Data Not Available
Project Descriptions(s):	
Case Number:	ZA-1998-436-CUZ
Required Action(s):	CUZ-ALL OTHER CONDITIONAL USE CASES
Project Descriptions(s):	CONDITIONAL USE TO PERMIT THE INSTALLATION OF AN UNMANNED WIRELESS TELECOMMUNICATION FACILITY IN THE C4-1 ZONE.
Case Number:	ENV-2017-1109-EAF
Required Action(s):	EAF-ENVIRONMENTAL ASSESSMENT
Project Descriptions(s):	PURSUANT TO LOS ANGELES MUNICIPAL CODE SECTION 13.08, E,1, A DIRECTOR'S DETERMINATION FOR NEW CONSTRUCTION OF AN OPEN MALL BUILDING TO EXISTING TOWER AND ADDITIONAL PARKING TO EXISTNG PARKING ON GROUND AND SECOND LEVEL IN THE [Q]C2-2-CDO AND [Q]M1-1-CDO ZONE.
Case Number:	ENV-2004-7781-CE
Required Action(s):	CE-CATEGORICAL EXEMPTION
Project Descriptions(s):	A CONDITIONAL USE TO PERMIT THE CONTINUED USE AND MAINTENANCE OF AN EXISTING UNMANNED WIRELESS TELECOMMUNICATIONS FACILITY CONSISTING OF 13 ANTENNAS OF VARYING HEIGHTS AND FIVE (5) RELATED TRANSMITTER AND RECEIVER UNITS MOUNTED ON THECENTER OF THE BUILDING PENTHOUSE ROOFTOP, IN THE [Q]C2-CDO AND [Q]M1-1-CDO ZONES.
Case Number:	ENV-2003-8989-CE
Required Action(s):	CE-CATEGORICAL EXEMPTION
Project Descriptions(s):	TO LEGALIZED AND TO CONTINUE USE AND OPERATION OF AN UNMANNED WIRELESS FACILITY.
Case Number:	ENV-1996-266-ND
Required Action(s):	ND-NEGATIVE DECLARATION
Project Descriptions(s):	Data Not Available

DATA NOT AVAILABLE

CPC-4010
ORD-175550
ORD-175549
ORD-173166-SA56

This report is subject to the terms and conditions as set forth on the website. For more details, please refer to the terms and conditions at zimas.lacity.org
(*) - APN Area is provided "as is" from the Los Angeles County's Public Works, Flood Control, Benefit Assessment.

ORD-102997
ORD-100477
PKG-2397
PKG-2395
PRIOR-07/29/1962



Address: 14550 W TITUS ST

APN: 2210011029

PIN #: 192B149 536

Tract: TR 1532

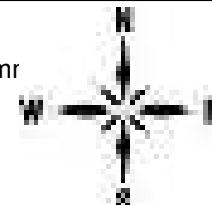
Block: None

Lot: FR 19

Arb: 6









Zoning: [Q]C2-2-CDO, [Q]M1-1-CDO

General Plan: Limited Industrial, Regional Comr



LEGEND

GENERALIZED ZONING

-  OS, GW
-  A, RA
-  RE, RS, R1, RU, RZ, RW1
-  R2, RD, RMP, RW2, R3, RAS, R4, R5, PVSP
-  CR, C1, C1.5, C2, C4, C5, CW, WC, ADP, LASED, CEC, USC, PPSP, MU, NMU
-  CM, MR, CCS, UV, UI, UC, M1, M2, LAX, M3, SL, HJ, HR, NI
-  P, PB
-  PF



GENERAL PLAN LAND USE

LAND USE

RESIDENTIAL





-  Minimum Residential
-  Very Low / Very Low I Residential
-  Very Low II Residential
-  Low / Low I Residential
-  Low II Residential
-  Low Medium / Low Medium I Residential
-  Low Medium II Residential
-  Medium Residential
-  High Medium Residential
-  High Density Residential
-  Very High Medium Residential

COMMERCIAL






-  Limited Commercial
-  Limited Commercial - Mixed Medium Residential
-  Highway Oriented Commercial
-  Highway Oriented and Limited Commercial
-  Highway Oriented Commercial - Mixed Medium Residential
-  Neighborhood Office Commercial
-  Community Commercial
-  Community Commercial - Mixed High Residential
-  Regional Center Commercial

FRAMEWORK

COMMERCIAL

-  Neighborhood Commercial
-  General Commercial
-  Community Commercial
-  Regional Mixed Commercial






INDUSTRIAL

-  Commercial Manufacturing
-  Limited Manufacturing
-  Light Manufacturing
-  Heavy Manufacturing
-  Hybrid Industrial




PARKING

-  Parking Buffer





PORT OF LOS ANGELES

-  General / Bulk Cargo - Non Hazardous (Industrial / Commercial)
-  General / Bulk Cargo - Hazard
-  Commercial Fishing
-  Recreation and Commercial
-  Intermodal Container Transfer Facility Site



LOS ANGELES INTERNATIONAL AIRPORT

-  Airport Landside / Airport Landside Support
-  Airport Airside
-  LAX Airport Northside

OPEN SPACE / PUBLIC FACILITIES
















-  Open Space
-  Public / Open Space
-  Public / Quasi-Public Open Space
-  Other Public Open Space
-  Public Facilities

















INDUSTRIAL

-  Limited Industrial
-  Light Industrial






CIRCULATION

STREET





































-  Arterial Mountain Road
-  Collector Scenic Street
-  Collector Street
-  Collector Street (Hillside)
-  Collector Street (Modified)
-  Collector Street (Proposed)
-  Country Road
-  Divided Major Highway II
-  Divided Secondary Scenic Highway
-  Local Scenic Road
-  Local Street
-  Major Highway (Modified)
-  Major Highway I
-  Major Highway II
-  Major Highway II (Modified)

-  Major Scenic Highway
-  Major Scenic Highway (Modified)
-  Major Scenic Highway II
-  Mountain Collector Street
-  Park Road
-  Parkway
-  Principal Major Highway
-  Private Street
-  Scenic Divided Major Highway II
-  Scenic Park
-  Scenic Parkway
-  Secondary Highway
-  Secondary Highway (Modified)
-  Secondary Scenic Highway
-  Special Collector Street
-  Super Major Highway

FREEWAYS

-  Freeway
-  Interchange
-  On-Ramp / Off- Ramp
-  Railroad
-  Scenic Freeway Highway


























MISC. LINES

-  Airport Boundary
-  Bus Line
-  Coastal Zone Boundary
-  Coastline Boundary
-  Collector Scenic Street (Proposed)
-  Commercial Areas
-  Commercial Center
-  Community Redevelopment Project Area
-  Country Road
-  DWP Power Lines
-  Desirable Open Space
-  Detached Single Family House
-  Endangered Ridgeline
-  Equestrian and/or Hiking Trail
-  Hiking Trail
-  Historical Preservation
-  Horsekeeping Area
-  Local Street
-  MSA Desirable Open Space
-  Major Scenic Controls
-  Multi-Purpose Trail
-  Natural Resource Reserve
-  Park Road
-  Park Road (Proposed)
-  Quasi-Public
-  Rapid Transit Line
-  Residential Planned Development
-  Scenic Highway (Obsolete)
-  Secondary Scenic Controls
-  Secondary Scenic Highway (Proposed)
-  Site Boundary
-  Southern California Edison Power
-  Special Study Area
-  Specific Plan Area
-  Stagecoach Line
-  Wildlife Corridor





POINTS OF INTEREST

- **Alfred** (the **middle** brother)
- **John** (the **eldest** brother)
- **Thomas**
- **William** (the **youngest** brother)
- **Edward** (the **second** brother)
- **Robert** (the **third** brother)
- **Richard** (the **fourth** brother)
- **Henry** (the **fifth** brother)
- **John** (the **sixth** brother)
- **Thomas** (the **seventh** brother)
- **William** (the **eighth** brother)
- **Edward** (the **ninth** brother)
- **Robert** (the **tenth** brother)
- **Richard** (the **eleventh** brother)
- **Henry** (the **twelfth** brother)
- **John** (the **thirteenth** brother)
- **Thomas** (the **fourteenth** brother)
- **William** (the **fifteenth** brother)
- **Edward** (the **sixteenth** brother)
- **Robert** (the **seventeenth** brother)
- **Richard** (the **eighteenth** brother)
- **Henry** (the **nineteenth** brother)
- **John** (the **twentieth** brother)
- **Thomas** (the **twenty-first** brother)
- **William** (the **twenty-second** brother)
- **Edward** (the **twenty-third** brother)
- **Robert** (the **twenty-fourth** brother)
- **Richard** (the **twenty-fifth** brother)
- **Henry** (the **twenty-sixth** brother)
- **John** (the **twenty-seventh** brother)
- **Thomas** (the **twenty-eighth** brother)
- **William** (the **twenty-ninth** brother)
- **Edward** (the **thirtieth** brother)
- **Robert** (the **thirty-first** brother)
- **Richard** (the **thirty-second** brother)
- **Henry** (the **thirty-third** brother)
- **John** (the **thirty-fourth** brother)
- **Thomas** (the **thirty-fifth** brother)
- **William** (the **thirty-sixth** brother)
- **Edward** (the **thirty-seventh** brother)
- **Robert** (the **thirty-eighth** brother)
- **Richard** (the **thirty-ninth** brother)
- **Henry** (the **fortieth** brother)
- **John** (the **forty-first** brother)
- **Thomas** (the **forty-second** brother)
- **William** (the **forty-third** brother)
- **Edward** (the **forty-fourth** brother)
- **Robert** (the **forty-fifth** brother)
- **Richard** (the **forty-sixth** brother)
- **Henry** (the **forty-seventh** brother)
- **John** (the **forty-eighth** brother)
- **Thomas** (the **forty-ninth** brother)
- **William** (the **fiftieth** brother)
- **Edward** (the **fifty-first** brother)
- **Robert** (the **fifty-second** brother)
- **Richard** (the **fifty-third** brother)
- **Henry** (the **fifty-fourth** brother)
- **John** (the **fifty-fifth** brother)
- **Thomas** (the **fifty-sixth** brother)
- **William** (the **fifty-seventh** brother)
- **Edward** (the **fifty-eighth** brother)
- **Robert** (the **fifty-ninth** brother)
- **Richard** (the **sixtieth** brother)
- **Henry** (the **sixty-first** brother)
- **John** (the **sixty-second** brother)
- **Thomas** (the **sixty-third** brother)
- **William** (the **sixty-fourth** brother)
- **Edward** (the **sixty-fifth** brother)
- **Robert** (the **sixty-sixth** brother)
- **Richard** (the **sixty-seventh** brother)
- **Henry** (the **sixty-eighth** brother)
- **John** (the **sixty-ninth** brother)
- **Thomas** (the **seventieth** brother)
- **William** (the **seventy-first** brother)
- **Edward** (the **seventy-second** brother)
- **Robert** (the **seventy-third** brother)
- **Richard** (the **seventy-fourth** brother)
- **Henry** (the **seventy-fifth** brother)
- **John** (the **seventy-sixth** brother)
- **Thomas** (the **seventy-seventh** brother)
- **William** (the **seventy-eighth** brother)
- **Edward** (the **seventy-ninth** brother)
- **Robert** (the **eightieth** brother)
- **Richard** (the **eighty-first** brother)
- **Henry** (the **eighty-second** brother)
- **John** (the **eighty-third** brother)
- **Thomas** (the **eighty-fourth** brother)
- **William** (the **eighty-fifth** brother)
- **Edward** (the **eighty-sixth** brother)
- **Robert** (the **eighty-seventh** brother)
- **Richard** (the **eighty-eighth** brother)
- **Henry** (the **eighty-ninth** brother)
- **John** (the **ninetieth** brother)
- **Thomas** (the **ninety-first** brother)
- **William** (the **ninety-second** brother)
- **Edward** (the **ninety-third** brother)
- **Robert** (the **ninety-fourth** brother)
- **Richard** (the **ninety-fifth** brother)
- **Henry** (the **ninety-sixth** brother)
- **John** (the **ninety-seventh** brother)
- **Thomas** (the **ninety-eighth** brother)
- **William** (the **ninety-ninth** brother)
- **Edward** (the **hundredth** brother)

SCHOOLS/PARKS WITH 500 FT. BUFFER

 Existing School/Park Site	 Planned School/Park Site	 Inside 500 Ft. Buffer
 Aquatic Facilities	 Other Facilities	 Opportunity School
 Beaches	 Park / Recreation Centers	 Charter School
 Child Care Centers	 Parks	 Elementary School
 Dog Parks	 Performing / Visual Arts Centers	 Span School
 Golf Course	 Recreation Centers	 Special Education School
 Historic Sites	 Senior Citizen Centers	 High School
 Horticulture/Gardens		 Middle School
 Skate Parks		 Early Education Center

COASTAL ZONE



 Coastal Zone Commission Authority
 Calvo Exclusion Area
 Not in Coastal Zone
 Dual Jurisdictional Coastal Zone

TRANSIT ORIENTED COMMUNITIES (TOC)





























 Tier 1	 Tier 3
 Tier 2	 Tier 4

Note: TOC Tier designation and map layers are for reference purposes only. Eligible projects shall demonstrate compliance with Tier eligibility standards prior to the issuance of any permits or approvals. As transit service changes, eligible TOC Incentive Areas will be updated.

WAIVER OF DEDICATION OR IMPROVEMENT

 Public Work Approval (PWA)
 Waiver of Dedication or Improvement (WDI)

OTHER SYMBOLS

 Lot Line	 Airport Hazard Zone	 Flood Zone
 Tract Line	 Census Tract	 Hazardous Waste
 Lot Cut	 Coastal Zone	 High Wind Zone
 Easement	 Council District	 Hillside Grading
 Zone Boundary	 LADBS District Office	 Historic Preservation Overlay Zone
 Building Line	 Downtown Parking	 Specific Plan Area
 Lot Split	 Fault Zone	 Very High Fire Hazard Severity Zone
 Community Driveway	 Fire District No. 1	 Wells
 Building Outlines 2014	 Tract Map	
 Building Outlines 2008	 Parcel Map	

Search

Results

Features

Info

Style

14500 W 111th St
Page 1 of 1
A

Map Tools

- Full Address
- Full Address
- Full Address
- Full Address
- Full Address
- Zip Code
- City
- City/County
- Full Parcel Name (Cadastral)
- Traverse Station Data
- Traverse Station Data
- Boundary Point ID (ID)
- Year
- Map Projection
- Units
- Map
- Map Data
- Map Name
- Map Style

Full Address

Full Address and Details

Annotations

Case Numbers

Citywide Cross Street Grid

Full Address

Full Address

Full Address

Full Address

Full Address

Full Address

Full Address

Full Address

Full Address

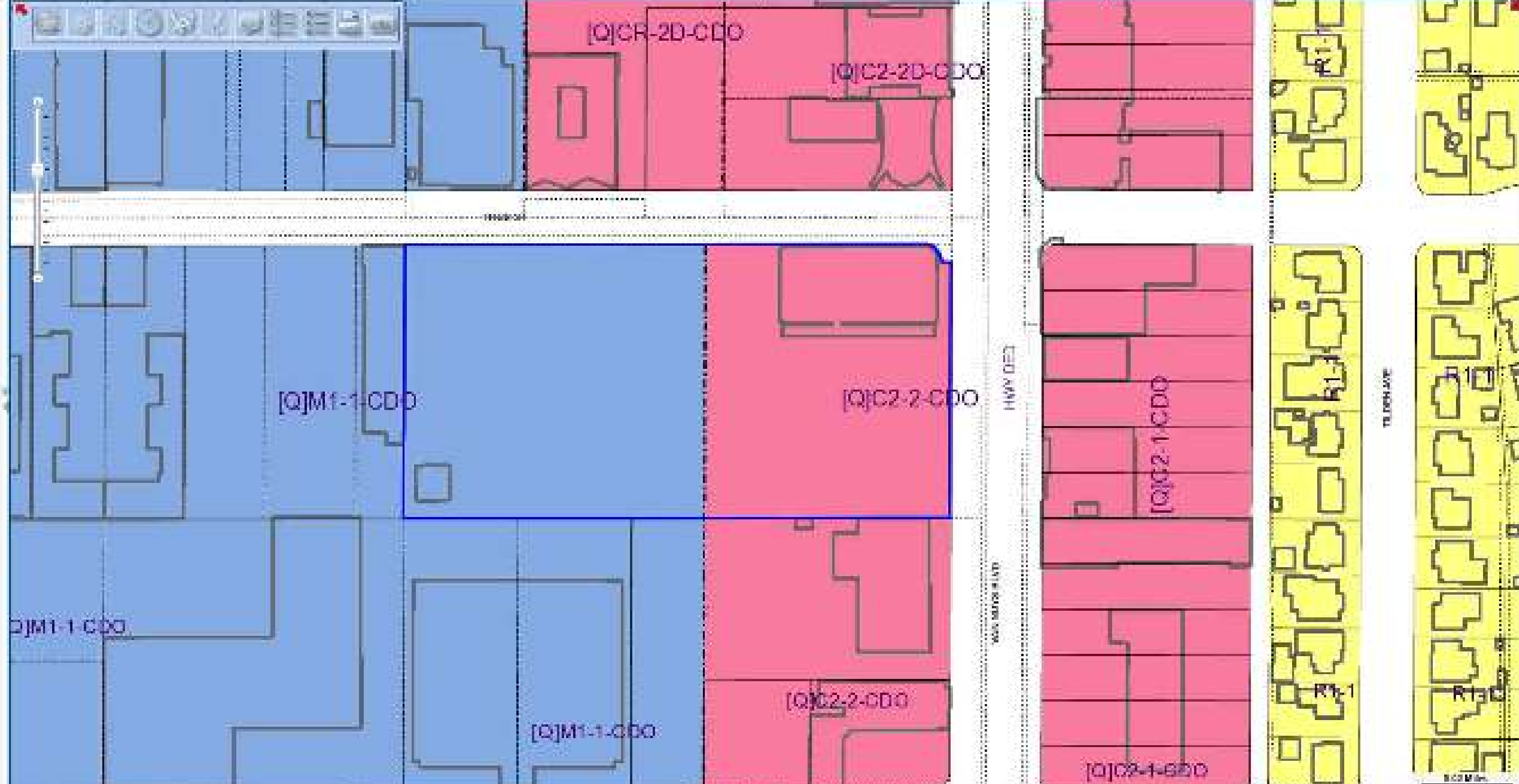
Full Address

Full Address

Full Address

Full Address

Full Address



Gamzyakova, Galina

From: Gamzyakova, Galina
Sent: Wednesday, May 27, 2020 10:58 AM
To: ChatsworthFileRoom@DTSC
Subject: Public Records Request

Hello,

This firm is performing a Phase I Environmental Site Assessment for the property located at the following addresses:

8141-8159 (odds) North Van Nuys Boulevard, and 14528-14550 (evens) West Titus Street, Los Angeles, CA 91402
(APN: 2210-011-029)

We are requesting any information from your department pertaining to the above property.

Please feel free to contact Daniel Huerta with any questions or concerns at 310-854-6300 or Daniel.Huerta@efiglobal.com

Thank you for your assistance with this information.

Galina Gamzyakova | Environmental Specialist
EFI Global, Inc., Los Angeles, CA
DIRECT 310.854.6300 x 276
CELL 310.343.8775
FAX 310.854.0199
EMAIL Galina.Gamzyakova@efiglobal.com
CSLB License #: 885902
www.efiglobal.com | Caring counts®



Covid-19 Note: EFI Global is fully operational and committed to providing essential services during the COVID-19 outbreak as established by applicable guidelines and supporting critical properties related to healthcare, education, defense, hospitality, and telecom industries, as well as private industry, and the property insurance and real estate finance marketplaces. Many of our professional team are working from home offices and are equipped to manage requests for new assignments and to provide comprehensive on-site services. Our national industrial hygiene division continues to develop best practices and site-specific disinfection protocols for clients with direct physical property impacted from Covid-19. *If you have any needs, please email me or assignaproject@efiglobal.com.*



Jared Blumenfeld
Secretary for
Environmental Protection



Department of Toxic Substances Control
Meredith Williams, Ph.D., Director
1001 "I" Street
P.O. Box 806
Sacramento, California 95812-0806



Gavin Newsom
Governor

Facility Search Results

Selection Criteria:

Facility:
Search on: Physical Address
Street: van nuys
City: panorama city
Status: Active and Inactive
Sort Direction: asc
Sorted By: Address
Records Found: 137

EPA ID Number	Name	Address	City	Zip
CAL000071620	CLUTCH PROS	14540 VAN NUYS	PANORAMA CITY	914020000
CAC002654719	ALAN FOX	14540 VAN NUYS BLVD	PANORAMA CITY	914021129
CAD983589722	YOUNGS SHELL SVC	14540 VAN NUYS BLVD	PANORAMA CITY	914020000
CAL000040961	YOUNG'S AUTOMOTIVE	14540 VAN NUYS BLVD	PANORAMA CITY	914020000
CAL0000414814	KYLE J BOETTCHER DBA RITEWAY TIRES	14540 VAN NUYS BLVD	PANORAMA CITY	914021129
CAL0000349011	AUTOMASTERS	14555 VAN NUYS BLVD	PANORAMA CITY	914021130
CAL0000405733	QUALITY SERVICE TIRES INC	14555 VAN NUYS BLVD	PANORAMA CITY	91402
CAL0000262076	AFFORDABLE GENTLE DENTAL	6600 VAN NUYS BLVD	PANORAMA CITY	914020000
CAL0000313669	BFR CO INC/DBA B F TRANSMISSION	7855 1/2 VAN NUYS BLVD	PANORAMA CITY	91402
CAL000022438	MAGIC MUFFLER SERVICE INC	7855 VAN NUYS BLVD	PANORAMA CITY	913451107
CAL0000298890	7 ELEVEN INC #33610	7858 VAN NUYS BLVD	PANORAMA CITY	914026069
CAC002622237	MPM SILICONES LLC	7870 VAN NUYS BLVD	PANORAMA CITY	914026069
CAR000056804	THE HOME DEPOT #6644	7870 VAN NUYS BLVD	PANORAMA CITY	914026069
CAL0000443643	GAP OUTLET 2706	7872 VAN NUYS BLVD	PANORAMA CITY	91402
CAL0000440163	FIVE BELOW INC	7880 VAN NUYS BLVD	PANORAMA CITY	91402
CAL0000443724	OLD NAVY 7170	7888 VAN NUYS BLVD	PANORAMA CITY	91402
CAL0000403127	BLUE HILLS DENTAL 201	7942 VAN NUYS BLVD	PANORAMA CITY	91402
CAL000016921	A-1 AUTO BODY INC	7957 VAN NUYS BLVD	PANORAMA CITY	914020000
CAL0000387165	HART MOTORS	7957 VAN NUYS BLVD	PANORAMA CITY	91402
CAL0000264315	AA AUTOBODY, INC.	7963 VAN NUYS	PANORAMA CITY	91402
CAL0000271572	AA CUSTOM CYCLES & ACCESSORIES	7963 VAN NUYS BLVD STE A	PANORAMA CITY	914026012
CAR000128827	LAUSD/PANORAMA HIGH SCHOOL	8015 VAN NUYS BLVD	PANORAMA CITY	914026009
CAC001078168	C & L 28TH COMPANY	8030 VAN NUYS BLVD	PANORAMA CITY	914020000
CAC001353032	CNL REST GROUP INC/BURGER KING	8030 VAN NUYS BLVD	PANORAMA CITY	914020000
CAL0000201123	ABE TRANSMISSIONS	8043 VAN NUYS BLVD	PANORAMA CITY	914026009
CAL0000225889	BP WEST COAST PRODUCTS LLC 09632	8050 VAN NUYS	PANORAMA CITY	914020000
CAR000101212	BP WEST COAST PRODUCTS LLC 09632	8050 VAN NUYS BLVD	PANORAMA CITY	91402
CAL000137488	FOTO PLUZ	8055 VAN NUYS BLVD	PANORAMA CITY	914020000
CAL000125056	FOTO PLUZ LAB	8055 VAN NUYS BLVD STE E	PANORAMA CITY	914020000
CAC000963712	GOODYEAR TIRE	8100 VAN NUYS BLVD	PANORAMA CITY	914020000
CAD981407570	GOODYEAR AUTO SERVICE CENTER # 8625	8100 VAN NUYS BLVD	PANORAMA CITY	914020000
CAR000066910	JUST TIRES	8100 VAN NUYS BLVD	PANORAMA CITY	914020000
CAX000145144	MARK C BLOOME	8100 VAN NUYS BLVD	PANORAMA CITY	914020000
CAL000080315	DR IRWIN SHORE DDS	8121 VAN NUYS BL STE 310	PANORAMA CITY	914020000
CAL000060243	OSKAR SALODKO MD	8121 VAN NUYS BLVD	PANORAMA CITY	914020000
CAL000181482	DR BERNARD WHITE, DDS	8121 VAN NUYS BLVD	PANORAMA CITY	914020000
CAL922855063	DENTAL CARE OF VAN NUYS	8121 VAN NUYS BLVD	PANORAMA CITY	914020000
CAL920426610	PANORAMA DIAGNOSTIC	8121 VAN NUYS BLVD #111	PANORAMA CITY	914010000

CAL000068693	NEUROLOGIC ORTHOPEDICS ASSOCTS	8121 VAN NUYS BLVD #201	PANORAMA CITY	914020000
CAL000171021	DENTAL CARE OF VAN NUYS	8121 VAN NUYS BLVD STE 310	PANORAMA CITY	914020000
CAL000171688	STEPHEN MARON DDS	8121 VAN NUYS BLVD STE 320	PANORAMA CITY	914020000
CAL000141001	LAWRENCE ADLER, M.D.	8121 VAN NUYS BLVD STE 406	PANORAMA CITY	914020000
CAL000259346	AFFORDABLE GENTLE DENTAL	8121 VAN NUYS BLVD STE 409	PANORAMA CITY	914020000
CAL000142348	UNIVERSAL CARE	8121 VAN NUYS BLVD. # 411	PANORAMA CITY	914020000
CAC000836152	1X PANORAMA PLAZA	8121 VAN NUYS BOULEVARD	PANORAMA CITY	914020000
CAC002911537	GRAND PACIFIC 7-28'S	8155 VAN NUYS BLVD	PANORAMA CITY	90140
CAL000430884	WESTERN DENTAL SERVICES INC	8214 VAN NUYS BLVD	PANORAMA CITY	91402
CAL000127619	ANSELL B SHAPIRO MD	8215 VAN NUYS	PANORAMA CITY	914020000
CAL000189456	THELMA B BUADO,DDS	8215 VAN NUYS BLVD STE 216	PANORAMA CITY	914020000
CAL000327433	DENTIST ON CALL	8215 VAN NUYS BLVD STE 216	PANORAMA CITY	914024835
CAL000102775	GRACE CHO DDS	8215 VAN NUYS BLVD STE 220	PANORAMA CITY	914020000
CAL000327009	KOO DDS INC	8215 VAN NUYS BLVD STE 220	PANORAMA CITY	914024836
CAL000360494	DR ALBERTS FAMILY DENTISTRY	8215 VAN NUYS BLVD STE 301	PANORAMA CITY	914024854
CAL000142370	CAROL PRECIADO, DMD	8215 VAN NUYS BLVD,#302	PANORAMA CITY	914020000
CAC002564845	ROBINSON/MAY INC	8252 VAN NUYS BLVD	PANORAMA CITY	91402
CAC002622073	ALDERWOOD PROPERTIES LP	8252 VAN NUYS BLVD	PANORAMA CITY	914024805
CAL000366132	CVS PHARMACY # 8070	8252 VAN NUYS BLVD	PANORAMA CITY	91402
CAR000233932	CVS PHARMACY # 8070	8252 VAN NUYS BLVD	PANORAMA CITY	914020000
CAC002929141	BANK OF AMERICA	8324 VAN NUYS BOULEVARD	PANORAMA CITY	91402
CAL000146345	WAL-MART STORE #2568	8333 VAN NUYS	PANORAMA CITY	914020000
CAR000207035	WALMART #2568	8333 VAN NUYS BLVD	PANORAMA CITY	914020000
CAC002973209	AUSTIN JONES CORP	8333 VAN NUYS BLVD,	PANORAMA CITY	91402
CAL000452803	ROSS DRESS FOR LESS 2254	8340 N VAN NUYS BLVD UNIT B	PANORAMA CITY	91402
CAC002622014	MONET LU	8340 VAN NUYS BLVD	PANORAMA CITY	914023608
CAL000212586	YOLANDA HERRERO-LANDIG DDS INC	8340 VAN NUYS BLVD STE C	PANORAMA CITY	914023608
CAL000452691	DD'S DISCOUNT 5417	8340 VAN NUYS BLVD UNIT B	PANORAMA CITY	91402
CAL000188033	KRAGEN AUTO PARTS STORE #1537	8342 VAN NUYS BLVD	PANORAMA CITY	914020000
CAL0001112272	THRIFTY DRUG STORE #6103	8400 VAN NUYS	PANORAMA CITY	914020000
CAC001494200	RITE AID CORPORATION	8400 VAN NUYS BLVD	PANORAMA CITY	914020000
CAL000379771	RITE AID #5563	8400 VAN NUYS BLVD	PANORAMA CITY	914020000
CAR000211987	RITE AID #5563	8400 VAN NUYS BLVD	PANORAMA CITY	914020000
CAL0001040928	GTE CALIFORNIA	8401 VAN NUYS BLVD	PANORAMA CITY	914020000
CAC002627875	WEST SIDE PAVILLION	8401 VAN NUYS BLVD	PANORAMA CITY	91402
CAC002753900	CURACAO	8401 VAN NUYS BLVD	PANORAMA CITY	91402
CAL000378378	DOLLAR TREE #03004	8418 VAN NUYS BLVD	PANORAMA CITY	914023610
CAL000177825	RON NOURIAN DDS	8424 VAN NUYS BLVD	PANORAMA CITY	914020000
CAC002650635	SAFE BANK	8450 VAN NUYS BLVD	PANORAMA CITY	91402
CAC002685394	JP MORGAN CHASE AND CO	8450 VAN NUYS BLVD	PANORAMA CITY	914023610
CAL000128517	PEP BOYS STORE#0879	8521 VAN NUYS BLVD	PANORAMA CITY	914020000
CAD982464703	1X PANORAMA CAMERA CENTER	8522 VAN NUYS BLVD	PANORAMA CITY	914020000
CAD982466252	PANORAMA CAMERA CENTER	8522 VAN NUYS BLVD	PANORAMA CITY	914020000
CAC001142168	HOURMOZ KHORASSANI & HOURFAR KHORASSANI	8548 VAN NUYS BLVD	PANORAMA CITY	914020000
CAC002645866	WELLS FARGO	8548 VAN NUYS BLVD	PANORAMA CITY	914020000
CAL000396609	WESTERN DENTAL SERVICES INC	8600 VAN NUYS BLVD	PANORAMA CITY	91402
CAL000177823	GARY I KARSH DDS	8614 VAN NUYS BLVD	PANORAMA CITY	914022913
CAC002720324	SRI, LLC	8620 VAN NUYS BLVD	PANORAMA CITY	91402
CAL000374248	FAMILY CREDIT DENTISTRY	8628 VAN NUYS BLVD STE 200	PANORAMA CITY	914022913
CAC002246217	AGORA REALITY & MANAGEMENT	8700 VAN NUYS BLVD	PANORAMA CITY	914020000
CAC002890004	8700 VAN NUYS BLVD	8700 VAN NUYS BLVD	PANORAMA CITY	91402
CAL000432686	CENTER FOR FAMILY HEALTH & EDUCATION	8727 VAN NUYS BLVD #203	PANORAMA CITY	91402
CAL000450353	CENTER FOR FAMILY HEALTH AND EDUCATION INC	8727 VAN NUYS BLVD STE 101	PANORAMA CITY	91402
CAC002759694	LOS ANGELES KINGS VALLEY ICE CENTER	8750 VAN NUYS BLVD	PANORAMA CITY	914022402
CAC002759708	P.I.M. INC	8750 VAN NUYS BLVD	PANORAMA CITY	91402
CAC001480080	BERTHA BUGARIN	8751 VAN NUYS BLVD	PANORAMA CITY	914020000
CAD000327122	1X FIRESTONE #2760	8760 Van Nuys Blvd	Panorama City	914022405
CAD981976822	FIRESTONE STORE #67C6	8760 VAN NUYS BLVD	PANORAMA CITY	914022405
CAL000365596	FIRESTONE COMPLETE AUTO CARE # 67C6	8760 VAN NUYS BLVD	PANORAMA CITY	91402
CAL000137782	PIP PRINTING	8761 VAN NUYS BLVD	PANORAMA CITY	914020000

CAL000318530	DENTAL WONDERLAND	8761 VAN NUYS BLVD	PANORAMA CITY	91402
CAL000194743	BIO KEM SUPERIOR SVS	8780 VAN NUYS BLVD UNIT A	PANORAMA CITY	914020000
CAC000117149	1X MTS LABORATORY	8780 VAN NUYS BLVD., STE 200	PANORAMA CITY	914020000
CAL000072023	VISTA VALLEY MEDICAL GROUP	8781 VAN NUYS BLVD STE 100	PANORAMA CITY	914020000
CAL000105835	VISTA VALLEY MEDICAL GROUP	8781 VAN NUYS BLVD STE 100	PANORAMA CITY	914020000
CAL000162746	R. SRINIVASAN MD	8781 VAN NUYS BLVD STE 200	PANORAMA CITY	914020000
CAL000097632	JEROME A TIRSCH DPM	9034 VAN NUYS BLVD	PANORAMA CITY	914020000
CAL000111924	ESP DENTAL	9063 VAN NUYS	PANORAMA CITY	914020000
CAD983644824	PHANTOM DRY CLEANERS	9065 VAN NUYS BLVD	PANORAMA CITY	914020000
CAL000265452	PHANTOM DRY CLEANERS	9065 VAN NUYS BLVD	PANORAMA CITY	914020000
CAL000309728	PHANTOM DRY CLEANERS	9065 VAN NUYS BLVD	PANORAMA CITY	914021812
CAL000337096	PHANTOM DRY CLEANERS	9065 VAN NUYS BLVD	PANORAMA CITY	914021812
CAL000420215	PHANTOM DRY CLEANERS	9065 VAN NUYS BLVD	PANORAMA CITY	91402
CAD981405277	EQUILON ENTERPRISES	9070 VAN NUYS BLVD	PANORAMA CITY	914021813
CAL000398933	VALLARTA SUPERMARKET #3 DBA CANELO ENTERPRISE INC	9134 VAN NUYS BLVD	PANORAMA CITY	91402
CAD983617523	BURBANK MEDICAL CLINIC INC	9268 VAN NUYS BLVD	PANORAMA CITY	914020000
CAC003038145	LUPE SOTO	9318 VAN NUYS BLVD	PANORAMA CITY	91402
CAD983586900	ACCURATE TRANS SVC	9450 VAN NUYS BLVD	PANORAMA CITY	914020000
CAL000034819	Z-BEST BODY AND PAINT	9450 VAN NUYS BLVD	PANORAMA CITY	914020000
CAL000048009	DUTCH MASTER AUTO REPAIR	9450 VAN NUYS BLVD	PANORAMA CITY	914020000
CAL000394784	GASPERS AUTO REPAIR	9450 VAN NUYS BLVD	PANORAMA CITY	91402
CAL000219795	AMERICAN TRANSMISSION	9450 VAN NUYS BLVD STE 1	PANORAMA CITY	914020000
CAL000394922	QUICK STOP TRANSMISSION LLC	9450 VAN NUYS BLVD STE 3	PANORAMA CITY	914021399
CAD983644014	DUTCH MASTER AUTO REPAIR	9450 VAN NUYS BLVD UNTS 9 10	PANORAMA CITY	914020000
CAC000246937	1X Z-BEST BODY & PAINT	9450 VAN NUYS BLVD.	PANORAMA CITY	914020000
CAL000414234	MIKES AUTO TECH	9502 1/2 VAN NUYS BLVD UNIT C	PANORAMA CITY	914021314
CAL000093013	RUDY'S AUTO SALES	9508 VAN NUYS BLVD	PANORAMA CITY	910420000
CAD981997943	SEPULVEDA ENGINE	9515 VAN NUYS BLVD	PANORAMA CITY	914020000
CAL000071973	DUKS LAWN MOWER	9519 VAN NUYS BLVD	PANORAMA CITY	914020000
CAL000094521	DUNS LAWN MOWER	9519 VAN NUYS BLVD	PANORAMA CITY	914020000
CAL000417905	C323 INC DBA DUK'S LAWNMOWER	9519 VAN NUYS BLVD	PANORAMA CITY	91402
CAL000116639	PANORAMA FAMILY DENTISTRY	9523 VAN NUYS BLVD	PANORAMA CITY	914020000
CAC001480840	CITY OF LOS ANGELES/REC & PARKS	9530 VAN NUYS BLVD	PANORAMA CITY	914020000
CAC002658254	CITY OF LOS ANGELES - DEPT OF GEN SERVICES	9540 VAN NUYS BLVD	PANORAMA CITY	91402
CAC002668906	CITY OF LOS ANGELES	9540 VAN NUYS BLVD	PANORAMA CITY	91402
CAC002959145	PANORAMA GARDENS NURSING & REHABILITATION	9541 VAN NUYS BLVD	PANORAMA CITY	91402
CAL000106728	ALAN CHARNELLE, M.D.	9561 VAN NUYS BLVD	PANORAMA CITY	914020000
CAL913164102	PANORAMA PROF MEDICAL GROUP	9561 VAN NUYS BLVD	PANORAMA CITY	914020000
CAC002552172	ARTHUR J KECHEJIAN	9618 VAN NUYS BLVD	PANORAMA CITY	91402

The Department of Toxics Substances Control (DTSC) takes every precaution to ensure the accuracy of data in the Hazardous Waste Tracking System (HWTS). However, because of the large number of manifests handled, inaccuracies in the submitted data, limitations of the manifest system and the technical limitations of the database, DTSC cannot guarantee that the data accurately reflect what was actually transported or produced.

Report Generation Date: 05/26/2020



Jared Blumenfeld
Secretary for
Environmental Protection



Department of Toxic Substances Control

Meredith Williams, Ph.D., Director
1001 "I" Street
P.O. Box 806
Sacramento, California 95812-0806



Gavin Newsom
Governor

Facility Search Results

Selection Criteria:

Facility:
Search on: Physical Address
Street: titus
City: panorama city
Status: Active and Inactive
Sort Direction: asc
Sorted By: Address
Records Found: 14

EPA ID Number	Name	Address	City	Zip
CAC002685476	ANGELA DURAN	14405 TITUS ST	PANORAMA CITY	91402
CAC002671208	FRANCISCO SANCHEZ	14409 TITUS ST	PANORAMA CITY	914025245
CAL000412105	COSMOPROF BEAUTY	14443 TITUS ST # 14445	PANORAMA CITY	914025251
CAL000318811	TITUS DENTAL	14547 TITUS ST STE 207	PANORAMA CITY	914024932
CAL000158039	HILLEL DON LAZARUS DDS A PROF DNTAL CORP	14547 TITUS STREET STE 207	PANORAMA CITY	914020000
CAC000879528	A T AND T	14555 TITUS AVE	PANORAMA CITY	914020000
CAC000069597	1X AT&T PANORAMA_CITY TSPS	14555 TITUS STREET	PANORAMA CITY	914020000
CAL000042603	BARON PRINTING	14624 TITUS ST	PANORAMA CITY	914020000
CAC002977189	FRANK NIESNER	14661 TITUS ST.	PANORAMA CITY	91402
CAP982452112	HELLER TRUST	14666 TITUS ST 25	PANORAMA CITY	914024902
CAL000283447	H & H MACHINING CENTER INC	14666 TITUS ST STE 11	PANORAMA CITY	91402
CAL000295998	H & H MACHINING CENTER INC	14666 TITUS ST STE 11	PANORAMA CITY	91402
CAC000752864	ANTHONY PALUMBO	14666 TITUS, #17	PANORAMA CITY	914020000
CAL000349602	MINUTEMAN PRESS	14675 TITUS ST	PANORAMA CITY	914024922

The Department of Toxics Substances Control (DTSC) takes every precaution to ensure the accuracy of data in the Hazardous Waste Tracking System (HWTS). However, because of the large number of manifests handled, inaccuracies in the submitted data, limitations of the manifest system and the technical limitations of the database, DTSC cannot guarantee that the data accurately reflect what was actually transported or produced.

Report Generation Date: 05/26/2020



Jared Blumenfeld
Secretary for
Environmental Protection



Department of Toxic Substances Control

Meredith Williams, Ph.D., Director

1001 "I" Street

P.O. Box 806

Sacramento, California 95812-0806



Gavin Newsom
Governor

Facility Search Results

Selection Criteria:

Facility:
Search on: Physical Address
Street: van nuys
Zip: 91402
Status: Active and Inactive
Sort Direction: asc
Sorted By: Address
Records Found: 189

EPA ID Number	Name	Address	City	Zip
CAL000071620	CLUTCH PROS	14540 VAN NUYS	PANORAMA CITY	914020000
CAD983589722	YOUNGS SHELL SVC	14540 VAN NUYS BLVD	PANORAMA CITY	914020000
CAL000040961	YOUNG'S AUTOMOTIVE	14540 VAN NUYS BLVD	PANORAMA CITY	914020000
CAC002654719	ALAN FOX	14540 VAN NUYS BLVD	PANORAMA CITY	914021129
CAL000414814	KYLE J BOETTCHER DBA RITWAY TIRES	14540 VAN NUYS BLVD	PANORAMA CITY	914021129
CAL000405733	QUALITY SERVICE TIRES INC	14555 VAN NUYS BLVD	PANORAMA CITY	91402
CAL000349011	AUTOMASTERS	14555 VAN NUYS BLVD	PANORAMA CITY	914021130
CAL000262076	AFFORDABLE GENTLE DENTAL	6600 VAN NUYS BLVD	PANORAMA CITY	914020000
CAC002735315	UNION PACIFIC RAILROAD	7800 VAN NUYS	LOS ANGELES	91402
CAC002734868	HARBOR RAIL SERVICES	7801 VAN NUYS BLVD	VAN NUYS	914026007
CAC002661642	UNION PACIFIC RAILROAD	7801 VAN NUYS BLVD	VAN NUYS	914026007
CAC002693320	UNION PACIFIC RAILROAD	7801 VAN NUYS BLVD	VAN NUYS	91402
CAC002572601	UNION PACIFIC RAILROAD	7801 VAN NUYS BLVD	VAN NUYS	914026007
CAC002987826	UNION PACIFIC RAILROAD	7801 VAN NUYS BOULEVARD	VAN NUYS	91402
CAC002175993	UNION PACIFIC RAILROAD	7801 W VAN NUYS BLVD	VAN NUYS	914020000
CAL000378276	SMART & FINAL #349	7815 VAN NUYS BLVD	VAN NUYS	91402
CAC000271345	1X CHANDLER LUMBER, INC.	7817 VAN NUYS	VAN NUYS	914020000
CAC002116888	B & F TRANSMISSION	7855 1/2 VAN NUYS BLVD	VAN NUYS	914020000
CAL000313669	BFR CO INC/DBA B F TRANSMISSION	7855 1/2 VAN NUYS BLVD	PANORAMA CITY	91402
CAL000303752	JR TOOLS & EQUIPMENT (JAIROD INC)	7855 VAN NUYS BLVD	VAN NUYS	914026011
CAC002576127	VALLEY CAR COMPANY	7855 VAN NUYS BLVD	VAN NUYS	91402
CAL000262723	21ST CENTURY OIL	7858 VAN NUYS BLVD	VAN NUYS	91402
CAL000298890	7 ELEVEN INC #33610	7858 VAN NUYS BLVD	PANORAMA CITY	914026069
CAL000211861	DENTALVILLE	7864 VAN NUYS BLVD	VAN NUYS	914026069
CAC002622237	MPM SILICONES LLC	7870 VAN NUYS BLVD	PANORAMA CITY	914026069
CAR000056804	THE HOME DEPOT #6644	7870 VAN NUYS BLVD	PANORAMA CITY	914026069
CAL000371482	MICHAELS STORES INC #7813	7872 VAN NUYS BLVD	VAN NUYS	91402
CAL000443643	GAP OUTLET 2706	7872 VAN NUYS BLVD	PANORAMA CITY	91402
CAL000440163	FIVE BELOW INC	7880 VAN NUYS BLVD	PANORAMA CITY	91402
CAL000417904	PARTY CITY CORPORATION #639	7882 VAN NUYS BLVD	VAN NUYS	91402
CAC002201945	S&V VAN NUYS ASSOCIATES	7882 VAN NUYS BLVD	VAN NUYS	914020000
CAL000411837	SALLY BEAUTY SUPPLIES	7882 VAN NUYS BLVD STE 3	VAN NUYS	914026069
CAC002934688	PARTY CITY CORP DBA HALLOWEEN CITY #8382	7882 VAN NUYS BLVD, #2	VAN NUYS	91402
CAL000397481	ROSS DRESS FOR LESS #0431	7884 VAN NUYS BLVD	VAN NUYS	914026069
CAC002567222	BABIES R US	7886 N VAN NUYS BLVD	VAN NUYS	91402
CAL000342218	KIDDIE KANDIDS LLC	7886 VAN NUYS BLVD	VAN NUYS	914026069
CAL000411247	TOYS R US #5677	7886 VAN NUYS BLVD	VAN NUYS	914026069

CAL000411297	PETSMART #2442	7888 VAN NUYS BLVD	VAN NUYS	914026069
CAL000443724	OLD NAVY 7170	7888 VAN NUYS BLVD	PANORAMA CITY	91402
CAL000251086	REPOSSES AUTO SALES INC	7905 VAN NUYS BLVD	VAN NUYS	91402
CAC001496462	H.M.N YOUTH CENTER	7915 VAN NUYS BLVD	LOS ANGELES	914020000
CAL000444929	WESTERN DENTAL SERVICES INC	7942 VAN NUYS BLVD	VAN NUYS	91402
CAL000403127	BLUE HILLS DENTAL 201	7942 VAN NUYS BLVD	PANORAMA CITY	91402
CAL000196923	L & S AUTO RADIO & COLLISION	7957 1/2 VAN NUYS BLVD	VAN NUYS	914020000
CAL000016921	A-1 AUTO BODY INC	7957 VAN NUYS BLVD	PANORAMA CITY	914020000
CAL000387165	HART MOTORS	7957 VAN NUYS BLVD	PANORAMA CITY	91402
CAL000365453	L & S AUTO INC	7957 VAN NUYS BLVD	VAN NUYS	914026012
CAL000264315	AA AUTOBODY, INC.	7963 VAN NUYS	PANORAMA CITY	91402
CAL000271572	AA CUSTOM CYCLES & ACCESSORIES	7963 VAN NUYS BLVD STE A	PANORAMA CITY	914026012
CAR000128827	LAUSD/PANORAMA HIGH SCHOOL	8015 VAN NUYS BLVD	PANORAMA CITY	914026009
CAC001078168	C & L 28TH COMPANY	8030 VAN NUYS BLVD	PANORAMA CITY	914020000
CAC001353032	CNL REST GROUP INC/BURGER KING	8030 VAN NUYS BLVD	PANORAMA CITY	914020000
CAD982315202	HAVERS OUTCALL AUTO	8036 VAN NUYS BLVD	VAN NUYS	914020000
CAL913236040	HAVERS GERMAN AUTO SVC	8036 VAN NUYS BLVD	VAN NUYS	914020000
CAL000201123	ABE TRANSMISSIONS	8043 VAN NUYS BLVD	PANORAMA CITY	914026009
CAL000225889	BP WEST COAST PRODUCTS LLC 09632	8050 VAN NUYS	PANORAMA CITY	914020000
CAL000187184	ARCO PRODUCTS COMPANY #9632	8050 VAN NUYS	VAN NUYS	914020000
CAL000187446	PRESTIGE STATION INC 9632	8050 VAN NUYS	VAN NUYS	914020000
CAL000343920	ARCO/THRIFTY/9632/SOUTH WEST PETROLEUM SVCS LLC	8050 VAN NUYS BLVD	VAN NUYS	914026010
CAL920806148	THRIFTY OIL CO #232	8050 VAN NUYS BLVD	VAN NUYS	914020000
CAR000101212	BP WEST COAST PRODUCTS LLC 09632	8050 VAN NUYS BLVD	PANORAMA CITY	91402
CAL000385694	TESORO THRIFTY 42112	8050 VAN NUYS BLVD	VAN NUYS	91402
CAC000152773	1X THRIFTY OIL CO.	8050 VAN NUYS BLVD.	VAN NUYS	914020000
CAC000582720	1X CHEVRON USA STA#96865	8055 VAN NUYS BLVD	VAN NUYS	914020000
CAC000124461	1X CHEVRON USA, STATION 6865	8055 VAN NUYS BLVD	VAN NUYS	914020000
CAL000137488	FOTO PLUZ	8055 VAN NUYS BLVD	PANORAMA CITY	914020000
CAL000125056	FOTO PLUZ LAB	8055 VAN NUYS BLVD STE E	PANORAMA CITY	914020000
CAL000141487	JOCELYN A. SOLIVEN, DMD	8055 VAN NUYS BLVD. # G	VAN NUYS	914020000
CAC000963712	GOODYEAR TIRE	8100 VAN NUYS BLVD	PANORAMA CITY	914020000
CAD981407570	GOODYEAR AUTO SERVICE CENTER # 8625	8100 VAN NUYS BLVD	PANORAMA CITY	914020000
CAR000066910	JUST TIRES	8100 VAN NUYS BLVD	PANORAMA CITY	914020000
CAX000145144	MARK C BLOOME	8100 VAN NUYS BLVD	PANORAMA CITY	914020000
CAX000155144	MARK C BLOOME	8100 VAN NUYS BLVD	PANORAMACITY	914020000
CAL000080315	DR IRWIN SHORE DDS	8121 VAN NUYS BL STE 310	PANORAMA CITY	914020000
CAL000060243	OSKAR SALODKO MD	8121 VAN NUYS BLVD	PANORAMA CITY	914020000
CAL000181482	DR BERNARD WHITE, DDS	8121 VAN NUYS BLVD	PANORAMA CITY	914020000
CAL922855063	DENTAL CARE OF VAN NUYS	8121 VAN NUYS BLVD	PANORAMA CITY	914020000
CAL000068693	NEUROLOGIC ORTHOPEDICS ASSOCTS	8121 VAN NUYS BLVD #201	PANORAMA CITY	914020000
CAL000171021	DENTAL CARE OF VAN NUYS	8121 VAN NUYS BLVD STE 310	PANORAMA CITY	914020000
CAL000171688	STEPHEN MARON DDS	8121 VAN NUYS BLVD STE 320	PANORAMA CITY	914020000
CAL000141001	LAWRENCE ADLER, M.D.	8121 VAN NUYS BLVD STE 406	PANORAMA CITY	914020000
CAL000259346	AFFORDABLE GENTLE DENTAL	8121 VAN NUYS BLVD STE 409	PANORAMA CITY	914020000
CAL000142348	UNIVERSAL CARE	8121 VAN NUYS BLVD. # 411	PANORAMA CITY	914020000
CAC000836152	1X PANORAMA PLAZA	8121 VAN NUYS BOULEVARD	PANORAMA CITY	914020000
CAC000775840	1X GREAT WESTERN BANK	8201 VAN NUYS BLVD	VAN NUYS	914020000
CAL000430884	WESTERN DENTAL SERVICES INC	8214 VAN NUYS BLVD	PANORAMA CITY	91402
CAL000127619	ANSELL B SHAPIRO MD	8215 VAN NUYS	PANORAMA CITY	914020000
CAC000943264	1X DR MALCOLM ROSENBAUM MD	8215 VAN NUYS BLVD	PANARAMA CITY	914020000
CAL000327433	DENTIST ON CALL	8215 VAN NUYS BLVD STE 216	PANORAMA CITY	914024835
CAL000189456	THELMA B BUADO,DDS	8215 VAN NUYS BLVD STE 216	PANORAMA CITY	914020000
CAL000102775	GRACE CHO DDS	8215 VAN NUYS BLVD STE 220	PANORAMA CITY	914020000
CAL000327009	KOO DDS INC	8215 VAN NUYS BLVD STE 220	PANORAMA CITY	914024836
CAL000360494	DR ALBERTS FAMILY DENTISTRY	8215 VAN NUYS BLVD STE 301	PANORAMA CITY	914024854
CAL000142370	CAROL PRECIADO, DMD	8215 VAN NUYS BLVD,#302	PANORAMA CITY	914020000
CAC002586345	ZAUEN DEMIRJIAN	8229 VAN NUYS	VAN NUYS	91402
CAC002593521	ROSCOE SHOPPING CENTER	8252 VAN NUYS BLVD	PANORAMA	91402
CAC002622073	ALDERWOOD PROPERTIES LP	8252 VAN NUYS BLVD	PANORAMA CITY	914024805
CAC002564845	ROBINSON/MAY INC	8252 VAN NUYS BLVD	PANORAMA CITY	91402
CAL000366132	CVS PHARMACY # 8070	8252 VAN NUYS BLVD	PANORAMA CITY	91402

CAR000233932	CVS PHARMACY # 8070	8252 VAN NUYS BLVD	PANORAMA CITY	914020000
CAC002929141	BANK OF AMERICA	8324 VAN NUYS BOULEVARD	PANORAMA CITY	91402
CAL000146345	WAL-MART STORE #2568	8333 VAN NUYS	PANORAMA CITY	914020000
CAD982026908	BROADWAY THE PANORAMA CITY	8333 VAN NUYS BLVD	VAN NUYS	914020000
CAR000207035	WALMART #2568	8333 VAN NUYS BLVD	PANORAMA CITY	914020000
CAC002973209	AUSTIN JONES CORP	8333 VAN NUYS BLVD,	PANORAMA CITY	91402
CAX000107029	BROADWAY DEPT. STORES #6	8333 VAN NUYS BLVD.	VAN NUYS	914020000
CAL000452803	ROSS DRESS FOR LESS 2254	8340 N VAN NUYS BLVD UNIT B	PANORAMA CITY	91402
CAD981580426	RALPHS GROCERY CO #65	8340 VAN NUYS BLVD	PANORAMA	914020000
CAC002622014	MONET LU	8340 VAN NUYS BLVD	PANORAMA CITY	914023608
CAL000212586	YOLANDA HERRERO-LANDIG DDS INC	8340 VAN NUYS BLVD STE C	PANORAMA CITY	914023608
CAL000452691	DD'S DISCOUNT 5417	8340 VAN NUYS BLVD UNIT B	PANORAMA CITY	91402
CAL000188033	KRAGEN AUTO PARTS STORE #1537	8342 VAN NUYS BLVD	PANORAMA CITY	914020000
CAC001112272	THRIFTY DRUG STORE #6103	8400 VAN NUYS	PANORAMA CITY	914020000
CAC001494200	RITE AID CORPORATION	8400 VAN NUYS BLVD	PANORAMA CITY	914020000
CAR000211987	RITE AID #5563	8400 VAN NUYS BLVD	PANORAMA CITY	914020000
CAL000379771	RITE AID #5563	8400 VAN NUYS BLVD	PANORAMA CITY	914020000
CAC001040928	GTE CALIFORNIA	8401 VAN NUYS BLVD	PANORAMA CITY	914020000
CAC002627875	WEST SIDE PAVILLION	8401 VAN NUYS BLVD	PANORAMA CITY	91402
CAC002753900	CURACAO	8401 VAN NUYS BLVD	PANORAMA CITY	91402
CAL000378378	DOLLAR TREE #03004	8418 VAN NUYS BLVD	PANORAMA CITY	914023610
CAL000177825	RON NOURIAN DDS	8424 VAN NUYS BLVD	PANORAMA CITY	914020000
CAC000810144	1X MILLERS OUTPOST #22	8425 VAN NUYS BLVD	PANARAMA CITY	914020000
CAC002555287	WASHINGTON MUTUAL BANK CORP	8450 VAN NUYS BLVD	PANORAMA	91402
CAC002650635	SAFE BANK	8450 VAN NUYS BLVD	PANORAMA CITY	91402
CAC002685394	JP MORGAN CHASE AND CO	8450 VAN NUYS BLVD	PANORAMA CITY	914023610
CAC000836720	1X FAR WEST C/O EMERSON INTERNATIONAL	8501 VAN NUYS BLVD	VAN NUYS	914020000
CAL000128517	PEP BOYS STORE#0879	8521 VAN NUYS BLVD	PANORAMA CITY	914020000
CAD982464703	1X PANORAMA CAMERA CENTER	8522 VAN NUYS BLVD	PANORAMA CITY	914020000
CAD982466252	PANORAMA CAMERA CENTER	8522 VAN NUYS BLVD	PANORAMA CITY	914020000
CAC001142168	HOURMOZ KHORASSANI & HOURFAR KHORASSANI	8548 VAN NUYS BLVD	PANORAMA CITY	914020000
CAC002645866	WELLS FARGO	8548 VAN NUYS BLVD	PANORAMA CITY	914020000
CAL000396609	WESTERN DENTAL SERVICES INC	8600 VAN NUYS BLVD	PANORAMA CITY	91402
CAL000177823	GARY I KARSH DDS	8614 VAN NUYS BLVD	PANORAMA CITY	914022913
CAC002720324	SRI, LLC	8620 VAN NUYS BLVD	PANORAMA CITY	91402
CAL000374248	FAMILY CREDIT DENTISTRY	8628 VAN NUYS BLVD STE 200	PANORAMA CITY	914022913
CAC002890004	8700 VAN NUYS BLVD	8700 VAN NUYS BLVD	PANORAMA CITY	91402
CAC002246217	AGORA REALITY & MANAGEMENT	8700 VAN NUYS BLVD	PANORAMA CITY	914020000
CAL000432686	CENTER FOR FAMILY HEALTH & EDUCATION	8727 VAN NUYS BLVD #203	PANORAMA CITY	91402
CAL000450353	CENTER FOR FAMILY HEALTH AND EDUCATION INC	8727 VAN NUYS BLVD STE 101	PANORAMA CITY	91402
CAC000740816	RECREATION WORLD INC	8750 VAN NUYS BLVD	VAN NUYS	914020000
CAC002759694	LOS ANGELES KINGS VALLEY ICE CENTER	8750 VAN NUYS BLVD	PANORAMA CITY	914022402
CAC002759708	P.I.M. INC	8750 VAN NUYS BLVD	PANORAMA CITY	91402
CAC001480080	BERTHA BUGARIN	8751 VAN NUYS BLVD	PANORAMA CITY	914020000
CAD981976822	FIRESTONE STORE #67C6	8760 VAN NUYS BLVD	PANORAMA CITY	914022405
CAD000327122	1X FIRESTONE #2760	8760 Van Nuys Blvd	Panorama City	914022405
CAL000365596	FIRESTONE COMPLETE AUTO CARE # 67C6	8760 VAN NUYS BLVD	PANORAMA CITY	91402
CAL000137782	PIP PRINTING	8761 VAN NUYS BLVD	PANORAMA CITY	914020000
CAL000318530	DENTAL WONDERLAND	8761 VAN NUYS BLVD	PANORAMA CITY	91402
CAL000194743	BIO KEM SUPERIOR SVS	8780 VAN NUYS BLVD UNIT A	PANORAMA CITY	914020000
CAC000117149	1X MTS LABORATORY	8780 VAN NUYS BLVD., STE 200	PANORAMA CITY	914020000
CAL000105835	VISTA VALLEY MEDICAL GROUP	8781 VAN NUYS BLVD STE 100	PANORAMA CITY	914020000
CAL000072023	VISTA VALLEY MEDICAL GROUP	8781 VAN NUYS BLVD STE 100	PANORAMA CITY	914020000
CAL000162746	R. SRINIVASAN MD	8781 VAN NUYS BLVD STE 200	PANORAMA CITY	914020000
CAL000097632	JEROME A TIRSCH DPM	9034 VAN NUYS BLVD	PANORAMA CITY	914020000
CAL000111924	ESP DENTAL	9063 VAN NUYS	PANORAMA CITY	914020000
CAD983644824	PHANTOM DRY CLEANERS	9065 VAN NUYS BLVD	PANORAMA CITY	914020000
CAL000309728	PHANTOM DRY CLEANERS	9065 VAN NUYS BLVD	PANORAMA CITY	914021812
CAL000337096	PHANTOM DRY CLEANERS	9065 VAN NUYS BLVD	PANORAMA CITY	914021812
CAL000265452	PHANTOM DRY CLEANERS	9065 VAN NUYS BLVD	PANORAMA CITY	914020000
CAL000420215	PHANTOM DRY CLEANERS	9065 VAN NUYS BLVD	PANORAMA CITY	91402
CAD981405277	EQUILON ENTERPRISES	9070 VAN NUYS BLVD	PANORAMA CITY	914021813
CAL000398933	VALLARTA SUPERMARKET #3 DBA CANELO	9134 VAN NUYS BLVD	PANORAMA CITY	91402

ENTERPRISE INC				
CAC000572840	1X R P K DEVELOPMENT	9222 VAN NUYS BLVD	PANARAMA CITY	914020000
CAD983617523	BURBANK MEDICAL CLINIC INC	9268 VAN NUYS BLVD	PANORAMA CITY	914020000
CAC003038145	LUPE SOTO	9318 VAN NUYS BLVD	PANORAMA CITY	91402
CAD983586900	ACCURATE TRANS SVC	9450 VAN NUYS BLVD	PANORAMA CITY	914020000
CAL000034819	Z-BEST BODY AND PAINT	9450 VAN NUYS BLVD	PANORAMA CITY	914020000
CAL000048009	DUTCH MASTER AUTO REPAIR	9450 VAN NUYS BLVD	PANORAMA CITY	914020000
CAL000394784	GASPERS AUTO REPAIR	9450 VAN NUYS BLVD	PANORAMA CITY	91402
CAL000219795	AMERICAN TRANSMISSION	9450 VAN NUYS BLVD STE 1	PANORAMA CITY	914020000
CAL000394922	QUICK STOP TRANSMISSION LLC	9450 VAN NUYS BLVD STE 3	PANORAMA CITY	914021399
CAD983644014	DUTCH MASTER AUTO REPAIR	9450 VAN NUYS BLVD UNTS 9 10	PANORAMA CITY	914020000
CAC000246937	1X Z-BEST BODY & PAINT	9450 VAN NUYS BLVD.	PANORAMA CITY	914020000
CAL000414234	MIKES AUTO TECH	9502 1/2 VAN NUYS BLVD UNIT C	PANORAMA CITY	914021314
CAD981997943	SEPULVEDA ENGINE	9515 VAN NUYS BLVD	PANORAMA CITY	914020000
CAL000094521	DUNS LAWN MOWER	9519 VAN NUYS BLVD	PANORAMA CITY	914020000
CAL000071973	DUKS LAWN MOWER	9519 VAN NUYS BLVD	PANORAMA CITY	914020000
CAL000417905	C323 INC DBA DUK'S LAWNMOWER	9519 VAN NUYS BLVD	PANORAMA CITY	91402
CAL000116639	PANORAMA FAMILY DENTISTRY	9523 VAN NUYS BLVD	PANORAMA CITY	914020000
CAC001480840	CITY OF LOS ANGELES/REC & PARKS	9530 VAN NUYS BLVD	PANORAMA CITY	914020000
CAC002668906	CITY OF LOS ANGELES	9540 VAN NUYS BLVD	PANORAMA CITY	91402
CAC002658254	CITY OF LOS ANGELES - DEPT OF GEN SERVICES	9540 VAN NUYS BLVD	PANORAMA CITY	91402
CAC002959145	PANORAMA GARDENS NURSING & REHABILITATION	9541 VAN NUYS BLVD	PANORAMA CITY	91402
CAL000106728	ALAN CHARNELLE, M.D.	9561 VAN NUYS BLVD	PANORAMA CITY	914020000
CAL913164102	PANORAMA PROF MEDICAL GROUP	9561 VAN NUYS BLVD	PANORAMA CITY	914020000
CAC002552172	ARTHUR J KECHEJIAN	9618 VAN NUYS BLVD	PANORAMA CITY	91402
CAC002613466	META HOUSING CORP	9628 VAN NUYS BLVD	VAN NUYS	91402
CAC001377648	UNION PACIFIC RAILROAD	APPROX RAYMER ST & VAN NUYS	LOS ANGELES	914020000
CAC000066301	1X PANORAMA SHOPPING CENTER PARKING LOT	CHASE & VAN NUYS CORNER	PANORAMA	914020000

The Department of Toxics Substances Control (DTSC) takes every precaution to ensure the accuracy of data in the Hazardous Waste Tracking System (HWTS). However, because of the large number of manifests handled, inaccuracies in the submitted data, limitations of the manifest system and the technical limitations of the database, DTSC cannot guarantee that the data accurately reflect what was actually transported or produced.

Report Generation Date: 05/26/2020



Jared Blumenfeld
Secretary for
Environmental Protection



Department of Toxic Substances Control

Meredith Williams, Ph.D., Director

1001 "I" Street

P.O. Box 806

Sacramento, California 95812-0806



Gavin Newsom
Governor

Facility Search Results

Selection Criteria:

Facility:

Search on: Physical Address

Street: titus

Zip: 91402

Status: Active and Inactive

Sort Direction: asc

Sorted By: Address

Records Found: 22

EPA ID Number	Name	Address	City	Zip
CAC002685476	ANGELA DURAN	14405 TITUS ST	PANORAMA CITY	91402
CAC002671208	FRANCISCO SANCHEZ	14409 TITUS ST	PANORAMA CITY	914025245
CAL000412105	COSMOPROF BEAUTY	14443 TITUS ST # 14445	PANORAMA CITY	914025251
CAL000318811	TITUS DENTAL	14547 TITUS ST STE 207	PANORAMA CITY	914024932
CAL000158039	HILLEL DON LAZARUS DDS A PROF DNTAL CORP	14547 TITUS STREET STE 207	PANORAMA CITY	914020000
CAC001000680	AT&T	14555 TITUS AVE	VAN NUYS	914020000
CAC000879528	A T AND T	14555 TITUS AVE	PANORAMA CITY	914020000
CAC000069597	1X AT&T PANORAMA_CITY TSPS	14555 TITUS STREET	PANORAMA CITY	914020000
CAL000284582	HIGH IMPACT	14621 TITUS ST #D	VAN NUYS	91402
CAL000045574	PRINT MEDIC	14621 TITUS STREET	VAN NUYS	914020000
CAL000120174	BARON PRINTING	14624 TITUS	VAN NUYS	914020000
CAL000042603	BARON PRINTING	14624 TITUS ST	PANORAMA CITY	914020000
CAC002977189	FRANK NIESNER	14661 TITUS ST.	PANORAMA CITY	91402
CAL000221295	OSINOFF GENERAL CONTRACTORS	14663 TITUS	VAN NUYS	914020000
CAC002557104	Chaser Merchandising Inc	14666 Titus Ave Ste 16	VAN NUYS	91402
CAL000218781	CHASER MERCHANDISING INC	14666 TITUS ST #15	VAN NUYS	914020000
CAP982452112	HELLER TRUST	14666 TITUS ST 25	PANORAMA CITY	914024902
CAL000283447	H & H MACHINING CENTER INC	14666 TITUS ST STE 11	PANORAMA CITY	91402
CAL000295998	H & H MACHINING CENTER INC	14666 TITUS ST STE 11	PANORAMA CITY	91402
CAC000752864	ANTHONY PALUMBO	14666 TITUS, #17	PANORAMA CITY	914020000
CAL000189507	POWER ZOOM PRINTING	14668 TITUS ST	VAN NUYS	914020000
CAL000349602	MINUTEMAN PRESS	14675 TITUS ST	PANORAMA CITY	914024922

The Department of Toxics Substances Control (DTSC) takes every precaution to ensure the accuracy of data in the Hazardous Waste Tracking System (HWTS). However, because of the large number of manifests handled, inaccuracies in the submitted data, limitations of the manifest system and the technical limitations of the database, DTSC cannot guarantee that the data accurately reflect what was actually transported or produced.

Report Generation Date: 05/26/2020



Jared Blumenfeld
Secretary for
Environmental Protection



Department of Toxic Substances Control

Meredith Williams, Ph.D., Director
1001 "I" Street
P.O. Box 806
Sacramento, California 95812-0806



Gavin Newsom
Governor

EPA ID PROFILE

[Map](#)
ID Number: CAC002911537 **Status:** INACTIVE
Name: GRAND PACIFIC 7-28'S **Inactive Date:** 8/23/2017 3:00:24 AM
County: LOS ANGELES **Record Entered:** 5/23/2017 3:01:02 PM
NAICS: N/A **Last Updated:** 8/23/2017 3:00:24 AM

	Name	Address	City	State	Zip Code	Phone
Location	GRAND PACIFIC 7-28'S	8155 VAN NUYS BLVD	PANORAMA CITY	CA	90140	
Mailing		206 W. 6TH STREET. SUITE 100	LOS ANGELES	CA	90014	
Owner	GRAND PACIFIC 7-28	206 W. 6TH STREET. SUITE 100	LOS ANGELES	CA	90014	2136233800
Operator/Contact	JONATHON SHOMOF	206 W. 6TH STREET. SUITE 100	LOS ANGELES	CA	90014	2136233800

Based Only Upon ID Number: CAC002911537

Calif. Manifests?	Non Calif. Manifests?	Transporter Registration?
N/A	N/A	N/A

California and Non California Manifest Tonnage Total and Waste Code by Year Matrix by Entity Type (if available) are on the next page

Calif. Manifest Counts and Total Tonnage

**No Records
Found****Non California Manifest Total Tonnage****No Records
Found**

The Department of Toxics Substances Control (DTSC) takes every precaution to ensure the accuracy of data in the Hazardous Waste Tracking System (HWTS). However, because of the large number of manifests handled, inaccuracies in the submitted data, limitations of the manifest system and the technical limitations of the database, DTSC cannot guarantee that the data accurately reflect what was actually transported or produced.

Report Generation Date: 05/26/2020



Anna & Karen Miller
Secretary for
Environmental Protection



Department of Toxic Substances Control

Meredith Williams, Ph.D., Director
9211 Colville Avenue
Chatsworth, California 91311



Janet Nguyen
Governor

May 28, 2020

Galina Gamzyakova
EFI Global, Inc.
Galina.Gamzyakova@efiglobal.com

Public Records Request Number: PR3-052720-03
Location(s): 8141-8159 (odd) N. Van Nuys Blvd., Panorama City/LA, CA 91402,
14528-14550 (even) W. Titus Street, Panorama City/LA, CA 91402;
APN: 2210-011-029

Dear Requestor:

We have received your Public Records Act Request for records from the Department of Toxic Substances Control (DTSC). After a thorough review of our files, no site records were found pertaining to the sites/facilities referenced above.

DTSC's Hazardous Waste Tracking System (HWTS) may have records that pertain to this request. This unit tracks toxic waste generators, transporters (manifests), and disposal facilities. If you are interested in this type of information, it can be identified by accessing the HWTS database at http://hwts.dtsc.ca.gov/report_search.cfm?id=5. If you are interested in retrieving detailed reports, additional charges may apply. Please contact the HWTS unit by email at hwtsreports@dtsc.ca.gov or by phone at (800) 618-6942 for further information. For copies of manifests, please send an email to mcr@dtsc.ca.gov.

A large number of our records are available on EnviroStor, an online database that provides non-confidential, public access to DTSC's data management system. It tracks our cleanup, permitting, enforcement, and investigation efforts at hazardous waste facilities and sites with known or suspected contamination issues. EnviroStor is available 24/7, 365 days a year. The data reflects the latest updates as they are entered in the system. Access it from your computer or smartphone, the local library – anywhere Internet access is available. Just go to www.envirostor.dtsc.ca.gov. You'll

find a step-by-step tour of EnviroStor under the "How to Use EnviroStor" menu on the website.

If you have any questions or would like further information regarding your request, please contact me via email at ChatsworthFileRoom@dtsc.ca.gov.

Sincerely,

Glenn Castillo

Regional Records Coordinator

Gamzyakova, Galina

From: Gamzyakova, Galina
Sent: Tuesday, May 26, 2020 6:16 PM
To: 'Mia.Kang@lacity.org'
Cc: 'adrienne.tong@lacity.org'; 'Rosemary Cubero'
Subject: Public Records Request

Hello Mia,

This firm is performing a Phase I Environmental Site Assessment for the property located at the following addresses:

8141-8159 (odds) North Van Nuys Boulevard, and 14528-14550 (evens) West Titus Street, Los Angeles, CA 91402
(APN: 2210-011-029)

We are requesting any information from your departments pertaining to industrial wastewater discharge, clarifiers, storm water, or industrial waste water, including permits to operate and notices of violation on the property.

Please feel free to contact Daniel Huerta with any questions or concerns at 310-854-6300 or

Daniel.Huerta@efiglobal.com

Thank you for your assistance with this information.

Galina Gamzyakova | Environmental Specialist

EFI Global, Inc., Los Angeles, CA

DIRECT 310.854.6300 x 276

CELL 310.343.8775

FAX 310.854.0199

EMAIL Galina.Gamzyakova@efiglobal.com

CSLB License #: 885902

www.efiglobal.com | Caring counts®



Covid-19 Note: EFI Global is fully operational and committed to providing essential services during the COVID-19 outbreak as established by applicable guidelines and supporting critical properties related to healthcare, education, defense, hospitality, and telecom industries, as well as private industry, and the property insurance and real estate finance marketplaces. Many of our professional team are working from home offices and are equipped to manage requests for new assignments and to provide comprehensive on-site services. Our national industrial hygiene division continues to develop best practices and site-specific disinfection protocols for clients with direct physical property impacted from Covid-19. *If you have any needs, please email me or assignaproject@efiglobal.com.*

CITY OF LOS ANGELES
California



1992-1993
BUDGET

OFFICE OF THE CITY CLERK
CITY OF LOS ANGELES
125 N. WILSON STREET
LOS ANGELES, CALIFORNIA 90012
TEL: (213) 475-1000
FAX: (213) 475-1001

OFFICE OF THE CITY CLERK
CITY OF LOS ANGELES
125 N. WILSON STREET
LOS ANGELES, CALIFORNIA 90012
TEL: (213) 475-1000
FAX: (213) 475-1001

Page 1 of 1

Subject:

1992-1993
BUDGET

1992-1993 BUDGET

FOR INFORMATION OF THE CITY CLERK, THE CITY CLERK HAS RECEIVED THE FOLLOWING INFORMATION:

1. The City of Los Angeles has received the following information:

2. The City of Los Angeles has received the following information:

1992-1993 BUDGET

3. The City of Los Angeles has received the following information:

4. The City of Los Angeles has received the following information:

5. The City of Los Angeles has received the following information:

6. The City of Los Angeles has received the following information:

7. The City of Los Angeles has received the following information:

8. The City of Los Angeles has received the following information:

9. The City of Los Angeles has received the following information:

10. The City of Los Angeles has received the following information:

11. The City of Los Angeles has received the following information:

PROJECT: [REDACTED] SUB-COMPONENT: [REDACTED] STATUS: [REDACTED] NEW CONTRACT: [REDACTED] CONTRACT NO: [REDACTED] BUDGET: [REDACTED] CUC-5.4.8.

DURATION: [REDACTED] START DATE: [REDACTED] END DATE: [REDACTED]

1. APPLICANTS

APPLICANT: [REDACTED] PROJECT NO: [REDACTED]
ADDRESS: [REDACTED] PHONE: [REDACTED]

2. CONTRACT VALUE

ESTIMATED VALUE: [REDACTED] CONTRACT VALUE: [REDACTED]
ESTIMATED COST: [REDACTED] CONTRACT NO: [REDACTED]
ADDRESS: [REDACTED] PHONE: [REDACTED]
CONTACT NAME: [REDACTED] TITLE: [REDACTED]
EMAIL: [REDACTED] PHONE: [REDACTED]

3. CONTRACT VALUE RANGES

ESTIMATED VALUE: [REDACTED] CONTRACT VALUE: [REDACTED]
ADDRESS: [REDACTED] PHONE: [REDACTED]
CONTACT NAME: [REDACTED] TITLE: [REDACTED]
EMAIL: [REDACTED] PHONE: [REDACTED]

4. CONTACT ADDRESS

ADDRESS: [REDACTED] CONTRACT VALUE: [REDACTED]
ADDRESS: [REDACTED] CONTRACT NO: [REDACTED]
ADDRESS: [REDACTED] PHONE: [REDACTED]
ATTENTION: [REDACTED] TITLE: [REDACTED]

5. CONTACT OFFICES

6. CONTACT NAME

NAME: [REDACTED] CONTRACT VALUE: [REDACTED]
ADDRESS: [REDACTED] CONTRACT NO: [REDACTED]
ADDRESS: [REDACTED] PHONE: [REDACTED]

7. CONTACT ADDRESS

ADDRESS: [REDACTED] CONTRACT VALUE: [REDACTED]
ADDRESS: [REDACTED] CONTRACT NO: [REDACTED]
ADDRESS: [REDACTED] PHONE: [REDACTED]
ATTENTION: [REDACTED] TITLE: [REDACTED]

8. CONTACT NAME

9. CONTACT ADDRESS

DISTRICT: 02 Main Valley
 STATUS: F
 COUNTY: 07
 01 parcels
 ZONING: 000 S000
 PROJECT START DATE: 05/11/2007
 JURISDICTION CODE: 01 Public Work
 BID CLASS: 000 Construction Building
 BID CLASS : 001 Inspection & Control Bid Class
 MILLAGE TAXES: 0.0000
 PROPERTY ADDRESS: F. West, 10 private parcels
 PROPERTY ADDRESS: 0000000000000000
 COUNTY HEALTH CODE: 0000000000000000
 NUMBER OF PARCELS OWNED: 0000000000000000

1. FACILITY CLASS

CLASS: 000000

2. Job Description

FIELD: 1.000: LINE: 0000000000

3. MAJOR CONTRACTS

PERMIT TYPE: 000
 PERMIT EXP. DATE: 08/03/2008
 PERMIT EX. DATE: 08/03/2008
 JOB COST:

4. PERMIT DESCRIPTION

EXPIRATION DATE: 08/03/2008
 TYPICAL PERMITS: 0000000000000000
 REVISIONS: 0000000000000000

5. MATERIAL CONTRACTS

0000000000000000

0000000000 0000000000 0000000000 0000
 0000000000 0000000000 0000000000 0000000000
 0000000000 0000000000 0000000000 0000000000

6. NEW INFORMATION

ORIGINAL TOTAL PROJECTS FROM 000, 000 DATE: 10,000 / 07/01/2000
 ORIGINAL TOTAL PROJECTS FROM 000, 000 DATE: 10,000 / 07/01/2000
 TOTAL PROJECTS FROM 000, 000 DATE: 10,000 / 07/01/2000
 AND ORIGINAL FROM 000, 000 DATE: 10,000 / 07/01/2000
 AND ORIGINAL FROM 000, 000 DATE: 10,000 / 07/01/2000
 AND ORIGINAL FROM 000, 000 DATE: 10,000 / 07/01/2000
 AND ORIGINAL FROM 000, 000 DATE: 10,000 / 07/01/2000

7. CONTRACT INFORMATION

CONTRACT INFORMATION NUMBER: 000 1 000 000 0000
 CONTRACT INFORMATION NUMBER: 000 1 000 000 0000

8. OTHER NEW INFORMATION

00 0000 000 0000 0000000000
 00 0000 0000 0000 0000000000 00 0000000000 0000000000

1. NAME (Last, First, Middle)

2. BIRTH DATE AND PLACE

3. SEX

4. OCCUPATION AND EMPLOYER

5. TYPE OF VISIT

6. DATE OF ENTRY

7. PORT OF ENTRY

8. CLASS OF VISIT

9. PURPOSE OF VISIT

10. SIGNATURE

11. SIGNATURE OF OFFICIAL

12. OTHER IDENTIFICATION NUMBERS

13. OTHER IDENTIFICATION NUMBERS

14. OTHER IDENTIFICATION NUMBERS

15. OTHER IDENTIFICATION NUMBERS

TESTED BY:

DATE:

APPROVED BY:

DATE:

EXCISE NO:

DATE:

ALL INFORMATION CONTAINED
HEREIN IS UNCLASSIFIED

RECEIVED JUN 15 1967

4.00 TO: AND STATE DEPT.
2025 F. HWY. 617.
RICHMOND, CALIF. 94804
LOS ANGELES, CALIF. 90012

CITY OF LOS ANGELES
DEPARTMENT OF PUBLIC WORKS
BUREAU OF SANITATION

Division 4-111
700
7-12

APPLICATION FOR INDUSTRIAL WASTE PERMIT
201: Request from the PCL Corporation
to Permit to Discharge

W-31982

- 1) Flow Diagram See RR on file California Dept. of Industrial Waste Permits
- 2) Manufacture of High Voltage Paper See RR on file California Dept. of Industrial Waste Permits
- 3) Existing Discharge See RR on file California Dept. of Industrial Waste Permits
- 4) Proposed Discharge See RR on file California Dept. of Industrial Waste Permits
- 5) Chemical and physical character See RR on file California Dept. of Industrial Waste Permits
- 6) Representation of See RR on file California Dept. of Industrial Waste Permits
- 7) Signature See RR on file California Dept. of Industrial Waste Permits
- 8) Flow Diagram See RR on file California Dept. of Industrial Waste Permits
- 9) Manufacture of See RR on file California Dept. of Industrial Waste Permits
- 10) Flow Characteristics See RR on file California Dept. of Industrial Waste Permits
- 11) Required Treatment See RR on file California Dept. of Industrial Waste Permits
- 12) Required Treatment Facilities See RR on file California Dept. of Industrial Waste Permits
- 13) Flow Diagram See RR on file California Dept. of Industrial Waste Permits
- 14) Represented by See RR on file California Dept. of Industrial Waste Permits
- 15) Signature See RR on file California Dept. of Industrial Waste Permits
- 16) Signature See RR on file California Dept. of Industrial Waste Permits

Vertical stamp on the right side of the page, partially illegible.

Vertical stamp on the left side of the page, partially illegible.

RECEIVED
ADDRESS 4-10-63
DATE 7-3

RECEIVED MAY 9 1963

INDUSTRIAL WATER BOARD
2000 W. 10th Street S.W.
Room 201, May 1963
Los Angeles 15, Calif.

UNIT OF THE BOARD
DEPARTMENT OF PUBLIC WORKS
SECTION OF SANITATION

ALL OF WHICH IS DESCRIBED UNDER THE CATEGORY OF PUBLIC WORKS

APPLICANT HAS CONSULTED WITH BOARD
IN ORDER TO DETERMINE

W-230697

1. Site Name: Parsons Water Plant 2. Location: Business Office Building

3. Installation address: 5105 Van Ness Blvd. (Parsons Plant) Room 401 Zone: Zone City: San Francisco

4. Rating address: 5105 Van Ness Blvd. (Parsons Plant) Room 401 City: San Francisco State: California

5. Estimated Discharge: Flow varies to average 1.5 mgd. High flow and duration of peaking occur during 650 hours of year Discharge Flow Volume and DO level fluctuating

6. General and physical characteristics of water waste: Water Waste and effluent

7. Name of applicant or representative of facility: H. H. Smith Title: Secretary

Signature: H. H. Smith Date: 5-1-63

8. H. H. Smith is: THE LEGAL MAN OFFICE MAN OF THE PLANT

9. (a) The () location of address () the applicant () the discharge () the receiver

10. Discharge will be to: () stream () local drain () lake () discharge channel () sewer () other

11. Flow characteristics: Flow is intermittent with peaking and troughing

12. Discharge treatment: None

13. Discharge treatment facilities: None

14. Additional information: None

15. Date: 5-1-63 () authorized by Inspector: H. H. Smith

16. Authorized by: H. H. Smith Date: 5-1-63

17. Applicant (Name): H. H. Smith Title: Secretary

18. Applicant (Signature): H. H. Smith Date: 5-1-63

Gamzyakova, Galina

From: Gamzyakova, Galina
Sent: Wednesday, May 27, 2020 10:57 AM
To: 'RB4-PublicRecords@waterboards.ca.gov'
Subject: Public Records Request

Hello,

This firm is performing a Phase I Environmental Site Assessment for the property located at the following addresses:

8141-8159 (odds) North Van Nuys Boulevard, and 14528-14550 (evens) West Titus Street, Los Angeles, CA 91402
(APN: 2210-011-029)

We are requesting any information from your department pertaining to the above property.

Please feel free to contact Daniel Huerta with any questions or concerns at 310-854-6300 or Daniel.Huerta@efiglobal.com

Thank you for your assistance with this information.

Galina Gamzyakova | Environmental Specialist
EFI Global, Inc., Los Angeles, CA
DIRECT 310.854.6300 x 276
CELL 310.343.8775
FAX 310.854.0199
EMAIL Galina.Gamzyakova@efiglobal.com
CSLB License #: 885902
www.efiglobal.com | Caring counts®



Covid-19 Note: EFI Global is fully operational and committed to providing essential services during the COVID-19 outbreak as established by applicable guidelines and supporting critical properties related to healthcare, education, defense, hospitality, and telecom industries, as well as private industry, and the property insurance and real estate finance marketplaces. Many of our professional team are working from home offices and are equipped to manage requests for new assignments and to provide comprehensive on-site services. Our national industrial hygiene division continues to develop best practices and site-specific disinfection protocols for clients with direct physical property impacted from Covid-19. *If you have any needs, please email me or assignaproject@efiglobal.com.*

Huerta, Daniel

From: Gamzyakova, Galina
Sent: Wednesday, June 3, 2020 11:16 AM
To: Huerta, Daniel
Subject: FW: Public Records Request Tracking No 2020052704

Galina Gamzyakova | Environmental Specialist

EFI Global, Inc., Los Angeles, CA

DIRECT 310.854.6300 x 276

CELL 310.343.8775

FAX 310.854.0199

EMAIL Galina.Gamzyakova@efiglobal.com

CSLB License #: 885902

www.efiglobal.com | Caring counts®



Covid-19 Note: EFI Global is fully operational and committed to providing essential services during the COVID-19 outbreak as established by applicable guidelines and supporting critical properties related to healthcare, education, defense, hospitality, and telecom industries, as well as private industry, and the property insurance and real estate finance marketplaces. Many of our professional team are working from home offices and are equipped to manage requests for new assignments and to provide comprehensive on-site services. Our national industrial hygiene division continues to develop best practices and site-specific disinfection protocols for clients with direct physical property impacted from Covid-19. *If you have any needs, please email me or assignaproject@efiglobal.com.*

From: Choi, Younga@Waterboards <Younga.Choi@Waterboards.ca.gov> **On Behalf Of** WB-RB4-PublicRecords
Sent: Wednesday, June 3, 2020 11:14 AM
To: Gamzyakova, Galina <Galina.Gamzyakova@efiglobal.com>
Cc: Choi, Younga@Waterboards <Younga.Choi@Waterboards.ca.gov>
Subject: RE: Public Records Request Tracking No 2020052704

The Regional Board has reviewed its files and has concluded that it does not have any records that are responsive to your request.

Younga Choi
Associate Governmental Program Analyst, Custodian of Records
Phone: (213)576-6631

Public Records and Freedom of Information Act

Rb4-Publicrecords@waterboards.ca.gov

This message, including any attachments, may include privileged, confidential and/or inside information. Any distribution or use of this communication by anyone other than the intended recipient is strictly prohibited and may be unlawful. If you are not the intended recipient, please notify the sender by replying to this message and then delete it from your system.

From: Gamzyakova, Galina <Galina.Gamzyakova@efiglobal.com>
Sent: Wednesday, May 27, 2020 10:57 AM
To: WB-RB4-PublicRecords <RB4-PublicRecords.RB4-PublicRecords@waterboards.ca.gov>
Subject: Public Records Request

EXTERNAL:

Hello,

This firm is performing a Phase I Environmental Site Assessment for the property located at the following addresses:

8141-8159 (odds) North Van Nuys Boulevard, and 14528-14550 (evens) West Titus Street, Los Angeles, CA 91402
(APN: 2210-011-029)

We are requesting any information from your department pertaining to the above property.

Please feel free to contact Daniel Huerta with any questions or concerns at 310-854-6300 or Daniel.Huerta@efiglobal.com

Thank you for your assistance with this information.

Galina Gamzyakova | Environmental Specialist
EFI Global, Inc., Los Angeles, CA
DIRECT 310.854.6300 x 276
CELL 310.343.8775
FAX 310.854.0199
EMAIL Galina.Gamzyakova@efiglobal.com
CSLB License #: 885902
www.efiglobal.com | Caring counts®



Covid-19 Note: EFI Global is fully operational and committed to providing essential services during the COVID-19 outbreak as established by applicable guidelines and supporting critical properties related to healthcare, education, defense, hospitality, and telecom industries, as well as private industry, and the property insurance and real estate finance marketplaces. Many of our professional team are working from home offices and are equipped to manage requests for new assignments and to provide comprehensive on-site services. Our national industrial hygiene division continues to develop best practices and site-specific disinfection protocols for clients with direct physical property impacted from Covid-19. *If you have any needs, please email me or assignaproject@efiglobal.com.*

Any personal data acquired, processed or shared by us will be lawfully processed in line with applicable data protection legislation. If you have any questions regarding how we process personal data refer to our Privacy Notice <https://www.sedgwick.com/global-privacy-policy>. Any communication including this email and files/attachments transmitted with it are confidential and are intended solely for the use of the individual or entity to whom they are addressed. If this message has been sent to you in error, you must not copy, distribute or disclose of the information it contains and you must notify us immediately (contact is within the privacy policy) and delete the message from your system.

Water Boards Storm Water Multiple Applications & Reports Tracking System

Notice Of Intents Search Results

Following are the results that matched with your search criteria. To refine or start a new search, click Back button on the browser.

There are no records in with your search criteria.

Export to Excel

Back to Search

(1 of 1) Display 20 per page									
App ID	WDID	Application Type	Status	Status Date	Owner/O Name & Address	Site/Facil Name & Address	NOI Form	Attachments	Receipt Letter
No records found.									
(1 of 1) Display 20 per page									

© 2019 State of California. [Conditions of Use](#) [Privacy Policy](#)

Water Board Smart Water Multiple Applications & Reports Tracking System


Notice Of Intents Search Results

Following are the results that matched with your search criteria. To refine or start a new search, click Back button on the browser.

Export to Excel

Back to Search

1 (1 of 1) Display 20 per page									
App ID	WDID	Application Type	Status	Status Date	Owner/O Name & Address	Site/Facil Name & Address	NOI Form	Attachments	Receipt Letter
516896	4 19C389665	Construction	Active	03/06/2020	City of Los Angeles Public Works Bureau of Engineering 1149 S Broadway Los Angeles California 90015	Mid Valley Phase II 9540 Van Nuys Blvd Los Angeles California 91402	NOI Form	View Attachments	Receipt Letter
440968	4 19C367648	Construction	Terminated	11/02/2017	City of Los Angeles Public Works Bureau of Engineering 1149 S Broadway Los Angeles California 90015	Mid Valley Multipurpose Intergene Center Project 9450 Van Nuys Blvd Panorama City California 91402	NOI Form	View Attachments	Receipt Letter



PUBLIC RECORDS REQUEST FORM

Request Information

Date Stored	Time Stored
Public Record Request Nbr	Public Record Request Tracking Nbr 108338

Attention Requestor

Please fill out this form completely. You may include an attachment to the form, if necessary.

Requestor Information

Requestor Name Daniel Huerta 045.03610	Requestor Address 5261 West Imperial Highway
Requestor Company EFI Global	Requestor City Los Angeles
Requestor Email* DANIEL.HUERTA@EFIGLOBAL.COM	Requestor State California
Requestor Phone (310)854-6300	Requestor Zip Code 90045

Type of Requested Record(s).

REQUESTED RECORDS. Please be as specific as possible in describing the records you are seeking. The more specific you are, the easier it will be to determine if such records exist in District files. Please contact the Public Records Unit if you need assistance in identifying District records.

Note: Permits to Operate, Equipment Lists, Notices of Violation, Notices to Comply, and Emissions Summaries are available through SCAQMD's FIND page at <http://www3.aqmd.gov/webappl/fim/prog/search.aspx> (you need to copy and paste this link into your browser).

Please Enter a description of the records you are requesting here: *

We are requesting any information from your departments pertaining to air emissions, including permits to operate, equipment lists and notices of violation on the property.

Time Period of Documents Requested

Start Date* 1/1/1900	End Date* 5/27/2020
-------------------------	------------------------

Requested Facility or Site Information (if applicable)

Note: You may only include one Facility or Site per Form.

Facility ID (if known)	Address 14528-14550 (evens) West Titus Street	
Facility Name (if known)	City Panorama City	Zip Code 91402

Requested Application or Permit List. (if applicable)

Please click the Add Button to the right to enter a Application/Permit Number

Authorization Letter Attachment

Authorization Letter

Note: Please use the above button for attaching an Authorization Letter from the facility to release confidential information for your public records request.

Supplemental Attachments

Supplemental Documents

Note: Please use the above button for attaching additional documents that will help define your public records request.


INSTRUCTIONS FOR REQUESTING RECORDS

(California Public Records Act, Govt. Code Sections 6250-6276.48)

1. In order to expedite your request, please fill out the form completely. Requests may also be submitted by phone at (909) 396-3700, by facsimile to (909) 396-3330, or by email to PublicRecordsRequests@aqmd.gov.
2. Requests must be for records prepared, owned, used, or retained by the District (Gov. Code Sec. 6252(e)). Requests should be for clearly identifiable records. The District is not required to create a new record in response to a request. The District will assist the requestor in making a request that describes reasonably identifiable records (Gov. Code Sec. 6253.1). Documents will not be provided if disclosure would infringe upon a copyright, trade secret, or is otherwise exempt in accordance with state law.
3. A search for facility records can only be conducted by one or all of the following:
 - a) Facility Name, Address, or Identification Number
 - b) Facility Application Number, or Permit to Operate Number; or
 - c) Facility Notice of Violation/Notice to Comply Number.
4. You will be notified within ten (10) days whether your request seeks copies of disclosable public records prepared, owned, used, or retained by this agency. In some cases, the District may need an additional 14 days to respond. If so, you will be notified in writing. You will also be provided an estimated date of when the records will be made available.
5. Communications regarding your request, and any records, will be provided by email, unless specified otherwise.
6. If the search for records finds the records voluminous, you will be notified of the approximate number of pages and/or length of time it will take to process your request.
7. If the records you requested have been marked confidential by the source of the record, you will be notified and given the option of continuing with the District's Trade Secret process.
8. If your request is to review records, rather than receive copies, the District will notify you once the records are gathered, and arrangements will be made for your review.
9. The charge for the direct cost of duplication is as follows: Paper Copies, \$0.15/page each over 10 pages (first 10 pages are free); Copied CD's or flash drives, no charge; and Copied Audio Tapes, \$5.00 each. After a preliminary estimate, advance payment may be required.
10. If the request is for information in an electronic format, the requestor shall bear the cost of producing a copy of the record, including the cost to construct the record and the cost of programming and computer services necessary to produce a copy of the record, when either of the following applies: (1) the District would be required to produce a copy of an electronic record and the record is one that is produced only at otherwise regularly scheduled intervals, or (2) the request would require data compilation, extraction, or programming to produce the record. (Gov. Code Sec. 6253.9(b)). The transfer of gathered electronic records onto CD, DVD or flash drive typically costs \$10.00 each. An invoice will accompany your records when completed.

Note: For further information, please refer to the District's Guidelines for Implementing the California Public Records Act. The Guidelines are available in the lobby of the District Headquarters or on the District's web site at www.aqmd.gov.

Note: If you have questions pertaining to the submittal of a Public Records Act request, you may contact the Public Records Unit, (909) 396-3700, Tuesday through Friday, 7:00 a.m. to 5:30 p.m. Our Fax number is (909) 396-3330. Our email address is PublicRecordsRequests@aqmd.gov.



PUBLIC RECORDS REQUEST FORM

Request Information

Date Stored	Time Stored
Public Record Request Nbr	Public Record Request Tracking Nbr 108336

Attention Requestor

Please fill out this form completely. You may include an attachment to the form, if necessary.

Requestor Information

Requestor Name Daniel Huerta 045.03610	Requestor Address 5261 West Imperial Highway
Requestor Company EFI Global	Requestor City Los Angeles
Requestor Email* DANIEL.HUERTA@EFIGLOBAL.COM	Requestor State CA
Requestor Phone (310)854-6300	Requestor Zip Code 90045

Type of Requested Record(s).

REQUESTED RECORDS. **Please be as specific as possible in describing the records you are seeking.** The more specific you are, the easier it will be to determine if such records exist in District files. Please contact the Public Records Unit if you need assistance in identifying District records.
Note: Permits to Operate, Equipment Lists, Notices of Violation, Notices to Comply, and Emissions Summaries are available through SCAQMD's FIND page at <http://www3.aqmd.gov/webappl/fim/prog/search.aspx> (you need to copy and paste this link into your browser).

Please Enter a description of the records you are requesting here: *

We are requesting any information from your departments pertaining to air emissions, including permits to operate, equipment lists and notices of violation on the property.

Time Period of Documents Requested

Start Date* 1/1/1900	End Date* 5/27/2020
-------------------------	------------------------

Requested Facility or Site Information (if applicable)

Note: You may only include one Facility or Site per Form.

Facility ID (if known)	Address 8141-8159 (odds) North Van Nuys Boulevard	
Facility Name (if known)	City Panorama City	Zip Code 91402

Requested Application or Permit List. (if applicable)

Please click the Add Button to the right to enter a Application/Permit Number

Authorization Letter Attachment

Authorization Letter

Note: Please use the above button for attaching an Authorization Letter from the facility to release confidential information for your public records request.

Supplemental Attachments

Supplemental Documents

Note: Please use the above button for attaching additional documents that will help define your public records request.


INSTRUCTIONS FOR REQUESTING RECORDS

(California Public Records Act, Govt. Code Sections 6250-6276.48)

1. In order to expedite your request, please fill out the form completely. Requests may also be submitted by phone at (909) 396-3700, by facsimile to (909) 396-3330, or by email to PublicRecordsRequests@aqmd.gov.
 2. Requests must be for records prepared, owned, used, or retained by the District (Gov. Code Sec. 6252(e)). Requests should be for clearly identifiable records. The District is not required to create a new record in response to a request. The District will assist the requestor in making a request that describes reasonably identifiable records (Gov. Code Sec. 6253.1). Documents will not be provided if disclosure would infringe upon a copyright, trade secret, or is otherwise exempt in accordance with state law.
 3. A search for facility records can only be conducted by one or all of the following:
 - a) Facility Name, Address, or Identification Number
 - b) Facility Application Number, or Permit to Operate Number; or
 - c) Facility Notice of Violation/Notice to Comply Number.
 4. You will be notified within ten (10) days whether your request seeks copies of disclosable public records prepared, owned, used, or retained by this agency. In some cases, the District may need an additional 14 days to respond. If so, you will be notified in writing. You will also be provided an estimated date of when the records will be made available.
 5. Communications regarding your request, and any records, will be provided by email, unless specified otherwise.
 6. If the search for records finds the records voluminous, you will be notified of the approximate number of pages and/or length of time it will take to process your request.
 7. If the records you requested have been marked confidential by the source of the record, you will be notified and given the option of continuing with the District's Trade Secret process.
 8. If your request is to review records, rather than receive copies, the District will notify you once the records are gathered, and arrangements will be made for your review.
 9. The charge for the direct cost of duplication is as follows: Paper Copies, \$0.15/page each over 10 pages (first 10 pages are free); Copied CD's or flash drives, no charge; and Copied Audio Tapes, \$5.00 each. After a preliminary estimate, advance payment may be required.
 10. If the request is for information in an electronic format, the requestor shall bear the cost of producing a copy of the record, including the cost to construct the record and the cost of programming and computer services necessary to produce a copy of the record, when either of the following applies: (1) the District would be required to produce a copy of an electronic record and the record is one that is produced only at otherwise regularly scheduled intervals, or (2) the request would require data compilation, extraction, or programming to produce the record. (Gov. Code Sec. 6253.9(b)). The transfer of gathered electronic records onto CD, DVD or flash drive typically costs \$10.00 each. An invoice will accompany your records when completed.
- Note: For further information, please refer to the District's Guidelines for Implementing the California Public Records Act. The Guidelines are available in the lobby of the District Headquarters or on the District's web site at www.aqmd.gov.
- Note: If you have questions pertaining to the submittal of a Public Records Act request, you may contact the Public Records Unit, (909) 396-3700, Tuesday through Friday, 7:00 a.m. to 5:30 p.m. Our Fax number is (909) 396-3330. Our email address is PublicRecordsRequests@aqmd.gov.

Huerta, Daniel

From: ASabino@aqmd.gov
Sent: Friday, May 29, 2020 7:51 AM
To: Huerta, Daniel
Cc: ob_pr_support_docs@aqmd.gov
Subject: SCAQMD Public Records Request# 1401753, -- Completion Letter
Attachments: ATT00001.tif



Daniel Huerta
Efi Global
5261 W Imperial
Los Angeles, Ca 90045

Ref: Request for Records; Control No. **1401753**, Received 5/27/2020
RE: PO'S, EQL'S, & NOV'S FOR 14528-14550 (EVENS) W TITUS ST, PANORAMA CITY, CA.

After a thorough search of this agency's records:

NO REQUESTED RECORDS WERE FOUND FOR THE ABOVE REFERENCED FACILITY OR FACILITY SITE.

Should you have any questions or need additional information, please do not hesitate to contact me at (909) 396-3700, Tuesday through Friday, between the hours of **8:00 a.m.** and **4:30 p.m.**

Sincerely,

Andrew Sabino
For Colleen Paine
Public Records Coordinator
Information Management

SC AQMD Facility Equipment List Report

Facility Name: SC AQMD
 Address: 10000 S. GARDEN HIGHWAY, SUITE 100, SAN ANTONIO, TEXAS 78217
 Phone: (214) 343-7000
 Fax: (214) 343-7001
 Email: sc_aqmd@scstate.gov
 Website: www.scaqmd.com

Model No.	Year	Make	Model	Equipment	Category	Application	Category
-----------	------	------	-------	-----------	----------	-------------	----------

SC AQMD Facility Equipment List Report

Facility Name: _____
 Location: _____
 Equipment Type: _____
 Manufacturer: _____
 Model: _____
 Serial Number: _____
 Date: _____
 Status: _____
 Comments: _____
 Operator: _____
 Inspector: _____
 Date of Inspection: _____
 Next Inspection Date: _____

Equipment ID	Plant	Asset	Serial	Inventory	Equipment	Equipment	Application
00000	00000	00000000000000000000000000000000	00000000000000000000000000000000	00000000000000000000000000000000	00000000000000000000000000000000	00000000000000000000000000000000	00000000000000000000000000000000
00000	00000	00000000000000000000000000000000	00000000000000000000000000000000	00000000000000000000000000000000	00000000000000000000000000000000	00000000000000000000000000000000	00000000000000000000000000000000



**South Coast
AIR QUALITY MANAGEMENT DISTRICT**

20000 Alhambra Drive, Downey, CA 90201 (714) 261-2100

CO. 38. 08130
DATE February 25, 1992

ATTENTION SUBJECT
GENERAL PAPER
MANUFACTURING COMPANY
10000 COMMERCE CENTER BLVD., STE. 100
LOS ANGELES, CALIF. 90001

ATTENTION: ARTHUR BLOCH

DATE: FEB. 25, 1992

REPLETION OF PERMIT

YOUR COMPLIANCE PLAN FOR THE FACILITY LOCATED AT 10000 COMMERCE BLVD., LOS ANGELES, CA.

YOUR PERMIT IS YOUR APPLICATION SUBMITTED FOR THE FACILITY DURING THE COMPLIANCE PLAN UNDER PERMIT TITLE 14 (CERCLA) FOR THE ABOVE DESCRIBED FACILITY.

THE ABOVE DESCRIBED COMPLIANCE PLAN HAS BEEN CONDITIONALLY APPROVED. PLEASE SEE ATTACHED LIST OF SPECIAL CONDITIONS.

IT IS YOUR RESPONSIBILITY TO COMPLY WITH OTHER DISTRICT RULES AND REGULATIONS AND WITH ALL THE LAWS, ORDINANCES, AND REGULATIONS OF OTHER GOVERNMENTAL AGENCIES WHICH ARE APPLICABLE TO THE OPERATION OF FUEL BURNING STEAM GENERATORS OR FUEL GAS HEATERS.

YVES T. CHAMBERS,
NORMAN H. LEA
DISTR. ENGINEER/PERMITTING MANAGER

Randy Matsumura
RANDY MATSUMURA
AIR QUALITY ENGINEER

ENCLOSURE

DO NOT WRITE IN THESE SPACES

NO SIGNATURES HERE

ROLLING COMPLIANCE PLAN

FOR TAYORADA ENTERPRISES

LOCATED AT: 821 VAN HUYSDIJD
VAN HUY, LA

SPECIAL CONDITIONS:

1. THE EQUIPMENT SUBJECT TO THIS COMPLIANCE PLAN SHALL BE OPERATED IN COMPLIANCE WITH ALL PLANS AND SPECIFICATIONS SUBMITTED WITH THIS APPLICATION UNLESS OTHERWISE NOTED BELOW.
2. A NON-REVERSIBLE TOTAL GROSS FUEL METER FOR EACH FUEL SHALL BE MAINTAINED IN GOOD OPERATING CONDITION FOR ALL EQUIPMENT SUBJECT TO THIS COMPLIANCE PLAN.
3. THE EQUIPMENT OWNER OR OPERATOR SHALL MAINTAIN A FUELED LOG FOR EACH PRIMARY AND STANDBY FUEL METER WHICH INCLUDES:

A) THE SERIAL NUMBERS OR APPLICATION NUMBERS OF THE EQUIPMENT SERVED BY THE PRIMARY AND STANDBY FUEL METERS.

B) THE MONTHLY OPERATING AND MONTHLY HEAT EQUIPMENT OUTPUTS IN THE MONTH AND YEARLY HEAT OUTPUT.

C) THE TOTAL MONTHLY HEAT INPUT IN BTU'S COLLECTING BASED ON THE FUEL USAGE DETERMINED BY B).

D) THE TOTAL HEAT INPUT FOR EACH CALENDAR YEAR BASED ON THE MONTHLY HEAT INPUT DETERMINED BY C).

4. THE EQUIPMENT WITH THE FOLLOWING SERIAL NUMBERS OR APPLICATION NUMBERS SHALL COMPLY WITH THE ROLLING COMPLIANCE PLAN (CMBL) FOR THE

APPLICATION NUMBER 5168

RECORDS SHALL BE MAINTAINED BY THE DATE OF EACH TUNE-UP. THE COMPANY PERFORMING THE TUNE-UP, AND THE TUNE-UP CO AND O₂ RESULTS.

5. ALL RECORDS REQUIRED BY THIS PLAN SHALL BE MAINTAINED IN A FORMAT APPROVED BY THE DIRECTOR OF COMPLIANCE. THE RECORDS SHALL BE KEPT FOR AT LEAST TWO YEARS AND BE MADE AVAILABLE TO DISTRICT PERSONNEL UPON REQUEST.

6. TO REMOVE ANY OF THESE COMPLIANCE PLAN CONDITIONS, THE OWNER OR OPERATOR SHALL APPLY FOR AN RMC (RMC APPROVAL) OF A REVISION COMPLIANCE PLAN.

7. EQUIPMENT SUBJECT TO THIS COMPLIANCE PLAN SHALL BURN NATURAL GAS ONLY.

APPROVED BY:

SC AQMD Facility Equipment List Report

Facility Name: SOUTHWEST
Address: 10000 SOUTHWEST BLVD, PASADENA, CA 92344
City: PASADENA
State: CA
Zip: 92344

Company Name: SOUTHWEST
Company Address: 10000 SOUTHWEST BLVD, PASADENA, CA 92344
Company City: PASADENA
Company State: CA
Company Zip: 92344

Equipment ID: 0120-001
Equipment Name: SOUTHWEST
Equipment Description: SOUTHWEST
Equipment Location: SOUTHWEST
Equipment Status: Active

Equipment ID	Equipment Name	Equipment Description	Equipment Location	Equipment Status
0120-001	SOUTHWEST	SOUTHWEST	SOUTHWEST	Active
0120-002	SOUTHWEST	SOUTHWEST	SOUTHWEST	Active



South Coast Air Quality Management District

21865 Copley Drive, Diamond Bar, CA 91765-4178
FAX: 949-21001 • www.scaqmd.gov

October 24, 2019

PANORAMA TOWER
724 S. SPRING ST., 5TH 801
LOS ANGELES, CA 90014
Attn: Jonathan Sirof

Facility ID # 161095
Application # 616031

Re: Rule 222 Filing for Boilers/Water Heaters and Process Heaters (Form 222-B)

Thank you for submitting your application to the South Coast Air Quality Management District (SCAQMD). Your application (Form 222-B) has been reviewed and approved pursuant to Rule 222 requirements. A copy of the validated Form 222-B is attached for your record.

This equipment must be operated in accordance with the attached operating parameters. A copy of your validated Form 222-B and operating parameters must be kept on file.

Please note that this equipment is not subject to a written permit pursuant to Rule 215. However, it is subject to the Filing Program under Rule 222, the purpose of which is to provide an alternative to permits. For a certified boiler/water heater, there will be no annual renewal fee assessed in accordance with Rule 301.

If you have any questions concerning Rule 222 Filing Program, please contact Beaura Lopez at (949) 395-2014, or Susan Tsai at (949) 395-2529.

Attachments



PANORAMA TOWER
8155 VAN NUYS BLVD.
PANORAMA CITY, CA 91406

Facility ID: 101095

Operating Parameters for Rule 222

Boilers/Water Heaters and Process Heaters with Rated Heat Input
from 1,001,000 up to and including 2,001,000 Btu per hour (Form 222-B)

Retain these operating parameters and your filing receipt on site.

General:

1. Operation of boilers/water heaters or process heaters shall be conducted in compliance with all data and specifications submitted with the application under which this filing is issued unless otherwise noted below.
2. Boilers/water heaters or process heaters shall be properly maintained and kept in good operating condition at all times.
3. Boilers/water heaters or process heaters shall be operated, cleaned and maintained in accordance with the manufacturer's specification in its maintenance manual or any written bulletin supplied by the manufacturer/distributor of the equipment.
4. Boilers/water heaters or process heaters must be equipped with a manufacturer's rating plate that clearly indicates the make, model number, serial number, and rating of the equipment.
5. Owners/operators of this equipment shall maintain sufficient records to verify description of emission source, data necessary to estimate emissions, and information to determine compliance with applicable rules and regulations. The records shall be maintained for five (5) years and made available to the Executive Officer upon request.



South Coast Air Quality Management District

21805 Copley Drive, Diamond Bar, CA 91765-4178
(909) 396-2000 • www.scaqmd.gov

October 24, 2019

PANORAMA TOWER
724 S. SPRING ST., STE 801
LOS ANGELES, CA 90014
Attn: Jonathan Shorof

Facility ID # 191095
Application # 164578

Re: Rule 222 Filing for Boilers/Water Heaters and Process Heaters (Form 222-B)

Thank you for submitting your application to the South Coast Air Quality Management District (SCAQMD). Your application (Form 222-B) has been reviewed and approved pursuant to Rule 222 requirements. A copy of the validated Form 222-B is attached for your record.

This equipment must be operated in accordance with the attached operating parameters. A copy of your validated Form 222-B and operating parameters must be kept on site.

Please note that this equipment is not subject to a written permit pursuant to Rule 219. However, it is subject to the Filing Program under Rule 222, the purpose of which is to provide an alternative to permits. For a certified boiler/water heater, there will be no annual renewal fee assessed in accordance with Rule 301.

If you have any questions concerning Rule 222 Filing Program, please contact Rosita Lopez at (909) 396-2034, or Susan Tsai at (909) 396-2529.

Attachments



PANORAMA TOWER
8155 VAN NUY'S BLVD.
PANORAMA CITY, CA 91402

Facility ID # 191925


Operating Parameters for Rule 222

Boilers/Water Heaters and Process Heaters with Rated Heat Input¹
from 1,000,000 up to and including 2,000,000 Btu per hour (Form 222-B)

Retain these operating parameters and your filing receipt on site.

General

1. Operation of boilers/water heaters or process heaters shall be conducted in compliance with all data and specifications submitted with the application under which this filing is based unless otherwise noted below.
2. Boilers/water heaters or process heaters shall be properly maintained and kept in good operating condition at all times.
3. Boilers/water heaters or process heaters shall be operated, cleaned and maintained in accordance with the manufacturer's specification in its maintenance manual or any written bulletin supplied by the manufacturer/distributor of the equipment.
4. Boilers/water heaters or process heaters must be equipped with a manufacturer's rating plate that clearly indicates the make, model number, serial number, and rating of the equipment.
5. Owners/operators of this equipment shall maintain sufficient records to verify description of emission source, data necessary to estimate emissions, and information to determine compliance with applicable rules and regulations. The records shall be maintained for five (5) years and made available to the Executive Officer upon request.



STATE OF CALIFORNIA, DEPARTMENT OF INDUSTRIAL RELATIONS
 2175 DE WILSON DRIVE, OAKLAND, CA 94612
PERMIT TO OPERATE

Form No.
 DGS-103
 3/78 (2/82)
 Page 1

Legal Name
 of Operator:

LA MORGAN ENTERPRISES
 4805 COMBUSTION LANE
 LOS ANGELES, CA 90042
 417-711-1124

BU 8812-0

Equipment Description:

2002 FORD MOTOR COMPANY 2.0L 4 CYLINDER

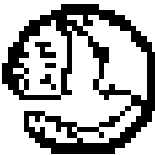
Equipment Description:

BU 8812-0A-01 FORD, 2002 FORD MOTOR COMPANY 2.0L 4 CYLINDER, MODEL NUMBER
 H 4171 2002 FORD MOTOR CO, BATHING ROOM, HUNTSVILLE, ALABAMA

Conditions:

1. OPERATION OF THIS EQUIPMENT SHALL BE CONDUCTED IN ACCORDANCE WITH ALL LAWS AND REGULATIONS SUBMITTED WITH THE APPLICATION AND WHICH THIS PERMIT IS BEING APPLIED FOR WITHIN THE STATE OF CALIFORNIA.
2. THIS EQUIPMENT SHALL BE FREQUENTLY MAINTAINED AND KEPT IN PROPER OPERATING CONDITION AT ALL TIME.
3. THIS EQUIPMENT SHALL BE FREE OF HAZARDOUS MATERIALS.
4. THIS EQUIPMENT SHALL COMPLY WITH ALL LAWS.

EXILE COPY



STATE OF CALIFORNIA - DEPARTMENT OF INDUSTRIAL RELATIONS
2000 EMPLOYMENT RELATIONS ACT
PERMITTED OPERATIONS

Form No. 10
10/1/83
4/21/84
Page 2

CONTINUATION OF PERMITS TO OPERATE

WHS 55

IN ADDITION TO THE PERMITS, THIS FIRM TO OPERATE UNDER SHALL HAVE BEEN ON GOING FOR SEVERAL YEARS OF THE MONTH:

THE PERMITS DOES NOT AUTHORIZE THE EMISSION OF AIR CONTAMINANTS IN EXCESS OF THOSE ALLOWED BY DIVISION 4 OF THE HEALTH AND SAFETY CODE OF THE STATE OF CALIFORNIA OR THE RULES OF THE AIR QUALITY MANAGEMENT DISTRICT. THIS FIRM, SUBJECT TO APPROVAL OF PERMITS, IS SUBJECT TO ALL APPLICABLE LAWS, ORDINANCES, REGULATIONS AND STATUTES OF OTHER GOVERNMENT AGENCIES.


EXECUTIVE DIRECTOR

Donald R. Smith
4/21/84

WILL COPY

Huerta, Daniel

From: lramos@aqmd.gov
Sent: Thursday, May 28, 2020 10:17 AM
To: Huerta, Daniel
Cc: ob_pr_support_docs@aqmd.gov
Subject: SCAQMD Public Records Request# 1401752, -- Completion Letter



Daniel Huerta
Efi Global
5261 W Imperial
Los Angeles, Ca 90045

Ref: Request for Records; Control No. **1401752**, Received 5/27/2020
RE: P/O'S, EQL'S & NOV'S FOR 8141-8159 (ODDS) N VAN NUYS BLVD, PANORAMA CITY, CA

After a thorough search of this agency's records, the following records were found:

P/O'S (BANKING PLANS) & EQL'S 8151 & 8155 N VAN NUYS BLVD, PANORAMA CITY, CA

The following records were not found:

P/O'S, EQL'S & NOV'S FOR 8141-8159 (ODDS) N VAN NUYS BLVD, PANORAMA CITY, CA

Your records were provided --Electronically-- on 5/28/2020.

Should you have any questions or need additional information, please do not hesitate to contact me at (909) 396-3700, Tuesday through Friday, between the hours of **8:00 a.m.** and **4:30 p.m.**

Sincerely,

Lisa Ramos
For Colleen Paine
Public Records Coordinator
Information Management

Facility ID	Facility Name/Reclaim	Title V	Facility Address	Facility Status
49559	ADDRESSES UNLIMITED		14621 TITUS, VAN NUYS, CA 91402	ACTIVE
54005	JAMES K GIBSON PAINTING		14666 TITUS ST, VAN NUYS, CA 91402	
59493	JIM'S LACQUERING		14666 TITUS ST, VAN NUYS, CA 91402	
61084	ANATEX ENTERPRISES		14666 TITUS ST, PANORAMA CITY, CA 91402	
63953	AT & T COMM (PANORAMA CITY)		14555 TITUS ST, PANORAMA CITY, CA 91402	
72273	DURA-TECH		14666 TITUS, PANORAMA CITY, CA 91402	
82238	SONG'S FASHION		14666 TITUS ST, PANORAMA CITY, CA 91402	ACTIVE
117148	PETER D. LOPRESTI CONSTRUCTIO		24621 TITUS ST, PANORAMA CITY, CA 91402	
126313	S & D ENTERPRISES		14675 TITUS ST, PANORAMA CITY, CA 91402	ACTIVE
134113	SINSEI BODY KIT		14666 TITUS ST, VAN NUYS, CA 91402	
134557	KALFON CRAFTS CORP		14603 TITUS ST, VAN NUYS, CA 91402	ACTIVE
134559	SUPERIOR AWNING, INC		14555 TITUS ST, VAN NUYS, CA 91402	ACTIVE
170880	HUMBERTO MIRANDA		14647 TITUS ST, PANORAMA CITY, CA 91402	ACTIVE

Facility ID	Facility Name/Reclaim	Title V	Facility Address	Facility Sta
836	GMAD		8000 VAN NUYS BLVD, VAN NUYS, CA 91402	
2694	GENERAL MOTORS CORP, CPC		8000 VAN NUYS BLVD, VAN NUYS, CA 91402	
6732	CARTER HAWLEY HALE CORP		8333 VAN NUYS BLVD, PANORAMA CITY, CA 91402	
11370	A-1 AUTO BODY		7957 VAN NUYS BLVD, VAN NUYS, CA 91402	
11656	J. W. ROBINSON CO		8501 VAN NUYS BLVD, PANORAMA CITY, CA 91402	ACTIVE
16578	GENERAL MOTORS CORPORATION		8000 VAN NUYS BLVD, VAN NUYS, CA 91402	
28321	CHANDLER LUMBER CO		7817 VAN NUYS BLVD, VAN NUYS, CA 91402	
28433	CHEVRON DLR, D. E. STULTS		8500 VAN NUYS BLVD, PANORAMA CITY, CA 91402	
29211	SHELL DLR, MAHER HADDAD		9070 VAN NUYS BLVD, PANORAMA CITY, CA 91402	
31738	CHEVRON DLR, IVAN URIBE		9107 VAN NUYS, PANORAMA CITY, CA 91402	
32201	BEST CALIFORNIA GAS LTD #232		8050 VAN NUYS BLVD, VAN NUYS, CA 91402	
33398	CHEVRON DLR, RONALD B JAMES		8055 VAN NUYS BLVD, VAN NUYS, CA 91402	
34423	GM ASSEMBLY DIVISION-GENERAL		8000 VAN NUYS BLVD, VAN NUYS, CA 91402	
38297	CHEVRON DLR, MENASHE SASSO		8500 VAN NUYS BLVD, PANORAMA CITY, CA 91402	
45484	SHELL DLR, RAED RABEDI		9070 VAN NUYS BLVD, PANORAMA CITY, CA 91402	
46244	CHEVRON DLR, NABIL ABOUL-HO		8500 VAN NUYS BLVD, PANORAMA CITY, CA 91402	
54927	GMAD CPC GENERAL MOTORS CO		8000 VAN NUYS BLVD, VAN NUYS, CA 91402	ACTIVE
56449	SHELL OIL CO		9070 VAN NUYS BLVD, PANORAMA CITY, CA 91402	
57438	A-E & K ENTER. INC, T.B.S. THE BO		14540 VAN NUYS BLVD, PANORAMA CITY, CA 91402	
62759	A-1 AUTO BODY		7957 VAN NUYS BLVD, PANORAMA CITY, CA 91402	
65278	SHELL DLR, A & M MIRMIRAN		9070 VAN NUYS BLVD, PANORAMA CITY, CA 91402	
66358	TAI-YUN INVESTMENTS INC		8410 VAN NUYS BLVD, PANORAMA CITY, CA 91402	ACTIVE
66695	JOJO'S MEXICAN RESTAURANT		8751 VAN NUYS BLVD, PANORAMA CITY, CA 91402	
67102	HERITAGE HOUSE RESTAURANT		8410 VAN NUYS BLVD, PANORAMA CITY, CA 91402	
67103	THE BROADWAY		8333 VAN NUYS BLVD, PANORAMA CITY, CA 91402	
68639	GMRI INC, RED LOBSTER RESTAUR		8600 VAN NUYS BLVD, PANORAMA CITY, CA 91402	ACTIVE
69049	CHAMPION DEVELOPMENT COMF		8300 VAN NUYS BLVD, PANORAMA CITY, CA 91402	
75852	VMS CONSTRUCTION SERVICES, IN		8121 VAN NUYS BLVD, VAN NUYS, CA 91402	
76842	CAFE KRAKATOA		8206 VAN NUYS BLVD, PANORAMA CITY, CA 91402	ACTIVE
81280	PANORAMA ENTERPRISES		8151-55 VAN NUYS BLVD, VAN NUYS, CA 91402	
82239	PERRY'S MEXICAN RESTAURANT		8608 VAN NUYS BLVD, PANORAMA CITY, CA 91402	
83682	THE DIZZY CHICKEN REST,JEFFREY		9501 VAN NUYS BLVD, PANORAMA CITY, CA 91402	ACTIVE
86091	BEVERLY ENTERPRISES		9541 VAN NUYS BLVD, PANORAMA CITY, CA 91402	ACTIVE
88022	8121 VAN NUYS ASSOCIATES INC		8121 VAN NUYS BLVD, PANORAMA CITY, CA 91402	ACTIVE
92039	FANTOM CLEANERS		9065 VAN NUYS BLVD, PANORAMA CITY, CA 91402	
93249	AMERICAN TIRE & SVC CO,DIV OF		8760 VAN NUYS BLVD, PANORAMA CITY, CA 91402	ACTIVE
94424	CITY OF LA, BOS,WASTEWATER CI		7805 VAN NUYS BLVD, VAN NUYS, CA 91402	ACTIVE
94525	RALPHS GROC CO		8340 VAN NUYS BLVD, PANORAMA CITY, CA 91402	ACTIVE
108206	DUTCH MASTER AUTO REPAIR		9450 VAN NUYS BLVD, PANORAMA CITY, CA 91402	ACTIVE
108720	KALIBER CONSTRUCTION & ENGIN		4929 VAN NUYS BLVD, SHERMAN OAKS, CA 91402	ACTIVE
112456	ARCO, PRESTIGE STATIONS, INC. #		8050 VAN NUYS BLVD, VAN NUYS, CA 91402	
115406	WALMART NO 2568		8333 VAN NUYS BLVD, PANORAMA CITY, CA 91402	ACTIVE
115510	BUFFETS INC, HOMETOWN BUFFE		7868 VAN NUYS BLVD, VAN NUYS, CA 91402	ACTIVE
115524	L & S AUTO COLLISION / A-1 AUTC		7957 VAN NUYS BLVD, PANORAMA CITY, CA 91402	ACTIVE
116972	EQUILON DLR, A & M SHELL, A & I		9070 VAN NUYS BLVD, PANORAMA CITY, CA 91402	
117850	ARCO #6329		7858 VAN NUYS BLVD, VAN NUYS, CA 91402	
118073	WALMART NO 2568		8330 VAN NUYS BLVD., PANORAMA CITY, CA 91402	ACTIVE
118132	EQUILON, AFSHIN SHELL, A SOLEI		9070 VAN NUYS BLVD, PANORAMA CITY, CA 91402	
120868	MANN 16 "THE PLANT", MANN TH		7876 VAN NUYS BLVD, VAN NUYS, CA 91402	
121278	PHANTOM DRY CLEANERS		9065 VAN NUYS BLVD, PANORAMA CITY, CA 91402	
123799	VAN NUYS ARCO AM/PM		7858 VAN NUYS BLVD, VAN NUYS, CA 91402	
124265	BANK OF AMERICA, PANORAMA C		8324 VAN NUYS BLVD, PANORAMA CITY, CA 91402	ACTIVE
126902	PHANTOM CLEANERS		9065 VAN NUYS BLVD, VAN NUYS, CA 91402	
126942	LA SIRENITA RESTAURANT		9118 VAN NUYS BLVD, PANORAMA CITY, CA 91402	ACTIVE
127274	M J M GROUP		8226 VAN NUYS BLVD, PANORAMA CITY, CA 91402	ACTIVE
127275	GOLD REALTY CO		8226 VAN NUYS BLVD, PANORAMA CITY, CA 91402	ACTIVE
128702	ASIA BUFFETT		8220 VAN NUYS BLVD, VAN NUYS, CA 91402	ACTIVE
130310	UNION PACIFIC RAILROAD		7801 VAN NUYS BLVD, VAN NUYS, CA 91402	ACTIVE
130964	ARCO FAC #09632, PRESTIGE STAT		8050 VAN NUYS, PANORAMA CITY, CA 91402	
132512	ARCO FAC# 09632, BP WEST COAS		8050 VAN NUYS, PANORAMA CITY, CA 91402	
134960	PHANTOM DRY CLEANERS		9065 VAN NUYS BLVD, PANORAMA CITY, CA 91402	ACTIVE
137693	THE HOME DEPOT		7870 VAN NUYS BLVD, PANORAMA CITY, CA 91402	ACTIVE
139556	BERNARD BROS CONST		8015 VAN NUYS BLVD, PANORAMA CITY, CA 91402	ACTIVE
144628	C & H ASSOCIATES, INC		7858 VAN NUYS BLVD, VAN NUYS, CA 91402	
145844	7-ELEVEN, INC/STORE #33610		7858 VAN NUYS BLVD, VAN NUYS, CA 91402	
153979	PANORAMA CITY BANKING CENTE		8324 VAN NUYS BLVD, PANORAMA CITY, CA 91402	ACTIVE
154465	PHANTOM DRY CLEANERS		9065 VAN NUYS BLVD, PANORAMA CITY, CA 91402	
159671	ARCO FAC#09632-SOUTH WEST PI		8050 VAN NUYS, PANORAMA CITY, CA 91402	
166313	PHANTOM CLEANERS		9065 VAN NUYS BLVD, PANORAMA CITY, CA 91402	ACTIVE
168161	LOS ANGELES UNIFIED SCHOOL DI		8015 VAN NUYS BLVD, PANORAMA CITY, CA 91402	ACTIVE
168484	GOLIN THEATRES PLANT 16		7876 VAN NUYS BLVD, VAN NUYS, CA 91402	ACTIVE
169611	SUMMER VIEW APARTMENTS		9510 VAN NUYS BLVD, PANORAMA CITY, CA 91402	ACTIVE
174637	ARCO #42112		8050 VAN NUYS, PANORAMA CITY, CA 91402	ACTIVE
175356	7-ELEVEN, INC. #33610/KARIN HU		7858 VAN NUYS BLVD, VAN NUYS, CA 91402	ACTIVE
186644	RUDY'S AUTO BODY		9450 VAN NUYS BLVD, PANORAMA CITY, CA 91402	ACTIVE
188198	HRG VALLEY GROUP, LLC - BURGE		8030 VAN NUYS BLVD, PANORAMA CITY, CA 91402	ACTIVE
189871	LA KINGS VALLEY ICE CENTER		8750 VAN NUYS BLVD, PANORAMA CITY, CA 91402	ACTIVE
191095	PANORAMA TOWER		8155 VAN NUYS BLVD, PANORAMA CITY, CA 91402	ACTIVE



Event Search Type
Event Facility

PANORAMA ENTERPRISES Close



Address: 825145 WAW NUTS BLVD, WAW NUTS, CA 91402

Facility ID: 81289

Status: OUT OF BUSINESS

Back Feed Date:

Equipment List Close

2 Results

Sort: Application Number

261450
COMPLIANCE PLAN FOR RULE 1146
 Application Status : BANKING PLAN GRANTED, NON
 III 1461
 Application Date : 01/24/1992
 Type : Boiler

261458
BOILER (5-20 MINUTE) NAT GAS ONLY
 Application Status : PERMIT TO OPERATE GRANTED
 Permit Status : INACTIVE
 Permit Number: 081282
 Issue Date : 04/21/1992
 Application Date : 01/23/1992
 Type : Boiler

Export All records to Excel


- Compliance
- Emissions
- Hearing Board

SEARCH

825145 WAW NUTS BLVD, WAW NUTS, CA 91402
8100 WAW NUTS BLVD, PANORAMA CITY, CA 91402
ACTIVE

VMS CONSTRUCTION SERVICES, INC
4021 WAW NUTS BLVD, WAW NUTS, CA 91402

PANORAMA ENTERPRISES
825145 WAW NUTS BLVD, WAW NUTS, CA 91402



Home > Search > Facility Information Detail (FIND)

PERMITS Close

Facility Information

Business Name	Facility ID	Address
PANGSAMA ENTERPRISES	01290	8750 YS VAN NIEPS BLVD, VAN NIEPS, CA 91302

Search Results

No documents found

SEARCH

- Cancel
- Apply
- View
- Print Page



Search Search Type

Find a Facility

PANORAMA TOWER

X Close



Address: 8535 VAN NUYS BLVD, PANORAMA CITY, CA 91402

Facility ID: 101045

Status: ACTIVE

Back Facility Data View

Equipment List

2 Results

1F Sort: Application Number

616571
 DOLLIS-(2)WME(U)1 (1) 3-122
 Application Status: DANKING PLAN SEAN ILLU, NUM
 RELIABLE
 Application Date: 10/10/2019
 Type: Roof

616570
 DOLLIS-(2)WME(U)1 (1) 3-122
 Application Status: DANKING PLAN SEAN ILLU, NUM
 RELIABLE
 Application Date: 10/10/2019
 Type: Roof

Export all records to Excel

Compliance

Emissions

Hearing Board

1/1

1/1

- Home
- Accessibility
- Help
- Privacy Policy



View Map, Type
Edit Facility

PERMITS ✕ Close

Facility Information

Business Name	Facility ID	Address
PANORAMA TUNNEL	18035	656 W 14TH STS BLVD, PANORAMA CITY, CA 91402

Search Results

No documents found

Search

TELECOM INC - 33300550000000000000
7100 E 14TH AVE, PANORAMA CITY, CA 91402

PERI VALLEY PART, P, U, C, EDGARFIELD JEFF
2115 W 14TH ST, PANORAMA CITY, CA 91402

PANORAMA TUNNEL
656 W 14TH STS BLVD, PANORAMA CITY, CA 91402

1 2 3 4 5 6 7 8 9 10 11 12 13 14 15 16 17 18 19 20 21 22 23 24 25 26 27 28 29 30 31 32 33 34 35 36 37 38 39 40 41 42 43 44 45 46 47 48 49 50 51 52 53 54 55 56 57 58 59 60 61 62 63 64 65 66 67 68 69 70 71 72 73 74 75 76 77 78 79 80 81 82 83 84 85 86 87 88 89 90 91 92 93 94 95 96 97 98 99 100

Home
Facilities
Home
Facility Type



≡ MENU

**Public Records
Menu**

FAQs

See All FAQs 

[What is a public record?](#)

Request / Incident Summary

Request Type:

HHMD Records Request

Contact E-Mail:

Galina.Gamzyakova@efiglobal.com

Reference No:

H023941-052620

Status:

No Records Exist

Address 1:

8141 VAN NUYS BLVD

Place of Interest:

Address 2:

City:

PANORAMA CITY

State/Province:

CA

Zip/Postal Code:

91402

Additional Information

Relationship to Request Subject:



Hazardous Materials Handler
Onsite Hazardous Waste Treatment
Aboveground Petroleum Tanks
California Accidental Release Prevention
Hazardous Waste Generator
Underground Storage Tanks

SITE MITIGATION RECORDS:

Clean-up Oversight Reports


Method to Receive Records:


Electronic via Records Center

New Message

Cancel

Messages 2

 Print Messages (PDF)

 On 5/26/2020 6:27:45 PM, LACoFD wrote:

Subject: HHMD No File Responsive :: H023941-052620

Body:

RE: PRA of May 26, 2020, Reference # H023941-052620.

Dear Galina Gamzyakova,

The Los Angeles County Fire Department, Health Hazardous Materials Division, being the custodian or keeper of records, certify that a thorough search for the records you requested has been carried out.

Re: 8141 VAN NUYS BLVD

PANORAMA CITY CA 91402

The search revealed that your noted address did not match our database.

It should be understood that this does not mean that the records you requested do not exist. It is possible that such records may be misfiled; exist under another spelling, another name, or may have been destroyed based on this Department's Record Retention Policy. However, with the information furnished to our office, and to the best of our knowledge, no records were located.


For businesses in Burbank, Culver
City, Downey, City of LA, La Habra, Monrovia, Pasadena, Santa Monica, Torrance
& Underground Storage Tanks in Los Angeles County jurisdiction [click here](#).


Los Angeles County Fire Department



Site Administrator



➤  On 5/26/2020 6:27:44 PM, Galina Gamzyakova wrote:





≡ MENU

**Public Records
Menu**

FAQs

See All FAQs 

[What is a public record?](#)

Request / Incident Summary

Request Type:

HHMD Records Request

Contact E-Mail:

Galina.Gamzyakova@efiglobal.com

Reference No:

H023942-052620

Status:

No Records Exist

Address 1:

8143 VAN NUYS BLVD

Place of Interest:

Address 2:

City:

PANORAMA CITY

State/Province:

CA

Zip/Postal Code:

91402

Additional Information

Relationship to Request Subject:



Hazardous Materials Handler
Onsite Hazardous Waste Treatment
Aboveground Petroleum Tanks
California Accidental Release Prevention
Hazardous Waste Generator
Underground Storage Tanks

SITE MITIGATION RECORDS:

Clean-up Oversight Reports


Method to Receive Records:

Electronic via Records Center

New Message

Cancel

Messages 2

 Print Messages (PDF)

 On 5/26/2020 6:28:55 PM, LACoFD wrote:

Subject: HHMD No File Responsive :: H023942-052620

Body:

RE: PRA of May 26, 2020, Reference # H023942-052620.

Dear Galina Gamzyakova,

The Los Angeles County Fire Department, Health Hazardous Materials Division, being the custodian or keeper of records, certify that a thorough search for the records you requested has been carried out.

Re: 8143 VAN NUYS BLVD

PANORAMA CITY CA 91402

The search revealed that your noted address did not match our database.

It should be understood that this does not mean that the records you requested do not exist. It is possible that such records may be misfiled; exist under another spelling, another name, or may have been destroyed based on this Department's Record Retention Policy. However, with the information furnished to our office, and to the best of our knowledge, no records were located.


For businesses in Burbank, Culver
City, Downey, City of LA, La Habra, Monrovia, Pasadena, Santa Monica, Torrance
& Underground Storage Tanks in Los Angeles County jurisdiction [click here](#).


Los Angeles County Fire Department



Site Administrator



➤  On 5/26/2020 6:28:54 PM, Galina Gamzyakova wrote:





≡ MENU

**Public Records
Menu**

FAQs

See All FAQs 

[What is a public record?](#)

Request / Incident Summary

Request Type:

HHMD Records Request

Contact E-Mail:

Galina.Gamzyakova@efiglobal.com

Reference No:

H023943-052620

Status:

No Records Exist

Address 1:

8145 VAN NUYS BLVD

Place of Interest:

Address 2:

City:

PANORAMA CITY

State/Province:

CA

Zip/Postal Code:

91402

Additional Information

Relationship to Request Subject:



Hazardous Materials Handler
Onsite Hazardous Waste Treatment
Aboveground Petroleum Tanks
California Accidental Release Prevention
Hazardous Waste Generator
Underground Storage Tanks

SITE MITIGATION RECORDS:

Clean-up Oversight Reports


Method to Receive Records:

Electronic via Records Center

New Message

Cancel

Messages 2

 Print Messages (PDF)

  On 5/26/2020 6:30:17 PM, LACoFD wrote:

Subject: HHMD No File Responsive :: H023943-052620

Body:

RE: PRA of May 26, 2020, Reference # H023943-052620.

Dear Galina Gamzyakova,

The Los Angeles County Fire Department, Health Hazardous Materials Division, being the custodian or keeper of records, certify that a thorough search for the records you requested has been carried out.

Re: 8145 VAN NUYS BLVD

PANORAMA CITY CA 91402

The search revealed that your noted address did not match our database.

It should be understood that this does not mean that the records you requested do not exist. It is possible that such records may be misfiled; exist under another spelling, another name, or may have been destroyed based on this Department's Record Retention Policy. However, with the information furnished to our office, and to the best of our knowledge, no records were located.

For businesses in Burbank, Culver
City, Downey, City of LA, La Habra, Monrovia, Pasadena, Santa Monica, Torrance
& Underground Storage Tanks in Los Angeles County jurisdiction [click here](#).


Los Angeles County Fire Department



Site Administrator



➤  On 5/26/2020 6:30:15 PM, Galina Gamzyakova wrote:





≡ MENU

**Public Records
Menu**

FAQs

See All FAQs 

[What is a public record?](#)

Request / Incident Summary

Request Type:

HHMD Records Request

Contact E-Mail:

Galina.Gamzyakova@efiglobal.com

Reference No:

H023944-052620

Status:

No Records Exist

Address 1:

8147 VAN NUYS BLVD

Place of Interest:

Address 2:

City:

PANORAMA CITY

State/Province:

CA

Zip/Postal Code:

91402

Additional Information

Relationship to Request Subject:



Hazardous Materials Handler
Onsite Hazardous Waste Treatment
Aboveground Petroleum Tanks
California Accidental Release Prevention
Hazardous Waste Generator
Underground Storage Tanks

SITE MITIGATION RECORDS:

Clean-up Oversight Reports


Method to Receive Records:

Electronic via Records Center

New Message

Cancel

Messages 2

 Print Messages (PDF)

 On 5/26/2020 6:30:58 PM, LACoFD wrote:

Subject: HHMD No File Responsive :: H023944-052620

Body:

RE: PRA of May 26, 2020, Reference # H023944-052620.

Dear Galina Gamzyakova,

The Los Angeles County Fire Department, Health Hazardous Materials Division, being the custodian or keeper of records, certify that a thorough search for the records you requested has been carried out.

Re: 8147 VAN NUYS BLVD

PANORAMA CITY CA 91402

The search revealed that your noted address did not match our database.

It should be understood that this does not mean that the records you requested do not exist. It is possible that such records may be misfiled; exist under another spelling, another name, or may have been destroyed based on this Department's Record Retention Policy. However, with the information furnished to our office, and to the best of our knowledge, no records were located.


For businesses in Burbank, Culver
City, Downey, City of LA, La Habra, Monrovia, Pasadena, Santa Monica, Torrance
& Underground Storage Tanks in Los Angeles County jurisdiction [click here](#).


Los Angeles County Fire Department



Site Administrator



➤  On 5/26/2020 6:30:57 PM, Galina Gamzyakova wrote:





≡ MENU

**Public Records
Menu**

FAQs

See All FAQs 

[What is a public record?](#)

Request / Incident Summary

Request Type:

HHMD Records Request

Contact E-Mail:

Galina.Gamzyakova@efiglobal.com

Reference No:

H023945-052620

Status:

No Records Exist

Address 1:

8149 VAN NUYS BLVD

Place of Interest:

Address 2:

City:

PANORAMA CITY

State/Province:

CA

Zip/Postal Code:

91402

Additional Information

Relationship to Request Subject:



Hazardous Materials Handler
Onsite Hazardous Waste Treatment
Aboveground Petroleum Tanks
California Accidental Release Prevention
Hazardous Waste Generator
Underground Storage Tanks

SITE MITIGATION RECORDS:

Clean-up Oversight Reports


Method to Receive Records:


Electronic via Records Center

New Message

Cancel

Messages 2

 Print Messages (PDF)

 On 5/26/2020 6:31:55 PM, LACoFD wrote:

Subject: HHMD No File Responsive :: H023945-052620

Body:

RE: PRA of May 26, 2020, Reference # H023945-052620.

Dear Galina Gamzyakova,

The Los Angeles County Fire Department, Health Hazardous Materials Division, being the custodian or keeper of records, certify that a thorough search for the records you requested has been carried out.

Re: 8149 VAN NUYS BLVD

PANORAMA CITY CA 91402

The search revealed that your noted address did not match our database.

It should be understood that this does not mean that the records you requested do not exist. It is possible that such records may be misfiled; exist under another spelling, another name, or may have been destroyed based on this Department's Record Retention Policy. However, with the information furnished to our office, and to the best of our knowledge, no records were located.

For businesses in Burbank, Culver
City, Downey, City of LA, La Habra, Monrovia, Pasadena, Santa Monica, Torrance
& Underground Storage Tanks in Los Angeles County jurisdiction [click here](#).


Los Angeles County Fire Department



Site Administrator



➤  On 5/26/2020 6:31:54 PM, Galina Gamzyakova wrote:





≡ MENU

**Public Records
Menu**

FAQs

See All FAQs 

[What is a public record?](#)

Request / Incident Summary

Request Type:

HHMD Records Request

Contact E-Mail:

Galina.Gamzyakova@efiglobal.com

Reference No:

H023946-052620

Status:

No Records Exist

Address 1:

8151 VAN NUYS BLVD

Place of Interest:

Address 2:

City:

PANORAMA CITY

State/Province:

CA

Zip/Postal Code:

91402

Additional Information

Relationship to Request Subject:



Hazardous Materials Handler
Onsite Hazardous Waste Treatment
Aboveground Petroleum Tanks
California Accidental Release Prevention
Hazardous Waste Generator
Underground Storage Tanks

SITE MITIGATION RECORDS:

Clean-up Oversight Reports

Method to Receive Records:


Electronic via Records Center

New Message

Cancel

Messages 2

 Print Messages (PDF)

 On 5/26/2020 6:32:43 PM, LACoFD wrote:

Subject: HHMD No File Responsive :: H023946-052620

Body:

RE: PRA of May 26, 2020, Reference # H023946-052620.

Dear Galina Gamzyakova,

The Los Angeles County Fire Department, Health Hazardous Materials Division, being the custodian or keeper of records, certify that a thorough search for the records you requested has been carried out.

Re: 8151 VAN NUYS BLVD

PANORAMA CITY CA 91402

The search revealed that your noted address did not match our database.

It should be understood that this does not mean that the records you requested do not exist. It is possible that such records may be misfiled; exist under another spelling, another name, or may have been destroyed based on this Department's Record Retention Policy. However, with the information furnished to our office, and to the best of our knowledge, no records were located.


For businesses in Burbank, Culver
City, Downey, City of LA, La Habra, Monrovia, Pasadena, Santa Monica, Torrance
& Underground Storage Tanks in Los Angeles County jurisdiction [click here](#).


Los Angeles County Fire Department



Site Administrator



➤  On 5/26/2020 6:32:42 PM, Galina Gamzyakova wrote:





≡ MENU

**Public Records
Menu**

FAQs

See All FAQs 

[What is a public record?](#)

Request / Incident Summary

Request Type:

HHMD Records Request

Contact E-Mail:

Galina.Gamzyakova@efiglobal.com

Reference No:

H023947-052620

Status:

No Records Exist

Address 1:

8153 VAN NUYS BLVD

Place of Interest:

Address 2:

City:

PANORAMA CITY

State/Province:

CA

Zip/Postal Code:

91402

Additional Information

Relationship to Request Subject:



Hazardous Materials Handler
Onsite Hazardous Waste Treatment
Aboveground Petroleum Tanks
California Accidental Release Prevention
Hazardous Waste Generator
Underground Storage Tanks

SITE MITIGATION RECORDS:

Clean-up Oversight Reports


Method to Receive Records:

Electronic via Records Center

New Message

Cancel

Messages 2

 Print Messages (PDF)

 On 5/26/2020 6:33:57 PM, LACoFD wrote:

Subject: HHMD No File Responsive :: H023947-052620

Body:

RE: PRA of May 26, 2020, Reference # H023947-052620.

Dear Galina Gamzyakova,

The Los Angeles County Fire Department, Health Hazardous Materials Division, being the custodian or keeper of records, certify that a thorough search for the records you requested has been carried out.

Re: 8153 VAN NUYS BLVD

PANORAMA CITY CA 91402

The search revealed that your noted address did not match our database.

It should be understood that this does not mean that the records you requested do not exist. It is possible that such records may be misfiled; exist under another spelling, another name, or may have been destroyed based on this Department's Record Retention Policy. However, with the information furnished to our office, and to the best of our knowledge, no records were located.


For businesses in Burbank, Culver
City, Downey, City of LA, La Habra, Monrovia, Pasadena, Santa Monica, Torrance
& Underground Storage Tanks in Los Angeles County jurisdiction [click here](#).


Los Angeles County Fire Department



Site Administrator



➤  On 5/26/2020 6:33:56 PM, Galina Gamzyakova wrote:





≡ MENU

**Public Records
Menu**

FAQs

See All FAQs 

[What is a public record?](#)

Request / Incident Summary

Request Type:

HHMD Records Request

Contact E-Mail:

Galina.Gamzyakova@efiglobal.com

Reference No:

H023948-052620

Status:

No Records Exist

Address 1:

8155 VAN NUYS BLVD

Place of Interest:

Address 2:

City:

PANORAMA CITY

State/Province:

CA

Zip/Postal Code:

91402

Additional Information

Relationship to Request Subject:



Hazardous Materials Handler
Onsite Hazardous Waste Treatment
Aboveground Petroleum Tanks
California Accidental Release Prevention
Hazardous Waste Generator
Underground Storage Tanks

SITE MITIGATION RECORDS:

Clean-up Oversight Reports


Method to Receive Records:


Electronic via Records Center

New Message

Cancel

Messages 2

 Print Messages (PDF)

 On 5/26/2020 6:34:53 PM, LACoFD wrote:

Subject: HHMD No File Responsive :: H023948-052620

Body:

RE: PRA of May 26, 2020, Reference # H023948-052620.

Dear Galina Gamzyakova,

The Los Angeles County Fire Department, Health Hazardous Materials Division, being the custodian or keeper of records, certify that a thorough search for the records you requested has been carried out.

Re: 8155 VAN NUYS BLVD

PANORAMA CITY CA 91402

The search revealed that your noted address did not match our database.

It should be understood that this does not mean that the records you requested do not exist. It is possible that such records may be misfiled; exist under another spelling, another name, or may have been destroyed based on this Department's Record Retention Policy. However, with the information furnished to our office, and to the best of our knowledge, no records were located.


For businesses in Burbank, Culver
City, Downey, City of LA, La Habra, Monrovia, Pasadena, Santa Monica, Torrance
& Underground Storage Tanks in Los Angeles County jurisdiction [click here](#).


Los Angeles County Fire Department



Site Administrator



➤  On 5/26/2020 6:34:52 PM, Galina Gamzyakova wrote:





≡ MENU

**Public Records
Menu**

FAQs

See All FAQs 

[What is a public record?](#)

Request / Incident Summary

Request Type:

HHMD Records Request

Contact E-Mail:

Galina.Gamzyakova@efiglobal.com

Reference No:

H023949-052620

Status:

No Records Exist

Address 1:

8157 VAN NUYS BLVD

Place of Interest:

Address 2:

City:

PANORAMA CITY

State/Province:

CA

Zip/Postal Code:

91402

Additional Information

Relationship to Request Subject:



Hazardous Materials Handler
Onsite Hazardous Waste Treatment
Aboveground Petroleum Tanks
California Accidental Release Prevention
Hazardous Waste Generator
Underground Storage Tanks

SITE MITIGATION RECORDS:

Clean-up Oversight Reports

Method to Receive Records:


Electronic via Records Center

New Message

Cancel

Messages 2

 Print Messages (PDF)

  On 5/26/2020 6:36:01 PM, LACoFD wrote:

Subject: HHMD No File Responsive :: H023949-052620

Body:

RE: PRA of May 26, 2020, Reference # H023949-052620.

Dear Galina Gamzyakova,

The Los Angeles County Fire Department, Health Hazardous Materials Division, being the custodian or keeper of records, certify that a thorough search for the records you requested has been carried out.

Re: 8157 VAN NUYS BLVD

PANORAMA CITY CA 91402

The search revealed that your noted address did not match our database.

It should be understood that this does not mean that the records you requested do not exist. It is possible that such records may be misfiled; exist under another spelling, another name, or may have been destroyed based on this Department's Record Retention Policy. However, with the information furnished to our office, and to the best of our knowledge, no records were located.


For businesses in Burbank, Culver
City, Downey, City of LA, La Habra, Monrovia, Pasadena, Santa Monica, Torrance
& Underground Storage Tanks in Los Angeles County jurisdiction [click here](#).


Los Angeles County Fire Department



Site Administrator



➤  On 5/26/2020 6:36:00 PM, Galina Gamzyakova wrote:





≡ MENU

**Public Records
Menu**

FAQs

See All FAQs 

[What is a public record?](#)

Request / Incident Summary

Request Type:

HHMD Records Request

Contact E-Mail:

Galina.Gamzyakova@efiglobal.com

Reference No:

H023950-052620

Status:

No Records Exist

Address 1:

8159 VAN NUYS BLVD

Place of Interest:

Address 2:

City:

PANORAMA CITY

State/Province:

CA

Zip/Postal Code:

91402

Additional Information

Relationship to Request Subject:



Hazardous Materials Handler
Onsite Hazardous Waste Treatment
Aboveground Petroleum Tanks
California Accidental Release Prevention
Hazardous Waste Generator
Underground Storage Tanks

SITE MITIGATION RECORDS:

Clean-up Oversight Reports


Method to Receive Records:

Electronic via Records Center

New Message

Cancel

Messages 2

 Print Messages (PDF)

 On 5/26/2020 6:36:40 PM, LACoFD wrote:

Subject: HHMD No File Responsive :: H023950-052620

Body:

RE: PRA of May 26, 2020, Reference # H023950-052620.

Dear Galina Gamzyakova,

The Los Angeles County Fire Department, Health Hazardous Materials Division, being the custodian or keeper of records, certify that a thorough search for the records you requested has been carried out.

Re: 8159 VAN NUYS BLVD

PANORAMA CITY CA 91402

The search revealed that your noted address did not match our database.

It should be understood that this does not mean that the records you requested do not exist. It is possible that such records may be misfiled; exist under another spelling, another name, or may have been destroyed based on this Department's Record Retention Policy. However, with the information furnished to our office, and to the best of our knowledge, no records were located.

For businesses in Burbank, Culver
City, Downey, City of LA, La Habra, Monrovia, Pasadena, Santa Monica, Torrance
& Underground Storage Tanks in Los Angeles County jurisdiction [click here](#).


Los Angeles County Fire Department



Site Administrator



➤  On 5/26/2020 6:36:40 PM, Galina Gamzyakova wrote:





≡ MENU

**Public Records
Menu**

FAQs

See All FAQs 

[What is a public record?](#)

Request / Incident Summary

Request Type:

HHMD Records Request

Contact E-Mail:

Galina.Gamzyakova@efiglobal.com

Reference No:

H023962-052720

Status:

No Records Exist

Address 1:

14528 TITUS ST

Place of Interest:

Address 2:

City:

PANORAMA CITY

State/Province:

CA

Zip/Postal Code:

91402

Additional Information

Relationship to Request Subject:



Hazardous Materials Handler
Onsite Hazardous Waste Treatment
Aboveground Petroleum Tanks
California Accidental Release Prevention
Hazardous Waste Generator
Underground Storage Tanks

SITE MITIGATION RECORDS:

Clean-up Oversight Reports


Method to Receive Records:



Electronic via Records Center

New Message

Cancel

Messages 2

 Print Messages (PDF)

  On 5/27/2020 9:56:07 AM, LACoFD wrote:

Subject: HHMD No File Responsive :: H023962-052720

Body:

RE: PRA of May 27, 2020, Reference # H023962-052720.

Dear Galina Gamzyakova,

The Los Angeles County Fire Department, Health Hazardous Materials Division, being the custodian or keeper of records, certify that a thorough search for the records you requested has been carried out.

Re: 14528 TITUS ST

PANORAMA CITY CA 91402

The search revealed that your noted address did not match our database.

It should be understood that this does not mean that the records you requested do not exist. It is possible that such records may be misfiled; exist under another spelling, another name, or may have been destroyed based on this Department's Record Retention Policy. However, with the information furnished to our office, and to the best of our knowledge, no records were located.

For businesses in Burbank, Culver
City, Downey, City of LA, La Habra, Monrovia, Pasadena, Santa Monica, Torrance
& Underground Storage Tanks in Los Angeles County jurisdiction [click here](#).


Los Angeles County Fire Department



Site Administrator



➤  On 5/27/2020 9:56:05 AM, Galina Gamzyakova wrote:





≡ MENU

**Public Records
Menu**

FAQs

See All FAQs 

[What is a public record?](#)

Request / Incident Summary

Request Type:

HHMD Records Request

Contact E-Mail:

Galina.Gamzyakova@efiglobal.com

Reference No:

H023963-052720

Status:

No Records Exist

Address 1:

14530 TITUS ST

Place of Interest:

Address 2:

City:

PANORAMA CITY

State/Province:

CA

Zip/Postal Code:

91402

Additional Information

Relationship to Request Subject:



Hazardous Materials Handler
Onsite Hazardous Waste Treatment
Aboveground Petroleum Tanks
California Accidental Release Prevention
Hazardous Waste Generator
Underground Storage Tanks

SITE MITIGATION RECORDS:

Clean-up Oversight Reports


Method to Receive Records:



Electronic via Records Center

New Message

Cancel

Messages 2

 Print Messages (PDF)

  On 5/27/2020 9:57:50 AM, LACoFD wrote:

Subject: HHMD No File Responsive :: H023963-052720

Body:

RE: PRA of May 27, 2020, Reference # H023963-052720.

Dear Galina Gamzyakova,

The Los Angeles County Fire Department, Health Hazardous Materials Division, being the custodian or keeper of records, certify that a thorough search for the records you requested has been carried out.

Re: 14530 TITUS ST

PANORAMA CITY CA 91402

The search revealed that your noted address did not match our database.

It should be understood that this does not mean that the records you requested do not exist. It is possible that such records may be misfiled; exist under another spelling, another name, or may have been destroyed based on this Department's Record Retention Policy. However, with the information furnished to our office, and to the best of our knowledge, no records were located.

For businesses in Burbank, Culver
City, Downey, City of LA, La Habra, Monrovia, Pasadena, Santa Monica, Torrance
& Underground Storage Tanks in Los Angeles County jurisdiction [click here](#).


Los Angeles County Fire Department



Site Administrator



➤  On 5/27/2020 9:57:49 AM, Galina Gamzyakova wrote:





≡ MENU

**Public Records
Menu**

FAQs

See All FAQs 

[What is a public record?](#)

Request / Incident Summary

Request Type:

HHMD Records Request

Contact E-Mail:

Galina.Gamzyakova@efiglobal.com

Reference No:

H023964-052720

Status:

No Records Exist

Address 1:

14532 TITUS ST

Place of Interest:

Address 2:

City:

PANORAMA CITY

State/Province:

CA

Zip/Postal Code:

91402

Additional Information

Relationship to Request Subject:



Hazardous Materials Handler
Onsite Hazardous Waste Treatment
Aboveground Petroleum Tanks
California Accidental Release Prevention
Hazardous Waste Generator
Underground Storage Tanks

SITE MITIGATION RECORDS:

Clean-up Oversight Reports

Method to Receive Records:



Electronic via Records Center

New Message

Cancel

Messages 2

 Print Messages (PDF)

  On 5/27/2020 9:58:31 AM, LACoFD wrote:

Subject: HHMD No File Responsive :: H023964-052720

Body:

RE: PRA of May 27, 2020, Reference # H023964-052720.

Dear Galina Gamzyakova,

The Los Angeles County Fire Department, Health Hazardous Materials Division, being the custodian or keeper of records, certify that a thorough search for the records you requested has been carried out.

Re: 14532 TITUS ST

PANORAMA CITY CA 91402

The search revealed that your noted address did not match our database.

It should be understood that this does not mean that the records you requested do not exist. It is possible that such records may be misfiled; exist under another spelling, another name, or may have been destroyed based on this Department's Record Retention Policy. However, with the information furnished to our office, and to the best of our knowledge, no records were located.

For businesses in Burbank, Culver
City, Downey, City of LA, La Habra, Monrovia, Pasadena, Santa Monica, Torrance
& Underground Storage Tanks in Los Angeles County jurisdiction [click here](#).


Los Angeles County Fire Department



Site Administrator



➤  On 5/27/2020 9:58:31 AM, Galina Gamzyakova wrote:





≡ MENU

**Public Records
Menu**

FAQs

See All FAQs 

[What is a public record?](#)

Request / Incident Summary

Request Type:

HHMD Records Request

Contact E-Mail:

Galina.Gamzyakova@efiglobal.com

Reference No:

H023965-052720

Status:

No Records Exist

Address 1:

14534 TITUS ST

Place of Interest:

Address 2:

City:

PANORAMA CITY

State/Province:

CA

Zip/Postal Code:

91402

Additional Information

Relationship to Request Subject:



Hazardous Materials Handler
Onsite Hazardous Waste Treatment
Aboveground Petroleum Tanks
California Accidental Release Prevention
Hazardous Waste Generator
Underground Storage Tanks

SITE MITIGATION RECORDS:

Clean-up Oversight Reports

Method to Receive Records:


Electronic via Records Center

New Message

Cancel

Messages 2

 Print Messages (PDF)

 On 5/27/2020 9:59:11 AM, LACoFD wrote:

Subject: HHMD No File Responsive :: H023965-052720

Body:

RE: PRA of May 27, 2020, Reference # H023965-052720.

Dear Galina Gamzyakova,

The Los Angeles County Fire Department, Health Hazardous Materials Division, being the custodian or keeper of records, certify that a thorough search for the records you requested has been carried out.

Re: 14534 TITUS ST

PANORAMA CITY CA 91402

The search revealed that your noted address did not match our database.

It should be understood that this does not mean that the records you requested do not exist. It is possible that such records may be misfiled; exist under another spelling, another name, or may have been destroyed based on this Department's Record Retention Policy. However, with the information furnished to our office, and to the best of our knowledge, no records were located.

For businesses in Burbank, Culver
City, Downey, City of LA, La Habra, Monrovia, Pasadena, Santa Monica, Torrance
& Underground Storage Tanks in Los Angeles County jurisdiction [click here](#).


Los Angeles County Fire Department



Site Administrator



➤  On 5/27/2020 9:59:10 AM, Galina Gamzyakova wrote:





≡ MENU

Public Records Menu

FAQs

See All FAQs 

[What is a public record?](#)

[Request / Incident Summary](#)

Request Type:

HHMD Records Request

Contact E-Mail:

Galina.Gamzyakova@efiglobal.com

Reference No:

H023966-052720

Status:

No Records Exist

Address 1:

14536 TITUS ST

Place of Interest:

Address 2:

City:

PANORAMA CITY

State/Province:

CA

Zip/Postal Code:

91402

[Additional Information](#)

Relationship to Request Subject:



Hazardous Materials Handler
Onsite Hazardous Waste Treatment
Aboveground Petroleum Tanks
California Accidental Release Prevention
Hazardous Waste Generator
Underground Storage Tanks

SITE MITIGATION RECORDS:

Clean-up Oversight Reports

Method to Receive Records:



Electronic via Records Center

New Message

Cancel

Messages 2

 Print Messages (PDF)

  On 5/27/2020 9:59:58 AM, LACoFD wrote:

Subject: HHMD No File Responsive :: H023966-052720

Body:

RE: PRA of May 27, 2020, Reference # H023966-052720.

Dear Galina Gamzyakova,

The Los Angeles County Fire Department, Health Hazardous Materials Division, being the custodian or keeper of records, certify that a thorough search for the records you requested has been carried out.

Re: 14536 TITUS ST

PANORAMA CITY CA 91402

The search revealed that your noted address did not match our database.

It should be understood that this does not mean that the records you requested do not exist. It is possible that such records may be misfiled; exist under another spelling, another name, or may have been destroyed based on this Department's Record Retention Policy. However, with the information furnished to our office, and to the best of our knowledge, no records were located.

For businesses in Burbank, Culver
City, Downey, City of LA, La Habra, Monrovia, Pasadena, Santa Monica, Torrance
& Underground Storage Tanks in Los Angeles County jurisdiction [click here](#).


Los Angeles County Fire Department



Site Administrator



➤  On 5/27/2020 9:59:57 AM, Galina Gamzyakova wrote:





≡ MENU

**Public Records
Menu**

FAQs

See All FAQs 

[What is a public record?](#)

Request / Incident Summary

Request Type:

HHMD Records Request

Contact E-Mail:

Galina.Gamzyakova@efiglobal.com

Reference No:

H023967-052720

Status:

No Records Exist

Address 1:

14538 TITUS ST

Place of Interest:

Address 2:

City:

PANORAMA CITY

State/Province:

CA

Zip/Postal Code:

91402

Additional Information

Relationship to Request Subject:



Hazardous Materials Handler
Onsite Hazardous Waste Treatment
Aboveground Petroleum Tanks
California Accidental Release Prevention
Hazardous Waste Generator
Underground Storage Tanks

SITE MITIGATION RECORDS:

Clean-up Oversight Reports


Method to Receive Records:



Electronic via Records Center

New Message

Cancel

Messages 2

 Print Messages (PDF)

  On 5/27/2020 10:00:53 AM, LACoFD wrote:

Subject: HHMD No File Responsive :: H023967-052720

Body:

RE: PRA of May 27, 2020, Reference # H023967-052720.

Dear Galina Gamzyakova,

The Los Angeles County Fire Department, Health Hazardous Materials Division, being the custodian or keeper of records, certify that a thorough search for the records you requested has been carried out.

Re: 14538 TITUS ST

PANORAMA CITY CA 91402

The search revealed that your noted address did not match our database.

It should be understood that this does not mean that the records you requested do not exist. It is possible that such records may be misfiled; exist under another spelling, another name, or may have been destroyed based on this Department's Record Retention Policy. However, with the information furnished to our office, and to the best of our knowledge, no records were located.


For businesses in Burbank, Culver
City, Downey, City of LA, La Habra, Monrovia, Pasadena, Santa Monica, Torrance
& Underground Storage Tanks in Los Angeles County jurisdiction [click here](#).


Los Angeles County Fire Department



Site Administrator



➤  On 5/27/2020 10:00:52 AM, Galina Gamzyakova wrote:





≡ MENU

**Public Records
Menu**

FAQs

See All FAQs 

[What is a public record?](#)

Request / Incident Summary

Request Type:

HHMD Records Request

Contact E-Mail:

Galina.Gamzyakova@efiglobal.com

Reference No:

H023968-052720

Status:

No Records Exist

Address 1:

14540 TITUS ST

Place of Interest:

Address 2:

City:

PANORAMA CITY

State/Province:

CA

Zip/Postal Code:

91402

Additional Information

Relationship to Request Subject:



Hazardous Materials Handler
Onsite Hazardous Waste Treatment
Aboveground Petroleum Tanks
California Accidental Release Prevention
Hazardous Waste Generator
Underground Storage Tanks

SITE MITIGATION RECORDS:

Clean-up Oversight Reports

Method to Receive Records:


Electronic via Records Center

New Message

Cancel

Messages 2

 Print Messages (PDF)

 On 5/27/2020 10:01:47 AM, LACoFD wrote:

Subject: HHMD No File Responsive :: H023968-052720

Body:

RE: PRA of May 27, 2020, Reference # H023968-052720.

Dear Galina Gamzyakova,

The Los Angeles County Fire Department, Health Hazardous Materials Division, being the custodian or keeper of records, certify that a thorough search for the records you requested has been carried out.

Re: 14540 TITUS ST

PANORAMA CITY CA 91402

The search revealed that your noted address did not match our database.

It should be understood that this does not mean that the records you requested do not exist. It is possible that such records may be misfiled; exist under another spelling, another name, or may have been destroyed based on this Department's Record Retention Policy. However, with the information furnished to our office, and to the best of our knowledge, no records were located.

For businesses in Burbank, Culver
City, Downey, City of LA, La Habra, Monrovia, Pasadena, Santa Monica, Torrance
& Underground Storage Tanks in Los Angeles County jurisdiction [click here](#).


Los Angeles County Fire Department



Site Administrator



➤  On 5/27/2020 10:01:46 AM, Galina Gamzyakova wrote:





≡ MENU

**Public Records
Menu**

FAQs

See All FAQs 

[What is a public record?](#)

Request / Incident Summary

Request Type:

HHMD Records Request

Contact E-Mail:

Galina.Gamzyakova@efiglobal.com

Reference No:

H023969-052720

Status:

No Records Exist

Address 1:

14542 TITUS ST

Place of Interest:

Address 2:

City:

PANORAMA CITY

State/Province:

CA

Zip/Postal Code:

91402

Additional Information

Relationship to Request Subject:



Hazardous Materials Handler
Onsite Hazardous Waste Treatment
Aboveground Petroleum Tanks
California Accidental Release Prevention
Hazardous Waste Generator
Underground Storage Tanks

SITE MITIGATION RECORDS:

Clean-up Oversight Reports


Method to Receive Records:



Electronic via Records Center

New Message

Cancel

Messages 2

 Print Messages (PDF)

  On 5/27/2020 10:03:12 AM, LACoFD wrote:

Subject: HHMD No File Responsive :: H023969-052720

Body:

RE: PRA of May 27, 2020, Reference # H023969-052720.

Dear Galina Gamzyakova,

The Los Angeles County Fire Department, Health Hazardous Materials Division, being the custodian or keeper of records, certify that a thorough search for the records you requested has been carried out.

Re: 14542 TITUS ST

PANORAMA CITY CA 91402

The search revealed that your noted address did not match our database.

It should be understood that this does not mean that the records you requested do not exist. It is possible that such records may be misfiled; exist under another spelling, another name, or may have been destroyed based on this Department's Record Retention Policy. However, with the information furnished to our office, and to the best of our knowledge, no records were located.

For businesses in Burbank, Culver
City, Downey, City of LA, La Habra, Monrovia, Pasadena, Santa Monica, Torrance
& Underground Storage Tanks in Los Angeles County jurisdiction [click here](#).


Los Angeles County Fire Department



Site Administrator



➤  On 5/27/2020 10:03:09 AM, Galina Gamzyakova wrote:





≡ MENU

**Public Records
Menu**

FAQs

See All FAQs 

[What is a public record?](#)

Request / Incident Summary

Request Type:

HHMD Records Request

Contact E-Mail:

Galina.Gamzyakova@efiglobal.com

Reference No:

H023970-052720

Status:

No Records Exist

Address 1:

14544 TITUS ST

Place of Interest:

Address 2:

City:

PANORAMA CITY

State/Province:

CA

Zip/Postal Code:

91402

Additional Information

Relationship to Request Subject:



Hazardous Materials Handler
Onsite Hazardous Waste Treatment
Aboveground Petroleum Tanks
California Accidental Release Prevention
Hazardous Waste Generator
Underground Storage Tanks

SITE MITIGATION RECORDS:

Clean-up Oversight Reports

Method to Receive Records:


Electronic via Records Center

New Message

Cancel

Messages 2

 Print Messages (PDF)

 On 5/27/2020 10:04:52 AM, LACoFD wrote:

Subject: HHMD No File Responsive :: H023970-052720

Body:

RE: PRA of May 27, 2020, Reference # H023970-052720.

Dear Galina Gamzyakova,

The Los Angeles County Fire Department, Health Hazardous Materials Division, being the custodian or keeper of records, certify that a thorough search for the records you requested has been carried out.

Re: 14544 TITUS ST

PANORAMA CITY CA 91402

The search revealed that your noted address did not match our database.

It should be understood that this does not mean that the records you requested do not exist. It is possible that such records may be misfiled; exist under another spelling, another name, or may have been destroyed based on this Department's Record Retention Policy. However, with the information furnished to our office, and to the best of our knowledge, no records were located.

For businesses in Burbank, Culver
City, Downey, City of LA, La Habra, Monrovia, Pasadena, Santa Monica, Torrance
& Underground Storage Tanks in Los Angeles County jurisdiction [click here](#).


Los Angeles County Fire Department



Site Administrator



➤  On 5/27/2020 10:04:51 AM, Galina Gamzyakova wrote:





≡ MENU

**Public Records
Menu**

FAQs

See All FAQs 

[What is a public record?](#)

Request / Incident Summary

Request Type:

HHMD Records Request

Contact E-Mail:

Galina.Gamzyakova@efiglobal.com

Reference No:

H023971-052720

Status:

No Records Exist

Address 1:

14546 TITUS ST

Place of Interest:

Address 2:

City:

PANORAMA CITY

State/Province:

CA

Zip/Postal Code:

91402

Additional Information

Relationship to Request Subject:



Hazardous Materials Handler
Onsite Hazardous Waste Treatment
Aboveground Petroleum Tanks
California Accidental Release Prevention
Hazardous Waste Generator
Underground Storage Tanks

SITE MITIGATION RECORDS:

Clean-up Oversight Reports


Method to Receive Records:


Electronic via Records Center

New Message

Cancel

Messages 2

 Print Messages (PDF)

 On 5/27/2020 10:05:51 AM, LACoFD wrote:

Subject: HHMD No File Responsive :: H023971-052720

Body:

RE: PRA of May 27, 2020, Reference # H023971-052720.

Dear Galina Gamzyakova,

The Los Angeles County Fire Department, Health Hazardous Materials Division, being the custodian or keeper of records, certify that a thorough search for the records you requested has been carried out.

Re: 14546 TITUS ST

PANORAMA CITY CA 91402

The search revealed that your noted address did not match our database.

It should be understood that this does not mean that the records you requested do not exist. It is possible that such records may be misfiled; exist under another spelling, another name, or may have been destroyed based on this Department's Record Retention Policy. However, with the information furnished to our office, and to the best of our knowledge, no records were located.


For businesses in Burbank, Culver
City, Downey, City of LA, La Habra, Monrovia, Pasadena, Santa Monica, Torrance
& Underground Storage Tanks in Los Angeles County jurisdiction [click here](#).


Los Angeles County Fire Department



Site Administrator



➤  On 5/27/2020 10:05:49 AM, Galina Gamzyakova wrote:





≡ MENU

**Public Records
Menu**

FAQs

See All FAQs 

[What is a public record?](#)

Request / Incident Summary

Request Type:

HHMD Records Request

Contact E-Mail:

Galina.Gamzyakova@efiglobal.com

Reference No:

H023972-052720

Status:

No Records Exist

Address 1:

14548 TITUS ST

Place of Interest:

Address 2:

City:

PANORAMA CITY

State/Province:

CA

Zip/Postal Code:

91402

Additional Information

Relationship to Request Subject:



Hazardous Materials Handler
Onsite Hazardous Waste Treatment
Aboveground Petroleum Tanks
California Accidental Release Prevention
Hazardous Waste Generator
Underground Storage Tanks

SITE MITIGATION RECORDS:

Clean-up Oversight Reports


Method to Receive Records:



Electronic via Records Center

New Message

Cancel

Messages 2

 Print Messages (PDF)

  On 5/27/2020 10:07:12 AM, LACoFD wrote:

Subject: HHMD No File Responsive :: H023972-052720

Body:

RE: PRA of May 27, 2020, Reference # H023972-052720.

Dear Galina Gamzyakova,

The Los Angeles County Fire Department, Health Hazardous Materials Division, being the custodian or keeper of records, certify that a thorough search for the records you requested has been carried out.

Re: 14548 TITUS ST

PANORAMA CITY CA 91402

The search revealed that your noted address did not match our database.

It should be understood that this does not mean that the records you requested do not exist. It is possible that such records may be misfiled; exist under another spelling, another name, or may have been destroyed based on this Department's Record Retention Policy. However, with the information furnished to our office, and to the best of our knowledge, no records were located.

For businesses in Burbank, Culver
City, Downey, City of LA, La Habra, Monrovia, Pasadena, Santa Monica, Torrance
& Underground Storage Tanks in Los Angeles County jurisdiction [click here](#).


Los Angeles County Fire Department



Site Administrator



➤  On 5/27/2020 10:07:11 AM, Galina Gamzyakova wrote:





≡ MENU

**Public Records
Menu**

FAQs

See All FAQs 

[What is a public record?](#)

Request / Incident Summary

Request Type:

HHMD Records Request

Contact E-Mail:

Galina.Gamzyakova@efiglobal.com

Reference No:

H023973-052720

Status:

No Records Exist

Address 1:

14550 TITUS ST

Place of Interest:

Address 2:

City:

PANORAMA CITY

State/Province:

CA

Zip/Postal Code:

91402

Additional Information

Relationship to Request Subject:



Hazardous Materials Handler
Onsite Hazardous Waste Treatment
Aboveground Petroleum Tanks
California Accidental Release Prevention
Hazardous Waste Generator
Underground Storage Tanks

SITE MITIGATION RECORDS:

Clean-up Oversight Reports


Method to Receive Records:


Electronic via Records Center

New Message

Cancel

Messages 2

 Print Messages (PDF)

 On 5/27/2020 10:07:51 AM, LACoFD wrote:

Subject: HHMD No File Responsive :: H023973-052720

Body:

RE: PRA of May 27, 2020, Reference # H023973-052720.

Dear Galina Gamzyakova,

The Los Angeles County Fire Department, Health Hazardous Materials Division, being the custodian or keeper of records, certify that a thorough search for the records you requested has been carried out.

Re: 14550 TITUS ST

PANORAMA CITY CA 91402

The search revealed that your noted address did not match our database.

It should be understood that this does not mean that the records you requested do not exist. It is possible that such records may be misfiled; exist under another spelling, another name, or may have been destroyed based on this Department's Record Retention Policy. However, with the information furnished to our office, and to the best of our knowledge, no records were located.

For businesses in Burbank, Culver
City, Downey, City of LA, La Habra, Monrovia, Pasadena, Santa Monica, Torrance
& Underground Storage Tanks in Los Angeles County jurisdiction [click here](#).


Los Angeles County Fire Department



Site Administrator



➤  On 5/27/2020 10:07:50 AM, Galina Gamzyakova wrote:



**LOS ANGELES COUNTY CUPA
ACTIVE - FACILITY INVENTORY**

FACILITY NAME			SITE ADDRESS		CITY	ZIP	CERS ID	Facility ID	PE
MED-PHARMEX	2750		THOMPSON	RD	POMONA	91767	10715218	FA0026336	3002
			CREEK						
BURBANK FIRE STATION 13	2713		THORNTON	AVE	BURBANK	91504	10229917	FA0026340	7024
BURBANK FIRE STATION 13	2713		THORNTON	AVE	BURBANK	91504	10229917	FA0026340	7020
AT&T California - K3123	3001		THORNTON	AVE	BURBANK	91504	10229914	FA0026339	1002
AT&T California - K3123	3001		THORNTON	AVE	BURBANK	91504	10229914	FA0026339	7024
AT&T California - K3123	3001		THORNTON	AVE	BURBANK	91504	10229914	FA0026339	7020
3100 PARTNERS LLC	3100		THORNTON	AVE	BURBANK	91505	10229920	FA0026342	3701
3100 PARTNERS LLC	3100		THORNTON	AVE	BURBANK	91505	10229920	FA0026342	7020
4 WHEEL PARTS	3209	E	THOUSAND OAKS	BLVD	THOUSAND OAKS	91362	10599352	FA0048945	1001
OGDEN'S CLEANERS	30680		THOUSAND OAKS	BLVD	AGOURA HILLS	91301	10298524	FA0026346	1002
OGDEN'S CLEANERS	30680		THOUSAND OAKS	BLVD	AGOURA HILLS	91301	10298524	FA0026346	3001
TJ MAXX #0385	30805	E	THOUSAND OAKS	BLVD	WESTLAKE VILLAGE	91362	10499770	FA0026348	1001
TLC CLEANERS	30827		THOUSAND OAKS	BLVD	WESTLAKE VILLAGE	91362	10291333	FA0026349	1000
TLC CLEANERS	30827		THOUSAND OAKS	BLVD	WESTLAKE VILLAGE	91362	10291333	FA0026349	3001
BANFIELD PET HOSPITAL #4034	30849	E	THOUSAND OAKS	BLVD	WESTLAKE VILLAGE	91362	10836277	FA0042445	1001
WESTLAKE VILLAGE CAR WASH	30909	W	THOUSAND OAKS	BLVD	WESTLAKE VILLAGE	91361	10267471	FA0026344	7124
WESTLAKE VILLAGE CAR WASH	30909	W	THOUSAND OAKS	BLVD	WESTLAKE VILLAGE	91361	10267471	FA0026344	1001
WESTLAKE VILLAGE CAR WASH	30909	W	THOUSAND OAKS	BLVD	WESTLAKE VILLAGE	91361	10267471	FA0026344	3001
WESTLAKE PUMP STATION	2860		THREE SPRINGS	DR	WESTLAKE VILLAGE	91361	10408555	FA0026352	3005
WESTLAKE PUMP STATION	2860		THREE SPRINGS	DR	WESTLAKE VILLAGE	91361	10408555	FA0026352	3701
WESTLAKE PUMP STATION	2860		THREE SPRINGS	DR	WESTLAKE VILLAGE	91361	10408555	FA0026352	1001
AT&T CALIFRONIA- KC22V	38626		TIERRA SUBIDA	AVE	PALMDALE	93551	10814722	FA0051591	3000
ALBERTSONS #1333	38727	N	TIERRA SUBIDA	AVE	PALMDALE	93550	10138951	FA0031214	3002
ALBERTSONS #1333	38727	N	TIERRA SUBIDA	AVE	PALMDALE	93550	10138951	FA0031214	1001
TESORO (USA) 62547 (WRR 6345	38755	N	TIERRA SUBIDA	AVE	PALMDALE	93551	10279102	FA0044928	7124
TESORO (USA) 62547 (WRR 6345	38755	N	TIERRA SUBIDA	AVE	PALMDALE	93551	10279102	FA0044928	1002
TESORO (USA) 62547 (WRR 6345	38755	N	TIERRA SUBIDA	AVE	PALMDALE	93551	10279102	FA0044928	3001
COSMOPROF SUPPLY	14443		TITUS	ST	PANORAMA CITY	91402	10667455	FA0048511	1001
PICO WATER DISTRICT (WELL #10)	4527		TOBIAS	AVE	PICO RIVERA	90660	10289233	FA0026355	3001
FOOD 4 LESS #314	8530		TOBIAS	AVE	PANORAMA CITY	91402	10160071	FA0043852	1001
AVERY DENNISON	751	N	TODD	AVE	AZUSA	91702	10773334	FA0050207	1003
AZUSA PIPE & TUBE BENDING	766	N	TODD	AVE	AZUSA	91702	10284640	FA0026360	1002
AZUSA PIPE & TUBE BENDING	766	N	TODD	AVE	AZUSA	91702	10284640	FA0026360	3001
TODD STREET INC	806	N	TODD	AVE	AZUSA	91702	10468141	FA0046134	3002
TODD STREET INC	806	N	TODD	AVE	AZUSA	91702	10468141	FA0046134	1000

**LOS ANGELES COUNTY CUPA
ACTIVE - FACILITY INVENTORY**

FACILITY NAME		SITE ADDRESS		CITY	ZIP	CERS ID	Facility ID	PE	
ACH MOTORING	7300	VAN NUYS	BLVD 3	VAN NUYS	91405	10257964	FA0031587	1000	
REPAIR FOR LESS AUTO	7300	VAN NUYS	BLVD 4	VAN NUYS	91405	10258048	FA0031594	1000	
FERTONI TIRES + MORE	7300	VAN NUYS	BLVD 7&8	VAN NUYS	91405	10258957	FA0027529	1000	
RB PERFORMANCE	7310	VAN NUYS	BLVD 1-2	VAN NUYS	91405	10255798	FA0027491	1000	
COLLISION GUYS	7310	VAN NUYS	BLVD 5-6	VAN NUYS	91405	10244089	FA0048526	1001	
PUREPECHAS AUTO REPAIR	7310	VAN NUYS	BLVD 4	VAN NUYS	91405	10654498	FA0032629	1000	
SUPER AUTO REPAIR	7330	VAN NUYS	BLVD 1&2	VAN NUYS	91405	10246672	FA0027521	1001	
ALEX AUTO TECH	7330	VAN NUYS	BLVD 3	VAN NUYS	91405	10679575	FA0034731	1000	
EDGAR'S AUTO REPAIR	7330	VAN NUYS	BLVD 8&9	VAN NUYS	91406	10258519	FA0032506	1000	
4AZ AUTO REPAIR	7330	VAN NUYS	BLVD 4	VAN NUYS	91405	10261477	FA0039479	1000	
JORGE'S AUTO REPAIR	7330	VAN NUYS	BLVD 7	VAN NUYS	91405	10256230	FA0031476	1000	
VALLEY BRAKE & TUNE	7530	VAN NUYS	BLVD B,C	VAN NUYS	91405	10680400	FA0046160	1001	
VALLEY LUBE & OIL	7530	VAN NUYS	BLVD 1	VAN NUYS	91405	10244092	FA0033525	1001	
PPG ARCHITECTURAL FINISHES/GLIDDEN PAINT CENTER	7554	VAN NUYS	BLVD	VAN NUYS	91405	10250818	FA0031876	1001	
MAACO	7607	VAN NUYS	BLVD	VAN NUYS	91405	10190890	FA0027479	1002	
ACR AUTO CENTER REBUILT AND AUTO BODY REPAIR	7627	VAN NUYS	BLVD	VAN NUYS	91405	10713880	FA0033119	1000	
VAN NUYS NORTH PLATFORM REPLACEMENT	7724	VAN NUYS	BLVD	VAN NUYS	91405	10767259	FA0051042	1001	
SMART & FINAL #349	7815	VAN NUYS	BLVD	VAN NUYS	91402	10444978	FA0045802	1001	
B & F TRANSMISSION	7855	VAN NUYS	BLVD B	PANORAMA CITY	91402	10244098	FA0027471	1000	
7-ELEVEN #33610	7858	VAN NUYS	BLVD	PANORAMA CITY	91402	10166137	FA0042026	1002	
THE HOME DEPOT STORE #6644	7870	VAN NUYS	BLVD	PANORAMA CITY	91402	10140317	FA0033530	1002	
PARTY CITY #639 VAN NUYS	7882	VAN NUYS	BLVD	VAN NUYS	91402	10689433	FA0048331	1001	
SALLY BEAUTY SUPPLY	7882	VAN NUYS	BLVD 3	PANORAMA CITY	91402	10667503	FA0048479	1001	
ROSS DRESS FOR LESS #0431	7884	VAN NUYS	BLVD	VAN NUYS	91402	10508866	FA0049289	1001	
PETSMART #2442	7888	N	VAN NUYS	BLVD	VAN NUYS	91402	10649908	FA0048172	1001
L & S AUTO INC	7957	VAN NUYS	BLVD	PANORAMA CITY	91402	10244101	FA0037533	1001	
HART MOTORS	7957	VAN NUYS	BLVD	PANORAMA CITY	91402	10251232	FA0027470	1000	
PANORAMA SENIOR HIGH SCHOOL	8015	N	VAN NUYS	BLVD	PANORAMA CITY	91402	10248097	FA0051501	1001
THRIFTY #09632	8050	VAN NUYS	BLVD	PANORAMA CITY	91402	10255012	FA0033287	1001	
JUST TIRES #8625	8100	VAN NUYS	BLVD	PANORAMA CITY	91402	10250374	FA0037691	1002	
KIDS DENTAL KARE (WESTERN DENTAL)	8214	VAN NUYS	BLVD	PANORAMA CITY	91402	10756624	FA0049904	1000	
WAL-MART #2568	8333	VAN NUYS	BLVD	PANORAMA CITY	91402	10149109	FA0035966	1001	
RITE AID #5563	8400	VAN NUYS	BLVD	PANORAMA CITY	91402	10262281	FA0043599	1001	
DOLLAR TREE #03004	8418	VAN NUYS	BLVD	PANORAMA CITY	91402	10176025	FA0045601	1001	
PEP BOYS #879	8521	VAN NUYS	BLVD	PANORAMA CITY	91402	10252297	FA0027511	1003	

**LOS ANGELES COUNTY CUPA
ACTIVE - CALARP FACILITY INVENTORY**

FACILITY NAME			SITE ADDRESS		CITY	ZIP	CERS ID	FACILITY ID	PE
TESORO REFINING AND MARKETING COMPANY LLC	1801	E	SEPULVEDA	BLVD	CARSON	90745	10152751	FA0024456	3510
32 COLD, LLC	6020	E	SHEILA	ST	COMMERCE	90040	10273027	FA0024578	3501
Rexford Industrial Realty, L.P.	6110		SHEILA	ST	COMMERCE	90040	10289248	FA0037420	3502
METAL SURFACES INC	6060		SHULL	ST	BELL GARDENS	90201	10279585	FA0024775	3504
BERRY PETROLEUM COMPANY	25121	N	SIERRA	HWY	NEWHALL	91321	10266601	FA0024877	3505
CITY OF SIERRA MADRE-MAINT YARD	621	E	SIERRA MADRE	BLVD	SIERRA MADRE	91024	10282792	FA0024966	3503
ENGINEERED POLYMER SOLUTIONS	5501	E	SLAUSON	AVE	COMMERCE	90040	10153871	FA0025145	3506
SMITHWAY & ASSOCIATES	5743		SMITHWAY	ST	106 COMMERCE	90040	10273978	FA0025288	3502
ICE STATION	27745	N	SMYTH	DR	VALENCIA	91355	10762633	FA0038996	3501
LAC PUBLIC WORKS WATERWORKS	3318	W	SOLEDAD CANYON	RD	ACTON	93510	10288603	FA0035885	3503
CITY OF PARAMOUNT WELL 15	6503		SOMERSET	BLVD	PARAMOUNT	90723	10419346	FA0025385	3501
SAUGUS WATER RECLAMATION PLANT	26200		SPRINGBROOK	AVE	SAUGUS	91350	10313719	FA0025546	3502
WELL #5 - STOCKWELL ST.	2083	E	STOCKWELL	ST	COMPTON	90222	10272241	FA0044872	3501
CITY OF CERRITOS-C-4 WELLSITE	16807		STUDEBAKER	RD	CERRITOS	90703	10279375	FA0025742	3503
THRIFTY PAYLESS, INC.	9200	E	TELSTAR	AVE	EL MONTE	91731	10280725	FA0026184	3504
VALENCIA WATER RECLAMATION PLANT	28185		THE OLD	RD	VALENCIA	91355	10313722	FA0026296	3502
SUNVAIR	29145		THE OLD	RD	VALENCIA	91355	10664206	FA0048227	3502
WESTLAKE FILTRATION PLANT	32601		TORCHWOOD	PL	WESTLAKE VILLAGE	91361	10291798	FA0026452	3501
FLEUR DE LAIT WEST	17575	E	VALLEY	BLVD	INDUSTRY	91744	10283800	FA0027148	3502
ALTA DENA CERTIFIED DAIRY	17637	E	VALLEY	BLVD	A INDUSTRY	91744	10286449	FA0027181	3504
CITY OF PARAMOUNT WELL #13	15123		VERMONT	AVE	PARAMOUNT	90723	10289830	FA0028068	3501
FS PRECISION TECH LLC	3025	E	VICTORIA	ST	COMPTON	90221	10269886	FA0028253	3503
ALLOY PROCESSING	1900	W	WALNUT	ST	COMPTON	90220	10301560	FA0034639	3504
WAPELLO RESERVOIR	3		WAPELLO	ST	ALTADENA	91001	10265620	FA0036903	3501
AMVAC CHEMICAL CORP	4100	E	WASHINGTON	BLVD	LOS ANGELES	90023	10153717	FA0029118	3505
CONTINENTAL CHEMICAL	4920	E	WASHINGTON	BLVD	COMMERCE	90040	10263373	FA0029088	3502
BARRERA'S MEAT CO	6850	E	WASHINGTON	BLVD	COMMERCE	90040	10275382	FA0029145	3502
QUAKER CITY PLATING/SILVERSMITH LTD	11729	E	WASHINGTON	BLVD	WHITTIER	90606	10265101	FA0029106	3503
HUCK INTERNATIONAL INC.	900		WATSON CENTER	RD	CARSON	90745	10153719	FA0029265	3503
VALMONT GEORGE INDUSTRIES	4116		WHITESIDE	ST	LOS ANGELES	90063	10152187	FA0029620	3503
WELL #3 (WILLOWBROOK AVE.)	13320		WILLOWBROOK	AVE	COMPTON	90222	10272238	FA0044943	3501
RALPHS GROCERY CO - COMPTON FACILITY	2201	S	WILMINGTON	AVE	COMPTON	90220	10160649	FA0030007	3505
ELEMENT MATERIALS TECHNOLOGY	18100	S	WILMINGTON	AVE	RANCHO DOMINGUEZ	90220	10296190	FA0043487	3502
ECO SERVICES OPERATIONS LLC	20720	S	WILMINGTON	AVE	CARSON	90810	10263379	FA0029996	3503
UNIVAR SOLUTIONS USA INC.	20915	S	WILMINGTON	AVE	CARSON	90810	10293064	FA0030033	3503
GLACIER COLD STORAGE	6820		WILSON	AVE	LOS ANGELES	90001	10292803	FA0040123	3502
CITY OF SIERRA MADRE-TUNNELS SITE	900		WOODLAND	DR	SIERRA MADRE	91024	10282789	FA0030217	3502

**LOS ANGELES COUNTY CUPA
INACTIVE - FACILITY INVENTORY**

FACILITY NAME			SITE ADDRESS		CITY	ZIP	CERS ID	Facility ID	PE
ALBERTSONS #1333	38727	N	TIERRA SUBIDA	AVE	PALMDALE	93550	10138951	FA0031214	7124
ALBERTSONS #1333	38727	N	TIERRA SUBIDA	AVE	PALMDALE	93550	10138951	FA0031214	7124
ALBERTSONS #1333	38727	N	TIERRA SUBIDA	AVE	PALMDALE	93550	10138951	FA0031214	7124
SMILECARE	38745		TIERRA SUBIDA	AVE 150	PALMDALE	93551	0	FA0050305	1001
MICRO PUBLICATION SYSTEMS	20430	S	TILLMAN	AVE	CARSON	90746	0	FA0026353	1003
MICRO PUBLICATION SYSTEMS	20430	S	TILLMAN	AVE	CARSON	90746	0	FA0026353	3001
LOS ANGELES TIMES			TIMES MIRROR SQUARE	9TH	LOS ANGELES	90012	0	FA0026354	1105
T-MOBILE WEST, LLC IE04092A	175		TITLEY	AVE	PASADENA	91107	10310101	FA0040692	7070
T-MOBILE WEST, LLC IE04092A	175		TITLEY	AVE	PASADENA	91107	10310101	FA0040692	7070
T-MOBILE WEST, LLC IE04092A	175		TITLEY	AVE	PASADENA	91107	10310101	FA0040692	7070
T-MOBILE WEST, LLC IE04092A	175		TITLEY	AVE	PASADENA	91107	10310101	FA0040692	7070
PICO WATER DISTRICT (WELL #10)	4527		TOBIAS	AVE	PICO RIVERA	90660	10289233	FA0026355	3502
TRAFFIC OPERATIONS INC	216		TOBY	WAY	POMONA	91767	0	FA0026356	3001
TRAFFIC OPERATIONS INC	216		TOBY	WAY	POMONA	91767	0	FA0026356	1002
SARI	720	N	TODD	AVE	AZUSA	91702	10283362	FA0037592	3000
SARI	720	N	TODD	AVE	AZUSA	91702	10283362	FA0037592	1002
PENNZOIL PRODUCTS	735	N	TODD	AVE	AZUSA	91702	0	FA0026365	3001
LANDSCAPE MAINTENANCE INC	742	N	TODD	AVE	AZUSA	91702	10793776	FA0026358	3001
LANDSCAPE MAINTENANCE INC	742	N	TODD	AVE	AZUSA	91702	10793776	FA0026358	1001
JAY CHEMICAL CO	780	N	TODD	AVE	AZUSA	91702	0	FA0026359	3001
J D BRODINE & SON INC	795	N	TODD	AVE	AZUSA	91702	0	FA0026362	3001
ANTIMITE ASSOCIATES INC	812	N	TODD	AVE	AZUSA	91702	0	FA0026361	1002
ANTIMITE ASSOCIATES INC	812	N	TODD	AVE	AZUSA	91702	0	FA0026361	3001
CITYWIDE SHEET METAL	816	N	TODD	AVE	AZUSA	91702	10282966	FA0040769	3001
CASELA ALUMINUM EXTRUSION-CASELLA	824	N	TODD	AVE	AZUSA	91702	10282732	FA0026357	1002
CASELA ALUMINUM EXTRUSION-CASELLA	824	N	TODD	AVE	AZUSA	91702	10282732	FA0026357	3001
ARCADIA LUMBER COMPANY	825	N	TODD	AVE	AZUSA	91702	0	FA0026363	3001
O W LEE CO INC	930	N	TODD	AVE	AZUSA	91702	10793569	FA0026370	1003
O W LEE CO INC	930	N	TODD	AVE	AZUSA	91702	10793569	FA0026370	3003
CENTRIFUGAL TECHNOLOGIES INC	935	N	TODD	AVE	AZUSA	91702	10793653	FA0031702	3002
CENTRIFUGAL TECHNOLOGIES INC	935	N	TODD	AVE	AZUSA	91702	10793653	FA0031702	1002
CRITERION CATALYST CO LP	1001	N	TODD	AVE	AZUSA	91702	10153501	FA0026364	1103
CRITERION CATALYST CO LP	1001	N	TODD	AVE	AZUSA	91702	10153501	FA0026364	3505
CRITERION CATALYST CO LP	1001	N	TODD	AVE	AZUSA	91702	10153501	FA0026364	3005
CRITERION CATALYST CO LP	1001	N	TODD	AVE	AZUSA	91702	10153501	FA0026364	7124
FIBRE FUEL INC	1001	N	TODD	AVE 2	AZUSA	91702	0	FA0026369	3001

**LOS ANGELES COUNTY CUPA
INACTIVE - FACILITY INVENTORY**

FACILITY NAME		SITE ADDRESS		CITY	ZIP	CERS ID	Facility ID	PE
VAN NUYS CYCLE	7630	VAN NUYS	BLVD	VAN NUYS	91405	0	FA0027501	1002
VAN NUYS FINES AUTO BODY	7631	VAN NUYS	BLVD	VAN NUYS	91405	10248763	FA0027450	1000
PEP BOYS #628	7650	VAN NUYS	BLVD	VAN NUYS	91405	0	FA0027490	1002
CAR REPO INC	7855	VAN NUYS	BLVD	VAN NUYS	91405	0	FA0027461	1001
JR TOOLS & EQUIPMENT	7855	VAN NUYS	BLVD	PANORAMA CITY	91402	10239835	FA0027457	1001
MICHAEL'S STORE #7813	7872	VAN NUYS	BLVD	VAN NUYS	91402	10409722	FA0049378	1001
CVS PHARMACY #8070	8252	VAN NUYS	BLVD	PANORAMA CITY	91402	10262308	FA0044341	1101
FIRESTONE COMPLETE AUTO CARE #67C6	8760	VAN NUYS	BLVD	PANORAMA CITY	91402	10135945	FA0032683	1002
POSTAL INSTANT PRESS 36	8761	VAN NUYS	BLVD	PANORAMA CITY	91402	0	FA0027469	1001
E-Z AUTO REPAIR	9450	VAN NUYS	BLVD 8	PANORAMA CITY	91402	0	FA0027464	1001
SETSU TANAKA AUTO REPAIR	9450	VAN NUYS	BLVD 4&5	PANORAMA CITY	91402	0	FA0027512	1000
QUICK STOP TRANSMISSION	9450	VAN NUYS	BLVD 3	PANORAMA CITY	91402	10685239	FA0046338	1000
RUDY'S AUTO SALES	9508	VAN NUYS	BLVD	PANORAMA CITY	91402	0	FA0027525	1001
EXPRESS FURNITURE RENTAL	12701	VAN NUYS	BLVD A	PACOIMA	91331	0	FA0027500	1002
KRAGEN AUTO PARTS #1520	12759	VAN NUYS	BLVD	PACOIMA	91331	0	FA0027463	1001
PEDRO'S AUTO REPAIR	13057	VAN NUYS	BLVD	PACOIMA	91331	10247842	FA0033863	1001
ROYAL TRANSMISSION	13109	VAN NUYS	BLVD	PACOIMA	91331	0	FA0033864	1000
G.T. MINI-MARKET	13151	VAN NUYS	BLVD	PACOIMA	91331	10255855	FA0050485	3001
GUICHO'S	13352	VAN NUYS	BLVD C	PACOIMA	91331	0	FA0034321	1000
BULLSEYE AUTOMOTIVE	13352	VAN NUYS	BLVD E	PACOIMA	91331	0	FA0034322	1001
JAVIER AUTO REPAIR	13352	VAN NUYS	BLVD	PACOIMA	91331	0	FA0027468	1001
WILLIAMS AUTO MART	13432	VAN NUYS	BLVD	PACOIMA	91331	10713304	FA0047127	1001
A & S TIRES	13436	VAN NUYS	BLVD	PACOIMA	91331	10256044	FA0027507	1000
G&G ENGINE REBUILDING	13675	VAN NUYS	BLVD	PACOIMA	91331	0	FA0027497	1001
PISTONS AUTOMOTIVE	13765	VAN NUYS	BLVD 1&2	PACOIMA	91331	10504540	FA0033284	1000
SAM'S UNION #255704	13812	VAN NUYS	BLVD	PACOIMA	91331	0	FA0033706	1001
KRAGEN AUTO PARTS #1579	14431	VAN NUYS	BLVD	ARLETA	91331	0	FA0033339	1002
YOUNG'S AUTOMOTIVE	14540	VAN NUYS	BLVD	PANORAMA CITY	91402	0	FA0027510	1001
California Water Service Co. - HR-8	2515	VANDERBILT	LN	REDONDO BEACH	90277	0	FA0047336	3002
California Water Service Co. - HR-8	2515	VANDERBILT	LN	REDONDO BEACH	90277	0	FA0047336	7080
CALIFORNIA WATER SERVICE CO HR- 8	2515	VANDERBILT	LN	REDONDO BEACH	90278	10310545	FA0034154	7080
CALIFORNIA WATER SERVICE CO HR- 8	2515	VANDERBILT	LN	REDONDO BEACH	90278	10310545	FA0034154	7100
MISSION FOODS WAREHOUSE - BURBANK	3800	W VANOMWEN	ST 102	BURBANK	91505	10481452	FA0048912	7020
AVL SERVICES INC	3100	VANOWEN	ST	BURBANK	91505	0	FA0027603	1002
ABLAZE MARBLE	3104	VANOWEN	ST	BURBANK	91505	0	FA0027572	1002
DISC GRAPHICS INC	3116	VANOWEN	ST	BURBANK	91505	0	FA0027612	1003

**LOS ANGELES COUNTY CUPA
Site Mitigation Inventory**

Facility Name	Address	City	Zip Code	Site ID / Case ID		Status
GENERAL DESIGN INC.	11676 TUXFORD ST	SUN VALLEY	91352	SD0010307	RO0000419	
RDM ENTERPRISES	9270 BORDEN AVE	SUN VALLEY	91352	SD0011782	RO0000515	
QUALITY PROCESSING INC	12111 BRANFORD ST	SUN VALLEY	91352	SD0000412	RO0001413	
SUPERIOR PLATING INC	900 N GLENDALE BLVD	SUN VALLEY	91352	SD0000413	RO0001414	
PRO-CIRCUIT COMPANY	11585 SHELDON ST	SUN VALLEY	91352	SD0000414	RO0001415	
SUN VALLEY MARKETPLACE	8951 SUNLAND BLVD	SUN VALLEY	91352	SD0000524	RO0001524	
GAMEZ MOTOR REPAIR	9017 SAN FERNANDO RD	SUN VALLEY	91352	SD0000533	RO0001533	
TERRY YORK CHRYSLER	23923 CREEKSIDE RD	SANTA CLARITA	91355	SD0000078	RO0000082	
TERRY YORK HONDA	23901 CREEKSIDE RD	SANTA CLARITA	91355	SD0000079	RO0000083	
VALENCIA TOWN CENTER	0000 VALENCIA BLVD	SANTA CLARITA	91355	SD0010340	RO0000590	
VALENCIA TOWN CENTER N GARAGE	24305 TOWN CENTER DR	SANTA CLARITA	91355	SD0010052	RO0000591	
3D SYSTEMS	26801 AVENUE HALL	SANTA CLARITA	91355	SD0011244	RO0000313	
EATON CORP	25583 AVENUE STANFORD	SANTA CLARITA	91355	SD0010481	RO0010481	
AEROSPACE DYNAMICS INTERNATION	25575 RYE CANYON RD	VALENCIA	91355	SD0010038	RO0010038	
MISSION VILLAGE VTTM 61105	000 MAGIC MOUNTAIN PKWY	NEWHALL	91355	SD0000500	RO0001500	ACTIVE
FORMER POWER CHRYSLER JEEP	23923 CREEKSIDE RD	VALENCIA	91355	SD0000483	RO0001483	
ITT AEROSPACE CONTROLS	28150 INDUSTRY DR	VALENCIA	91355	SD0000415	RO0001416	
STELLEX PARAGON PRECISION	26150 TECHNOLOGY DR	VALENCIA	91355	SD0000416	RO0001417	
FORMER POWER USED CARS	23901 CREEKSIDE RD	VALENCIA	91355	SD0000266	RO0000664	
NEWHALL LAND AND FARMING CO	28805 THE OLD ROAD	VALENCIA	91355	SD0000776	RO0001774	ACTIVE
LINDA'S CLEANERS/ 18955 VENTURA	18963 VENTURA BLVD	TARZANA	91356	SD0000049	RO0000066	
FORMER SHIRLEY CENTER CLEANERS	19458 VENTURA BLVD	TARZANA	91356	SD0000534	RO0001534	
VIP CLEANERS	5231 LINDLEY AVE	TARZANA	91356	SD0000549	RO0001548	
THE FLOWER FACTORY	18251 VENTURA BLVD	TARZANA	91356	SD0000546	RO0001545	
WOODLAND CLEANERS	22251 MULHOLLAND HWY	CALABASAS	91364	SD0010533	RO0000609	
WOODLAND HILLS CLEANERS	22882 VENTURA BLVD	LOS ANGELES	91364	SD0010012	RO0010012	
MAYHEW PLAZA (SUPER-A CLEANERS)	22649 VERNTURA BLVD	WOODLAND HILLS	91364	SD0000801	RO0001799	ACTIVE
MOBILE 18183	20101 VENTURA BLVD	WOODLAND HILLS	91364	SD0000289	RO0001290	
FORMER TRILLIUM CLEANERS	6326 CANOGA AVE	WOODLAND HILLS	91367	SD0000013	RO0000042	
CLARENDON APARTMENTS	22055 CLARENDON ST	WOODLAND HILLS	91367	SD0000672	RO0001670	
TR 52796 AIDLIN HILLS		UNINCORP LA CO	91381	SD0000799	RO0001797	ACTIVE
FORMER SADD NORTH & SOUTH/AEO LEASES	28801 HASLEY CANYON RD	CASTAIC	91384	SD0000099	RO0000103	
PACIFIC BAY HOMES	29020 IRON WOOD LN	SANTA CLARITA	91390	SD0010032	RO0000498	
LT SAWYER/SPRR	14117 AETNA ST	VAN NUYS	91401	SD0010390	RO0010390	
FRANCO'S EUROPEAN SPORTS CAR	14336 OXNARD ST	VAN NUYS	91401	SD0000136	RO0000142	
VAN NUYS CHRYSLER-PLYMOUTH	5344 VAN NUYS BLVD	VAN NUYS	91401	SD0010545	RO0010545	
GENERAL MOTORS VAN NUYS PLANT	8000 VAN NUYS BLVD	LOS ANGELES	91402	SD0010084	RO0000310	
GAYLORD PLATING	13912 SATICOY ST	VAN NUYS	91402	SD0000333	RO0001334	
DANIELS HALL - US ARMY RESERVE CENTER	5161 SEPULVEDA BLVD	SHERMAN OAKS	91403	SD0000142	RO0000147	

FACILITY ID	FACILITY NAME	SITE ADDRESS	CITY	ZIP	LAST RUN DATE
FA0002222	LAPD - HOLLYWOOD POLICE MOTOR TRANS	1414 N HUDSON AVE	LOS ANGELES	90028	6/1/2019
FA0003822	LAFD - FIRE STATION 99	14145 W MULHOLLAND DR	LOS ANGELES	90210	6/1/2019
FA0004278	ROCKET OIL CHEVRON #2	1417 E ANAHEIM ST	WILMINGTON	90744	6/1/2019
FA0006067	AZIZ SERVICE CENTER (VALERO)	14204 S FIGUEROA ST	LOS ANGELES	90061	6/1/2019
FA0022667	14221 FIGUEROA GAS	14221 S FIGUEROA ST	LOS ANGELES	90061	6/1/2019
FA0001762	AT&T - H3102	1429 N GOWER ST	LOS ANGELES	90028	6/1/2019
FA0032497	WILMINGTON FUEL	1430 E PACIFIC COAST HWY	WILMINGTON	90744	6/1/2019
FA0014436	LAFD - FIRE STATION 81	14355 ARMINTA ST	VAN NUYS	91402	6/1/2019
FA0003683	FRONTIER CALIFORNIA - SYLMAR CO	14385 W POLK ST	SYLMAR	91342	6/1/2019
FA0003830	LAFD - FIRE STATION 41	1439 N GARDNER ST	LOS ANGELES	90046	6/1/2019
FA0000771	LA DWP - VALLEY SERVICE CENTER	14401 SATICOY ST	VAN NUYS	91405	6/1/2019
FA0016639	USC - KENNETH NORRIS CANCER HOSPITAL	1441 N EASTLAKE AVE	LOS ANGELES	90033	6/1/2019
FA0003848	LAFD - FIRE STATION 39	14415 SYLVAN ST \	VAN NUYS	91401	6/1/2019
FA0003921	LAFD - FIRE STATION 91	14430 W POLK ST	SYLMAR	91342	6/1/2019
FA0016904	LA COUNTY - OLIVE VIEW MEDICAL CENT	14445 OLIVE VIEW DR	SYLMAR	91342	6/1/2019
FA0025360	UNITED PACIFIC #0247	14478 VENTURA BLVD	SHERMAN OAKS	91423	6/1/2019
FA0002237	LAPD - MOTOR TRANSPORT DIVISION	145 W 108TH ST	LOS ANGELES	90061	6/1/2019
FA0036500	USC- HARLYNE J. NORRIS RESEARCH TOWER	1450 BIGGY ST	LOS ANGELES	90033	6/1/2019
FA0003681	FRONTIER CALIFORNIA - BUNDY CO	1450 S BUNDY DR	LOS ANGELES	90025	6/1/2019
FA0003442	UNITED PACIFIC #0209	14505 VENTURA BLVD	SHERMAN OAKS	91403	6/1/2019
FA0007828	F1 FUELS INC	14525 NORDHOFF ST	PANORAMA CITY	91402	6/1/2019
FA0039054	SUNSET BRONSON PARKING GARAGE	1455 N VAN NESS AVE	LOS ANGELES	90028	6/1/2019
FA0007003	WORLD OIL MARKETING CO #17	1460 S LA CIENEGA BLVD	LOS ANGELES	90035	6/1/2019
FA0022561	UNITED OIL #145	1465 N GLENDALE BLVD	LOS ANGELES	90026	6/1/2019
FA0021818	NORTHERN OIL INC	14666 W SAN FERNANDO MISSION BLVD	SAN FERNANDO	91340	6/1/2019
FA0031642	UNITED OIL #188	1467 W SUNSET BLVD 2	LOS ANGELES	90026	6/1/2019
FA0015573	786 VENTURE INC	14761 DEVONSHIRE ST	MISSION HILLS	91345	6/1/2019
FA0002050	CITY OF LA - PW - STREET SERVICES	1479 S STONER AVE	LOS ANGELES	90025	6/1/2019
FA0031813	PACIFIC CHEVRON	14791 PACIFIC COAST HWY	SANTA MONICA	90402	6/1/2019
FA0013092	AT&T CALIFORNIA B5161	14800 VENTURA BLVD	SHERMAN OAKS	91403	6/1/2019
FA0016983	CITY OF LA - DEPT OF GENERAL SERVICES	14832 W RAYMER ST	VAN NUYS	91405	6/1/2019
FA0026184	CHEVRON - SALIB, RAFAT A	14850 W BURBANK BLVD	SHERMAN OAKS	91411	6/1/2019
FA0029721	MISSION COMMUNITY HOSPITAL	14850 W ROSCOE BLVD	PANORAMA CITY	91402	6/1/2019
FA0030275	14856 MAGNOLIA BOULEVARD	14856 W MAGNOLIA BLVD	SHERMAN OAKS	91403	6/1/2019
FA0032596	RAFIS'S 76	14903 W BURBANK BLVD	VAN NUYS	91411	6/1/2019
FA0003525	AM/PM ARCO #6084 - BRAR, BALDINVAR	14903 W VICTORY BLVD	VAN NUYS	91411	6/1/2019
FA0025221	LORENA FUEL	1492 S LORENA ST	LOS ANGELES	90023	6/1/2019
FA0012680	SAKAIDA & SONS TRUCKING COMPANY	14950 N SAN FERNANDO RD	SYLMAR	91342	6/1/2019
FA0024704	KECK HOSPITAL OF USC	1500 N SAN PABLO ST	LOS ANGELES	90033	6/1/2019
FA0036079	ARCO #82364	15000 OLIVE VIEW DR UN A	SYLMAR	91342	6/1/2019
FA0034120	CITY OF LA - CONVENTION CENTER	1501 S FIGUEROA ST	LOS ANGELES	90015	6/1/2019
FA0031172	UNITED RTM INC	1502 S ROBERTSON BLVD UN A	LOS ANGELES	90035	6/1/2019

FACILITY ID	FACILITY NAME	SITE ADDRESS	CITY	ZIP	LAST RUN DATE
FA0026195	WESTERN 76 INC	801 S WESTERN AVE	LOS ANGELES	90005	6/1/2019
FA0033652	MAJESTIC CAR WASH	8017 W 3RD ST	LOS ANGELES	90048	6/1/2019
FA0003856	LAFD - FIRE STATION 97	8021 W MULHOLLAND DR	LOS ANGELES	90046	6/1/2019
FA0031176	TESORO/ARCO 42112	8050 VAN NUYS BLVD	PANORAMA CITY	91402	6/1/2019
FA0001770	AT&T CALIFORNIA - H5110	8075 W MELROSE AVE	LOS ANGELES	90046	6/1/2019
FA0009679	CHEVRON - CHEVRON SS# 1809/95008	8101 W SUNSET BLVD	LOS ANGELES	90046	6/1/2019
FA0010679	UNITED OIL #181	811 E WASHINGTON BLVD	VENICE	90292	6/1/2019
FA0031173	PLAYA VISTA SHELL	8126 S LINCOLN BLVD	LOS ANGELES	90045	6/1/2019
FA0023738	NAMA ENTERPRISES INC	8160 FOOTHILL BLVD	SUNLAND	91040	6/1/2019
FA0009612	SUN VALLEY UNION 76	8181 SUNLAND BLVD	SUN VALLEY	91352	6/1/2019
FA0032591	GSE #2708884	8247 RESEDA BLVD	RESEDA	91335	6/1/2019
FA0009241	WORLD OIL - #45	8250 N SEPULVEDA BLVD	PANORAMA CITY	91402	6/1/2019
FA0002788	LA COUNTY - DEPT OF BEACHES AND HAR	8255 S VISTA DEL MAR	PLAYA DEL REY	90293	6/1/2019
FA0026285	TESORO ARCO 42106	8255 WINNETKA AVE	WINNETKA	91306	6/1/2019
FA0027696	JBA COMPANY	828 E G ST	WILMINGTON	90744	6/1/2019
FA0021915	TRENDSETTERS PLUS	8300 N SEPULVEDA BLVD	NORTH HILLS	91343	6/1/2019
FA0028093	PLAYA VISTA 76	8300 S LINCOLN BLVD	LOS ANGELES	90045	6/1/2019
FA0017248	UNITED PACIFIC #0239	8301 CANOGA AVE	CANOGA PARK	91304	6/1/2019
FA0029288	CANOGA UNION	8308 DE SOTO AVE	CANOGA PARK	91304	6/1/2019
FA0029586	S FUEL LLC	8345 GLENOAKS BLVD	SUN VALLEY	91352	6/1/2019
FA0031697	CITY OF LA - DEPT REC & PARKS	835 W ACADEMY RD	LOS ANGELES	90012	6/1/2019
FA0009614	MOBIL - HILLO, GHATTAS	8360 N SUNLAND BLVD	SUN VALLEY	91352	6/1/2019
FA0016000	USC-DONALD P. & KATHERINE B. LOKER HYDROCARBON INSTITUTE (UPC)	837 BLOOM WK	LOS ANGELES	90089	6/1/2019
FA0029548	SUNLAND SHELL	8404 W FOOTHILL BLVD	SUNLAND	91040	6/1/2019
FA0022172	EXXONMOBIL - KHALIL, CHARLES	8489 W BEVERLY BLVD	LOS ANGELES	90048	6/1/2019
FA0032473	H&S #24	850 W ROSECRANS AVE	GARDENA	90247	6/1/2019
FA0031156	BEVERLY CENTER	8500 W BEVERLY BLVD	LOS ANGELES	90048	6/1/2019
FA0030412	JIN'S LA CIENAGA SHELL	8500 W PICO BLVD	LOS ANGELES	90035	6/1/2019
FA0002971	PROJECT D LLC	8501 N SUNLAND BLVD	SUN VALLEY	91352	6/1/2019
FA0022006	SUNLAND MOBIL - KELISHIADI, MARK	8505 FOOTHILL BLVD	SUNLAND	91040	6/1/2019
FA0030522	UNITED #5701	8525 S SEPULVEDA BLVD	LOS ANGELES	90045	6/1/2019
FA0001759	AT & T CALIFORNIA A2105	8530 S AIRPORT BLVD	LOS ANGELES	90045	6/1/2019
FA0025072	SHELL #135324	854 W EL SEGUNDO BLVD	GARDENA	90247	6/1/2019
FA0040589	UNIVERSITY OF CALIF - LOS ANGELES	855 TIVERTON AVE	LOS ANGELES	90095	6/1/2019
FA0032366	HOTEL SOFITEL	8555 W BEVERLY BLVD	LOS ANGELES	90048	6/1/2019
FA0006225	SUNLAND 76 #254715	8556 FOOTHILL BLVD	SUNLAND	91040	6/1/2019
FA0029481	UNITED #5607	8600 S FIGUEROA ST	LOS ANGELES	90003	6/1/2019
FA0026132	TESORO (USA) 63149	8600 WOODMAN AVE	PACOIMA	91331	6/1/2019
FA0031162	TESORO (USA) #63133	8606 RESEDA BLVD	NORTHRIDGE	91324	6/1/2019
FA0030472	TESORO (SHELL) #68558	8611 S WESTERN AVE	LOS ANGELES	90047	6/1/2019
FA0031209	CARDLOCK FUEL SYSTEM 137	8620 N SAN FERNANDO RD	SUN VALLEY	91352	6/1/2019
FA0034017	MANUFACTURERS LIFE INSURANCE	865 S FIGUEROA ST	LOS ANGELES	90017	6/1/2019
FA0017168	JARROUS 76 #4632	8658 BALBOA BLVD	NORTHRIDGE	91325	6/1/2019

FACILITY ID	FACILITY NAME	SITE ADDRESS	CITY	ZIP	LAST RUN DATE
FA0037046	SUNSET GOWER STUDIOS	1438 N GOWER ST	LOS ANGELES	90028	6/1/2019
FA0003830	LAFD - FIRE STATION 41	1439 N GARDNER ST	LOS ANGELES	90046	6/1/2019
FA0007536	SMILE CARE	1440 W MANCHESTER AVE	LOS ANGELES	90047	6/1/2019
FA0001588	GANS INK AND SUPPLY CO	1441 E BOYD ST	LOS ANGELES	90033	6/1/2019
FA0016639	USC - KENNETH NORRIS CANCER HOSPITAL	1441 N EASTLAKE AVE	LOS ANGELES	90033	6/1/2019
FA0025395	EVOQUA WATER TECHNOLOGIES	1441 E WASHINGTON BLVD	LOS ANGELES	90021	6/1/2019
FA0026276	AT&T MOBILITY - S FIGUEROA PICO	1441 S WRIGHT ST	LOS ANGELES	90015	6/1/2019
FA0025097	VERIZON WIRELESS: LA CONV CENTER	1441 S WRIGHT ST	LOS ANGELES	90015	6/1/2019
FA0039899	DS Waters of America	1449 N 46 Ave	Los Angeles	90041	6/1/2019
FA0002237	LAPD - MOTOR TRANSPORT DIVISION	145 W 108TH ST	LOS ANGELES	90061	6/1/2019
FA0033913	AUTO PARK 10	145 N BROADWAY	LOS ANGELES	90012	6/1/2019
FA0023938	VERIZON WIRELESS: CBS	145 S FAIRFAX AVE STE 202	LOS ANGELES	90036	6/1/2019
FA0038298	LAUSD - REVERE MIDDLE SCHOOL	1450 ALLENFORD AVE	LOS ANGELES	90049	6/1/2019
FA0036500	USC- HARLYNE J. NORRIS RESEARCH TOWER	1450 BIGGY ST	LOS ANGELES	90033	6/1/2019
FA0003681	FRONTIER CALIFORNIA - BUNDY CO	1450 S BUNDY DR	LOS ANGELES	90025	6/1/2019
FA0023945	VERIZON WIRELESS: CABRINI	1450 W IMPERIAL HWY	LOS ANGELES	90047	6/1/2019
FA0003788	M-5 STEEL MFG INC	1450 S MIRASOL ST	LOS ANGELES	90023	6/1/2019
FA0039766	7-ELEVEN #21565	1451 S LA CIENEGA BLVD	LOS ANGELES	90035	6/1/2019
FA0001957	ACCENT INK INC	1451 S LORENA ST	LOS ANGELES	90023	6/1/2019
FA0033655	ROD'S AUTO	1451 N SIERRA BONITA AVE	LOS ANGELES	90046	6/1/2019
FA0011213	NEWT & JOHNNIES AUTOMOTV	1455 E 18TH ST	LOS ANGELES	90021	6/1/2019
FA0039054	SUNSET BRONSON PARKING GARAGE	1455 N VAN NESS AVE	LOS ANGELES	90028	6/1/2019
FA0007003	WORLD OIL MARKETING CO #17	1460 S LA CIENEGA BLVD	LOS ANGELES	90035	6/1/2019
FA0032584	DEPICT	1460 N NAUD ST	LOS ANGELES	90012	6/1/2019
FA0039843	CHIPOTLE MEXICAN GRILL #1310	1460 VINE ST	LOS ANGELES	90028	6/1/2019
FA0022561	UNITED OIL #145	1465 N GLENDALE BLVD	LOS ANGELES	90026	6/1/2019
FA0031642	UNITED OIL #188	1467 W SUNSET BLVD 2	LOS ANGELES	90026	6/1/2019
FA0004007	POLY-LUX INC	1470 SPENCE ST	LOS ANGELES	90023	6/1/2019
FA0000155	GOLD COAST TIRE COMPANY	1471 W MARTIN LUTHER KING JR BLVD	LOS ANGELES	90062	6/1/2019
FA0002050	CITY OF LA - PW - STREET SERVICES	1479 S STONER AVE	LOS ANGELES	90025	6/1/2019
FA0023944	VERIZON WIRELESS: VERNON	1480 S LONG BEACH AVE	LOS ANGELES	90021	6/1/2019
FA0016764	TED'S AUTO PARTS	1486 W MARTIN LUTHER KING JR BLVD	LOS ANGELES	90062	6/1/2019
FA0025221	LORENA FUEL	1492 S LORENA ST	LOS ANGELES	90023	6/1/2019
FA0030219	T AND C AUTO CENTER INC	150 S BIMINI PL UN B	LOS ANGELES	90004	6/1/2019
FA0011905	COLOR GRAPHICS INC	150 N MYERS ST	LOS ANGELES	90033	6/1/2019
FA0031210	WESTERN AVENUE AUTO BODY	150 S WESTERN AVE	LOS ANGELES	90004	6/1/2019
FA0028083	BROWN & SONS AUTOMOTIVE	1500 W ADAMS BLVD	LOS ANGELES	90007	6/1/2019
FA0039474	VERIZON WIRELESS: IRVINGTON	1500 N AVENUE 53	LOS ANGELES	90042	6/1/2019
FA0024704	KECK HOSPITAL OF USC	1500 N SAN PABLO ST	LOS ANGELES	90033	6/1/2019
FA0036047	LAUSD - WEST ADAMS HIGH SCHOOL	1500 W WASHINGTON BLVD	LOS ANGELES	90291	6/1/2019
FA0041046	KIEWIT UPPER STONE CANYON	15000 1/2 MULHOLLAND DR	LOS ANGELES	90077	6/1/2019
FA0009585	LA DWP - STONE CANYON CHLORINATION	15000 1/2 W MULHOLLAND DR	LOS ANGELES	90024	6/1/2019
FA0041029	ROSS SNYDER POOL	1501 E 41ST ST	LOS ANGELES	90011	6/1/2019
FA0039821	Arnie's Supply Service	1501 N Ditman Ave	Los Angeles	90063	6/1/2019
FA0034120	CITY OF LA - CONVENTION CENTER	1501 S FIGUEROA ST	LOS ANGELES	90015	6/1/2019
FA0018168	ROBERTSON CLEANERS	1501 S ROBERTSON BLVD	LOS ANGELES	90035	6/1/2019

FACILITY ID	FACILITY NAME	SITE ADDRESS	CITY	ZIP	LAST RUN DATE
FA0032534	ONNI 800 WILSHIRE BLDG	800 WILSHIRE BLVD	LOS ANGELES	90017	6/1/2019
FA0040472	TRADER JOE'S #192	8000 W SUNSET BLVD	LOS ANGELES	90046	6/1/2019
FA0023026	WEINGARTEN REALTY	8000 W SUNSET BLVD	LOS ANGELES	90046	6/1/2019
FA0039488	QANTAS AIRWAYS	8000 WORLD WAY W	LOS ANGELES	90045	6/1/2019
FA0032187	JOHN'S AUTO REPAIR	801 E 6TH ST	LOS ANGELES	90021	6/1/2019
FA0017322	4G'S AUTO REPAIR	801 N AVENUE 50	LOS ANGELES	90042	6/1/2019
FA0017008	LA DWP - DISTRIBUTION STATION - 75	801 S BEACON AVE	LOS ANGELES	90017	6/1/2019
FA0037298	AT&T MOBILITY - DEVON STORAGE, TEMP	801 E COMMERCIAL ST	LOS ANGELES	90012	6/1/2019
FA0034289	BAGUETTE WORLD	801 S FLOWER ST SU 305	LOS ANGELES	90017	6/1/2019
FA0025379	VERIZON WIRELESS - DESILU	801 N GOWER ST	LOS ANGELES	90038	6/1/2019
FA0011827	SKY COMMUNITY ASSOCIATION	801 S GRAND AVE	LOS ANGELES	90017	6/1/2019
FA0024806	YS 76 AUTOCARE	801 S HOOVER ST	LOS ANGELES	90005	6/1/2019
FA0041076	DTLA	801 E Washington Blvd	Los Angeles	90021	6/1/2019
FA0026195	WESTERN 76 INC	801 S WESTERN AVE	LOS ANGELES	90005	6/1/2019
FA0027554	STATE BRAKE & WHEEL	8015 S CENTRAL AVE	LOS ANGELES	90001	6/1/2019
FA0033652	MAJESTIC CAR WASH	8017 W 3RD ST	LOS ANGELES	90048	6/1/2019
FA0039238	THE BUMPER SHOP	802 E FLORENCE AVE	LOS ANGELES	90001	6/1/2019
FA0000441	ACI POLYURETHANES INC	802 E GAGE AVE	LOS ANGELES	90001	6/1/2019
FA0003856	LAFD - FIRE STATION 97	8021 W MULHOLLAND DR	LOS ANGELES	90046	6/1/2019
FA0035955	T-MOBILE SITE LA93648A	8039 S VERMONT AVE	LOS ANGELES	90044	6/1/2019
FA0035121	SHERWIN WILLIAMS #1550	805 N HIGHLAND AVE	LOS ANGELES	90038	6/1/2019
FA0039219	JACK IN THE BOX #0228	805 W MANCHESTER AVE	LOS ANGELES	90044	6/1/2019
FA0028995	DOUGLAS AUTO REPAIR	806 E MANCHESTER AVE	LOS ANGELES	90001	6/1/2019
FA0040025	VERIZON WIRELESS: 80th ST	8065 EMERSON AVE	LOS ANGELES	90045	6/1/2019
FA0001770	AT&T CALIFORNIA - H5110	8075 W MELROSE AVE	LOS ANGELES	90046	6/1/2019
FA0017081	LA DWP - DISTRIBUTION STATION - 115	8079 W MULHOLLAND DR	LOS ANGELES	90046	6/1/2019
FA0020220	MIKE'S RADIATOR	809 W FLORENCE AVE	LOS ANGELES	90044	6/1/2019
FA0033378	GARNER ENGINEERING INC	810 W 125TH ST	LOS ANGELES	90044	6/1/2019
FA0001757	R VALUE WEST & LANE LABORATORIES	810 E 18TH ST	LOS ANGELES	90021	6/1/2019
FA0027643	N.T. AUTO REPAIR	810 E 1ST ST	LOS ANGELES	90012	6/1/2019
FA0039613	HAROLD E & LILLIAN M MOULTON ORGANIC CHEMISTRY WING (OCW) - UPC	810 DOWNEY WY	LOS ANGELES	90089	6/1/2019
FA0009679	CHEVRON - CHEVRON SS# 1809/95008	8101 W SUNSET BLVD	LOS ANGELES	90046	6/1/2019
FA0023877	VERIZON WIRELESS: MANCHESTER	8106 S FIGUEROA ST	LOS ANGELES	90003	6/1/2019
FA0000729	DOWNTOWN CAR WASH	811 W OLYMPIC BLVD	LOS ANGELES	90015	6/1/2019
FA0024602	WESTERN AUTO COLLISION	811 N WESTERN AVE	LOS ANGELES	90029	6/1/2019
FA0037309	AT&T MOBILITY - 811 WILSHIRE	811 WILSHIRE BLVD	LOS ANGELES	90071	6/1/2019
FA0031173	PLAYA VISTA SHELL	8126 S LINCOLN BLVD	LOS ANGELES	90045	6/1/2019
FA0035823	FAST AUTO SHOP	813 S LORENA ST	LOS ANGELES	90023	6/1/2019
FA0015833	GARY'S PIT STOP	8131 S LINCOLN BLVD	LOS ANGELES	90045	6/1/2019
FA0039075	SMART & FINAL #337	8137 S VERMONT ST	LOS ANGELES	90044	6/1/2019
FA0028157	ALLENCO ENERGY INC	814 W 23RD ST	LOS ANGELES	90007	6/1/2019
FA0033356	USC - SAFETY OFFICE	814 W 36TH PL RM 101	LOS ANGELES	90089	6/1/2019
FA0040541	USC CENTER FOR ELECTRON MICROSCOPY & MICRO	814 W BLOOM Walk	LOS ANGELES	90089	6/1/2019
FA0002746	SOUTHERN CALIFORNIA GAS CO	8141 S GULANA AVE	LOS ANGELES	90293	6/1/2019
FA0009481	LA DWP - SKYLINE PUMP STATION	8146 W SKYLINE DR	LOS ANGELES	90046	6/1/2019
FA0005587	LEE'S AUTOMOTIVE REPAIR	815 S CROCKER ST	LOS ANGELES	90021	6/1/2019

FACILITY ID	FACILITY NAME	SITE ADDRESS	CITY	ZIP	LAST RUN DATE
FA0040832	VERIZON WIRELESS: HILGARD	815 1/2 HILGARD AVE	LOS ANGELES	90077	6/1/2019
FA0041163	McDONALD'S # 10600	8152 W SUNSET BLVD	LOS ANGELES	90046	6/1/2019
FA0011363	SLOANS CLEANERS	8166 W 3RD ST	LOS ANGELES	90048	6/1/2019
FA0024779	SHARON CARE CENTER	8167 W 3RD ST	LOS ANGELES	90048	6/1/2019
FA0033543	LEVEL 3 COMMUNICATIONS, INC.	818 W 7TH ST FL 11	LOS ANGELES	90017	6/1/2019
FA0035574	XO COMMUNICATIONS	818 W 7TH ST # 320	LOS ANGELES	90017	6/1/2019
FA0038760	7-ELEVEN #34733	818 W 7TH ST	LOS ANGELES	90017	6/1/2019
FA0012287	LAUSD - FRANKLIN HIGH SCHOOL	820 N AVENUE 54	LOS ANGELES	90042	6/1/2019
FA0033814	SUNSET LAUNDRACLEAN	8201 W MELROSE AVE	LOS ANGELES	90046	6/1/2019
FA0018172	ABSOLUTE HERBAL PAIN SOLUTIONS	824 E 17TH ST	LOS ANGELES	90021	6/1/2019
FA0039968	LAUSD - AUGUSTUS HAWKINS HIGH SCHOOL	825 W 60TH ST	LOS ANGELES	90044	6/1/2019
FA0039610	AHMANSON CENTER OF BIOLOGICAL RESEARCH (ACB) - UPC	825 BLOOM WK	LOS ANGELES	90089	6/1/2019
FA0030257	NAPA AUTO PARTS	825 E WASHINGTON BLVD	LOS ANGELES	90021	6/1/2019
FA0025525	PARAMOUNT CLEANERS	8251 W 3RD ST	LOS ANGELES	90048	6/1/2019
FA0028380	ALPHACAST FOUNDRY	826 S SANTA FE AVE	LOS ANGELES	90021	6/1/2019
FA0035122	MONKEY'S SHOP	828 N VIRGIL AVE # D	LOS ANGELES	90029	6/1/2019
FA0038046	JACK IN THE BOX #3153	830 N VERMONT	LOS ANGELES	90029	6/1/2019
FA0028093	PLAYA VISTA 76	8300 S LINCOLN BLVD	LOS ANGELES	90045	6/1/2019
FA0021580	WOODWORKING BY DEGREE, INC	831 E 61ST ST	LOS ANGELES	90001	6/1/2019
FA0026028	LAKEWOOD MANOR NORTH	831 S LAKE ST	LOS ANGELES	90057	6/1/2019
FA0031697	CITY OF LA - DEPT REC & PARKS	835 W ACADEMY RD	LOS ANGELES	90012	6/1/2019
FA0039452	USC - JOHN STAUFFER HALL OF SCIENCE	835 BLOOM WK	LOS ANGELES	90089	6/1/2019
FA0025297	VERIZON WIRELESS: HOPE	835 W WILSHIRE BLVD	LOS ANGELES	90017	6/1/2019
FA0038201	D'AJELIN JOAILLIERS	836 N BROADWAY	LOS ANGELES	90012	6/1/2019
FA0016000	USC-DONALD P. & KATHERINE B. LOKER HYDROCARBON INSTITUTE (UPC)	837 BLOOM WK	LOS ANGELES	90089	6/1/2019
FA0019327	MANCHESTER MANOR CONVALESCENT	837 W MANCHESTER AVE	LOS ANGELES	90044	6/1/2019
FA0041277	HOLLYWOOD VAULTS	838 SEWARD ST	LOS ANGELES	90038	6/1/2019
FA0039453	USC- LAIRD J. STABLER MEMORIAL HALL	840 DOWNEY WY	LOS ANGELES	90089	6/1/2019
FA0023970	WASTE TRANSFER & RECYCLING	840 S MISSION RD	LOS ANGELES	90023	6/1/2019
FA0030781	HOLLYWOOD STAR SMOG CHECK	840 N WESTERN AVE	LOS ANGELES	90029	6/1/2019
FA0016447	LA DWP - RECEIVING STATION - N	8401 S ISIS AVE	LOS ANGELES	90045	6/1/2019
FA0039866	CHIPOTLE MEXICAN GRILL #2461	8420 BEVERLY BLVD	LOS ANGELES	90048	6/1/2019
FA0025687	JUST TIRES #8623	8425 W BEVERLY BLVD	LOS ANGELES	90048	6/1/2019
FA0021914	FM BATTERIES	8425 S BROADWAY ST	LOS ANGELES	90003	6/1/2019
FA0007255	CVS PHARMACY #9643	8425 N LAUREL CANYON BLVD	LOS ANGELES	91352	6/1/2019
FA0039380	LOPEZ TIRE SERVICE & MUFFLER AUTO REPAIR	8429 S FIGUEROA ST UN A	LOS ANGELES	90003	6/1/2019
FA0034245	FC TRANSMISSION	8429 S FIGUEROA ST	LOS ANGELES	90044	6/1/2019
FA0023606	FUNK BROTHERS AUTO REPAIR	843 N LA BREA AVE	LOS ANGELES	90038	6/1/2019
FA0007313	ROWENA'S QUALITY CLEANERS	8430 S LINCOLN BLVD	LOS ANGELES	90045	6/1/2019
FA0002914	ELI'S INDEPENDENT BMW AUTOBODY	8435 W 3RD ST	LOS ANGELES	90048	6/1/2019
FA0025211	BRISTOL FARMS #2304	8448 LINCOLN BLVD	LOS ANGELES	90045	6/1/2019
FA0000750	BURLINGTON CONVALESCENT HOSPITAL	845 S BURLINGTON AVE	LOS ANGELES	90057	6/1/2019
FA0040003	SMART & FINAL #484	845 S FIGUEROA St # 100	Los Angeles	90017	6/1/2019
FA0026253	PARK LANE CLEANERS	8455 S VERMONT AVE	LOS ANGELES	90044	6/1/2019
FA0014830	RED STUDIOS HOLLYWOOD	846 N CAHUENGA BLVD	LOS ANGELES	90038	6/1/2019

FACILITY ID	FACILITY NAME	SITE ADDRESS	CITY	ZIP	LAST RUN DATE
FA0040878	McDONALD'S #3372	13770 VAN NUYS BLVD	PACOIMA	91331	6/1/2019
FA0022849	EAGLE PETRO INC	13812 VAN NUYS BLVD	PACOIMA	91331	6/1/2019
FA0038245	EAGLE AUTOMOTIVE CENTER	13812 VAN NUYS BLVD # 1	PACOIMA	91331	6/1/2019
FA0032647	JOE'S AUTO REPAIR BODY & PAINT INC	13823 VAN NUYS BLVD	PACOIMA	91331	6/1/2019
FA0040885	MCDONALD'S #486	14024 OSBORNE ST	PACOIMA	91331	6/1/2019
FA0026132	TESORO (USA) 63149	8600 WOODMAN AVE	PACOIMA	91331	6/1/2019
FA0038052	JACK IN THE BOX #0321	9018 WOODMAN AVE	PACOIMA	91331	6/1/2019
FA0025178	FOOD 4 LESS #309	9635 LAUREL CANYON BLVD	PACOIMA	91331	6/1/2019
FA0032454	AUTOZONE # 5352	9700 WOODMAN AVE	PACOIMA	91331	6/1/2019
FA0013498	TARGET STORE T0183	9725 N LAUREL CANYON BLVD	PACOIMA	91331	6/1/2019
FA0039930	EL POLLO LOCO #5994	9800 LAUREL CANYON BLVD	PACOIMA	91331	6/1/2019
FA0038427	SUPERIOR GROCERS #111	9801 LAUREL CANYON BLVD	PACOIMA	91331	6/1/2019
FA0039169	SAVON AUTO PARTS & SALVAGE	9833 SAN FERNANDO RD	PACOIMA	91331	6/1/2019
FA0037845	PRESTIGE AUTO PARTS & SALVAGE INC	9835 SAN FERNANDO RD	PACOIMA	91331	6/1/2019
FA0033748	ACCESS STEEL FABRICATING INC	9900 N SAN FERNANDO RD	PACOIMA	91331	6/1/2019
FA0012524	LAUSD - PACOIMA MIDDLE SCHOOL	9919 LAUREL CANYON BLVD	PACOIMA	91331	6/1/2019
FA0032007	ANNEX AUTOMOTIVE COLORS	9927 SAN FERNANDO RD	PACOIMA	91331	6/1/2019
FA0033490	TRANS AUTO CARE	9931 SAN FERNANDO RD UN 4	PACOIMA	91331	6/1/2019
FA0037826	KEM BATTERY - SHALOM COMPANY	9931 SAN FERNANDO RD	PACOIMA	91331	6/1/2019
FA0032426	ROSCOE PETROLEUM	13605 ROSCOE BLVD	PANORAMA CITY	91402	6/1/2019
FA0041215	7-ELEVEN #36696	13606 ROSCOE BLVD	PANORAMA CITY	91402	6/1/2019
FA0005194	KAISER PERMANENTE HOSPITAL	13652 CANTARA ST	PANORAMA CITY	91402	6/1/2019
FA0024023	UNITED OIL #152	13737 W ROSCOE BLVD	PANORAMA CITY	91402	6/1/2019
FA0037209	AT&T MOBILITY - C463/PANORAMA CITY	13967 1/2 ROSCOE BLVD	PANORAMA CITY	91402	6/1/2019
FA0038244	MISSION FOODS	14200 ARMINTA ST	PANORAMA CITY	91402	6/1/2019
FA0038538	CARL'S JR #7355	14344 ROSCOE BLVD	PANORAMA CITY	91404	6/1/2019
FA0039905	EL POLLO LOCO #5323	14429 ROSCOE BLVD	PANORAMA CITY	91402	6/1/2019
FA0032722	A & E AUTO BODY	14444 LANARK ST	PANORAMA CITY	91402	6/1/2019
FA0022255	MIKE'S AUTO REPAIR	14444 LANARK ST UN A	PANORAMA CITY	91402	6/1/2019
FA0007828	F1 FUELS INC	14525 NORDHOFF ST	PANORAMA CITY	91402	6/1/2019
FA0038496	WAL-MART #5605	14530 NORDOFF ST	PANORAMA CITY	91402	6/1/2019
FA0033747	O'REILLY AUTO PARTS #2925	14550 NORDHOFF ST	PANORAMA CITY	91402	6/1/2019
FA0038505	EL SUPER #2	14620 PARTHENIA ST	PANORAMA CITY	91402	6/1/2019
FA0039363	LAFD - FIRE STATION 7	14630 PLUMMER ST	PANORAMA CITY	91402	6/1/2019
FA0017883	LA DWP - DISTRIBUTION STATION - 133	14640 W NORDHOFF ST	PANORAMA CITY	91402	6/1/2019
FA0026868	ROTHLISBERGER MFG INC	14718 ARMINTA	PANORAMA CITY	91402	6/1/2019
FA0029721	MISSION COMMUNITY HOSPITAL	14850 W ROSCOE BLVD	PANORAMA CITY	91402	6/1/2019
FA0008692	PANORAMA MEADOWS	14857 ROSCOE BLVD	PANORAMA CITY	91402	6/1/2019
FA0040018	VISTA MIDDLE SCHOOL	15040 ROSCOE BLVD	PANORAMA CITY	91402	6/1/2019
FA0032545	ROSCOE AUTO CENTER, INC.	15217 ROSCOE BLVD	PANORAMA CITY	91402	6/1/2019
FA0022742	CLAUDES SERVICE CENTER	15326 ROSCOE BLVD # A	PANORAMA CITY	91402	6/1/2019
FA0019516	SWISS CLEANERS	15333 W ROSCOE BLVD	PANORAMA CITY	91402	6/1/2019
FA0040872	EL SUPER #47	315 SAN FERNANDO MISSION BLVD	PANORAMA CITY	91340	6/1/2019
FA0034263	FERGUSON ENTERPRISES 0601	7651 WOODMAN AVE	PANORAMA CITY	91402	6/1/2019
FA0036625	NORTH VALLEY AUTO BODY	7670 WOODMAN AVE # 4	PANORAMA CITY	91402	6/1/2019
FA0036627	JAVIER AUTO SERVICE	7670 WOODMAN AVE # 5	PANORAMA CITY	91402	6/1/2019
FA0009974	B & F TRANSMISSION	7855 1/2 N VAN NUYS BLVD	PANORAMA CITY	91402	6/1/2019

FACILITY ID	FACILITY NAME	SITE ADDRESS	CITY	ZIP	LAST RUN DATE
FA0032397	7-ELEVEN #33610	7858 VAN NUYS BLVD	PANORAMA CITY	91402	6/1/2019
FA0036327	TRAFFIC VALLEY DIVISION - LAPD	7870 NOLLAN PL	PANORAMA CITY	91402	6/1/2019
FA0035573	HOME DEPOT #6644	7870 E VAN NUYS BLVD	PANORAMA CITY	91402	6/1/2019
FA0040425	U-Haul Moving & Storage of Panorama City	7885 NELSON RD UNIT B	PANORAMA CITY	91402	6/1/2019
FA0039864	CHIPOTLE MEXICAN GRILL #2361	7940 VAN NUYS BLVD # 2A	PANORAMA CITY	91402	6/1/2019
FA0026842	HART MOTORS	7957 N VAN NUYS BLVD	PANORAMA CITY	91402	6/1/2019
FA0021765	LAUSD - PANORAMA HIGH SCHOOL	8015 VAN NUYS BLVD	PANORAMA CITY	91402	6/1/2019
FA0031176	TESORO/ARCO 42112	8050 VAN NUYS BLVD	PANORAMA CITY	91402	6/1/2019
FA0025637	JUST TIRES #8625	8100 N VAN NUYS BLVD	PANORAMA CITY	91402	6/1/2019
FA0036686	AT&T MOBILITY-VOLUNTEER CENTER	8134 VAN NUYS BLVD	PANORAMA CITY	91402	6/1/2019
FA0040039	VERIZON WIRELESS: HEISENBERG	8202 SEPULVEDA BLVD	PANORAMA CITY	91402	6/1/2019
FA0040570	ENTERPRISE TRUCK RENTAL 32LG	8230 SEPULVEDA BLVD STE B	PANORAMA CITY	91402	6/1/2019
FA0039797	7-Eleven 34341	8243 Sepulveda Blvd	Panorama City	91402	6/1/2019
FA0024105	MERIT CLEANERS	8249 WOODMAN AVE	PANORAMA CITY	91402	6/1/2019
FA0009241	WORLD OIL - #45	8250 N SEPULVEDA BLVD	PANORAMA CITY	91402	6/1/2019
FA0028484	TUXTLA AUTO SERVICE	8315 VENTURA CANYON AVE	PANORAMA CITY	91402	6/1/2019
FA0040766	VERIZON WIRELESS: MONK	8323 1/2 WOODMAN AVE	Panorama City	91402	6/1/2019
FA0041229	Carls Jr 7490	8323 Woodman Ave	Panorama City	91402	6/1/2019
FA0030190	WAL-MART #2568	8333 VAN NUYS BLVD	PANORAMA CITY	91402	6/1/2019
FA0038577	DOLLAR TREE #03004	8418 VAN NUYS BLVD	PANORAMA CITY	91402	6/1/2019
FA0028347	PEP BOYS #879	8521 VAN NUYS BLVD	PANORAMA CITY	91402	6/1/2019
FA0025174	FOOD 4 LESS #314	8530 N TOBIAS AVE	PANORAMA CITY	91402	6/1/2019
FA0039424	WESTERN DENTAL	8600 VAN NUYS BLVD	PANORAMA CITY	91402	6/1/2019
FA0041168	SEPULVEDA POOL	8737 Kester Ave	Panorama City	91402	6/1/2019
FA0025243	VERIZON WIRELESS/ARLETA	8967 WOODMAN AVE	PANORAMA CITY	91331	6/1/2019
FA0029261	GASPER'S AUTO REPAIR	9450 VAN NUYS BLVD # 6-7	PANORAMA CITY	91402	6/1/2019
FA0009986	DUTCH MASTER AUTO REPAIR	9450 VAN NUYS BLVD SU 910	PANORAMA CITY	91402	6/1/2019
FA0032679	AMERICAN TRANSMISSION	9450 N VAN NUYS BLVD UNIT 1	PANORAMA CITY	91402	6/1/2019
FA0002137	PANORAMA GARDENS NURSING & REHABILITATION	9541 VAN NUYS BLVD	PANORAMA CITY	91402	6/1/2019
FA0040035	VERIZON WIRELESS: GODEL	9612 VAN NUYS BLVD	PANORAMA CITY	91402	6/1/2019
FA0003666	CITY OF LA - HYPERION TREATMENT	12000 VISTA DEL MAR BLVD	PLAYA DEL REY	90293	6/1/2019
FA0037797	AT&T MOBILITY-HYPERION TREATMENT PL	12000 VISTA DEL MAR ATT-M	PLAYA DEL REY	90293	6/1/2019
FA0000784	LA DWP - SCATTERGOOD GENERATING STATION	12700 S VISTA DEL MAR # 8	PLAYA DEL REY	90293	6/1/2019
FA0028252	CIRCLE K #2211323 HASSAN RABIEE HAS	449 W MANCHESTER AVE	PLAYA DEL REY	90293	6/1/2019
FA0040069	VERIZON WIRELESS: VISTA DEL MAR	7352 VISTA DEL MAR	PLAYA DEL REY	90293	6/1/2019
FA0034033	CITY OF LA - HYPERION S.A.F.E CENTER	7660 W IMPERIAL HWY # B	PLAYA DEL REY	90293	6/1/2019
FA0021058	LA DWP - DISTRIBUTING STATION - 137	7810 W TALBERT ST	PLAYA DEL REY	90293	6/1/2019
FA0007553	ARCO#83615	8007 W MANCHESTER AVE	PLAYA DEL REY	90293	6/1/2019
FA0025679	VERIZON WIRELESS	8055 W MANCHESTER AVE	PLAYA DEL REY	90293	6/1/2019
FA0037776	AT&T MOBILITY-PLAYA DEL REY	8055 W MANCHESTER AVE ATT-M	PLAYA DEL REY	90293	6/1/2019
FA0027287	PLAYA WEST AUTOMOTIVE	8145 W MANCHESTER AVE	PLAYA DEL REY	90293	6/1/2019
FA0002788	LA COUNTY - DEPT OF BEACHES AND HAR	8255 S VISTA DEL MAR	PLAYA DEL REY	90293	6/1/2019
FA0020802	JET PETS INCORPORATED	9111 S FALMOUTH AVE	PLAYA DEL REY	90293	6/1/2019
FA0040023	YOUTUBE SPACE LA	12422 BLUFF CREEK DR	PLAYA VISTA	90094	6/1/2019
FA0036332	PLAYA CAPITAL COMPANY, LLC B21 RTU	12475 BLUFF CREEK DR	PLAYA VISTA	90094	6/1/2019
FA0039294	WHOLE FOODS #69	12746 JEFFERSON BLVD STE 1100	PLAYA VISTA	90094	6/1/2019

FACILITY ID	FACILITY NAME	SITE ADDRESS	CITY	ZIP	LAST RUN DATE
FA0027398	THRIFTY CLEAN	1449 S LA CIENEGA BLVD	LOS ANGELES	90035	6/1/2019
FA0013434	DEPARTMENT OF TOXIC SUBSTANCES CONT	1449 W TEMPLE ST	LOS ANGELES	90026	6/1/2019
FA0021820	TRIPLE A DIESEL REPAIR	1450 3/4 E ADAMS BLVD	LOS ANGELES	90011	6/1/2019
FA0035207	KEY ENVIRONMENTAL SERVICES	1450 S BURLINGTON AVE	LOS ANGELES	90006	6/1/2019
FA0003134	DEXOL INDUSTRIES	1450 W 228TH ST	TORRANCE	90501	6/1/2019
FA0011258	FIVE STAR MOLDING CORPORATION	1450 W 228TH ST SU 12/13	TORRANCE	90501	6/1/2019
FA0011255	RUBBERCRAFT OF CALIFORNIA LTD	1450 W 228TH ST SU 14	TORRANCE	90501	6/1/2019
FA0011254	A & V ENGINEERING	1450 W 228TH ST SU 21	TORRANCE	90501	6/1/2019
FA0017663	AARONSEN REFINISHING COMPANY	1450 W 228TH ST SU 23	TORRANCE	90501	6/1/2019
FA0003214	HARBOR CITY HONDA	1450 W PACIFIC COAST HWY	WILMINGTON	90744	6/1/2019
FA0025857	IMT CAPITAL	14500 SHERMAN CIR	VAN NUYS	91405	6/1/2019
FA0005809	LAUSD - DYER STREET SCHOOL	14500 W DYER ST	SYLMAR	91342	6/1/2019
FA0002043	CITY OF LA - PW - STREET SERVICES	1451 E 6TH ST # 8/24	LOS ANGELES	90021	6/1/2019
FA0035682	SWANER HARDWOOD CO., INC	1451 MIRASOL ST	LOS ANGELES	90023	6/1/2019
FA0022294	CUSTOM SERVICES CO	14516 W ARMINTA ST	PANORAMA CITY	91402	6/1/2019
FA0024340	PANORAMA PET HOSPITAL	14519 ARMINTA ST	PANORAMA CITY	91402	6/1/2019
FA0034810	G & R AUTO COLLISION	14520 DELANO ST # B	VAN NUYS	91411	6/1/2019
FA0036838	LAINER INVESTMENTS	14520 FRIAR ST	VAN NUYS	91401	6/1/2019
FA0028059	BUDGET CLEANERS	14522 VANOWEN ST	VAN NUYS	91405	6/1/2019
FA0031479	NEW ARLETA JAPANESE AUTO	14524 KESWICK ST # B	VAN NUYS	91405	6/1/2019
FA0023726	FAST AUTO SERVICE	14524 KESWICK ST # B-1	VAN NUYS	91405	6/1/2019
FA0031080	ROUTE TRANSMISSION	14524 KESWICK ST # C	VAN NUYS	91405	6/1/2019
FA0034626	NU'S AUTO REPAIR	14524 KESWICK ST # E	VAN NUYS	91405	6/1/2019
FA0037333	AT&T MOBILITY - VAN NUYS & KESWICK	14524 KESWICK ST # K	VAN NUYS	91405	6/1/2019
FA0031476	GERMAN CAR SERVICE	14524 KESWICK ST UN D	VAN NUYS	91405	6/1/2019
FA0031079	ROJO AUTO BODY	14524 KESWICK ST UN L	VAN NUYS	91405	6/1/2019
FA0007829	MISSION RADIATOR SERVICE	14525 1/2 W NORDHOFF ST	PANORAMA CITY	91402	6/1/2019
FA0004336	TRIO ENGINEERING CO	14525 W ARMINTA ST	PANORAMA CITY	91402	6/1/2019
FA0002033	NAPA AUTO PARTS	14525 W DELANO ST	LOS ANGELES	91401	6/1/2019
FA0013506	GOODYEAR AUTO CENTER	14525 W ROSCOE BLVD	PANORAMA CITY	91402	6/1/2019
FA0037288	AT&T MOBILITY - EAGLE VISTA & COLO	1453 COLORADO BLVD	LOS ANGELES	90041	6/1/2019
FA0006911	BERNARD/SADIE REZNICK	14530 W KESWICK ST	VAN NUYS	91405	6/1/2019
FA0020532	AVM AUTO BODY	14533 KESWICK ST UN 7	VAN NUYS	91405	6/1/2019
FA0033482	UNIVERSAL 1 AUTO BODY	14533 KESWICK ST UN 8	VAN NUYS	91405	6/1/2019
FA0020331	L.A. AUTO BODY	14533 W KESWICK ST	VAN NUYS	91405	6/1/2019
FA0003248	OCCIDENTAL COATING CO	14533 W KESWICK ST	VAN NUYS	91405	6/1/2019
FA0034700	FERNANDO AUTO BODY	14533 W KESWICK ST UN 9	VAN NUYS	91405	6/1/2019
FA0030979	STAR CLEANERS	14534 W NORDHOFF ST	PANORAMA CITY	91402	6/1/2019
FA0030979	STAR CLEANERS	14534 W NORDHOFF ST	PANORAMA CITY	91402	6/1/2019
FA0004337	VEACH DEVELOPMENT CO	14535 W ARMINTA ST	PANORAMA CITY	91402	6/1/2019
FA0025334	PTI TECHNOLOGIES IINC	14535 W BESSEMER ST	VAN NUYS	91411	6/1/2019
FA0019244	H & H MOTORS, INC	14535 W CALVERT ST	VAN NUYS	91411	6/1/2019
FA0032811	VALENTIN MACHINE SHOP	14535 W KESWICK ST UN 9	VAN NUYS	91405	6/1/2019
FA0003280	PRIDE AUTOMOBILE BODY REPAIR	14535 W MAGNOLIA BLVD	SHERMAN OAKS	91403	6/1/2019
FA0020279	ONE HOUR PHOTO CENTER	14535 W VENTURA BLVD	SHERMAN OAKS	91403	6/1/2019
FA0017515	LUXURY AUTO CENTER	14536 W DELANO ST	VAN NUYS	91411	6/1/2019

FACILITY ID	FACILITY NAME	SITE ADDRESS	CITY	ZIP	LAST RUN DATE
FA0005725	LOUISE BODY SHOP	14536 W DELANO ST SU 2	VAN NUYS	91411	6/1/2019
FA0027234	ROYAL COACH CRAFT	14537 DELANO ST	VAN NUYS	91411	6/1/2019
FA0009394	GREEN ARROW /C	14537 W SHERMAN WY	VAN NUYS	91405	6/1/2019
FA0033795	PACIFIC WEST POOL & SPA SERVICE	14539 W BLYTHE ST UN 2	PANORAMA CITY	91402	6/1/2019
FA0033795	PACIFIC WEST POOL & SPA SERVICE	14539 W BLYTHE ST UN 2	PANORAMA CITY	91402	6/1/2019
FA0002143	AQUA LEATHER INC	1454 S CALADA ST	LOS ANGELES	90023	6/1/2019
FA0015577	SUN WEST AUTO BODY	14540 ERWIN ST	VAN NUYS	91411	6/1/2019
FA0028270	YOUNG'S AUTOMOTIVE	14540 VAN NUYS BLVD	PANORAMA CITY	91402	6/1/2019
FA0021293	KENNEDY'S INDEPENDENT	14540 W CALVERT ST	LOS ANGELES	91405	6/1/2019
FA0018686	FUJI MOTOR	14540 W DELANO ST	VAN NUYS	91411	6/1/2019
FA0030767	UNITED RENTALS, INC.	14540 W OXNARD ST	VAN NUYS	91411	6/1/2019
FA0029160	JOSEF COLLISION CENTER	14541 W VANOWEN ST	VAN NUYS	91405	6/1/2019
FA0005094	ACADEMY AUTOMOTIVE	14544 W CALVERT ST	VAN NUYS	91411	6/1/2019
FA0017623	ACADEMY AUTO BODY	14544 W CALVERT ST UN 3	VAN NUYS	91411	6/1/2019
FA0028055	PRECISION PRINTING & DESIGN	14544 W KESWICK ST	VAN NUYS	91405	6/1/2019
FA0001015	JAMICO	14545 W KESWICK ST SU D	VAN NUYS	91405	6/1/2019
FA0014240	M AND M AUTO ARTS INC	14546 W KESWICK ST	VAN NUYS	91405	6/1/2019
FA0018828	AUTO HEAVEN DISMANTLING	14546 W RAYMER ST	LOS ANGELES	91406	6/1/2019
FA0009709	D & B MAINTENANCE SERV INC	14548 W SYLVAN ST	VAN NUYS	91411	6/1/2019
FA0010159	THOMAS R MEYER	1455 W VENICE BLVD	LOS ANGELES	90006	6/1/2019
FA0021442	ASIAN MOTORS	14550 W SYLVAN ST	VAN NUYS	91411	6/1/2019
FA0019426	CENTURY BATTERY CO	14551 W ERWIN ST	VAN NUYS	91411	6/1/2019
FA0005860	VAN NUYS SHEET METAL	14552 W ERWIN ST	VAN NUYS	91411	6/1/2019
FA0006290	COOKE MEDIA GROUP INC	14552 W FRIAR ST	VAN NUYS	91411	6/1/2019
FA0022997	AT&T - PANORAMA CITY ES LAB (CAK618	14555 W TITUS ST	PANORAMA CITY	91402	6/1/2019
FA0014193	ECONOMY AUTO GLASS	14557 W CALVERT ST	VAN NUYS	91411	6/1/2019
FA0019542	GNB INC.	14559 W ERWIN ST	VAN NUYS	91411	6/1/2019
FA0001506	GOODWILL INDUSTRIES OF SOUTHERN CAL	14565 LANARK ST	PANORAMA CITY	91402	6/1/2019
FA0032740	AUTOZONE #5425	1457 W FLORENCE AVE	LOS ANGELES	90001	6/1/2019
FA0011281	ROTA MACHINE INC	1458 1/2 W 240TH ST	HARBOR CITY	90710	6/1/2019
FA0024180	BP TEXTILE	1458 S ESPERANZA ST	LOS ANGELES	90023	6/1/2019
FA0024180	BP TEXTILE	1458 S ESPERANZA ST	LOS ANGELES	90023	6/1/2019
FA0019702	ROTA MACHINE	1458 W 240TH ST	HARBOR CITY	90710	6/1/2019
FA0005866	C AND M GLASS CO	1459 S ESPERANZA ST	LOS ANGELES	90023	6/1/2019
FA0019701	LAVENDER INDUSTRIAL COMPANY	1459 S LORENA ST	LOS ANGELES	90023	6/1/2019
FA0020059	WESTHOLME DRY CLEANERS	1459 S WESTWOOD BLVD	LOS ANGELES	90024	6/1/2019
FA0025498	JULIO'S AUTO REPAIR & TIRES	1459 W WASHINGTON BLVD	LOS ANGELES	90007	6/1/2019
FA0006398	GOSPEL RECORDINGS INC	146 N GLENDALE BLVD	LOS ANGELES	90026	6/1/2019
FA0002338	THE RUSSO CO	1460 E 4TH ST	LOS ANGELES	90033	6/1/2019
FA0010622	GHAZAROS A PIRIAN	1460 E WASHINGTON BLVD	LOS ANGELES	90021	6/1/2019
FA0017569	HALLELUJAH SILK SCREEN PRINTING	1460 S CENTRAL AVE	LOS ANGELES	90021	6/1/2019
FA0014593	R & E PLATING CO	1460 S SPENCE ST	LOS ANGELES	90023	6/1/2019
FA0014593	R & E PLATING CO	1460 S SPENCE ST	LOS ANGELES	90023	6/1/2019
FA0014593	R & E PLATING CO	1460 S SPENCE ST	LOS ANGELES	90023	6/1/2019
FA0026492	JANTOM PRECISION INC	1460 W 240TH ST	HARBOR CITY	90710	6/1/2019
FA0023622	M-C FINISHING SUPPLIES	14601 W ARMINTA ST UN A	PANORAMA CITY	91402	6/1/2019

FACILITY ID	FACILITY NAME	SITE ADDRESS	CITY	ZIP	LAST RUN DATE
FA0003156	MOULDING & LINERS INC	8115 N CLYBOURN AVE SU 1	SUN VALLEY	91352	6/1/2019
FA0025260	NORMAN BENCH AD	8116 N DEERING AVE	CANOGA PARK	91304	6/1/2019
FA0001941	G A H H CORPORATION	8116 N LANKERSHIM BLVD	NORTH HOLLYWOOD	91605	6/1/2019
FA0005200	LAUSD - CAPISTRANO AVENUE ELEMENTAR	8118 N CAPISTRANO AVE	CANOGA PARK	91304	6/1/2019
FA0032197	PLASTOPAN INDUSTRIES, INC.	812 E 59TH ST	LOS ANGELES	90001	6/1/2019
FA0009833	FREDRICK R ROLLINS	812 E TRACTION AVE	LOS ANGELES	90013	6/1/2019
FA0004440	AMERICAN AUTO SUPPLY	812 N AVALON BLVD SU 812	WILMINGTON	90744	6/1/2019
FA0033743	SENG HENG JEWELRY	812 N BROADWAY UN 128	LOS ANGELES	90012	6/1/2019
FA0007724	WEST COAST AEROSPACE INC	812 W MIRAFLORES AVE	SAN PEDRO	90731	6/1/2019
FA0037733	SCMH INC	8120 DEERING AVE	CANOGA PARK	91304	6/1/2019
FA0039159	SO CAL MATERIAL HANDLING	8124 DEERING AVE	CANOGA PARK	91304	6/1/2019
FA0032554	A & J AUTO SHOP	8124 S SAN PEDRO ST UN A	LOS ANGELES	90003	6/1/2019
FA0033608	POWER HOUSE DIGITAL IMAGING	8126 W BEVERLY BLVD	LOS ANGELES	90048	6/1/2019
FA0011360	REGENCY JEWELRY CO	8129 W 3RD ST	LOS ANGELES	90048	6/1/2019
FA0023438	STANFORD COLD STORAGE	813 E 12TH ST	LOS ANGELES	90021	6/1/2019
FA0027918	JULIO'S AUTO PARTS & REPAIR	813 W CYPRESS AVE	LOS ANGELES	90065	6/1/2019
FA0012118	BINGO CASH & CARRY INC	8130 N SAN FERNANDO RD	SUN VALLEY	91352	6/1/2019
FA0011361	PARIS PHOTO LAB INC	8132 W 3RD ST	LOS ANGELES	90048	6/1/2019
FA0005154	PETE'S CANOGA BRAKE SERVICE	8133 N CANOGA AVE UN 2	CANOGA PARK	91304	6/1/2019
FA0002610	HEMBERGER-GRAPHICS	8133 N CLYBOURN AVE	SUN VALLEY	91352	6/1/2019
FA0031711	LIFTOW	8133 N REMMET AVE	CANOGA PARK	91304	6/1/2019
FA0007554	DEL REY CAMERA	8133 W MANCHESTER AVE	PLAYA DEL REY	90293	6/1/2019
FA0029509	A THRU Z CONSULTING	8134 N LANKERSHIM BLVD	NORTH HOLLYWOOD	91605	6/1/2019
FA0005426	DOUBLE J PACKAGING CO INC	8135 N CLYBOURN AVE	SUN VALLEY	91352	6/1/2019
FA0037556	T-MOBILE CELL SITE: SV00573A	8138 W FOOTHILL BLVD T-Mo SiteA	SUNLAND	91040	6/1/2019
FA0037735	UHC LA 29 LP	814 E 29TH ST	LOS ANGELES	90011	6/1/2019
FA0022253	SILVER LAB	814 N LA BREA AVE	LOS ANGELES	90038	6/1/2019
FA0014814	A.S.I. AUTO WRECKING	814 N MISSION RD	LOS ANGELES	90033	6/1/2019
FA0008777	SCHLOBOHM CO INC	814 W SAN FERNANDO RD	LOS ANGELES	90065	6/1/2019
FA0011995	PRC OF AMERICA	8140 N WEBB AVE	NORTH HOLLYWOOD	91605	6/1/2019
FA0032079	TIRES R-US	8140 S VERMONT AVE	LOS ANGELES	90044	6/1/2019
FA0002746	SOUTHERN CALIFORNIA GAS CO	8141 S GULANA AVE	LOS ANGELES	90293	6/1/2019
FA0002746	SOUTHERN CALIFORNIA GAS CO	8141 S GULANA AVE	LOS ANGELES	90293	6/1/2019
FA0002746	SOUTHERN CALIFORNIA GAS CO	8141 S GULANA AVE	LOS ANGELES	90293	6/1/2019
FA0002746	SOUTHERN CALIFORNIA GAS CO	8141 S GULANA AVE	LOS ANGELES	90293	6/1/2019
FA0002746	SOUTHERN CALIFORNIA GAS CO	8141 S GULANA AVE	LOS ANGELES	90293	6/1/2019
FA0002746	SOUTHERN CALIFORNIA GAS CO	8141 S GULANA AVE	LOS ANGELES	90293	6/1/2019
FA0002746	SOUTHERN CALIFORNIA GAS CO	8141 S GULANA AVE	LOS ANGELES	90293	6/1/2019
FA0002746	SOUTHERN CALIFORNIA GAS CO	8141 S GULANA AVE	LOS ANGELES	90293	6/1/2019
FA0006534	PRUDENTIAL OVERALL SUPPLY	8144 N HASKELL AVE	VAN NUYS	91406	6/1/2019
FA0009239	VALLEY CYCLES	8148 N SEPULVEDA BLVD	PANORAMA CITY	91402	6/1/2019
FA0011372	ZONE DISPLAY FIXTURE MFG CO/C	815 E 31ST ST	LOS ANGELES	90011	6/1/2019
FA0026165	CHRIS AUTO DISMANTLER	815 N MACDONOUGH AVE	WILMINGTON	90744	6/1/2019
FA0008928	LAUSD - SAN PASCUAL ELEMENTARY SCHO	815 N SAN PASCUAL AVE	LOS ANGELES	90042	6/1/2019
FA0016848	PAN PACIFIC FISHERIES, INC	815 S BARRACUDA ST	SAN PEDRO	90731	6/1/2019
FA0016848	PAN PACIFIC FISHERIES, INC	815 S BARRACUDA ST	SAN PEDRO	90731	6/1/2019

FACILITY ID	FACILITY NAME	SITE ADDRESS	CITY	ZIP	LAST RUN DATE
FA0016848	PAN PACIFIC FISHERIES, INC	815 S BARRACUDA ST	SAN PEDRO	90731	6/1/2019
FA0016848	PAN PACIFIC FISHERIES, INC	815 S BARRACUDA ST	SAN PEDRO	90731	6/1/2019
FA0016848	PAN PACIFIC FISHERIES, INC	815 S BARRACUDA ST	SAN PEDRO	90731	6/1/2019
FA0016848	PAN PACIFIC FISHERIES, INC	815 S BARRACUDA ST	SAN PEDRO	90731	6/1/2019
FA0016848	PAN PACIFIC FISHERIES, INC	815 S BARRACUDA ST	SAN PEDRO	90731	6/1/2019
FA0016848	PAN PACIFIC FISHERIES, INC	815 S BARRACUDA ST	SAN PEDRO	90731	6/1/2019
FA0016848	PAN PACIFIC FISHERIES, INC	815 S BARRACUDA ST	SAN PEDRO	90731	6/1/2019
FA0026664	BOB PRINTING	815 S LORENA ST	LOS ANGELES	90023	6/1/2019
FA0012015	MACNEAL-SCHWENDLER CORP	815 W COLORADO BLVD	LOS ANGELES	90041	6/1/2019
FA0006146	NOBLE'S BODY SHOP	815 W FLORENCE AVE	LOS ANGELES	90044	6/1/2019
FA0037599	LAUSD - OEHS	8150 N CEDROS AVE	PANORAMA CITY	91402	6/1/2019
FA0009611	L E C WORLD TRADERS	8150 N SUNLAND BLVD	SUN VALLEY	91352	6/1/2019
FA0024604	ROD'S AUTO REPAIR SHOP	8150 W MELROSE AVE	LOS ANGELES	90046	6/1/2019
FA0002111	POOL WATER PRODUCTS CO	8151 N ORION AVE	VAN NUYS	91406	6/1/2019
FA0008821	ROSCOE HARDWARE CO	8151 N SAN FERNANDO RD	SUN VALLEY	91352	6/1/2019
FA0008821	ROSCOE HARDWARE CO	8151 N SAN FERNANDO RD	SUN VALLEY	91352	6/1/2019
FA0008821	ROSCOE HARDWARE CO	8151 N SAN FERNANDO RD	SUN VALLEY	91352	6/1/2019
FA0008821	ROSCOE HARDWARE CO	8151 N SAN FERNANDO RD	SUN VALLEY	91352	6/1/2019
FA0008821	ROSCOE HARDWARE CO	8151 N SAN FERNANDO RD	SUN VALLEY	91352	6/1/2019
FA0008821	ROSCOE HARDWARE CO	8151 N SAN FERNANDO RD	SUN VALLEY	91352	6/1/2019
FA0008821	ROSCOE HARDWARE CO	8151 N SAN FERNANDO RD	SUN VALLEY	91352	6/1/2019
FA0034965	LANCER AUTOMOTIVE	8151 W 3RD ST	LOS ANGELES	90048	6/1/2019
FA0009240	DEWEY PEST CONTROL	8154 N SEPULVEDA BLVD	PANORAMA CITY	91402	6/1/2019
FA0024424	EXIDE CORPORATION	8155 N LANKERSHIM BLVD	NORTH HOLLYWOOD	91605	6/1/2019
FA0022247	ORCO VALLEY EQUIPMENT	8157 N LANKERSHIM BLVD	NORTH HOLLYWOOD	91605	6/1/2019
FA0034496	RGB COLOR LAB	816 N HIGHLAND AVE	LOS ANGELES	90038	6/1/2019
FA0009176	LOUIS EQUIPMENT	816 N SCHLEY AVE	WILMINGTON	90744	6/1/2019
FA0011491	LAUSD - 52ND STREET SCHOOL	816 W 51ST ST	LOS ANGELES	90037	6/1/2019
FA0016792	LA HABRA STUCCO	8161 N LANKERSHIM BLVD	NORTH HOLLYWOOD	91605	6/1/2019
FA0026215	GLIDDEN PROFESSIONAL PAINT	8161 W BEVERLY BLVD	LOS ANGELES	90048	6/1/2019
FA0031577	MELROSE AUTO PRO CENTER	8165 W MELROSE AVE	LOS ANGELES	90046	6/1/2019
FA0025215	PRJ INVESTMENTS LLC - MELROSE AUTO	8167 W MELROSE AVE	LOS ANGELES	90046	6/1/2019
FA0007687	R AND L TRANSMISSIONS	8169 W MELROSE AVE	LOS ANGELES	90046	6/1/2019
FA0039268	IMAGE TRANSPORT INC	817 E ANAHEIM ST	WILMINGTON	90744	6/1/2019
FA0012562	VENICE ALTERNATIVE HEALING COLLECTIVE CO-OP	817 E GAGE AVE	LOS ANGELES	90001	6/1/2019
FA0010152	BONCE PRINTING & MAILING SERVICE	817 E VENICE BLVD	LOS ANGELES	90015	6/1/2019
FA0035998	CHAIN & CHARM INC	817 SAN JULIAN ST SU 1	LOS ANGELES	90014	6/1/2019
FA0027919	NAVARRO & SON AUTO REPAIR	817 W CYPRESS AVE	LOS ANGELES	90065	6/1/2019
FA0035915	NEXTEL OF CA INC., SITE CA-7563	8170 1/2 N TEESDALE AVE	LOS ANGELES	91605	6/1/2019
FA0014720	BOB'S HYDRAULIC SERVICE & SALES, IN	8170 N TUJUNGA AVE	SUN VALLEY	91352	6/1/2019
FA0031578	ABSOLUTE ROVER	8175 W MELROSE AVE	LOS ANGELES	90046	6/1/2019
FA0031578	ABSOLUTE ROVER	8175 W MELROSE AVE	LOS ANGELES	90046	6/1/2019
FA0039145	ROCK HILL HOLDINGS	818 E 3RD ST	LOS ANGELES	90013	6/1/2019
FA0026891	MARINE PRINTING	818 N AVALON BLVD	WILMINGTON	90744	6/1/2019
FA0018295	KIM-PHUOC JEWELRY CO	818 N BROADWAY	LOS ANGELES	90012	6/1/2019

FACILITY ID	FACILITY NAME	SITE ADDRESS	CITY	ZIP	LAST RUN DATE
FA0035682	SWANER HARDWOOD CO., INC	1451 MIRASOL ST	LOS ANGELES	90023	6/3/2019
FA0033655	ROD'S AUTO	1451 N SIERRA BONITA AVE	LOS ANGELES	90046	6/3/2019
FA0036838	LAINER INVESTMENTS	14520 FRIAR ST	VAN NUYS	91401	6/3/2019
FA0007829	MISSION RADIATOR SERVICE	14525 1/2 W NORDHOFF ST	PANORAMA CITY	91402	6/3/2019
FA0006911	BERNARD/SADIE REZNICK	14530 W KESWICK ST	VAN NUYS	91405	6/3/2019
FA0003248	OCCIDENTAL COATING CO	14533 W KESWICK ST	VAN NUYS	91405	6/3/2019
FA0019244	H & H MOTORS, INC	14535 W CALVERT ST	VAN NUYS	91411	6/3/2019
FA0039386	MINISTERIOS RIOS DE AGUA VIVA	14536 ERWIN ST	VAN NUYS	91411	6/3/2019
FA0028270	YOUNG'S AUTOMOTIVE	14540 VAN NUYS BLVD	PANORAMA CITY	91402	6/3/2019
FA0030767	UNITED RENTALS, INC.	14540 W OXNARD ST	VAN NUYS	91411	6/3/2019
FA0003642	WHITNEY AUTO SERVICE	14550 DELANO ST	VAN NUYS	91411	6/3/2019
FA0010622	GHAZAROS A PIRIAN	1460 E WASHINGTON BLVD	LOS ANGELES	90021	6/3/2019
FA0002360	LAUSD - OLIVE VISTA MIDDLE SCHOOL	14600 TYLER ST	SYLMAR	91342	6/3/2019
FA0000797	LA DWP - VAN NUYS DISTRIBUTION LOT	14601 W OXNARD ST	VAN NUYS	91411	6/3/2019
FA0036711	SUNRIDER MANUFACTURING, LP	1461 W FRANCISCO ST	TORRANCE	90501	6/3/2019
FA0029122	SIERRA RV SERVICE	14663 W KESWICK ST	VAN NUYS	91405	6/3/2019
FA0032110	SUNSET SERVICE	1467 W SUNSET BLVD 1	LOS ANGELES	90026	6/3/2019
FA0016955	RAY'S AUTO REPAIR	1467 W SUNSET BLVD UN 3	LOS ANGELES	90026	6/3/2019
FA0000155	GOLD COAST TIRE COMPANY	1471 W MARTIN LUTHER KING JR BLVD	LOS ANGELES	90062	6/3/2019
FA0003060	VIBRA-FINISH CO	14712 W RAYMER ST	VAN NUYS	91405	6/3/2019
FA0008919	SUNSHINE CANYON LANDFILL	14747 SAN FERNANDO RD # 1	SYLMAR	91342	6/3/2019
FA0006916	USA PAPER PACKAGING CORP	14747 W KESWICK ST	VAN NUYS	91405	6/3/2019
FA0021950	AT&T - CORP	14800 VENTURA BLVD ATT-M	SHERMAN OAKS	91403	6/3/2019
FA0004680	STUDIO SERVICES INC	14817 W BESSEMER ST	VAN NUYS	91411	6/3/2019
FA0023494	CITY OF LA	14832 W RAYMER ST UN F	VAN NUYS	91405	6/3/2019
FA0002557	MCDONALD'S #24801	14850 VICTORY BLVD	VAN NUYS	91411	6/3/2019
FA0005002	BOULEVARD AUTO REPAIR INC.	14857 W BURBANK BLVD	VAN NUYS	91411	6/3/2019
FA0021679	ARCO SMOGPROS	1490 W 7TH ST	SAN PEDRO	90732	6/3/2019
FA0033079	DAILY NEWS	14911 W CALIFA ST	VAN NUYS	91411	6/3/2019
FA0035791	ARCO AM/PM	14931 OLIVE VIEW DR	SYLMAR	91342	6/3/2019
FA0011509	JULIE'S TRADING CO	150 E 58TH ST	LOS ANGELES	90011	6/3/2019
FA0002220	LAPD - PARKER CENTER	150 N LOS ANGELES ST UN 415	LOS ANGELES	90012	6/3/2019
FA0011905	COLOR GRAPHICS INC	150 N MYERS ST	LOS ANGELES	90033	6/3/2019
FA0031210	WESTERN AVENUE AUTO BODY	150 S WESTERN AVE	LOS ANGELES	90004	6/3/2019
FA0029269	MODERN LIGHTING MAINTENACE	150 W SLAUSON AVE	LOS ANGELES	90003	6/3/2019
FA0038836	FIFIELD	1500 S FIGUEROA ST	LOS ANGELES	90015	6/3/2019
FA0001607	ROCKER INDUSTRIES	1500 W 240TH ST	HARBOR CITY	90710	6/3/2019
FA0036047	LAUSD - WEST ADAMS HIGH SCHOOL	1500 W WASHINGTON BLVD	LOS ANGELES	90291	6/3/2019
FA0009585	LA DWP - STONE CANYON CHLORINATION	15000 1/2 W MULHOLLAND DR	LOS ANGELES	90024	6/3/2019
FA0029731	BLUEWATER PLUMBING & FIRE PROTECTION	15007 W OXNARD ST	VAN NUYS	91411	6/3/2019
FA0012734	ALL VALLEY WASHER SERVICE	15008 DELANO ST	VAN NUYS	91411	6/3/2019
FA0015862	WILL ROGERS STATE HISTORIC PARK	1501 N WILL ROGERS STATE PARK RD	LOS ANGELES	90272	6/3/2019
FA0003646	SAN FERNANDO ELECTRIC MFG CO/C	1501 W 1ST ST UN G	SAN FERNANDO	91340	6/3/2019

FACILITY ID	FACILITY NAME	SITE ADDRESS	CITY	ZIP	LAST RUN DATE
FA0012545	FMC METALS	800 E 62ND ST	LOS ANGELES	90001	6/3/2019
FA0006945	800 N LA BREA	800 N LA BREA AVE	LOS ANGELES	90038	6/3/2019
FA0003909	LAFD - FIRE STATION	800 N MAIN ST	LOS ANGELES	90012	6/3/2019
FA0012426	MOBIL - HWANG, SEUNG I	800 N STATE ST	LOS ANGELES	90033	6/3/2019
FA0017938	FAIR OAKS MANAGEMENT CORPORATION	800 S FIGUEROA ST	LOS ANGELES	90017	6/3/2019
FA0014808	DOMINQUEZ HILL SERVICE	800 S HOOVER ST	LOS ANGELES	90020	6/3/2019
FA0018890	BULLOCK'S CORPORATION HEADQUARTERS	800 S HOPE ST	LOS ANGELES	90017	6/3/2019
FA0032335	CBRE MANAGEMENT	800 S HOPE ST	LOS ANGELES	90017	6/3/2019
FA0031169	LA BREA FIRESTONE	800 S LA BREA AVE	LOS ANGELES	90038	6/3/2019
FA0029332	8TH & LA BREA FIRESTONE	800 S LA BREA AVE	LOS ANGELES	90038	6/3/2019
FA0010730	TUNE-UP MASTERS, INC.	800 S WESTERN AVE	LOS ANGELES	90005	6/3/2019
FA0033120	UNITED AIRLINES INC	800 WORLD WY	LOS ANGELES	90045	6/3/2019
FA0001404	GENERAL MOTORS CORP	8000 N VAN NUYS BLVD	LOS ANGELES	91409	6/3/2019
FA0021008	W & W LANDSCAPE & IRRIGATION	8001 N CANOGA AVE	CANOGA PARK	91304	6/3/2019
FA0036216	PULTE HOME CORPORATION	801 E 3RD ST	LOS ANGELES	90013	6/3/2019
FA0002667	MDJ CUTTING	801 E 7TH ST UNIT 408	LOS ANGELES	90021	6/3/2019
FA0023159	VACANT	801 N FAIRFAX AVE	LOS ANGELES	90046	6/3/2019
FA0002178	WILMINGTON MARINE SERVICE INC	801 S FRIES AVE	WILMINGTON	90744	6/3/2019
FA0035191	HARBOR GATEWAY COMMUNITY CENTER	802 W GARDENA BLVD	GARDENA	90247	6/3/2019
FA0034211	COMMUNITY FOREIGN CAR SERVICE	8022 S BROADWAY	LOS ANGELES	90003	6/3/2019
FA0031858	CARLOS AUTO REPAIR	8024 1/2 S WESTERN AVE	LOS ANGELES	90047	6/3/2019
FA0034319	UNITED TRUCK CENTERS, INC.	8039 N CANOGA AVE	CANOGA PARK	91304	6/3/2019
FA0011359	LANCER AUTOMOTIVE SERVICE INC	8049 W 3RD ST	LOS ANGELES	90048	6/3/2019
FA0000625	CHEVRON - JAMES, RONALD B	8055 N VAN NUYS BLVD	PANORAMA CITY	91402	6/3/2019
FA0014066	BROWN'S SALVAGE AND METALS INC	806 E 60TH ST	LOS ANGELES	90001	6/3/2019
FA0036483	ASSN FOR LA DEPUTY SHERIFFS	806 W WASHINGTON BLVD	LOS ANGELES	90015	6/3/2019
FA0004554	CITY OF LA - GSD - HELICOPTER SVC	8060 N BALBOA BLVD	VAN NUYS	91406	6/3/2019
FA0032396	VAN NUYS HELIPORT	8086 N BALBOA BLVD	VAN NUYS	91406	6/3/2019
FA0004182	AMTRAK	810 N ALAMEDA ST	LOS ANGELES	90012	6/3/2019
FA0030498	SHELL OIL PRODUCTS U.S.- VAN NUYS	8100 HASKELL AVE	VAN NUYS	91406	6/3/2019
FA0032581	SHELL 139636	8100 HASKELL AVE # 2	VAN NUYS	91406	6/3/2019
FA0004732	CHEVRON - PENICHE, WILBERT	8105 W BEVERLY BLVD	LOS ANGELES	90048	6/3/2019
FA0038977	GREENLAND LA METROPOLIS LLC	811 S FRANCISCO ST	LOS ANGELES	90015	6/3/2019
FA0000729	DOWNTOWN CAR WASH	811 W OLYMPIC BLVD	LOS ANGELES	90015	6/3/2019
FA0032197	PLASTOPAN INDUSTRIES, INC.	812 E 59TH ST	LOS ANGELES	90001	6/3/2019
FA0035823	FAST AUTO SHOP	813 S LORENA ST	LOS ANGELES	90023	6/3/2019
FA0037735	UHC LA 29 LP	814 E 29TH ST	LOS ANGELES	90011	6/3/2019
FA0028157	ALLENCO ENERGY INC	814 W 23RD ST	LOS ANGELES	90007	6/3/2019
FA0032079	TIRES R-US	8140 S VERMONT AVE	LOS ANGELES	90044	6/3/2019
FA0002746	SOUTHERN CALIFORNIA GAS CO	8141 S GULANA AVE	LOS ANGELES	90293	6/3/2019
FA0006534	PRUDENTIAL OVERALL SUPPLY	8144 N HASKELL AVE	VAN NUYS	91406	6/3/2019
FA0027287	PLAYA WEST AUTOMOTIVE	8145 W MANCHESTER AVE	PLAYA DEL REY	90293	6/3/2019
FA0009481	LA DWP - SKYLINE PUMP STATION	8146 W SKYLINE DR	LOS ANGELES	90046	6/3/2019

FACILITY ID	FACILITY NAME	SITE ADDRESS	CITY	ZIP	LAST RUN DATE
FA0025292	TRI-MARINE CANNING	815 S BARRACUDA ST	SAN PEDRO	90731	6/3/2019
FA0016848	PAN PACIFIC FISHERIES, INC	815 S BARRACUDA ST	SAN PEDRO	90731	6/3/2019
FA0005587	LEE'S AUTOMOTIVE REPAIR	815 S CROCKER ST	LOS ANGELES	90021	6/3/2019
FA0037599	LAUSD - OEHS	8150 N CEDROS AVE	PANORAMA CITY	91402	6/3/2019
FA0034965	LANCER AUTOMOTIVE	8151 W 3RD ST	LOS ANGELES	90048	6/3/2019
FA0009240	DEWEY PEST CONTROL	8154 N SEPULVEDA BLVD	PANORAMA CITY	91402	6/3/2019
FA0012562	VENICE ALTERNATIVE HEALING COLLECTIVE CO-OP	817 E GAGE AVE	LOS ANGELES	90001	6/3/2019
FA0039145	ROCK HILL HOLDINGS	818 E 3RD ST	LOS ANGELES	90013	6/3/2019
FA0038760	7-ELEVEN #34733	818 W 7TH ST	LOS ANGELES	90017	6/3/2019
FA0014498	LAUSD - 9TH STREET SCHOOL	820 S TOWNE AVE	LOS ANGELES	90021	6/3/2019
FA0029733	U S POSTAL SERVICE	8201 N CANOGA AVE	CANOGA PARK	91304	6/3/2019
FA0021038	MSE TECHNOLOGIES LLC	8201 WOODLEY AVE	VAN NUYS	91406	6/3/2019
FA0037160	PORT OF LOS ANGELES	821 W HARRY BRIDGES BLVD	WILMINGTON	90744	6/3/2019
FA0009846	LOS ANGELES COUNTY FLOOD CONTROL DISTRICT	8216 TUJUNGA AVE	SUN VALLEY	91352	6/3/2019
FA0036217	ACM PROPERTY MANAGEMENT	822 SAN JULIAN ST	LOS ANGELES	90018	6/3/2019
FA0014342	LAUSD - 32ND STREET MAGNET SCHOOL	822 W 32ND ST	LOS ANGELES	90007	6/3/2019
FA0032009	AB AUTO REPAIR CENTER	8220 FOOTHILL BLVD UN 2,3,4	SUNLAND	91040	6/3/2019
FA0031683	WESTERN ONE AUTO CENTER	8220 W FOOTHILL BLVD	SUNLAND	91040	6/3/2019
FA0030031	MARIO'S AUTO & BODY CENTER	8220 W FOOTHILL BLVD UN 5	SUNLAND	91040	6/3/2019
FA0018100	VERDUGO AUTO REPAIR	8220 W FOOTHILL BLVD UN A	SUNLAND	91040	6/3/2019
FA0036474	SHELL OIL PRODUCTS	8222 S WESTERN AVE	LOS ANGELES	90047	6/3/2019
FA0031671	RITE AID #5541	8230 TOPANGA CANYON BLVD	CANOGA PARK	91304	6/3/2019
FA0030859	DIESEL COACH & TRUCK SERVICE	826 MATEO ST	LOS ANGELES	90021	6/3/2019
FA0024963	CHEVRON - FARRAJ, SAM	8263 N LAUREL CANYON BLVD	LOS ANGELES	91605	6/3/2019
FA0038516	L & R GROUP	827 S FIGUEROA ST	LOS ANGELES	90017	6/3/2019
FA0030737	RENEGADE	828 E MANCHESTER AVE	LOS ANGELES	90001	6/3/2019
FA0002603	SOUTHLAND TRANSMISSION INC	8283 N SAN FERNANDO RD	SUN VALLEY	91352	6/3/2019
FA0006167	830 S FLOWER ST	830 S FLOWER ST	LOS ANGELES	90017	6/3/2019
FA0004028	N & A SERVICE CENTER	8300 LAUREL CANYON BLVD	SUN VALLEY	91352	6/3/2019
FA0017397	TEXACO - ABADJIAN, GARY	8300 N BALBOA BLVD	NORTHRIDGE	91325	6/3/2019
FA0029723	CHEVRON STATION #1856	8301 N SEPULVEDA BLVD	NORTH HILLS	91343	6/3/2019
FA0018065	EL POLLO LOCO #5737	8301 RESEDA BLVD	NORTHRIDGE	91324	6/3/2019
FA0027353	MORRIS GARAGE	8301 S AVALON	LOS ANGELES	90003	6/3/2019
FA0022839	UNOCAL #30344-0768 - SPECKMAN, STEV	8304 S LINCOLN BLVD	LOS ANGELES	90045	6/3/2019
FA0003711	TRANSIT CONTRACTORS INC	8309 N TUJUNGA AVE	SUN VALLEY	91352	6/3/2019
FA0028484	TUXTLA AUTO SERVICE	8315 VENTURA CANYON AVE	PANORAMA CITY	91402	6/3/2019
FA0003919	LAFD - FIRE STATION 104	8349 WINNETKA AVE	WINNETKA	91306	6/3/2019
FA0036086	MB PICASSO BODY SHOP	8355 W 3RD ST	LOS ANGELES	90048	6/3/2019
FA0021036	THE SOUTHLAND CORP, 7-11 / 2126-208	8363 W FOOTHILL BLVD	SUNLAND	91040	6/3/2019
FA0033351	USC - SAFETY OFFICE	837 W 37TH ST UN 114	LOS ANGELES	90089	6/3/2019
FA0009044	P & J AUTO SALES & SERVICE AKA	8383 W SANTA MONICA BLVD	WEST HOLLYWOOD	90069	6/3/2019
FA0030818	PICTURE CAR WAREHOUSE	8400 RESEDA BLVD	NORTHRIDGE	91324	6/3/2019

144 SAN FERNANDO RD LOS ANGELES
1440 E WASHINGTON BLVD LOS ANGELES
1440 W 9TH ST LOS ANGELES
14403 VICTORY BLVD VAN NUYS
14409 ROSCOE BLVD VAN NUYS
14410 CALVERT ST VAN NUYS
1442 E 4TH ST LOS ANGELES
1442 E WASHINGTON BLVD LOS ANGELES
14439 CALVERT ST VAN NUYS
1446 W 186TH ST GARDENA
1446-1461 E WASHINGTON BLVD LOS ANGELES
14461 VENTURA BLVD SHERMAN OAKS
1449 E 57H ST LOS ANGELES
145 GRAND AVE LOS ANGELES
145 N GRAND AVE LOS ANGELES
145 S SPRING ST LOS ANGELES
1450 E WASHINGTON BLVD LOS ANGELES
1450 RIO VISTA AVE LOS ANGELES
1450 S HOOPER AVE LOS ANGELES
14500 AETNA ST VAN NUYS
14500 VAN NUYS BLVD PACOIMA
14505 OLIVE VIEW DR OLIVE VIEW
1451 E 18TH ST LOS ANGELES
1451 NEW DOCK ST TERMINAL ISLAND
1451 S LA CIENEGA BLVD LOS ANGELES
1451 W SANTA BARBARA AVE LOS ANGELES
1452 W KNOX ST TORRANCE_1
1452 W KNOX ST TORRANCE
14520 RAYMER ST VAN NUYS
14528 ARCHWOOD ST VAN NUYS
14534-34 1-2 ERWIN ST VAN NUYS
14535 VANOWEN ST VAN NUYS
1454 E 33RD ST SIGNAL HILL
1454 E FIRESTONE BLVD LOS ANGELES
14540 BRAND BLVD SAN FERNANDO
14542-50 SYLVAN ST VAN NUYS
14546-556 VANOWEN ST VAN NUYS
14547 FOOTHILL BLVD SYLMAR
1455 W 24TH ST LOS ANGELES
14550 W ARMINTA ST VAN NUYS
14557 SHERMAN WAY VAN NUYS
14557 VICTORY BLVD VAN NUYS
1459 N HIGHLAND AVE LOS ANGELES
1460 LANARK ST VAN NUYS
1460 WESTWOOD BLVD LOS ANGELES
14601 & 04 AETNA ST VAN NUYS
14606 NORDHOFF ST PANORAMA CITY



8118 SUNSET & CRESENT HEIGHTS CIRCLE LOS ANGELES
8119 S MAIN ST LOS ANGELES
8127 S WESTERN AVE LOS ANGELES
8130 S BROADWAY AVE LOS ANGELES
814 E TURNER ST LOS ANGELES
814 TURNER ST LOS ANGELES
815 E D ST WILMINGTON
815 N PREBLE AVE WILMINGTON
815 S GRAND AVE LOS ANGELES
815 S HILL ST LOS ANGELES
815 S LA BREA AVE LOS ANGELES
815-19 E 59TH ST LOS ANGELES
8151 VENTURA CANYON RD PANARAMA
816 HENRY FORD AVE WILMINGTON
816 S GRAND AVE LOS ANGELES
816 S LA BREA AVE LOS ANGELES
817 N SEWARD ST LOS ANGELES
817 S LOS ANGELES ST LOS ANGELES
817 W B ST WILMINGTON
8173 BEVERLY BLVD LOS ANGELES
818 HOWARD ST LOS ANGELES
818 S STANFORD AVE LOS ANGELES
819 S GLADYS AVE LOS ANGELES
819 S GRAND AVE LOS ANGELES_1
819 S GRAND AVE LOS ANGELES
8196 LINCOLN BLVD LOS ANGELES
820 S BROADWAY ST LOS ANGELES
820 W PICO BLVD LOS ANGELES
820-30 S LA BREA AVE LOS ANGELES
8200 HASKELL AVE VAN NUYS
8200 S WESTERN AVE LOS ANGELES
8201 SAN FERNANDO RD SUN VALLEY
8201 SOPHIA AVE VAN NUYS
8202 SEPULVEDA BLVD PANORAMA CITY
8204 SUNLAND BLVD SUN VALLEY
8205 WOODMAN AVE LOS ANGELES
8207 S FIGUEROA ST LOS ANGELES
821 W ROSECRANS AVE GARDENA
8212 S MAIN ST LOS ANGELES
822 E WASHINGTON BLVD LOS ANGELES
822 S WESTERN AVE LOS ANGELES
8220 VISTA DEL MAR PLAYA DEL REY
8229 TOPANGA CANYON BLVD CANOGA PARK
823 S FLOWER ST LOS ANGELES
823 W 12TH ST LOS ANGELES
823-825 S HOOVER ST LOS ANGELES
824 E 29TH ST LOS ANGELES



Legend and Facilities

Facilities

- Federal Superfund
- State Response
- Voluntary Cleanup
- School Cleanup
- Evaluation
- School Investigation
- Military Evaluation
- Hazard Permit
- Corrective Action
- Field Work

STATUS

All Facilities

Facilities

- Operating
- Past Closure
- Non-Operating

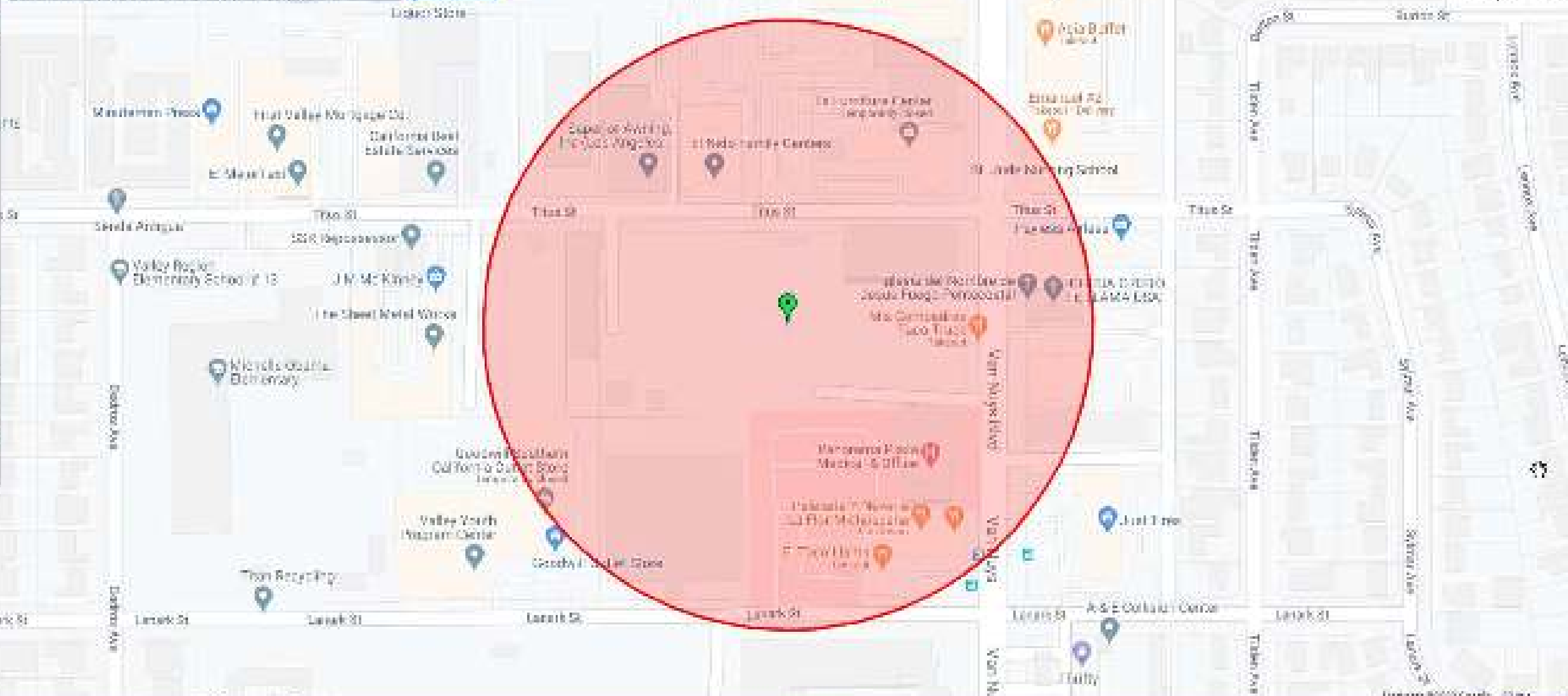
Closed Sites

GIS Layer

Tools

Zoom In Zoom Out

Share This Map



Sites and Facilities

STANDARD

- LUST Cleanup Sites
- Cleanup Program Sites
- Utility Infrastructure
- Utility Infrastructure
- Utility Infrastructure
- Utility Infrastructure

DTSC Cleanup Sites

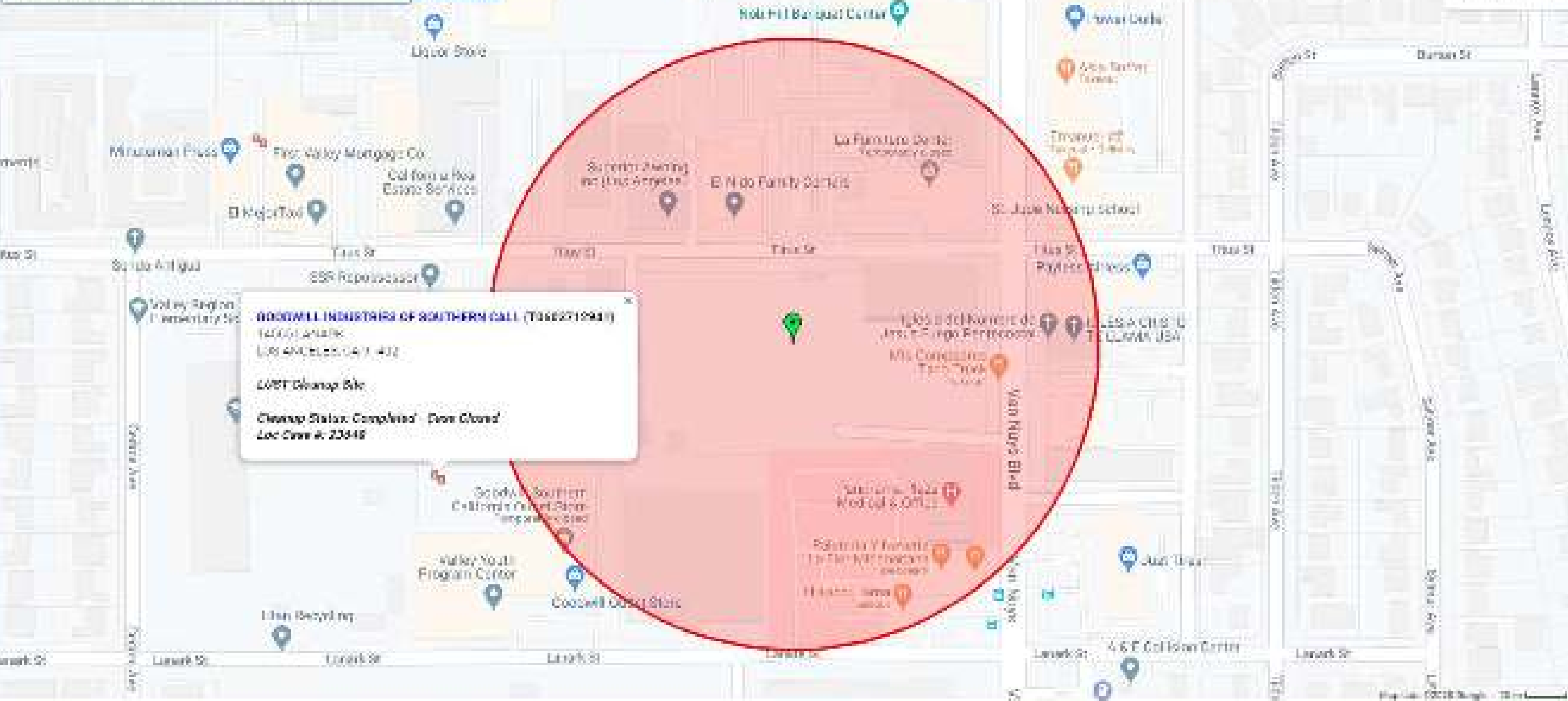
DTSC Cleanup Sites

- Waste Transfer Stations & Yards
- Normal USTs
- DTSC Hazardous Waste Sites
- Landfills

- Air Quality
- Groundwater
- Noise
- Air Quality - 100
- Title 27 - Land Treatment Unit
- Title 27 - Mining Unit
- Title 27 - Municipal Solid Waste
- Title 27 - Hazardous Waste
- Title 27 - Surface Impoundment
- Title 27 - Waste Pile
- Title 27 - Other

Integrated Land Regulatory

- Air Quality
- Groundwater
- Noise
- Air Quality - 100
- Title 27 - Land Treatment Unit
- Title 27 - Mining Unit
- Title 27 - Municipal Solid Waste
- Title 27 - Hazardous Waste
- Title 27 - Surface Impoundment
- Title 27 - Waste Pile
- Title 27 - Other



SITES FOUND IN SEARCH RESULTS

2/11/2025

STANDARD

2/11/25

2/11/25

WINDYLOTUS

2/11/25

2/11/25

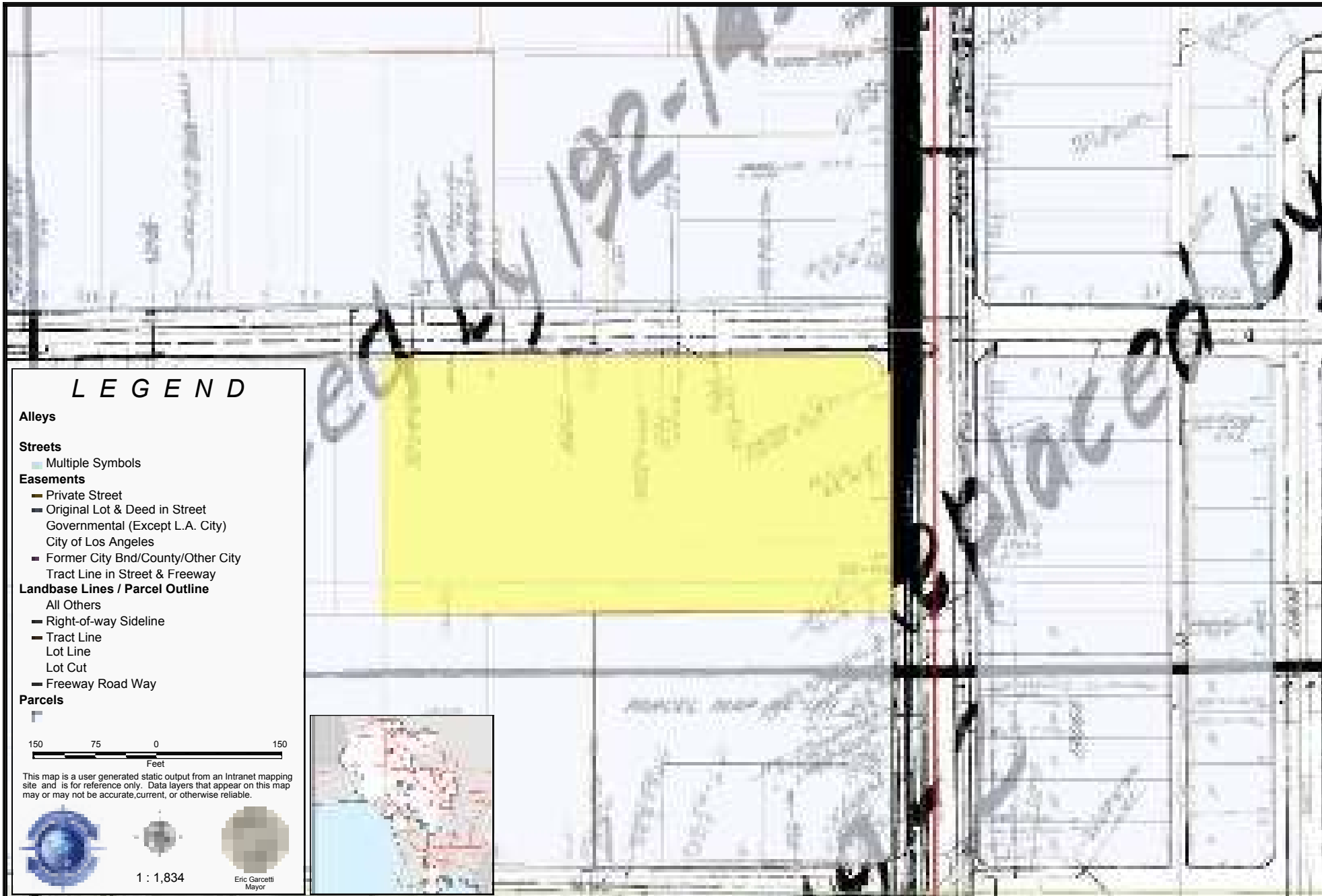
LANDFILL

2/11/25

Navigate LA Methane Map



Navigate LA Substructure Map



LEGEND

Alleys

Streets

Multiple Symbols

Easements

- Private Street
- Original Lot & Deed in Street
Governmental (Except L.A. City
City of Los Angeles
- Former City Bnd/County/Other City
Tract Line in Street & Freeway

Landbase Lines / Parcel Outline


- All Others
- Right-of-way Sideline
- Tract Line
- Lot Line
- Lot Cut
- Freeway Road Way

Parcels

■



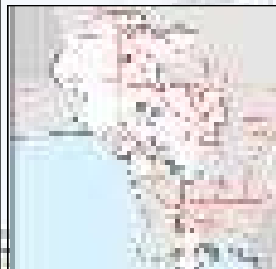
This map is a user generated static output from an Intranet mapping site and is for reference only. Data layers that appear on this map may or may not be accurate, current, or otherwise reliable.



1 : 1,834



Eric Garcetti
Mayor





Well Status and Well Type Filter

Search

By Address By Shape

Select A Layer:

Well

Buffer: 1,000 Feet

Display Buffer Only:

Select Features By:

Stop Drawing

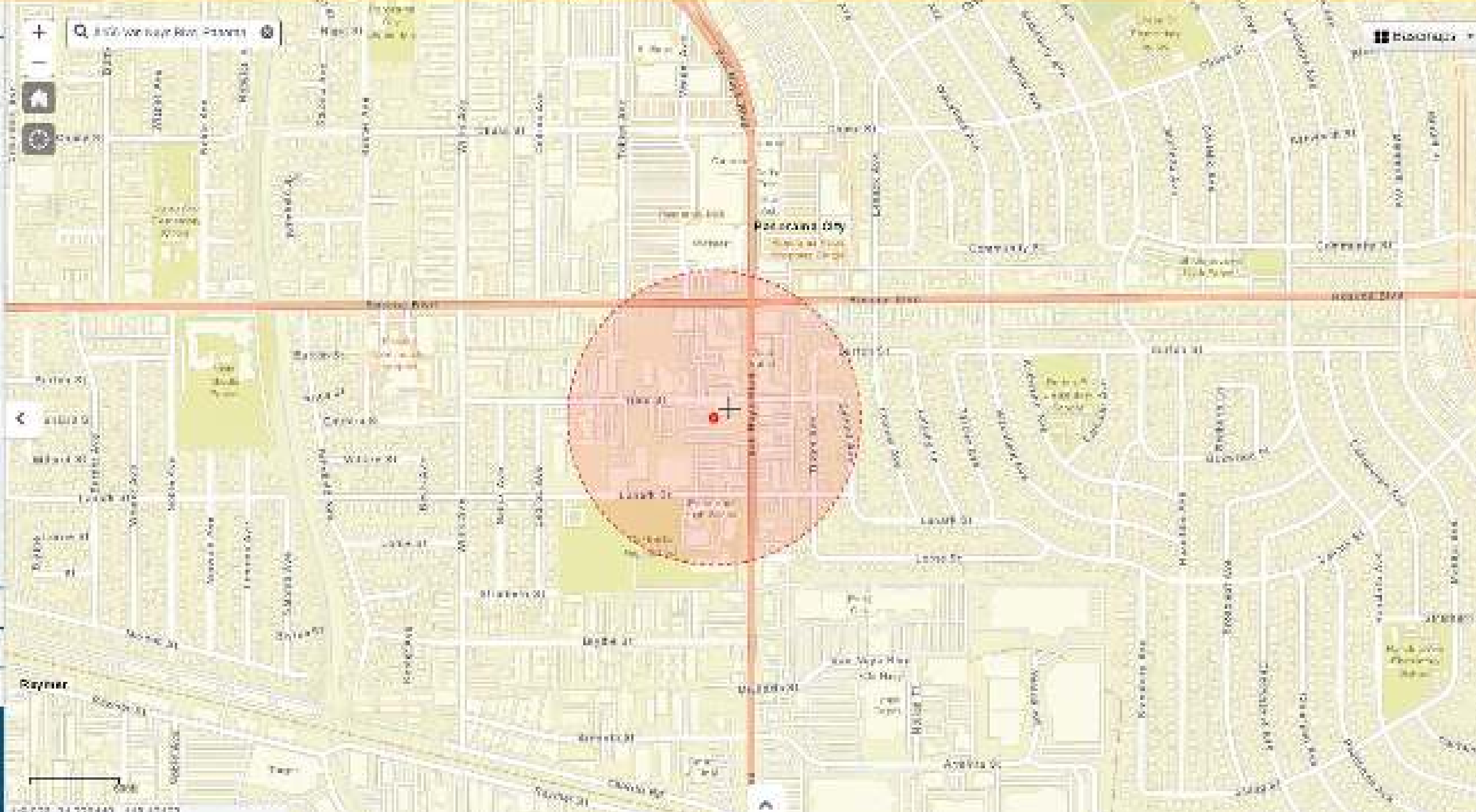
Add To Existing Results:

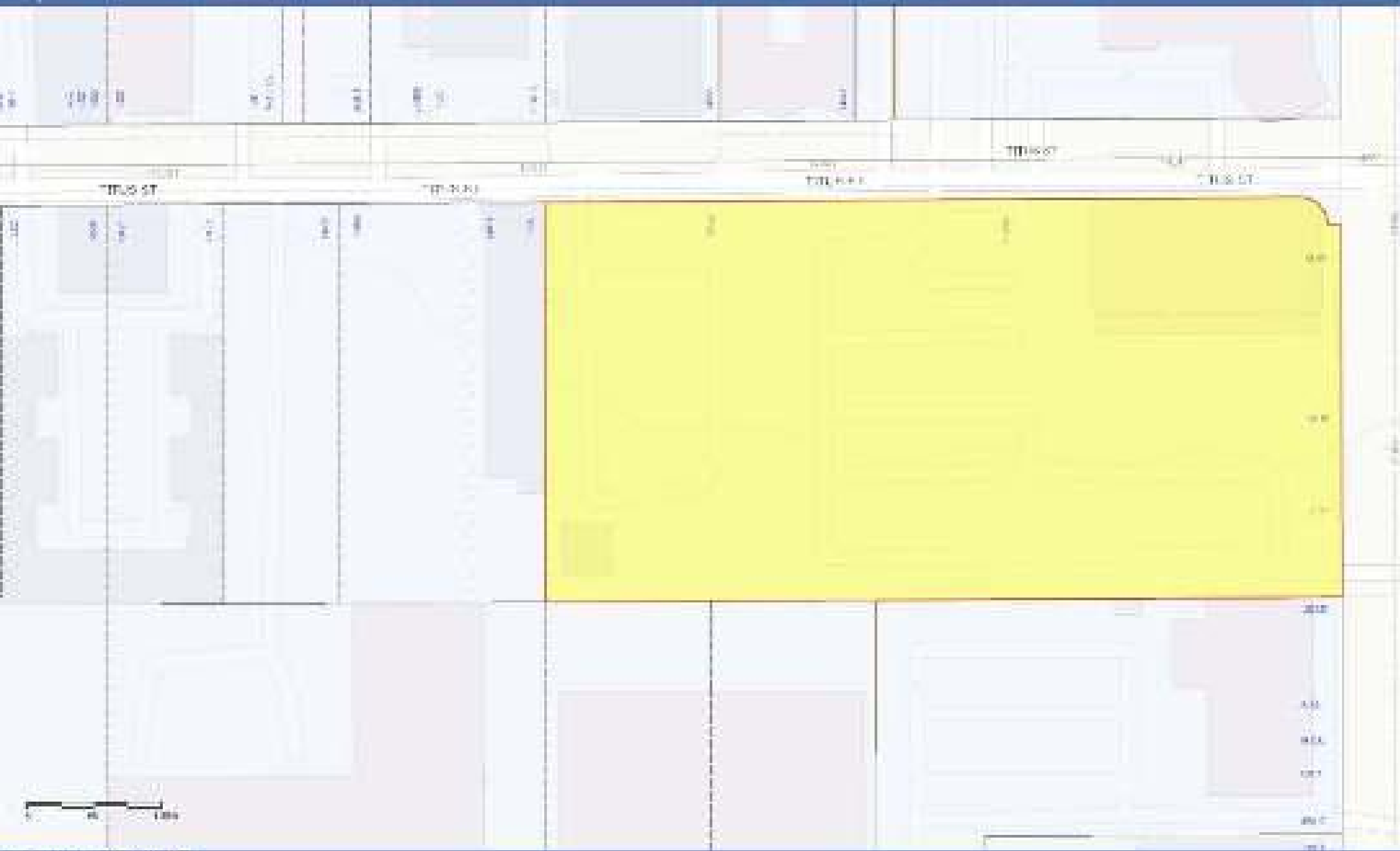
SEARCH

Zoned Well

Measurement

Tank





Parcel ID	4401000100
APN	4401000100
Area	0.17
Year Built	1950
Use	Residential Single-Family
Assessed Value	210,000
Market Value	210,000
Property Tax	2,520
Water	150
Sanitation	150
Fire	150
Electricity	150
Gas	150
Water	150
Sanitation	150
Fire	150
Electricity	150
Gas	150

Available Parcel Reports

Address:
1400 W. 14th St
Los Angeles, CA 90007

Parcel ID: 4401000100
APN: 4401000100

Parcel Information:
Parcel ID: 4401000100
APN: 4401000100
Area: 0.17
Year Built: 1950
Use: Residential Single-Family
Assessed Value: 210,000
Market Value: 210,000
Property Tax: 2,520
Water: 150
Sanitation: 150
Fire: 150
Electricity: 150
Gas: 150

Parcel Information:
Parcel ID: 4401000100
APN: 4401000100
Area: 0.17
Year Built: 1950
Use: Residential Single-Family
Assessed Value: 210,000
Market Value: 210,000
Property Tax: 2,520
Water: 150
Sanitation: 150
Fire: 150
Electricity: 150
Gas: 150

Parcel Information:
Parcel ID: 4401000100
APN: 4401000100
Area: 0.17
Year Built: 1950
Use: Residential Single-Family
Assessed Value: 210,000
Market Value: 210,000
Property Tax: 2,520
Water: 150
Sanitation: 150
Fire: 150
Electricity: 150
Gas: 150



- BASEMAPS >
- MAP LAYERS >
- Wetlands
 - Riparian
 - Riparian Mapping Area
 - Areas of Interest
 - Source Trips
 - Image Trips
 - Image Year
 - FWS Managed Lands
 - Historic Wetland Data
 - Historic Wetland Mapping Areas



LEGEND

Wetlands

- Estuarine and Marine Deepwater
- Estuarine and Marine Wetland
- Freshwater Emergent Wetland
- Freshwater Intertidal Sub Wetland
- Freshwater Pond
- Tidal
- Other
- Riverine

Riparian

- Potential
- Historical

Areas of Interest

- Other
- Riparian site

FWS Managed Lands

-

Historic Wetland Data

- Historic Wetlands
- Historic Wetland Mapping Areas

14314
34.210 | 118.459

Esri
10000 Lakeside Drive, Redlands, CA 92354
1-800-440-4444





An EFI Global Company

**PHASE I ENVIRONMENTAL
SITE ASSESSMENT REPORT**

Performed at:

8155 North Van Nuys Boulevard
Los Angeles, California, 91402
Assessor's Parcel Number: 2210-011-029

Prepared for:

Pacific Investment Group, LLC
206 West 6th Street
Los Angeles, California 90014

Andersen Environmental Project No.:

1508-1320

Date:

August 25, 2015

TABLE OF CONTENTS

EXECUTIVE SUMMARY	1
FINDINGS	1
SITE DESCRIPTION	1
HISTORICAL LAND USE	2
ENVIRONMENTAL DATA SEARCH	3
ADDITIONAL ISSUES	4
CONCLUSIONS	4
RECOGNIZED ENVIRONMENTAL CONDITIONS (REC)	4
HISTORICAL RECOGNIZED ENVIRONMENTAL CONDITIONS (HREC)	4
CONTROLLED RECOGNIZED ENVIRONMENTAL CONDITIONS (CREC)	4
RECOMMENDATIONS	4
1.0 INTRODUCTION	5
1.1 SIGNIFICANT ASSUMPTIONS	6
1.2 LIMITATIONS AND EXCEPTIONS	6
1.3 RELIANCE	6
1.4 USER RESPONSIBILITIES	6
2.0 SITE DESCRIPTION	8
2.1 CURRENT AND HISTORICAL ADDRESSES	8
2.2 LEGAL DESCRIPTION	8
2.3 PHYSICAL SETTING	8
3.0 SITE RECONNAISSANCE/INTERVIEWS	9
3.1 SITE RECONNAISSANCE	9
3.2 ADJOINING AND IMMEDIATELY SURROUNDING PROPERTIES	10
3.3 SURROUNDING AREA OBSERVATIONS	10
3.4 INTERVIEWS	11
3.5 USER PROVIDED INFORMATION	11
3.6 USER PROVIDED DOCUMENTS	13
4.0 HISTORICAL LAND USE	14
4.1 AERIAL PHOTOGRAPHY REVIEW	14
4.2 BUILDING DEPARTMENT RECORDS REVIEW	14
4.3 CITY DIRECTORY REVIEW	16
4.4 SANBORN MAP REVIEW	20
4.5 HISTORICAL SUMMARY	21
4.6 HISTORICAL DATA GAPS	22
5.0 REGULATORY DATABASE REPORT	23
5.1 SUBJECT PROPERTY	23

5.2 ADJOINING AND IMMEDIATELY SURROUNDING PROPERTIES 23

5.3 SURROUNDING AREA 24

5.4 ORPHAN SITES 24

6.0 AGENCY FILE REVIEWS 26

6.1 STATE AGENCIES 26

6.2 CITY/COUNTY AGENCIES 26

6.3 AGENCY FILE REVIEW LIMITATIONS 26

7.0 NON-SCOPE ENVIRONMENTAL RISKS 27

7.1 ASBESTOS CONTAINING BUILDING MATERIALS 27

7.2 LEAD-BASED PAINT 27

7.3 RADON 28

7.4 WETLANDS 28

7.5 MOLD 28

7.6 METHANE GAS 29

8.0 FINDINGS 30

CONCLUSIONS 33

SIGNATURES 34

REFERENCES 35

TABLE OF APPENDICES

APPENDIX I: ILLUSTRATIONS

APPENDIX II: RADIUS MAP REPORT

APPENDIX III: OTHER DOCUMENTATION

EXECUTIVE SUMMARY

FINDINGS

Andersen Environmental has performed a Phase I Environmental Site Assessment (Phase I) for Pacific Investment Group, LLC (Client) for a commercial property located at 8155 North Van Nuys Boulevard, in Los Angeles County and the City of Los Angeles, California, Assessor's Parcel Number: 2210-011-029. The research conducted for this study and the report prepared are in conformance with the United States Environmental Protection Agency (USEPA) All Appropriate Inquiry (AAI) standard and the American Society for Testing and Materials (ASTM) E 1527-13 scope of work.

SITE DESCRIPTION

According to our research and information provided by the Client, the following addresses have been found to be associated with the subject property: 8141, 8143, 8145, 8147, 8149, 8151, 8153, 8155, 8157, and 8159 North Van Nuys Boulevard and 14528, 14530, 14532, 14534, 14536, 14538, 14540, 14542, 14544, 14546, 14548, and 14550 West Titus Street, Los Angeles, California. The subject property is located on the southwestern corner of North Van Nuys Boulevard and West Titus Street in the neighborhood of Panorama City within the City of Los Angeles. The subject property is approximately 4.12 acres in size and is occupied by a thirteen-story office structure with two subterranean basement levels, which is approximately 176,800 square feet in size. The building is currently unoccupied and was most recently occupied by professional offices. The remaining portions of the property consist of asphalt-paved parking areas and access ways, landscaped areas, and a canopied area in the southwest. The surrounding area is used for commercial purposes. Groundwater is estimated to be approximately 250 feet below ground surface in the area of the site and is assumed to flow to the south.

- Motion Pictures Vehicle Services (MPVS) conducts light auto repair operations in the vicinity of the canopy in the southwestern corner of the site. This business stores and maintains prop cars for use in the movie industry. According to the tenant, Mr. Bert (last name withheld), on-site operations consist of dismantling cars and light maintenance for use in the movie industry. Hazardous materials observed include approximately twenty 5-gallon containers of gasoline, motor oil, and coolant. Approximately 50 small-size (one-gallon or less) containers of lubricants and motor oil were also observed. Several areas of light staining were observed in parts storage areas and an area of moderate staining was observed in the vicinity of an electric above ground auto lift. The asphalt in these areas appeared to be in good condition. Mr. Bert stated that painting is conducted off-site at auto body shops in the area and waste oil generated from draining engines is disposed off-site at local auto repair shops. No drains were observed in the southwestern corner of the subject property in the vicinity of the light auto repair operations. Based on this information, the light auto repair operations on-site in the southwest portion from sometime prior to 2005 to the present are not expected to represent an environmental concern for the subject property.
- Two traction elevators for passengers were observed in the subject building. The elevator maintenance room was observed on the roof, and all equipment appeared to be in good condition. The subject property was also equipped with a diesel-powered emergency generator on the roof. The generator contained a 200-gallon sub-base fuel tank. No evidence of leaks or spills was observed at the base of the generator. Based on the good condition of the equipment, the presence of the emergency generator and associated diesel fuel is not expected to represent a significant environmental concern.
- An electrical fire pump system was observed on the upper subterranean level. Five floor drains/sumps were observed in the vicinity of the electrical fire pump system. Heavy petroleum hydrocarbons staining was observed near the floor drains/sumps. No signs of significant cracking or corrosion were

observed on the concrete floor in this area. This indicates that staining is likely surficial and does not appear to affect the subsurface of the subject property. Based on the surficial nature of staining observed, this equipment is not expected to represent a significant environmental concern. However, it is recommended that the fire pump equipment be inspected for any fluid leaks and any necessary maintenance be performed, or be properly disposed if replaced. Furthermore, the staining should be cleaned up with oil absorbent.

- No recognized environmental conditions were observed at the site. Those interviewed, as persons familiar with the site were not aware of any negative environmental conditions associated with the property.

HISTORICAL LAND USE

According to Andersen Environmental's interpretation of the historical research data, the subject property was developed with approximately two residential structures on the property and agricultural land with several associated small agricultural structures from sometime prior to 1928 to at least 1952. During this period, one of the residential structures was converted to commercial use as a liquor store (Spirit Boys Liquor). The residential and agricultural structures were demolished in 1961. The existing thirteen-story office structure with two subterranean basement levels was erected in 1962 in the northeast corner of the subject property and the remainder of the property was redeveloped as a parking lot at this time. Historical occupants of the office structure include various professional offices from 1962 to 1994. In 1994, the office building sustained structural damage in the Northridge Earthquake and has been vacant from 1994 to the present. SkyTel telecommunications company operated a cellular tower on the roof of the subject property sometime between 1994 and prior to 2015. From sometime prior to 2005 to the present, MPVS has operated a prop car storage yard on the western side of the subject property. In 2012, a small canopy was erected in the southwestern corner of the subject property. The subject property has remained in this configuration to the present. The subject property is proposed for continued use as office spaces.

- The earliest historical resource obtained during this investigation was an aerial photograph from 1928 which indicated development of the subject property for residential and agricultural uses. The lack of historical data sources for the subject property dating back to first developed uses represents historical data source failure. However, it is assumed that prior to 1928, the subject property would have been developed for residential and/or agricultural uses, if not undeveloped. Based on this notion, this limitation is not expected to significantly alter the findings of this investigation.
- The subject property was historically used for agricultural purposes from 1928 through 1952. There is a potential that agricultural chemicals, such as pesticides, herbicides and fertilizers, were used on site. Agricultural chemicals tend to accumulate in the near surface soils. As the property has been redeveloped, which typically involves grading (soil mixing) of the first few feet of soil, it is likely the agricultural chemicals, if any were present, have been diluted to below regulated levels. Based on the foregoing and the existing use of the property for commercial purposes, it is our opinion that a risk to human health of the environment based on the historical agricultural use of the site is unlikely, and thus no further action related to the former agricultural use of the subject property is recommended at this time.
- Several listings for industrial and manufacturing businesses were found from 1962 to 1991 including Bailey Bobcat Service, Dickerson Electronics, Merge Printing Company, and Sugar Food Corporations. Based on the absence of radius database listings and agency files indicating hazardous materials usage associated with industrial and manufacturing operations and the layout of the subject property during this period (office building and associated parking), it is assumed that these businesses were headquartered in the office building during this period. Based on the foregoing and the lack of evidence

of significant industrial operations or a documented release, these listings are not expected to represent an environmental concern for the subject property.

- The subject property is equipped with an emergency generator on the roof of the office building. For further discussion, please refer to the Site Description section above.
- From sometime prior to 2005 to at least 2012, it appears that MVPS utilized the subject property solely for storage of prop cars. By 2012, the canopy structure was developed and light auto repair activities have been performed on site from 2012 to the present. For further discussion, please refer to the Site Description section above.

ENVIRONMENTAL DATA SEARCH

- The subject property is not listed on any of the regulatory databases researched.
- There are no properties within 100 feet of the subject property where a release is considered likely or a known release has occurred that has impacted the subject property.
- The regional offices of the Los Angeles Regional Water Quality Control Board (LARWQCB), Department of Toxic Substances Control (DTSC), South Coast Air Quality Management District (SCAQMD), Los Angeles Fire Department Hazardous Materials Division (LAFD HMD), LAFD Underground Storage Tanks Division (LAFD UST), LAFD Central Industrial Unit (LAFD CI), Los Angeles County Department of Health Services Public Health Investigation (LAC DHS PHI), and Los Angeles Bureau of Sanitation (LABS) were contacted regarding permits and site investigation files for the subject property. Additionally, the State Water Resources Control Board (SWRCB) online GeoTracker database, SCAQMD online Facility Information Detail (FIND) database, NavigateLA online substructure maps database, and DTSC online EnviroStor database were searched for information on the subject property to identify any evidence of previous or current hazardous material usage.
- According to responses to our requests from LARWQCB, DTSC, LAFD CIU, and LAC DHS PHI there are no files for the subject property. Furthermore, a review of the GeoTracker, EnviroStor, and FIND databases found no files for the subject property. A review of the NavigateLA substructure maps database did not identify any underground storage tanks (USTs) associated with the subject property.
- According to files provided by LABS for 8155 North Van Nuys Boulevard, Carrousel Coffee Shop, Inc. was issued an industrial wastewater permit on July 5, 1967 for discharging liquid wastes from garbage grinding and equipment and floor washing operations. The permit was cancelled on December 15, 1971. Additionally, an industrial wastewater discharge permit was issued to Panorama Towers, LLC on May 1, 1962 for discharge from the cooling tower at the office building on site. The permit was cancelled on January 17, 1994. Based on the nature of the wastewater discharge (food grade waste and wastewater from heating ventilation air conditioning (HVAC) system), the former wastewater discharge is not expected to represent an environmental concern for the subject property.
- At the time this report was issued, no response has been received from SCAQMD, LAFD HMD, and LAFD UST. Should relevant information be obtained from these agencies subsequent to issuing this report, an addendum will be prepared and provided to the Client.
- The Division of Oil, Gas, and Geothermal Resources (DOGGR) Online Mapping System was reviewed for information pertaining to oil and gas exploration on or nearby the subject property. No oil wells were identified within 500 feet of the subject property.
- The user did not provide Andersen Environmental any information either verbally or in writing (i.e. Title Report) regarding environmental cleanup liens or activity and use limitations encumbering the

subject property. An environmental lien search was not requested by the user; however, based on our review of the Department of Toxic Substances Control (DTSC) EnviroStor Database, no environmental liens enforced by the DTSC were identified.

ADDITIONAL ISSUES

- Based on the age of the on-site structure (1962), there is a potential for asbestos-containing building materials (ACM) at the site; however, no testing was completed as part of this report. Suspect ACM observed during the site reconnaissance includes vinyl flooring, drywall, transite pipe and acoustical ceilings, which appeared to be in moderate to poor condition.
- Based on the age of the on-site structure (1962), there is a potential for lead-based paint at the site. All painted surfaces appeared to be in good condition during the site reconnaissance, with no major chipping or peeling observed.
- According to our research, radon potential at the subject property is considered low.
- Andersen Environmental did not observe visible or olfactory indications of the presence of mold, nor did Andersen Environmental observe obvious indications of significant water damage.
- The City of Los Angeles Department of Building and Safety methane zone database was reviewed to determine if the subject property is located in a methane or methane buffer zone. According to the information reviewed, the subject property not located within a methane or methane buffer zone.

CONCLUSIONS

Andersen Environmental has performed a Phase I Environmental Site Assessment in conformance with the scope and limitations of ASTM Practice 1527-13, at 8155 North Van Nuys Boulevard, Los Angeles, California, the subject property. Any exceptions to or deletions from this practice are described in the individual sections of this report. This assessment has revealed no evidence of recognized environmental conditions in connection with the subject property.

RECOGNIZED ENVIRONMENTAL CONDITIONS (REC)

In our opinion, no RECs were revealed during the course of our assessment.

HISTORICAL RECOGNIZED ENVIRONMENTAL CONDITIONS (HREC)

In our opinion, no HRECs were revealed during the course of our assessment.

CONTROLLED RECOGNIZED ENVIRONMENTAL CONDITIONS (CREC)

In our opinion, no CRECs were revealed during the course of our assessment.

RECOMMENDATIONS

Based on the foregoing, no additional investigation is recommended at this time.

1.0 INTRODUCTION

Andersen Environmental has performed a Phase I Environmental Site Assessment (Phase I) for the property located at 8155 North Van Nuys Boulevard, in Los Angeles County and the neighborhood of Panorama City within the City of Los Angeles, California (Subject Property). This report has been prepared for the sole use of Pacific Investment Group, LLC (Client).

The research conducted for this study and the report prepared are in general conformance with the EPA “All Appropriate Inquiries” standard and the ASTM 1527-13 “Standard Practices for Environmental Site Assessments: Phase I Environmental Site Assessment Process”. The primary purpose for performing a Phase I ESA is to “...permit a user to satisfy one of the requirements to qualify for the innocent landowner, contiguous property owner, or bona fide prospective purchaser limitations (commonly known as landowner liability protections) on Comprehensive Emergency Response Compensation and Liability Act (CERCLA) liability.” (ASTM, 2013) An environmental site assessment meeting or exceeding this practice and completed less than 180 days prior to the date of acquisition is presumed to be valid under this standard. In order to maintain landowner liability protections, the user also has a “continuing obligation to not interfere with activity and use limitations associated with the property,” must take “reasonable steps to prevent releases” and must “comply with legal release reporting obligations.” (ASTM, 2013) Further, it is the goal of this study to identify business risks related to the property associated with environmental conditions. This investigation is not an environmental compliance audit and is not designed to determine if the operations of an existing facility are in compliance with applicable environmental laws and regulations.

The goal of this process is to identify any (1) recognized environmental conditions (RECs), (2) historic recognized environmental conditions (HRECs), and/or (3) controlled recognized environmental conditions (CRECs) associated with the subject property.

- A **recognized environmental condition** is defined as “...the presence or likely presence of any hazardous substances or petroleum products in, on, or at a property: (1) due to any release to the environment; (2) under conditions indicative of a release to the environment; or (3) under conditions that pose a material threat of a future release to the environment.” This definition does not include de minimis conditions defined as “a condition that generally does not present a threat to human health or the environment and that generally would not be the subject of an enforcement action if brought to the attention of appropriate governmental agencies” (ASTM, 2013).
- A **historical recognized environmental condition** is defined as “a past release of any hazardous substances or petroleum products that has occurred in connection with the property and has been addressed to the satisfaction of the applicable regulatory authority or meeting unrestricted use criteria established by a regulatory authority, without subjecting the property to any required controls (for example, property use restrictions, activity and use limitations, institutional controls, or engineering controls).” (ASTM, 2013). The HREC designation requires the comparison of residual contamination concentrations, if any, to currently regulatory standards.
- A **controlled recognized environmental condition** is defined as “a recognized environmental condition resulting from a past release of hazardous substances or petroleum products that has been addressed to the satisfaction of the applicable regulatory authority (for example, as evidenced by the issuance of a no further action letter or equivalent, or meeting risk-based criteria established by regulatory authority), with hazardous substances or petroleum products allowed to remain in place subject to the implementation of required controls (for example, property use restrictions, activity and use limitations, institutional controls, or engineering controls)” (ASTM, 2013).

In order to identify environmental conditions at the site, the Phase I ESA includes a site inspection, interviews with

parties familiar with the property, historical research into the past uses of the property, and an environmental records search with regard to the subject property, adjoining and immediately surrounding properties, and the surrounding area. In addition, Andersen Environmental provides an opinion regarding the potential for asbestos containing materials, lead-based paints, mold, radon, oil and gas exploration, and methane as they relate to the subject property. Reviewing those documents that are publicly available, reasonably ascertainable, and practically reviewable controls the completeness of this assessment. The inability to review documents which do not exist or are not publicly available, reasonably ascertainable, or practically reviewable may result in a data gap.

1.1 SIGNIFICANT ASSUMPTIONS

While this report provides an overview of potential environmental concerns, both past and present, the environmental assessment is limited by the availability of information at the time of the assessment. It is possible that unreported disposal of waste or illegal activities impairing the environmental status of the property may have occurred which could not be identified. The conclusions and recommendations regarding environmental conditions that are presented in this report are based on a scope of work authorized by the Client. Note, however, that virtually no scope of work, no matter how exhaustive, can identify all contaminants or all conditions above and below ground.

1.2 LIMITATIONS AND EXCEPTIONS

This report has been prepared in accordance with generally accepted environmental methodologies referred to in ASTM 1527-2013, and contains all of the limitations inherent in these methodologies. No other warranties, expressed or implied, are made as to the professional services provided under the terms of our contract and included in this report. The conclusions of this report are based in part, on the information provided by others. The possibility remains that unexpected environmental conditions may be encountered at the site in locations not specifically investigated. The services performed and outlined in this report were based, in part, upon visual observations of the site and attendant structures. Our opinion cannot be extended to portions of the site that were unavailable for direct observation, reasonably beyond the control of Andersen Environmental. The objective of this report was to assess environmental conditions at the site, within the context of our contract and existing environmental regulations within the applicable jurisdiction. Evaluating compliance of past or future owners with applicable local, provincial, and federal government laws and regulations was not included in our contract for services. Our observations relating to the condition of environmental media at the site are described in this report. It should be noted that compounds or materials other than those described could be present in the site environment.

1.3 RELIANCE

This report has been prepared for the sole use of Pacific Investment Group, LLC. The contents should not be relied upon by any other parties without the express written consent of Pacific Investment Group, LLC and Andersen Environmental.

1.4 USER RESPONSIBILITIES

The United States Environmental Protection Agency (USEPA) All Appropriate Inquiry (AAI) and ASTM E 1527-13 Phase I Standards require that the user conduct independent research and consider certain information before purchasing a property:

- Obtain a recent (less than 180 days old) title report prepared for the subject property. The report should be reviewed to obtain information regarding environmental clean-up liens or activity and use limitations (AULs) with regard to the subject property. If environmental cleanup liens or AULs encumbering the subject property or in connection with the subject property are identified, the

user should provide that information to the Environmental Professional (Andersen Environmental). If the user has actual knowledge of environmental cleanup liens or AULs encumbering the subject property or in connection with the subject property, the user should provide that information to the Environmental Professional (Andersen Environmental).

- The user should provide the Environmental Professional (Andersen Environmental) with any specialized knowledge the user has with regard to recognized environmental conditions in connection with the property.
- If the user is aware of any commonly known information in the community about the subject property with respect to recognized environmental conditions, the user should provide the information to the Environmental Professional (Andersen Environmental).
- If this Phase I ESA was prepared as due diligence for a property transaction, it is the responsibility of the user to consider the relationship of the purchase price to the fair market value of the property. If the purchase price is significantly lower than the fair market value, the user should identify the alternate reason for the low purchase price if the lower purchase price is not related to the property being affected by hazardous substances or petroleum products.

2.0 SITE DESCRIPTION

Andersen Environmental has performed a Phase I for a commercial property located at 8155 North Van Nuys Boulevard, in Los Angeles County and the Panorama City neighborhood of the City of Los Angeles, California. The subject property is located on the southwestern corner of North Van Nuys Boulevard and West Titus Street in the neighborhood of Panorama City within the City of Los Angeles. The subject property is approximately 4.12 acres in size and is occupied by a thirteen-story office structure with two subterranean basement levels, which is approximately 176,800 square feet in size. The building is currently unoccupied and was most recently occupied by professional offices. The remaining portions of the property consist of asphalt-paved parking areas and access ways, landscaped areas, and a canopied area in the southwest. The surrounding area is mostly used for commercial purposes.

Natural gas and electrical services are provided to the subject property by the Southern California Gas Company and Southern California Edison, respectively. Potable water and sewer services are provided by the Los Angeles Department of Water and Power.

2.1 CURRENT AND HISTORICAL ADDRESSES

According to our research and information provided by the Client, the following addresses have been found to be associated with the subject property: 8141, 8143, 8145, 8147, 8149, 8151, 8153, 8155, 8157, and 8159 North Van Nuys Boulevard and 14528, 14530, 14532, 14534, 14536, 14538, 14540, 14542, 14544, 14546, 14548, and 14550 West Titus Street, Los Angeles, California.

2.2 LEGAL DESCRIPTION

According to the Los Angeles County Assessor's Office, the subject property is located in the neighborhood of Panorama City within the City of Los Angeles, and is described by the Assessor's Parcel Number : 2210-011-029.

2.3 PHYSICAL SETTING

The elevation of the subject property is approximately 800 feet above sea level (USGS Van Nuys, California 7.5 minute topographic quadrangle). Based on our review of the GeoCheck Section of the EDR Radius report, the subject property is not situated within a 100-year FEMA Flood Zone. No wetlands were identified at the property or adjoining/immediately surrounding properties. Based on our review of groundwater data presented in the State Water Resources Control Board (SWRCB) GeoTracker website, groundwater was detected at a Los Angeles County Department of Public Works groundwater well approximately 0.48-mile northwest of the subject property at approximately 250 feet below ground surface. However, perched and semi-perched aquifers may be present beneath the site. Based on topographic map interpretation, regional groundwater flow direction is estimated to be to the south; however local groundwater flow direction may vary.

3.0 SITE RECONNAISSANCE/INTERVIEWS

3.1 SITE RECONNAISSANCE

On August 19, 2015, Ms. Laura Botzong with Andersen Environmental conducted a site reconnaissance of the subject property. The site inspection was conducted to attempt to identify current site use(s), current hazardous materials storage, and evidence of past site uses and hazardous material storage and to identify evidence of other recognized environmental conditions. The following table summarizes our Site Reconnaissance observations:

Yes	No	Observed Feature(s)
✓		Hazardous Substances and Petroleum Products Containers
	✓	Underground and/or Aboveground Storage Tanks
✓		Drains/Sumps/Clarifiers/Sewer Interceptors/Septic Systems
	✓	Stained or Corroded Surfaces/Stained Soil or Stressed Vegetation
	✓	Pits/Ponds/Lagoons/Wetlands
	✓	Electrical Equipment with the Potential to contain Fluids
	✓	Production or Monitoring Wells
	✓	Evidence of Solid Waste Disposal/Dumping/Fill Areas

3.1.1 EXTERIOR OBSERVATIONS

The exterior portions of the site consist of asphalt-paved parking areas and access ways, landscaped areas, and a canopied area in the southwest portion. The asphalt appeared to be in good condition, with no major cracking or staining observed. A metal dumpster containing yard waste was observed on the southern side of the subject building. No significant staining or evidence indicative of hazardous materials spills or leaks were observed in the vicinity of the metal dumpster. No pole- or pad-mounted transformers or polychlorinated biphenyl (PCB)-containing equipment were observed on site.

Two traction elevators for passengers were observed in the subject building. The elevator maintenance room was observed on the roof, and all equipment appeared to be in good condition. The subject property was also equipped with a diesel-powered emergency generator on the roof. The generator contained a 200-gallon sub-base fuel tank. No evidence of leaks or spills was observed at the base of the generator. Based on the good condition of the equipment, the presence of the emergency generator and associated diesel fuel is not expected to represent a significant environmental concern.

Hazardous materials were observed on the roof from the former cellular tower that was formerly operated on-site by SkyTel telecommunications company from sometime between 1994 and prior to 2015. One unlabeled empty 55-gallon drum, one unlabeled empty 30-gallon drum, four 5-gallon containers of motor and hydraulic oil, and two one-gallon containers of paint were stored in the vicinity of the former cellular tower. No significant staining or evidence indicative of hazardous materials spills or leaks were observed in the vicinity of the hazardous materials storage, thus, it is not expected to represent an environmental concern for the subject property.

MVPS conducts light auto repair in the vicinity of the canopy in the southwestern corner of the site. This business stores and maintains prop cars for use in the movie industry. Hazardous materials observed include approximately twenty 5-gallon containers of gasoline, motor oil, and coolant. Approximately 50 small-size (one gallon or less) containers of lubricants and motor oil were also observed. Several areas of light staining were observed in parts storage areas, and an area of moderate staining was observed in the vicinity of an above ground auto lift. The asphalt in these areas appeared to be in good condition,

however. According to the tenant, Mr. Bert (last name withheld), on-site operations consist of dismantling cars and light maintenance for use in the movie industry. Any painting is conducted at auto body shops in the area, and any waste oil generated from draining engines is disposed at local auto repair shops. Based on this information, the auto repair operations on-site from sometime prior to 2005 to the present are not expected to represent an environmental concern for the subject property.

No recognized environmental conditions were observed in this portion of the site.

3.1.2 INTERIOR OBSERVATIONS

The subject property contains a thirteen-story office structure with two subterranean basement levels. The building is currently vacant but was most recently occupied by professional office tenants. Andersen Environmental observed former offices, kitchen/break room area, bathrooms, etc. The structure is of concrete construction, with concrete foundation and a flat roof. Building materials observed included wood and drywall partitions, carpeting, vinyl floor tiles, transite pipe, and acoustical ceiling panels. The building materials appeared to be in moderate to poor condition.

An electrical fire pump system was observed on the upper subterranean level. Five floor drains/sumps were observed in the vicinity of the electrical fire pump system. Heavy petroleum hydrocarbons staining was observed near the floor drains/sumps. No signs of significant cracking or corrosion were observed on the concrete floor in this area. This indicates that staining is likely surficial and does not appear to affect the subsurface of the subject property. Based on the surficial nature of staining observed, this equipment is not expected to represent a significant environmental concern. However, it is recommended that the fire pump equipment be inspected for any fluid leaks and any necessary maintenance be performed or be properly disposed if replaced. Furthermore, the staining should be cleaned up with oil absorbent.

No recognized environmental conditions were observed in the interior portions of the site.

3.1.3 RECONNAISSANCE LIMITATIONS

No significant limitations were encountered during our reconnaissance of the subject property.

3.2 ADJOINING AND IMMEDIATELY SURROUNDING PROPERTIES

The adjoining and immediately surrounding properties (within 100 feet of the subject property boundary) were visually and physically observed from public right-of ways and the subject property in an attempt to identify recognized environmental conditions. Our observations are summarized in the following table:

Location	Address(es)	Uses/Observations
North	14547-14603 (odd) West Titus Street; 8201 North Van Nuys Boulevard	Commercial (Superior Awning, LA Furniture Center)
South	8121 North Van Nuys Boulevard; 14545 Lanark Street	Commercial (Van Nuys Association, Department of Public Social Services)
East	8126-8156 (even) North Van Nuys Boulevard	Commercial (Bienestar Human Services, Boost Mobile)
West	14600 and 14608 West Titus Street; 14565 Lanark Street	Commercial (Goodwill)

The adjoining/immediately surrounding properties to the north and west were listed on the regulatory database report and are further discussed in Section 5.2 below.

3.3 SURROUNDING AREA OBSERVATIONS

3.3.1 SURROUNDING PROPERTY USES

The surrounding area is mostly developed with commercial structures.

3.3.2 SURROUNDING GEOGRAPHY

The surrounding area is mostly flat with a slight topographic slope to the south. No nearby hills or bedrock outcroppings were observed in the area of the site. No lakes, ponds, rivers or streams were observed in the surrounding area.

3.4 INTERVIEWS

3.4.1 PROPERTY OWNER

Mr. Taghi Shoraka of M.T. Shoraka, Inc., the property owner, was interviewed during the course of the site reconnaissance of the site conducted on August 19, 2015. According to Mr. Shoraka, the subject property building was constructed in 1962 for use as an office building. He indicated that he acquired the building after it became vacant due to structural damage in the Northridge Earthquake in 1994, and SkyTel telecommunications company operated a cellular tower on the roof from sometime between 1994 and prior to 2015. Mr. Shoraka was unaware of any environmental conditions associated with the property.

3.4.2 KEY SITE MANAGER

The owner of the property is the key site manager and was interviewed as the owner.

3.4.3 PROPERTY OCCUPANTS

No occupants were available for interview during the completion of this report.

3.4.4 PAST OWNERS, OPERATORS AND OCCUPANTS

Past owners, operators and occupants were not able to be identified for an interview for this report.

3.4.5 PROSPECTIVE PURCHASER

Mr. Izek Shomof of Pacific Investment Group, LLC was interviewed for the purposes of this report in preparation for the site reconnaissance. Mr. Shomof was unaware of any recognized environmental conditions such as underground storage tanks or any generated hazardous materials associated with the property.

3.4.6 NEIGHBORING PROPERTY OWNERS/TENANTS

Per ASTM, an attempt to interview neighboring property owners/tenants should be conducted when the subject property is vacant and unsecured land.

- As the subject property is currently developed with an office building, no neighboring property owners/tenants were interviewed during this assessment.

3.5 USER PROVIDED INFORMATION

The United States Environmental Protection Agency (USEPA) All Appropriate Inquiry (AAI) and ASTM 1527-13 Phase I Standards require that the Report User conduct independent research and consider

certain information before purchasing a property. Andersen Environmental recommends that the User documents completion of the following items:

3.5.1 LIEN SEARCH

The User is required to obtain a recent (less than 180 days old) title report prepared for the subject property. The report should be reviewed to obtain information regarding environmental clean-up liens or activity and use limitations with regard to the subject property. If environmental cleanup liens or activity and use limitations encumbering the subject property or in connection with the subject property are identified, the User should provide that information to the Environmental Professional (Andersen Environmental). If the User has actual knowledge of environmental cleanup liens or activity and use limitations encumbering the subject property or in connection with the subject property, the User should provide that information to the Environmental Professional (Andersen Environmental).

- The user did not provide Andersen Environmental any information either verbally or in writing (i.e. Title Report) regarding environmental cleanup liens or activity and use limitations encumbering the subject property. An environmental lien search was not requested by the user; however, based on our review of the Department of Toxic Substances Control (DTSC) EnviroStor Database, no environmental liens enforced by the DTSC were identified.

3.5.2 SPECIALIZED KNOWLEDGE

The User should provide the Environmental Professional (Andersen Environmental) with any specialized knowledge the User has with regard to recognized environmental conditions in connection with the property.

- The User has no specialized knowledge with respect to recognized environmental conditions in connection with the property.

3.5.3 COMMONLY KNOWN OR REASONABLY ASCERTAINABLE INFORMATION

If the User is aware of any commonly known information in the community about the subject property with respect to recognized environmental conditions, the User should provide the information to the Environmental Professional (Andersen Environmental).

- The User is not aware of any commonly known information in the community about the subject property with respect to recognized environmental conditions.

3.5.4 PROPERTY VALUATION

If this Phase I ESA was prepared as due diligence for a property transaction, it is the responsibility of the User to consider the relationship of the purchase price to the fair market value of the property. If the purchase price is significantly lower than the fair market value, the User should identify the alternate reason for the low purchase price if the lower purchase price is not related to the property being affected by hazardous substances or petroleum products.

- According to the User, the purchase price generally reflects the fair market value of the property.

3.5.5 PURPOSE OF PERFORMING PHASE I ESA

According to the User, the user is a prospective purchaser of the subject property and the Phase I is being performed to qualify for landowner liability protections under CERCLA as well as identify business risks related to the property associated with environmental conditions.

3.6 USER PROVIDED DOCUMENTS

Phase I Site Assessment – 8155 Van Nuys Boulevard, Panorama City, California – March 19, 2004 – EP Associates – The conclusions of the Phase I Site Assessment revealed that “Based on the findings and conclusions presented in this report, EP Associates recommends no further environmental site assessment at the subject property at this time. However, EP Associates recommended the following: Properly remove and dispose of the chemical substances present at the subject property prior to any activity that would potentially cause their release. Conduct an asbestos survey to identify asbestos-containing building materials (ACM), if necessary. Properly remove the ACM prior to future renovation or demolition activities, in accordance with applicable rules and regulations. Identify and properly handle and dispose of any possible poly-chlorinated biphenyl (PCB)-containing materials in the inaccessible rooms, fluorescent light ballasts, when necessary. Properly dispose of fluorescent light tubes, when necessary.” Andersen Environmental agrees with EP Associates' conclusions.

4.0 HISTORICAL LAND USE

A review of historical data derived from standard historical resources is provided in this section. The objective of consulting historical sources is to develop a history of the previous uses of the property and surrounding area, in order to help identify the likelihood of past uses having led to recognized environmental conditions in connection with the property. During our historical review, acute attention is paid to the subject property. Data relating to the adjoining and immediately surrounding properties (within 100-feet of the subject property boundary) and the surrounding area is reviewed to the extent that it is revealed in the course of researching the property itself.

4.1 AERIAL PHOTOGRAPHY REVIEW

Aerial Photography of many portions of the United States dates back to the 1920's. Items searched for in each photograph included, but were not limited to: evidence of tanks, gas stations, industrial site usage, water drainage pathways, areas which show evidence of drums or excessive debris, discolored or stained soils, areas of distressed vegetation, et cetera.

Aerial Photograph Coverage was available from Environmental Data Resources (EDR) for the years: 1928, 1938, 1947, 1952, 1964, 1972, 1981, 1989, 1995, 2005, 2009, 2010, and 2012. A summary of our observations is presented in the following table.

Year	Subject Property	Notable Adjoining Property Observations	Notable Observations of the Surrounding Area
1928, 1938, 1947, and 1952	Appears to be occupied by approximately two residential structures on the property, and agricultural land with several associated small structures on the remainder.	Appears to be surrounded by residential structures and agricultural land.	Appears to be surrounded by residential structures and agricultural land.
1964, 1972, 1981, 1989, 1995, 2005, 2009, and 2010	Appears to be occupied by the existing office structure in the northeastern corner of the property and a parking lot on the remainder.	Appears to be surrounded by commercial structures.	Appears to be surrounded by commercial and residential structures.
2012	Appears to be occupied by the existing office structure in the northeastern corner of the property, a small canopy in the southwestern corner, and a parking lot on the remainder.	Appears to be surrounded by commercial structures.	Appears to be surrounded by commercial and residential structures.

4.2 BUILDING DEPARTMENT RECORDS REVIEW

The addresses identified as current and historical addresses for the subject property were researched at the City of Los Angeles Department of Building and Safety. Items considered in the course of the building permit review are previous site usage, previous ownership, and the construction or demolition of any structures that may have had a negative environmental impact on the property. The following table summarizes relevant building permits obtained and reviewed:

8155 Van Nuys Boulevard		
Date	Owner/Occupant	Purpose
Not legible	Spirit Boys Liquor	Sign permit
04/14/1959	Pacific Outdoor Advertising Company	Erect new shelter and sign

8155 Van Nuys Boulevard		
Date	Owner/Occupant	Purpose
08/30/1961	Henry C. Beck Company	Demolish existing residential structure
09/15/1961	W.H. Brownyard & H.C. Beck	Foundation for office building
10/02/1961	W.H. Brownyard & H.C. Beck	Erect new commercial office building
11/02/1961	W.H. Brownyard & H.C. Beck	Stair change in 13-story office building, under construction
08/16/1963	Panorama Towers, Inc.	Cafeteria in basement of office building, no food preparation
11/18/1964	Albert B. Washko	Change of use of Suite 330 from office and restaurant to special school for adults
12/01/1964	Panorama Towers, Inc.	Certificate of Occupancy for commercial office building including coffee shop in basement
10/18/1965	Panorama Towers, Inc.	Certificate of Occupancy for converting portion of basement in office building to coffee shop and dining room
07/14/1966	Panorama Towers, Inc.	Interior partitions in office building
02/23/1971	Henry C. Beck Company	Earthquake repairs to office building
11/19/1975	Henry C. Beck Company	Interior partitions in office building
05/11/1977	Henry C. Beck Company	Reinforce shear wall in office building
03/02/1979	Arthur Rubloff Company	Add and remove interior partition and new ceiling in first floor suite in office building
04/25/1979	Kosdin	Interior partitions in Suite 908 of office building
50/23/1980	Crocker Bank	Interior partitions in office building
08/26/1980	Henry C. Beck	Change portion of 6th floor to lunch room in 13-story office building
11/16/1983	Lomas & Nettleton	Interior partitions in office building
09/04/1984	Arthur Blech	Interior remodel of Suite 810
08/26/1987	Panorama Enterprises	Handicapped restrooms on 6th and 7th floors of office building
12/04/1992	Panorama Enterprises	Emergency generator support on roof top for office building
01/18/1994	Not listed	Northridge Earthquake file describing hazardous structural conditions at office building
09/03/1995	Not listed	Disaster Re-Inspection form listing office building as vacant and uninhabitable
04/21/2004	M.T. Shoraka, Inc.	Repair broken glass of 200 windows in office building
05/12/2005	M.T. Shoraka, Inc.	Remove satellite and microwave dishes off roof of office building
02/23/2006	M.T. Shoraka, Inc.	13-story concrete office building repair

8159 Van Nuys Boulevard		
Date	Owner/Occupant	Purpose
06/26/1962	Citizens National Bank	Sign permit
09/23/1970	Crocker Citizens Bank	Install automatic sliding doors at main entrance
11/19/1971	Crocker Bank	Sign permit

14550 West Titus Street		
Date	Owner/Occupant	Purpose
09/15/1961	W.N. Brownyard & Henry C. Beck Company	Use of land -- parking
12/19/1962	W.N. Brownyard & Henry C. Beck Company	Certificate of Occupancy for use of land: automobile parking lot
12/19/2000	M.T. Shoraka, Inc.	Use of land auto storage
11/26/2001	M.T. Shoraka, Inc.	Certificate of Occupancy for use of land for auto storage

- The remaining permits obtained and reviewed were for minor tenant improvements, sign permits, or other permits which are not significant and did not contain information about the historical site use or the potential for recognized environmental conditions.
- The subject property is equipped with an emergency generator on the roof of the office building. For further discussion, please refer to Section 3.0.

4.3 CITY DIRECTORY REVIEW

City directories have been published since the 1800's and provide detailed occupant information for the property and its surrounding area at five-year intervals. The purpose of the City Directory research is to attempt to determine the businesses that historically occupied the subject property. Historical City Directories provided by EDR and reviewed by Andersen Environmental are listed below.

8155 Van Nuys Boulevard	
Date	Listing
1920 to 1934	Address not listed in research source.
1935, 1940, and 1950	Residential
1962	Panorama Towers, Inc.; Henry C. Beck Company; William H. Brownyard
1964	Wallace-Globe Insurance Agency, Inc.; New York Life Insurance Company
1965	Whittaker Corporation; Wallace Realty Mortgage Company; New York Life Insurance Company General Sales Offices; Mechanical Products, Inc.; The Lomas & Nettleton Company; Life Circulation Company, Inc.
1967	Whittaker Corporation; United States Government Defense Department Supply Agency; United American Life Insurance Company; Turner & McCauley CPAs; Strahan & Walker; Jade R. Smith attorney; San Fernando Valley Computing Center; Raugh Tom H Mason Insurance Agency; Precision Instrument Components; D.L. Polachek Company advertising; Pessin Jack H. & Associates, Inc.; Pavone Business Services; Panorama Towers, Inc.; PIC Design Corporation subsidiary of Benrus Watch Company, Inc.; North American Life & Casualty Company; New York Life Insurance Company; Mechanical Products, Inc.; Mason Raugh Insurance Agency; The Lomas & Nettleton Company; Thomas C. Lindholm, attorney; Le Durdinier J Company; Kendall Company J.W. Wood Elastic Web Division; KVFM Radio Station; Inter Valley Insurance Agency; Insurance Center Agents; Hydrodynamics Division Chicago Pump; Hadad Philip & Associates; Guarantee Mutual Life Company; Bruce M. Gleason attorney; General Sales Offices; Robert E. Geauque attorney; Jay J Russ York & Galloway CPAs; Leonard L. Freeman attorney; FMC Corporation; Michael Feldman real estate; Equity Casualty Insurance Agency; Equitable Life of Iowa; Driver Eddy Construction Company; Defense Contract Administration; Dal Bac Manufacturing Company, Inc.; Arthur K. Coty & Associates; Computing & Software Inc.; Chicago Pump Regional Office Hydrodynamics Division FMC Corporation; Bonded Adjustment Bureau of California; Donald V. Block attorney; Geo L. Birdsell contact lenses; Joseph R. Bailey attorney; Aetna Life & Casualty

8155 Van Nuys Boulevard	
Date	Listing
1970	Whitehill Tax Keeping; Western Mortgage Corporation; Willard B. Vogel attorney; Valley Computer Center Division of Computing & Software, Inc.; United States Government Defense Department Supply Agency; United States Government Air Force Department; United American Life Insurance Company; Walter H. Turner CPA; Turner & McCauley CPAS; Sunshine Insurance Agency; Aetna Life & Casualty; Strahan & Walker; Steinhall & Company, Inc.; Standard Oil Company of California Western Operations, Inc. Marketing Department; Standard Fire Insurance Company; Jack Russell Smith attorney; Smith Insurance Agency; Retailers Commercial Agency, Inc.; D.L. Polachek Company, Inc. Advertising; Fred Plummer Agency Insurance Brokers; Gordon R. Persons Insurance; William M. Peck CPA; Panorama Towers; Panorama Insurance; Panorama City Chamber of Commerce; Pacific Southwest Properties Real Estate & Insurance; Overseas National Airways Regional Marketing Office; Nuernberger Insurance Agency; North American Life & Casualty Company; New York Life Insurance Company General Sales Offices; National Surety Corporation; Mechanical Products, Inc.; Walter J. McCauley CPA; Jerome S. Mash Agency for Equitable Life Iowa; Los Angeles County Department of Adoptions; Lomas & Nettleton Insurance Agency; Thomas C. Lindholm attorney; Jim La Guardia Insurance; KVFM Radio Station; Insurance Center Agents; Industrial Indemnity Company; Income Taxes State Los Angeles; Ideal Systems Company; Mike A. Hoohout Insurance; Bruce M. Gleason attorney; General Motors Corporation GMC Truck & Coach Division; Steven J. Galaif DDS; Leonard L. Freedman attorney; Franchise Tax Board; Fireman's Fund Insurance Company; Find All Personnel Employment Agency; Dymo Industries; Howard Dranow Insurance; Dahlberg Hearing Aids; Computing & Software, Inc.; William L. Cleary CPA; Jack Clarke Insurance; Chicago Pump Regional Office Hydrodynamics Division FMC Corporation; Century Public Relations Services, Inc.; Century Employment Agencies; Century Computer Services, Inc.; Century Accounting Services, Inc.; Carrousel Coffee Shop; California City Development Company; Stephen I. Brent attorney; Bonded Adjustment Bureau of California; Donald V. Block attorney; Geo L. Birdsell Contact Lenses; Bennett Herman Company; Behavior Science Corporation; Joseph R. Bailey attorney; Bailey & Block Attorneys; Associated Indemnity Corporation; Applied Assurance; The American Insurance Company; American Hearing Aid Center; American Automobile Insurance Company; Americal Insurance
1971	Whittaker Corporation; Van Nuys Division Sales Office; Turner & McCauley CPAs; Systems & Data Processing; Aetna Life & Casualty; Strahan & Walker; Santa Ana Division Sales Office; D.L. Polachek Company Advertising; Gordon R. Persons CLU CPCU insurance; Panorama Towers; Overseas National Airways Regional Marketing Office; New York Life Insurance Company General Sales Offices; Mechanical Products, Inc.; Le Durdinier J Company; The Kendall Company; J.W. Wood Elastic Web Division; Ideal Systems Company; Bruce M. Gleason attorney; GMC Truck & Coach Division Wholesale Zone; FMC Corporation American Viscose Division; Dymo Industries; Donlon G.A. & Associates; Dal Bac Manufacturing Company, Inc.; Chicago Pump Regional Office Hydrodynamics Division FMC Corporation; California City Development Company; Geo L. Birdsell Contact Lenses; Herman Bennett Company; Behavior Science Corporation; Joseph R. Bailey attorney; Americal Insurance

8155 Van Nuys Boulevard	
Date	Listing
1975	Young Ron Insurance Agency; Wilke Smith Insurance Agency; Whitehill Tax Keeping; West Vern M An Accountancy Corporation; Vocational Rehabilitation California; Turner Cleary & Arts CPAs; Joe Susfolk Insurance; Aetna Life & Casualty; Strahan & Walker; Standard Fire Insurance Company; Sroloff Ernest Levy Kosdin & Woods A Professional Corporation attorneys; Smith Insurance Agency; Ross E. Sitler attorney; Melvin H. Singer attorney; Servo Tek of California, Inc.; Charles Scalice Insurance; San Fernando Valley Center; Samuelsen Bolson Whitehead & Benes; Rosen Roy & Associates; Retailers Commercial Agency Inc.; Rehabilitation Department; Psychological Resources Office; D.L. Polachek Company Inc. advertising; Gordon R. Persons CLU CPCU insurance; Panzera Bill Insurance; Panorama Towers; Panorama City Chamber of Commerce; Pacific Southwest Properties real estate & insurance; Overseas National Airways; O'Flaherty Insurance Agency; Mechanical Products, Inc.; Martin Downey Insurance Agency; Lomas & Nettleton Company Western Regional Office; Lissak Insurance Agency; Levy Koszdin & Woods A Professional Corporation attorneys; Lawyers Mortgage & Title Company; John Krachey marriage counselor; Arthur Kessler attorney; KVFM Radio Station; Insurance Center Agents; Industrial Relations Department; Hayes Insurance Agency; Hadad Philip & Associates; Al Gross Insurance Agency; GMC Truck & Coach Division; Bruce M. Gleason attorney; Gibraltar Deed Company; Marian Garrett marriage counselor; Steven J. Galaif DDS; Leonard L. Freedman attorney; Flickinger L.D. Company; Facilities Licensing Section; Dix Norm & Associates; Datatronic Systems Corporation; William L. Cleary CPA; Claim Service; John W. Chesley An Accountancy Corporation; Casualty & Surety Division; Borzoi of Karistan Kennels; Bonios Irving Company real estate; Donald V. Block attorney; Beauty Built Homes builders & developers; Joseph R. Bailey attorney; Bailey & Block attorney; Richard L. Artz CPA; Americal Insurance; Alcoholic Beverage Control Department; Adoptions Department Los Angeles County
1976	Western Regional Office; Vocational Rehabilitation California; Florett Turchin attorney; Abe Sugarman Insurance; Sroloff Ernest Levy Koszdin & Woods A Professional Corporation attorneys; Melvin H. Singer attorney; Regional Marketing Office; Panorama Towers; Overseas National Airways; Mechanical Products, Inc.; Lomas & Nettleton Company; Thomas R. Huff CPA; Bruce M. Gleason attorney; General Motors Corporation GMC Truck & Coach Division Wholesale Zone; Flickinger L.D. Company; Marie E. Colaneri attorney; William L. Cleary CPA; California State of Rehabilitation Department District Offices Van Nuys; Joseph R. Bailey attorney; Auto Property & Casualty Claims; Association of Enrolled Agents; Richard L. Artz CPA; Americal Insurance; Aetna Life & Casualty

8155 Van Nuys Boulevard	
Date	Listing
1980	Wilke Smith Insurance Agency; Whitehill Tax Keeping; Vern M West An Accountancy Corporation; Vocation Rehabilitation California; United States Government Probation and Parole System; United Commercial Insurance Services; Union Legal Services; Turner Cleary & Huff CPAs; The Sandwich Place; Abe Sugarman Insurance; Barbara A. Stephens attorney; Standard Fire Insurance Company; Smith Insurance Agency; Ross E. Sitler attorney; Martin W. Siegel attorney; Servo Tek of California, Inc.; Schwartz Randall Brian; Schwartz Neil David attorney; Samuelson Whitehead Ringwalt & Jenkins attorney; Retailers Commercial Agency Inc.; Russel E. Raymond attorney; Quick Quote; Gordon R. Persons CLU CPCU Insurance; Panorama Towers; Pacific Southwest Properties; Pacific Southwest Computer Systems; William M. Molfetta attorney; Mercury Insurance Group; Daniel J. McCarthy attorney; Los Angeles County of Registrar Recorder Department; Jack P. Koszdin attorney; Koszdin Greenblatt & Siegel Attorneys at Law; Arthur Kessler attorney; Thomas R. Huff CPA; Jerome B. Harvey attorney; Hadad Philip & Associates; Guard A Card; Larry M. Greenblatt attorney; Bruce M. Gleason attorney; Gibraitar Deed Company; General Motors Corporation; Garrett Marian marriage counselor; Galaif Tema marriage counselor; Steven J. Galaif DDS A Professional Corporation; Winifred A. Gahm marriage counselor; Leonard L. Freedman attorney; Franchise Tax Board; Flickinger L.D. Company; Harvey A. Epstein attorney; Epstein & Harvey Attorneys at Law; Dataflo Systems; Communications Workers of America; William L. Cleary CPA; John W. Chesley An Accountancy Corporation; Checkwriter Insurance Agency; California State of Industrial Relations Department Occupational Safety & Health; California State of Homeowners & Renters Assistance Senior Citizens & Disabled; Cal OSHA; Business Security Insurance Company; James R. Bruns attorney; Douglas Bray attorney; Robert Bovshow A Professional Coporation attorney; Donald V. Block attorney; Joseph I. Bialosky CLU insurance; Bank of America NT & SA Administrative Offices Business Services Marketing; Bailey & Block Attorney; American Credit Card Plan; Americar Insurance; Americal Insurance; Alcoholic Beverage Control Department State of California; Aetna Life & Casualty Claim Service; Adoptions Department Los Angeles County; Franchise Tax Board; Homeowners & Renters Assistance Senior Citizens & Disabled & Blind
1981	United Commercial Insurance Service; Technical Services, Inc.; Surety Division; Abe Sugarman Insurance; Barbara A. Stevens attorney; Servo Tek of California, Inc.; Panorama Towers; Lomas & Nettleton Company Western Regional Office; Jack P. Koszdin attorney; Koszdin Greenblatt & Siegel Attorneys at Law; Kaylin Chem Lite; Thomas R. Huff CPA; Bruce M. Gleason attorney; General Motors Corporation; Flickinger L.D. Company; Harvey A. Epstein; Epstein & Harvey Attorneys at Law; William L. Cleary CPA; Business Security Insurance Company; Auto Property & Casualty Claims; Americal Insurance; David H. Abramson attorney
1985	Other Services Business Services Marketing Office; Western Regional Office; Warner Center Corporate Banking Group; Van Nuys Real Estate Developer Center; Van Nuys Corporate Banking Group; United Commercial Insurance Services; The Sandwich Place; Ross E. Sitler attorney; Panorama Towers; Olver Realty; Micro Data Service Center; Mercury Insurance Group; Steven R. Kolodny attorney; Hadad Philip & Associates; Glendale Corporate Banking Group; Bruce M. Gleason attorney; Gibraltar Deed Company; Galaif Tema PhD counselor; Steven J. Galaif DOS A Professional Corporation; Leonard L. Freedman attorney; James R. Bruns attorney; Bruns & Bernquist; Donald V. Block attorney; Berr Lenn Company; Bradley R. Berquist attorney; Bank Americard Visa Mastercard; Joseph R. Bailey attorney; Americal Insurance

8155 Van Nuys Boulevard	
Date	Listing
1986	Panorama Towers; Lomas & Nettleton; Steven R. Kolodny attorney; Bruce M. Gleason attorney; Robert Bovshaw A Professional Corporation attorney; Americal Insurance
1990	Panorama Towers; Donald F. Dickerson Associates; Robert A. Bovshow A Professional Corporation attorney; Bailey & Block Attorneys; Americal Insurance
1991	Western Economic Research Company; Sugar Foods Corporation; Law Offices of Robert L. Stevenson; Sandwich Place; Panorama Towers; Law Offices of Randall Pacheco; North American Collectors, Inc.; Merge Printing Company; Roland Le Vequelll attorney; David L. Koval CPA; Steven R. Kolodny Attorney at Law; Law Offices of Joel Kaplan; Hadad Philips & Associates; Galaif Tema PhD counselor; Steven J. Galaif DDS A Professional Corporation; Leonard L. Freedman attorney; Fashion Crossroads; Career Perspective Agency; Donald V. Block attorney; Americal Insurance; Bailey Bobcat Service
1995	Galaif Tema PhD Counselor
2001	M.T. Shoraka, Inc.
2008	Equifax Services

8159 Van Nuys Boulevard	
Date	Listing
1920 to 1969	Address not listed in research source.
1970	Crocker Citizen's Bank National Bank Branch Offices
1971	Crocker Citizen's Bank National Bank Branch Offices; Panorama City Office
1975	Panorama City Office
1976	Crocker Citizen's Bank National Bank Branch Offices; Panorama City Office
1980	Crocker Citizen's Bank National Bank Branch Offices
1985	Panorama City Office

- Listings for adjoining and immediately surrounding properties reviewed during the course of researching the subject property did not reveal any uses of concern.
- Several listings for industrial and manufacturing businesses were found from 1962 to 1991 including Bailey Bobcat Service, Dickerson Electronics, Merge Printing Company, and Sugar Food Corporations. However, based on the layout of the subject property during this period (office building and associated parking), it appears that these businesses were headquartered in the office building on site during this period. Based on this notion and the lack of evidence of significant industrial operations or a release, these listings are not expected to represent an environmental concern for the subject property.

4.4 SANBORN MAP REVIEW

Originally compiled by the Sanborn Map Company of Pelham, New York for fire insurance companies to assess fire risks related to building materials and hazardous materials storage, today Sanborn Maps are an invaluable tool for Environmental Professionals in determining historical site use and the potential for environmental conditions. Sanborn Map Coverage is available from as early as 1867 in some cities. Although Sanborn maps were created for approximately twelve thousand cities and towns in the United States, Canada, and Mexico, Sanborn Map Coverage is not available in newer and more rural communities.

- Sanborn Map Coverage was not available for the subject property. The remaining Historical Land Use data in our opinion is sufficient to accurately ascertain the historical site use.

4.5 HISTORICAL SUMMARY

4.5.1 SUBJECT PROPERTY

According to Andersen Environmental's interpretation of the historical research data, the subject property was developed with approximately two residential structures on the property and agricultural land with several associated small agricultural structures from sometime prior to 1928 to at least 1952. During this period, one of the residential structures was converted to commercial use as a liquor store (Spirit Boys Liquor). The residential and agricultural structures were demolished in 1961. The existing thirteen-story office structure with two subterranean basement levels was erected in 1962 in the northeast corner of the subject property and the remainder of the property was redeveloped as a parking lot at this time. Historical occupants of the office structure include various professional offices from 1962 to 1994. In 1994, the office building sustained structural damage in the Northridge Earthquake and has been vacant from 1994 to the present. SkyTel telecommunications company operated a cellular tower on the roof of the subject property sometime between 1994 and prior to 2015. From sometime prior to 2005 to the present, MPVS has operated a prop car storage yard on the western side of the subject property. In 2012, a small canopy was erected in the southwestern corner of the subject property. The subject property has remained in this configuration to the present. The subject property is proposed for continued use as office spaces.

- The subject property was historically used for agricultural purposes from 1928 through 1952. There is a potential that agricultural chemicals, such as pesticides, herbicides and fertilizers, were used on site. Agricultural chemicals tend to accumulate in the near surface soils. As the property has been redeveloped, which typically involves grading (soil mixing) of the first few feet of soil; it is likely the agricultural chemicals, if any were present, have been diluted to below regulated levels. Based on the foregoing and the existing use of the property for commercial purposes, it is our opinion that a risk to human health of the environment based on the historical agricultural use of the site is unlikely, and thus no further action related to the former agricultural use of the subject property is recommended at this time.
- Several listings for industrial and manufacturing businesses were found from 1962 to 1991 including Bailey Bobcat Service, Dickerson Electronics, Merge Printing Company, and Sugar Food Corporations. Based on the absence of radius database listings and agency files indicating hazardous materials usage associated with industrial and manufacturing operations and the layout of the subject property during this period (office building and associated parking), it is assumed that these businesses were headquartered in the office building during this period. Based on the foregoing and the lack of evidence of significant industrial operations or a documented release, these listings are not expected to represent an environmental concern for the subject property.
- The subject property is equipped with an emergency generator on the roof of the office building. For further discussion, please refer to the Site Description section above. From sometime prior to 2005 to at least 2012, it appears that MVPS utilized the subject property solely for storage of prop cars. By 2012, the canopy structure was developed and light auto repair activities have been performed on site from 2012 to the present. For further discussion, please refer to Section 3.0.

4.5.2 ADJOINING AND IMMEDIATELY SURROUNDING PROPERTIES

According to Andersen Environmental's interpretation of the historical research data, the adjoining and immediately surrounding properties were developed with residential structures and agricultural land from sometime prior to 1928 to at least 1952. By 1964, the adjoining and immediately surrounding properties were redeveloped for commercial purposes.

4.5.3 SURROUNDING AREA

According to Andersen Environmental's interpretation of the historical research data, the surrounding area was developed with residential structures and agricultural land from sometime prior to 1928 to at least 1952. By 1964, the surrounding area was redeveloped for commercial and residential purposes.

4.6 HISTORICAL DATA GAPS

The earliest historical resource obtained during this investigation was an aerial photograph from 1928 which indicated development of the subject property for residential and agricultural uses. The lack of historical data sources for the subject property dating back to first developed uses represents historical data source failure. However, it is assumed that prior to 1928, the subject property would have been developed for residential and/or agricultural uses, if not undeveloped. Based on this notion, this limitation is not expected to significantly alter the findings of this investigation.

5.0 REGULATORY DATABASE REPORT

A radial database search was conducted in accordance with the specifications defined in ASTM E 1527-13 which sets the radial search distances for each regulatory database. The radial database search was conducted by EDR on August 6, 2015. A copy of the database report is presented in Appendix II of this report. The following table summarizes required databases reviewed, the approximate search distances, and indicates if the subject site, adjoining/immediately surrounding properties or surrounding sites are listed on the respective database.

Following the table are summaries of the information found in the relevant database listings and our opinion regarding the potential for the subject property to be impacted. Our opinion is based on the information found in the database listings, through other historical and regulatory resources, “Standard Guide for Vapor Encroachment Screening on Property Involved in Real Estate Transactions” (ASTM E2600-10), and assumed groundwater flow direction. As discussed in Section 2.3, Groundwater is estimated to be approximately 250 feet below ground surface in the area of the site and is assumed to flow to the south.

DATABASE	Search Distance (Miles)	Subject Site (Yes/No)	Adjacent Site (Yes/No)	Total Listings (#)
Federal National Priorities List (NPL)	1.0	No	No	0
Federal De-listed NPL	1.0	No	No	0
Federal CERCLIS	0.5	No	No	1
Federal CERCLIS NFRAP	0.5	No	No	3
Federal RCRA CORRACTS	1.0	No	No	1
Federal RCRA non-CORRACTS TSD	0.5	No	No	1
Federal RCRA Generators	0.25	No	No	12
Federal Institutional/Engineering Controls	0.5	No	No	0
Federal ERNS	Property	No	No	0
State/Tribal Equivalent NPL	1.0	No	No	0
State/Tribal Equivalent CERCLIS	1.0	No	No	15
State/Tribal Landfill	0.5	No	No	2
State/Tribal Underground Storage Tank (UST)	0.25	No	Yes	29
State/Tribal Leaking Underground Storage Tank (LUST/SLIC)	0.5	No	Yes	6
State/Tribal Institutional/Engineering Controls	0.5	No	No	0
State/Tribal Voluntary Clean-up Sites	0.5	No	No	1
State/Tribal Brownfield Sites	0.5	No	No	0

5.1 SUBJECT PROPERTY

The subject property is not listed on any of the regulatory databases researched.

5.2 ADJOINING AND IMMEDIATELY SURROUNDING PROPERTIES

Panorama City TSPS (14555 Titus Street) -- The adjoining property to the north across Titus Street (hydrologically up-gradient) is listed on the Hazardous Substance Storage Container Database (HIST UST), Facility Inventory Database (CA FID UST), and Statewide Environmental Evaluation and Planning System (SWEEPS UST) databases. According to the listings, one 5,000-gallon diesel underground storage tank (UST) was installed on the property in 1973 by AT&T Communications, Inc. This diesel UST is utilized as a backup generator for the cellular tower on site. Based on the relative distance of the UST from the subject property (in excess of 240 feet north of the northern boundary) and the lack of evidence of a

documented release, these listings are not expected to represent a significant environmental concern for the subject property.

Goodwill Industries of Southern California (14565 Lanark Street) -- The immediately surrounding property to the southwest (hydrologically cross-gradient) is listed on the Leaking Underground Storage Tank Database (LUST), UST, CA FID UST, SWEEPS UST, HIST UST, and California Hazardous Material Incident Reporting System (CHMIRS) databases. According to the CHMIRS listing, an incident was filed for this facility for dumping toner into the storm drain on March 3, 1999. The Los Angeles County Fire Prevention provided oversight for this incident. Based on the small scale of the spill and containment to paved areas, the former practice of dumping toner into the stormwater system is not expected to represent an environmental concern for the subject property.

According to the UST listings, an unauthorized release of gasoline and diesel that impacted soil was discovered on October 1, 2003. The release was discovered upon removal of one 12,500-gallon dual compartment UST with compartments for diesel and gasoline, which was located approximately 265 feet west of the western subject property boundary. The case was issued closure by the Los Angeles Fire Department Underground Storage Tanks Division (LAFD UST) on August 20, 2007. Based on the relative distance from the subject property (in excess of 100 feet), the medium impacted (soil only), and case closure by the LAFD UST, this former release is not expected to represent an environmental concern for the subject property.

5.3 SURROUNDING AREA

East Valley High School No. 3 (Van Nuys Boulevard/Lanark Street) -- The property located approximately 335 feet southeast of the subject property (hydrologically cross-gradient) is listed on the EnviroStor Database (ENVIROSTOR) and School Property Evaluation Program (SCH) databases. According to the ENVIROSTOR listing, this site was formerly occupied by maintenance/cleaning, paint/depaint, printing, auto body, and plating facilities, which led to soil and soil vapor contamination on site. Contaminants of concern include benzene, lead, metals, organochlorine pesticides, polynuclear aromatic hydrocarbons (PAHs), and total petroleum hydrocarbons as gasoline (TPHg). A remedial action plan was executed, and the site was issued a no further action (NFA) letter by the Department of Toxic Substances Control (DTSC) on October 27, 2010. Based on the medium impacted (soil only), the remedial actions completed, the relative distance from the subject property (in excess of 100 feet), and case closure by the DTSC, this former release is not expected to represent an environmental concern for the subject property.

Thrifty #232/ARCO #9632 (8050 Van Nuys Boulevard) -- The property located approximately 470 feet southeast of the subject property (hydrologically cross-gradient) is listed on the Hazardous Waste and Substance Site List (HIST CORTESE), LUST, and CHMIRS databases. According to the LUST listing, an unauthorized release of gasoline that impacted soil was discovered on December 29, 1997. The case was issued closure by LAFD UTD on August 7, 2000. Based on the medium impacted (soil only), the relative distance from the subject property (in excess of 100 feet), and case closure by LAFD UTD, this former release is not expected to represent an environmental concern for the subject property.

In our opinion, none of the other sites listed on the regulatory database report pose a significant threat to the subject property as there is no indication of a release at the respective sites, a release has occurred but groundwater has not been impacted, a release has occurred but the case is closed, or the sites are located cross or down gradient of the subject property and in excess of 1/10-mile from the subject property.

5.4 ORPHAN SITES

Orphan sites are unmappable sites which appear in a list form in the Radius Map Report rather than on the standard Radius Map. One orphan site was identified in the Radius Map Report prepared for this site.

The site was manually mapped to determine the location of the site relative to the subject property and groundwater gradient. The following conclusions were made:

In our opinion, none of the orphan sites listed pose a significant threat to the subject property as there is no indication of a release at the respective sites, a release has occurred but groundwater has not been impacted, a release has occurred but the case is closed, or the sites are located cross or down gradient of the subject property and in excess of 1/10-mile from the subject property.

6.0 AGENCY FILE REVIEWS

6.1 STATE AGENCIES

The regional offices of the Los Angeles Regional Water Quality Control Board (LARWQCB), Department of Toxic Substances Control (DTSC), and South Coast Air Quality Management District (SCAQMD) were contacted regarding permits and site investigation files for the subject property. Additionally, the State Water Resources Control Board (SWRCB) online GeoTracker database, SCAQMD online Facility Information Detail (FIND) database, NavigateLA online substructure maps database, and DTSC online EnviroStor database were searched for information on the subject property to identify any evidence of previous or current hazardous material usage.

- According to responses to our requests from LARWQCB and DTSC, there are no files for the subject property. Furthermore, a review of the GeoTracker, EnviroStor, and FIND databases found no files for the subject property. A review of the NavigateLA substructure maps database did not identify any underground storage tanks (USTs) associated with the subject property.

The Division of Oil, Gas, and Geothermal Resources (DOGGR) Online Mapping System was reviewed for information pertaining to oil and gas exploration on or nearby the subject property.

- No oil wells were identified within 500 feet of the subject property.

6.2 CITY/COUNTY AGENCIES

The Los Angeles Fire Department Hazardous Materials Division (LAFD HMD), LAFD Underground Storage Tanks Division (LAFD UST), LAFD Central Industrial Unit (LAFD CI), Los Angeles County Department of Health Services Public Health Investigation (LAC DHS PHI), and Los Angeles Bureau of Sanitation (LABS) were contacted regarding hazardous materials, underground storage tank, and industrial waste discharge records for the subject property.

- According to responses to our requests from LAFD CIU and LAC DHS PHI, there are no files for the subject property.
- According to files provided by LABS for 8155 North Van Nuys Boulevard, Carrousel Coffee Shop, Inc. was issued an industrial wastewater permit on July 5, 1967 for discharging liquid wastes from garbage grinding and equipment and floor washing operations. The permit was cancelled on December 15, 1971. Additionally, an industrial wastewater discharge permit was issued to Panorama Towers, LLC on May 1, 1962 for discharge from the cooling tower at the office building on site. The permit was cancelled on January 17, 1994. Based on the nature of the wastewater discharge (food grade waste and wastewater from heating ventilation air conditioning (HVAC) system), the former wastewater discharge is not expected to represent an environmental concern for the subject property.

6.3 AGENCY FILE REVIEW LIMITATIONS

At the time this report was issued, no response has been received from SCAQMD, LAFD HMD, and LAFD UST. Should relevant information be obtained from these agencies subsequent to issuing this report, an addendum will be prepared and provided to the Client.

7.0 NON-SCOPE ENVIRONMENTAL RISKS

ASTM Standard E1527-13 identifies additional conditions which, should they exist at the subject property, may create a human health risk to the occupants of the site. These risks may also create additional costs to the property owner in the form of identification, operations & maintenance, and cleanup or remediation.

7.1 ASBESTOS CONTAINING BUILDING MATERIALS

Asbestos is a group of naturally occurring minerals used in certain products, such as building materials and vehicle brakes, to resist heat and corrosion. Asbestos includes: chrysotile, amosite, crocidolite, tremolite asbestos, anthophyllite asbestos, actinolite asbestos, and any of these materials that have been chemically treated and/or altered.

The inhalation of asbestos fibers by workers can cause serious diseases of the lungs and other organs that may not appear until years after the exposure has occurred. For instance, asbestosis can cause a buildup of scar-like tissue in the lungs and result in loss of lung function. Asbestos fibers associated with these health risks are too small to be seen with the naked eye, and smokers are at higher risk of developing some asbestos-related diseases.

Asbestos-containing materials (ACM) do not always pose a hazard to occupants and workers in buildings that contain these materials. Intact, undisturbed ACMs generally do not pose a health risk. ACMs may become hazardous and pose an inhalation risk when they are damaged, disturbed in some manner, or deteriorate over time and asbestos fibers are released into building air.

ACM can be found in a multitude of building products which include acoustical texture, fire-proofing, joint compound, attic and wall insulation, resilient flooring, mastic, recessed lighting fixtures, wiring, elevator brakes, fire doors, piping insulation, piping joints, duct insulation, duct tape, siding and roofing materials (tar/shingles), textured paint, stucco, concrete, and swimming pool plaster.

Local jurisdictions have specific laws and regulations regarding asbestos and actions including building renovations and building demolition.

- Based on the age of the on-site structure (1962), there is a potential for asbestos-containing building materials (ACM) at the site; however, no testing was completed as part of this report. Suspect ACMs observed during the site reconnaissance included vinyl flooring, drywall, transite pipe, and acoustical ceilings, which appeared to be in moderate to poor condition.

7.2 LEAD-BASED PAINT

Although lead-based paint has been taken off the market, it is approximated that 80 percent of buildings built prior to 1978 contain lead paint. Even at low levels, lead poisoning can cause IQ deficiencies, reading and learning disabilities, impaired hearing, reduced attention spans, hyperactivity and other behavior problems with children under 6 years old being most at risk.

Lead is a highly toxic metal that was used for many years in products found in and around our homes and commercial buildings. Lead can be found in dust from moving parts of windows and doors that are painted with lead-based paint, wood trim, walls, cabinets in kitchens and bathrooms, porches, stairs, railings, fire escapes, lamp posts, and soil.

Since the 1980's, lead has been phased out in gasoline, reduced in drinking water, reduced in industrial air pollution, and banned or has been limited in use in consumer products.

Between the Environmental Protection Agency (EPA), Department of Housing and Urban Development (HUD), Occupational Safety & Health Administration (OSHA), California Department of Public Health (CDPH), each state has various action limits have been placed with the overall objective being an attempt to prevent human exposure and contamination of the surrounding environment.

- Based on the age of the on-site structure (1962), there is a potential for lead-based paint at the site. All painted surfaces appeared to be in good condition during the site reconnaissance, with no major chipping or peeling observed.

7.3 RADON

Radon is a radioactive gas that has been found in structures all over the United States. Radon is produced from the natural breakdown of uranium in soil, rock, and water. Radon typically moves up through the ground to the air above and into structures through cracks and other holes in the foundation. Movement of radon through the earth is strongly influenced by moisture content and permeability of soil, porosity, and degree of fracturing in rocks, as well as surface meteorological conditions. High levels of radon have been discovered in every state.

Radon cannot be seen, smelled, or tasted. Breathing air-containing radon may increase the risk of getting lung cancer. The Surgeon General of the United States has warned that radon is the second leading cause of lung cancer in the United States today.

Testing for the presence of radon is fairly inexpensive, simple and the only way to be certain of the on-site concentration. Various types of sampling methods exist to determine the concentration. On-site radon sampling was not performed during the completion of this assessment.

- Based on our research at the United States Environmental Protection Agency (USEPA), the average radon concentrations for Los Angeles County are between 2.0 picocuries per liter (pCi/L) and 4.0 pCi/L, below the 4.0 pCi/L action level set by the USEPA. However, site specific radon levels vary greatly within the EPA radon zones and on-site radon measurements would need to be collected in order to determine the subject property radon levels.

7.4 WETLANDS

According to the Clean Water Act, a wetland is “those areas that are inundated or saturated by surface or groundwater at a frequency and duration sufficient to support, and that under normal circumstances do support, a prevalence of vegetation typically adapted for life in saturated soil conditions.” Wetland areas have been identified as ecologically diverse and sensitive areas and are generally subject to more stringent development, re-development, and building regulations.

- The U.S. Fish and Wildlife Service National Wetlands Inventory was reviewed to determine if the subject property is situated within an identified wetland. According to the USFWS, the subject property is not located within a wetland area.

7.5 MOLD

Mold and mildew are simple, microscopic organisms that can grow virtually anywhere if they have adequate moisture, nutrients and appropriate temperatures. Depending on the particular mold or fungus (mildew), growing colonies can be almost any color from white to black. Most household molds and fungi (mildews) are black, grey, or charcoal colored. Spores of dozens of kinds of mold and fungus (mildew) are present at all times in indoor and outdoor air. These spores can settle, germinate and grow wherever good growth conditions are found. They can grow on soil, plants, dead plant materials, foods,

fabrics, paper, wood and many other materials. Most molds are not harmful. In fact, molds have important roles in the environment and in living systems. In soil molds play a crucial part in decomposition of organic matter and in making nutrients available to plants.

Molds and fungi (mildews) however, can be very destructive to materials on which they grow, and are usually unwelcome and unhelpful in homes. They cause staining, decomposition (rotting of materials) and objectionable, musty odors. Where colonies are extensive they can also produce enough spores, and byproducts to be harmful to health. Many of the by-products of mold and fungus (mildew) are irritating to skin, eyes and respiratory tracts. Some molds produce true allergic sensitization and allergic reactions in susceptible people. Some molds produce toxic by-products that could be harmful to skin, and poisonous if ingested or inhaled in quantity. Persons with compromised immune systems may even experience systemic fungal infections of the respiratory tract.

Andersen Environmental observed a limited amount of interior areas of the subject building in order to identify the significant, visible presence of mold. This activity was not intended to discover all areas which may be affected by mold growth at the subject property. Potential areas of mold not observed as part of this limited assessment, include but are not limited to, possibly in pipe chases, HVAC systems and behind enclosed walls and ceilings, may be present on the subject property. A complete mold assessment, which may include various types of sampling, would be required to determine if mold levels within the subject building are at levels acceptable by industry standards.

- Andersen Environmental did not detect visible or olfactory indications of the presence of mold, nor did Andersen Environmental observe obvious indications of significant water damage. No sampling was conducted as part of this assessment.

7.6 METHANE GAS

In response to growing concern regarding methane intrusion into buildings and to the potential for methane build-up underneath buildings, certain municipalities have established methane requirements for structures based on the proximity to oil wells and landfills. If a subject property is located in the proximity of active or abandoned oil wells or landfills, methane mitigation devices installed prior to construction activities at a subject property may be necessary.

- The City of Los Angeles Department of Building and Safety methane zone database was reviewed to determine if the subject property is located in a methane or methane buffer zone. According to the information reviewed, the subject property not located within a methane or methane buffer zone.

8.0 FINDINGS

Andersen Environmental has performed a Phase I Environmental Site Assessment (Phase I) for Pacific Investment Group, LLC (Client) for a commercial property located at 8155 North Van Nuys Boulevard, in Los Angeles County and the City of Los Angeles, California, Assessor's Parcel Number(s): 2210-011-029. The research conducted for this study and the report prepared are in conformance with the United States Environmental Protection Agency (USEPA) All Appropriate Inquiry (AAI) standard and the American Society for Testing and Materials (ASTM) E 1527-13 scope of work.

SITE DESCRIPTION

According to our research and information provided by the Client, the following addresses have been found to be associated with the subject property: 8141, 8143, 8145, 8147, 8149, 8151, 8153, 8155, 8157, and 8159 North Van Nuys Boulevard and 14528, 14530, 14532, 14534, 14536, 14538, 14540, 14542, 14544, 14546, 14548, and 14550 West Titus Street, Los Angeles, California. The subject property is located on the southwestern corner of North Van Nuys Boulevard and West Titus Street in the neighborhood of Panorama City within the City of Los Angeles. The subject property is approximately 4.12 acres in size and is occupied by a thirteen-story office structure with two subterranean basement levels, which is approximately 176,800 square feet in size. The building is currently unoccupied and was most recently occupied by professional offices. The remaining portions of the property consist of asphalt-paved parking areas and access ways, landscaped areas, and a canopied area in the southwest. The surrounding area is used for commercial purposes. Groundwater is estimated to be approximately 250 feet below ground surface in the area of the site and is assumed to flow to the south.

- Motion Pictures Vehicle Services (MPVS) conducts light auto repair operations in the vicinity of the canopy in the southwestern corner of the site. This business stores and maintains prop cars for use in the movie industry. According to the tenant, Mr. Bert (last name withheld), on-site operations consist of dismantling cars and light maintenance for use in the movie industry. Hazardous materials observed include approximately twenty 5-gallon containers of gasoline, motor oil, and coolant. Approximately 50 small-size (one-gallon or less) containers of lubricants and motor oil were also observed. Several areas of light staining were observed in parts storage areas and an area of moderate staining was observed in the vicinity of an electric above ground auto lift. The asphalt in these areas appeared to be in good condition. Mr. Bert stated that painting is conducted off-site at auto body shops in the area and waste oil generated from draining engines is disposed off-site at local auto repair shops. No drains were observed in the southwestern corner of the subject property in the vicinity of the light auto repair operations. Based on this information, the light auto repair operations on-site in the southwest portion from sometime prior to 2005 to the present are not expected to represent an environmental concern for the subject property.
- Two traction elevators for passengers were observed in the subject building. The elevator maintenance room was observed on the roof, and all equipment appeared to be in good condition. The subject property was also equipped with a diesel-powered emergency generator on the roof. The generator contained a 200-gallon sub-base fuel tank. No evidence of leaks or spills was observed at the base of the generator. Based on the good condition of the equipment, the presence of the emergency generator and associated diesel fuel is not expected to represent a significant environmental concern.
- An electrical fire pump system was observed on the upper subterranean level. Five floor drains/sumps were observed in the vicinity of the electrical fire pump system. Heavy petroleum hydrocarbons staining was observed near the floor drains/sumps. No signs of significant cracking or corrosion were observed on the concrete floor in this area. This indicates that staining is likely surficial and does not appear to affect the subsurface of the subject property. Based on the surficial nature of staining

observed, this equipment is not expected to represent a significant environmental concern. However, it is recommended that the fire pump equipment be inspected for any fluid leaks and any necessary maintenance be performed, or be properly disposed if replaced. Furthermore, the staining should be cleaned up with oil absorbent.

- No recognized environmental conditions were observed at the site. Those interviewed, as persons familiar with the site were not aware of any negative environmental conditions associated with the property.

HISTORICAL LAND USE

According to Andersen Environmental's interpretation of the historical research data, the subject property was developed with approximately two residential structures on the property and agricultural land with several associated small agricultural structures from sometime prior to 1928 to at least 1952. During this period, one of the residential structures was converted to commercial use as a liquor store (Spirit Boys Liquor). The residential and agricultural structures were demolished in 1961. The existing thirteen-story office structure with two subterranean basement levels was erected in 1962 in the northeast corner of the subject property and the remainder of the property was redeveloped as a parking lot at this time. Historical occupants of the office structure include various professional offices from 1962 to 1994. In 1994, the office building sustained structural damage in the Northridge Earthquake and has been vacant from 1994 to the present. SkyTel telecommunications company operated a cellular tower on the roof of the subject property sometime between 1994 and prior to 2015. From sometime prior to 2005 to the present, MPVS has operated a prop car storage yard on the western side of the subject property. In 2012, a small canopy was erected in the southwestern corner of the subject property. The subject property has remained in this configuration to the present. The subject property is proposed for continued use as office spaces.

- The earliest historical resource obtained during this investigation was an aerial photograph from 1928 which indicated development of the subject property for residential and agricultural uses. The lack of historical data sources for the subject property dating back to first developed uses represents historical data source failure. However, it is assumed that prior to 1928, the subject property would have been developed for residential and/or agricultural uses, if not undeveloped. Based on this notion, this limitation is not expected to significantly alter the findings of this investigation.
- The subject property was historically used for agricultural purposes from 1928 through 1952. There is a potential that agricultural chemicals, such as pesticides, herbicides and fertilizers, were used on site. Agricultural chemicals tend to accumulate in the near surface soils. As the property has been redeveloped, which typically involves grading (soil mixing) of the first few feet of soil; it is likely the agricultural chemicals, if any were present, have been diluted to below regulated levels. Based on the foregoing and the existing use of the property for commercial purposes, it is our opinion that a risk to human health of the environment based on the historical agricultural use of the site is unlikely, and thus no further action related to the former agricultural use of the subject property is recommended at this time.
- Several listings for industrial and manufacturing businesses were found from 1962 to 1991 including Bailey Bobcat Service, Dickerson Electronics, Merge Printing Company, and Sugar Food Corporations. Based on the absence of radius database listings and agency files indicating hazardous materials usage associated with industrial and manufacturing operations and the layout of the subject property during this period (office building and associated parking), it is assumed that these businesses were headquartered in the office building during this period. Based on the foregoing and the lack of evidence of significant industrial operations or a documented release, these listings are not expected to represent an environmental concern for the subject property.

- The subject property is equipped with an emergency generator on the roof of the office building. For further discussion, please refer to the Site Description section above.
From sometime prior to 2005 to at least 2012, it appears that MVPS utilized the subject property solely for storage of prop cars. By 2012, the canopy structure was developed and light auto repair activities have been performed on site from 2012 to the present. For further discussion, please refer to the Site Description section above.

ENVIRONMENTAL DATA SEARCH

- The subject property is not listed on any of the regulatory databases researched.
There are no properties within 100 feet of the subject property where a release is considered likely or a known release has occurred that has impacted the subject property.
- The regional offices of the Los Angeles Regional Water Quality Control Board (LARWQCB), Department of Toxic Substances Control (DTSC), South Coast Air Quality Management District (SCAQMD), Los Angeles Fire Department Hazardous Materials Division (LAFD HMD), LAFD Underground Storage Tanks Division (LAFD UST), LAFD Central Industrial Unit (LAFD CI), Los Angeles County Department of Health Services Public Health Investigation (LAC DHS PHI), and Los Angeles Bureau of Sanitation (LABS) were contacted regarding permits and site investigation files for the subject property. Additionally, the State Water Resources Control Board (SWRCB) online GeoTracker database, SCAQMD online Facility Information Detail (FIND) database, NavigateLA online substructure maps database, and DTSC online EnviroStor database were searched for information on the subject property to identify any evidence of previous or current hazardous material usage.
- According to responses to our requests from LARWQCB, DTSC, LAFD CIU, and LAC DHS PHI there are no files for the subject property. Furthermore, a review of the GeoTracker, EnviroStor, and FIND databases found no files for the subject property. A review of the NavigateLA substructure maps database did not identify any underground storage tanks (USTs) associated with the subject property.
- According to files provided by LABS for 8155 North Van Nuys Boulevard, Carrousel Coffee Shop, Inc. was issued an industrial wastewater permit on July 5, 1967 for discharging liquid wastes from garbage grinding and equipment and floor washing operations. The permit was cancelled on December 15, 1971. Additionally, an industrial wastewater discharge permit was issued to Panorama Towers, LLC on May 1, 1962 for discharge from the cooling tower at the office building on site. The permit was cancelled on January 17, 1994. Based on the nature of the wastewater discharge (food grade waste and wastewater from heating ventilation air conditioning (HVAC) system), the former wastewater discharge is not expected to represent an environmental concern for the subject property.
- At the time this report was issued, no response has been received from SCAQMD, LAFD HMD, and LAFD UST. Should relevant information be obtained from these agencies subsequent to issuing this report, an addendum will be prepared and provided to the Client.
- The Division of Oil, Gas, and Geothermal Resources (DOGGR) Online Mapping System was reviewed for information pertaining to oil and gas exploration on or nearby the subject property.
No oil wells were identified within 500 feet of the subject property.
- The user did not provide Andersen Environmental any information either verbally or in writing (i.e. Title Report) regarding environmental cleanup liens or activity and use limitations encumbering the subject property. An environmental lien search was not requested by the user; however, based on our

review of the Department of Toxic Substances Control (DTSC) EnviroStor Database, no environmental liens enforced by the DTSC were identified.

ADDITIONAL ISSUES

- Based on the age of the on-site structure (1962), there is a potential for asbestos-containing building materials (ACM) at the site; however, no testing was completed as part of this report. Suspect ACM observed during the site reconnaissance includes vinyl flooring, drywall, transite pipe and acoustical ceilings, which appeared to be in moderate to poor condition.
- Based on the age of the on-site structure (1962) , there is a potential for lead-based paint at the site. All painted surfaces appeared to be in good condition during the site reconnaissance, with no major chipping or peeling observed.
- According to our research, radon potential at the subject property is considered low. Andersen Environmental did not observe visible or olfactory indications of the presence of mold, nor did Andersen Environmental observe obvious indications of significant water damage.
- The City of Los Angeles Department of Building and Safety methane zone database was reviewed to determine if the subject property is located in a methane or methane buffer zone. According to the information reviewed, the subject property not located within a methane or methane buffer zone.

CONCLUSIONS

Andersen Environmental has performed a Phase I Environmental Site Assessment in conformance with the scope and limitations of ASTM Practice 1527-13, at 8155 North Van Nuys Boulevard, Los Angeles, California, the subject property. Any exceptions to or deletions from this practice are described in the individual sections of this report. This assessment has revealed no evidence of recognized environmental conditions in connection with the subject property.

RECOGNIZED ENVIRONMENTAL CONDITION (REC)

In our opinion, no RECs were revealed during the course of our assessment.

HISTORICAL RECOGNIZED ENVIRONMENTAL CONDITION (HREC)

In our opinion, no HRECs were revealed during the course of our assessment.

CONTROLLED RECOGNIZED ENVIRONMENTAL CONDITION (CREC)

In our opinion, no CRECs were revealed during the course of our assessment.

RECOMMENDATIONS

Based on the foregoing, no additional investigation is recommended at this time.

SIGNATURES

I have the specific qualifications based on education, training, and experience to assess a property of the nature, history, and setting of the subject property. I have developed and performed the all appropriate inquiries in conformance with the standards and practices set forth in 40 CFR Part 312.

Prepared By:

Date: August 25, 2015



Laura Botzong
Project Manager

I declare that, to the best of my professional knowledge and belief, I meet the definition of Environmental Professional as defined in § 312.10 of 40 CFR 312. I have the specific qualifications based on education, training, and experience to assess a property of the nature, history, and setting of the subject property. I have developed and performed the all appropriate inquiries in conformance with the standards and practices set forth in 40 CFR Part 312.

Reviewed By:

Date: August 25, 2015



Nicole J. Rivera
Senior Project Manager

REFERENCES

ASTM, 2013. Subcommittee E50.2 Commercial Real Estate Transactions, “Standard Practice for Environmental Site Assessments: Phase I Environmental Site Assessment Process”, Designation E1527-13, West Conshohocken, PA 35pp.

ASTM, 2010. Subcommittee E50.2 on Real Estate Assessment and Management, “Standard Guide for Vapor Encroachment Screening on Property Involved in Real Estate Transactions”, Designation E2600-10, West Conshohocken, PA 33pp.

Environmental Data Resources, Inc., 2015. The EDR – Radius Map with GeoCheck®, Inquiry No. 4375166.2s , Shelton CT, 244 pp.

Environmental Data Resources, Inc., 2015. The EDR – City Directory Abstract, Inquiry No. 4375166.5 , Shelton CT, 154 pp.

Environmental Data Resources, Inc., 2015. Sanborn® Map Report, Inquiry No. 4375166.3 , Shelton CT 2 pp.

Environmental Data Resources, Inc., 2013. The EDR – Aerial Photo Decade Package, Inquiry No. 3790365.5, Shelton CT, 16 pp.

California Department of Conservation, Division of Mines and Geology - <http://gmw.consrv.ca.gov>

California Department of Conservation, California Geologic Survey - <http://www.consrv.ca.gov/CGS>

California Department of Water Resources, Individual Basin Descriptions -<http://www.groundwater.water.ca.gov/bulletin118>

EnviroStor- <http://www.envirostor.dtsc.ca.gov/public/>

GeoTracker - <http://geotracker.waterboards.ca.gov/>

Google Earth - <http://earth.google.com/>

Los Angeles County Office of the Assessor - <http://maps.assessor.lacounty.gov/>

Navigate LA - <http://navigatela.lacity.org/>

Facility Information Detail - <http://www3.aqmd.gov/webappl/fim/prog/search.aspx>

APPENDIX I

ILLUSTRATIONS

Figure 1: TOPOGRAPHIC MAP



SOURCE: USGS VAN NUYS, CA 7.5 MINUTE QUADRANGLE MAP

Figure 2: SITE LOCATION MAP



SOURCE: GOOGLE ©

Figure 4: SITE PHOTOGRAPHS



Photo 1: View of subject property building from southwest facing northeast



Photo 2: View of drain/sump in upper basement level and electric fire pump equipment

Figure 4: SITE PHOTOGRAPHS



Photo 3: View of staining in vicinity of drain/sump in upper basement level and electric fire pump equipment



Photo 4: View of staining in vicinity of drain/sump in upper basement level and electric fire pump equipment

Figure 4: SITE PHOTOGRAPHS



Photo 5: View of drain/sump in upper basement level and electric fire pump equipment



Photo 6: View of typical hallway in office building

Figure 4: SITE PHOTOGRAPHS



Photo 7: View of typical suite in office building



Photo 8: View of typical suite in office building

Figure 4: SITE PHOTOGRAPHS



Photo 9: View of diesel-powered emergency generator



Photo 10: View of former location of SkyTel telecommunications hazardous materials storage

Figure 4: SITE PHOTOGRAPHS



Photo 11: View of hazardous materials storage in southwestern corner of subject property



Photo 12: View of light auto repair area in southwestern corner of subject property

Figure 4: SITE PHOTOGRAPHS



Photo 13: View of electric aboveground lift in southwestern corner of subject property



Photo 14: View of prop car storage in southwestern corner of subject property

Figure 4: SITE PHOTOGRAPHS



Photo 15: View of parking lot on eastern side of subject property



Photo 16: View of parking lot at subject property

Figure 4: SITE PHOTOGRAPHS



Photo 17: View of adjoining property to the north



Photo 18: View of adjoining property to the east

Figure 4: SITE PHOTOGRAPHS



Photo 19: View of adjoining property to the south



Photo 20: View of adjoining property to the west

APPENDIX II

RADIUS MAP REPORT

8155 N Van Nuys Blvd, LA/Panorama City, CA 91402


8155 N. Van Nuys Boulevard

Los Angeles, CA 91402

Inquiry Number: 4375166.2s

August 06, 2015

The EDR Radius Map™ Report with GeoCheck®



6 Armstrong Road, 4th floor
Shelton, CT 06484
Toll Free: 800.352.0050
www.edrnet.com

TABLE OF CONTENTS

<u>SECTION</u>	<u>PAGE</u>
Executive Summary	ES1
Overview Map	2
Detail Map	3
Map Findings Summary	4
Map Findings	8
Orphan Summary	159
Government Records Searched/Data Currency Tracking	GR-1
 <u>GEOCHECK ADDENDUM</u>	
Physical Setting Source Addendum	A-1
Physical Setting Source Summary	A-2
Physical Setting Source Map	A-7
Physical Setting Source Map Findings	A-8
Physical Setting Source Records Searched	PSGR-1

Thank you for your business.
 Please contact EDR at 1-800-352-0050
 with any questions or comments.

Disclaimer - Copyright and Trademark Notice

This Report contains certain information obtained from a variety of public and other sources reasonably available to Environmental Data Resources, Inc. It cannot be concluded from this Report that coverage information for the target and surrounding properties does not exist from other sources. **NO WARRANTY EXPRESSED OR IMPLIED, IS MADE WHATSOEVER IN CONNECTION WITH THIS REPORT. ENVIRONMENTAL DATA RESOURCES, INC. SPECIFICALLY DISCLAIMS THE MAKING OF ANY SUCH WARRANTIES, INCLUDING WITHOUT LIMITATION, MERCHANTABILITY OR FITNESS FOR A PARTICULAR USE OR PURPOSE. ALL RISK IS ASSUMED BY THE USER. IN NO EVENT SHALL ENVIRONMENTAL DATA RESOURCES, INC. BE LIABLE TO ANYONE, WHETHER ARISING OUT OF ERRORS OR OMISSIONS, NEGLIGENCE, ACCIDENT OR ANY OTHER CAUSE, FOR ANY LOSS OF DAMAGE, INCLUDING, WITHOUT LIMITATION, SPECIAL, INCIDENTAL, CONSEQUENTIAL, OR EXEMPLARY DAMAGES. ANY LIABILITY ON THE PART OF ENVIRONMENTAL DATA RESOURCES, INC. IS STRICTLY LIMITED TO A REFUND OF THE AMOUNT PAID FOR THIS REPORT.** Purchaser accepts this Report "AS IS". Any analyses, estimates, ratings, environmental risk levels or risk codes provided in this Report are provided for illustrative purposes only, and are not intended to provide, nor should they be interpreted as providing any facts regarding, or prediction or forecast of, any environmental risk for any property. Only a Phase I Environmental Site Assessment performed by an environmental professional can provide information regarding the environmental risk for any property. Additionally, the information provided in this Report is not to be construed as legal advice.

Copyright 2015 by Environmental Data Resources, Inc. All rights reserved. Reproduction in any media or format, in whole or in part, of any report or map of Environmental Data Resources, Inc., or its affiliates, is prohibited without prior written permission.

EDR and its logos (including Sanborn and Sanborn Map) are trademarks of Environmental Data Resources, Inc. or its affiliates. All other trademarks used herein are the property of their respective owners.

EXECUTIVE SUMMARY

A search of available environmental records was conducted by Environmental Data Resources, Inc (EDR). The report was designed to assist parties seeking to meet the search requirements of EPA's Standards and Practices for All Appropriate Inquiries (40 CFR Part 312), the ASTM Standard Practice for Environmental Site Assessments (E 1527-13) or custom requirements developed for the evaluation of environmental risk associated with a parcel of real estate.

TARGET PROPERTY INFORMATION

ADDRESS

8155 N. VAN NUYS BOULEVARD
LOS ANGELES, CA 91402

COORDINATES

Latitude (North): 34.2193000 - 34° 13' 9.48"
Longitude (West): 118.4500000 - 118° 27' 0.00"
Universal Transverse Mercator: Zone 11
UTM X (Meters): 366432.4
UTM Y (Meters): 3787227.5
Elevation: 801 ft. above sea level

USGS TOPOGRAPHIC MAP ASSOCIATED WITH TARGET PROPERTY

Target Property Map: 5630789 VAN NUYS, CA
Version Date: 2012

AERIAL PHOTOGRAPHY IN THIS REPORT

Portions of Photo from: 20120428
Source: USDA

MAPPED SITES SUMMARY

Target Property Address:
8155 N. VAN NUYS BOULEVARD
LOS ANGELES, CA 91402

Click on Map ID to see full detail.

MAP ID	SITE NAME	ADDRESS	DATABASE ACRONYMS	RELATIVE ELEVATION	DIST (ft. & mi.) DIRECTION
A1	PANORAMA CITY T.S.P.	14555 TITUS ST	CA HIST UST	Higher	28, 0.005, NNW
A2	PANORAMA CITY TSPS	14555 TITUS ST	CA FID UST, CA SWEEPS UST	Higher	28, 0.005, NNW
3		8126 VAN NUYS BLVD	EDR US Hist Cleaners	Lower	188, 0.036, ESE
4		14624 TITUS ST	EDR US Hist Auto Stat	Lower	231, 0.044, WNW
5	GOODWILL INDUSTRIES	14565 LANARK	CA LUST	Lower	295, 0.056, WSW
B6	MARK C BLOOME COMPAN	8100 VAN NUYS BLVD	CA FID UST, CA SWEEPS UST	Lower	323, 0.061, SE
B7	JUST TIRES	8100 VAN NUYS BLVD	RCRA-SQG, FINDS	Lower	323, 0.061, SE
C8	GOODWILL INDUSTRIES	14565 LANARK ST	CA UST	Lower	332, 0.063, SSW
C9	GOODWILL INDUSTRIES	14565 LANARK ST	CA FID UST, CA SWEEPS UST	Lower	332, 0.063, SSW
C10	GOODWILL INDUSTRIES	14565 LANARK ST	CA HIST UST, CA CHMIRS	Lower	332, 0.063, SSW
B11	EAST VALLEY HIGH SCH	VAN NUYS BOULEVARD/L	CA SCH, CA ENVIROSTOR	Lower	336, 0.064, SE
12	CVS PHARMACY #8070	8252 VAN NUYS BLVD #	RCRA-LQG	Higher	374, 0.071, NE
D13	EAST VALLEY NEW CONT	14630 LANARK ST	RCRA-LQG, FINDS	Lower	444, 0.084, SW
D14	CARNATION DAIRY	14630 LANARK ST	CA HIST UST	Lower	444, 0.084, SW
D15	CARNATION DAIRY	14630 LANARK ST	CA HIST UST	Lower	444, 0.084, SW
B16		14444 LANARK ST	EDR US Hist Auto Stat	Lower	465, 0.088, SE
B17	THRIFTY #232/ARCO #9	8050 VAN NUYS	CA HIST CORTESE, CA LUST, CA CHMIRS	Lower	472, 0.089, SE
D18	VALLEY REGION ELEMEN	14649 LANARK ST	RCRA-LQG, FINDS	Lower	525, 0.099, SW
D19	AMERICAN OIL COMPANY	13740 SATICOY ST	CA HAZNET, CA Financial Assurance, CA HWP	Lower	525, 0.099, SW
B20	ARCO STN. #232	8050 VAN NUYS BLVD	CA HIST UST	Lower	552, 0.105, SSE
B21	TESORO #42112	8050 VAN NUYS BLVD	CA LUST, CA HAZNET	Lower	552, 0.105, SSE
B22	ARCO FACILITY NO 096	8050 VAN NUYS BLVD	RCRA-SQG, FINDS	Lower	552, 0.105, SSE
B23	THRIFTY OIL COMPANY	8050 VAN NUYS BLVD	CA FID UST, CA SWEEPS UST, CA CHMIRS	Lower	552, 0.105, SSE
B24		8050 VAN NUYS BLVD	EDR US Hist Auto Stat	Lower	552, 0.105, SSE
B25	ARCO #9632	8050 VAN NUYS BLVD	CA UST	Lower	552, 0.105, SSE
D26	GOODWILL INDUSTRIES	14656 LANARK ST	CA HIST UST	Lower	574, 0.109, SW
27	VALLEY REGION ELEMEN	14662 TITUS STREET	CA SCH, CA ENVIROSTOR	Lower	590, 0.112, West
E28	96865	8055 VAN NUYS BLVD	CA HIST UST	Lower	646, 0.122, SSE
E29	96865-CHEVRON STATIO	8055 VAN NUYS BLVD	CA FID UST, CA SWEEPS UST	Lower	646, 0.122, SSE
30		14536 ROSCOE BLVD	EDR US Hist Auto Stat	Higher	665, 0.126, North
D31	ADJ FINISHING INC	14661 LANARK STREET,	RCRA NonGen / NLR	Lower	680, 0.129, SW
E32		8043 VAN NUYS BLVD	EDR US Hist Auto Stat	Lower	727, 0.138, SSE
F33	JASMINE CLEANERS	144717 ROSCOE BLVD	RCRA-SQG, FINDS	Higher	754, 0.143, NNE
34	VALLEY REGION ELEMEN	8150 N CEDROS AVE	RCRA-LQG	Lower	782, 0.148, West
F35		14417 ROSCOE BLVD	EDR US Hist Cleaners	Higher	828, 0.157, NE
E36	CALRECO RESEARCH	8015 VAN NUYS BLVD	CA FID UST, CA SWEEPS UST, CA VCP, CA EMI, CA...	Lower	855, 0.162, SSE
E37	PANORAMA SENIOR HIGH	8015 VAN NUYS BLVD	RCRA-LQG	Lower	855, 0.162, SSE
E38	WESTRECO, INC.	8015 VAN NUYS BLVD	RCRA-LQG, NY MANIFEST	Lower	864, 0.164, SSE
E39	C P-C, GENERAL MOTOR	8000 VAN NUYS BLVD	CA HIST UST, CA EMI	Lower	902, 0.171, SSE

MAPPED SITES SUMMARY

Target Property Address:
8155 N. VAN NUYS BOULEVARD
LOS ANGELES, CA 91402

Click on Map ID to see full detail.

MAP ID	SITE NAME	ADDRESS	DATABASE ACRONYMS	RELATIVE ELEVATION	DIST (ft. & mi.) DIRECTION
E40	GENERAL MOTORS CORP	8000 VAN NUYS BLVD	RCRA NonGen / NLR, CA HIST CORTESE, CA FID UST, CA...	Lower	902, 0.171, SSE
41		14406 LORNE ST	EDR US Hist Cleaners	Lower	1051, 0.199, SE
G42	BROADWAY DEPARTMENT	8333 VAN NUYS BLVD	CA FID UST, CA SWEEPS UST	Higher	1066, 0.202, NNE
G43	WALMART NO 2568	8333 VAN NUYS BLVD	RCRA-SQG, CA HAZNET	Higher	1066, 0.202, NNE
G44	WAL-MART #2568	8333 VAN NUYS BOULEV	RCRA-LQG	Higher	1066, 0.202, NNE
H45		7963 VAN NUYS BLVD	EDR US Hist Auto Stat	Lower	1102, 0.209, SSE
I46		8437 TOBIAS AVE	EDR US Hist Cleaners	Higher	1127, 0.213, NNW
J47	LA PANORAMA CITY LIB	14345 ROSCOE BLVD	RCRA-SQG, FINDS, CA HAZNET	Higher	1127, 0.213, NE
H48		7957 VAN NUYS BLVD	EDR US Hist Auto Stat	Lower	1148, 0.217, SSE
49		8020 CEDROS AVE	EDR US Hist Auto Stat	Lower	1167, 0.221, SW
I50	PANORAMA CITY	14665 ROSCOE BLVD	CA HIST UST	Higher	1169, 0.221, NNW
I51	AUTOMOTIVE CENTER-15	14665 ROSCOE BLVD.	CA HIST UST	Higher	1169, 0.221, NNW
J52		14327 ROSCOE BLVD	EDR US Hist Auto Stat	Higher	1238, 0.234, ENE
G53	CASH 2 U RECYCLING	8350 VAN NUYS BLVD	CA SWRCY	Higher	1281, 0.243, NNE
54		8106 LULLABY LN	EDR US Hist Auto Stat	Lower	1304, 0.247, East
K55	GENERAL MOTORS CORPO	8000 VAN NUYS BLVD	CA LUST, LA Co. Site Mitigation	Lower	1866, 0.353, SSE
K56	GMC CPC GROUP VAN NU	8000 VAN NUYS BLVD	RCRA-TSDF, CERC-NFRAP, CORRACTS, RCRA-SQG, ICIS,...	Lower	1866, 0.353, SSE
K57	GENERAL MOTORS CORPO	8000 VAN NUYS BLVD	CA LUST	Lower	1866, 0.353, SSE
L58	CONSOLIDATED FABRICA	14620 ARMINTA STREET	CA HIST CORTESE, LA Co. Site Mitigation, CA...	Lower	2007, 0.380, SSW
L59	CONSOLIDATED FABRICA	14620 ARMINTA ST	CERC-NFRAP	Lower	2007, 0.380, SSW
L60	CROWN CHROME PLATING	14660 ARMINTA	CA SWRCY, CA SLIC, CA CHMIRS, CA EMI	Lower	2037, 0.386, SSW
L61	AERO CHROME PLATING	14660 ARMINTA STREET	CERCLIS	Lower	2037, 0.386, SSW
M62	AUTO HEAVEN DISMANTL	14546 RAYMER	CA HIST CORTESE, LA Co. Site Mitigation, CA...	Lower	2571, 0.487, South
M63	AUTO HEAVEN DISMANTL	14546 RAYMER ST	CERC-NFRAP	Lower	2571, 0.487, South
64	FLAME X CONTROL CORP	14818 RAYMER ST	CERC-NFRAP, RCRA-SQG, FINDS, CA ENVIROSTOR	Lower	2661, 0.504, SW
65	OCCIDENTAL COATING C	14533 KESWICK	FINDS, CA HIST CORTESE, LA Co. Site Mitigation, CA...	Lower	3125, 0.592, South
66	CHASE STREET SCHOOL	14041 CHASE STREET	CA SCH, CA ENVIROSTOR	Higher	3501, 0.663, NE
67	NOBLE NEW ELEMENTARY	KESTER AVENUE/PARTHE	CA SCH, CA ENVIROSTOR	Higher	3643, 0.690, NW
68	VISHAY TECHNO	7803 & 7777 LEMONA A	CA VCP, CA ENVIROSTOR	Lower	4023, 0.762, SW
69	VALERIO PRIMARY CENT	7477 KESTER AVENUE	CA SCH, CA HIST UST, CA ENVIROSTOR	Lower	4937, 0.935, SSW
70	PHOTO FABRICATORS IN	7648 BURNET AVE	RCRA-LQG, CA EMI, CA ENVIROSTOR	Lower	5007, 0.948, SW
71	VALLEY REGION ES #6,	8937 KESTER AVENUE	CA SCH, CA ENVIROSTOR	Higher	5083, 0.963, NNW
72	THOMSON ELECTROPLATI	13900 SATICOY	LA Co. Site Mitigation, CA ENVIROSTOR	Lower	5133, 0.972, SE

EXECUTIVE SUMMARY

TARGET PROPERTY SEARCH RESULTS

The target property was not listed in any of the databases searched by EDR.

DATABASES WITH NO MAPPED SITES

No mapped sites were found in EDR's search of available ("reasonably ascertainable ") government records either on the target property or within the search radius around the target property for the following databases:

STANDARD ENVIRONMENTAL RECORDS

Federal NPL site list

NPL..... National Priority List
Proposed NPL..... Proposed National Priority List Sites
NPL LIENS..... Federal Superfund Liens

Federal Delisted NPL site list

Delisted NPL..... National Priority List Deletions

Federal CERCLIS list

FEDERAL FACILITY..... Federal Facility Site Information listing

Federal RCRA generators list

RCRA-CESQG..... RCRA - Conditionally Exempt Small Quantity Generator

Federal institutional controls / engineering controls registries

US ENG CONTROLS..... Engineering Controls Sites List
US INST CONTROL..... Sites with Institutional Controls
LUCIS..... Land Use Control Information System

Federal ERNS list

ERNS..... Emergency Response Notification System

State- and tribal - equivalent NPL

CA RESPONSE..... State Response Sites

State and tribal landfill and/or solid waste disposal site lists

CA SWF/LF..... Solid Waste Information System

State and tribal leaking storage tank lists

INDIAN LUST..... Leaking Underground Storage Tanks on Indian Land

EXECUTIVE SUMMARY

State and tribal registered storage tank lists

CA AST..... Aboveground Petroleum Storage Tank Facilities
INDIAN UST..... Underground Storage Tanks on Indian Land
FEMA UST..... Underground Storage Tank Listing

State and tribal voluntary cleanup sites

INDIAN VCP..... Voluntary Cleanup Priority Listing

ADDITIONAL ENVIRONMENTAL RECORDS

Local Brownfield lists

US BROWNFIELDS..... A Listing of Brownfields Sites

Local Lists of Landfill / Solid Waste Disposal Sites

DEBRIS REGION 9..... Torres Martinez Reservation Illegal Dump Site Locations
ODI..... Open Dump Inventory
CA HAULERS..... Registered Waste Tire Haulers Listing
INDIAN ODI..... Report on the Status of Open Dumps on Indian Lands
CA WMUDS/SWAT..... Waste Management Unit Database

Local Lists of Hazardous waste / Contaminated Sites

US CDL..... Clandestine Drug Labs
CA HIST Cal-Sites..... Historical Calsites Database
CA Toxic Pits..... Toxic Pits Cleanup Act Sites
CA AOCONCERN..... San Gabriel Valley Areas of Concern
CA CDL..... Clandestine Drug Labs
US HIST CDL..... National Clandestine Laboratory Register

Local Land Records

LIENS 2..... CERCLA Lien Information
CA LIENS..... Environmental Liens Listing
CA DEED..... Deed Restriction Listing

Records of Emergency Release Reports

HMIRS..... Hazardous Materials Information Reporting System
CA LDS..... Land Disposal Sites Listing
CA MCS..... Military Cleanup Sites Listing
CA SPILLS 90..... SPILLS 90 data from FirstSearch

Other Ascertainable Records

DOT OPS..... Incident and Accident Data
DOD..... Department of Defense Sites
FUDS..... Formerly Used Defense Sites
CONSENT..... Superfund (CERCLA) Consent Decrees
ROD..... Records Of Decision

EXECUTIVE SUMMARY

UMTRA.....	Uranium Mill Tailings Sites
US MINES.....	Mines Master Index File
TRIS.....	Toxic Chemical Release Inventory System
TSCA.....	Toxic Substances Control Act
FTTS.....	FIFRA/ TSCA Tracking System - FIFRA (Federal Insecticide, Fungicide, & Rodenticide Act)/TSCA (Toxic Substances Control Act)
HIST FTTS.....	FIFRA/TSCA Tracking System Administrative Case Listing
SSTS.....	Section 7 Tracking Systems
PADS.....	PCB Activity Database System
MLTS.....	Material Licensing Tracking System
RADINFO.....	Radiation Information Database
RAATS.....	RCRA Administrative Action Tracking System
RMP.....	Risk Management Plans
CA BOND EXP. PLAN.....	Bond Expenditure Plan
CA NPDES.....	NPDES Permits Listing
CA UIC.....	UIC Listing
CA Cortese.....	"Cortese" Hazardous Waste & Substances Sites List
CA CUPA Listings.....	CUPA Resources List
CA DRYCLEANERS.....	Cleaner Facilities
CA LOS ANGELES CO. HMS.....	HMS: Street Number List
CA WIP.....	Well Investigation Program Case List
CA ENF.....	Enforcement Action Listing
INDIAN RESERV.....	Indian Reservations
SCRD DRYCLEANERS.....	State Coalition for Remediation of Drycleaners Listing
CA WDS.....	Waste Discharge System
CA HWT.....	Registered Hazardous Waste Transporter Database
CA MWMP.....	Medical Waste Management Program Listing
CA PROC.....	Certified Processors Database
LEAD SMELTERS.....	Lead Smelter Sites
US AIRS.....	Aerometric Information Retrieval System Facility Subsystem
EPA WATCH LIST.....	EPA WATCH LIST
US FIN ASSUR.....	Financial Assurance Information
COAL ASH EPA.....	Coal Combustion Residues Surface Impoundments List
PCB TRANSFORMER.....	PCB Transformer Registration Database
COAL ASH DOE.....	Steam-Electric Plant Operation Data
2020 COR ACTION.....	2020 Corrective Action Program List
PRP.....	Potentially Responsible Parties

EDR HIGH RISK HISTORICAL RECORDS

EDR Exclusive Records

EDR MGP..... EDR Proprietary Manufactured Gas Plants

EDR RECOVERED GOVERNMENT ARCHIVES

Exclusive Recovered Govt. Archives

CA RGA LUST..... Recovered Government Archive Leaking Underground Storage Tank
CA RGA LF..... Recovered Government Archive Solid Waste Facilities List

SURROUNDING SITES: SEARCH RESULTS

Surrounding sites were identified in the following databases.

EXECUTIVE SUMMARY

Elevations have been determined from the USGS Digital Elevation Model and should be evaluated on a relative (not an absolute) basis. Relative elevation information between sites of close proximity should be field verified. Sites with an elevation equal to or higher than the target property have been differentiated below from sites with an elevation lower than the target property.

Page numbers and map identification numbers refer to the EDR Radius Map report where detailed data on individual sites can be reviewed.

Sites listed in ***bold italics*** are in multiple databases.

Unmappable (orphan) sites are not considered in the foregoing analysis.

STANDARD ENVIRONMENTAL RECORDS

Federal CERCLIS list

CERCLIS: The Comprehensive Environmental Response, Compensation and Liability Information System contains data on potentially hazardous waste sites that have been reported to the USEPA by states, municipalities, private companies and private persons, pursuant to Section 103 of the Comprehensive Environmental Response, Compensation and Liability Act (CERCLA). CERCLIS contains sites which are either proposed to or on the National Priorities List (NPL) and sites which are in the screening and assessment phase for possible inclusion on the NPL.

A review of the CERCLIS list, as provided by EDR, and dated 10/25/2013 has revealed that there is 1 CERCLIS site within approximately 0.5 miles of the target property.

<u>Lower Elevation</u>	<u>Address</u>	<u>Direction / Distance</u>	<u>Map ID</u>	<u>Page</u>
AERO CHROME PLATING	14660 ARMINTA STREET	SSW 1/4 - 1/2 (0.386 mi.)	L61	122

Federal CERCLIS NFRAP site List

CERC-NFRAP: Archived sites are sites that have been removed and archived from the inventory of CERCLIS sites. Archived status indicates that, to the best of EPA's knowledge, assessment at a site has been completed and that EPA has determined no further steps will be taken to list this site on the National Priorities List (NPL), unless information indicates this decision was not appropriate or other considerations require a recommendation for listing at a later time. This decision does not necessarily mean that there is no hazard associated with a given site; it only means that, based upon available information, the location is not judged to be a potential NPL site.

A review of the CERC-NFRAP list, as provided by EDR, and dated 10/25/2013 has revealed that there are 3 CERC-NFRAP sites within approximately 0.5 miles of the target property.

<u>Lower Elevation</u>	<u>Address</u>	<u>Direction / Distance</u>	<u>Map ID</u>	<u>Page</u>
<i>GMC CPC GROUP VAN NU</i>	<i>8000 VAN NUYS BLVD</i>	<i>SSE 1/4 - 1/2 (0.353 mi.)</i>	<i>K56</i>	<i>105</i>
CONSOLIDATED FABRICA	14620 ARMINTA ST	SSW 1/4 - 1/2 (0.380 mi.)	L59	118
AUTO HEAVEN DISMANTL	14546 RAYMER ST	S 1/4 - 1/2 (0.487 mi.)	M63	124

EXECUTIVE SUMMARY

Federal RCRA CORRACTS facilities list

CORRACTS: CORRACTS is a list of handlers with RCRA Corrective Action Activity. This report shows which nationally-defined corrective action core events have occurred for every handler that has had corrective action activity.

A review of the CORRACTS list, as provided by EDR, and dated 03/10/2015 has revealed that there is 1 CORRACTS site within approximately 1 mile of the target property.

<u>Lower Elevation</u>	<u>Address</u>	<u>Direction / Distance</u>	<u>Map ID</u>	<u>Page</u>
<i>GMC CPC GROUP VAN NU</i>	<i>8000 VAN NUYS BLVD</i>	<i>SSE 1/4 - 1/2 (0.353 mi.)</i>	<i>K56</i>	<i>105</i>

Federal RCRA non-CORRACTS TSD facilities list

RCRA-TSDF: RCRAInfo is EPA's comprehensive information system, providing access to data supporting the Resource Conservation and Recovery Act (RCRA) of 1976 and the Hazardous and Solid Waste Amendments (HSWA) of 1984. The database includes selective information on sites which generate, transport, store, treat and/or dispose of hazardous waste as defined by the Resource Conservation and Recovery Act (RCRA). Transporters are individuals or entities that move hazardous waste from the generator offsite to a facility that can recycle, treat, store, or dispose of the waste. TSDFs treat, store, or dispose of the waste.

A review of the RCRA-TSDF list, as provided by EDR, and dated 03/10/2015 has revealed that there is 1 RCRA-TSDF site within approximately 0.5 miles of the target property.

<u>Lower Elevation</u>	<u>Address</u>	<u>Direction / Distance</u>	<u>Map ID</u>	<u>Page</u>
<i>GMC CPC GROUP VAN NU</i>	<i>8000 VAN NUYS BLVD</i>	<i>SSE 1/4 - 1/2 (0.353 mi.)</i>	<i>K56</i>	<i>105</i>

Federal RCRA generators list

RCRA-LQG: RCRAInfo is EPA's comprehensive information system, providing access to data supporting the Resource Conservation and Recovery Act (RCRA) of 1976 and the Hazardous and Solid Waste Amendments (HSWA) of 1984. The database includes selective information on sites which generate, transport, store, treat and/or dispose of hazardous waste as defined by the Resource Conservation and Recovery Act (RCRA). Large quantity generators (LQGs) generate over 1,000 kilograms (kg) of hazardous waste, or over 1 kg of acutely hazardous waste per month.

A review of the RCRA-LQG list, as provided by EDR, and dated 03/10/2015 has revealed that there are 7 RCRA-LQG sites within approximately 0.25 miles of the target property.

<u>Equal/Higher Elevation</u>	<u>Address</u>	<u>Direction / Distance</u>	<u>Map ID</u>	<u>Page</u>
CVS PHARMACY #8070	8252 VAN NUYS BLVD #	NE 0 - 1/8 (0.071 mi.)	12	19
WAL-MART #2568	8333 VAN NUYS BOULEV	NNE 1/8 - 1/4 (0.202 mi.)	G44	95
<u>Lower Elevation</u>	<u>Address</u>	<u>Direction / Distance</u>	<u>Map ID</u>	<u>Page</u>
<i>EAST VALLEY NEW CONT</i>	<i>14630 LANARK ST</i>	<i>SW 0 - 1/8 (0.084 mi.)</i>	<i>D13</i>	<i>24</i>
<i>VALLEY REGION ELEMEN</i>	<i>14649 LANARK ST</i>	<i>SW 0 - 1/8 (0.099 mi.)</i>	<i>D18</i>	<i>30</i>
VALLEY REGION ELEMEN	8150 N CEDROS AVE	W 1/8 - 1/4 (0.148 mi.)	34	61
PANORAMA SENIOR HIGH	8015 VAN NUYS BLVD	SSE 1/8 - 1/4 (0.162 mi.)	E37	67
<i>WESTRECO, INC.</i>	<i>8015 VAN NUYS BLVD</i>	<i>SSE 1/8 - 1/4 (0.164 mi.)</i>	<i>E38</i>	<i>69</i>

EXECUTIVE SUMMARY

RCRA-SQG: RCRAInfo is EPA's comprehensive information system, providing access to data supporting the Resource Conservation and Recovery Act (RCRA) of 1976 and the Hazardous and Solid Waste Amendments (HSWA) of 1984. The database includes selective information on sites which generate, transport, store, treat and/or dispose of hazardous waste as defined by the Resource Conservation and Recovery Act (RCRA). Small quantity generators (SQGs) generate between 100 kg and 1,000 kg of hazardous waste per month.

A review of the RCRA-SQG list, as provided by EDR, and dated 03/10/2015 has revealed that there are 5 RCRA-SQG sites within approximately 0.25 miles of the target property.

<u>Equal/Higher Elevation</u>	<u>Address</u>	<u>Direction / Distance</u>	<u>Map ID</u>	<u>Page</u>
JASMINE CLEANERS	144717 ROSCOE BLVD	NNE 1/8 - 1/4 (0.143 mi.)	F33	59
WALMART NO 2568	8333 VAN NUYS BLVD	NNE 1/8 - 1/4 (0.202 mi.)	G43	84
LA PANORAMA CITY LIB	14345 ROSCOE BLVD	NE 1/8 - 1/4 (0.213 mi.)	J47	98
<u>Lower Elevation</u>	<u>Address</u>	<u>Direction / Distance</u>	<u>Map ID</u>	<u>Page</u>
JUST TIRES	8100 VAN NUYS BLVD	SE 0 - 1/8 (0.061 mi.)	B7	12
ARCO FACILITY NO 096	8050 VAN NUYS BLVD	SSE 0 - 1/8 (0.105 mi.)	B22	41

State- and tribal - equivalent CERCLIS

CA ENVIROSTOR: The Department of Toxic Substances Control's (DTSC's) Site Mitigation and Brownfields Reuse Program's (SMBRP's) EnviroStor database identifies sites that have known contamination or sites for which there may be reasons to investigate further. The database includes the following site types: Federal Superfund sites (National Priorities List (NPL)); State Response, including Military Facilities and State Superfund; Voluntary Cleanup; and School sites. EnviroStor provides similar information to the information that was available in CalSites, and provides additional site information, including, but not limited to, identification of formerly-contaminated properties that have been released for reuse, properties where environmental deed restrictions have been recorded to prevent inappropriate land uses, and risk characterization information that is used to assess potential impacts to public health and the environment at contaminated sites.

A review of the CA ENVIROSTOR list, as provided by EDR, and dated 05/04/2015 has revealed that there are 15 CA ENVIROSTOR sites within approximately 1 mile of the target property.

<u>Equal/Higher Elevation</u>	<u>Address</u>	<u>Direction / Distance</u>	<u>Map ID</u>	<u>Page</u>
CHASE STREET SCHOOL Facility Id: 19010007 Status: Inactive - Withdrawn	14041 CHASE STREET	NE 1/2 - 1 (0.663 mi.)	66	131
NOBLE NEW ELEMENTARY Facility Id: 19880037 Status: Certified	KESTER AVENUE/PARTHE	NW 1/2 - 1 (0.690 mi.)	67	133
VALLEY REGION ES #6, Facility Id: 19880086 Status: No Further Action	8937 KESTER AVENUE	NNW 1/2 - 1 (0.963 mi.)	71	154
<u>Lower Elevation</u>	<u>Address</u>	<u>Direction / Distance</u>	<u>Map ID</u>	<u>Page</u>
EAST VALLEY HIGH SCH Facility Id: 19010032 Status: No Further Action	VAN NUYS BOULEVARD/L	SE 0 - 1/8 (0.064 mi.)	B11	16
VALLEY REGION ELEMEN Facility Id: 60000850 Status: Certified	14662 TITUS STREET	W 0 - 1/8 (0.112 mi.)	27	48

EXECUTIVE SUMMARY

<u>Lower Elevation</u>	<u>Address</u>	<u>Direction / Distance</u>	<u>Map ID</u>	<u>Page</u>
CALRECO RESEARCH Facility Id: 19200020 Status: No Further Action	8015 VAN NUYS BLVD	SSE 1/8 - 1/4 (0.162 mi.)	E36	63
GENERAL MOTORS CORP Facility Id: 19370180 Facility Id: 80001287 Status: Refer: RCRA Status: * Inactive	8000 VAN NUYS BLVD	SSE 1/8 - 1/4 (0.171 mi.)	E40	75
CONSOLIDATED FABRICA Facility Id: 19340510 Status: Refer: RCRA	14620 ARMINTA STREET	SSW 1/4 - 1/2 (0.380 mi.)	L58	116
AUTO HEAVEN DISMANTL Facility Id: 19750067 Status: Refer: Other Agency	14546 RAYMER	S 1/4 - 1/2 (0.487 mi.)	M62	123
FLAME X CONTROL CORP Facility Id: 19280579 Status: Refer: RCRA	14818 RAYMER ST	SW 1/2 - 1 (0.504 mi.)	64	125
OCCIDENTAL COATING C Facility Id: 19330163 Status: Refer: RCRA	14533 KESWICK	S 1/2 - 1 (0.592 mi.)	65	129
VISHAY TECHNO Facility Id: 19360534 Status: Certified	7803 & 7777 LEMONA A	SW 1/2 - 1 (0.762 mi.)	68	137
VALERIO PRIMARY CENT Facility Id: 60000261 Facility Id: 19010003 Status: No Further Action	7477 KESTER AVENUE	SSW 1/2 - 1 (0.935 mi.)	69	142
PHOTO FABRICATORS IN Facility Id: 71003117 Status: Refer: Other Agency	7648 BURNET AVE	SW 1/2 - 1 (0.948 mi.)	70	147
THOMSON ELECTROPLATI Facility Id: 19340727 Status: Refer: Other Agency	13900 SATICOY	SE 1/2 - 1 (0.972 mi.)	72	157

State and tribal leaking storage tank lists

CA LUST: The Leaking Underground Storage Tank Incident Reports contain an inventory of reported leaking underground storage tank incidents. The data come from the State Water Resources Control Board Leaking Underground Storage Tank Information System.

A review of the CA LUST list, as provided by EDR, and dated 06/15/2015 has revealed that there are 5 CA LUST sites within approximately 0.5 miles of the target property.

<u>Lower Elevation</u>	<u>Address</u>	<u>Direction / Distance</u>	<u>Map ID</u>	<u>Page</u>
GOODWILL INDUSTRIES Global Id: T0603712941 Status: Completed - Case Closed	14565 LANARK	WSW 0 - 1/8 (0.056 mi.)	5	9
THRIFTY #232/ARCO #9 Global Id: T0603702416 Status: Completed - Case Closed	8050 VAN NUYS	SE 0 - 1/8 (0.089 mi.)	B17	28

EXECUTIVE SUMMARY

<u>Lower Elevation</u>	<u>Address</u>	<u>Direction / Distance</u>	<u>Map ID</u>	<u>Page</u>
TESORO #42112 Global ID: T0603702416 Facility Id: 914020198 Status: Preliminary site assessment underway	8050 VAN NUYS BLVD	SSE 0 - 1/8 (0.105 mi.)	B21	39
GENERAL MOTORS CORPO Global Id: T0603702415 Status: Completed - Case Closed	8000 VAN NUYS BLVD	SSE 1/4 - 1/2 (0.353 mi.)	K55	104
GENERAL MOTORS CORPO Global ID: T0603702415 Facility Id: 914020189 Status: Case Closed	8000 VAN NUYS BLVD	SSE 1/4 - 1/2 (0.353 mi.)	K57	115

CA SLIC: SLIC Region comes from the California Regional Water Quality Control Board.

A review of the CA SLIC list, as provided by EDR, and dated 06/15/2015 has revealed that there is 1 CA SLIC site within approximately 0.5 miles of the target property.

<u>Lower Elevation</u>	<u>Address</u>	<u>Direction / Distance</u>	<u>Map ID</u>	<u>Page</u>
CROWN CHROME PLATING Global Id: SL0603751388 Facility Status: Completed - Case Closed Facility Status: No further action required	14660 ARMINTA	SSW 1/4 - 1/2 (0.386 mi.)	L60	119

State and tribal registered storage tank lists

CA UST: The Underground Storage Tank database contains registered USTs. USTs are regulated under Subtitle I of the Resource Conservation and Recovery Act (RCRA). The data come from the State Water Resources Control Board's Hazardous Substance Storage Container Database.

A review of the CA UST list, as provided by EDR, and dated 06/15/2015 has revealed that there are 2 CA UST sites within approximately 0.25 miles of the target property.

<u>Lower Elevation</u>	<u>Address</u>	<u>Direction / Distance</u>	<u>Map ID</u>	<u>Page</u>
GOODWILL INDUSTRIES Facility Id: 24844	14565 LANARK ST	SSW 0 - 1/8 (0.063 mi.)	C8	13
ARCO #9632 Facility Id: 24593	8050 VAN NUYS BLVD	SSE 0 - 1/8 (0.105 mi.)	B25	47

State and tribal voluntary cleanup sites

CA VCP: Contains low threat level properties with either confirmed or unconfirmed releases and the project proponents have request that DTSC oversee investigation and/or cleanup activities and have agreed to provide coverage for DTSC's costs.

A review of the CA VCP list, as provided by EDR, and dated 05/04/2015 has revealed that there is 1 CA

EXECUTIVE SUMMARY

VCP site within approximately 0.5 miles of the target property.

<u>Lower Elevation</u>	<u>Address</u>	<u>Direction / Distance</u>	<u>Map ID</u>	<u>Page</u>
CALRECO RESEARCH Status: No Further Action Facility Id: 19200020	8015 VAN NUYS BLVD	SSE 1/8 - 1/4 (0.162 mi.)	E36	63

ADDITIONAL ENVIRONMENTAL RECORDS

Local Lists of Landfill / Solid Waste Disposal Sites

CA SWRCY: A listing of recycling facilities in California.

A review of the CA SWRCY list, as provided by EDR, and dated 06/15/2015 has revealed that there are 2 CA SWRCY sites within approximately 0.5 miles of the target property.

<u>Equal/Higher Elevation</u>	<u>Address</u>	<u>Direction / Distance</u>	<u>Map ID</u>	<u>Page</u>
CASH 2 U RECYCLING Cert Id: RC171501.001	8350 VAN NUYS BLVD	NNE 1/8 - 1/4 (0.243 mi.)	G53	103

<u>Lower Elevation</u>	<u>Address</u>	<u>Direction / Distance</u>	<u>Map ID</u>	<u>Page</u>
CROWN CHROME PLATING Cert Id: RC194445.001	14660 ARMINTA	SSW 1/4 - 1/2 (0.386 mi.)	L60	119

Local Lists of Hazardous waste / Contaminated Sites

CA SCH: This category contains proposed and existing school sites that are being evaluated by DTSC for possible hazardous materials contamination. In some cases, these properties may be listed in the CalSites category, depending on the level of threat to public health and safety or the environment they pose.

A review of the CA SCH list, as provided by EDR, and dated 05/04/2015 has revealed that there are 2 CA SCH sites within approximately 0.25 miles of the target property.

<u>Lower Elevation</u>	<u>Address</u>	<u>Direction / Distance</u>	<u>Map ID</u>	<u>Page</u>
EAST VALLEY HIGH SCH Facility Id: 19010032 Status: No Further Action	VAN NUYS BOULEVARD/L	SE 0 - 1/8 (0.064 mi.)	B11	16
VALLEY REGION ELEMEN Facility Id: 60000850 Status: Certified	14662 TITUS STREET	W 0 - 1/8 (0.112 mi.)	27	48

EXECUTIVE SUMMARY

Local Lists of Registered Storage Tanks

CA FID UST: The Facility Inventory Database contains active and inactive underground storage tank locations. The source is the State Water Resource Control Board.

A review of the CA FID UST list, as provided by EDR, and dated 10/31/1994 has revealed that there are 8 CA FID UST sites within approximately 0.25 miles of the target property.

<u>Equal/Higher Elevation</u>	<u>Address</u>	<u>Direction / Distance</u>	<u>Map ID</u>	<u>Page</u>
PANORAMA CITY TSPS Facility Id: 19005923 Status: I	14555 TITUS ST	NNW 0 - 1/8 (0.005 mi.)	A2	8
BROADWAY DEPARTMENT Facility Id: 19031107 Status: A	8333 VAN NUYS BLVD	NNE 1/8 - 1/4 (0.202 mi.)	G42	83
<u>Lower Elevation</u>	<u>Address</u>	<u>Direction / Distance</u>	<u>Map ID</u>	<u>Page</u>
MARK C BLOOME COMPAN Facility Id: 19020649 Status: I	8100 VAN NUYS BLVD	SE 0 - 1/8 (0.061 mi.)	B6	11
GOODWILL INDUSTRIES Facility Id: 19012776 Status: A	14565 LANARK ST	SSW 0 - 1/8 (0.063 mi.)	C9	13
THRIFTY OIL COMPANY Facility Id: 19008354 Status: A	8050 VAN NUYS BLVD	SSE 0 - 1/8 (0.105 mi.)	B23	42
96865-CHEVRON STATIO Facility Id: 19007554 Status: A	8055 VAN NUYS BLVD	SSE 0 - 1/8 (0.122 mi.)	E29	55
CALRECO RESEARCH Facility Id: 19014936 Status: I	8015 VAN NUYS BLVD	SSE 1/8 - 1/4 (0.162 mi.)	E36	63
GENERAL MOTORS CORP Facility Id: 19004014 Status: A	8000 VAN NUYS BLVD	SSE 1/8 - 1/4 (0.171 mi.)	E40	75

CA HIST UST: Historical UST Registered Database.

A review of the CA HIST UST list, as provided by EDR, and dated 10/15/1990 has revealed that there are 11 CA HIST UST sites within approximately 0.25 miles of the target property.

<u>Equal/Higher Elevation</u>	<u>Address</u>	<u>Direction / Distance</u>	<u>Map ID</u>	<u>Page</u>
PANORAMA CITY T.S.P. Facility Id: 00000046981	14555 TITUS ST	NNW 0 - 1/8 (0.005 mi.)	A1	8
PANORAMA CITY Facility Id: 00000007986	14665 ROSCOE BLVD	NNW 1/8 - 1/4 (0.221 mi.)	I50	100
AUTOMOTIVE CENTER-15 Facility Id: 00000063279	14665 ROSCOE BLVD.	NNW 1/8 - 1/4 (0.221 mi.)	I51	102
<u>Lower Elevation</u>	<u>Address</u>	<u>Direction / Distance</u>	<u>Map ID</u>	<u>Page</u>
GOODWILL INDUSTRIES Facility Id: 00000055733	14565 LANARK ST	SSW 0 - 1/8 (0.063 mi.)	C10	14

EXECUTIVE SUMMARY

<u>Lower Elevation</u>	<u>Address</u>	<u>Direction / Distance</u>	<u>Map ID</u>	<u>Page</u>
CARNATION DAIRY Facility Id: 00000039012	14630 LANARK ST	SW 0 - 1/8 (0.084 mi.)	D14	26
CARNATION DAIRY Facility Id: 00000068423	14630 LANARK ST	SW 0 - 1/8 (0.084 mi.)	D15	26
ARCO STN. #232 Facility Id: 00000017666	8050 VAN NUYS BLVD	SSE 0 - 1/8 (0.105 mi.)	B20	38
GOODWILL INDUSTRIES Facility Id: 00000017550	14656 LANARK ST	SW 0 - 1/8 (0.109 mi.)	D26	47
96865 Facility Id: 00000062921	8055 VAN NUYS BLVD	SSE 0 - 1/8 (0.122 mi.)	E28	54
C P-C, GENERAL MOTOR Facility Id: 00000041317	8000 VAN NUYS BLVD	SSE 1/8 - 1/4 (0.171 mi.)	E39	70
GENERAL MOTORS CORP Facility Id: 00000063976	8000 VAN NUYS BLVD	SSE 1/8 - 1/4 (0.171 mi.)	E40	75

CA SWEEPS UST: Statewide Environmental Evaluation and Planning System. This underground storage tank listing was updated and maintained by a company contacted by the SWRCB in the early 1990's. The listing is no longer updated or maintained. The local agency is the contact for more information on a site on the SWEEPS list.

A review of the CA SWEEPS UST list, as provided by EDR, and dated 06/01/1994 has revealed that there are 8 CA SWEEPS UST sites within approximately 0.25 miles of the target property.

<u>Equal/Higher Elevation</u>	<u>Address</u>	<u>Direction / Distance</u>	<u>Map ID</u>	<u>Page</u>
PANORAMA CITY TSPS Comp Number: 2380	14555 TITUS ST	NNW 0 - 1/8 (0.005 mi.)	A2	8
BROADWAY DEPARTMENT Comp Number: 7172	8333 VAN NUYS BLVD	NNE 1/8 - 1/4 (0.202 mi.)	G42	83

<u>Lower Elevation</u>	<u>Address</u>	<u>Direction / Distance</u>	<u>Map ID</u>	<u>Page</u>
MARK C BLOOME COMPAN Comp Number: 4604	8100 VAN NUYS BLVD	SE 0 - 1/8 (0.061 mi.)	B6	11
GOODWILL INDUSTRIES Comp Number: 3061 Status: A Tank Status: A	14565 LANARK ST	SSW 0 - 1/8 (0.063 mi.)	C9	13
THRIFTY OIL COMPANY Comp Number: 1313 Status: A Tank Status: A	8050 VAN NUYS BLVD	SSE 0 - 1/8 (0.105 mi.)	B23	42
96865-CHEVRON STATIO Comp Number: 3614	8055 VAN NUYS BLVD	SSE 0 - 1/8 (0.122 mi.)	E29	55
CALRECO RESEARCH Comp Number: 7636	8015 VAN NUYS BLVD	SSE 1/8 - 1/4 (0.162 mi.)	E36	63
GENERAL MOTORS CORP Comp Number: 5307 Status: A	8000 VAN NUYS BLVD	SSE 1/8 - 1/4 (0.171 mi.)	E40	75

EXECUTIVE SUMMARY

Other Ascertainable Records

RCRA NonGen / NLR: RCRAInfo is EPA's comprehensive information system, providing access to data supporting the Resource Conservation and Recovery Act (RCRA) of 1976 and the Hazardous and Solid Waste Amendments (HSWA) of 1984. The database includes selective information on sites which generate, transport, store, treat and/or dispose of hazardous waste as defined by the Resource Conservation and Recovery Act (RCRA). Non-Generators do not presently generate hazardous waste.

A review of the RCRA NonGen / NLR list, as provided by EDR, and dated 03/10/2015 has revealed that there are 2 RCRA NonGen / NLR sites within approximately 0.25 miles of the target property.

<u>Lower Elevation</u>	<u>Address</u>	<u>Direction / Distance</u>	<u>Map ID</u>	<u>Page</u>
ADJ FINISHING INC GENERAL MOTORS CORP	14661 LANARK STREET, 8000 VAN NUYS BLVD	SW 1/8 - 1/4 (0.129 mi.) SSE 1/8 - 1/4 (0.171 mi.)	D31 E40	56 75

CA HIST CORTESE: The sites for the list are designated by the State Water Resource Control Board [LUST], the Integrated Waste Board [SWF/LS], and the Department of Toxic Substances Control [CALSTATES]. This listing is no longer updated by the state agency.

A review of the CA HIST CORTESE list, as provided by EDR, and dated 04/01/2001 has revealed that there are 4 CA HIST CORTESE sites within approximately 0.5 miles of the target property.

<u>Lower Elevation</u>	<u>Address</u>	<u>Direction / Distance</u>	<u>Map ID</u>	<u>Page</u>
THRIFTY #232/ARCO #9 Reg Id: 914020198	8050 VAN NUYS	SE 0 - 1/8 (0.089 mi.)	B17	28
GENERAL MOTORS CORP Reg Id: 914020189	8000 VAN NUYS BLVD	SSE 1/8 - 1/4 (0.171 mi.)	E40	75
CONSOLIDATED FABRICA Reg Id: 19340510	14620 ARMINTA STREET	SSW 1/4 - 1/2 (0.380 mi.)	L58	116
AUTO HEAVEN DISMANTL Reg Id: 19750067	14546 RAYMER	S 1/4 - 1/2 (0.487 mi.)	M62	123

NY MANIFEST: Manifest is a document that lists and tracks hazardous waste from the generator through transporters to a TSD facility.

A review of the NY MANIFEST list, as provided by EDR, has revealed that there is 1 NY MANIFEST site within approximately 0.25 miles of the target property.

<u>Lower Elevation</u>	<u>Address</u>	<u>Direction / Distance</u>	<u>Map ID</u>	<u>Page</u>
WESTRECO, INC. EPA ID: CAD981383458	8015 VAN NUYS BLVD	SSE 1/8 - 1/4 (0.164 mi.)	E38	69

CA Notify 65: Listings of all Proposition 65 incidents reported to counties by the State Water Resources Control Board and the Regional Water Quality Control Board. This database is no longer updated by the reporting agency.

A review of the CA Notify 65 list, as provided by EDR, and dated 10/21/1993 has revealed that there

EXECUTIVE SUMMARY

is 1 CA Notify 65 site within approximately 1 mile of the target property.

<u>Lower Elevation</u>	<u>Address</u>	<u>Direction / Distance</u>	<u>Map ID</u>	<u>Page</u>
GENERAL MOTORS CORP	8000 VAN NUYS BLVD	SSE 1/8 - 1/4 (0.171 mi.)	E40	75

CA HWP: Detailed information on permitted hazardous waste facilities and corrective action ("cleanups") tracked in EnviroStor.

A review of the CA HWP list, as provided by EDR, and dated 05/26/2015 has revealed that there are 2 CA HWP sites within approximately 1 mile of the target property.

<u>Lower Elevation</u>	<u>Address</u>	<u>Direction / Distance</u>	<u>Map ID</u>	<u>Page</u>
AMERICAN OIL COMPANY EPA Id: CAD981427669 Cleanup Status: OPERATING PERMIT	13740 SATICOY ST	SW 0 - 1/8 (0.099 mi.)	D19	32
GENERAL MOTORS CORP EPA Id: CAD000051458 Cleanup Status: CLOSED	8000 VAN NUYS BLVD	SSE 1/8 - 1/4 (0.171 mi.)	E40	75

EDR HIGH RISK HISTORICAL RECORDS

EDR Exclusive Records

EDR US Hist Auto Stat: EDR has searched selected national collections of business directories and has collected listings of potential gas station/filling station/service station sites that were available to EDR researchers. EDR's review was limited to those categories of sources that might, in EDR's opinion, include gas station/filling station/service station establishments. The categories reviewed included, but were not limited to gas, gas station, gasoline station, filling station, auto, automobile repair, auto service station, service station, etc. This database falls within a category of information EDR classifies as "High Risk Historical Records", or HRHR. EDR's HRHR effort presents unique and sometimes proprietary data about past sites and operations that typically create environmental concerns, but may not show up in current government records searches.

A review of the EDR US Hist Auto Stat list, as provided by EDR, has revealed that there are 10 EDR US Hist Auto Stat sites within approximately 0.25 miles of the target property.

<u>Equal/Higher Elevation</u>	<u>Address</u>	<u>Direction / Distance</u>	<u>Map ID</u>	<u>Page</u>
Not reported	14536 ROSCOE BLVD	N 1/8 - 1/4 (0.126 mi.)	30	56
Not reported	14327 ROSCOE BLVD	ENE 1/8 - 1/4 (0.234 mi.)	J52	103
<u>Lower Elevation</u>	<u>Address</u>	<u>Direction / Distance</u>	<u>Map ID</u>	<u>Page</u>
Not reported	14624 TITUS ST	WNW 0 - 1/8 (0.044 mi.)	4	9
Not reported	14444 LANARK ST	SE 0 - 1/8 (0.088 mi.)	B16	27
Not reported	8050 VAN NUYS BLVD	SSE 0 - 1/8 (0.105 mi.)	B24	47
Not reported	8043 VAN NUYS BLVD	SSE 1/8 - 1/4 (0.138 mi.)	E32	59
Not reported	7963 VAN NUYS BLVD	SSE 1/8 - 1/4 (0.209 mi.)	H45	97
Not reported	7957 VAN NUYS BLVD	SSE 1/8 - 1/4 (0.217 mi.)	H48	99
Not reported	8020 CEDROS AVE	SW 1/8 - 1/4 (0.221 mi.)	49	100
Not reported	8106 LULLABY LN	E 1/8 - 1/4 (0.247 mi.)	54	104

EXECUTIVE SUMMARY

EDR US Hist Cleaners: EDR has searched selected national collections of business directories and has collected listings of potential dry cleaner sites that were available to EDR researchers. EDR's review was limited to those categories of sources that might, in EDR's opinion, include dry cleaning establishments. The categories reviewed included, but were not limited to dry cleaners, cleaners, laundry, laundromat, cleaning/laundry, wash & dry etc. This database falls within a category of information EDR classifies as "High Risk Historical Records", or HRHR. EDR's HRHR effort presents unique and sometimes proprietary data about past sites and operations that typically create environmental concerns, but may not show up in current government records searches.

A review of the EDR US Hist Cleaners list, as provided by EDR, has revealed that there are 4 EDR US Hist Cleaners sites within approximately 0.25 miles of the target property.

<u>Equal/Higher Elevation</u>	<u>Address</u>	<u>Direction / Distance</u>	<u>Map ID</u>	<u>Page</u>
Not reported	14417 ROSCOE BLVD	NE 1/8 - 1/4 (0.157 mi.)	F35	62
Not reported	8437 TOBIAS AVE	NNW 1/8 - 1/4 (0.213 mi.)	I46	97
<u>Lower Elevation</u>	<u>Address</u>	<u>Direction / Distance</u>	<u>Map ID</u>	<u>Page</u>
Not reported	8126 VAN NUYS BLVD	ESE 0 - 1/8 (0.036 mi.)	3	9
Not reported	14406 LORNE ST	SE 1/8 - 1/4 (0.199 mi.)	41	83

EXECUTIVE SUMMARY

Due to poor or inadequate address information, the following sites were not mapped. Count: 1 records.

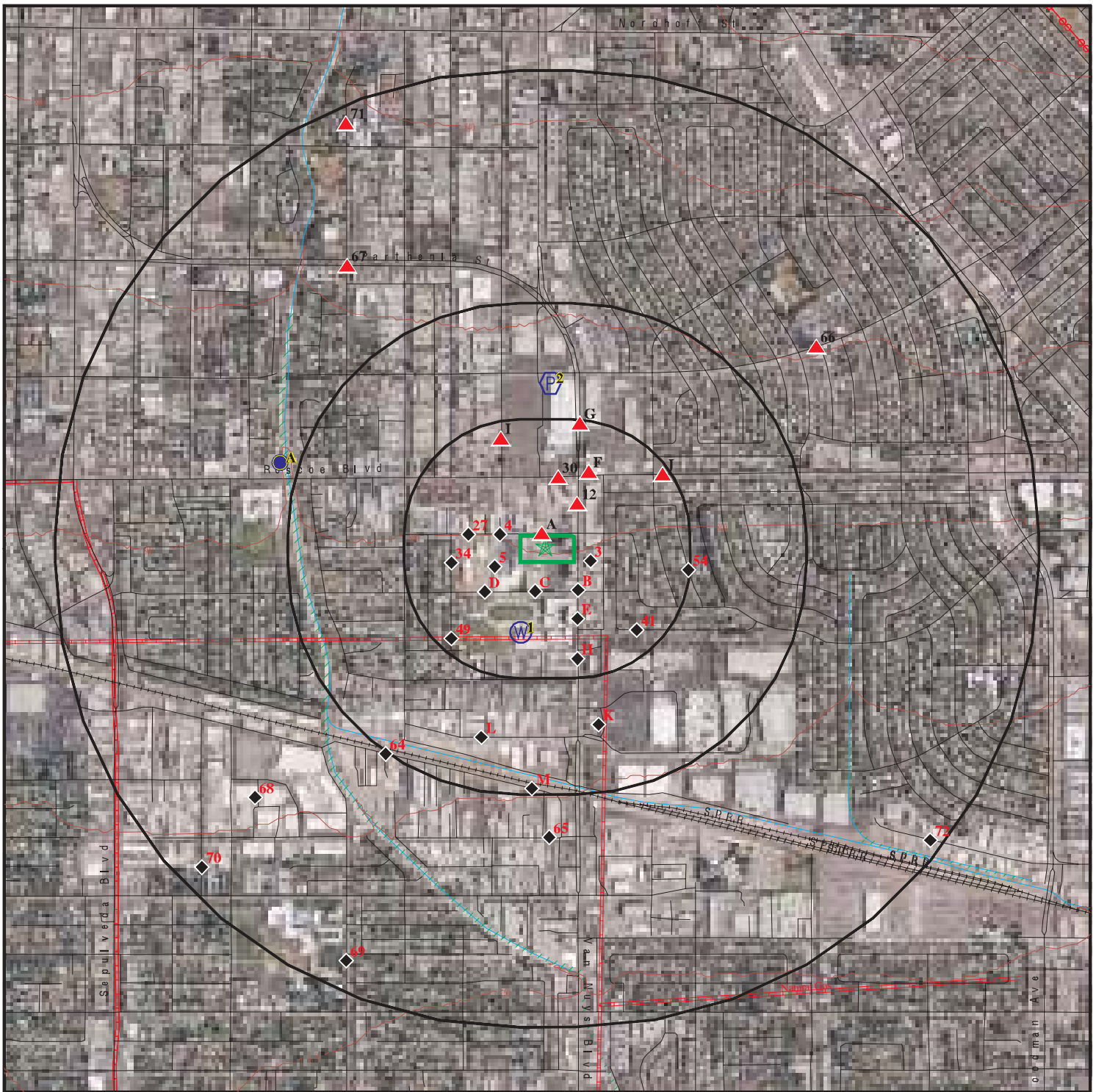
Site Name

PRINCESS CLEANERS

Database(s)

CA DRYCLEANERS

OVERVIEW MAP - 4375166.2S



Target Property

Sites at elevations higher than or equal to the target property

Sites at elevations lower than the target property

Manufactured Gas Plants

National Priority List Sites

Dept. Defense Sites

Indian Reservations BIA

Power transmission lines

Pipelines

100-year flood zone

500-year flood zone

Areas of Concern










This report includes Interactive Map Layers to display and/or hide map information. The legend includes only those icons for the default map view.






SITE NAME: 8155 N Van Nuys Blvd, LA/Panorama City, CA 91402
 ADDRESS: 8155 N. Van Nuys Boulevard
 Los Angeles CA 91402
 LAT/LONG: 34.2193 / 118.45

CLIENT: Andersen Environmental
 CONTACT: Laura Botzong
 INQUIRY #: 4375166.2s
 DATE: August 06, 2015 8:50 am

DETAIL MAP - 4375166.2S



-  Target Property
-  Sites at elevations higher than or equal to the target property
-  Sites at elevations lower than the target property
-  Manufactured Gas Plants
-  Sensitive Receptors
-  National Priority List Sites
-  Dept. Defense Sites

-  Indian Reservations BIA
-  Pipelines
-  100-year flood zone
-  500-year flood zone
-  Areas of Concern



SITE NAME: 8155 N Van Nuys Blvd, LA/Panorama City, CA 91402
 ADDRESS: 8155 N. Van Nuys Boulevard
 Los Angeles CA 91402
 LAT/LONG: 34.2193 / 118.45

CLIENT: Andersen Environmental
 CONTACT: Laura Botzong
 INQUIRY #: 4375166.2s
 DATE: August 06, 2015 8:52 am

This report includes Interactive Map Layers to display and/or hide map information. The legend includes only those icons for the default map view.

MAP FINDINGS SUMMARY

Database	Search Distance (Miles)	Target Property	< 1/8	1/8 - 1/4	1/4 - 1/2	1/2 - 1	> 1	Total Plotted
STANDARD ENVIRONMENTAL RECORDS								
<i>Federal NPL site list</i>								
NPL	1.000		0	0	0	0	NR	0
Proposed NPL	1.000		0	0	0	0	NR	0
NPL LIENS	TP		NR	NR	NR	NR	NR	0
<i>Federal Delisted NPL site list</i>								
Delisted NPL	1.000		0	0	0	0	NR	0
<i>Federal CERCLIS list</i>								
CERCLIS	0.500		0	0	1	NR	NR	1
FEDERAL FACILITY	0.500		0	0	0	NR	NR	0
<i>Federal CERCLIS NFRAP site List</i>								
CERC-NFRAP	0.500		0	0	3	NR	NR	3
<i>Federal RCRA CORRACTS facilities list</i>								
CORRACTS	1.000		0	0	1	0	NR	1
<i>Federal RCRA non-CORRACTS TSD facilities list</i>								
RCRA-TSDF	0.500		0	0	1	NR	NR	1
<i>Federal RCRA generators list</i>								
RCRA-LQG	0.250		3	4	NR	NR	NR	7
RCRA-SQG	0.250		2	3	NR	NR	NR	5
RCRA-CESQG	0.250		0	0	NR	NR	NR	0
<i>Federal institutional controls / engineering controls registries</i>								
US ENG CONTROLS	0.500		0	0	0	NR	NR	0
US INST CONTROL	0.500		0	0	0	NR	NR	0
LUCIS	0.500		0	0	0	NR	NR	0
<i>Federal ERNS list</i>								
ERNS	TP		NR	NR	NR	NR	NR	0
<i>State- and tribal - equivalent NPL</i>								
CA RESPONSE	1.000		0	0	0	0	NR	0
<i>State- and tribal - equivalent CERCLIS</i>								
CA ENVIROSTOR	1.000		2	2	2	9	NR	15
<i>State and tribal landfill and/or solid waste disposal site lists</i>								
CA SWF/LF	0.500		0	0	0	NR	NR	0
<i>State and tribal leaking storage tank lists</i>								
CA LUST	0.500		3	0	2	NR	NR	5

MAP FINDINGS SUMMARY

Database	Search Distance (Miles)	Target Property	< 1/8	1/8 - 1/4	1/4 - 1/2	1/2 - 1	> 1	Total Plotted
CA SLIC	0.500		0	0	1	NR	NR	1
INDIAN LUST	0.500		0	0	0	NR	NR	0
State and tribal registered storage tank lists								
CA UST	0.250		2	0	NR	NR	NR	2
CA AST	0.250		0	0	NR	NR	NR	0
INDIAN UST	0.250		0	0	NR	NR	NR	0
FEMA UST	0.250		0	0	NR	NR	NR	0
State and tribal voluntary cleanup sites								
CA VCP	0.500		0	1	0	NR	NR	1
INDIAN VCP	0.500		0	0	0	NR	NR	0
ADDITIONAL ENVIRONMENTAL RECORDS								
Local Brownfield lists								
US BROWNFIELDS	0.500		0	0	0	NR	NR	0
Local Lists of Landfill / Solid Waste Disposal Sites								
DEBRIS REGION 9	0.500		0	0	0	NR	NR	0
ODI	0.500		0	0	0	NR	NR	0
CA SWRCY	0.500		0	1	1	NR	NR	2
CA HAULERS	TP		NR	NR	NR	NR	NR	0
INDIAN ODI	0.500		0	0	0	NR	NR	0
CA WMUDS/SWAT	0.500		0	0	0	NR	NR	0
Local Lists of Hazardous waste / Contaminated Sites								
US CDL	TP		NR	NR	NR	NR	NR	0
CA HIST Cal-Sites	1.000		0	0	0	0	NR	0
CA SCH	0.250		2	0	NR	NR	NR	2
CA Toxic Pits	1.000		0	0	0	0	NR	0
CA AOCONCERN	1.000		0	0	0	0	NR	0
CA CDL	TP		NR	NR	NR	NR	NR	0
US HIST CDL	TP		NR	NR	NR	NR	NR	0
Local Lists of Registered Storage Tanks								
CA FID UST	0.250		5	3	NR	NR	NR	8
CA HIST UST	0.250		7	4	NR	NR	NR	11
CA SWEEPS UST	0.250		5	3	NR	NR	NR	8
Local Land Records								
LIENS 2	TP		NR	NR	NR	NR	NR	0
CA LIENS	TP		NR	NR	NR	NR	NR	0
CA DEED	0.500		0	0	0	NR	NR	0
Records of Emergency Release Reports								
HMIRS	TP		NR	NR	NR	NR	NR	0
CA CHMIRS	TP		NR	NR	NR	NR	NR	0

MAP FINDINGS SUMMARY

Database	Search Distance (Miles)	Target Property	< 1/8	1/8 - 1/4	1/4 - 1/2	1/2 - 1	> 1	Total Plotted
CA LDS	TP		NR	NR	NR	NR	NR	0
CA MCS	TP		NR	NR	NR	NR	NR	0
CA SPILLS 90	TP		NR	NR	NR	NR	NR	0
Other Ascertainable Records								
RCRA NonGen / NLR	0.250		0	2	NR	NR	NR	2
DOT OPS	TP		NR	NR	NR	NR	NR	0
DOD	1.000		0	0	0	0	NR	0
FUDS	1.000		0	0	0	0	NR	0
CONSENT	1.000		0	0	0	0	NR	0
ROD	1.000		0	0	0	0	NR	0
UMTRA	0.500		0	0	0	NR	NR	0
US MINES	0.250		0	0	NR	NR	NR	0
TRIS	TP		NR	NR	NR	NR	NR	0
TSCA	TP		NR	NR	NR	NR	NR	0
FTTS	TP		NR	NR	NR	NR	NR	0
HIST FTTS	TP		NR	NR	NR	NR	NR	0
SSTS	TP		NR	NR	NR	NR	NR	0
ICIS	TP		NR	NR	NR	NR	NR	0
PADS	TP		NR	NR	NR	NR	NR	0
MLTS	TP		NR	NR	NR	NR	NR	0
RADINFO	TP		NR	NR	NR	NR	NR	0
FINDS	TP		NR	NR	NR	NR	NR	0
RAATS	TP		NR	NR	NR	NR	NR	0
RMP	TP		NR	NR	NR	NR	NR	0
CA BOND EXP. PLAN	1.000		0	0	0	0	NR	0
CA NPDES	TP		NR	NR	NR	NR	NR	0
CA UIC	TP		NR	NR	NR	NR	NR	0
CA Cortese	0.500		0	0	0	NR	NR	0
CA HIST CORTESE	0.500		1	1	2	NR	NR	4
CA CUPA Listings	0.250		0	0	NR	NR	NR	0
NY MANIFEST	0.250		0	1	NR	NR	NR	1
CA Notify 65	1.000		0	1	0	0	NR	1
LA Co. Site Mitigation	TP		NR	NR	NR	NR	NR	0
CA DRYCLEANERS	0.250		0	0	NR	NR	NR	0
CA LOS ANGELES CO. HMS	TP		NR	NR	NR	NR	NR	0
CA WIP	0.250		0	0	NR	NR	NR	0
CA ENF	TP		NR	NR	NR	NR	NR	0
CA HAZNET	TP		NR	NR	NR	NR	NR	0
CA EMI	TP		NR	NR	NR	NR	NR	0
INDIAN RESERV	1.000		0	0	0	0	NR	0
SCRD DRYCLEANERS	0.500		0	0	0	NR	NR	0
CA WDS	TP		NR	NR	NR	NR	NR	0
CA Financial Assurance	TP		NR	NR	NR	NR	NR	0
CA HWT	0.250		0	0	NR	NR	NR	0
CA HWP	1.000		1	1	0	0	NR	2
CA MWMP	0.250		0	0	NR	NR	NR	0
CA PROC	0.500		0	0	0	NR	NR	0
LEAD SMELTERS	TP		NR	NR	NR	NR	NR	0
US AIRS	TP		NR	NR	NR	NR	NR	0
EPA WATCH LIST	TP		NR	NR	NR	NR	NR	0

MAP FINDINGS SUMMARY

Database	Search Distance (Miles)	Target Property	< 1/8	1/8 - 1/4	1/4 - 1/2	1/2 - 1	> 1	Total Plotted
US FIN ASSUR	TP		NR	NR	NR	NR	NR	0
COAL ASH EPA	0.500		0	0	0	NR	NR	0
PCB TRANSFORMER	TP		NR	NR	NR	NR	NR	0
COAL ASH DOE	TP		NR	NR	NR	NR	NR	0
2020 COR ACTION	0.250		0	0	NR	NR	NR	0
PRP	TP		NR	NR	NR	NR	NR	0

EDR HIGH RISK HISTORICAL RECORDS

EDR Exclusive Records

EDR MGP	1.000		0	0	0	0	NR	0
EDR US Hist Auto Stat	0.250		3	7	NR	NR	NR	10
EDR US Hist Cleaners	0.250		1	3	NR	NR	NR	4

EDR RECOVERED GOVERNMENT ARCHIVES

Exclusive Recovered Govt. Archives

CA RGA LUST	TP		NR	NR	NR	NR	NR	0
CA RGA LF	TP		NR	NR	NR	NR	NR	0

- Totals -- 0 37 37 14 9 0 97

NOTES:

TP = Target Property

NR = Not Requested at this Search Distance

Sites may be listed in more than one database

Map ID
Direction
Distance
Elevation

MAP FINDINGS

Site

Database(s)

EDR ID Number
EPA ID Number

A1 PANORAMA CITY T.S.P.S.
NNW 14555 TITUS ST
< 1/8 PANORAMA CITY, CA 91402
0.005 mi.
28 ft.

CA HIST UST U001568113
N/A

Relative:
Higher

HIST UST:

Actual:
802 ft.

Region: STATE
Facility ID: 00000046981
Facility Type: Other
Other Type: COMMUNICATIONS
Contact Name: Not reported
Telephone: 4154606500
Owner Name: A.T.&T. COMMUNICATIONS, INC.,
Owner Address: 5925 W. LAS POSITAS BLVD.
Owner City,St,Zip: PLEASANTON, CA 94566
0001

Tank Num: 001
Container Num: B56K618
Year Installed: 1973
Tank Capacity: 00005000
Tank Used for: PRODUCT
Type of Fuel: DIESEL
Container Construction Thickness: 1/4
Leak Detection: None

A2 PANORAMA CITY TSPS
NNW 14555 TITUS ST
< 1/8 PANORAMA CITY, CA 91402
0.005 mi.
28 ft.

CA FID UST S101618590
CA SWEEPS UST N/A

Relative:
Higher

CA FID UST:

Actual:
802 ft.

Facility ID: 19005923
Regulated By: UTKNI
Regulated ID: 00046981
Cortese Code: Not reported
SIC Code: Not reported
Facility Phone: 8189064771
Mail To: Not reported
Mailing Address: 5925 W LAS POSITAS BLVD
Mailing Address 2: Not reported
Mailing City,St,Zip: PANORAMA CITY 914020000
Contact: Not reported
Contact Phone: Not reported
DUNs Number: Not reported
NPDES Number: Not reported
EPA ID: Not reported
Comments: Not reported
Status: Inactive

SWEEPS UST:

Status: Not reported
Comp Number: 2380
Number: Not reported
Board Of Equalization: 44-012336
Referral Date: Not reported
Action Date: Not reported

Map ID
Direction
Distance
Elevation

MAP FINDINGS

Site

Database(s)

EDR ID Number
EPA ID Number

PANORAMA CITY TSPS (Continued)

S101618590

Created Date: Not reported
Owner Tank Id: Not reported
SWRCB Tank Id: 19-050-002380-000001
Tank Status: Not reported
Capacity: 5000
Active Date: Not reported
Tank Use: M.V. FUEL
STG: PRODUCT
Content: DIESEL
Number Of Tanks: 1

3
ESE
< 1/8
0.036 mi.
188 ft.

8126 VAN NUYS BLVD
PANORAMA CITY, CA 91402

EDR US Hist Cleaners **1015098360**
N/A

Relative:
Lower
Actual:
799 ft.

EDR Historical Cleaners:
Name: PANORAMA COIN LAUNDRY
Year: 2012
Address: 8126 VAN NUYS BLVD

4
WNW
< 1/8
0.044 mi.
231 ft.

14624 TITUS ST
PANORAMA CITY, CA 91402

EDR US Hist Auto Stat **1015231911**
N/A

Relative:
Lower
Actual:
800 ft.

EDR Historical Auto Stations:
Name: VICS AUTO UPHOLSTERY SUPPLY INCORPORATED
Year: 1999
Address: 14624 TITUS ST

Name: VICS AUTO UPHOLSTERY SUPPLY
Year: 2001
Address: 14624 TITUS ST

Name: VICS AUTO UPHOLSTERY SUPPLY
Year: 2008
Address: 14624 TITUS ST

5
WSW
< 1/8
0.056 mi.
295 ft.

GOODWILL INDUSTRIES OF SOUTHERN CALI.
14565 LANARK
LOS ANGELES, CA 91402

CA LUST **S108723474**
N/A

Relative:
Lower
Actual:
798 ft.

LUST:
Region: STATE
Global Id: T0603712941
Latitude: 34.218722321732
Longitude: -118.451902270317
Case Type: Not reported
Status: Completed - Case Closed
Status Date: 08/20/2007

Map ID
Direction
Distance
Elevation

MAP FINDINGS

Site

Database(s)

EDR ID Number
EPA ID Number

GOODWILL INDUSTRIES OF SOUTHERN CALI. (Continued)

S108723474

Lead Agency: Not reported
Case Worker: EL
Local Agency: Not reported
RB Case Number: Not reported
LOC Case Number: Not reported
File Location: Not reported
Potential Media Affect: Soil
Potential Contaminants of Concern: Gasoline, Diesel
Site History: Not reported

[Click here to access the California GeoTracker records for this facility:](#)

Contact:

Global Id: T0603712941
Contact Type: Regional Board Caseworker
Contact Name: YUE RONG
Organization Name: LOS ANGELES RWQCB (REGION 4)
Address: 320 W. 4TH ST., SUITE 200
City: Los Angeles
Email: yrong@waterboards.ca.gov
Phone Number: Not reported

Global Id: T0603712941
Contact Type: Local Agency Caseworker
Contact Name: ELOY LUNA
Organization Name: LOS ANGELES, CITY OF
Address: 200 North Main Street, Suite 1780
City: LOS ANGELES
Email: eloy.luna@lacity.org
Phone Number: Not reported

Status History:

Global Id: T0603712941
Status: Completed - Case Closed
Status Date: 08/20/2007

Global Id: T0603712941
Status: Open - Case Begin Date
Status Date: 10/01/2003

Global Id: T0603712941
Status: Open - Site Assessment
Status Date: 04/27/2007

Regulatory Activities:

Global Id: T0603712941
Action Type: Other
Date: 12/29/2003
Action: Leak Reported

Global Id: T0603712941
Action Type: ENFORCEMENT
Date: 08/20/2007
Action: Closure/No Further Action Letter - #1

Global Id: T0603712941
Action Type: Other

Map ID
Direction
Distance
Elevation

MAP FINDINGS

Site

Database(s)

EDR ID Number
EPA ID Number

GOODWILL INDUSTRIES OF SOUTHERN CALI. (Continued)

S108723474

Date: 10/01/2003
Action: Leak Discovery

Global Id: T0603712941
Action Type: REMEDIATION
Date: 10/01/2003
Action: Not reported

B6
SE
< 1/8
0.061 mi.
323 ft.

MARK C BLOOME COMPANY, INC
8100 VAN NUYS BLVD
PANORAMA CITY, CA 91402

CA FID UST S101585193
CA SWEEPS UST N/A

Site 1 of 11 in cluster B

Relative:
Lower

CA FID UST:
Facility ID: 19020649
Regulated By: UTNKI
Regulated ID: Not reported
Cortese Code: Not reported
SIC Code: Not reported
Facility Phone: 2130000000
Mail To: Not reported
Mailing Address: 8100 VAN NUYS BLVD
Mailing Address 2: Not reported
Mailing City,St,Zip: PANORAMA CITY 914020000
Contact: Not reported
Contact Phone: Not reported
DUNs Number: Not reported
NPDES Number: Not reported
EPA ID: Not reported
Comments: Not reported
Status: Inactive

Actual:
795 ft.

SWEEPS UST:

Status: Not reported
Comp Number: 4604
Number: Not reported
Board Of Equalization: Not reported
Referral Date: Not reported
Action Date: Not reported
Created Date: Not reported
Owner Tank Id: Not reported
SWRCB Tank Id: Not reported
Tank Status: Not reported
Capacity: Not reported
Active Date: Not reported
Tank Use: Not reported
STG: Not reported
Content: Not reported
Number Of Tanks: 0

Map ID
Direction
Distance
Elevation

MAP FINDINGS

Site

Database(s)

EDR ID Number
EPA ID Number

B7
SE
< 1/8
0.061 mi.
323 ft.

JUST TIRES
8100 VAN NUYS BLVD
PANORAMA CITY, CA 91402

RCRA-SQG 1001967299
FINDS CAR000066910

Site 2 of 11 in cluster B

Relative:
Lower

RCRA-SQG:

Date form received by agency: 03/07/2000

Facility name: JUST TIRES

Facility address: 8100 VAN NUYS BLVD
PANORAMA CITY, CA 91402

EPA ID: CAR000066910

Contact: TROY CLEWIS

Contact address: 8100 VAN NUYS BLVD
PANORAMA CITY, CA 91402

Contact country: US

Contact telephone: (818) 786-1520

Contact email: Not reported

EPA Region: 09

Classification: Small Small Quantity Generator

Description: Handler: generates more than 100 and less than 1000 kg of hazardous waste during any calendar month and accumulates less than 6000 kg of hazardous waste at any time; or generates 100 kg or less of hazardous waste during any calendar month, and accumulates more than 1000 kg of hazardous waste at any time

Owner/Operator Summary:

Owner/operator name: GOODYEAR TIRE AND RUBBER CO

Owner/operator address: 8100 VAN NUYS BLVD
PANORAMA CITY, CA 91402

Owner/operator country: Not reported

Owner/operator telephone: (818) 786-1520

Legal status: Private

Owner/Operator Type: Owner

Owner/Op start date: Not reported

Owner/Op end date: Not reported

Handler Activities Summary:

U.S. importer of hazardous waste: No

Mixed waste (haz. and radioactive): No

Recycler of hazardous waste: No

Transporter of hazardous waste: No

Treater, storer or disposer of HW: No

Underground injection activity: No

On-site burner exemption: No

Furnace exemption: No

Used oil fuel burner: No

Used oil processor: No

User oil refiner: No

Used oil fuel marketer to burner: No

Used oil Specification marketer: No

Used oil transfer facility: No

Used oil transporter: No

. Waste code: D039

. Waste name: TETRACHLOROETHYLENE

Violation Status: No violations found

Map ID
 Direction
 Distance
 Elevation

MAP FINDINGS

Site

Database(s)

EDR ID Number
 EPA ID Number

JUST TIRES (Continued)

1001967299

FINDS:

Registry ID: 110002933327

Environmental Interest/Information System

California Hazardous Waste Tracking System - Datamart (HWTS-DATAMART) provides California with information on hazardous waste shipments for generators, transporters, and treatment, storage, and disposal facilities.

RCRAInfo is a national information system that supports the Resource Conservation and Recovery Act (RCRA) program through the tracking of events and activities related to facilities that generate, transport, and treat, store, or dispose of hazardous waste. RCRAInfo allows RCRA program staff to track the notification, permit, compliance, and corrective action activities required under RCRA.

C8
SSW
 < 1/8
 0.063 mi.
 332 ft.

GOODWILL INDUSTRIES OF SO.CALIFORNIA
 14565 LANARK ST
 PANORAMA CITY, CA 91402

CA UST **U003781191**
 N/A

Site 1 of 3 in cluster C

Relative:
Lower

UST:
 Facility ID: 24844
 Permitting Agency: LOS ANGELES, CITY OF

Actual:
795 ft.

Latitude: 34.219781
 Longitude: -118.450119

C9
SSW
 < 1/8
 0.063 mi.
 332 ft.

GOODWILL INDUSTRIES OF S CALIF
 14565 LANARK ST
 PANORAMA CITY, CA 91402

CA FID UST **S101584553**
CA SWEEPS UST **N/A**

Site 2 of 3 in cluster C

Relative:
Lower

CA FID UST:
 Facility ID: 19012776
 Regulated By: UTKA
 Regulated ID: 00055733
 Cortese Code: Not reported
 SIC Code: Not reported
 Facility Phone: 7147801510
 Mail To: Not reported
 Mailing Address: 342 SAN FERNANDO RD
 Mailing Address 2: Not reported
 Mailing City,St,Zip: PANORAMA CITY 914020000
 Contact: Not reported
 Contact Phone: Not reported
 DUNs Number: Not reported
 NPDES Number: Not reported
 EPA ID: Not reported
 Comments: Not reported
 Status: Active

Actual:
795 ft.

Map ID
 Direction
 Distance
 Elevation

MAP FINDINGS

Site

Database(s)

EDR ID Number
 EPA ID Number

GOODWILL INDUSTRIES OF S CALIF (Continued)

S101584553

SWEEPS UST:

Status: Not reported
 Comp Number: 3061
 Number: Not reported
 Board Of Equalization: 44-011693
 Referral Date: Not reported
 Action Date: Not reported
 Created Date: Not reported
 Owner Tank Id: Not reported
 SWRCB Tank Id: 19-050-003061-000001
 Tank Status: Not reported
 Capacity: 4500
 Active Date: Not reported
 Tank Use: M.V. FUEL
 STG: PRODUCT
 Content: DIESEL
 Number Of Tanks: 1

Status: Active
 Comp Number: 3061
 Number: 1
 Board Of Equalization: 44-011693
 Referral Date: 02-25-93
 Action Date: 02-25-93
 Created Date: 02-29-88
 Owner Tank Id: Not reported
 SWRCB Tank Id: 19-050-003061-000002
 Tank Status: A
 Capacity: 12000
 Active Date: 10-21-92
 Tank Use: M.V. FUEL
 STG: P
 Content: REG UNLEADED
 Number Of Tanks: 1

C10
SSW
 < 1/8
 0.063 mi.
 332 ft.

GOODWILL INDUSTRIES OF S. CA.
14565 LANARK ST
PANORAMA CITY, CA 91402
Site 3 of 3 in cluster C

CA HIST UST U001568109
CA CHMIRS N/A

Relative:
Lower

Actual:
795 ft.

HIST UST:
 Region: STATE
 Facility ID: 00000055733
 Facility Type: Other
 Other Type: COLLECTION OF DONATE
 Contact Name: KENNETH WIBLE
 Telephone: 7147801510
 Owner Name: GOODWILL INDUSTRIES OF S. CA.
 Owner Address: 342 SAN FERNANDO ROAD
 Owner City,St,Zip: LOS ANGELES, CA 90031
 Total Tanks: 0001

 Tank Num: 001
 Container Num: 002F
 Year Installed: Not reported
 Tank Capacity: 00004500

Map ID
Direction
Distance
Elevation

MAP FINDINGS

Site

Database(s)

EDR ID Number
EPA ID Number

GOODWILL INDUSTRIES OF S. CA. (Continued)

U001568109

Tank Used for: PRODUCT
Type of Fuel: DIESEL
Container Construction Thickness: Not reported
Leak Detection: Stock Inventor

CHMIRS:

OES Incident Number: 9-0996
OES notification: 03/03/1999
OES Date: Not reported
OES Time: Not reported
Incident Date: Not reported
Date Completed: Not reported
Property Use: Not reported
Agency Id Number: Not reported
Agency Incident Number: Not reported
Time Notified: Not reported
Time Completed: Not reported
Surrounding Area: Not reported
Estimated Temperature: Not reported
Property Management: Not reported
More Than Two Substances Involved?: Not reported
Resp Agncy Personel # Of Decontaminated: Not reported
Responding Agency Personel # Of Injuries: Not reported
Responding Agency Personel # Of Fatalities: Not reported
Others Number Of Decontaminated: Not reported
Others Number Of Injuries: Not reported
Others Number Of Fatalities: Not reported
Vehicle Make/year: Not reported
Vehicle License Number: Not reported
Vehicle State: Not reported
Vehicle Id Number: Not reported
CA DOT PUC/ICC Number: Not reported
Company Name: Not reported
Reporting Officer Name/ID: Not reported
Report Date: Not reported
Facility Telephone: Not reported
Waterway Involved: Yes
Waterway: Storm Drain
Spill Site: Not reported
Cleanup By: Unknown
Containment: Not reported
What Happened: Not reported
Type: Not reported
Measure: Not reported
Other: Not reported
Date/Time: Not reported
Year: 1999
Agency: Citizen
Incident Date: 3/3/1999 12:00:00 AM
Admin Agency: L. A. County Fire Prevention
Amount: Not reported
Contained: No
Site Type: Merchant/Business
E Date: Not reported
Substance: Toner ?
Unknown: 0
Substance #2: Not reported

Map ID
 Direction
 Distance
 Elevation

MAP FINDINGS

Site

Database(s)

EDR ID Number
 EPA ID Number

GOODWILL INDUSTRIES OF S. CA. (Continued)

U001568109

Substance #3:	Not reported
Evacuations:	0
Number of Injuries:	0
Number of Fatalities:	0
#1 Pipeline:	Not reported
#2 Pipeline:	Not reported
#3 Pipeline:	Not reported
#1 Vessel >= 300 Tons:	Not reported
#2 Vessel >= 300 Tons:	Not reported
#3 Vessel >= 300 Tons:	Not reported
Evacs:	Not reported
Injuries:	Not reported
Fatals:	Not reported
Comments:	Not reported
Description:	Industry is dumping toner in the gutter which is going into the storm drain

B11
SE
 < 1/8
 0.064 mi.
 336 ft.

EAST VALLEY HIGH SCHOOL NO. 3
VAN NUYS BOULEVARD/LANARK STREET
VAN NUYS, CA 91402

CA SCH S107736256
CA ENVIROSTOR N/A

Site 3 of 11 in cluster B

Relative:
Lower

SCH:

Actual:
 794 ft.

Facility ID:	19010032
Site Type:	School Investigation
Site Type Detail:	School
Site Mgmt. Req.:	NONE SPECIFIED
Acres:	18
National Priorities List:	NO
Cleanup Oversight Agencies:	SMBRP
Lead Agency:	SMBRP
Lead Agency Description:	DTSC - Site Cleanup Program
Project Manager:	Shahir Haddad
Supervisor:	Thomas Cota
Division Branch:	Southern California Schools & Brownfields Outreach
Site Code:	304194
Assembly:	46
Senate:	18
Special Program Status:	Not reported
Status:	No Further Action
Status Date:	06/04/2003
Restricted Use:	NO
Funding:	School District
Latitude:	34.21793
Longitude:	-118.4478
APN:	NONE SPECIFIED
Past Use:	AGRICULTURAL - ROW CROPS
Potential COC:	Polychlorinated biphenyls (PCBs)
Confirmed COC:	NONE SPECIFIED
Potential Description:	SOIL
Alias Name:	EAST VALLEY HIGH SCHOOL #3
Alias Type:	Alternate Name
Alias Name:	LA USD-EAST VALLEY HS #3/VCA
Alias Type:	Alternate Name
Alias Name:	LOS ANGELES UNIFIED SCHOOL DISTRICT
Alias Type:	Alternate Name

Map ID
Direction
Distance
Elevation

MAP FINDINGS

Site

Database(s)

EDR ID Number
EPA ID Number

EAST VALLEY HIGH SCHOOL NO. 3 (Continued)

S107736256

Alias Name: 304194
Alias Type: Project Code (Site Code)
Alias Name: 19010032
Alias Type: Envirostor ID Number

Completed Info:

Completed Area Name: PROJECT WIDE
Completed Sub Area Name: Not reported
Completed Document Type: Preliminary Endangerment Assessment Report
Completed Date: 03/04/2002
Comments: Not reported

Completed Area Name: PROJECT WIDE
Completed Sub Area Name: Not reported
Completed Document Type: Supplemental Site Investigation Report
Completed Date: 03/12/2003
Comments: Not reported

Completed Area Name: PROJECT WIDE
Completed Sub Area Name: Not reported
Completed Document Type: Supplemental Site Investigation Report
Completed Date: 06/04/2003
Comments: Not reported

Completed Area Name: PROJECT WIDE
Completed Sub Area Name: Not reported
Completed Document Type: Environmental Oversight Agreement
Completed Date: 02/10/2000
Comments: Not reported

Future Area Name: Not reported
Future Sub Area Name: Not reported
Future Document Type: Not reported
Future Due Date: Not reported
Schedule Area Name: Not reported
Schedule Sub Area Name: Not reported
Schedule Document Type: Not reported
Schedule Due Date: Not reported
Schedule Revised Date: Not reported

ENVIROSTOR:

Facility ID: 19010032
Status: No Further Action
Status Date: 06/04/2003
Site Code: 304194
Site Type: School Investigation
Site Type Detailed: School
Acres: 18
NPL: NO
Regulatory Agencies: SMBRP
Lead Agency: SMBRP
Program Manager: Shahir Haddad
Supervisor: Thomas Cota
Division Branch: Southern California Schools & Brownfields Outreach
Assembly: 46
Senate: 18
Special Program: Not reported

Map ID
Direction
Distance
Elevation

MAP FINDINGS

Site

Database(s)

EDR ID Number
EPA ID Number

EAST VALLEY HIGH SCHOOL NO. 3 (Continued)

S107736256

Restricted Use: NO
Site Mgmt Req: NONE SPECIFIED
Funding: School District
Latitude: 34.21793
Longitude: -118.4478
APN: NONE SPECIFIED
Past Use: AGRICULTURAL - ROW CROPS
Potential COC: Polychlorinated biphenyls (PCBs)
Confirmed COC: NONE SPECIFIED
Potential Description: SOIL
Alias Name: EAST VALLEY HIGH SCHOOL #3
Alias Type: Alternate Name
Alias Name: LA USD-EAST VALLEY HS #3/VCA
Alias Type: Alternate Name
Alias Name: LOS ANGELES UNIFIED SCHOOL DISTRICT
Alias Type: Alternate Name
Alias Name: 304194
Alias Type: Project Code (Site Code)
Alias Name: 19010032
Alias Type: Envirostor ID Number

Completed Info:

Completed Area Name: PROJECT WIDE
Completed Sub Area Name: Not reported
Completed Document Type: Preliminary Endangerment Assessment Report
Completed Date: 03/04/2002
Comments: Not reported

Completed Area Name: PROJECT WIDE
Completed Sub Area Name: Not reported
Completed Document Type: Supplemental Site Investigation Report
Completed Date: 03/12/2003
Comments: Not reported

Completed Area Name: PROJECT WIDE
Completed Sub Area Name: Not reported
Completed Document Type: Supplemental Site Investigation Report
Completed Date: 06/04/2003
Comments: Not reported

Completed Area Name: PROJECT WIDE
Completed Sub Area Name: Not reported
Completed Document Type: Environmental Oversight Agreement
Completed Date: 02/10/2000
Comments: Not reported

Future Area Name: Not reported
Future Sub Area Name: Not reported
Future Document Type: Not reported
Future Due Date: Not reported
Schedule Area Name: Not reported
Schedule Sub Area Name: Not reported
Schedule Document Type: Not reported
Schedule Due Date: Not reported
Schedule Revised Date: Not reported

Map ID
Direction
Distance
Elevation

MAP FINDINGS

Site

Database(s)

EDR ID Number
EPA ID Number

12
NE
< 1/8
0.071 mi.
374 ft.

CVS PHARMACY #8070
8252 VAN NUYS BLVD #100
PANORAMA CITY, CA 91402

RCRA-LQG **1015753062**
CAR000233932

Relative:
Higher

RCRA-LQG:

Actual:
802 ft.

Date form received by agency: 03/01/2014
Facility name: CVS PHARMACY #8070
Facility address: 8252 VAN NUYS BLVD #100
PANORAMA CITY, CA 91402
EPA ID: CAR000233932
Mailing address: CVS DR
WOONSOCKET, RI 02895
Contact: WENDY L BRANT
Contact address: CVS DR
WOONSOCKET, RI 02895
Contact country: Not reported
Contact telephone: (401) 770-7457
Contact email: WENDY.BRANT@CVSCAREMARK.COM
EPA Region: 09
Classification: Large Quantity Generator
Description: Handler: generates 1,000 kg or more of hazardous waste during any calendar month; or generates more than 1 kg of acutely hazardous waste during any calendar month; or generates more than 100 kg of any residue or contaminated soil, waste or other debris resulting from the cleanup of a spill, into or on any land or water, of acutely hazardous waste during any calendar month; or generates 1 kg or less of acutely hazardous waste during any calendar month, and accumulates more than 1 kg of acutely hazardous waste at any time; or generates 100 kg or less of any residue or contaminated soil, waste or other debris resulting from the cleanup of a spill, into or on any land or water, of acutely hazardous waste during any calendar month, and accumulates more than 100 kg of that material at any time

Owner/Operator Summary:

Owner/operator name: ALDERWOOD PROPERTIES LP
Owner/operator address: 6399 WILSHIRE BLVD STE 604
LOS ANGELES, CA 90048
Owner/operator country: US
Owner/operator telephone: 323-653-3777
Legal status: Private
Owner/Operator Type: Owner
Owner/Op start date: 11/06/2009
Owner/Op end date: Not reported

Owner/operator name: GARFIELD BEACH CVS LLC
Owner/operator address: CVS DR
WOONSOCKET, RI 02895
Owner/operator country: US
Owner/operator telephone: Not reported
Legal status: Private
Owner/Operator Type: Operator
Owner/Op start date: 05/22/2011
Owner/Op end date: Not reported

Owner/operator name: GARFIELD BEACH CVS LLC
Owner/operator address: Not reported
Not reported

Map ID
Direction
Distance
Elevation

MAP FINDINGS

Site

Database(s)

EDR ID Number
EPA ID Number

CVS PHARMACY #8070 (Continued)

1015753062

Owner/operator country: US
Owner/operator telephone: Not reported
Legal status: Private
Owner/Operator Type: Operator
Owner/Op start date: 05/22/2011
Owner/Op end date: Not reported

Owner/operator name: ALDERWOOD PROPERTIES LP
Owner/operator address: WILSHIRE BLVD STE 604
LOS ANGELES, CA 90048

Owner/operator country: Not reported
Owner/operator telephone: Not reported
Legal status: Private
Owner/Operator Type: Owner
Owner/Op start date: 11/06/2009
Owner/Op end date: Not reported

Handler Activities Summary:

U.S. importer of hazardous waste: No
Mixed waste (haz. and radioactive): No
Recycler of hazardous waste: No
Transporter of hazardous waste: No
Treater, storer or disposer of HW: No
Underground injection activity: No
On-site burner exemption: No
Furnace exemption: No
Used oil fuel burner: No
Used oil processor: No
User oil refiner: No
Used oil fuel marketer to burner: No
Used oil Specification marketer: No
Used oil transfer facility: No
Used oil transporter: No

- . Waste code: D001
- . Waste name: IGNITABLE WASTE

- . Waste code: D002
- . Waste name: CORROSIVE WASTE

- . Waste code: D004
- . Waste name: ARSENIC

- . Waste code: D005
- . Waste name: BARIUM

- . Waste code: D006
- . Waste name: CADMIUM

- . Waste code: D007
- . Waste name: CHROMIUM

- . Waste code: D008
- . Waste name: LEAD

- . Waste code: D009
- . Waste name: MERCURY

Map ID
Direction
Distance
Elevation

MAP FINDINGS

Site

Database(s)

EDR ID Number
EPA ID Number

CVS PHARMACY #8070 (Continued)

1015753062

. Waste code: D010
. Waste name: SELENIUM

. Waste code: D011
. Waste name: SILVER

. Waste code: D016
. Waste name: 2,4-D (2,4-DICHLOROPHENOXYACETIC ACID)

. Waste code: D018
. Waste name: BENZENE

. Waste code: D024
. Waste name: M-CRESOL

. Waste code: D027
. Waste name: 1,4-DICHLOROBENZENE

. Waste code: D035
. Waste name: METHYL ETHYL KETONE

. Waste code: D039
. Waste name: TETRACHLOROETHYLENE

. Waste code: P001
. Waste name: 2H-1-BENZOPYRAN-2-ONE, 4-HYDROXY-3-(3-OXO-1-PHENYLBUTYL)-, & SALTS, WHEN PRESENT AT CONCENTRATIONS GREATER THAN 0.3% (OR) WARFARIN, & SALTS, WHEN PRESENT AT CONCENTRATIONS GREATER THAN 0.3%

. Waste code: P012
. Waste name: ARSENIC OXIDE AS2O3 (OR) ARSENIC TRIOXIDE

. Waste code: P075
. Waste name: NICOTINE, & SALTS (OR) PYRIDINE, 3-(1-METHYL-2-PYRROLIDINYL)-(S)-, & SALTS

. Waste code: P081
. Waste name: 1,2,3-PROPANETRIOL, TRINITRATE (R) (OR) NITROGLYCERINE (R)

. Waste code: P188
. Waste name: BENZOIC ACID, 2-HYDROXY-, COMPD. WITH (3AS-CIS)-1,2,3,3A,8,8A-HEXAHYDRO-1,3A,8-TRIMETHYLPYRROLO[2,3-B]INDOL-YL METHYL CARBAMATE ESTER (1:1) (OR) PHYSOSTIGMINE SALICYLATE

. Waste code: U002
. Waste name: 2-PROPANONE (I) (OR) ACETONE (I)

. Waste code: U010
. Waste name: AZIRINO [2',3':3,4]PYRROLO[1,2-A]INDOLE-4,7-DIONE, 6-AMINO-8-[[[AMINOCARBONYL]OXY]METHYL]-1,1A,2,8,8A,8B-HEXAHYDRO-8A-MET OXY-5-METHYL-, [1AS-(1AALPHA, 8BETA, 8AALPHA, 8BALPHA)]- (OR) MITOMYCIN C

. Waste code: U031
. Waste name: 1-BUTANOL (I) (OR) N-BUTYL ALCOHOL (I)

. Waste code: U034

Map ID
Direction
Distance
Elevation

MAP FINDINGS

Site

Database(s)

EDR ID Number
EPA ID Number

CVS PHARMACY #8070 (Continued)

1015753062

. Waste name: ACETALDEHYDE, TRICHLORO- (OR) CHLORAL

. Waste code: U035
. Waste name: BENZENE BUTANOIC ACID, 4-[BIS(2-CHLOROETHYL)AMINO]- (OR) CHLORAMBUCIL

. Waste code: U044
. Waste name: CHLOROFORM (OR) METHANE, TRICHLORO-

. Waste code: U058
. Waste name: 2H-1,3,2-OXAZAPHOSPHORIN-2-AMINE, N,N-BIS(2-CHLOROETHYL)TETRAHYDRO-, 2-OXIDE (OR) CYCLOPHOSPHAMIDE

. Waste code: U059
. Waste name: 5,12-NAPHTHACENEDIONE, 8-ACETYL-10-[(3-AMINO-2,3,6-TRIDEOXY)-ALPHA-L-LYXO-HEXOPYRANOSYL]OXY]-, 8,9,10-TETRAHYDRO-6,8,11-TRIHYDROXY-1-METHOXY-, (8S-CIS)- (OR) DAUNOMYCIN

. Waste code: U070
. Waste name: BENZENE, 1,2-DICHLORO- (OR) O-DICHLOROBENZENE

. Waste code: U072
. Waste name: BENZENE, 1,4-DICHLORO- (OR) P-DICHLOROBENZENE

. Waste code: U089
. Waste name: DIETHYLSTILBESTEROL (OR) PHENOL, 4,4'-(1,2-DIETHYL-1,2-ETHENEDIYL)BIS, (E)-

. Waste code: U122
. Waste name: FORMALDEHYDE

. Waste code: U129
. Waste name: CYCLOHEXANE, 1,2,3,4,5,6-HEXACHLORO-, (1ALPHA, 2ALPHA, 3BETA, 4ALPHA, 5ALPHA, 6BETA)- (OR) LINDANE

. Waste code: U132
. Waste name: HEXACHLOROPHENE (OR) PHENOL, 2,2'-METHYLENEBIS[3,4,6-TRICHLORO-

. Waste code: U150
. Waste name: L-PHENYLALANINE, 4-[BIS(2-CHLOROETHYL)AMINO]- (OR) MELPHALAN

. Waste code: U151
. Waste name: MERCURY

. Waste code: U154
. Waste name: METHANOL (l) (OR) METHYL ALCOHOL (l)

. Waste code: U165
. Waste name: NAPHTHALENE

. Waste code: U188
. Waste name: PHENOL

. Waste code: U200
. Waste name: RESERPINE (OR) YOHIMBAN-16-CARBOXYLIC ACID, 11,17-DIMETHOXY-18-[(3,4,5-TRIMETHOXYBENZOYL)OXY]-, METHYL ESTER, (3BETA, 16BETA, 17ALPHA, 18BETA, 20ALPHA)-

Map ID
Direction
Distance
Elevation

MAP FINDINGS

Site

Database(s)

EDR ID Number
EPA ID Number

CVS PHARMACY #8070 (Continued)

1015753062

- . Waste code: U201
- . Waste name: 1,3-BENZENEDIOL (OR) RESORCINOL

- . Waste code: U204
- . Waste name: SELENIOS ACID (OR) SELENIUM DIOXIDE

- . Waste code: U205
- . Waste name: SELENIUM SULFIDE (OR) SELENIUM SULFIDE SES2 (R,T)

- . Waste code: U206
- . Waste name: D-GLUCOSE, 2-DEOXY-2-[(METHYLNITROSOAMINO)-CARBONYL]AMINO]- (OR) GLUCOPYRANOSE, 2-DEOXY-2-(3-METHYL-3-NITROSOUREIDO)-,D- (OR) STREPTOZOTOCIN

- . Waste code: U210
- . Waste name: ETHENE, TETRACHLORO- (OR) TETRACHLOROETHYLENE

- . Waste code: U279
- . Waste name: CARBARYL (OR) 1-NAPHTHALENOL, METHYLCARBAMATE

- . Waste code: U411
- . Waste name: PHENOL, 2-(1-METHYLETHOXY)-, METHYLCARBAMATE (OR) PROPOXUR

Historical Generators:

Date form received by agency:01/03/2013

Site name: CVS PHARMACY NO 8070

Classification: Large Quantity Generator

- . Waste code: D001
- . Waste name: IGNITABLE WASTE

- . Waste code: D002
- . Waste name: CORROSIVE WASTE

- . Waste code: P001
- . Waste name: 2H-1-BENZOPYRAN-2-ONE, 4-HYDROXY-3-(3-OXO-1-PHENYLBUTYL)-, & SALTS, WHEN PRESENT AT CONCENTRATIONS GREATER THAN 0.3% (OR) WARFARIN, & SALTS, WHEN PRESENT AT CONCENTRATIONS GREATER THAN 0.3%

- . Waste code: P042
- . Waste name: 1,2-BENZENEDIOL, 4-[1-HYDROXY-2-(METHYLAMINO)ETHYL]-, (R)- (OR) EPINEPHRINE

- . Waste code: P075
- . Waste name: NICOTINE, & SALTS (OR) PYRIDINE, 3-(1-METHYL-2-PYRROLIDINYL)-,(S)-, & SALTS

- . Waste code: P081
- . Waste name: 1,2,3-PROPANETRIOL, TRINITRATE (R) (OR) NITROGLYCERINE (R)

Violation Status: No violations found

Map ID
Direction
Distance
Elevation

MAP FINDINGS

Site

Database(s)

EDR ID Number
EPA ID Number

D13
SW
< 1/8
0.084 mi.
444 ft.

EAST VALLEY NEW CONT H S NO 1
14630 LANARK ST
PANORAMA, CA 91402
Site 1 of 7 in cluster D

RCRA-LQG 1006805521
FINDS CAR000128801

Relative:
Lower

RCRA-LQG:

Date form received by agency: 04/28/2008

Facility name: BURKE HIGH SCHOOL

Facility address: 14630 LANARK ST

PANORAMA, CA 91402

EPA ID: CAR000128801

Mailing address: 333 S BEAUDRY AVE
LAUSD OEHS 20TH FL
LOS ANGELES, CA 90017

Contact: SOE AUNG

Contact address: 333 S BEAUDRY AVE LAUSD OEHS 20TH FL
LOS ANGELES, CA 90017

Contact country: US

Contact telephone: 213-241-3904

Contact email: Not reported

EPA Region: 09

Classification: Large Quantity Generator

Description: Handler: generates 1,000 kg or more of hazardous waste during any calendar month; or generates more than 1 kg of acutely hazardous waste during any calendar month; or generates more than 100 kg of any residue or contaminated soil, waste or other debris resulting from the cleanup of a spill, into or on any land or water, of acutely hazardous waste during any calendar month; or generates 1 kg or less of acutely hazardous waste during any calendar month, and accumulates more than 1 kg of acutely hazardous waste at any time; or generates 100 kg or less of any residue or contaminated soil, waste or other debris resulting from the cleanup of a spill, into or on any land or water, of acutely hazardous waste during any calendar month, and accumulates more than 100 kg of that material at any time

Owner/Operator Summary:

Owner/operator name: LOS ANGELES UNIFIED SCHOOL DISTRICT

Owner/operator address: 333 S BEAUDRY AVE
LOS ANGELES, CA 90017

Owner/operator country: US

Owner/operator telephone: Not reported

Legal status: District

Owner/Operator Type: Owner

Owner/Op start date: 03/04/2003

Owner/Op end date: Not reported

Owner/operator name: BURKE HIGH SCHOOL

Owner/operator address: Not reported
Not reported

Owner/operator country: Not reported

Owner/operator telephone: Not reported

Legal status: District

Owner/Operator Type: Operator

Owner/Op start date: 03/04/2003

Owner/Op end date: Not reported

Handler Activities Summary:

Map ID
Direction
Distance
Elevation

MAP FINDINGS

Site

Database(s)

EDR ID Number
EPA ID Number

EAST VALLEY NEW CONT H S NO 1 (Continued)

1006805521

U.S. importer of hazardous waste: No
Mixed waste (haz. and radioactive): No
Recycler of hazardous waste: No
Transporter of hazardous waste: No
Treater, storer or disposer of HW: No
Underground injection activity: No
On-site burner exemption: No
Furnace exemption: No
Used oil fuel burner: No
Used oil processor: No
User oil refiner: No
Used oil fuel marketer to burner: No
Used oil Specification marketer: No
Used oil transfer facility: No
Used oil transporter: No

. Waste code: D008
. Waste name: LEAD

Historical Generators:

Date form received by agency: 09/25/2002
Site name: EAST VALLEY NEW CONT H S NO 1
Classification: Small Quantity Generator

Date form received by agency: 09/25/2002
Site name: EAST VALLEY NEW CONT H S NO 1
Classification: Large Quantity Generator

. Waste code: D000
. Waste name: Not Defined

. Waste code: D008
. Waste name: LEAD

Violation Status: No violations found

FINDS:

Registry ID: 110013305672

Environmental Interest/Information System

California Hazardous Waste Tracking System - Datamart (HWTS-DATAMART) provides California with information on hazardous waste shipments for generators, transporters, and treatment, storage, and disposal facilities.

RCRAInfo is a national information system that supports the Resource Conservation and Recovery Act (RCRA) program through the tracking of events and activities related to facilities that generate, transport, and treat, store, or dispose of hazardous waste. RCRAInfo allows RCRA program staff to track the notification, permit, compliance, and corrective action activities required under RCRA.

MAP FINDINGS

Map ID
 Direction
 Distance
 Elevation

Site

Database(s)

EDR ID Number
 EPA ID Number

D14 **CARNATION DAIRY**
SW **14630 LANARK ST**
 < 1/8 **VAN NUYS, CA 91402**
0.084 mi.
444 ft. **Site 2 of 7 in cluster D**

CA HIST UST **U001568101**
 N/A

Relative: HIST UST:
Lower Region: STATE
 Facility ID: 00000039012
Actual: Facility Type: Other
795 ft. Other Type: DAIRY DIST.
 Contact Name: Not reported
 Telephone: 2138732153
 Owner Name: CARNATION CO.
 Owner Address: 5045 WILSHIRE BLVD.
 Owner City,St,Zip: LOS ANGELES, CA 90036
 Total Tanks: 0001

 Tank Num: 001
 Container Num: 2
 Year Installed: Not reported
 Tank Capacity: 00010000
 Tank Used for: PRODUCT
 Type of Fuel: REGULAR
 Container Construction Thickness: Not reported
 Leak Detection: Stock Inventor

D15 **CARNATION DAIRY**
SW **14630 LANARK ST**
 < 1/8 **VAN NUYS, CA 91402**
0.084 mi.
444 ft. **Site 3 of 7 in cluster D**

CA HIST UST **U001568102**
 N/A

Relative: HIST UST:
Lower Region: STATE
 Facility ID: 00000068423
Actual: Facility Type: Other
795 ft. Other Type: RELAY STATION
 Contact Name: Not reported
 Telephone: 2138732153
 Owner Name: CARNATION COMPANY
 Owner Address: 5045 WILSHIRE BOULEVARD
 Owner City,St,Zip: LOS ANGELES, CA 90036
 Total Tanks: 0001

 Tank Num: 001
 Container Num: 3
 Year Installed: 1956
 Tank Capacity: 00000550
 Tank Used for: PRODUCT
 Type of Fuel: Not reported
 Container Construction Thickness: X
 Leak Detection: Stock Inventor

Map ID
Direction
Distance
Elevation

MAP FINDINGS

Site

Database(s)

EDR ID Number
EPA ID Number

B16
SE
< 1/8
0.088 mi.
465 ft.

14444 LANARK ST
PANORAMA CITY, CA 91402

EDR US Hist Auto Stat **1015229366**
N/A

Site 4 of 11 in cluster B

Relative:
Lower

Actual:
795 ft.

EDR Historical Auto Stations:

- Name: URIS AUTO BODY
Year: 1999
Address: 14444 LANARK ST
- Name: MIKES AUTO REPAIR
Year: 2001
Address: 14444 LANARK ST
- Name: A & E AUTO BODY
Year: 2002
Address: 14444 LANARK ST
- Name: A & E AUTO BODY
Year: 2003
Address: 14444 LANARK ST
- Name: MIKES AUTO REPAIR
Year: 2004
Address: 14444 LANARK ST
- Name: MIKES AUTO REPAIR
Year: 2006
Address: 14444 LANARK ST
- Name: A & E AUTO BODY
Year: 2007
Address: 14444 LANARK ST
- Name: A & E AUTO BODY
Year: 2008
Address: 14444 LANARK ST
- Name: MIKES AUTO REPAIR
Year: 2009
Address: 14444 LANARK ST
- Name: A & E AUTO BODY
Year: 2010
Address: 14444 LANARK ST
- Name: A & E COLLISION AUTO CENTER
Year: 2011
Address: 14444 LANARK ST
- Name: A & E COLLISION AUTO CENTER
Year: 2012
Address: 14444 LANARK ST

Map ID
Direction
Distance
Elevation

MAP FINDINGS

Site

Database(s)

EDR ID Number
EPA ID Number

B17
SE
< 1/8
0.089 mi.
472 ft.

THRIFTY #232/ARCO #9632
8050 VAN NUYS
LOS ANGELES, CA 91402
Site 5 of 11 in cluster B

CA HIST CORTESE
CA LUST
CA CHMIRS
S103950727
N/A

Relative:
Lower

HIST CORTESE:
Region: CORTESE
Facility County Code: 19
Reg By: LTNKA
Reg Id: 914020198

Actual:
794 ft.

LUST:
Region: STATE
Global Id: T0603702416
Latitude: 34.2176509
Longitude: -118.448405
Case Type: Not reported
Status: Completed - Case Closed
Status Date: 08/07/2000
Lead Agency: Not reported
Case Worker: WR
Local Agency: Not reported
RB Case Number: 914020198
LOC Case Number: Not reported
File Location: Not reported
Potential Media Affect: Soil
Potential Contaminants of Concern: Gasoline
Site History: Not reported

[Click here to access the California GeoTracker records for this facility:](#)

Contact:

Global Id: T0603702416
Contact Type: Regional Board Caseworker
Contact Name: YUE RONG
Organization Name: LOS ANGELES RWQCB (REGION 4)
Address: 320 W. 4TH ST., SUITE 200
City: Los Angeles
Email: yrong@waterboards.ca.gov
Phone Number: Not reported

Global Id: T0603702416
Contact Type: Local Agency Caseworker
Contact Name: TBD
Organization Name: LOS ANGELES, CITY OF
Address: 200 N. MAIN ST. RM. 970
City: LOS ANGELES
Email: Not reported
Phone Number: 2134826528

Status History:

Global Id: T0603702416
Status: Completed - Case Closed
Status Date: 08/07/2000

Global Id: T0603702416
Status: Open - Case Begin Date
Status Date: 12/29/1997

Map ID
Direction
Distance
Elevation

MAP FINDINGS

Site

Database(s)

EDR ID Number
EPA ID Number

THRIFTY #232/ARCO #9632 (Continued)

S103950727

Global Id: T0603702416
Status: Open - Site Assessment
Status Date: 12/29/1997

Regulatory Activities:

Global Id: T0603702416
Action Type: Other
Date: 12/29/1997
Action: Leak Discovery

Global Id: T0603702416
Action Type: Other
Date: 02/18/1998
Action: Leak Reported

CHMIRS:

OES Incident Number: 5-4322
OES notification: 07/21/2005
OES Date: Not reported
OES Time: Not reported
Incident Date: Not reported
Date Completed: Not reported
Property Use: Not reported
Agency Id Number: Not reported
Agency Incident Number: Not reported
Time Notified: Not reported
Time Completed: Not reported
Surrounding Area: Not reported
Estimated Temperature: Not reported
Property Management: Not reported
More Than Two Substances Involved?: Not reported
Resp Agncy Personel # Of Decontaminated: Not reported
Responding Agency Personel # Of Injuries: Not reported
Responding Agency Personel # Of Fatalities: Not reported
Others Number Of Decontaminated: Not reported
Others Number Of Injuries: Not reported
Others Number Of Fatalities: Not reported
Vehicle Make/year: Not reported
Vehicle License Number: Not reported
Vehicle State: Not reported
Vehicle Id Number: Not reported
CA DOT PUC/ICC Number: Not reported
Company Name: Not reported
Reporting Officer Name/ID: Not reported
Report Date: Not reported
Facility Telephone: Not reported
Waterway Involved: Not reported
Waterway: Not reported
Spill Site: Not reported
Cleanup By: Reporting Party
Containment: Not reported
What Happened: Not reported
Type: Not reported
Measure: Not reported
Other: Not reported

Map ID
Direction
Distance
Elevation

MAP FINDINGS

Site

Database(s)

EDR ID Number
EPA ID Number

THRIFTY #232/ARCO #9632 (Continued)

S103950727

Date/Time: Not reported
Year: 2005
Agency: BP
Incident Date: 7/20/200512:00:00 AM
Admin Agency: L. A. County Fire Prevention
Amount: Not reported
Contained: Yes
Site Type: Service Station
E Date: Not reported
Substance: gasoline
Gallons: 25
Unknown: 0
Substance #2: Not reported
Substance #3: Not reported
Evacuations: 0
Number of Injuries: 0
Number of Fatalities: 0
#1 Pipeline: Not reported
#2 Pipeline: Not reported
#3 Pipeline: Not reported
#1 Vessel >= 300 Tons: Not reported
#2 Vessel >= 300 Tons: Not reported
#3 Vessel >= 300 Tons: Not reported
Evacs: Not reported
Injuries: Not reported
Fatafs: Not reported
Comments: Not reported
Description: Released due to an error during a delivery.
Released onto the spill bucket and the ground.

D18
SW
< 1/8
0.099 mi.
525 ft.

VALLEY REGION ELEMENTARY SCHOOL NO 13
14649 LANARK ST
PANORAMA, CA 91402

RCRA-LQG 1000123935
FINDS CAD982507204

Site 4 of 7 in cluster D

Relative:
Lower

RCRA-LQG:

Date form received by agency: 09/12/2008
Facility name: VALLEY REGION ELEMENTARY SCHOOL NO 13
Facility address: 14649 LANARK ST
PANORAMA, CA 91402
EPA ID: CAD982507204
Mailing address: 333 S BEAUDRY AVE
20TH FL LAUSD OEHS
LOS ANGELES, CA 90017
Contact: SOE AUNG
Contact address: 333 S BEAUDRY AVE 20TH FL LAUSD OEHS
LOS ANGELES, CA 90017
Contact country: US
Contact telephone: 213-241-3904
Contact email: SOE.AUNG@LAUSD.NET
EPA Region: 09
Classification: Large Quantity Generator
Description: Handler: generates 1,000 kg or more of hazardous waste during any calendar month; or generates more than 1 kg of acutely hazardous waste during any calendar month; or generates more than 100 kg of any residue or contaminated soil, waste or other debris resulting from the cleanup of a spill, into or on any land or water, of acutely hazardous

Actual:
795 ft.

Map ID
Direction
Distance
Elevation

MAP FINDINGS

Site

Database(s)

EDR ID Number
EPA ID Number

VALLEY REGION ELEMENTARY SCHOOL NO 13 (Continued)

1000123935

waste during any calendar month; or generates 1 kg or less of acutely hazardous waste during any calendar month, and accumulates more than 1 kg of acutely hazardous waste at any time; or generates 100 kg or less of any residue or contaminated soil, waste or other debris resulting from the cleanup of a spill, into or on any land or water, of acutely hazardous waste during any calendar month, and accumulates more than 100 kg of that material at any time

Owner/Operator Summary:

Owner/operator name: VALLEY REGION ELEMENTARY SCHOOL NO 13
Owner/operator address: Not reported
Not reported
Owner/operator country: Not reported
Owner/operator telephone: Not reported
Legal status: District
Owner/Operator Type: Operator
Owner/Op start date: 09/10/2008
Owner/Op end date: Not reported

Owner/operator name: LOS ANGELES UNIFIED SCHOOL DIST
Owner/operator address: 333 S BEAUDRY AVE
LOS ANGELES, CA 90017
Owner/operator country: US
Owner/operator telephone: Not reported
Legal status: District
Owner/Operator Type: Owner
Owner/Op start date: 09/10/2008
Owner/Op end date: Not reported

Handler Activities Summary:

U.S. importer of hazardous waste: No
Mixed waste (haz. and radioactive): No
Recycler of hazardous waste: No
Transporter of hazardous waste: No
Treater, storer or disposer of HW: No
Underground injection activity: No
On-site burner exemption: No
Furnace exemption: No
Used oil fuel burner: No
Used oil processor: No
User oil refiner: No
Used oil fuel marketer to burner: No
Used oil Specification marketer: No
Used oil transfer facility: No
Used oil transporter: No

. Waste code: D008
. Waste name: LEAD

Historical Generators:

Date form received by agency: 12/20/1989
Site name: DSA MEDICAL SERVICES, INC
Classification: Small Quantity Generator

Violation Status: No violations found

Map ID
 Direction
 Distance
 Elevation

MAP FINDINGS

Site

Database(s)

EDR ID Number
 EPA ID Number

VALLEY REGION ELEMENTARY SCHOOL NO 13 (Continued)

1000123935

FINDS:

Registry ID: 110009547115

Environmental Interest/Information System

RCRAInfo is a national information system that supports the Resource Conservation and Recovery Act (RCRA) program through the tracking of events and activities related to facilities that generate, transport, and treat, store, or dispose of hazardous waste. RCRAInfo allows RCRA program staff to track the notification, permit, compliance, and corrective action activities required under RCRA.

D19
SW
 < 1/8
 0.099 mi.
 525 ft.

AMERICAN OIL COMPANY
13740 SATICOY ST
VAN NUYS, CA 91402
 Site 5 of 7 in cluster D

CA HAZNET S113006077
CA Financial Assurance N/A
CA HWP

Relative:
Lower

HAZNET:
 envid: S113006077
 Year: 2013
 GEPAID: CAD981427669
 Contact: BILL GOMELSKY
 Telephone: 8187008297
 Mailing Name: Not reported
 Mailing Address: 13740 SATICOY ST
 Mailing City,St,Zip: VAN NUYS, CA 914020000
 Gen County: Los Angeles
 TSD EPA ID: AZR000508903
 TSD County: Not reported
 Waste Category: Not reported
 Disposal Method: Not reported
 Tons: 157.3656
 Facility County: Not reported

Actual:
795 ft.

envid: S113006077
 Year: 2013
 GEPAID: CAD981427669
 Contact: BILL GOMELSKY
 Telephone: 8187008297
 Mailing Name: Not reported
 Mailing Address: 13740 SATICOY ST
 Mailing City,St,Zip: VAN NUYS, CA 914020000
 Gen County: Los Angeles
 TSD EPA ID: AZR000510065
 TSD County: Not reported
 Waste Category: Not reported
 Disposal Method: Not reported
 Tons: 604.561
 Facility County: Not reported

envid: S113006077
 Year: 2013
 GEPAID: CAD981427669
 Contact: BILL GOMELSKY
 Telephone: 8187008297

Map ID
Direction
Distance
Elevation

MAP FINDINGS

Site

Database(s)

EDR ID Number
EPA ID Number

AMERICAN OIL COMPANY (Continued)

S113006077

Mailing Name: Not reported
Mailing Address: 13740 SATICOY ST
Mailing City,St,Zip: VAN NUYS, CA 914020000
Gen County: Los Angeles
TSD EPA ID: CAT080013352
TSD County: Los Angeles
Waste Category: Not reported
Disposal Method: Other Recovery Of Reclamation For Reuse Including Acid Regeneration,
Organics Recovery Ect
Tons: 14.133
Facility County: Not reported

envid: S113006077
Year: 2013
GEPaid: CAD981427669
Contact: BILL GOMELSKY
Telephone: 8187008297
Mailing Name: Not reported
Mailing Address: 13740 SATICOY ST
Mailing City,St,Zip: VAN NUYS, CA 914020000
Gen County: Los Angeles
TSD EPA ID: Not reported
TSD County: Not reported
Waste Category: Not reported
Disposal Method: Not reported
Tons: Not reported
Facility County: Not reported

envid: S113006077
Year: 2013
GEPaid: CAD981427669
Contact: BILL GOMELSKY
Telephone: 8187008297
Mailing Name: Not reported
Mailing Address: 13740 SATICOY ST
Mailing City,St,Zip: VAN NUYS, CA 914020000
Gen County: Los Angeles
TSD EPA ID: AZR000501510
TSD County: 99
Waste Category: Not reported
Disposal Method: Storage, Bulking, And/Or Transfer Off Site--No Treatment/Reovery
(H010-H129) Or (H131-H135)
Tons: 10.4025
Facility County: Not reported

[Click this hyperlink](#) while viewing on your computer to access
1741 additional CA_HAZNET: record(s) in the EDR Site Report.

CA Financial Assurance 1:

EPA ID Number: CAD981427669
Sudden Amount1: \$1,000,000.00
Non Sudden Amount1: Not reported
Closure Mechanism: CD
Closure Amount: \$38,077.00
Post Closure Mechanism: Not reported
Post Closure Amount: Not reported
Corrective Action Mechanism: Not reported

Map ID
Direction
Distance
Elevation

MAP FINDINGS

Site

Database(s)

EDR ID Number
EPA ID Number

AMERICAN OIL COMPANY (Continued)

S113006077

Corrective Action Amount: Not reported
Sudden Mechanism Type: Ins.
Sudden Mechanism Amount: \$500,000.00
Non Sudden Mechanism Type: Not reported
Non Sudden Mechanism Amount: Not reported
O&M Mechanism Type: Not reported
O&M Amount: Not reported

HWP:

EPA Id: CAD981427669
Cleanup Status: OPERATING PERMIT
Latitude: 34.20953
Longitude: -118.4325
Facility Type: Permitted - Operating
Facility Size: Standardized Series C
Team: PHILLIP BLUM
Supervisor: RAMESHWOR KAPHLE
Site Code: 301220, 301210
Assembly District: 46
Senate District: 18
Public Information Officer: Not reported

Activities:

EPA Id: CAD981427669
Facility Type: Permitted - Operating
Unit Names: Unit1-Loading/Unloading Area, Unit2-Used Oil Storage Area, Unit3-Solid Waste Storage
Event Description: New Operating Permit - FINAL PERMIT (EXPIRES)
Actual Date: 01/16/2017

EPA Id: CAD981427669
Facility Type: Permitted - Operating
Unit Names: Unit1-Loading/Unloading Area, Unit2-Used Oil Storage Area, Unit3-Solid Waste Storage
Event Description: New Operating Permit - PERMIT APPEALED - APPEAL RECEIVED
Actual Date: 01/12/2007

EPA Id: CAD981427669
Facility Type: Permitted - Operating
Unit Names: Unit1-Loading/Unloading Area, Unit2-Used Oil Storage Area, Unit3-Solid Waste Storage
Event Description: New Operating Permit - PUBLIC COMMENT (BEGIN)
Actual Date: 04/07/2006

EPA Id: CAD981427669
Facility Type: Permitted - Operating
Unit Names: Unit1-Loading/Unloading Area, Unit2-Used Oil Storage Area, Unit3-Solid Waste Storage
Event Description: New Operating Permit - ADMINISTRATIVE REVIEW COMPLETE
Actual Date: 05/24/2010

EPA Id: CAD981427669
Facility Type: Permitted - Operating
Unit Names: Unit1-Loading/Unloading Area, Unit2-Used Oil Storage Area, Unit3-Solid Waste Storage
Event Description: New Operating Permit - FINAL PERMIT
Actual Date: 12/08/2006

Map ID
Direction
Distance
Elevation

MAP FINDINGS

Site

Database(s)

EDR ID Number
EPA ID Number

AMERICAN OIL COMPANY (Continued)

S113006077

EPA Id:	CAD981427669
Facility Type:	Permitted - Operating
Unit Names:	Not reported
Event Description:	PC Mod Class 3 - 2 or More Units - APPLICATION PART B RECEIVED
Actual Date:	09/08/2010
EPA Id:	CAD981427669
Facility Type:	Permitted - Operating
Unit Names:	Unit1-Loading/Unloading Area, Unit2-Used Oil Storage Area, Unit3-Solid Waste Storage
Event Description:	New Operating Permit - 1ST NOTICE OF DEFICIENCY ISSUED
Actual Date:	12/03/2003
EPA Id:	CAD981427669
Facility Type:	Permitted - Operating
Unit Names:	Not reported
Event Description:	Mod Class 3 - 1 or Less Units - 1ST NOTICE OF DEFICIENCY ISSUED
Actual Date:	03/29/2012
EPA Id:	CAD981427669
Facility Type:	Permitted - Operating
Unit Names:	Unit1-Loading/Unloading Area, Unit2-Used Oil Storage Area, Unit3-Solid Waste Storage
Event Description:	New Operating Permit - PUBLIC COMMENT (END)
Actual Date:	04/07/2006
EPA Id:	CAD981427669
Facility Type:	Permitted - Operating
Unit Names:	Not reported
Event Description:	Mod Class 2 - 2 or More Units - APPLICATION PART A RECEIVED
Actual Date:	01/22/2013
EPA Id:	CAD981427669
Facility Type:	Permitted - Operating
Unit Names:	Not reported
Event Description:	Mod Class 2 - 2 or More Units - FINAL PERMIT MODIFICATION
Actual Date:	01/02/2014
EPA Id:	CAD981427669
Facility Type:	Permitted - Operating
Unit Names:	Unit1-Loading/Unloading Area, Unit2-Used Oil Storage Area, Unit3-Solid Waste Storage
Event Description:	New Operating Permit - DRAFT PERMIT
Actual Date:	04/07/2006
EPA Id:	CAD981427669
Facility Type:	Permitted - Operating
Unit Names:	Unit1-Loading/Unloading Area, Unit2-Used Oil Storage Area, Unit3-Solid Waste Storage
Event Description:	New Operating Permit - FINAL PERMIT - WITHDRAWAL REQUEST ACKNOWLEDGED
Actual Date:	12/06/2010
EPA Id:	CAD981427669
Facility Type:	Permitted - Operating
Unit Names:	Unit1-Loading/Unloading Area, Unit2-Used Oil Storage Area, Unit3-Solid Waste Storage
Event Description:	New Operating Permit - 2ND NOTICE OF DEFICIENCY ISSUED

Map ID
Direction
Distance
Elevation

MAP FINDINGS

Site

Database(s)

EDR ID Number
EPA ID Number

AMERICAN OIL COMPANY (Continued)

S113006077

Actual Date: 10/24/2004

EPA Id: CAD981427669
Facility Type: Permitted - Operating
Unit Names: Not reported
Event Description: Mod Class 1 - No Prior Approval Required - FINAL PERMIT MODIFICATION
Actual Date: 01/02/2014

EPA Id: CAD981427669
Facility Type: Permitted - Operating
Unit Names: Not reported
Event Description: Mod Class 2 - 2 or More Units - APPLICATION PART B RECEIVED
Actual Date: 01/22/2013

EPA Id: CAD981427669
Facility Type: Permitted - Operating
Unit Names: Not reported
Event Description: Renewal - No Changes - CALL-IN LETTER ISSUED
Actual Date: 02/20/2015

EPA Id: CAD981427669
Facility Type: Permitted - Operating
Unit Names: Not reported
Event Description: Mod Class 2 - 2 or More Units - CEQA DETERMINATION
Actual Date: 01/02/2014

EPA Id: CAD981427669
Facility Type: Permitted - Operating
Unit Names: Unit1-Loading/Unloading Area, Unit2-Used Oil Storage Area, Unit3-Solid Waste Storage
Event Description: New Operating Permit - RESPONSE TO 1ST NOD RECEIVED
Actual Date: 05/30/2004

EPA Id: CAD981427669
Facility Type: Permitted - Operating
Unit Names: Unit1-Loading/Unloading Area, Unit2-Used Oil Storage Area, Unit3-Solid Waste Storage
Event Description: New Operating Permit - FINAL PERMIT - WITHDRAWAL REQUEST RECEIVED
Actual Date: 10/14/2010

EPA Id: CAD981427669
Facility Type: Permitted - Operating
Unit Names: Unit1-Loading/Unloading Area, Unit2-Used Oil Storage Area, Unit3-Solid Waste Storage
Event Description: New Operating Permit - APPLICATION PART B RECEIVED
Actual Date: 03/12/2010

EPA Id: CAD981427669
Facility Type: Permitted - Operating
Unit Names: Unit1-Loading/Unloading Area, Unit2-Used Oil Storage Area, Unit3-Solid Waste Storage
Event Description: New Operating Permit - FINAL PERMIT (EFFECTIVE)
Actual Date: 01/17/2007

EPA Id: CAD981427669
Facility Type: Permitted - Operating
Unit Names: Not reported

Map ID
Direction
Distance
Elevation

MAP FINDINGS

Site

Database(s)

EDR ID Number
EPA ID Number

AMERICAN OIL COMPANY (Continued)

S113006077

Event Description:	Mod Class 2 - 2 or More Units - PUBLIC NOTICE BY PERMITTEE
Actual Date:	01/22/2013
EPA Id:	CAD981427669
Facility Type:	Permitted - Operating
Unit Names:	Unit1-Loading/Unloading Area, Unit2-Used Oil Storage Area, Unit3-Solid Waste Storage
Event Description:	New Operating Permit - FINAL PART A & PART B RECEIVED
Actual Date:	04/05/2006
EPA Id:	CAD981427669
Facility Type:	Permitted - Operating
Unit Names:	Not reported
Event Description:	Mod Class 3 - 1 or Less Units - FINAL PERMIT MODIFICATION
Actual Date:	03/29/2012
EPA Id:	CAD981427669
Facility Type:	Permitted - Operating
Unit Names:	Unit1-Loading/Unloading Area, Unit2-Used Oil Storage Area, Unit3-Solid Waste Storage
Event Description:	New Operating Permit - PERMIT APPEALED - FINAL DECISION
Actual Date:	01/17/2007
EPA Id:	CAD981427669
Facility Type:	Permitted - Operating
Unit Names:	Not reported
Event Description:	Mod Class 2 - 2 or More Units - FINAL PART A & PART B RECEIVED
Actual Date:	07/15/2013
EPA Id:	CAD981427669
Facility Type:	Permitted - Operating
Unit Names:	Not reported
Event Description:	Mod Class 3 - 1 or Less Units - ADMINISTRATIVE REVIEW COMPLETE
Actual Date:	03/29/2012
EPA Id:	CAD981427669
Facility Type:	Permitted - Operating
Unit Names:	Not reported
Event Description:	Mod Class 2 - 2 or More Units - DRAFT PERMIT MODIFICATION
Actual Date:	01/02/2014
EPA Id:	CAD981427669
Facility Type:	Permitted - Operating
Unit Names:	Not reported
Event Description:	PC Mod Class 3 - 2 or More Units - FINAL POST-CLOSURE PERMIT MODIFICATION
Actual Date:	12/06/2010
EPA Id:	CAD981427669
Facility Type:	Permitted - Operating
Unit Names:	Not reported
Event Description:	Mod Class 3 - 1 or Less Units - APPLICATION PART B RECEIVED
Actual Date:	03/06/2012
EPA Id:	CAD981427669
Facility Type:	Permitted - Operating
Unit Names:	Unit1-Loading/Unloading Area, Unit2-Used Oil Storage Area, Unit3-Solid Waste Storage

Map ID
 Direction
 Distance
 Elevation

MAP FINDINGS

Site

Database(s)

EDR ID Number
 EPA ID Number

AMERICAN OIL COMPANY (Continued)

S113006077

Event Description: New Operating Permit - APPLICATION PART B RECEIVED
 Actual Date: 10/21/2003

Alias:

EPA Id: CAD981427669
 Facility Type: Permitted - Operating
 Alias Type: Project Code (Site Code)
 Alias: 301220

EPA Id: CAD981427669
 Facility Type: Permitted - Operating
 Alias Type: FRS
 Alias: 110002701880

EPA Id: CAD981427669
 Facility Type: Permitted - Operating
 Alias Type: Project Code (Site Code)
 Alias: 301210

EPA Id: CAD981427669
 Facility Type: Permitted - Operating
 Alias Type: APN
 Alias: 2214023030

B20
SSE
 < 1/8
 0.105 mi.
 552 ft.

ARCO STN. #232
8050 VAN NUYS BLVD
VAN NUYS, CA 91402
Site 6 of 11 in cluster B

CA HIST UST **U001568099**
 N/A

Relative:
Lower

HIST UST:
 Region: STATE
 Facility ID: 00000017666
 Facility Type: Gas Station
 Other Type: Not reported
 Contact Name: Not reported
 Telephone: 0000000000
 Owner Name: BEST CALIFORNIA GAS, LTD.
 Owner Address: 10000 LAKEWOOD BLVD.
 Owner City,St,Zip: DOWNEY, CA 90240
 Total Tanks: 0005

Actual:
792 ft.

Tank Num: 001
 Container Num: 232-1
 Year Installed: Not reported
 Tank Capacity: 00008139
 Tank Used for: PRODUCT
 Type of Fuel: REGULAR
 Container Construction Thickness: 1/4
 Leak Detection: Stock Inventor

Tank Num: 002
 Container Num: 232-2
 Year Installed: 1981
 Tank Capacity: 00015000
 Tank Used for: PRODUCT

Map ID
Direction
Distance
Elevation

MAP FINDINGS

Site

Database(s)

EDR ID Number
EPA ID Number

ARCO STN. #232 (Continued)

U001568099

Type of Fuel: Not reported
Container Construction Thickness: .267
Leak Detection: Stock Inventor

Tank Num: 003
Container Num: 232-5
Year Installed: Not reported
Tank Capacity: 00009943
Tank Used for: PRODUCT
Type of Fuel: UNLEADED
Container Construction Thickness: 1/4
Leak Detection: Stock Inventor

Tank Num: 004
Container Num: 232-6
Year Installed: Not reported
Tank Capacity: 00008139
Tank Used for: PRODUCT
Type of Fuel: REGULAR
Container Construction Thickness: 1/4
Leak Detection: Stock Inventor

Tank Num: 005
Container Num: 232-10
Year Installed: Not reported
Tank Capacity: 00000550
Tank Used for: WASTE
Type of Fuel: WASTE OIL
Container Construction Thickness: 12
Leak Detection: Stock Inventor

B21
SSE
< 1/8
0.105 mi.
552 ft.

TESORO #42112
8050 VAN NUYS BLVD
VAN NUYS, CA 91402

CA LUST **S103282095**
CA HAZNET **N/A**

Site 7 of 11 in cluster B

Relative:
Lower

LUST REG 4:
Region: 4
Regional Board: 04
County: Los Angeles
Facility Id: 914020198
Status: Preliminary site assessment underway
Substance: Gasoline
Substance Quantity: Not reported
Local Case No: Not reported
Case Type: Soil
Abatement Method Used at the Site: OT
Global ID: T0603702416
W Global ID: W0602903312
Staff: UNK
Local Agency: 19050
Cross Street: LANARK
Enforcement Type: Not reported
Date Leak Discovered: 12/29/1997
Date Leak First Reported: 2/18/1998
Date Leak Record Entered: 4/29/1998
Date Confirmation Began: Not reported

Actual:
792 ft.

Map ID
Direction
Distance
Elevation

MAP FINDINGS

Site

Database(s)

EDR ID Number
EPA ID Number

TESORO #42112 (Continued)

S103282095

Date Leak Stopped: Not reported
Date Case Last Changed on Database: 11/3/1999
Date the Case was Closed: Not reported
How Leak Discovered: OM
How Leak Stopped: Not reported
Cause of Leak: UNK
Leak Source: UNK
Operator: Not reported
Water System: WILDMAN MUTUAL WATER COMPANY
Well Name: Not reported
Approx. Dist To Production Well (ft): 4841.6957644026818537106665705
Source of Cleanup Funding: UNK
Preliminary Site Assessment Workplan Submitted: Not reported
Preliminary Site Assessment Began: 12/29/1997
Pollution Characterization Began: Not reported
Remediation Plan Submitted: Not reported
Remedial Action Underway: Not reported
Post Remedial Action Monitoring Began: Not reported
Enforcement Action Date: Not reported
Historical Max MTBE Date: Not reported
Hist Max MTBE Conc in Groundwater: Not reported
Hist Max MTBE Conc in Soil: 52
Significant Interim Remedial Action Taken: Not reported
GW Qualifier: Not reported
Soil Qualifier: Not reported
Organization: Not reported
Owner Contact: Not reported
Responsible Party: THRIFTY OIL CO.
RP Address: 13539 E. FOSTER RD., SANTA FE SPRINGS, CA 90670
Program: LUST
Lat/Long: 34.2172651 / -1
Local Agency Staff: PEJ
Beneficial Use: Not reported
Priority: Not reported
Cleanup Fund Id: Not reported
Suspended: Not reported
Assigned Name: 1503312-001
Summary: Not reported

HAZNET:

envid: S103282095
Year: 2013
GEPaid: CAL000385694
Contact: ROSIE RANGEL
Telephone: 2106266564
Mailing Name: Not reported
Mailing Address: 19100 RIDGEWOOD PKWY
Mailing City,St,Zip: SAN ANTONIO, TX 782590000
Gen County: Los Angeles
TSD EPA ID: NVT330010000
TSD County: 99
Waste Category: Not reported
Disposal Method: Landfill Or Surface Impoundment That Will Be Closed As Landfill(To Include On-Site Treatment And/Or Stabilization)
Tons: 0.03
Facility County: Not reported

Map ID
Direction
Distance
Elevation

MAP FINDINGS

Site

Database(s)

EDR ID Number
EPA ID Number

TESORO #42112 (Continued)

S103282095

envid: S103282095
Year: 2013
GEPaid: CAL000385694
Contact: ROSIE RANGEL
Telephone: 2106266564
Mailing Name: Not reported
Mailing Address: 19100 RIDGEWOOD PKWY
Mailing City,St,Zip: SAN ANTONIO, TX 782590000
Gen County: Los Angeles
TSD EPA ID: CAT080013352
TSD County: Los Angeles
Waste Category: Not reported
Disposal Method: Other Recovery Of Reclamation For Reuse Including Acid Regeneration,
Organics Recovery Ect
Tons: 0.126
Facility County: Not reported

B22
SSE
< 1/8
0.105 mi.
552 ft.

ARCO FACILITY NO 09632
8050 VAN NUYS BLVD
PANORAMA CITY, CA 91402
Site 8 of 11 in cluster B

RCRA-SQG 1004677756
FINDS CAR000101212

Relative:
Lower
Actual:
792 ft.

RCRA-SQG:
Date form received by agency:07/10/2002
Facility name: ARCO FACILITY NO 09632
Facility address: 8050 VAN NUYS BLVD
PANORAMA CITY, CA 91402
EPA ID: CAR000101212
Mailing address: P O BOX 6038
ARTESIA, CA 907026038
Contact: JACK OMAN
Contact address: P O BOX 6038
ARTESIA, CA 907026038
Contact country: US
Contact telephone: (714) 690-2425
Contact email: Not reported
EPA Region: 09
Classification: Small Small Quantity Generator
Description: Handler: generates more than 100 and less than 1000 kg of hazardous waste during any calendar month and accumulates less than 6000 kg of hazardous waste at any time; or generates 100 kg or less of hazardous waste during any calendar month, and accumulates more than 1000 kg of hazardous waste at any time

Owner/Operator Summary:
Owner/operator name: B P WEST COAST PRODUCTS L L C
Owner/operator address: P O BOX 6038
ARTESIA, CA 90702
Owner/operator country: Not reported
Owner/operator telephone: (714) 690-2425
Legal status: Private
Owner/Operator Type: Owner
Owner/Op start date: Not reported
Owner/Op end date: Not reported

Map ID
Direction
Distance
Elevation

MAP FINDINGS

Site

Database(s)

EDR ID Number
EPA ID Number

ARCO FACILITY NO 09632 (Continued)

1004677756

Handler Activities Summary:

U.S. importer of hazardous waste: No
Mixed waste (haz. and radioactive): No
Recycler of hazardous waste: No
Transporter of hazardous waste: No
Treater, storer or disposer of HW: No
Underground injection activity: No
On-site burner exemption: No
Furnace exemption: No
Used oil fuel burner: No
Used oil processor: No
User oil refiner: No
Used oil fuel marketer to burner: No
Used oil Specification marketer: No
Used oil transfer facility: No
Used oil transporter: No

. Waste code: D000
. Waste name: Not Defined

. Waste code: D001
. Waste name: IGNITABLE WASTE

. Waste code: D018
. Waste name: BENZENE

Violation Status: No violations found

FINDS:

Registry ID: 110012198996

Environmental Interest/Information System

California Hazardous Waste Tracking System - Datamart (HWTS-DATAMART) provides California with information on hazardous waste shipments for generators, transporters, and treatment, storage, and disposal facilities.

RCRAInfo is a national information system that supports the Resource Conservation and Recovery Act (RCRA) program through the tracking of events and activities related to facilities that generate, transport, and treat, store, or dispose of hazardous waste. RCRAInfo allows RCRA program staff to track the notification, permit, compliance, and corrective action activities required under RCRA.

B23 **THRIFTY OIL COMPANY**
SSE **8050 VAN NUYS BLVD**
< 1/8 **VAN NUYS, CA 91402**
0.105 mi.
552 ft. **Site 9 of 11 in cluster B**

CA FID UST **S101584080**
CA SWEEPS UST **N/A**
CA CHMIRS

Relative: CA FID UST:
Lower Facility ID: 19008354
Regulated By: UTNKA
Actual: Regulated ID: 00017666
792 ft. Cortese Code: Not reported
SIC Code: Not reported

Map ID
Direction
Distance
Elevation

MAP FINDINGS

Site

Database(s)

EDR ID Number
EPA ID Number

THRIFTY OIL COMPANY (Continued)

S101584080

Facility Phone: 8189979607
Mail To: Not reported
Mailing Address: 10000 LAKEWOOD BLVD
Mailing Address 2: Not reported
Mailing City,St,Zip: VAN NUYS 914020000
Contact: Not reported
Contact Phone: Not reported
DUNs Number: Not reported
NPDES Number: Not reported
EPA ID: Not reported
Comments: Not reported
Status: Active

SWEEPS UST:

Status: Not reported
Comp Number: 1313
Number: Not reported
Board Of Equalization: 44-011567
Referral Date: Not reported
Action Date: Not reported
Created Date: Not reported
Owner Tank Id: Not reported
SWRCB Tank Id: 19-050-001313-000001
Tank Status: Not reported
Capacity: 8139
Active Date: Not reported
Tank Use: M.V. FUEL
STG: PRODUCT
Content: REG UNLEADED
Number Of Tanks: 4

Status: Not reported
Comp Number: 1313
Number: Not reported
Board Of Equalization: 44-011567
Referral Date: Not reported
Action Date: Not reported
Created Date: Not reported
Owner Tank Id: Not reported
SWRCB Tank Id: 19-050-001313-000002
Tank Status: Not reported
Capacity: 15000
Active Date: Not reported
Tank Use: CHEMICAL
STG: PRODUCT
Content: REGULAR UNLEADED
Number Of Tanks: Not reported

Status: Not reported
Comp Number: 1313
Number: Not reported
Board Of Equalization: 44-011567
Referral Date: Not reported
Action Date: Not reported
Created Date: Not reported
Owner Tank Id: Not reported
SWRCB Tank Id: 19-050-001313-000003

Map ID
Direction
Distance
Elevation

MAP FINDINGS

Site

Database(s)

EDR ID Number
EPA ID Number

THRIFTY OIL COMPANY (Continued)

S101584080

Tank Status: Not reported
Capacity: 9943
Active Date: Not reported
Tank Use: M.V. FUEL
STG: PRODUCT
Content: REGULAR UNLEADED
Number Of Tanks: Not reported

Status: Not reported
Comp Number: 1313
Number: Not reported
Board Of Equalization: 44-011567
Referral Date: Not reported
Action Date: Not reported
Created Date: Not reported
Owner Tank Id: Not reported
SWRCB Tank Id: 19-050-001313-000004
Tank Status: Not reported
Capacity: 8139
Active Date: Not reported
Tank Use: M.V. FUEL
STG: PRODUCT
Content: REG UNLEADED
Number Of Tanks: Not reported

Status: Active
Comp Number: 1313
Number: 1
Board Of Equalization: 44-011567
Referral Date: 08-14-92
Action Date: 03-16-94
Created Date: 02-29-88
Owner Tank Id: Not reported
SWRCB Tank Id: 19-050-001313-000005
Tank Status: A
Capacity: 550
Active Date: 04-20-88
Tank Use: OIL
STG: W
Content: WASTE OIL
Number Of Tanks: 5

Status: Active
Comp Number: 1313
Number: 1
Board Of Equalization: 44-011567
Referral Date: 08-14-92
Action Date: 03-16-94
Created Date: 02-29-88
Owner Tank Id: Not reported
SWRCB Tank Id: 19-050-001313-000006
Tank Status: A
Capacity: 12000
Active Date: 10-19-92
Tank Use: M.V. FUEL
STG: P
Content: REG UNLEADED

Map ID
Direction
Distance
Elevation

MAP FINDINGS

Site

Database(s)

EDR ID Number
EPA ID Number

THRIFTY OIL COMPANY (Continued)

S101584080

Number Of Tanks: Not reported

Status: Active
Comp Number: 1313
Number: 1
Board Of Equalization: 44-011567
Referral Date: 08-14-92
Action Date: 03-16-94
Created Date: 02-29-88
Owner Tank Id: Not reported
SWRCB Tank Id: 19-050-001313-000007
Tank Status: A
Capacity: 12000
Active Date: 10-19-92
Tank Use: M.V. FUEL
STG: P
Content: REG UNLEADED
Number Of Tanks: Not reported

Status: Active
Comp Number: 1313
Number: 1
Board Of Equalization: 44-011567
Referral Date: 08-14-92
Action Date: 03-16-94
Created Date: 02-29-88
Owner Tank Id: Not reported
SWRCB Tank Id: 19-050-001313-000008
Tank Status: A
Capacity: 12000
Active Date: 10-19-92
Tank Use: M.V. FUEL
STG: P
Content: REG UNLEADED
Number Of Tanks: Not reported

Status: Active
Comp Number: 1313
Number: 1
Board Of Equalization: 44-011567
Referral Date: 08-14-92
Action Date: 03-16-94
Created Date: 02-29-88
Owner Tank Id: Not reported
SWRCB Tank Id: 19-050-001313-000009
Tank Status: A
Capacity: 12000
Active Date: 10-19-92
Tank Use: M.V. FUEL
STG: P
Content: REG UNLEADED
Number Of Tanks: Not reported

CHMIRS:
OES Incident Number: 5-4307
OES notification: 07/20/2005
OES Date: Not reported

Map ID
Direction
Distance
Elevation

MAP FINDINGS

Site

Database(s)

EDR ID Number
EPA ID Number

THRIFTY OIL COMPANY (Continued)

S101584080

OES Time:	Not reported
Incident Date:	Not reported
Date Completed:	Not reported
Property Use:	Not reported
Agency Id Number:	Not reported
Agency Incident Number:	Not reported
Time Notified:	Not reported
Time Completed:	Not reported
Surrounding Area:	Not reported
Estimated Temperature:	Not reported
Property Management:	Not reported
More Than Two Substances Involved?:	Not reported
Resp Agncy Personel # Of Decontaminated:	Not reported
Responding Agency Personel # Of Injuries:	Not reported
Responding Agency Personel # Of Fatalities:	Not reported
Others Number Of Decontaminated:	Not reported
Others Number Of Injuries:	Not reported
Others Number Of Fatalities:	Not reported
Vehicle Make/year:	Not reported
Vehicle License Number:	Not reported
Vehicle State:	Not reported
Vehicle Id Number:	Not reported
CA DOT PUC/ICC Number:	Not reported
Company Name:	Not reported
Reporting Officer Name/ID:	Not reported
Report Date:	Not reported
Facility Telephone:	Not reported
Waterway Involved:	Not reported
Waterway:	Not reported
Spill Site:	Not reported
Cleanup By:	Unknown
Containment:	Not reported
What Happened:	Not reported
Type:	Not reported
Measure:	Not reported
Other:	Not reported
Date/Time:	Not reported
Year:	2005
Agency:	NRC
Incident Date:	7/20/200512:00:00 AM
Admin Agency:	L. A. County Fire Prevention
Amount:	Not reported
Contained:	Yes
Site Type:	Merchant/Business
E Date:	Not reported
Substance:	unleaded gasoline
Gallons:	25
Unknown:	0
Substance #2:	Not reported
Substance #3:	Not reported
Evacuations:	0
Number of Injuries:	0
Number of Fatalities:	0
#1 Pipeline:	Not reported
#2 Pipeline:	Not reported
#3 Pipeline:	Not reported
#1 Vessel >= 300 Tons:	Not reported

Map ID
Direction
Distance
Elevation

MAP FINDINGS

Site

Database(s)

EDR ID Number
EPA ID Number

THRIFTY OIL COMPANY (Continued)

S101584080

#2 Vessel >= 300 Tons: Not reported
#3 Vessel >= 300 Tons: Not reported
Evacs: Not reported
Injuries: Not reported
Fatals: Not reported
Comments: Not reported
Description: Per the NRC report, the caller reported gasoline spilled onto the concrete from a faulty transfer hose connected to a storage tank.

B24
SSE
< 1/8
0.105 mi.
552 ft.

8050 VAN NUYS BLVD
PANORAMA CITY, CA 91402
Site 10 of 11 in cluster B

EDR US Hist Auto Stat 1015641296
N/A

Relative:
Lower

EDR Historical Auto Stations:
Name: PRESTIGE STATIONS INC
Year: 2012

Actual:
792 ft.

Address: 8050 VAN NUYS BLVD

B25
SSE
< 1/8
0.105 mi.
552 ft.

ARCO #9632
8050 VAN NUYS BLVD
PANORAMA CITY, CA 91402
Site 11 of 11 in cluster B

CA UST U003982134
N/A

Relative:
Lower

UST:
Facility ID: 24593
Permitting Agency: LOS ANGELES, CITY OF
Latitude: 34.2190565
Longitude: -118.4469571

Actual:
792 ft.

D26
SW
< 1/8
0.109 mi.
574 ft.

GOODWILL INDUSTRIES OF SOUTHER
14656 LANARK ST
PANORAMA CITY, CA 91402
Site 6 of 7 in cluster D

CA HIST UST U001568121
N/A

Relative:
Lower

HIST UST:
Region: STATE
Facility ID: 00000017550
Facility Type: Other
Other Type: COLLECTION OF DONATE
Contact Name: NORRIS FROHOW
Telephone: 2132231211
Owner Name: GOODWILL INDUSTRIES OF SOUTHER
Owner Address: 342 SAN FERNANDO ROAD
Owner City,St,Zip: LOS ANGELES, CA 90031
Total Tanks: 0001

Actual:
795 ft.

Tank Num: 001
Container Num: 002F
Year Installed: Not reported
Tank Capacity: 00004500

Map ID
Direction
Distance
Elevation

MAP FINDINGS

Site

Database(s)

EDR ID Number
EPA ID Number

GOODWILL INDUSTRIES OF SOUTHER (Continued)

U001568121

Tank Used for: PRODUCT
Type of Fuel: DIESEL
Container Construction Thickness: Not reported
Leak Detection: Stock Inventor

27
West
< 1/8
0.112 mi.
590 ft.

VALLEY REGION ELEMENTARY SCHOOL NO. 13 (SITE 6B) 56.40088
14662 TITUS STREET
PANORAMA CITY, CA 91402

CA SCH S109034345
CA ENVIROSTOR N/A

Relative:
Lower

SCH:

Actual:
800 ft.

Facility ID: 60000850
Site Type: School Cleanup
Site Type Detail: School
Site Mgmt. Req.: NONE SPECIFIED
Acres: 5.46
National Priorities List: NO
Cleanup Oversight Agencies: SMBRP
Lead Agency: SMBRP
Lead Agency Description: DTSC - Site Cleanup Program
Project Manager: Amit Pathak
Supervisor: Shahir Haddad
Division Branch: Southern California Schools & Brownfields Outreach
Site Code: 304467
Assembly: 46
Senate: 18
Special Program Status: Not reported
Status: Certified
Status Date: 05/24/2011
Restricted Use: NO
Funding: School District
Latitude: 34.21884
Longitude: -118.4530
APN: 2210-012-001
Past Use: MAINTENANCE / CLEANING, PAINT/DEPAINT FACILITY, RESIDENTIAL AREA
Potential COC: Arsenic, Benzene, Chlordane, DDD, DDE, DDT, Polynuclear aromatic hydrocarbons (PAHs, TPH-gas, Antimony and compounds, Cadmium and compounds, Lead, Organic (tetraethyl lead
Confirmed COC: Arsenic, Benzene, Chlordane, DDD, DDE, DDT, Polynuclear aromatic hydrocarbons (PAHs, TPH-gas, Antimony and compounds, Lead, Organic (tetraethyl lead, Cadmium and compounds
Potential Description: CSS, IA, SOIL, SV
Alias Name: 2210-012-001
Alias Type: APN
Alias Name: 304467
Alias Type: Project Code (Site Code)
Alias Name: 60000850
Alias Type: Envirostor ID Number

Completed Info:

Completed Area Name: PROJECT WIDE
Completed Sub Area Name: Not reported
Completed Document Type: Preliminary Endangerment Assessment Workplan
Completed Date: 06/06/2008
Comments: Reviewed the scoping document for a meeting and site visit.

Map ID
Direction
Distance
Elevation

MAP FINDINGS

Site

Database(s)

EDR ID Number
EPA ID Number

VALLEY REGION ELEMENTARY SCHOOL NO. 13 (SITE 6B) 56.40088 (Continued)

S109034345

Completed Area Name: PROJECT WIDE
Completed Sub Area Name: Not reported
Completed Document Type: Preliminary Endangerment Assessment Report
Completed Date: 10/17/2008
Comments: Approved the PEA for further action. A RAP will be prepared to address and remediate the on and offsite contamination.

Completed Area Name: PROJECT WIDE
Completed Sub Area Name: Not reported
Completed Document Type: Remedial Action Plan
Completed Date: 09/15/2009
Comments: DTSC approved the Remedial Action Plan for implementation

Completed Area Name: PROJECT WIDE
Completed Sub Area Name: Not reported
Completed Document Type: Supplemental Site Investigation Tech Memo
Completed Date: 01/15/2009
Comments: The Tech Memo was approved by DTSC via e-mail dated January 15, 2009.

Completed Area Name: PROJECT WIDE
Completed Sub Area Name: Not reported
Completed Document Type: Other Report
Completed Date: 03/14/2008
Comments: The Phase I was submitted for background information only.

Completed Area Name: PROJECT WIDE
Completed Sub Area Name: Not reported
Completed Document Type: Fact Sheets
Completed Date: 08/03/2009
Comments: DTSC concurred with the fact sheet for publication

Completed Area Name: PROJECT WIDE
Completed Sub Area Name: Not reported
Completed Document Type: Public Notice
Completed Date: 08/03/2009
Comments: Not reported

Completed Area Name: PROJECT WIDE
Completed Sub Area Name: Not reported
Completed Document Type: Design/Implementation Workplan
Completed Date: 12/07/2009
Comments: Remedial design is approved. The Remediation is expected to begin in January 2010.

Completed Area Name: PROJECT WIDE
Completed Sub Area Name: Not reported
Completed Document Type: School Cleanup Agreement
Completed Date: 08/26/2009
Comments: sent amended agreement to district

Completed Area Name: PROJECT WIDE
Completed Sub Area Name: Not reported
Completed Document Type: CEQA - Initial Study/ Neg. Declaration
Completed Date: 07/15/2009
Comments: DTSC completes preparation of Initial Study and Negative Declaration.

Completed Area Name: PROJECT WIDE

Map ID
Direction
Distance
Elevation

MAP FINDINGS

Site

Database(s)

EDR ID Number
EPA ID Number

VALLEY REGION ELEMENTARY SCHOOL NO. 13 (SITE 6B) 56.40088 (Continued)

S109034345

Completed Sub Area Name: Not reported
Completed Document Type: CEQA - Initial Study/ Environmental Impact Report
Completed Date: 09/16/2009
Comments: Not reported

Completed Area Name: PROJECT WIDE
Completed Sub Area Name: Not reported
Completed Document Type: Certification
Completed Date: 10/27/2010
Comments: DTSC certified that response action according to the DTSC-approved RAW is complete.

Completed Area Name: PROJECT WIDE
Completed Sub Area Name: Not reported
Completed Document Type: Cost Recovery Closeout Memo
Completed Date: 02/01/2011
Comments: Not reported

Completed Area Name: PROJECT WIDE
Completed Sub Area Name: Not reported
Completed Document Type: 4.15 Request
Completed Date: 08/27/2009
Comments: Rec'd signed 4.15 from district

Completed Area Name: PROJECT WIDE
Completed Sub Area Name: Not reported
Completed Document Type: Remedial Action Completion Report
Completed Date: 04/21/2010
Comments: Not reported

Completed Area Name: PROJECT WIDE
Completed Sub Area Name: Not reported
Completed Document Type: Removal Action Completion Report
Completed Date: 08/23/2010
Comments: RACR approved is NFA for OU2.

Completed Area Name: PROJECT WIDE
Completed Sub Area Name: Not reported
Completed Document Type: Other Report
Completed Date: 07/02/2010
Comments: Not reported

Completed Area Name: PROJECT WIDE
Completed Sub Area Name: Not reported
Completed Document Type: Removal Action Completion Report
Completed Date: 09/28/2010
Comments: The RACR review is complete and the RACR is approved.

Completed Area Name: PROJECT WIDE
Completed Sub Area Name: Not reported
Completed Document Type: Master Agreement
Completed Date: 03/17/2008
Comments: rec'd fully executed agreement

Future Area Name: Not reported
Future Sub Area Name: Not reported
Future Document Type: Not reported

Map ID
Direction
Distance
Elevation

MAP FINDINGS

Site

Database(s)

EDR ID Number
EPA ID Number

VALLEY REGION ELEMENTARY SCHOOL NO. 13 (SITE 6B) 56.40088 (Continued)

S109034345

Future Due Date: Not reported
Schedule Area Name: Not reported
Schedule Sub Area Name: Not reported
Schedule Document Type: Not reported
Schedule Due Date: Not reported
Schedule Revised Date: Not reported

ENVIROSTOR:

Facility ID: 60000850
Status: Certified
Status Date: 05/24/2011
Site Code: 304467
Site Type: School Cleanup
Site Type Detailed: School
Acres: 5.46
NPL: NO
Regulatory Agencies: SMBRP
Lead Agency: SMBRP
Program Manager: Amit Pathak
Supervisor: Shahir Haddad
Division Branch: Southern California Schools & Brownfields Outreach
Assembly: 46
Senate: 18
Special Program: Not reported
Restricted Use: NO
Site Mgmt Req: NONE SPECIFIED
Funding: School District
Latitude: 34.21884
Longitude: -118.4530
APN: 2210-012-001
Past Use: MAINTENANCE / CLEANING, PAINT/DEPAINT FACILITY, RESIDENTIAL AREA
Potential COC: Arsenic Benzene Chlordane DDD DDE DDT Polynuclear aromatic hydrocarbons (PAHs TPH-gas Antimony and compounds Cadmium and compounds Lead, Organic (tetraethyl lead
Confirmed COC: Arsenic Benzene Chlordane DDD DDE DDT Polynuclear aromatic hydrocarbons (PAHs TPH-gas Antimony and compounds Lead, Organic (tetraethyl lead Cadmium and compounds
Potential Description: CSS, IA, SOIL, SV
Alias Name: 2210-012-001
Alias Type: APN
Alias Name: 304467
Alias Type: Project Code (Site Code)
Alias Name: 60000850
Alias Type: Envirostor ID Number

Completed Info:

Completed Area Name: PROJECT WIDE
Completed Sub Area Name: Not reported
Completed Document Type: Preliminary Endangerment Assessment Workplan
Completed Date: 06/06/2008
Comments: Reviewed the scoping document for a meeting and site visit.

Completed Area Name: PROJECT WIDE
Completed Sub Area Name: Not reported
Completed Document Type: Preliminary Endangerment Assessment Report
Completed Date: 10/17/2008
Comments: Approved the PEA for further action. A RAP will be prepared to

Map ID
Direction
Distance
Elevation

MAP FINDINGS

Site

Database(s)

EDR ID Number
EPA ID Number

VALLEY REGION ELEMENTARY SCHOOL NO. 13 (SITE 6B) 56.40088 (Continued)

S109034345

address and remediate the on and offsite contamination.

Completed Area Name: PROJECT WIDE
Completed Sub Area Name: Not reported
Completed Document Type: Remedial Action Plan
Completed Date: 09/15/2009
Comments: DTSC approved the Remedial Action Plan for implementation

Completed Area Name: PROJECT WIDE
Completed Sub Area Name: Not reported
Completed Document Type: Supplemental Site Investigation Tech Memo
Completed Date: 01/15/2009
Comments: The Tech Memo was approved by DTSC via e-mail dated January 15, 2009.

Completed Area Name: PROJECT WIDE
Completed Sub Area Name: Not reported
Completed Document Type: Other Report
Completed Date: 03/14/2008
Comments: The Phase I was submitted for background information only.

Completed Area Name: PROJECT WIDE
Completed Sub Area Name: Not reported
Completed Document Type: Fact Sheets
Completed Date: 08/03/2009
Comments: DTSC concurred with the fact sheet for publication

Completed Area Name: PROJECT WIDE
Completed Sub Area Name: Not reported
Completed Document Type: Public Notice
Completed Date: 08/03/2009
Comments: Not reported

Completed Area Name: PROJECT WIDE
Completed Sub Area Name: Not reported
Completed Document Type: Design/Implementation Workplan
Completed Date: 12/07/2009
Comments: Remedial design is approved. The Remediation is expected to begin in January 2010.

Completed Area Name: PROJECT WIDE
Completed Sub Area Name: Not reported
Completed Document Type: School Cleanup Agreement
Completed Date: 08/26/2009
Comments: sent amended agreement to district

Completed Area Name: PROJECT WIDE
Completed Sub Area Name: Not reported
Completed Document Type: CEQA - Initial Study/ Neg. Declaration
Completed Date: 07/15/2009
Comments: DTSC completes preparation of Initial Study and Negative Declaration.

Completed Area Name: PROJECT WIDE
Completed Sub Area Name: Not reported
Completed Document Type: CEQA - Initial Study/ Environmental Impact Report
Completed Date: 09/16/2009
Comments: Not reported

Map ID
Direction
Distance
Elevation

MAP FINDINGS

Site

Database(s)

EDR ID Number
EPA ID Number

VALLEY REGION ELEMENTARY SCHOOL NO. 13 (SITE 6B) 56.40088 (Continued)

S109034345

Completed Area Name: PROJECT WIDE
Completed Sub Area Name: Not reported
Completed Document Type: Certification
Completed Date: 10/27/2010
Comments: DTSC certified that response action according to the DTSC-approved RAW is complete.

Completed Area Name: PROJECT WIDE
Completed Sub Area Name: Not reported
Completed Document Type: Cost Recovery Closeout Memo
Completed Date: 02/01/2011
Comments: Not reported

Completed Area Name: PROJECT WIDE
Completed Sub Area Name: Not reported
Completed Document Type: 4.15 Request
Completed Date: 08/27/2009
Comments: Rec'd signed 4.15 from district

Completed Area Name: PROJECT WIDE
Completed Sub Area Name: Not reported
Completed Document Type: Remedial Action Completion Report
Completed Date: 04/21/2010
Comments: Not reported

Completed Area Name: PROJECT WIDE
Completed Sub Area Name: Not reported
Completed Document Type: Removal Action Completion Report
Completed Date: 08/23/2010
Comments: RACR approved is NFA for OU2.

Completed Area Name: PROJECT WIDE
Completed Sub Area Name: Not reported
Completed Document Type: Other Report
Completed Date: 07/02/2010
Comments: Not reported

Completed Area Name: PROJECT WIDE
Completed Sub Area Name: Not reported
Completed Document Type: Removal Action Completion Report
Completed Date: 09/28/2010
Comments: The RACR review is complete and the RACR is approved.

Completed Area Name: PROJECT WIDE
Completed Sub Area Name: Not reported
Completed Document Type: Master Agreement
Completed Date: 03/17/2008
Comments: rec'd fully executed agreement

Future Area Name: Not reported
Future Sub Area Name: Not reported
Future Document Type: Not reported
Future Due Date: Not reported
Schedule Area Name: Not reported
Schedule Sub Area Name: Not reported
Schedule Document Type: Not reported
Schedule Due Date: Not reported

Map ID
Direction
Distance
Elevation

MAP FINDINGS

Site

Database(s)

EDR ID Number
EPA ID Number

VALLEY REGION ELEMENTARY SCHOOL NO. 13 (SITE 6B) 56.40088 (Continued)

S109034345

Schedule Revised Date: Not reported

E28
SSE
< 1/8
0.122 mi.
646 ft.

96865
8055 VAN NUYS BLVD
VAN NUYS, CA 91402
Site 1 of 8 in cluster E

CA HIST UST U001568096
N/A

Relative:
Lower

HIST UST:
Region: STATE
Facility ID: 00000062921
Facility Type: Gas Station
Other Type: Not reported
Contact Name: JAMES, RONALD B
Telephone: 8187862954
Owner Name: CHEVRON U.S.A. INC.
Owner Address: 575 MARKET
Owner City, St, Zip: SAN FRANCISCO, CA 94105
Total Tanks: 0004

Actual:
792 ft.

Tank Num: 001
Container Num: 1
Year Installed: 1961
Tank Capacity: 00007500
Tank Used for: PRODUCT
Type of Fuel: Not reported
Container Construction Thickness: 0000250
Leak Detection: Stock Inventor

Tank Num: 002
Container Num: 2
Year Installed: 1961
Tank Capacity: 00006000
Tank Used for: PRODUCT
Type of Fuel: Not reported
Container Construction Thickness: 0000250
Leak Detection: Stock Inventor

Tank Num: 003
Container Num: 3
Year Installed: 1980
Tank Capacity: 00010000
Tank Used for: PRODUCT
Type of Fuel: Not reported
Container Construction Thickness: 0000250
Leak Detection: Stock Inventor

Tank Num: 004
Container Num: 4
Year Installed: 1961
Tank Capacity: 00001000
Tank Used for: WASTE
Type of Fuel: Not reported
Container Construction Thickness: 0000130
Leak Detection: Stock Inventor

MAP FINDINGS

Map ID
 Direction
 Distance
 Elevation

Site

Database(s)

EDR ID Number
 EPA ID Number

E29
SSE
 < 1/8
 0.122 mi.
 646 ft.

96865-CHEVRON STATION
8055 VAN NUYS BLVD
VAN NUYS, CA 91402
Site 2 of 8 in cluster E

CA FID UST S101583953
CA SWEEPS UST N/A

Relative:
Lower

CA FID UST:
 Facility ID: 19007554
 Regulated By: UTNKA
 Regulated ID: 00062921
 Cortese Code: Not reported
 SIC Code: Not reported
 Facility Phone: 8187862954
 Mail To: Not reported
 Mailing Address: 575 MARKET ST
 Mailing Address 2: Not reported
 Mailing City,St,Zip: VAN NUYS 914020000
 Contact: Not reported
 Contact Phone: Not reported
 DUNS Number: Not reported
 NPDES Number: Not reported
 EPA ID: Not reported
 Comments: Not reported
 Status: Active

Actual:
 792 ft.

SWEEPS UST:
 Status: Not reported
 Comp Number: 3614
 Number: Not reported
 Board Of Equalization: 44-013157
 Referral Date: Not reported
 Action Date: Not reported
 Created Date: Not reported
 Owner Tank Id: Not reported
 SWRCB Tank Id: 19-050-003614-000001
 Tank Status: Not reported
 Capacity: 7500
 Active Date: Not reported
 Tank Use: CHEMICAL
 STG: PRODUCT
 Content: UNKNOWN
 Number Of Tanks: 4

Status: Not reported
 Comp Number: 3614
 Number: Not reported
 Board Of Equalization: 44-013157
 Referral Date: Not reported
 Action Date: Not reported
 Created Date: Not reported
 Owner Tank Id: Not reported
 SWRCB Tank Id: 19-050-003614-000002
 Tank Status: Not reported
 Capacity: 6000
 Active Date: Not reported
 Tank Use: CHEMICAL
 STG: PRODUCT
 Content: UNKNOWN
 Number Of Tanks: Not reported

Map ID
Direction
Distance
Elevation

MAP FINDINGS

Site

Database(s)

EDR ID Number
EPA ID Number

96865-CHEVRON STATION (Continued)

S101583953

Status: Not reported
Comp Number: 3614
Number: Not reported
Board Of Equalization: 44-013157
Referral Date: Not reported
Action Date: Not reported
Created Date: Not reported
Owner Tank Id: Not reported
SWRCB Tank Id: 19-050-003614-000003
Tank Status: Not reported
Capacity: 10000
Active Date: Not reported
Tank Use: CHEMICAL
STG: PRODUCT
Content: UNKNOWN
Number Of Tanks: Not reported

Status: Not reported
Comp Number: 3614
Number: Not reported
Board Of Equalization: 44-013157
Referral Date: Not reported
Action Date: Not reported
Created Date: Not reported
Owner Tank Id: Not reported
SWRCB Tank Id: 19-050-003614-000004
Tank Status: Not reported
Capacity: 1000
Active Date: Not reported
Tank Use: CHEMICAL
STG: PRODUCT
Content: UNKNOWN
Number Of Tanks: Not reported

30
North
1/8-1/4
0.126 mi.
665 ft.

14536 ROSCOE BLVD
PANORAMA CITY, CA 91402

EDR US Hist Auto Stat 1015230805
N/A

Relative:
Higher

EDR Historical Auto Stations:
Name: VALENCIA AUTO IMPORTS
Year: 2005
Address: 14536 ROSCOE BLVD

Actual:
806 ft.

D31
SW
1/8-1/4
0.129 mi.
680 ft.

ADJ FINISHING INC
14661 LANARK STREET, UNIT C
PANORAMA CITY, CA 91402

RCRA NonGen / NLR 1000421534
CAD981451073

Site 7 of 7 in cluster D

Relative:
Lower

RCRA NonGen / NLR:
Date form received by agency: 08/17/2010
Facility name: ADJ FINISHING INC
Site name: A.D.J. FINISHING, INC
Facility address: 14661 LANARK STREET, UNIT C

Actual:
794 ft.

Map ID
Direction
Distance
Elevation

MAP FINDINGS

Site

Database(s)

EDR ID Number
EPA ID Number

ADJ FINISHING INC (Continued)

1000421534

EPA ID: PANORAMA CITY, CA 91402
CAD981451073
Mailing address: GLORIA AVE
VAN NUYS, CA 91406
Contact: ALEX ORANTES
Contact address: GLORIA AVE
VAN NUYS, CA 91406
Contact country: US
Contact telephone: (818) 786-5131
Contact email: ADJFINISHING@LA.TWCBC.COM
EPA Region: 09
Classification: Non-Generator
Description: Handler: Non-Generators do not presently generate hazardous waste

Owner/Operator Summary:

Owner/operator name: A.D.J. FINISHING, INC
Owner/operator address: Not reported
Not reported
Owner/operator country: Not reported
Owner/operator telephone: Not reported
Legal status: Private
Owner/Operator Type: Operator
Owner/Op start date: 06/01/2004
Owner/Op end date: Not reported

Owner/operator name: CLAUDIA ADREGAS
Owner/operator address: 14661 LANARK ST NO C
VAN NUYS, CA 91402
Owner/operator country: Not reported
Owner/operator telephone: (818) 787-0564
Legal status: Private
Owner/Operator Type: Owner
Owner/Op start date: Not reported
Owner/Op end date: Not reported

Owner/operator name: LANARK PROPERTIES
Owner/operator address: P.O. BOX4148
CHATSWORTH, CA 91313
Owner/operator country: US
Owner/operator telephone: Not reported
Legal status: Private
Owner/Operator Type: Owner
Owner/Op start date: 01/01/1990
Owner/Op end date: Not reported

Owner/operator name: ALEXANDER ORANTES
Owner/operator address: AURA AVE.
RESEDA, CA 91335
Owner/operator country: Not reported
Owner/operator telephone: (818) 612-2387
Legal status: Private
Owner/Operator Type: Owner
Owner/Op start date: 04/01/2005
Owner/Op end date: Not reported

Owner/operator name: A.D.J. FINISHING, INC
Owner/operator address: Not reported

Map ID
Direction
Distance
Elevation

MAP FINDINGS

Site

Database(s)

EDR ID Number
EPA ID Number

ADJ FINISHING INC (Continued)

1000421534

Owner/operator country: Not reported
Owner/operator telephone: US
Legal status: Not reported
Owner/Operator Type: Private
Owner/Op start date: Operator
Owner/Op end date: 06/01/2004
Not reported

Owner/operator name: NOT REQUIRED
Owner/operator address: NOT REQUIRED
NOT REQUIRED, ME 99999

Owner/operator country: Not reported
Owner/operator telephone: (415) 555-1212
Legal status: Private
Owner/Operator Type: Operator
Owner/Op start date: Not reported
Owner/Op end date: Not reported

Handler Activities Summary:

U.S. importer of hazardous waste: No
Mixed waste (haz. and radioactive): No
Recycler of hazardous waste: No
Transporter of hazardous waste: No
Treater, storer or disposer of HW: No
Underground injection activity: No
On-site burner exemption: No
Furnace exemption: No
Used oil fuel burner: No
Used oil processor: No
User oil refiner: No
Used oil fuel marketer to burner: No
Used oil Specification marketer: No
Used oil transfer facility: No
Used oil transporter: No

. Waste code: D002
. Waste name: CORROSIVE WASTE

. Waste code: D007
. Waste name: CHROMIUM

Historical Generators:

Date form received by agency: 04/21/2010
Site name: ADJ FINISHING INC
Classification: Not a generator, verified

Date form received by agency: 02/26/2008
Site name: A.D.J. FINISHING, INC
Classification: Large Quantity Generator

. Waste code: D002
. Waste name: CORROSIVE WASTE

. Waste code: D007
. Waste name: CHROMIUM

Map ID
Direction
Distance
Elevation

MAP FINDINGS

Site

Database(s)

EDR ID Number
EPA ID Number

ADJ FINISHING INC (Continued)

1000421534

Date form received by agency: 11/03/2006
Site name: ADJ FINISHING
Classification: Small Quantity Generator

Waste code: F006
Waste name: WASTEWATER TREATMENT SLUDGES FROM ELECTROPLATING OPERATIONS, EXCEPT FROM THE FOLLOWING PROCESSES: (1) SULFURIC ACID ANODIZING OF ALUMINUM; (2) TIN PLATING ON CARBON STEEL; (3) ZINC PLATING (SEGREGATED BASIS) ON CARBON STEEL; (4) ALUMINUM OR ZINC-ALUMINUM PLATING ON CARBON STEEL; (5) CLEANING/STRIPPING ASSOCIATED WITH TIN, ZINC, AND ALUMINUM PLATING ON CARBON STEEL; AND (6) CHEMICAL ETCHING AND MILLING OF ALUMINUM.

Date form received by agency: 02/16/2000
Site name: J C FINISHING
Classification: Small Quantity Generator

Waste code: D002
Waste name: CORROSIVE WASTE

Violation Status: No violations found

E32
SSE
1/8-1/4
0.138 mi.
727 ft.

8043 VAN NUYS BLVD
PANORAMA CITY, CA 91402

EDR US Hist Auto Stat 1015640784
N/A

Site 3 of 8 in cluster E

Relative:
Lower

EDR Historical Auto Stations:
Name: A B E TRANSMISSIONS
Year: 1999
Address: 8043 VAN NUYS BLVD

Actual:
792 ft.

Name: ABE TRANSMISSIONS
Year: 2010
Address: 8043 VAN NUYS BLVD

F33
NNE
1/8-1/4
0.143 mi.
754 ft.

JASMINE CLEANERS
144717 ROSCOE BLVD
PANORAMA CITY, CA 91402

RCRA-SQG 1000594549
FINDS CAD983583832

Site 1 of 2 in cluster F

Relative:
Higher

RCRA-SQG:
Date form received by agency: 06/04/1991
Facility name: JASMINE CLEANERS
Facility address: 144717 ROSCOE BLVD
PANORAMA CITY, CA 91402
EPA ID: CAD983583832
Mailing address: 14417 ROSCOE BLVD
PANORAMA CITY, CA 91402
Contact: MANOHAR CHAWLA
Contact address: 144717 ROSCOE BLVD
PANORAMA CITY, CA 91402
Contact country: US
Contact telephone: (818) 891-8810
Contact email: Not reported

Actual:
807 ft.

Map ID
Direction
Distance
Elevation

MAP FINDINGS

Site

Database(s)

EDR ID Number
EPA ID Number

JASMINE CLEANERS (Continued)

1000594549

EPA Region: 09
Classification: Small Small Quantity Generator
Description: Handler: generates more than 100 and less than 1000 kg of hazardous waste during any calendar month and accumulates less than 6000 kg of hazardous waste at any time; or generates 100 kg or less of hazardous waste during any calendar month, and accumulates more than 1000 kg of hazardous waste at any time

Owner/Operator Summary:

Owner/operator name: MANOHAR CHAWLA
Owner/operator address: NOT REQUIRED
NOT REQUIRED, ME 99999
Owner/operator country: Not reported
Owner/operator telephone: (415) 555-1212
Legal status: Private
Owner/Operator Type: Owner
Owner/Op start date: Not reported
Owner/Op end date: Not reported

Owner/operator name: NOT REQUIRED
Owner/operator address: NOT REQUIRED
NOT REQUIRED, ME 99999

Owner/operator country: Not reported
Owner/operator telephone: (415) 555-1212
Legal status: Private
Owner/Operator Type: Operator
Owner/Op start date: Not reported
Owner/Op end date: Not reported

Handler Activities Summary:

U.S. importer of hazardous waste: No
Mixed waste (haz. and radioactive): No
Recycler of hazardous waste: No
Transporter of hazardous waste: No
Treater, storer or disposer of HW: No
Underground injection activity: No
On-site burner exemption: No
Furnace exemption: No
Used oil fuel burner: No
Used oil processor: No
User oil refiner: No
Used oil fuel marketer to burner: No
Used oil Specification marketer: No
Used oil transfer facility: No
Used oil transporter: No

Violation Status: No violations found

FINDS:

Registry ID: 110002845477

Environmental Interest/Information System

RCRAInfo is a national information system that supports the Resource Conservation and Recovery Act (RCRA) program through the tracking of events and activities related to facilities that generate, transport, and treat, store, or dispose of hazardous waste. RCRAInfo allows RCRA

Map ID
Direction
Distance
Elevation

MAP FINDINGS

Site

Database(s)

EDR ID Number
EPA ID Number

JASMINE CLEANERS (Continued)

1000594549

program staff to track the notification, permit, compliance, and corrective action activities required under RCRA.

34
West
1/8-1/4
0.148 mi.
782 ft.

VALLEY REGION ELEMENTARY SCHOOL NO 13
8150 N CEDROS AVE
PANORAMA CITY, CA 91402

RCRA-LQG 1012176232
CAR000201236

Relative:
Lower

RCRA-LQG:

Actual:
798 ft.

Date form received by agency: 06/24/2009
Facility name: VALLEY REGION ELEMENTARY SCHOOL NO 13
Facility address: 8150 N CEDROS AVE
PANORAMA CITY, CA 91402
EPA ID: CAR000201236
Mailing address: 333 S BEAUDRY AVE
20TH FL LAUSD OEHS
LOS ANGELES, CA 90017
Contact: SOE AUNG
Contact address: 333 S BEAUDRY AVE 20TH FL LAUSD OEHS
LOS ANGELES, CA 90017
Contact country: US
Contact telephone: 213-241-3904
Contact email: SOE.AUNG@LAUSD.NET
EPA Region: 09
Classification: Large Quantity Generator
Description: Handler: generates 1,000 kg or more of hazardous waste during any calendar month; or generates more than 1 kg of acutely hazardous waste during any calendar month; or generates more than 100 kg of any residue or contaminated soil, waste or other debris resulting from the cleanup of a spill, into or on any land or water, of acutely hazardous waste during any calendar month; or generates 1 kg or less of acutely hazardous waste during any calendar month, and accumulates more than 1 kg of acutely hazardous waste at any time; or generates 100 kg or less of any residue or contaminated soil, waste or other debris resulting from the cleanup of a spill, into or on any land or water, of acutely hazardous waste during any calendar month, and accumulates more than 100 kg of that material at any time

Owner/Operator Summary:

Owner/operator name: VALLEY REGION ELEMENTARY SCHOOL NO 13
Owner/operator address: Not reported
Not reported
Owner/operator country: Not reported
Owner/operator telephone: Not reported
Legal status: Private
Owner/Operator Type: Operator
Owner/Op start date: 06/22/2009
Owner/Op end date: Not reported

Owner/operator name: LAUSD
Owner/operator address: 333 S BEAUDRY AVE
LOS ANGELES, CA 90017
Owner/operator country: US
Owner/operator telephone: Not reported
Legal status: District

Map ID
Direction
Distance
Elevation

MAP FINDINGS

Site

Database(s)

EDR ID Number
EPA ID Number

VALLEY REGION ELEMENTARY SCHOOL NO 13 (Continued)

1012176232

Owner/Operator Type: Owner
Owner/Op start date: 06/22/2009
Owner/Op end date: Not reported

Handler Activities Summary:

U.S. importer of hazardous waste: No
Mixed waste (haz. and radioactive): No
Recycler of hazardous waste: No
Transporter of hazardous waste: No
Treater, storer or disposer of HW: No
Underground injection activity: No
On-site burner exemption: No
Furnace exemption: No
Used oil fuel burner: No
Used oil processor: No
User oil refiner: No
Used oil fuel marketer to burner: No
Used oil Specification marketer: No
Used oil transfer facility: No
Used oil transporter: No

. Waste code: D008
. Waste name: LEAD

Violation Status: No violations found

F35
NE
1/8-1/4
0.157 mi.
828 ft.

14417 ROSCOE BLVD
PANORAMA CITY, CA 91402
Site 2 of 2 in cluster F

EDR US Hist Cleaners 1014993934
N/A

Relative:
Higher
Actual:
806 ft.

EDR Historical Cleaners:
Name: JASMINE CLEANERS
Year: 2001
Address: 14417 ROSCOE BLVD
Name: JASMINE CLEANERS
Year: 2002
Address: 14417 ROSCOE BLVD
Name: JASMINE CLEANERS
Year: 2005
Address: 14417 ROSCOE BLVD
Name: JASMINE CLEANERS
Year: 2006
Address: 14417 ROSCOE BLVD
Name: JASMINE CLEANERS
Year: 2007
Address: 14417 ROSCOE BLVD
Name: JASMINE CLEANERS
Year: 2008
Address: 14417 ROSCOE BLVD
Name: JASMINE CLEANERS

Map ID
Direction
Distance
Elevation

MAP FINDINGS

Site

Database(s)

EDR ID Number
EPA ID Number

(Continued)

1014993934

Year: 2010
 Address: 14417 ROSCOE BLVD

Name: JASMINE CLEANERS
 Year: 2011
 Address: 14417 ROSCOE BLVD

Name: JASMINE CLEANERS
 Year: 2012
 Address: 14417 ROSCOE BLVD

E36
SSE
1/8-1/4
0.162 mi.
855 ft.

CALRECO RESEARCH
8015 VAN NUYS BLVD
VAN NUYS, CA 91402
Site 4 of 8 in cluster E

CA FID UST
CA SWEEPS UST
CA VCP
CA EMI
CA ENVIROSTOR

S101584731
N/A

Relative:
Lower

CA FID UST:
 Facility ID: 19014936
 Regulated By: UTKNI
 Regulated ID: Not reported
 Cortese Code: Not reported
 SIC Code: Not reported
 Facility Phone: 8187877820
 Mail To: Not reported
 Mailing Address: 5045 WILSHIRE BLVD
 Mailing Address 2: Not reported
 Mailing City,St,Zip: VAN NUYS 914020000
 Contact: Not reported
 Contact Phone: Not reported
 DUNs Number: Not reported
 NPDES Number: Not reported
 EPA ID: Not reported
 Comments: Not reported
 Status: Inactive

Actual:
791 ft.

SWEEPS UST:
 Status: Not reported
 Comp Number: 7636
 Number: Not reported
 Board Of Equalization: Not reported
 Referral Date: Not reported
 Action Date: Not reported
 Created Date: Not reported
 Owner Tank Id: Not reported
 SWRCB Tank Id: Not reported
 Tank Status: Not reported
 Capacity: Not reported
 Active Date: Not reported
 Tank Use: Not reported
 STG: Not reported
 Content: Not reported
 Number Of Tanks: 0

VCP:
 Facility ID: 19200020
 Site Type: Voluntary Cleanup

Map ID
Direction
Distance
Elevation

MAP FINDINGS

Site

Database(s)

EDR ID Number
EPA ID Number

CALRECO RESEARCH (Continued)

S101584731

Site Type Detail: Voluntary Cleanup
Site Mgmt. Req.: NONE SPECIFIED
Acres: 9
National Priorities List: NO
Cleanup Oversight Agencies: DTSC
Lead Agency: DTSC
Lead Agency Description: * DTSC
Project Manager: Jess Villamayor
Supervisor: Philip Chandler
Division Branch: Cleanup Chatsworth
Site Code: 300669
Assembly: 46
Senate: 18
Special Programs Code: Voluntary Cleanup Program
Status: No Further Action
Status Date: 10/02/1997
Restricted Use: NO
Funding: Responsible Party
Lat/Long: 34.21666 / -118.4488
APN: NONE SPECIFIED
Past Use: LABORATORIES- UNSPECIFIED, RESEARCH - OTHER
Potential COC: 30001, 30013, 30108, 30316
Confirmed COC: 30001,30013,30108,30316
Potential Description: SOIL
Alias Name: NESTLE
Alias Type: Alternate Name
Alias Name: NESTLE USA, INC.
Alias Type: Alternate Name
Alias Name: 110033611394
Alias Type: EPA (FRS #)
Alias Name: 300669
Alias Type: Project Code (Site Code)
Alias Name: 19200020
Alias Type: Envirostor ID Number

Completed Info:

Completed Area Name: PROJECT WIDE
Completed Sub Area Name: Not reported
Completed Document Type: Preliminary Endangerment Assessment Report
Completed Date: 10/02/1997
Comments: The 9-acre former Westreco Research Facility was used primarily for food research. Elevated levels of PCBs, pesticides, arsenic cadmium, and lead were found at the site. Contaminated soils were removed in two areas, and the PCB and cadmium levels remaining on the site do not pose a human health risk. NFA letter issued.

Completed Area Name: PROJECT WIDE
Completed Sub Area Name: Not reported
Completed Document Type: Voluntary Cleanup Agreement
Completed Date: 06/13/1997
Comments: DTSC and Nestle USA, Inc. signed a Voluntary Cleanup Agreement for a Preliminary Endangerment Assessment on the former food research lab site in Van Nuys.

Future Area Name: Not reported
Future Sub Area Name: Not reported
Future Document Type: Not reported
Future Due Date: Not reported

Map ID
Direction
Distance
Elevation

MAP FINDINGS

Site

Database(s)

EDR ID Number
EPA ID Number

CALRECO RESEARCH (Continued)

S101584731

Schedule Area Name: Not reported
Schedule Sub Area Name: Not reported
Schedule Document Type: Not reported
Schedule Due Date: Not reported
Schedule Revised Date: Not reported

EMI:

Year: 1987
County Code: 19
Air Basin: SC
Facility ID: 48602
Air District Name: SC
SIC Code: 3764
Air District Name: SOUTH COAST AQMD
Community Health Air Pollution Info System: Not reported
Consolidated Emission Reporting Rule: Not reported
Total Organic Hydrocarbon Gases Tons/Yr: 0
Reactive Organic Gases Tons/Yr: 0
Carbon Monoxide Emissions Tons/Yr: 0
NOX - Oxides of Nitrogen Tons/Yr: 0
SOX - Oxides of Sulphur Tons/Yr: 0
Particulate Matter Tons/Yr: 0
Part. Matter 10 Micrometers & Smlr Tons/Yr: 0

Year: 1990
County Code: 19
Air Basin: SC
Facility ID: 48602
Air District Name: SC
SIC Code: 8731
Air District Name: SOUTH COAST AQMD
Community Health Air Pollution Info System: Not reported
Consolidated Emission Reporting Rule: Not reported
Total Organic Hydrocarbon Gases Tons/Yr: 0
Reactive Organic Gases Tons/Yr: 0
Carbon Monoxide Emissions Tons/Yr: 0
NOX - Oxides of Nitrogen Tons/Yr: 1
SOX - Oxides of Sulphur Tons/Yr: 0
Particulate Matter Tons/Yr: 1
Part. Matter 10 Micrometers & Smlr Tons/Yr: 0

Year: 1995
County Code: 19
Air Basin: SC
Facility ID: 48602
Air District Name: SC
SIC Code: 8731
Air District Name: SOUTH COAST AQMD
Community Health Air Pollution Info System: Not reported
Consolidated Emission Reporting Rule: Not reported
Total Organic Hydrocarbon Gases Tons/Yr: 0
Reactive Organic Gases Tons/Yr: 0
Carbon Monoxide Emissions Tons/Yr: 0
NOX - Oxides of Nitrogen Tons/Yr: 1
SOX - Oxides of Sulphur Tons/Yr: 0
Particulate Matter Tons/Yr: 0
Part. Matter 10 Micrometers & Smlr Tons/Yr: 0

Map ID
Direction
Distance
Elevation

MAP FINDINGS

Site

Database(s)

EDR ID Number
EPA ID Number

CALRECO RESEARCH (Continued)

S101584731

ENVIROSTOR:

Facility ID: 19200020
Status: No Further Action
Status Date: 10/02/1997
Site Code: 300669
Site Type: Voluntary Cleanup
Site Type Detailed: Voluntary Cleanup
Acres: 9
NPL: NO
Regulatory Agencies: DTSC
Lead Agency: DTSC
Program Manager: Jess Villamayor
Supervisor: Philip Chandler
Division Branch: Cleanup Chatsworth
Assembly: 46
Senate: 18
Special Program: Voluntary Cleanup Program
Restricted Use: NO
Site Mgmt Req: NONE SPECIFIED
Funding: Responsible Party
Latitude: 34.21666
Longitude: -118.4488
APN: NONE SPECIFIED
Past Use: LABORATORIES- UNSPECIFIED, RESEARCH - OTHER
Potential COC: Arsenic Lead Cadmium and compounds HCH-technical
Confirmed COC: Arsenic Lead Cadmium and compounds HCH-technical
Potential Description: SOIL
Alias Name: NESTLE
Alias Type: Alternate Name
Alias Name: NESTLE USA, INC.
Alias Type: Alternate Name
Alias Name: 110033611394
Alias Type: EPA (FRS #)
Alias Name: 300669
Alias Type: Project Code (Site Code)
Alias Name: 19200020
Alias Type: Envirostor ID Number

Completed Info:

Completed Area Name: PROJECT WIDE
Completed Sub Area Name: Not reported
Completed Document Type: Preliminary Endangerment Assessment Report
Completed Date: 10/02/1997
Comments: The 9-acre former Westreco Research Facility was used primarily for food research. Elevated levels of PCBs, pesticides, arsenic cadmium, and lead were found at the site. Contaminated soils were removed in two areas, and the PCB and cadmium levels remaining on the site do not pose a human health risk. NFA letter issued.

Completed Area Name: PROJECT WIDE
Completed Sub Area Name: Not reported
Completed Document Type: Voluntary Cleanup Agreement
Completed Date: 06/13/1997
Comments: DTSC and Nestle USA, Inc. signed a Voluntary Cleanup Agreement for a Preliminary Endangerment Assessment on the former food research lab site in Van Nuys.

Map ID
Direction
Distance
Elevation

MAP FINDINGS

Site

Database(s)

EDR ID Number
EPA ID Number

CALRECO RESEARCH (Continued)

S101584731

Future Area Name: Not reported
Future Sub Area Name: Not reported
Future Document Type: Not reported
Future Due Date: Not reported
Schedule Area Name: Not reported
Schedule Sub Area Name: Not reported
Schedule Document Type: Not reported
Schedule Due Date: Not reported
Schedule Revised Date: Not reported

E37
SSE
1/8-1/4
0.162 mi.
855 ft.

PANORAMA SENIOR HIGH SCHOOL
8015 VAN NUYS BLVD
PANORAMA CITY, CA 91402
Site 5 of 8 in cluster E

RCRA-LQG **1006805523**
CAR000128827

Relative:
Lower

RCRA-LQG:

Actual:
791 ft.

Date form received by agency: 04/28/2008
Facility name: PANORAMA SENIOR HIGH SCHOOL
Facility address: 8015 VAN NUYS BLVD
PANORAMA CITY, CA 91402
EPA ID: CAR000128827
Mailing address: 333 S BEAUDRY AVE
LAUSD OEHS 20TH FL
LOS ANGELES, CA 90017
Contact: SOE AUNG
Contact address: 333 S BEAUDRY AVE LAUSD OEHS 20TH FL
LOS ANGELES, CA 90017
Contact country: US
Contact telephone: 213-241-3904
Contact email: SOE.AUNG@LAUSD.NET
EPA Region: 09
Classification: Large Quantity Generator
Description: Handler: generates 1,000 kg or more of hazardous waste during any calendar month; or generates more than 1 kg of acutely hazardous waste during any calendar month; or generates more than 100 kg of any residue or contaminated soil, waste or other debris resulting from the cleanup of a spill, into or on any land or water, of acutely hazardous waste during any calendar month; or generates 1 kg or less of acutely hazardous waste during any calendar month, and accumulates more than 1 kg of acutely hazardous waste at any time; or generates 100 kg or less of any residue or contaminated soil, waste or other debris resulting from the cleanup of a spill, into or on any land or water, of acutely hazardous waste during any calendar month, and accumulates more than 100 kg of that material at any time

Owner/Operator Summary:

Owner/operator name: LOS ANGELES UNIFIED SCHOOL DISTRICT
Owner/operator address: 333 S BEAUDRY AVE
LOS ANGELES, CA 90017
Owner/operator country: US
Owner/operator telephone: Not reported
Legal status: District
Owner/Operator Type: Owner
Owner/Op start date: 03/04/2003
Owner/Op end date: Not reported

Map ID
Direction
Distance
Elevation

MAP FINDINGS

Site

Database(s)

EDR ID Number
EPA ID Number

PANORAMA SENIOR HIGH SCHOOL (Continued)

1006805523

Owner/operator name: PANORAMA SENIOR HIGH SCHOOL
Owner/operator address: Not reported
Owner/operator country: Not reported
Owner/operator telephone: Not reported
Legal status: District
Owner/Operator Type: Operator
Owner/Op start date: 03/04/2003
Owner/Op end date: Not reported

Handler Activities Summary:

U.S. importer of hazardous waste: No
Mixed waste (haz. and radioactive): No
Recycler of hazardous waste: No
Transporter of hazardous waste: No
Treater, storer or disposer of HW: No
Underground injection activity: No
On-site burner exemption: No
Furnace exemption: No
Used oil fuel burner: No
Used oil processor: No
User oil refiner: No
Used oil fuel marketer to burner: No
Used oil Specification marketer: No
Used oil transfer facility: No
Used oil transporter: No

. Waste code: D008
. Waste name: LEAD

Historical Generators:

Date form received by agency: 10/04/2007
Site name: PANORAMA HIGH SCHOOL
Classification: Large Quantity Generator

. Waste code: D008
. Waste name: LEAD

Date form received by agency: 09/25/2002
Site name: EAST VALLEY AREA NEW H S NO 3
Classification: Small Quantity Generator

Date form received by agency: 09/25/2002
Site name: EAST VALLEY AREA NEW H S NO 3
Classification: Large Quantity Generator

. Waste code: D000
. Waste name: Not Defined

. Waste code: D008
. Waste name: LEAD

Violation Status: No violations found

MAP FINDINGS

Map ID
 Direction
 Distance
 Elevation

Site

Database(s)

EDR ID Number
 EPA ID Number

E38
SSE
1/8-1/4
0.164 mi.
864 ft.

WESTRECO, INC.
8015 VAN NUYS BLVD
VAN NUYS, CA 91412
Site 6 of 8 in cluster E

RCRA-LQG 1007199206
NY MANIFEST CAD981383458

Relative:
Lower

RCRA-LQG:

Date form received by agency: 03/30/1994

Facility name: WESTRECO, INC.

Facility address: 8015 VAN NUYS BLVD
 VAN NUYS, CA 914120000

EPA ID: CAD981383458

Contact: DAVID T SAKAI

Contact address: Not reported

Contact address: Not reported

Contact country: US

Contact telephone: (818) 376-4242

Contact email: Not reported

EPA Region: 09

Classification: Large Quantity Generator

Description: Handler: generates 1,000 kg or more of hazardous waste during any calendar month; or generates more than 1 kg of acutely hazardous waste during any calendar month; or generates more than 100 kg of any residue or contaminated soil, waste or other debris resulting from the cleanup of a spill, into or on any land or water, of acutely hazardous waste during any calendar month; or generates 1 kg or less of acutely hazardous waste during any calendar month, and accumulates more than 1 kg of acutely hazardous waste at any time; or generates 100 kg or less of any residue or contaminated soil, waste or other debris resulting from the cleanup of a spill, into or on any land or water, of acutely hazardous waste during any calendar month, and accumulates more than 100 kg of that material at any time

Handler Activities Summary:

U.S. importer of hazardous waste: No
 Mixed waste (haz. and radioactive): No
 Recycler of hazardous waste: No
 Transporter of hazardous waste: No
 Treater, storer or disposer of HW: No
 Underground injection activity: No
 On-site burner exemption: No
 Furnace exemption: No
 Used oil fuel burner: No
 Used oil processor: No
 User oil refiner: No
 Used oil fuel marketer to burner: No
 Used oil Specification marketer: No
 Used oil transfer facility: No
 Used oil transporter: No

Violation Status: No violations found

NY MANIFEST:

EPA ID: CAD981383458
 Country: USA
 Location Address 1: HAHQ36017324
 Location Address 2: Not reported
 Location City: VAN NUYS
 Location State: CA

Map ID
 Direction
 Distance
 Elevation

MAP FINDINGS

Site

Database(s)

EDR ID Number
 EPA ID Number

WESTRECO, INC. (Continued)

1007199206

Location Zip Code: 91412
 Location Zip Code 4: Not reported

Mailing Info:

Name: WESTRECO
 Contact: DAVID T SAKAI
 Address: 8015 VAN NUYS BLVD
 City/State/Zip: VAN NUYS, CA 91412
 Country: USA
 Phone: 818-375-4242

Manifest:

Document ID: NYB1004796
 Manifest Status: Completed after the designated time period for a TSDf to get a copy to the DEC
 Trans1 State ID: 444189
 Trans2 State ID: Not reported
 Generator Ship Date: 04/22/1994
 Trans1 Recv Date: 04/22/1994
 Trans2 Recv Date: 04/24/1994
 TSD Site Recv Date: 05/11/1994
 Part A Recv Date: / /
 Part B Recv Date: 05/23/1994
 Generator EPA ID: CAD981383458
 Trans1 EPA ID: OHD009865825
 Trans2 EPA ID: Not reported
 TSDf ID: NYD048148175
 Waste Code: D009 - MERCURY 0.2 MG/L TCLP
 Quantity: 00010
 Units: P - Pounds
 Number of Containers: 001
 Container Type: DM - Metal drums, barrels
 Handling Method: R Material recovery of more than 75 percent of the total material.
 Specific Gravity: 100
 Year: 1994

E39
SSE
 1/8-1/4
 0.171 mi.
 902 ft.

C P-C, GENERAL MOTORS CORPORAT
8000 VAN NUYS BLVD
VAN NUYS, CA 91409
Site 7 of 8 in cluster E

CA HIST UST **U001568251**
CA EMI **N/A**

Relative:
Lower

HIST UST:
 Region: STATE
 Facility ID: 00000041317
 Facility Type: Other
 Other Type: AUTOMOTIVE ASSEMBLY
 Contact Name: RALPH HALLQUIST, PLANT MANAGER
 Telephone: 8189975091
 Owner Name: CHEVROLET-PONTIAC-GM OF CANADA
 Owner Address: 8000 VAN NUYS BOULEVARD
 Owner City,St,Zip: VAN NUYS, CA 91409
 Total Tanks: 0018

Actual:
791 ft.

Tank Num: 001
 Container Num: 1
 Year Installed: Not reported
 Tank Capacity: 00012000

Map ID
Direction
Distance
Elevation

MAP FINDINGS

Site

Database(s)

EDR ID Number
EPA ID Number

C P-C, GENERAL MOTORS CORPORAT (Continued)

U001568251

Tank Used for: PRODUCT
Type of Fuel: DIESEL
Container Construction Thickness: Not reported
Leak Detection: None

Tank Num: 002
Container Num: 2
Year Installed: Not reported
Tank Capacity: 00012000
Tank Used for: PRODUCT
Type of Fuel: DIESEL
Container Construction Thickness: Not reported
Leak Detection: None

Tank Num: 003
Container Num: 3
Year Installed: Not reported
Tank Capacity: 00012000
Tank Used for: PRODUCT
Type of Fuel: DIESEL
Container Construction Thickness: Not reported
Leak Detection: None

Tank Num: 004
Container Num: 4
Year Installed: 1960
Tank Capacity: 00018000
Tank Used for: PRODUCT
Type of Fuel: UNLEADED
Container Construction Thickness: Not reported
Leak Detection: None

Tank Num: 005
Container Num: 5
Year Installed: 1960
Tank Capacity: 00012400
Tank Used for: PRODUCT
Type of Fuel: Not reported
Container Construction Thickness: Not reported
Leak Detection: None

Tank Num: 006
Container Num: 6
Year Installed: 1960
Tank Capacity: 00012400
Tank Used for: PRODUCT
Type of Fuel: Not reported
Container Construction Thickness: Not reported
Leak Detection: None

Tank Num: 007
Container Num: 7
Year Installed: 1960
Tank Capacity: 00012400
Tank Used for: PRODUCT
Type of Fuel: Not reported
Container Construction Thickness: Not reported

Map ID
Direction
Distance
Elevation

MAP FINDINGS

Site

Database(s)

EDR ID Number
EPA ID Number

C P-C, GENERAL MOTORS CORPORAT (Continued)

U001568251

Leak Detection:	None
Tank Num:	008
Container Num:	8
Year Installed:	1961
Tank Capacity:	00012400
Tank Used for:	PRODUCT
Type of Fuel:	Not reported
Container Construction Thickness:	Not reported
Leak Detection:	None
Tank Num:	009
Container Num:	9
Year Installed:	Not reported
Tank Capacity:	00010000
Tank Used for:	PRODUCT
Type of Fuel:	REGULAR
Container Construction Thickness:	Not reported
Leak Detection:	None
Tank Num:	010
Container Num:	10
Year Installed:	Not reported
Tank Capacity:	00010000
Tank Used for:	PRODUCT
Type of Fuel:	UNLEADED
Container Construction Thickness:	Not reported
Leak Detection:	None
Tank Num:	011
Container Num:	11
Year Installed:	1968
Tank Capacity:	00023000
Tank Used for:	WASTE
Type of Fuel:	Not reported
Container Construction Thickness:	Not reported
Leak Detection:	None
Tank Num:	012
Container Num:	12
Year Installed:	Not reported
Tank Capacity:	00001000
Tank Used for:	PRODUCT
Type of Fuel:	DIESEL
Container Construction Thickness:	Not reported
Leak Detection:	None
Tank Num:	013
Container Num:	13
Year Installed:	Not reported
Tank Capacity:	00010000
Tank Used for:	WASTE
Type of Fuel:	Not reported
Container Construction Thickness:	Not reported
Leak Detection:	None
Tank Num:	014

Map ID
Direction
Distance
Elevation

MAP FINDINGS

Site

Database(s)

EDR ID Number
EPA ID Number

C P-C, GENERAL MOTORS CORPORAT (Continued)

U001568251

Container Num: 14
Year Installed: Not reported
Tank Capacity: 00010000
Tank Used for: WASTE
Type of Fuel: Not reported
Container Construction Thickness: Not reported
Leak Detection: None

Tank Num: 015
Container Num: 15
Year Installed: 1974
Tank Capacity: 00003500
Tank Used for: WASTE
Type of Fuel: Not reported
Container Construction Thickness: Not reported
Leak Detection: None

Tank Num: 016
Container Num: 16
Year Installed: 1968
Tank Capacity: 00000000
Tank Used for: WASTE
Type of Fuel: Not reported
Container Construction Thickness: Not reported
Leak Detection: None

Tank Num: 017
Container Num: 17
Year Installed: 1968
Tank Capacity: 00000000
Tank Used for: WASTE
Type of Fuel: Not reported
Container Construction Thickness: Not reported
Leak Detection: None

Tank Num: 018
Container Num: 18
Year Installed: 1973
Tank Capacity: 00070000
Tank Used for: WASTE
Type of Fuel: Not reported
Container Construction Thickness: Not reported
Leak Detection: None

EMI:

Year: 1987
County Code: 19
Air Basin: SC
Facility ID: 800059
Air District Name: SC
SIC Code: 3711
Air District Name: SOUTH COAST AQMD
Community Health Air Pollution Info System: Not reported
Consolidated Emission Reporting Rule: Not reported
Total Organic Hydrocarbon Gases Tons/Yr: 1261
Reactive Organic Gases Tons/Yr: 590
Carbon Monoxide Emissions Tons/Yr: 2

Map ID
Direction
Distance
Elevation

MAP FINDINGS

Site

Database(s)

EDR ID Number
EPA ID Number

C P-C, GENERAL MOTORS CORPORAT (Continued)

U001568251

NOX - Oxides of Nitrogen Tons/Yr: 35
SOX - Oxides of Sulphur Tons/Yr: 0
Particulate Matter Tons/Yr: 3
Part. Matter 10 Micrometers & Smlr Tons/Yr: 3

Year: 1990
County Code: 19
Air Basin: SC
Facility ID: 800059
Air District Name: SC
SIC Code: 3711
Air District Name: SOUTH COAST AQMD
Community Health Air Pollution Info System: Not reported
Consolidated Emission Reporting Rule: Not reported
Total Organic Hydrocarbon Gases Tons/Yr: 539
Reactive Organic Gases Tons/Yr: 499
Carbon Monoxide Emissions Tons/Yr: 226
NOX - Oxides of Nitrogen Tons/Yr: 34
SOX - Oxides of Sulphur Tons/Yr: 0
Particulate Matter Tons/Yr: 6
Part. Matter 10 Micrometers & Smlr Tons/Yr: 6

Year: 1993
County Code: 19
Air Basin: SC
Facility ID: 800059
Air District Name: SC
SIC Code: 3711
Air District Name: SOUTH COAST AQMD
Community Health Air Pollution Info System: Not reported
Consolidated Emission Reporting Rule: Not reported
Total Organic Hydrocarbon Gases Tons/Yr: 0
Reactive Organic Gases Tons/Yr: 0
Carbon Monoxide Emissions Tons/Yr: 0
NOX - Oxides of Nitrogen Tons/Yr: 0
SOX - Oxides of Sulphur Tons/Yr: 0
Particulate Matter Tons/Yr: 0
Part. Matter 10 Micrometers & Smlr Tons/Yr: 0

Year: 1995
County Code: 19
Air Basin: SC
Facility ID: 800059
Air District Name: SC
SIC Code: 3711
Air District Name: SOUTH COAST AQMD
Community Health Air Pollution Info System: Not reported
Consolidated Emission Reporting Rule: Not reported
Total Organic Hydrocarbon Gases Tons/Yr: 0
Reactive Organic Gases Tons/Yr: 0
Carbon Monoxide Emissions Tons/Yr: 0
NOX - Oxides of Nitrogen Tons/Yr: 0
SOX - Oxides of Sulphur Tons/Yr: 0
Particulate Matter Tons/Yr: 0
Part. Matter 10 Micrometers & Smlr Tons/Yr: 0

Map ID
Direction
Distance
Elevation

MAP FINDINGS

Site

Database(s)

EDR ID Number
EPA ID Number

E40
SSE
1/8-1/4
0.171 mi.
902 ft.

GENERAL MOTORS CORP CPC GROUP
8000 VAN NUYS BLVD
VAN NUYS, CA 91409
Site 8 of 8 in cluster E

RCRA NonGen / NLR **1000213999**
CA HIST CORTESE **CAD982478711**
CA FID UST
CA HIST UST
CA SWEEPS UST
CA CHMIRS
CA Notify 65
CA ENVIROSTOR
CA HWP

Relative:
Lower

Actual:
791 ft.

RCRA NonGen / NLR:
Date form received by agency: 06/20/1988
Facility name: GENERAL MOTORS CORP CPC GROUP
Facility address: 8000 VAN NUYS BLVD
VAN NUYS, CA 91409
EPA ID: CAD982478711
Contact: ENVIRONMENTAL MANAGER
Contact address: 8000 VAN NUYS BLVD
VAN NUYS, CA 91409
Contact country: US
Contact telephone: (818) 997-5797
Contact email: Not reported
EPA Region: 09
Classification: Non-Generator
Description: Handler: Non-Generators do not presently generate hazardous waste

Owner/Operator Summary:
Owner/operator name: GENERAL MOTORS CORP
Owner/operator address: NOT REQUIRED
NOT REQUIRED, ME 99999
Owner/operator country: Not reported
Owner/operator telephone: (415) 555-1212
Legal status: Private
Owner/Operator Type: Owner
Owner/Op start date: Not reported
Owner/Op end date: Not reported
Owner/operator name: NOT REQUIRED
Owner/operator address: NOT REQUIRED
NOT REQUIRED, ME 99999
Owner/operator country: Not reported
Owner/operator telephone: (415) 555-1212
Legal status: Private
Owner/Operator Type: Operator
Owner/Op start date: Not reported
Owner/Op end date: Not reported

Handler Activities Summary:
U.S. importer of hazardous waste: No
Mixed waste (haz. and radioactive): No
Recycler of hazardous waste: No
Transporter of hazardous waste: No
Treater, storer or disposer of HW: No
Underground injection activity: No
On-site burner exemption: No
Furnace exemption: No
Used oil fuel burner: No
Used oil processor: No

Map ID
Direction
Distance
Elevation

MAP FINDINGS

Site

Database(s)

EDR ID Number
EPA ID Number

GENERAL MOTORS CORP CPC GROUP (Continued)

1000213999

User oil refiner: No
Used oil fuel marketer to burner: No
Used oil Specification marketer: No
Used oil transfer facility: No
Used oil transporter: No

Violation Status: No violations found

HIST CORTESE:

Region: CORTESE
Facility County Code: 19
Reg By: LTNKA
Reg Id: 914020189

CA FID UST:

Facility ID: 19004014
Regulated By: UTNKA
Regulated ID: Not reported
Cortese Code: Not reported
SIC Code: Not reported
Facility Phone: 8189975015
Mail To: Not reported
Mailing Address: 8000 VAN NUYS BLVD
Mailing Address 2: Not reported
Mailing City,St,Zip: VAN NUYS 914090000
Contact: Not reported
Contact Phone: Not reported
DUNs Number: Not reported
NPDES Number: Not reported
EPA ID: Not reported
Comments: Not reported
Status: Active

HIST UST:

Region: STATE
Facility ID: 00000063976
Facility Type: Other
Other Type: ASSEMBLY PLANT
Contact Name: THOMAS E. ARNOLD
Telephone: 8189975091
Owner Name: GENERAL MOTORS CORP. CPC GROUP
Owner Address: 8000 VAN NUYS BLVD.
Owner City,St,Zip: VAN NUYS, CA 91409
Total Tanks: 0008

Tank Num: 001
Container Num: GMPG #1
Year Installed: 1979
Tank Capacity: 00010000
Tank Used for: PRODUCT
Type of Fuel: UNLEADED
Container Construction Thickness: Not reported
Leak Detection: Stock Inventor

Tank Num: 002
Container Num: GMPG #2
Year Installed: 1971

Map ID
Direction
Distance
Elevation

MAP FINDINGS

Site

Database(s)

EDR ID Number
EPA ID Number

GENERAL MOTORS CORP CPC GROUP (Continued)

1000213999

Tank Capacity: 00003000
Tank Used for: PRODUCT
Type of Fuel: UNLEADED
Container Construction Thickness: Not reported
Leak Detection: Stock Inventor

Tank Num: 003
Container Num: GMPG #3
Year Installed: 1971
Tank Capacity: 00003000
Tank Used for: PRODUCT
Type of Fuel: DIESEL
Container Construction Thickness: Not reported
Leak Detection: Stock Inventor

Tank Num: 004
Container Num: GMPG #4
Year Installed: 1971
Tank Capacity: 00003000
Tank Used for: PRODUCT
Type of Fuel: DIESEL
Container Construction Thickness: Not reported
Leak Detection: Stock Inventor

Tank Num: 005
Container Num: GMPG #5
Year Installed: 1971
Tank Capacity: 00003000
Tank Used for: PRODUCT
Type of Fuel: UNLEADED
Container Construction Thickness: Not reported
Leak Detection: Stock Inventor

Tank Num: 006
Container Num: GMPG #6
Year Installed: 1971
Tank Capacity: 00003000
Tank Used for: PRODUCT
Type of Fuel: UNLEADED
Container Construction Thickness: Not reported
Leak Detection: Stock Inventor

Tank Num: 007
Container Num: GMPG #8
Year Installed: 1969
Tank Capacity: 00003042
Tank Used for: PRODUCT
Type of Fuel: Not reported
Container Construction Thickness: Not reported
Leak Detection: None

Tank Num: 008
Container Num: GMPG #7
Year Installed: 1983
Tank Capacity: 00000550
Tank Used for: WASTE
Type of Fuel: WASTE OIL

Map ID
Direction
Distance
Elevation

MAP FINDINGS

Site

Database(s)

EDR ID Number
EPA ID Number

GENERAL MOTORS CORP CPC GROUP (Continued)

1000213999

Container Construction Thickness: 0.5
Leak Detection: None

SWEEPS UST:

Status: Active
Comp Number: 5307
Number: 1
Board Of Equalization: Not reported
Referral Date: 07-21-93
Action Date: 07-21-93
Created Date: 02-29-88
Owner Tank Id: Not reported
SWRCB Tank Id: Not reported
Tank Status: Not reported
Capacity: Not reported
Active Date: Not reported
Tank Use: Not reported
STG: Not reported
Content: Not reported
Number Of Tanks: Not reported

CHMIRS:

OES Incident Number: 991863
OES notification: Not reported
OES Date: Not reported
OES Time: Not reported
Incident Date: 25-JUL-88
Date Completed: 25-JUL-88
Property Use: 600
Agency Id Number: 19105
Agency Incident Number: 160
Time Notified: 731
Time Completed: 1145
Surrounding Area: 600
Estimated Temperature: 85
Property Management: P
More Than Two Substances Involved?: Y
Resp Agency Personel # Of Decontaminated: Not reported
Responding Agency Personel # Of Injuries: Not reported
Responding Agency Personel # Of Fatalities: Not reported
Others Number Of Decontaminated: Not reported
Others Number Of Injuries: Not reported
Others Number Of Fatalities: Not reported
Vehicle Make/year: Not reported
Vehicle License Number: Not reported
Vehicle State: Not reported
Vehicle Id Number: Not reported
CA DOT PUC/ICC Number: Not reported
Company Name: Not reported
Reporting Officer Name/ID: MICHAEL R VARNEY MV5155 39B
Report Date: 25-JUL-88
Facility Telephone: 213 485-7480
Waterway Involved: Not reported
Waterway: Not reported
Spill Site: Not reported
Cleanup By: Not reported

Map ID
Direction
Distance
Elevation

MAP FINDINGS

Site

Database(s)

EDR ID Number
EPA ID Number

GENERAL MOTORS CORP CPC GROUP (Continued)

1000213999

Containment:	Not reported
What Happened:	Not reported
Type:	Not reported
Measure:	Not reported
Other:	Not reported
Date/Time:	Not reported
Year:	88-92
Agency:	Not reported
Incident Date:	Not reported
Admin Agency:	Not reported
Amount:	Not reported
Contained:	Not reported
Site Type:	Not reported
E Date:	Not reported
Substance:	Not reported
Unknown:	Not reported
Substance #2:	Not reported
Substance #3:	Not reported
Evacuations:	Not reported
Number of Injuries:	Not reported
Number of Fatalities:	Not reported
#1 Pipeline:	Not reported
#2 Pipeline:	Not reported
#3 Pipeline:	Not reported
#1 Vessel >= 300 Tons:	Not reported
#2 Vessel >= 300 Tons:	Not reported
#3 Vessel >= 300 Tons:	Not reported
Evacs:	Not reported
Injuries:	Not reported
Fatals:	Not reported
Comments:	Y
Description:	Not reported

NOTIFY 65:

Date Reported:	Not reported
Staff Initials:	Not reported
Board File Number:	Not reported
Facility Type:	Not reported
Discharge Date:	Not reported
Incident Description:	91402

Date Reported:	Not reported
Staff Initials:	Not reported
Board File Number:	Not reported
Facility Type:	Not reported
Discharge Date:	Not reported
Incident Description:	91402-6025

Date Reported:	Not reported
Staff Initials:	Not reported
Board File Number:	Not reported
Facility Type:	Not reported
Discharge Date:	Not reported
Incident Description:	91402-6025

ENVIROSTOR:

Map ID
Direction
Distance
Elevation

MAP FINDINGS

Site

Database(s)

EDR ID Number
EPA ID Number

GENERAL MOTORS CORP CPC GROUP (Continued)

1000213999

Facility ID: 19370180
Status: Refer: RCRA
Status Date: 05/10/1995
Site Code: Not reported
Site Type: Historical
Site Type Detailed: * Historical
Acres: Not reported
NPL: NO
Regulatory Agencies: NONE SPECIFIED
Lead Agency: NONE SPECIFIED
Program Manager: Min Wu
Supervisor: Referred - Not Assigned
Division Branch: Cleanup Chatsworth
Assembly: 46
Senate: 18
Special Program: Not reported
Restricted Use: NO
Site Mgmt Req: NONE SPECIFIED
Funding: Not reported
Latitude: 34.21226
Longitude: -118.4466
APN: 2212001014
Past Use: NONE SPECIFIED
Potential COC: NONE SPECIFIED
Confirmed COC: NONE SPECIFIED
Potential Description: NONE SPECIFIED
Alias Name: CHEVROLET PONTIAC CANADA
Alias Type: Alternate Name
Alias Name: FISHER BODY DIVISION OF GENERAL MOTORS
Alias Type: Alternate Name
Alias Name: GM ASSEMBLY DIVISION, VAN NUYS PLANT
Alias Type: Alternate Name
Alias Name: GMC - GM ASSEMBLY
Alias Type: Alternate Name
Alias Name: 2212001014
Alias Type: APN
Alias Name: CAD000051458
Alias Type: EPA Identification Number
Alias Name: 19370180
Alias Type: Envirostor ID Number

Completed Info:

Completed Area Name: PROJECT WIDE
Completed Sub Area Name: Not reported
Completed Document Type: * Discovery
Completed Date: 11/24/1982
Comments: FACILITY IDENTIFIED DHS/HWMB, ISD FILE. EPA ID #CAD000051458

Completed Area Name: PROJECT WIDE
Completed Sub Area Name: Not reported
Completed Document Type: * Discovery
Completed Date: 08/09/1982
Comments: FACILITY IDENTIFIED LA CHAM COMM DIRECT MFG AUTOMOBILE BODIES

Future Area Name: Not reported
Future Sub Area Name: Not reported
Future Document Type: Not reported
Future Due Date: Not reported

Map ID
Direction
Distance
Elevation

MAP FINDINGS

Site

Database(s)

EDR ID Number
EPA ID Number

GENERAL MOTORS CORP CPC GROUP (Continued)

1000213999

Schedule Area Name: Not reported
Schedule Sub Area Name: Not reported
Schedule Document Type: Not reported
Schedule Due Date: Not reported
Schedule Revised Date: Not reported

Facility ID: 80001287
Status: * Inactive
Status Date: 01/01/2008
Site Code: Not reported
Site Type: Corrective Action
Site Type Detailed: Corrective Action
Acres: 0
NPL: NO
Regulatory Agencies: SMBRP
Lead Agency: WM
Program Manager: Min Wu
Supervisor: Noel Shrum
Division Branch: Cleanup Chatsworth
Assembly: 46
Senate: 18
Special Program: Not reported
Restricted Use: NO
Site Mgmt Req: NONE SPECIFIED
Funding: Not reported
Latitude: 34.21299
Longitude: -118.4481
APN: 2212001014
Past Use: NONE SPECIFIED
Potential COC: NONE SPECIFIED
Confirmed COC: NONE SPECIFIED
Potential Description: NONE SPECIFIED
Alias Name: 2212001014
Alias Type: APN
Alias Name: CAD000051458
Alias Type: EPA Identification Number
Alias Name: 19370180
Alias Type: Envirostor ID Number
Alias Name: 80001287
Alias Type: Envirostor ID Number

Completed Info:

Completed Area Name: PROJECT WIDE
Completed Sub Area Name: Not reported
Completed Document Type: Preliminary Assessment Report
Completed Date: 06/28/1990
Comments: Not reported

Completed Area Name: PROJECT WIDE
Completed Sub Area Name: Not reported
Completed Document Type: Other Report
Completed Date: 01/19/2010
Comments: Not reported

Future Area Name: Not reported
Future Sub Area Name: Not reported
Future Document Type: Not reported
Future Due Date: Not reported

Map ID
Direction
Distance
Elevation

MAP FINDINGS

Site

Database(s)

EDR ID Number
EPA ID Number

GENERAL MOTORS CORP CPC GROUP (Continued)

1000213999

Schedule Area Name: Not reported
Schedule Sub Area Name: Not reported
Schedule Document Type: Not reported
Schedule Due Date: Not reported
Schedule Revised Date: Not reported

HWP:

EPA Id: CAD000051458
Cleanup Status: CLOSED
Latitude: 34.21631
Longitude: -118.4488
Facility Type: Historical - Non-Operating
Facility Size: Not reported
Team: Not reported
Supervisor: Not reported
Site Code: Not reported
Assembly District: 46
Senate District: 18
Public Information Officer: Not reported

Activities:

EPA Id: CAD000051458
Facility Type: Historical - Non-Operating
Unit Names: CONTAIN1, OTHRTRT1, OTHRTRT2, TANKSTR1
Event Description: New Operating Permit - FINAL PERMIT - WITHDRAWAL REQUEST RECEIVED
Actual Date: 06/14/1988

EPA Id: CAD000051458
Facility Type: Historical - Non-Operating
Unit Names: CONTAIN1, OTHRTRT1, OTHRTRT2, TANKSTR1
Event Description: New Operating Permit - APPLICATION PART A RECEIVED
Actual Date: 11/19/1980

EPA Id: CAD000051458
Facility Type: Historical - Non-Operating
Unit Names: CONTAIN1, OTHRTRT1, OTHRTRT2, TANKSTR1
Event Description: New Operating Permit - APPLICATION PART B RECEIVED
Actual Date: 07/25/1989

Closure:

EPA Id: CAD000051458
Facility Type: Historical - Non-Operating
Unit Names: CONTAIN1, OTHRTRT1, OTHRTRT2, TANKSTR1, TANKTRT1
Event Description: Closure Final - ISSUE CLOSURE VERIFICATION
Actual Date: 06/30/1995

EPA Id: CAD000051458
Facility Type: Historical - Non-Operating
Unit Names: CONTAIN1, OTHRTRT1, OTHRTRT2, TANKSTR1, TANKTRT1
Event Description: Closure Final - RECEIVE CLOSURE CERTIFICATION
Actual Date: 06/08/1995

Alias:

EPA Id: CAD000051458
Facility Type: Historical - Non-Operating
Alias Type: Envirostor ID Number

Map ID
Direction
Distance
Elevation

MAP FINDINGS

Site

Database(s)

EDR ID Number
EPA ID Number

GENERAL MOTORS CORP CPC GROUP (Continued)

1000213999

Alias: 19370180

41
SE
1/8-1/4
0.199 mi.
1051 ft.

14406 LORNE ST
PANORAMA CITY, CA 91402

EDR US Hist Cleaners 1014993886
N/A

Relative:
Lower
Actual:
792 ft.

EDR Historical Cleaners:
Name: SUPREME CARPET CLEANING
Year: 2007
Address: 14406 LORNE ST

G42
NNE
1/8-1/4
0.202 mi.
1066 ft.

BROADWAY DEPARTMENT STORES
8333 VAN NUYS BLVD
VAN NUYS, CA 91402

CA FID UST S101585850
CA SWEEPS UST N/A

Site 1 of 4 in cluster G

Relative:
Higher
Actual:
810 ft.

CA FID UST:
Facility ID: 19031107
Regulated By: UTNKA
Regulated ID: Not reported
Cortese Code: Not reported
SIC Code: Not reported
Facility Phone: 2130000000
Mail To: Not reported
Mailing Address: 8333 VAN NUYS BLVD
Mailing Address 2: Not reported
Mailing City,St,Zip: VAN NUYS 914020000
Contact: Not reported
Contact Phone: Not reported
DUNs Number: Not reported
NPDES Number: Not reported
EPA ID: Not reported
Comments: Not reported
Status: Active

SWEEPS UST:
Status: Not reported
Comp Number: 7172
Number: Not reported
Board Of Equalization: Not reported
Referral Date: Not reported
Action Date: Not reported
Created Date: Not reported
Owner Tank Id: Not reported
SWRCB Tank Id: Not reported
Tank Status: Not reported
Capacity: Not reported
Active Date: Not reported
Tank Use: Not reported
STG: Not reported
Content: Not reported
Number Of Tanks: 0

Map ID
Direction
Distance
Elevation

MAP FINDINGS

Site

Database(s)

EDR ID Number
EPA ID Number

G43 **WALMART NO 2568**
NNE **8333 VAN NUYS BLVD**
1/8-1/4 **PANORAMA CITY, CA 91402**
0.202 mi.
1066 ft. **Site 2 of 4 in cluster G**

RCRA-SQG **1014387224**
CA HAZNET **CAR000207035**

Relative:
Higher

RCRA-SQG:

Date form received by agency: 10/28/2014
Facility name: WALMART NO 2568
Facility address: 8333 VAN NUYS BLVD
PANORAMA CITY, CA 91402
EPA ID: CAR000207035
Mailing address: PO BOX 8041
BENTONVILLE, AR 72712 8041
Contact: JUSTIN WILSON
Contact address: PO BOX 8041
BENTONVILLE, AR 72712 8041
Contact country: US
Contact telephone: 479-204-3517
Contact email: JUSTIN.P.WILSON@WALMART.COM
EPA Region: 09
Classification: Small Small Quantity Generator
Description: Handler: generates more than 100 and less than 1000 kg of hazardous waste during any calendar month and accumulates less than 6000 kg of hazardous waste at any time; or generates 100 kg or less of hazardous waste during any calendar month, and accumulates more than 1000 kg of hazardous waste at any time

Owner/Operator Summary:

Owner/operator name: WALMART STORES INC
Owner/operator address: Not reported
Not reported
Owner/operator country: US
Owner/operator telephone: Not reported
Legal status: Private
Owner/Operator Type: Operator
Owner/Op start date: 05/20/1998
Owner/Op end date: Not reported

Owner/operator name: WALMART STORES INC
Owner/operator address: PO BOX 8041
BENTONVILLE, 72712
Owner/operator country: US
Owner/operator telephone: 479-204-3517
Legal status: Private
Owner/Operator Type: Owner
Owner/Op start date: 05/20/1998
Owner/Op end date: Not reported

Handler Activities Summary:

U.S. importer of hazardous waste: No
Mixed waste (haz. and radioactive): No
Recycler of hazardous waste: No
Transporter of hazardous waste: No
Treater, storer or disposer of HW: No
Underground injection activity: No
On-site burner exemption: No
Furnace exemption: No

Map ID
Direction
Distance
Elevation

MAP FINDINGS

Site

Database(s)

EDR ID Number
EPA ID Number

WALMART NO 2568 (Continued)

1014387224

Used oil fuel burner: No
Used oil processor: No
Used oil refiner: No
Used oil fuel marketer to burner: No
Used oil Specification marketer: No
Used oil transfer facility: No
Used oil transporter: No

. Waste code: 122
. Waste name: 122

. Waste code: 141
. Waste name: 141

. Waste code: 181
. Waste name: 181

. Waste code: 213
. Waste name: 213

. Waste code: 214
. Waste name: 214

. Waste code: 221
. Waste name: 221

. Waste code: 232
. Waste name: 232

. Waste code: 311
. Waste name: 311

. Waste code: 331
. Waste name: 331

. Waste code: 352
. Waste name: 352

. Waste code: 541
. Waste name: 541

. Waste code: 791
. Waste name: 791

. Waste code: D001
. Waste name: IGNITABLE WASTE

. Waste code: D002
. Waste name: CORROSIVE WASTE

. Waste code: D003
. Waste name: REACTIVE WASTE

. Waste code: D004
. Waste name: ARSENIC

. Waste code: D005

Map ID
Direction
Distance
Elevation

MAP FINDINGS

Site

Database(s)

EDR ID Number
EPA ID Number

WALMART NO 2568 (Continued)

1014387224

- . Waste name: BARIUM
- . Waste code: D006
- . Waste name: CADMIUM
- . Waste code: D007
- . Waste name: CHROMIUM
- . Waste code: D008
- . Waste name: LEAD
- . Waste code: D009
- . Waste name: MERCURY
- . Waste code: D010
- . Waste name: SELENIUM
- . Waste code: D011
- . Waste name: SILVER
- . Waste code: D016
- . Waste name: 2,4-D (2,4-DICHLOROPHENOXYACETIC ACID)
- . Waste code: D018
- . Waste name: BENZENE
- . Waste code: D022
- . Waste name: CHLOROFORM
- . Waste code: D024
- . Waste name: M-CRESOL
- . Waste code: D026
- . Waste name: CRESOL
- . Waste code: D027
- . Waste name: 1,4-DICHLOROBENZENE
- . Waste code: D035
- . Waste name: METHYL ETHYL KETONE
- . Waste code: D039
- . Waste name: TETRACHLOROETHYLENE
- . Waste code: D043
- . Waste name: VINYL CHLORIDE
- . Waste code: P001
- . Waste name: 2H-1-BENZOPYRAN-2-ONE, 4-HYDROXY-3-(3-OXO-1-PHENYLBUTYL)-, & SALTS, WHEN PRESENT AT CONCENTRATIONS GREATER THAN 0.3% (OR) WARFARIN, & SALTS, WHEN PRESENT AT CONCENTRATIONS GREATER THAN 0.3%
- . Waste code: P075
- . Waste name: NICOTINE, & SALTS (OR) PYRIDINE, 3-(1-METHYL-2-PYRROLIDINYL)-,(S)-, & SALTS
- . Waste code: U002

Map ID
Direction
Distance
Elevation

MAP FINDINGS

Site

Database(s)

EDR ID Number
EPA ID Number

WALMART NO 2568 (Continued)

1014387224

. Waste name: 2-PROPANONE (I) (OR) ACETONE (I)
. Waste code: U034
. Waste name: ACETALDEHYDE, TRICHLORO- (OR) CHLORAL
. Waste code: U035
. Waste name: BENZENE BUTANOIC ACID, 4-[BIS(2-CHLOROETHYL)AMINO]- (OR) CHLORAMBUCIL
. Waste code: U058
. Waste name: 2H-1,3,2-OXAZAPHOSPHORIN-2-AMINE, N,N-BIS(2-CHLOROETHYL)TETRAHYDRO-, 2-OXIDE (OR) CYCLOPHOSPHAMIDE
. Waste code: U072
. Waste name: BENZENE, 1,4-DICHLORO- (OR) P-DICHLOROBENZENE
. Waste code: U112
. Waste name: ACETIC ACID, ETHYL ESTER (I) (OR) ETHYL ACETATE (I)
. Waste code: U122
. Waste name: FORMALDEHYDE
. Waste code: U129
. Waste name: CYCLOHEXANE, 1,2,3,4,5,6-HEXACHLORO-, (1ALPHA, 2ALPHA, 3BETA, 4ALPHA, 5ALPHA, 6BETA)- (OR) LINDANE
. Waste code: U132
. Waste name: HEXACHLOROPHENE (OR) PHENOL, 2,2'-METHYLENEBIS[3,4,6-TRICHLORO-
. Waste code: U134
. Waste name: HYDROFLUORIC ACID (C,T) (OR) HYDROGEN FLUORIDE (C,T)
. Waste code: U150
. Waste name: L-PHENYLALANINE, 4-[BIS(2-CHLOROETHYL)AMINO]- (OR) MELPHALAN
. Waste code: U154
. Waste name: METHANOL (I) (OR) METHYL ALCOHOL (I)
. Waste code: U159
. Waste name: 2-BUTANONE (I,T) (OR) METHYL ETHYL KETONE (MEK) (I,T)
. Waste code: U165
. Waste name: NAPHTHALENE
. Waste code: U188
. Waste name: PHENOL
. Waste code: U200
. Waste name: RESERPINE (OR) YOHIMBAN-16-CARBOXYLIC ACID, 11,17-DIMETHOXY-18-[(3,4,5-TRIMETHOXYBENZOYL)OXY]-, METHYL ESTER, (3BETA, 16BETA, 17ALPHA, 18BETA, 20ALPHA)-
. Waste code: U205
. Waste name: SELENIUM SULFIDE (OR) SELENIUM SULFIDE SES2 (R,T)
. Waste code: U210
. Waste name: ETHENE, TETRACHLORO- (OR) TETRACHLOROETHYLENE

Map ID
Direction
Distance
Elevation

MAP FINDINGS

Site

Database(s)

EDR ID Number
EPA ID Number

WALMART NO 2568 (Continued)

1014387224

- . Waste code: U249
- . Waste name: ZINC PHOSPHIDE ZN3P2, WHEN PRESENT AT CONCENTRATIONS OF 10% OR LESS

- . Waste code: U279
- . Waste name: CARBARYL (OR) 1-NAPHTHALENOL, METHYLCARBAMATE

- . Waste code: U409
- . Waste name: CARBAMIC ACID, [1,2-PHENYLENEBIS (IMINOCARBONOTHIOYL)]BIS-, DIMETHYL ESTER (OR) THIOPHANATE-METHYL

Historical Generators:

Date form received by agency: 06/27/2011
Site name: WALMART NO 2568
Classification: Small Quantity Generator

- . Waste code: 122
- . Waste name: 122

- . Waste code: 135
- . Waste name: 135

- . Waste code: 141
- . Waste name: 141

- . Waste code: 181
- . Waste name: 181

- . Waste code: 212
- . Waste name: 212

- . Waste code: 213
- . Waste name: 213

- . Waste code: 214
- . Waste name: 214

- . Waste code: 221
- . Waste name: 221

- . Waste code: 223
- . Waste name: 223

- . Waste code: 232
- . Waste name: 232

- . Waste code: 281
- . Waste name: 281

- . Waste code: 291
- . Waste name: 291

- . Waste code: 311
- . Waste name: 311

- . Waste code: 331
- . Waste name: 331

Map ID
Direction
Distance
Elevation

MAP FINDINGS

Site

Database(s)

EDR ID Number
EPA ID Number

WALMART NO 2568 (Continued)

1014387224

- . Waste code: 343
- . Waste name: 343

- . Waste code: 352
- . Waste name: 352

- . Waste code: 561
- . Waste name: 561

- . Waste code: 791
- . Waste name: 791

- . Waste code: 792
- . Waste name: 792

- . Waste code: D001
- . Waste name: IGNITABLE WASTE

- . Waste code: D002
- . Waste name: CORROSIVE WASTE

- . Waste code: D003
- . Waste name: REACTIVE WASTE

- . Waste code: D004
- . Waste name: ARSENIC

- . Waste code: D005
- . Waste name: BARIUM

- . Waste code: D006
- . Waste name: CADMIUM

- . Waste code: D007
- . Waste name: CHROMIUM

- . Waste code: D008
- . Waste name: LEAD

- . Waste code: D009
- . Waste name: MERCURY

- . Waste code: D010
- . Waste name: SELENIUM

- . Waste code: D011
- . Waste name: SILVER

- . Waste code: D016
- . Waste name: 2,4-D (2,4-DICHLOROPHENOXYACETIC ACID)

- . Waste code: D018
- . Waste name: BENZENE

- . Waste code: D022
- . Waste name: CHLOROFORM

Map ID
Direction
Distance
Elevation

MAP FINDINGS

Site

Database(s)

EDR ID Number
EPA ID Number

WALMART NO 2568 (Continued)

1014387224

. Waste code: D024
. Waste name: M-CRESOL

. Waste code: D026
. Waste name: CRESOL

. Waste code: D027
. Waste name: 1,4-DICHLOROBENZENE

. Waste code: D035
. Waste name: METHYL ETHYL KETONE

. Waste code: D039
. Waste name: TETRACHLOROETHYLENE

. Waste code: P001
. Waste name: 2H-1-BENZOPYRAN-2-ONE, 4-HYDROXY-3-(3-OXO-1-PHENYLBUTYL)-, & SALTS, WHEN PRESENT AT CONCENTRATIONS GREATER THAN 0.3% (OR) WARFARIN, & SALTS, WHEN PRESENT AT CONCENTRATIONS GREATER THAN 0.3%

. Waste code: P075
. Waste name: NICOTINE, & SALTS (OR) PYRIDINE, 3-(1-METHYL-2-PYRROLIDINYL)-,(S)-, & SALTS

. Waste code: U002
. Waste name: 2-PROPANONE (I) (OR) ACETONE (I)

. Waste code: U034
. Waste name: ACETALDEHYDE, TRICHLORO- (OR) CHLORAL

. Waste code: U035
. Waste name: BENZENE BUTANOIC ACID, 4-[BIS(2-CHLOROETHYL)AMINO]- (OR) CHLORAMBUCIL

. Waste code: U058
. Waste name: 2H-1,3,2-OXAZAPHOSPHORIN-2-AMINE, N,N-BIS(2-CHLOROETHYL)TETRAHYDRO-, 2-OXIDE (OR) CYCLOPHOSPHAMIDE

. Waste code: U072
. Waste name: BENZENE, 1,4-DICHLORO- (OR) P-DICHLOROBENZENE

. Waste code: U080
. Waste name: METHANE, DICHLORO- (OR) METHYLENE CHLORIDE

. Waste code: U122
. Waste name: FORMALDEHYDE

. Waste code: U129
. Waste name: CYCLOHEXANE, 1,2,3,4,5,6-HEXACHLORO-, (1ALPHA, 2ALPHA, 3BETA, 4ALPHA, 5ALPHA, 6BETA)- (OR) LINDANE

. Waste code: U132
. Waste name: HEXACHLOROPHENE (OR) PHENOL, 2,2'-METHYLENEBIS[3,4,6-TRICHLORO-

. Waste code: U150
. Waste name: L-PHENYLALANINE, 4-[BIS(2-CHLOROETHYL)AMINO]- (OR) MELPHALAN

. Waste code: U154

Map ID
Direction
Distance
Elevation

MAP FINDINGS

Site

Database(s)

EDR ID Number
EPA ID Number

WALMART NO 2568 (Continued)

1014387224

- . Waste name: METHANOL (I) (OR) METHYL ALCOHOL (I)
- . Waste code: U159
- . Waste name: 2-BUTANONE (I,T) (OR) METHYL ETHYL KETONE (MEK) (I,T)
- . Waste code: U165
- . Waste name: NAPHTHALENE
- . Waste code: U182
- . Waste name: 1,3,5-TRIOXANE, 2,4,6-TRIMETHYL- (OR) PARALDEHYDE
- . Waste code: U188
- . Waste name: PHENOL
- . Waste code: U200
- . Waste name: RESERPINE (OR) YOHIMBAN-16-CARBOXYLIC ACID, 11,17-DIMETHOXY-18-[(3,4,5-TRIMETHOXYBENZOYL)OXY]-, METHYL ESTER, (3BETA, 16BETA, 17ALPHA, 18BETA, 20ALPHA)-
- . Waste code: U205
- . Waste name: SELENIUM SULFIDE (OR) SELENIUM SULFIDE SES2 (R,T)
- . Waste code: U248
- . Waste name: 2H-1-BENZOPYRAN-2-ONE, 4-HYDROXY-3-(3-OXO-1-PHENYL-BUTYL)-, & SALTS, WHEN PRESENT AT CONCENTRATIONS OF 0.3% OR LESS (OR) WARFARIN, & SALTS, WHEN PRESENT AT CONCENTRATIONS OF 0.3% OR LESS
- . Waste code: U249
- . Waste name: ZINC PHOSPHIDE ZN3P2, WHEN PRESENT AT CONCENTRATIONS OF 10% OR LESS
- . Waste code: U279
- . Waste name: CARBARYL (OR) 1-NAPHTHALENOL, METHYLCARBAMATE
- . Waste code: U409
- . Waste name: CARBAMIC ACID, [1,2-PHENYLENEBIS (IMINOCARBONOTHIOYL)]BIS-, DIMETHYL ESTER (OR) THIOPHANATE-METHYL
- . Waste code: U411
- . Waste name: PHENOL, 2-(1-METHYLETHOXY)-, METHYLCARBAMATE (OR) PROPOXUR

Date form received by agency: 04/08/2010
Site name: WALMART NO 2568
Classification: Small Quantity Generator

- . Waste code: 122
- . Waste name: 122
- . Waste code: 141
- . Waste name: 141
- . Waste code: 181
- . Waste name: 181
- . Waste code: 214
- . Waste name: 214
- . Waste code: 232

Map ID
Direction
Distance
Elevation

MAP FINDINGS

Site

Database(s)

EDR ID Number
EPA ID Number

WALMART NO 2568 (Continued)

1014387224

- . Waste name: 232
- . Waste code: 311
- . Waste name: 311
- . Waste code: 331
- . Waste name: 331
- . Waste code: 352
- . Waste name: 352
- . Waste code: 551
- . Waste name: 551
- . Waste code: 791
- . Waste name: 791
- . Waste code: D001
- . Waste name: IGNITABLE WASTE
- . Waste code: D002
- . Waste name: CORROSIVE WASTE
- . Waste code: D003
- . Waste name: REACTIVE WASTE
- . Waste code: D004
- . Waste name: ARSENIC
- . Waste code: D005
- . Waste name: BARIUM
- . Waste code: D006
- . Waste name: CADMIUM
- . Waste code: D007
- . Waste name: CHROMIUM
- . Waste code: D008
- . Waste name: LEAD
- . Waste code: D009
- . Waste name: MERCURY
- . Waste code: D010
- . Waste name: SELENIUM
- . Waste code: D011
- . Waste name: SILVER
- . Waste code: D016
- . Waste name: 2,4-D (2,4-DICHLOROPHENOXYACETIC ACID)
- . Waste code: D018
- . Waste name: BENZENE
- . Waste code: D022

Map ID
Direction
Distance
Elevation

MAP FINDINGS

Site

Database(s)

EDR ID Number
EPA ID Number

WALMART NO 2568 (Continued)

1014387224

. Waste name: CHLOROFORM

. Waste code: D026
. Waste name: CRESOL

. Waste code: D027
. Waste name: 1,4-DICHLOROBENZENE

. Waste code: D035
. Waste name: METHYL ETHYL KETONE

. Waste code: D039
. Waste name: TETRACHLOROETHYLENE

. Waste code: P001
. Waste name: 2H-1-BENZOPYRAN-2-ONE, 4-HYDROXY-3-(3-OXO-1-PHENYLBUTYL)-, & SALTS, WHEN PRESENT AT CONCENTRATIONS GREATER THAN 0.3% (OR) WARFARIN, & SALTS, WHEN PRESENT AT CONCENTRATIONS GREATER THAN 0.3%

. Waste code: P046
. Waste name: ALPHA,ALPHA-DIMETHYLPHENETHYLAMINE (OR) BENZENEETHANAMINE, ALPHA, ALPHA-DIMETHYL-

. Waste code: P075
. Waste name: NICOTINE, & SALTS (OR) PYRIDINE, 3-(1-METHYL-2-PYRROLIDINYL)-,(S)-, & SALTS

. Waste code: U002
. Waste name: 2-PROPANONE (I) (OR) ACETONE (I)

. Waste code: U034
. Waste name: ACETALDEHYDE, TRICHLORO- (OR) CHLORAL

. Waste code: U072
. Waste name: BENZENE, 1,4-DICHLORO- (OR) P-DICHLOROBENZENE

. Waste code: U080
. Waste name: METHANE, DICHLORO- (OR) METHYLENE CHLORIDE

. Waste code: U154
. Waste name: METHANOL (I) (OR) METHYL ALCOHOL (I)

. Waste code: U159
. Waste name: 2-BUTANONE (I,T) (OR) METHYL ETHYL KETONE (MEK) (I,T)

. Waste code: U165
. Waste name: NAPHTHALENE

. Waste code: U182
. Waste name: 1,3,5-TRIOXANE, 2,4,6-TRIMETHYL- (OR) PARALDEHYDE

. Waste code: U188
. Waste name: PHENOL

. Waste code: U249
. Waste name: ZINC PHOSPHIDE ZN3P2, WHEN PRESENT AT CONCENTRATIONS OF 10% OR LESS

Map ID
Direction
Distance
Elevation

MAP FINDINGS

Site

Database(s)

EDR ID Number
EPA ID Number

WALMART NO 2568 (Continued)

1014387224

- . Waste code: U279
- . Waste name: CARBARYL (OR) 1-NAPHTHALENOL, METHYLCARBAMATE

- . Waste code: U409
- . Waste name: CARBAMIC ACID, [1,2-PHENYLENEBIS (IMINOCARBONOTHIOYL)]BIS-, DIMETHYL ESTER (OR) THIOPHANATE-METHYL

- . Waste code: U411
- . Waste name: PHENOL, 2-(1-METHYLETHOXY)-, METHYLCARBAMATE (OR) PROPOXUR

Violation Status: No violations found

HAZNET:

envid: 1014387224
Year: 2013
GEPaid: CAR000207035
Contact: JUSTIN WILSON
Telephone: 4792043517
Mailing Name: Not reported
Mailing Address: PO BOX 8041
Mailing City,St,Zip: BENTONVILLE, AR 727128041
Gen County: Los Angeles
TSD EPA ID: INR000110197
TSD County: Not reported
Waste Category: Not reported
Disposal Method: Storage, Bulking, And/Or Transfer Off Site--No Treatment/Reovery (H010-H129) Or (H131-H135)
Tons: 0.051
Facility County: Not reported

envid: 1014387224
Year: 2013
GEPaid: CAR000207035
Contact: JUSTIN WILSON
Telephone: 4792043517
Mailing Name: Not reported
Mailing Address: PO BOX 8041
Mailing City,St,Zip: BENTONVILLE, AR 727128041
Gen County: Los Angeles
TSD EPA ID: CAD008302903
TSD County: Los Angeles
Waste Category: Not reported
Disposal Method: Storage, Bulking, And/Or Transfer Off Site--No Treatment/Reovery (H010-H129) Or (H131-H135)
Tons: 0.1115
Facility County: Not reported

envid: 1014387224
Year: 2013
GEPaid: CAR000207035
Contact: JUSTIN WILSON
Telephone: 4792043517
Mailing Name: Not reported
Mailing Address: PO BOX 8041
Mailing City,St,Zip: BENTONVILLE, AR 727128041
Gen County: Los Angeles
TSD EPA ID: CAD008302903
TSD County: Los Angeles

Map ID
Direction
Distance
Elevation

MAP FINDINGS

Site

Database(s)

EDR ID Number
EPA ID Number

WALMART NO 2568 (Continued)

1014387224

Waste Category: Not reported
Disposal Method: Storage, Bulking, And/Or Transfer Off Site--No Treatment/Reovery (H010-H129) Or (H131-H135)
Tons: 0.375
Facility County: Not reported

envid: 1014387224
Year: 2013
GEPaid: CAR000207035
Contact: JUSTIN WILSON
Telephone: 4792043517
Mailing Name: Not reported
Mailing Address: PO BOX 8041
Mailing City,St,Zip: BENTONVILLE, AR 727128041
Gen County: Los Angeles
TSD EPA ID: CAD008302903
TSD County: Los Angeles
Waste Category: Not reported
Disposal Method: Storage, Bulking, And/Or Transfer Off Site--No Treatment/Reovery (H010-H129) Or (H131-H135)
Tons: 0.421
Facility County: Not reported

envid: 1014387224
Year: 2013
GEPaid: CAR000207035
Contact: JUSTIN WILSON
Telephone: 4792043517
Mailing Name: Not reported
Mailing Address: PO BOX 8041
Mailing City,St,Zip: BENTONVILLE, AR 727128041
Gen County: Los Angeles
TSD EPA ID: CAD008302903
TSD County: Los Angeles
Waste Category: Not reported
Disposal Method: Storage, Bulking, And/Or Transfer Off Site--No Treatment/Reovery (H010-H129) Or (H131-H135)
Tons: 0.0005
Facility County: Not reported

[Click this hyperlink](#) while viewing on your computer to access 43 additional CA_HAZNET: record(s) in the EDR Site Report.

G44
NNE
1/8-1/4
0.202 mi.
1066 ft.

WAL-MART #2568
8333 VAN NUYS BOULEVARD
PANORAMA CITY, CA 91402
Site 3 of 4 in cluster G

RCRA-LQG 1012175629
CAL000146345

Relative:
Higher

RCRA-LQG:
Date form received by agency:02/25/2008
Facility name: WAL-MART #2568
Facility address: 8333 VAN NUYS BOULEVARD
PANORAMA CITY, CA 91402
EPA ID: CAL000146345
Mailing address: 1300 SE 8TH STREET
MAIL STOP 0605
BENTONVILLE, AR 727160605

Actual:
810 ft.

Map ID
Direction
Distance
Elevation

MAP FINDINGS

Site

Database(s)

EDR ID Number
EPA ID Number

WAL-MART #2568 (Continued)

1012175629

Contact: RICH DAILEY
Contact address: Not reported
Not reported
Contact country: US
Contact telephone: (479) 204-9914
Contact email: RICH.DAILEY@WAL-MART.COM
EPA Region: 09
Classification: Large Quantity Generator
Description: Handler: generates 1,000 kg or more of hazardous waste during any calendar month; or generates more than 1 kg of acutely hazardous waste during any calendar month; or generates more than 100 kg of any residue or contaminated soil, waste or other debris resulting from the cleanup of a spill, into or on any land or water, of acutely hazardous waste during any calendar month; or generates 1 kg or less of acutely hazardous waste during any calendar month, and accumulates more than 1 kg of acutely hazardous waste at any time; or generates 100 kg or less of any residue or contaminated soil, waste or other debris resulting from the cleanup of a spill, into or on any land or water, of acutely hazardous waste during any calendar month, and accumulates more than 100 kg of that material at any time

Owner/Operator Summary:

Owner/operator name: WAL-MART STORES, INC.
Owner/operator address: Not reported
Not reported
Owner/operator country: US
Owner/operator telephone: Not reported
Legal status: Private
Owner/Operator Type: Operator
Owner/Op start date: 05/20/1998
Owner/Op end date: Not reported

Owner/operator name: WAL-MART STORES, INC.
Owner/operator address: 1300 SE 8TH STREET
BENTONVILLE, AR 72716
Owner/operator country: US
Owner/operator telephone: Not reported
Legal status: Private
Owner/Operator Type: Owner
Owner/Op start date: 05/20/1998
Owner/Op end date: Not reported

Handler Activities Summary:

U.S. importer of hazardous waste: No
Mixed waste (haz. and radioactive): No
Recycler of hazardous waste: No
Transporter of hazardous waste: No
Treater, storer or disposer of HW: No
Underground injection activity: No
On-site burner exemption: No
Furnace exemption: No
Used oil fuel burner: No
Used oil processor: No
Used oil refiner: No
Used oil fuel marketer to burner: No
Used oil Specification marketer: No

Map ID
Direction
Distance
Elevation

MAP FINDINGS

Site

Database(s)

EDR ID Number
EPA ID Number

WAL-MART #2568 (Continued)

1012175629

Used oil transfer facility: No
Used oil transporter: No

. Waste code: D001
. Waste name: IGNITABLE WASTE

. Waste code: D002
. Waste name: CORROSIVE WASTE

. Waste code: D005
. Waste name: BARIUM

. Waste code: D007
. Waste name: CHROMIUM

. Waste code: D008
. Waste name: LEAD

. Waste code: D011
. Waste name: SILVER

. Waste code: D016
. Waste name: 2,4-D (2,4-DICHLOROPHENOXYACETIC ACID)

. Waste code: D018
. Waste name: BENZENE

. Waste code: D035
. Waste name: METHYL ETHYL KETONE

Violation Status: No violations found

H45
SSE
1/8-1/4
0.209 mi.
1102 ft.

7963 VAN NUYS BLVD
PANORAMA CITY, CA 91402
Site 1 of 2 in cluster H

EDR US Hist Auto Stat 1015635692
N/A

Relative:
Lower
Actual:
790 ft.

EDR Historical Auto Stations:
Name: AA AUTOBODY KIT
Year: 2003
Address: 7963 VAN NUYS BLVD

I46
NNW
1/8-1/4
0.213 mi.
1127 ft.

8437 TOBIAS AVE
PANORAMA CITY, CA 91402
Site 1 of 3 in cluster I

EDR US Hist Cleaners 1015100786
N/A

Relative:
Higher
Actual:
810 ft.

EDR Historical Cleaners:
Name: ARMANDOS CLEANING SERVICE
Year: 2004
Address: 8437 TOBIAS AVE

Map ID
Direction
Distance
Elevation

MAP FINDINGS

Site

Database(s)

EDR ID Number
EPA ID Number

J47
NE
1/8-1/4
0.213 mi.
1127 ft.

LA PANORAMA CITY LIBRARY
14345 ROSCOE BLVD
PANORAMA CITY, CA 91402

RCRA-SQG **1000345148**
FINDS **CAD981990542**
CA HAZNET

Site 1 of 2 in cluster J

Relative:
Higher

RCRA-SQG:

Date form received by agency: 03/25/1987

Facility name: LA PANORAMA CITY LIBRARY

Facility address: 14345 ROSCOE BLVD
PANORAMA CITY, CA 91402

EPA ID: CAD981990542

Mailing address: 200 N MAIN RM EIGHTH HUNDRED C
LOS ANGELES, CA 90012

Contact: ENVIRONMENTAL MANAGER

Contact address: 14345 ROSCOE BLVD
PANORAMA CITY, CA 91402

Contact country: US

Contact telephone: (213) 485-7527

Contact email: Not reported

EPA Region: 09

Classification: Small Small Quantity Generator

Description: Handler: generates more than 100 and less than 1000 kg of hazardous waste during any calendar month and accumulates less than 6000 kg of hazardous waste at any time; or generates 100 kg or less of hazardous waste during any calendar month, and accumulates more than 1000 kg of hazardous waste at any time

Owner/Operator Summary:

Owner/operator name: NOT REQUIRED

Owner/operator address: NOT REQUIRED

Owner/operator country: NOT REQUIRED, ME 99999

Owner/operator telephone: Not reported

Owner/operator country: (415) 555-1212

Legal status: Private

Owner/Operator Type: Operator

Owner/Op start date: Not reported

Owner/Op end date: Not reported

Owner/operator name: CITY OF LA

Owner/operator address: NOT REQUIRED

Owner/operator country: NOT REQUIRED, ME 99999

Owner/operator telephone: Not reported

Owner/operator country: (415) 555-1212

Legal status: Private

Owner/Operator Type: Owner

Owner/Op start date: Not reported

Owner/Op end date: Not reported

Handler Activities Summary:

U.S. importer of hazardous waste: No

Mixed waste (haz. and radioactive): No

Recycler of hazardous waste: No

Transporter of hazardous waste: No

Treater, storer or disposer of HW: No

Underground injection activity: No

On-site burner exemption: No

Furnace exemption: No

Map ID
Direction
Distance
Elevation

MAP FINDINGS

Site

Database(s)

EDR ID Number
EPA ID Number

LA PANORAMA CITY LIBRARY (Continued)

1000345148

Used oil fuel burner: No
Used oil processor: No
User oil refiner: No
Used oil fuel marketer to burner: No
Used oil Specification marketer: No
Used oil transfer facility: No
Used oil transporter: No

Violation Status: No violations found

FINDS:

Registry ID: 110002768461

Environmental Interest/Information System

RCRAInfo is a national information system that supports the Resource Conservation and Recovery Act (RCRA) program through the tracking of events and activities related to facilities that generate, transport, and treat, store, or dispose of hazardous waste. RCRAInfo allows RCRA program staff to track the notification, permit, compliance, and corrective action activities required under RCRA.

HAZNET:

envid: 1000345148
Year: 1997
GEPaid: CAD981990542
Contact: CITY OF LOS ANGELES
Telephone: 0000000000
Mailing Name: Not reported
Mailing Address: 433 S. SPRING ST. 10TH FLOOR
Mailing City,St,Zip: LOS ANGELES, CA 900130000
Gen County: Not reported
TSD EPA ID: IRC957100891
TSD County: Not reported
Waste Category: Asbestos containing waste
Disposal Method: Disposal, Land Fill
Tons: .5250
Facility County: Los Angeles

H48
SSE
1/8-1/4
0.217 mi.
1148 ft.

7957 VAN NUYS BLVD
PANORAMA CITY, CA 91402
Site 2 of 2 in cluster H

EDR US Hist Auto Stat 1015635596
N/A

Relative:
Lower

EDR Historical Auto Stations:

Name: LUIS SANSUSTE AUTO REPAIR
Year: 1999
Address: 7957 VAN NUYS BLVD

Actual:
789 ft.

Name: LAS AUTO RADIO & COLLISION
Year: 2002
Address: 7957 VAN NUYS BLVD

Name: L & S AUTO INC
Year: 2004
Address: 7957 VAN NUYS BLVD

Map ID
Direction
Distance
Elevation

MAP FINDINGS

Site

Database(s)

EDR ID Number
EPA ID Number

(Continued)

1015635596

Name: A 1 AUTO BODY
Year: 2006
Address: 7957 VAN NUYS BLVD

Name: A1 AUTO BODY INC
Year: 2007
Address: 7957 VAN NUYS BLVD

Name: A 1 AUTO BODY
Year: 2008
Address: 7957 VAN NUYS BLVD

Name: A1 AUTO BODY
Year: 2009
Address: 7957 VAN NUYS BLVD

Name: A1 AUTO BODY
Year: 2010
Address: 7957 VAN NUYS BLVD

Name: A1 AUTO BODY
Year: 2011
Address: 7957 VAN NUYS BLVD

Name: A1 AUTO BODY
Year: 2012
Address: 7957 VAN NUYS BLVD

49
SW
1/8-1/4
0.221 mi.
1167 ft.

8020 CEDROS AVE
PANORAMA CITY, CA 91402

EDR US Hist Auto Stat 1015639817
N/A

Relative:
Lower
Actual:
792 ft.

EDR Historical Auto Stations:
Name: KEYES COLLISION
Year: 2007
Address: 8020 CEDROS AVE

150
NNW
1/8-1/4
0.221 mi.
1169 ft.

PANORAMA CITY
14665 ROSCOE BLVD
PANORAMA CITY, CA 91402

CA HIST UST U001568112
N/A

Relative:
Higher
Actual:
810 ft.

Site 2 of 3 in cluster I

HIST UST:
Region: STATE
Facility ID: 00000007986
Facility Type: Other
Other Type: RETAIL DEPT. STORE
Contact Name: MATT POTURICH
Telephone: 2138948211
Owner Name: MONTGOMERY WARD
Owner Address: 3(E MONTGOMERY WARD PLAZA
Owner City,St,Zip: CHICAGO, IL 60671
Total Tanks: 0007

Map ID
Direction
Distance
Elevation

MAP FINDINGS

Site

Database(s)

EDR ID Number
EPA ID Number

PANORAMA CITY (Continued)

U001568112

Tank Num:	001
Container Num:	1509
Year Installed:	1961
Tank Capacity:	00000000
Tank Used for:	WASTE
Type of Fuel:	WASTE OIL
Container Construction Thickness:	Not reported
Leak Detection:	Visual
Tank Num:	002
Container Num:	3-1509P
Year Installed:	1962
Tank Capacity:	00010000
Tank Used for:	PRODUCT
Type of Fuel:	PREMIUM
Container Construction Thickness:	Not reported
Leak Detection:	Visual, Stock Inventor
Tank Num:	003
Container Num:	2-1509UL
Year Installed:	1962
Tank Capacity:	00010000
Tank Used for:	PRODUCT
Type of Fuel:	UNLEADED
Container Construction Thickness:	Not reported
Leak Detection:	Visual, Stock Inventor
Tank Num:	004
Container Num:	1-1509R
Year Installed:	1962
Tank Capacity:	00010000
Tank Used for:	PRODUCT
Type of Fuel:	REGULAR
Container Construction Thickness:	Not reported
Leak Detection:	Visual, Stock Inventor
Tank Num:	005
Container Num:	2-1509UL
Year Installed:	1962
Tank Capacity:	00010000
Tank Used for:	PRODUCT
Type of Fuel:	UNLEADED
Container Construction Thickness:	Not reported
Leak Detection:	Visual, Stock Inventor
Tank Num:	006
Container Num:	1-1509R
Year Installed:	1962
Tank Capacity:	00010000
Tank Used for:	PRODUCT
Type of Fuel:	REGULAR
Container Construction Thickness:	Not reported
Leak Detection:	Visual, Stock Inventor
Tank Num:	007
Container Num:	3-1509P
Year Installed:	1962

Map ID
Direction
Distance
Elevation

MAP FINDINGS

Site

Database(s)

EDR ID Number
EPA ID Number

PANORAMA CITY (Continued)

U001568112

Tank Capacity: 00010000
Tank Used for: PRODUCT
Type of Fuel: PREMIUM
Container Construction Thickness: Not reported
Leak Detection: Visual, Stock Inventor

**I51
NNW
1/8-1/4
0.221 mi.
1169 ft.**

**AUTOMOTIVE CENTER-1509
14665 ROSCOE BLVD.
SAME, CA 91402**

CA HIST UST

**U001568100
N/A**

Site 3 of 3 in cluster I

**Relative:
Higher**

HIST UST:

Region: STATE
Facility ID: 00000063279
Facility Type: Gas Station
Other Type: Not reported
Contact Name: MATT POTURICH
Telephone: 8188948211
Owner Name: MONTGOMERY WARD
Owner Address: 14665 ROSCOE BLVD.
Owner City,St,Zip: PANORAMA CITY, CA 91402
Total Tanks: 0005

**Actual:
810 ft.**

Tank Num: 001
Container Num: #1
Year Installed: Not reported
Tank Capacity: 00008000
Tank Used for: PRODUCT
Type of Fuel: REGULAR
Container Construction Thickness: Not reported
Leak Detection: 10

Tank Num: 002
Container Num: #2
Year Installed: Not reported
Tank Capacity: 00008000
Tank Used for: PRODUCT
Type of Fuel: UNLEADED
Container Construction Thickness: Not reported
Leak Detection: 10

Tank Num: 003
Container Num: #3
Year Installed: Not reported
Tank Capacity: 00008000
Tank Used for: PRODUCT
Type of Fuel: PREMIUM
Container Construction Thickness: Not reported
Leak Detection: 10

Tank Num: 004
Container Num: #4
Year Installed: Not reported
Tank Capacity: 00000000
Tank Used for: WASTE
Type of Fuel: WASTE OIL
Container Construction Thickness: Not reported

Map ID
Direction
Distance
Elevation

MAP FINDINGS

Site

Database(s)

EDR ID Number
EPA ID Number

AUTOMOTIVE CENTER-1509 (Continued)

U001568100

Leak Detection: None
Tank Num: 005
Container Num: #5
Year Installed: Not reported
Tank Capacity: 00000000
Tank Used for: WASTE
Type of Fuel: WASTE OIL
Container Construction Thickness: Not reported
Leak Detection: None

J52
ENE
1/8-1/4
0.234 mi.
1238 ft.

14327 ROSCOE BLVD
PANORAMA CITY, CA 91402

EDR US Hist Auto Stat 1015227657
N/A

Site 2 of 2 in cluster J

Relative:
Higher

EDR Historical Auto Stations:
Name: AUTO SURGEON
Year: 2002
Address: 14327 ROSCOE BLVD

Actual:
806 ft.

G53
NNE
1/8-1/4
0.243 mi.
1281 ft.

CASH 2 U RECYCLING
8350 VAN NUYS BLVD
VAN NUYS, CA 91401

CA SWRCY S112283648
N/A

Site 4 of 4 in cluster G

Relative:
Higher

SWRCY:
Reg Id: 171501
Cert Id: RC171501.001
Mailing Address: 26226 Veva Way
Mailing City: Calabasas
Mailing State: CA
Mailing Zip Code: 91302
Website: Not reported
Email: Not reported
Phone Number: (818) 357-7110
Grand Father: N
Rural: N
Operation Begin Date: 10/15/2012
Aluminium: Y
Glass: Y
Plastic: Y
Bimetal: Y
Agency: N/A
Monday Hours Of Operation: 8:00 am - 5:00 pm
Tuesday Hours Of Operation: 8:00 am - 5:00 pm
Wednesday Hours Of Operation: 8:00 am - 5:00 pm
Thursday Hours Of Operation: 8:00 am - 5:00 pm
Friday Hours Of Operation: 8:00 am - 5:00 pm
Saturday Hours Of Operation: 8:00 am - 5:00 pm
Sunday Hours Of Operation: 8:00 am - 4:00 pm
Organization ID: 18779
Organization Name: Matig Corporation

Actual:
812 ft.

MAP FINDINGS

Map ID
 Direction
 Distance
 Elevation

Site

Database(s)

EDR ID Number
 EPA ID Number

54
East
1/8-1/4
0.247 mi.
1304 ft.

8106 LULLABY LN
PANORAMA CITY, CA 91402

EDR US Hist Auto Stat **1015643627**
 N/A

Relative:
Lower

Actual:
795 ft.

EDR Historical Auto Stations:
 Name: URISTA AUTO SERVICES
 Year: 2001
 Address: 8106 LULLABY LN

K55
SSE
1/4-1/2
0.353 mi.
1866 ft.

GENERAL MOTORS CORPORATION
8000 VAN NUYS BLVD
PANORAMA CITY, CA 91402

Site 1 of 3 in cluster K

CA LUST **S106843348**
LA Co. Site Mitigation **N/A**

Relative:
Lower

Actual:
784 ft.

LUST:
 Region: STATE
 Global Id: T0603702415
 Latitude: 34.213018
 Longitude: -118.44791
 Case Type: Not reported
 Status: Completed - Case Closed
 Status Date: 12/12/1988
 Lead Agency: Not reported
 Case Worker: YR
 Local Agency: Not reported
 RB Case Number: 914020189
 LOC Case Number: Not reported
 File Location: Not reported
 Potential Media Affect: Soil
 Potential Contaminants of Concern: Aviation
 Site History: Not reported

[Click here to access the California GeoTracker records for this facility:](#)

Contact:
 Global Id: T0603702415
 Contact Type: Regional Board Caseworker
 Contact Name: YUE RONG
 Organization Name: LOS ANGELES RWQCB (REGION 4)
 Address: 320 W. 4TH ST., SUITE 200
 City: Los Angeles
 Email: yrong@waterboards.ca.gov
 Phone Number: Not reported

Global Id: T0603702415
 Contact Type: Local Agency Caseworker
 Contact Name: ELOY LUNA
 Organization Name: LOS ANGELES, CITY OF
 Address: 200 North Main Street, Suite 1780
 City: LOS ANGELES
 Email: eloy.luna@lacity.org
 Phone Number: Not reported

Status History:
 Global Id: T0603702415
 Status: Completed - Case Closed
 Status Date: 12/12/1988

Map ID
Direction
Distance
Elevation

MAP FINDINGS

Site

Database(s)

EDR ID Number
EPA ID Number

GENERAL MOTORS CORPORATION (Continued)

S106843348

Global Id: T0603702415
Status: Open - Case Begin Date
Status Date: 12/12/1983

Regulatory Activities:

Global Id: T0603702415
Action Type: Other
Date: 12/12/1983
Action: Leak Reported

LA Co. Site Mitigation:

Facility ID: Not reported
Site ID: SD0010084
Jurisdiction: County
Case ID: RO0000310
Abated: Yes
Assigned To: JN
Entered Date: 05/11/2004

K56
SSE
1/4-1/2
0.353 mi.
1866 ft.

GMC CPC GROUP VAN NUYS PLANT
8000 VAN NUYS BLVD
VAN NUYS, CA 91409
Site 2 of 3 in cluster K

RCRA-TSDF 1000433566
CERC-NFRAP CAD000051458
CORRACTS
RCRA-SQG
ICIS
FINDS

Relative:
Lower

RCRA-TSDF:

Actual:
784 ft.

Date form received by agency: 09/01/1996
Facility name: GMC CPC GROUP VAN NUYS PLANT
Facility address: 8000 VAN NUYS BLVD
VAN NUYS, CA 914092310
EPA ID: CAD000051458
Contact: Not reported
Contact address: Not reported
Not reported
Contact country: US
Contact telephone: Not reported
Contact email: Not reported
EPA Region: 09
Land type: Private
Classification: TSDF
Description: Handler is engaged in the treatment, storage or disposal of hazardous waste

Owner/Operator Summary:

Owner/operator name: GMC GM ASSEMBLY DIVISION VAN NUYS PLANT
Owner/operator address: 8000 VAN NUYS BLVD
VAN NUYS, CA 91409
Owner/operator country: Not reported
Owner/operator telephone: (213) 997-5091
Legal status: Private
Owner/Operator Type: Owner
Owner/Op start date: Not reported
Owner/Op end date: Not reported

Map ID
Direction
Distance
Elevation

MAP FINDINGS

Site

Database(s)

EDR ID Number
EPA ID Number

GMC CPC GROUP VAN NUYS PLANT (Continued)

1000433566

Owner/operator name: GMC CPC GROUP VAN NUYS PLANT
Owner/operator address: 8000 VAN NUYS BLVD
VAN NUYS, CA 91409
Owner/operator country: Not reported
Owner/operator telephone: (818) 997-5096
Legal status: Private
Owner/Operator Type: Operator
Owner/Op start date: Not reported
Owner/Op end date: Not reported

Owner/operator name: GMC GM ASSEMBLY DIVISION VAN NUYS PLANT
Owner/operator address: 8000 VAN NUYS BLVD
VAN NUYS, CA 91409
Owner/operator country: Not reported
Owner/operator telephone: (213) 997-5091
Legal status: Private
Owner/Operator Type: Operator
Owner/Op start date: Not reported
Owner/Op end date: Not reported

Owner/operator name: GENERAL MOTORS CORP
Owner/operator address: 3044 W GRAND BLVD
DETROIT, MI 48202
Owner/operator country: Not reported
Owner/operator telephone: (313) 947-1852
Legal status: Private
Owner/Operator Type: Owner
Owner/Op start date: Not reported
Owner/Op end date: Not reported

Handler Activities Summary:

U.S. importer of hazardous waste: No
Mixed waste (haz. and radioactive): No
Recycler of hazardous waste: No
Transporter of hazardous waste: No
Treater, storer or disposer of HW: No
Underground injection activity: No
On-site burner exemption: No
Furnace exemption: No
Used oil fuel burner: No
Used oil processor: No
User oil refiner: No
Used oil fuel marketer to burner: No
Used oil Specification marketer: No
Used oil transfer facility: No
Used oil transporter: No

Historical Generators:

Date form received by agency: 09/01/1996
Site name: GMC CPC GROUP VAN NUYS PLANT
Classification: Small Quantity Generator

Date form received by agency: 02/28/1996
Site name: GENERAL MOTORS CORP. VAN NUYS PLANT
Classification: Large Quantity Generator

Map ID
Direction
Distance
Elevation

MAP FINDINGS

Site

Database(s)

EDR ID Number
EPA ID Number

GMC CPC GROUP VAN NUYS PLANT (Continued)

1000433566

Date form received by agency: 03/17/1994
Site name: GMC,NAO, VAN NUYS PLANT
Classification: Large Quantity Generator

Date form received by agency: 02/13/1992
Site name: GENERAL MOTORS VAN NUYS ASSEMB
Classification: Large Quantity Generator

Date form received by agency: 04/16/1990
Site name: GENERAL MOTOTS CORP/C-P-C GROUP VAN NUYS
Classification: Large Quantity Generator

Date form received by agency: 08/18/1980
Site name: GMC CPC GROUP VAN NUYS PLANT
Classification: Large Quantity Generator

Corrective Action Summary:

Event date: 06/28/1990
Event: CA029ST

Event date: 06/28/1990
Event: CA049PA

Event date: 06/28/1990
Event: CA Prioritization, Facility or area was assigned a low corrective action priority.

Event date: 06/28/1990
Event: CA074LO

Event date: Not reported
Event: CA03191

Facility Has Received Notices of Violations:

Regulation violated: Not reported
Area of violation: Generators - Pre-transport
Date violation determined: 01/06/1994
Date achieved compliance: 01/27/1994
Violation lead agency: State
Enforcement action: INITIAL 3008(A) COMPLIANCE
Enforcement action date: 01/06/1994
Enf. disposition status: Not reported
Enf. disp. status date: Not reported
Enforcement lead agency: State
Proposed penalty amount: 300
Final penalty amount: 300
Paid penalty amount: 300

Regulation violated: Not reported
Area of violation: Generators - Records/Reporting
Date violation determined: 01/06/1994
Date achieved compliance: 01/27/1994
Violation lead agency: State
Enforcement action: INITIAL 3008(A) COMPLIANCE
Enforcement action date: 01/06/1994
Enf. disposition status: Not reported

Map ID
Direction
Distance
Elevation

MAP FINDINGS

Site

Database(s)

EDR ID Number
EPA ID Number

GMC CPC GROUP VAN NUYS PLANT (Continued)

1000433566

Enf. disp. status date: Not reported
Enforcement lead agency: State
Proposed penalty amount: 300
Final penalty amount: 300
Paid penalty amount: 300

Regulation violated: Not reported
Area of violation: TSD - Manifest/Records/Reporting
Date violation determined: 04/17/1990
Date achieved compliance: 01/13/1994
Violation lead agency: State
Enforcement action: FINAL 3008(A) COMPLIANCE ORDER
Enforcement action date: 12/11/1990
Enf. disposition status: Not reported
Enf. disp. status date: Not reported
Enforcement lead agency: State
Proposed penalty amount: Not reported
Final penalty amount: 38000
Paid penalty amount: 38000

Regulation violated: Not reported
Area of violation: TSD - Manifest/Records/Reporting
Date violation determined: 04/17/1990
Date achieved compliance: 01/13/1994
Violation lead agency: State
Enforcement action: WRITTEN INFORMAL
Enforcement action date: 05/31/1990
Enf. disposition status: Not reported
Enf. disp. status date: Not reported
Enforcement lead agency: State
Proposed penalty amount: Not reported
Final penalty amount: Not reported
Paid penalty amount: Not reported

Regulation violated: Not reported
Area of violation: TSD - General
Date violation determined: 04/17/1990
Date achieved compliance: 01/13/1994
Violation lead agency: State
Enforcement action: WRITTEN INFORMAL
Enforcement action date: 05/31/1990
Enf. disposition status: Not reported
Enf. disp. status date: Not reported
Enforcement lead agency: State
Proposed penalty amount: Not reported
Final penalty amount: Not reported
Paid penalty amount: Not reported

Regulation violated: Not reported
Area of violation: TSD - General
Date violation determined: 04/17/1990
Date achieved compliance: 01/13/1994
Violation lead agency: State
Enforcement action: FINAL 3008(A) COMPLIANCE ORDER
Enforcement action date: 12/11/1990
Enf. disposition status: Not reported
Enf. disp. status date: Not reported

Map ID
Direction
Distance
Elevation

MAP FINDINGS

Site

Database(s)

EDR ID Number
EPA ID Number

GMC CPC GROUP VAN NUYS PLANT (Continued)

1000433566

Enforcement lead agency: State
Proposed penalty amount: Not reported
Final penalty amount: 38000
Paid penalty amount: 38000

Regulation violated: Not reported
Area of violation: TSD - General
Date violation determined: 12/17/1987
Date achieved compliance: 04/26/1988
Violation lead agency: State
Enforcement action: WRITTEN INFORMAL
Enforcement action date: 02/01/1988
Enf. disposition status: Not reported
Enf. disp. status date: Not reported
Enforcement lead agency: State
Proposed penalty amount: Not reported
Final penalty amount: Not reported
Paid penalty amount: Not reported

Regulation violated: Not reported
Area of violation: TSD - Financial Requirements
Date violation determined: 12/17/1987
Date achieved compliance: 01/06/1994
Violation lead agency: State
Enforcement action: WRITTEN INFORMAL
Enforcement action date: 07/01/1988
Enf. disposition status: Not reported
Enf. disp. status date: Not reported
Enforcement lead agency: State
Proposed penalty amount: Not reported
Final penalty amount: Not reported
Paid penalty amount: Not reported

Evaluation Action Summary:
Evaluation date: 01/06/1994
Evaluation: COMPLIANCE EVALUATION INSPECTION ON-SITE
Area of violation: Generators - Records/Reporting
Date achieved compliance: 01/27/1994
Evaluation lead agency: State

Evaluation date: 01/06/1994
Evaluation: COMPLIANCE EVALUATION INSPECTION ON-SITE
Area of violation: Generators - Pre-transport
Date achieved compliance: 01/27/1994
Evaluation lead agency: State

Evaluation date: 07/02/1992
Evaluation: FINANCIAL RECORD REVIEW
Area of violation: Not reported
Date achieved compliance: Not reported
Evaluation lead agency: State

Evaluation date: 02/26/1992
Evaluation: FOCUSED COMPLIANCE INSPECTION
Area of violation: Not reported
Date achieved compliance: Not reported
Evaluation lead agency: State

Map ID
Direction
Distance
Elevation

MAP FINDINGS

Site

Database(s)

EDR ID Number
EPA ID Number

GMC CPC GROUP VAN NUYS PLANT (Continued)

1000433566

Evaluation date: 04/18/1990
Evaluation: FINANCIAL RECORD REVIEW
Area of violation: Not reported
Date achieved compliance: Not reported
Evaluation lead agency: State

Evaluation date: 04/17/1990
Evaluation: COMPLIANCE EVALUATION INSPECTION ON-SITE
Area of violation: TSD - General
Date achieved compliance: 01/13/1994
Evaluation lead agency: State

Evaluation date: 04/17/1990
Evaluation: COMPLIANCE EVALUATION INSPECTION ON-SITE
Area of violation: TSD - Manifest/Records/Reporting
Date achieved compliance: 01/13/1994
Evaluation lead agency: State

Evaluation date: 12/17/1987
Evaluation: COMPLIANCE EVALUATION INSPECTION ON-SITE
Area of violation: TSD - General
Date achieved compliance: 04/26/1988
Evaluation lead agency: State

Evaluation date: 12/17/1987
Evaluation: FINANCIAL RECORD REVIEW
Area of violation: TSD - Financial Requirements
Date achieved compliance: 01/06/1994
Evaluation lead agency: State

CERC-NFRAP:

Site ID: 0900373
Federal Facility: Not a Federal Facility
NPL Status: Not on the NPL
Non NPL Status: Deferred to RCRA

CERCLIS-NFRAP Site Contact Details:

Contact Sequence ID: 13287339.00000
Person ID: 13003854.00000

Contact Sequence ID: 13292934.00000
Person ID: 13003858.00000

Contact Sequence ID: 13298792.00000
Person ID: 13004003.00000

CERCLIS-NFRAP Site Alias Name(s):

Alias Name: GMC GM ASSEMBLY DIV VAN NUYS PLT
Alias Address: Not reported
CA

Program Priority:

Description: RCRA Deferral Audit

Description: RCRA Deferral - Lead Confirmed

Map ID
Direction
Distance
Elevation

MAP FINDINGS

Site

Database(s)

EDR ID Number
EPA ID Number

GMC CPC GROUP VAN NUYS PLANT (Continued)

1000433566

Description: RCRA Deferral - Further Superfund Assessment

CERCLIS-NFRAP Assessment History:

Action: ARCHIVE SITE
Date Started: / /
Date Completed: 01/23/96
Priority Level: Not reported

Action: DISCOVERY
Date Started: / /
Date Completed: 07/28/89
Priority Level: Not reported

Action: PRELIMINARY ASSESSMENT
Date Started: / /
Date Completed: 06/28/90
Priority Level: Deferred to RCRA (Subtitle C)

CORRACTS:

EPA ID: CAD000051458
EPA Region: 09
Area Name: ENTIRE FACILITY
Actual Date: 19900628
Action: CA075LO - CA Prioritization, Facility or area was assigned a low
corrective action priority
NAICS Code(s): 336211 336211 336211 336211
Motor Vehicle Body Manufacturing
Motor Vehicle Body Manufacturing
Motor Vehicle Body Manufacturing
Motor Vehicle Body Manufacturing
Original schedule date: Not reported
Schedule end date: Not reported

ICIS:

Enforcement Action ID: 09-1986-0017
FRS ID: 110000781654
Program ID: FRS 110000781654
Action Name: GENERAL MOTORS, VAN NUYS
Full Address: 8000 VAN NUYS BOULEVARD VAN NUYS CA 91402-6083
State: California
Facility Name: NAO VAN NUYS PLANT CPC GROUP
Facility Address: 8000 VAN NUYS BOULEVARD
VAN NUYS, CA 91402-6083
Enforcement Action Type: Civil Judicial Action
Facility County: LOS ANGELES
EPA Region #: 9

Enforcement Action ID: 09-1986-0017
FRS ID: 110000781654
Program ID: NCDB I09#1988052604947 1
Action Name: GENERAL MOTORS, VAN NUYS
Full Address: 8000 VAN NUYS BOULEVARD VAN NUYS CA 91402-6083
State: California
Facility Name: NAO VAN NUYS PLANT CPC GROUP

Map ID
Direction
Distance
Elevation

MAP FINDINGS

Site

Database(s)

EDR ID Number
EPA ID Number

GMC CPC GROUP VAN NUYS PLANT (Continued)

1000433566

Facility Address: 8000 VAN NUYS BOULEVARD
VAN NUYS, CA 91402-6083

Enforcement Action Type: Civil Judicial Action
Facility County: LOS ANGELES
EPA Region #: 9

Enforcement Action ID: 09-1986-0017
FRS ID: 110000781654
Program ID: TRIS 91409GNRLM8000V
Action Name: GENERAL MOTORS, VAN NUYS
Full Address: 8000 VAN NUYS BOULEVARD VAN NUYS CA 91402-6083
State: California
Facility Name: NAO VAN NUYS PLANT CPC GROUP
Facility Address: 8000 VAN NUYS BOULEVARD
VAN NUYS, CA 91402-6083

Enforcement Action Type: Civil Judicial Action
Facility County: LOS ANGELES
EPA Region #: 9

Enforcement Action ID: 09-1986-0017
FRS ID: 110000781654
Program ID: RCRAINFO CAD0000051458
Action Name: GENERAL MOTORS, VAN NUYS
Full Address: 8000 VAN NUYS BOULEVARD VAN NUYS CA 91402-6083
State: California
Facility Name: NAO VAN NUYS PLANT CPC GROUP
Facility Address: 8000 VAN NUYS BOULEVARD
VAN NUYS, CA 91402-6083

Enforcement Action Type: Civil Judicial Action
Facility County: LOS ANGELES
EPA Region #: 9

Enforcement Action ID: 09-1986-0017
FRS ID: 110000781654
Program ID: RCRAINFO CAD982478711
Action Name: GENERAL MOTORS, VAN NUYS
Full Address: 8000 VAN NUYS BOULEVARD VAN NUYS CA 91402-6083
State: California
Facility Name: NAO VAN NUYS PLANT CPC GROUP
Facility Address: 8000 VAN NUYS BOULEVARD
VAN NUYS, CA 91402-6083

Enforcement Action Type: Civil Judicial Action
Facility County: LOS ANGELES
EPA Region #: 9

Enforcement Action ID: 09-1986-0017
FRS ID: 110000781654
Program ID: NEI NEI20714
Action Name: GENERAL MOTORS, VAN NUYS
Full Address: 8000 VAN NUYS BOULEVARD VAN NUYS CA 91402-6083
State: California
Facility Name: NAO VAN NUYS PLANT CPC GROUP
Facility Address: 8000 VAN NUYS BOULEVARD
VAN NUYS, CA 91402-6083

Enforcement Action Type: Civil Judicial Action
Facility County: LOS ANGELES
EPA Region #: 9

Map ID
Direction
Distance
Elevation

MAP FINDINGS

Site

Database(s)

EDR ID Number
EPA ID Number

GMC CPC GROUP VAN NUYS PLANT (Continued)

1000433566

Program ID: FRS 110000781654
Facility Name: NAO VAN NUYS PLANT CPC GROUP
Address: 8000 VAN NUYS BOULEVARD
Tribal Indicator: N
Fed Facility: No
NAIC Code: Not reported
SIC Code: 3711

Program ID: FRS 110000781654
Facility Name: NAO VAN NUYS PLANT CPC GROUP
Address: 8000 VAN NUYS BOULEVARD
Tribal Indicator: N
Fed Facility: No
NAIC Code: Not reported
SIC Code: 8734

Program ID: NCDB I09#1988052604947 1
Facility Name: NAO VAN NUYS PLANT CPC GROUP
Address: 8000 VAN NUYS BOULEVARD
Tribal Indicator: N
Fed Facility: No
NAIC Code: Not reported
SIC Code: 3711

Program ID: NCDB I09#1988052604947 1
Facility Name: NAO VAN NUYS PLANT CPC GROUP
Address: 8000 VAN NUYS BOULEVARD
Tribal Indicator: N
Fed Facility: No
NAIC Code: Not reported
SIC Code: 8734

Program ID: NEI NEI20714
Facility Name: NAO VAN NUYS PLANT CPC GROUP
Address: 8000 VAN NUYS BOULEVARD
Tribal Indicator: N
Fed Facility: No
NAIC Code: Not reported
SIC Code: 3711

Program ID: NEI NEI20714
Facility Name: NAO VAN NUYS PLANT CPC GROUP
Address: 8000 VAN NUYS BOULEVARD
Tribal Indicator: N
Fed Facility: No
NAIC Code: Not reported
SIC Code: 8734

Program ID: RCRAINFO CAD0000051458
Facility Name: NAO VAN NUYS PLANT CPC GROUP
Address: 8000 VAN NUYS BOULEVARD
Tribal Indicator: N
Fed Facility: No
NAIC Code: Not reported
SIC Code: 3711

Program ID: RCRAINFO CAD0000051458

Map ID
Direction
Distance
Elevation

MAP FINDINGS

Site

Database(s)

EDR ID Number
EPA ID Number

GMC CPC GROUP VAN NUYS PLANT (Continued)

1000433566

Facility Name: NAO VAN NUYS PLANT CPC GROUP
Address: 8000 VAN NUYS BOULEVARD
Tribal Indicator: N
Fed Facility: No
NAIC Code: Not reported
SIC Code: 8734

Program ID: RCRAINFO CAD982478711
Facility Name: NAO VAN NUYS PLANT CPC GROUP
Address: 8000 VAN NUYS BOULEVARD
Tribal Indicator: N
Fed Facility: No
NAIC Code: Not reported
SIC Code: 3711

Program ID: RCRAINFO CAD982478711
Facility Name: NAO VAN NUYS PLANT CPC GROUP
Address: 8000 VAN NUYS BOULEVARD
Tribal Indicator: N
Fed Facility: No
NAIC Code: Not reported
SIC Code: 8734

Program ID: TRIS 91409GNRLM8000V
Facility Name: NAO VAN NUYS PLANT CPC GROUP
Address: 8000 VAN NUYS BOULEVARD
Tribal Indicator: N
Fed Facility: No
NAIC Code: Not reported
SIC Code: 3711

Program ID: TRIS 91409GNRLM8000V
Facility Name: NAO VAN NUYS PLANT CPC GROUP
Address: 8000 VAN NUYS BOULEVARD
Tribal Indicator: N
Fed Facility: No
NAIC Code: Not reported
SIC Code: 8734

FINDS:

Registry ID: 110000781654

Environmental Interest/Information System

NCDB (National Compliance Data Base) supports implementation of the Federal Insecticide, Fungicide, and Rodenticide Act (FIFRA) and the Toxic Substances Control Act (TSCA). The system tracks inspections in regions and states with cooperative agreements, enforcement actions, and settlements.

US EPA TRIS (Toxics Release Inventory System) contains information from facilities on the amounts of over 300 listed toxic chemicals that these facilities release directly to air, water, land, or that are transported off-site.

RCRAInfo is a national information system that supports the Resource Conservation and Recovery Act (RCRA) program through the tracking of

Map ID
 Direction
 Distance
 Elevation

MAP FINDINGS

Site

Database(s)

EDR ID Number
 EPA ID Number

GMC CPC GROUP VAN NUYS PLANT (Continued)

1000433566

events and activities related to facilities that generate, transport, and treat, store, or dispose of hazardous waste. RCRAInfo allows RCRA program staff to track the notification, permit, compliance, and corrective action activities required under RCRA.

ICIS (Integrated Compliance Information System) is the Integrated Compliance Information System and provides a database that, when complete, will contain integrated Enforcement and Compliance information across most of EPA's programs. The vision for ICIS is to replace EPA's independent databases that contain Enforcement data with a single repository for that information. Currently, ICIS contains all Federal Administrative and Judicial enforcement actions. This information is maintained in ICIS by EPA in the Regional offices and it Headquarters. A future release of ICIS will replace the Permit Compliance System (PCS) which supports the NPDES and will integrate that information with Federal actions already in the system. ICIS also has the capability to track other activities occurring in the Region that support Compliance and Enforcement programs. These include; Incident Tracking, Compliance Assistance, and Compliance Monitoring.

K57
SSE
 1/4-1/2
 0.353 mi.
 1866 ft.

GENERAL MOTORS CORPORATION
8000 VAN NUYS BLVD
PANORAMA CITY, CA 91402
Site 3 of 3 in cluster K

CA LUST S102430692
N/A

Relative:
Lower

LUST REG 4:

Actual:
784 ft.

Region:	4	
Regional Board:	04	
County:	Los Angeles	
Facility Id:	914020189	
Status:	Case Closed	
Substance:	1	
Substance Quantity:	Not reported	
Local Case No:	Not reported	
Case Type:	Soil	
Abatement Method Used at the Site:		Not reported
Global ID:	T0603702415	
W Global ID:	W0602903312	
Staff:	UNK	
Local Agency:	19050	
Cross Street:	Not reported	
Enforcement Type:	Not reported	
Date Leak Discovered:	Not reported	
Date Leak First Reported:		12/12/1983
Date Leak Record Entered:	12/31/1986	
Date Confirmation Began:	Not reported	
Date Leak Stopped:	Not reported	
Date Case Last Changed on Database:		2/8/1994
Date the Case was Closed:		12/12/1988
How Leak Discovered:	Not reported	
How Leak Stopped:	Not reported	
Cause of Leak:	UNK	
Leak Source:	UNK	
Operator:	Not reported	
Water System:	WILDMAN MUTUAL WATER COMPANY	
Well Name:	Not reported	

Map ID
Direction
Distance
Elevation

MAP FINDINGS

Site

Database(s)

EDR ID Number
EPA ID Number

GENERAL MOTORS CORPORATION (Continued)

S102430692

Approx. Dist To Production Well (ft): 5139.1038718137747426975519398
Source of Cleanup Funding: UNK
Preliminary Site Assessment Workplan Submitted: Not reported
Preliminary Site Assessment Began: Not reported
Pollution Characterization Began: Not reported
Remediation Plan Submitted: Not reported
Remedial Action Underway: Not reported
Post Remedial Action Monitoring Began: Not reported
Enforcement Action Date: Not reported
Historical Max MTBE Date: Not reported
Hist Max MTBE Conc in Groundwater: Not reported
Hist Max MTBE Conc in Soil: Not reported
Significant Interim Remedial Action Taken: Not reported
GW Qualifier: Not reported
Soil Qualifier: Not reported
Organization: Not reported
Owner Contact: Not reported
Responsible Party: BLANK RP
RP Address: Not reported
Program: LUST
Lat/Long: 34.2163251 / -1
Local Agency Staff: PEJ
Beneficial Use: Not reported
Priority: Not reported
Cleanup Fund Id: Not reported
Suspended: Not reported
Assigned Name: 1503312-001
Summary: NO FURTHER ACTION IS REQUIRED. EO LETTER NOT SENT. ORIGINATED
AS RWQCB LDP CASE. NO SITE ASSESSMENT DONE.

L58
SSW
1/4-1/2
0.380 mi.
2007 ft.

CONSOLIDATED FABRICATORS, INC
14620 ARMINTA STREET
VAN NUYS, CA 91402

CA HIST CORTESE 1000383951
LA Co. Site Mitigation N/A
CA ENVIROSTOR

Site 1 of 4 in cluster L

Relative:
Lower

HIST CORTESE:
Region: CORTESE
Facility County Code: 19
Reg By: CALSI
Reg Id: 19340510

Actual:
784 ft.

LA Co. Site Mitigation:

Facility ID: Not reported
Site ID: SD0011168
Jurisdiction: County
Case ID: RO0000768
Abated: Not reported
Assigned To: Not reported
Entered Date: 05/11/2004

ENVIROSTOR:

Facility ID: 19340510
Status: Refer: RCRA
Status Date: 08/31/1995
Site Code: Not reported
Site Type: Historical

Map ID
Direction
Distance
Elevation

MAP FINDINGS

Site

Database(s)

EDR ID Number
EPA ID Number

CONSOLIDATED FABRICATORS, INC (Continued)

1000383951

Site Type Detailed: * Historical
Acres: Not reported
NPL: NO
Regulatory Agencies: NONE SPECIFIED
Lead Agency: NONE SPECIFIED
Program Manager: Not reported
Supervisor: * Mmonroy
Division Branch: Cleanup Chatsworth
Assembly: 46
Senate: 18
Special Program: * Site Char & Assess Grant (CERCLA 104)
Restricted Use: NO
Site Mgmt Req: NONE SPECIFIED
Funding: Not reported
Latitude: 34.21294
Longitude: -118.4516
APN: 2210023002
Past Use: NONE SPECIFIED
Potential COC: * HOUSEHOLD WASTES * OIL/WATER SEPARATION SLUDGE * Sludge - Paint *
WASTE OIL & MIXED OIL * EMPTY CONTAINERS, LESS THAN 30 GALLONS *
OTHER PESTICIDE CONTAINERS, 30 GALLONS OR MORE
Confirmed COC: NONE SPECIFIED
Potential Description: NONE SPECIFIED
Alias Name: CONSOLIDATED CONTAINER CORP
Alias Type: Alternate Name
Alias Name: 2210023002
Alias Type: APN
Alias Name: CAD093065811
Alias Type: EPA Identification Number
Alias Name: 19340510
Alias Type: Envirostor ID Number
Completed Info:
Completed Area Name: PROJECT WIDE
Completed Sub Area Name: Not reported
Completed Document Type: Site Screening
Completed Date: 02/28/1995
Comments: NFA FOR SITE MITIGATION OPERATIONS, THIS IS A RCRA FACILITY.
Completed Area Name: PROJECT WIDE
Completed Sub Area Name: Not reported
Completed Document Type: Site Screening
Completed Date: 11/23/1987
Comments: SITE SCREENING DONE HEAVILY STAINED WASHDOWN AREA
Completed Area Name: PROJECT WIDE
Completed Sub Area Name: Not reported
Completed Document Type: Preliminary Assessment Report
Completed Date: 12/01/1985
Comments: SOURCE ACT: I/C W/ J.LOMBARDI,CONSOLIDAT 213-587-1151,11/6/85 -
PAINTING,PUNCH PRESS OPER. YR OF OPER: 1974-PRESENT. PRESENTLY USED
AS AN OFFICE FOR CORP'S OTHER LOC. SUBMIT TO EPA PRELIM ASSESS DONE
CERCLA 104
Completed Area Name: PROJECT WIDE
Completed Sub Area Name: Not reported
Completed Document Type: * Discovery
Completed Date: 10/08/1982

Map ID
Direction
Distance
Elevation

MAP FINDINGS

Site

Database(s)

EDR ID Number
EPA ID Number

CONSOLIDATED FABRICATORS, INC (Continued)

1000383951

Comments: FACILITY IDENTIFIED ID FROM DRIVE-BYS TO VICINITY. FACILITY DRIVE-BY A MESS. APPEARS TO MFG PAILS & BBLS W/ COATINGS: CONVEYOR RUNS THRU SPRAY BLDG LARGE HOOD ON-SITE.MANY EMPTY DRUMS. DISCH TO SOIL. LRG DUMPSTERS. NO ID ON BLDG. BTW ARMINTA ST/CABRITO RD ADJ TO F-C CHAN & BR TRAY.

Future Area Name: Not reported
Future Sub Area Name: Not reported
Future Document Type: Not reported
Future Due Date: Not reported
Schedule Area Name: Not reported
Schedule Sub Area Name: Not reported
Schedule Document Type: Not reported
Schedule Due Date: Not reported
Schedule Revised Date: Not reported

L59
SSW
1/4-1/2
0.380 mi.
2007 ft.

CONSOLIDATED FABRICATORS
14620 ARMINTA ST
VAN NUYS, CA 91402
Site 2 of 4 in cluster L

CERC-NFRAP **1003878390**
CAD093065811

Relative:
Lower

CERC-NFRAP:
Site ID: 0901667
Federal Facility: Not a Federal Facility
NPL Status: Not on the NPL
Non NPL Status: NFRAP-Site does not qualify for the NPL based on existing information

Actual:
784 ft.

CERCLIS-NFRAP Site Contact Details:

Contact Sequence ID: 13290098.00000
Person ID: 13003854.00000

Contact Sequence ID: 13295693.00000
Person ID: 13003858.00000

Contact Sequence ID: 13301551.00000
Person ID: 13004003.00000

CERCLIS-NFRAP Site Alias Name(s):

Alias Name: CONSOLIDATED CONTAINER CORP (CKA)
Alias Address: Not reported
CA

Alias Name: CONSOLIDATED FABRICATORS (WAREHOUSE)
Alias Address: 4725 ARMINTA ST
VAN NUYS, CA 91402

CERCLIS-NFRAP Assessment History:

Action: DISCOVERY
Date Started: / /
Date Completed: 02/01/86
Priority Level: Not reported

Action: PRELIMINARY ASSESSMENT
Date Started: 01/01/86
Date Completed: 05/01/86

Map ID
Direction
Distance
Elevation

MAP FINDINGS

Site

Database(s)

EDR ID Number
EPA ID Number

CONSOLIDATED FABRICATORS (Continued)

1003878390

Priority Level: Low priority for further assessment

Action: ARCHIVE SITE
Date Started: / /
Date Completed: 02/22/89
Priority Level: Not reported

Action: PRELIMINARY ASSESSMENT
Date Started: / /
Date Completed: 02/22/89
Priority Level: NFRAP-Site does not qualify for the NPL based on existing information

L60
SSW
1/4-1/2
0.386 mi.
2037 ft.

CROWN CHROME PLATING, INC.
14660 ARMINTA
VAN NUYS, CA 91402

CA SWRCY
CA SLIC
CA CHMIRS
CA EMI

S105911541
N/A

Site 3 of 4 in cluster L

Relative:
Lower

SWRCY:
Reg Id: 194445
Cert Id: RC194445.001
Mailing Address: 44358 10th St W
Mailing City: Lancaster
Mailing State: CA
Mailing Zip Code: 93534
Website: Not reported
Email: Not reported
Phone Number: (818) 689-1461
Grand Father: N
Rural: N
Operation Begin Date: 11/18/2013
Aluminium: Y
Glass: Y
Plastic: Y
Bimetal: Y
Agency: N/A
Monday Hours Of Operation: 8:00 am - 5:00 pm
Tuesday Hours Of Operation: 8:00 am - 5:00 pm
Wednesday Hours Of Operation: 8:00 am - 5:00 pm
Thursday Hours Of Operation: 8:00 am - 5:00 pm
Friday Hours Of Operation: 8:00 am - 5:00 pm
Saturday Hours Of Operation: 8:00 am - 5:00 pm
Sunday Hours Of Operation: 9:00 am - 3:00 pm
Organization ID: 45153
Organization Name: Green Solution Recycling

Actual:
784 ft.

SLIC:

Region: STATE
Facility Status: Completed - Case Closed
Status Date: 06/20/2003
Global Id: SL0603751388
Lead Agency: LOS ANGELES RWQCB (REGION 4)
Lead Agency Case Number: Not reported
Latitude: 34.213008
Longitude: -118.452613
Case Type: Cleanup Program Site
Case Worker: Not reported

Map ID
Direction
Distance
Elevation

MAP FINDINGS

Site

Database(s)

EDR ID Number
EPA ID Number

CROWN CHROME PLATING, INC. (Continued)

S105911541

Local Agency: Not reported
RB Case Number: 1119
File Location: Not reported
Potential Media Affected: Soil
Potential Contaminants of Concern: Lead
Site History: Not reported

[Click here to access the California GeoTracker records for this facility:](#)

SLIC REG 4:

Region: 4
Facility Status: No further action required
SLIC: 1119
Substance: Not reported
Staff: RE

CHMIRS:

OES Incident Number: 13-5175
OES notification: 08/21/2013
OES Date: Not reported
OES Time: Not reported
Incident Date: Not reported
Date Completed: Not reported
Property Use: Not reported
Agency Id Number: Not reported
Agency Incident Number: Not reported
Time Notified: Not reported
Time Completed: Not reported
Surrounding Area: Not reported
Estimated Temperature: Not reported
Property Management: Not reported
More Than Two Substances Involved?: Not reported
Resp Agncy Personel # Of Decontaminated: Not reported
Responding Agency Personel # Of Injuries: Not reported
Responding Agency Personel # Of Fatalities: Not reported
Others Number Of Decontaminated: Not reported
Others Number Of Injuries: Not reported
Others Number Of Fatalities: Not reported
Vehicle Make/year: Not reported
Vehicle License Number: Not reported
Vehicle State: Not reported
Vehicle Id Number: Not reported
CA DOT PUC/ICC Number: Not reported
Company Name: Not reported
Reporting Officer Name/ID: Not reported
Report Date: Not reported
Facility Telephone: Not reported
Waterway Involved: Yes
Waterway: Los Angeles River
Spill Site: Merchant/Business
Cleanup By: Unknown
Containment: Not reported
What Happened: Not reported
Type: Not reported
Measure: Unknown
Other: Not reported

Map ID
Direction
Distance
Elevation

MAP FINDINGS

Site

Database(s)

EDR ID Number
EPA ID Number

CROWN CHROME PLATING, INC. (Continued)

S105911541

Date/Time: 430
Year: 2013
Agency: LA Co. Fire,
Incident Date: 8/21/2013
Admin Agency: Los Angeles City Fire Department
Amount: Not reported
Contained: No
Site Type: Los Angeles River
E Date: Not reported
Substance: Hydrofluoric Acid, Chrome 6, Sodium Hydroxide, Nitric Acid, Copper Cyanide

Quantity Released: Unknown
Unknown: Not reported
Substance #2: Not reported
Substance #3: Not reported
Evacuations: Not reported
Number of Injuries: Not reported
Number of Fatalities: Not reported
#1 Pipeline: Not reported
#2 Pipeline: Not reported
#3 Pipeline: Not reported
#1 Vessel >= 300 Tons: Not reported
#2 Vessel >= 300 Tons: Not reported
#3 Vessel >= 300 Tons: Not reported
Evacs: Not reported
Injuries: Not reported
Fatals: Not reported
Comments: Not reported
Description: RP states a fire at a chromium plating shop, caused a release of a solutions containing the substances. The fire is still going and crews are unable to enter facility. The solution has entered the storm drain. Road closure for Arminta St. and SB Van Nuys Blvd.

EMI:

Year: 2012
County Code: 19
Air Basin: SC
Facility ID: 70220
Air District Name: SC
SIC Code: 3471
Air District Name: SOUTH COAST AQMD
Community Health Air Pollution Info System: Not reported
Consolidated Emission Reporting Rule: Not reported
Total Organic Hydrocarbon Gases Tons/Yr: 0.31136707261
Reactive Organic Gases Tons/Yr: 0.28793
Carbon Monoxide Emissions Tons/Yr: 0.22425
NOX - Oxides of Nitrogen Tons/Yr: 0.26697
SOX - Oxides of Sulphur Tons/Yr: 0.0016
Particulate Matter Tons/Yr: 0.03694
Part. Matter 10 Micrometers & Smlr Tons/Yr: 0.0357096

Map ID
Direction
Distance
Elevation

MAP FINDINGS

Site

Database(s)

EDR ID Number
EPA ID Number

L61 **AERO CHROME PLATING SHOP FIRE**
SSW **14660 ARMINTA STREET**
1/4-1/2 **PANORAMA CITY, CA 91402**
0.386 mi.
2037 ft. **Site 4 of 4 in cluster L**

CERCLIS **1016170555**
 CAN000909562

Relative:
Lower

CERCLIS:
Site ID: 0909562
EPA ID: CAN000909562
Facility County: SAN JOAQUIN
Short Name: AERO CHROME PLATING SHOP
Congressional District: Not reported
IFMS ID: A947
SMSA Number: Not reported
USGC Hydro Unit: Not reported
Federal Facility: Not a Federal Facility
DMNSN Number: 0.00000
Site Orphan Flag: Not reported
RCRA ID: Not reported
USGS Quadrangle: Not reported
Site Init By Prog: R
NFRAP Flag: Not reported
Parent ID: Not reported
RST Code: Not reported
EPA Region: 09
Classification: Manufacturing Plant
Site Settings Code: Not reported
NPL Status: Not on the NPL
DMNSN Unit Code: Not reported
RBRAC Code: Not reported
RResp Fed Agency Code: Not reported
Non NPL Status: Removal Only Site (No Site Assessment Work Needed)
Non NPL Status Date: 08/21/13
Site Fips Code: 06077
CC Concurrence Date: / /
CC Concurrence FY: Not reported
Alias EPA ID: Not reported
Site FUDS Flag: Not reported

CERCLIS Site Contact Name(s):

Contact ID: 9271140.00000
Contact Name: Jason Musante
Contact Tel: (213) 244-1818
Contact Title: On-Scene Coordinator (OSC)
Contact Email: Not reported

Alias Comments: Not reported
Site Description: Not reported

CERCLIS Assessment History:

Action Code: 001
Action: REMOVAL
Date Started: 08/21/13
Date Completed: 09/18/13
Priority Level: Cleaned up
Operable Unit: SITEWIDE
Primary Responsibility: EPA Fund-Financed
Planning Status: Primary

Map ID
Direction
Distance
Elevation

MAP FINDINGS

Site

Database(s)

EDR ID Number
EPA ID Number

AERO CHROME PLATING SHOP FIRE (Continued)

1016170555

Urgency Indicator: Time Critical
Action Anomaly: Not reported

Action Code: 001
Action: POTENTIALLY RESPONSIBLE PARTY EMERGENCY REMOVAL
Date Started: 08/21/13
Date Completed: / /
Priority Level: Cleaned up
Operable Unit: SITEWIDE
Primary Responsibility: Responsible Party
Planning Status: Primary
Urgency Indicator: Emergency
Action Anomaly: Not reported

M62
South
1/4-1/2
0.487 mi.
2571 ft.

AUTO HEAVEN DISMANTLING
14546 RAYMER
VAN NUYS, CA 91402
Site 1 of 2 in cluster M

CA HIST CORTESE
LA Co. Site Mitigation
CA ENVIROSTOR

1000325414
N/A

Relative:
Lower

HIST CORTESE:
Region: CORTESE
Facility County Code: 19
Reg By: CALSI
Reg Id: 19750067

Actual:
781 ft.

LA Co. Site Mitigation:

Facility ID: Not reported
Site ID: SD0011171
Jurisdiction: County
Case ID: RO0000686
Abated: Not reported
Assigned To: Not reported
Entered Date: 05/11/2004

ENVIROSTOR:

Facility ID: 19750067
Status: Refer: Other Agency
Status Date: 08/31/1995
Site Code: Not reported
Site Type: Historical
Site Type Detailed: * Historical
Acres: Not reported
NPL: NO
Regulatory Agencies: NONE SPECIFIED
Lead Agency: NONE SPECIFIED
Program Manager: Not reported
Supervisor: * Mmonroy
Division Branch: Cleanup Chatsworth
Assembly: 46
Senate: 18
Special Program: Not reported
Restricted Use: NO
Site Mgmt Req: NONE SPECIFIED
Funding: Not reported

Map ID
Direction
Distance
Elevation

MAP FINDINGS

Site

Database(s)

EDR ID Number
EPA ID Number

AUTO HEAVEN DISMANTLING (Continued)

1000325414

Latitude: 34.21137
Longitude: -118.4503
APN: 2210030029
Past Use: NONE SPECIFIED
Potential COC: * CONTAMINATED SOIL
Confirmed COC: NONE SPECIFIED
Potential Description: NONE SPECIFIED
Alias Name: 2210030029
Alias Type: APN
Alias Name: CAD 150422269
Alias Type: EPA Identification Number
Alias Name: 19750067
Alias Type: Envirostor ID Number

Completed Info:

Completed Area Name: PROJECT WIDE
Completed Sub Area Name: Not reported
Completed Document Type: Site Screening
Completed Date: 09/29/1994
Comments: Staff's review of the files indicates that the site does not pose a threat to public health or the environment at its present condition. The Department recommends NFA.

Completed Area Name: PROJECT WIDE
Completed Sub Area Name: Not reported
Completed Document Type: Site Screening
Completed Date: 01/17/1992
Comments: ECOLOGY AND ENVIRONMENT CONDUCTED A CERCLA PRELIMINARY ASSESMENT IDENTIFYING SURFACE SOIL STAINING.

Completed Area Name: PROJECT WIDE
Completed Sub Area Name: Not reported
Completed Document Type: * Discovery
Completed Date: 10/08/1982
Comments: FACILITY IDENTIFIED ID FROM DRIVE-BYS TO VICINITY. FACILITY DRIVE-BY SMASHED AUTO BODIES STACKED NEATLY. SOIL COMPLETELY DISCOLORED,PROBABLY GAS & OIL NO PUDDLES OR STORAGE VIS.

Future Area Name: Not reported
Future Sub Area Name: Not reported
Future Document Type: Not reported
Future Due Date: Not reported
Schedule Area Name: Not reported
Schedule Sub Area Name: Not reported
Schedule Document Type: Not reported
Schedule Due Date: Not reported
Schedule Revised Date: Not reported

M63
South
1/4-1/2
0.487 mi.
2571 ft.

AUTO HEAVEN DISMANTLING
14546 RAYMER ST
VAN NUYS, CA 91405
Site 2 of 2 in cluster M

CERC-NFRAP **1003879439**
CAD150422269

Relative:
Lower
Actual:
781 ft.

CERC-NFRAP:
Site ID: 0903604
Federal Facility: Not a Federal Facility
NPL Status: Not on the NPL

Map ID
Direction
Distance
Elevation

MAP FINDINGS

Site

Database(s)

EDR ID Number
EPA ID Number

AUTO HEAVEN DISMANTLING (Continued)

1003879439

Non NPL Status: NFRAP-Site does not qualify for the NPL based on existing information

CERCLIS-NFRAP Site Contact Details:

Contact Sequence ID: 13287883.00000
Person ID: 13003854.00000

Contact Sequence ID: 13293478.00000
Person ID: 13003858.00000

Contact Sequence ID: 13299336.00000
Person ID: 13004003.00000

CERCLIS-NFRAP Assessment History:

Action: DISCOVERY
Date Started: / /
Date Completed: 05/05/89
Priority Level: Not reported

Action: ARCHIVE SITE
Date Started: / /
Date Completed: 02/14/91
Priority Level: Not reported

Action: PRELIMINARY ASSESSMENT
Date Started: / /
Date Completed: 02/14/91
Priority Level: NFRAP-Site does not qualify for the NPL based on existing information

64
SW
1/2-1
0.504 mi.
2661 ft.

FLAME X CONTROL CORP
14818 RAYMER ST
VAN NUYS, CA 91405

CERC-NFRAP 1000297163
RCRA-SQG CAD008283525
FINDS
CA ENVIROSTOR

Relative:
Lower

CERC-NFRAP:
Site ID: 0901023
Federal Facility: Not a Federal Facility
NPL Status: Not on the NPL
Non NPL Status: NFRAP-Site does not qualify for the NPL based on existing information

Actual:
782 ft.

CERCLIS-NFRAP Site Contact Details:

Contact Sequence ID: 13287170.00000
Person ID: 13003854.00000

Contact Sequence ID: 13292765.00000
Person ID: 13003858.00000

Contact Sequence ID: 13298623.00000
Person ID: 13004003.00000

CERCLIS-NFRAP Site Alias Name(s):

Alias Name: HARDMAN IND (OPER)
Alias Address: 14818 RAYMER ST
VAN NUYS, CA 91405

Map ID
Direction
Distance
Elevation

MAP FINDINGS

Site

Database(s)

EDR ID Number
EPA ID Number

FLAME X CONTROL CORP (Continued)

1000297163

CERCLIS-NFRAP Assessment History:

Action: DISCOVERY
Date Started: / /
Date Completed: 02/01/86
Priority Level: Not reported

Action: PRELIMINARY ASSESSMENT
Date Started: 01/01/86
Date Completed: 05/01/86
Priority Level: Low priority for further assessment

Action: ARCHIVE SITE
Date Started: / /
Date Completed: 02/14/89
Priority Level: Not reported

Action: PRELIMINARY ASSESSMENT
Date Started: / /
Date Completed: 02/14/89
Priority Level: NFRAP-Site does not qualify for the NPL based on existing information

RCRA-SQG:

Date form received by agency: 09/01/1996
Facility name: FLAME X CONTROL CORP
Facility address: 14818 RAYMER ST
VAN NUYS, CA 91405
EPA ID: CAD008283525
Mailing address: 14822 RAYMER ST
VAN NUYS, CA 91405
Contact: Not reported
Contact address: Not reported
Not reported
Contact country: US
Contact telephone: Not reported
Contact email: Not reported
EPA Region: 09
Classification: Small Small Quantity Generator
Description: Handler: generates more than 100 and less than 1000 kg of hazardous waste during any calendar month and accumulates less than 6000 kg of hazardous waste at any time; or generates 100 kg or less of hazardous waste during any calendar month, and accumulates more than 1000 kg of hazardous waste at any time

Owner/Operator Summary:

Owner/operator name: CORPORATION
Owner/operator address: NOT REQUIRED
NOT REQUIRED, ME 99999
Owner/operator country: Not reported
Owner/operator telephone: (415) 555-1212
Legal status: Private
Owner/Operator Type: Owner
Owner/Op start date: Not reported
Owner/Op end date: Not reported

Owner/operator name: NOT REQUIRED
Owner/operator address: NOT REQUIRED

Map ID
Direction
Distance
Elevation

MAP FINDINGS

Site

Database(s)

EDR ID Number
EPA ID Number

FLAME X CONTROL CORP (Continued)

1000297163

NOT REQUIRED, ME 99999
Owner/operator country: Not reported
Owner/operator telephone: (415) 555-1212
Legal status: Private
Owner/Operator Type: Operator
Owner/Op start date: Not reported
Owner/Op end date: Not reported

Handler Activities Summary:

U.S. importer of hazardous waste: No
Mixed waste (haz. and radioactive): No
Recycler of hazardous waste: No
Transporter of hazardous waste: No
Treater, storer or disposer of HW: No
Underground injection activity: No
On-site burner exemption: No
Furnace exemption: No
Used oil fuel burner: No
Used oil processor: No
User oil refiner: No
Used oil fuel marketer to burner: No
Used oil Specification marketer: No
Used oil transfer facility: No
Used oil transporter: No

Historical Generators:

Date form received by agency: 02/23/1981
Site name: FLAME X CONTROL CORP
Classification: Large Quantity Generator

Violation Status: No violations found

FINDS:

Registry ID: 110002631607

Environmental Interest/Information System

RCRAInfo is a national information system that supports the Resource Conservation and Recovery Act (RCRA) program through the tracking of events and activities related to facilities that generate, transport, and treat, store, or dispose of hazardous waste. RCRAInfo allows RCRA program staff to track the notification, permit, compliance, and corrective action activities required under RCRA.

ENVIROSTOR:

Facility ID: 19280579
Status: Refer: RCRA
Status Date: 08/31/1995
Site Code: Not reported
Site Type: Historical
Site Type Detailed: * Historical
Acres: Not reported
NPL: NO
Regulatory Agencies: NONE SPECIFIED
Lead Agency: NONE SPECIFIED

Map ID
Direction
Distance
Elevation

MAP FINDINGS

Site

Database(s)

EDR ID Number
EPA ID Number

FLAME X CONTROL CORP (Continued)

1000297163

Program Manager: Not reported
Supervisor: * Mmonroy
Division Branch: Cleanup Chatsworth
Assembly: 46
Senate: 18
Special Program: Not reported
Restricted Use: NO
Site Mgmt Req: NONE SPECIFIED
Funding: Not reported
Latitude: 34.21232
Longitude: -118.4558
APN: 2210025046
Past Use: NONE SPECIFIED
Potential COC: * HYDROCARBON SOLVENTS * ORGANIC LIQUIDS WITH METALS * OTHER ORGANIC SOLIDS * OXYGENATED SOLVENTS * UNSPECIFIED ACID SOLUTION * UNSPECIFIED AQUEOUS SOLUTION * ORGANIC LIQUIDS (NONSOLVENTS) WITH HALOGENS * OTHER INORGANIC SOLID WASTE
Confirmed COC: NONE SPECIFIED
Potential Description: NONE SPECIFIED
Alias Name: HARDMAN INDUSTRIES
Alias Type: Alternate Name
Alias Name: 2210025046
Alias Type: APN
Alias Name: CAD008283525
Alias Type: EPA Identification Number
Alias Name: 110002631607
Alias Type: EPA (FRS #)
Alias Name: 19280579
Alias Type: Envirostor ID Number

Completed Info:

Completed Area Name: PROJECT WIDE
Completed Sub Area Name: Not reported
Completed Document Type: Site Screening
Completed Date: 02/01/1995
Comments: NFA FOR SITE MITIGATION OPERATIONS, THIS IS A RCRA FACILITY.

Completed Area Name: PROJECT WIDE
Completed Sub Area Name: Not reported
Completed Document Type: Site Screening
Completed Date: 11/27/1990
Comments: SITE SCREENING DONE RECOMMEND LOW PRIORITY PRELIMINARY EN- DANGERMENT ASSESSMENT DUE TO THE ABSENCE OF A POST-CLEANUP CERTIFICATION AND SOIL SAMPLE RESULTS FROM RWQCB.

Completed Area Name: PROJECT WIDE
Completed Sub Area Name: Not reported
Completed Document Type: Site Screening
Completed Date: 04/13/1987
Comments: SITE SCREENING DONE CERCLIS SITE

Completed Area Name: PROJECT WIDE
Completed Sub Area Name: Not reported
Completed Document Type: Preliminary Assessment Report
Completed Date: 12/01/1985
Comments: SOURCE ACT: ASSEMBLY OF ELECTRIC SIGNS (50%), MIXING OF CHEMICALS FOR FIRE RE- TARDANT TREATMENT OF WOOD PRODUCTS (25%) , TREATING OF WOOD FOR FIRE RETARDANT (25%), (HARDMAN) WOOD-WORKING SHOP, (818)908-1708,

Map ID
Direction
Distance
Elevation

MAP FINDINGS

Site

Database(s)

EDR ID Number
EPA ID Number

FLAME X CONTROL CORP (Continued)

1000297163

RICHARD HARDMAN. PREVIOUS OWNER: CECIL S BROWN & LAURA J TRUST, 342 SANTA MARGERITA DR, SAN CLEMENTE, CA 92672, (714)492-0663. FLAME: IN 1983, BANKRUPTCY. SUBMIT TO EPA PRELIM ASSESS DONE CERCLA 104

Completed Area Name: PROJECT WIDE
Completed Sub Area Name: Not reported
Completed Document Type: * Discovery
Completed Date: 10/26/1982
Comments: FACILITY IDENTIFIED SUBMIT TO MONTH RPT AS A PROBLEM SITE

Completed Area Name: PROJECT WIDE
Completed Sub Area Name: Not reported
Completed Document Type: * Discovery
Completed Date: 03/17/1980
Comments: FACILITY IDENTIFIED IW SURVEY QUESTIONNAIRE 12580

Future Area Name: Not reported
Future Sub Area Name: Not reported
Future Document Type: Not reported
Future Due Date: Not reported
Schedule Area Name: Not reported
Schedule Sub Area Name: Not reported
Schedule Document Type: Not reported
Schedule Due Date: Not reported
Schedule Revised Date: Not reported

65
South
1/2-1
0.592 mi.
3125 ft.

OCCIDENTAL COATING CO#
14533 KESWICK
VAN NUYS, CA 91405

FINDS
CA HIST CORTESE
LA Co. Site Mitigation
CA ENVIROSTOR

1000248105
N/A

Relative:
Lower

FINDS:

Registry ID: 110002645031

Environmental Interest/Information System

RCRAInfo is a national information system that supports the Resource Conservation and Recovery Act (RCRA) program through the tracking of events and activities related to facilities that generate, transport, and treat, store, or dispose of hazardous waste. RCRAInfo allows RCRA program staff to track the notification, permit, compliance, and corrective action activities required under RCRA.

HIST CORTESE:

Region: CORTESE
Facility County Code: 19
Reg By: CALSI
Reg Id: 19330163

LA Co. Site Mitigation:

Facility ID: FA0014983
Site ID: SD0011173
Jurisdiction: County
Case ID: RO0011173
Abated: Not reported

Map ID
Direction
Distance
Elevation

MAP FINDINGS

Site

Database(s)

EDR ID Number
EPA ID Number

OCCIDENTAL COATING CO# (Continued)

1000248105

Assigned To: Not reported
Entered Date: 05/11/2004

ENVIROSTOR:

Facility ID: 19330163
Status: Refer: RCRA
Status Date: 08/31/1995
Site Code: Not reported
Site Type: Historical
Site Type Detailed: * Historical
Acres: Not reported
NPL: NO
Regulatory Agencies: NONE SPECIFIED
Lead Agency: NONE SPECIFIED
Program Manager: Not reported
Supervisor: * Mmonroy
Division Branch: Cleanup Chatsworth
Assembly: 46
Senate: 18
Special Program: * Site Char & Assess Grant (CERCLA 104)
Restricted Use: NO
Site Mgmt Req: NONE SPECIFIED
Funding: Not reported
Latitude: 34.21066
Longitude: -118.4500
APN: 2210030008
Past Use: NONE SPECIFIED
Potential COC: * HALOGENATED SOLVENTS * ORGANIC LIQUIDS WITH METALS * DETERGENT & SOAP * UNSPECIFIED ACID SOLUTION * UNSPECIFIED ALKALINE SOLUTIONS * UNSPECIFIED SLUDGE WASTE * LATEX WASTE * POLYMERIC RESIN WASTE
Cadmium and compounds Cyanide (free Nickel)
Confirmed COC: NONE SPECIFIED
Potential Description: NONE SPECIFIED
Alias Name: PAX METAL CORPORATION
Alias Type: Alternate Name
Alias Name: WELCO EQUIPMENT COMPANY
Alias Type: Alternate Name
Alias Name: 2210030008
Alias Type: APN
Alias Name: CAD043085323
Alias Type: EPA Identification Number
Alias Name: 110002645031
Alias Type: EPA (FRS #)
Alias Name: 19330163
Alias Type: Envirostor ID Number

Completed Info:

Completed Area Name: PROJECT WIDE
Completed Sub Area Name: Not reported
Completed Document Type: Site Screening
Completed Date: 02/28/1995
Comments: NFA for Site Mitigations Operations, this is a RCRA facility

Completed Area Name: PROJECT WIDE
Completed Sub Area Name: Not reported
Completed Document Type: Site Screening
Completed Date: 11/20/1987

Map ID
 Direction
 Distance
 Elevation

MAP FINDINGS

Site

Database(s)

EDR ID Number
 EPA ID Number

OCCIDENTAL COATING CO# (Continued)

1000248105

Comments: Site Screening Done: Soil staining noted; status needs to be determined.

Future Area Name: Not reported
 Future Sub Area Name: Not reported
 Future Document Type: Not reported
 Future Due Date: Not reported
 Schedule Area Name: Not reported
 Schedule Sub Area Name: Not reported
 Schedule Document Type: Not reported
 Schedule Due Date: Not reported
 Schedule Revised Date: Not reported

66
NE
 1/2-1
 0.663 mi.
 3501 ft.

CHASE STREET SCHOOL
14041 CHASE STREET
PANORAMA CITY, CA 91402

CA SCH S107736114
CA ENVIROSTOR N/A

Relative:
Higher

SCH:

Actual:
821 ft.

Facility ID: 19010007
 Site Type: School Investigation
 Site Type Detail: School
 Site Mgmt. Req.: NONE SPECIFIED
 Acres: 8
 National Priorities List: NO
 Cleanup Oversight Agencies: SMBRP
 Lead Agency: SMBRP
 Lead Agency Description: DTSC - Site Cleanup Program
 Project Manager: Not reported
 Supervisor: Javier Hinojosa
 Division Branch: Southern California Schools & Brownfields Outreach
 Site Code: 304167
 Assembly: 46
 Senate: 18
 Special Program Status: Not reported
 Status: Inactive - Withdrawn
 Status Date: 02/20/2013
 Restricted Use: NO
 Funding: School District
 Latitude: 34.22648
 Longitude: -118.4396
 APN: 2638015901
 Past Use: AGRICULTURAL - ROW CROPS
 Potential COC: Under Investigation, Arsenic, Chlordane, DDD, DDE, DDT
 Confirmed COC: 31001-NO, 30001-NO, 30004-NO, 30006-NO, 30007-NO, 30008-NO
 Potential Description: SOIL
 Alias Name: CHASE ELEMENTARY SCHOOL
 Alias Type: Alternate Name
 Alias Name: LA USD-CHASE ST.SCH/CDE
 Alias Type: Alternate Name
 Alias Name: LOS ANGELES UNIFIED SCHOOL DISTRICT
 Alias Type: Alternate Name
 Alias Name: 2638015901
 Alias Type: APN
 Alias Name: 304167
 Alias Type: Project Code (Site Code)

Map ID
Direction
Distance
Elevation

MAP FINDINGS

Site

Database(s)

EDR ID Number
EPA ID Number

CHASE STREET SCHOOL (Continued)

S107736114

Alias Name: 19010007
Alias Type: Envirostor ID Number

Completed Info:

Completed Area Name: PROJECT WIDE
Completed Sub Area Name: Not reported
Completed Document Type: Environmental Oversight Agreement
Completed Date: 02/10/2000
Comments: Not reported

Completed Area Name: PROJECT WIDE
Completed Sub Area Name: Not reported
Completed Document Type: Phase 1
Completed Date: 06/02/2000
Comments: Phase I - Pursuant to an agreement between the Department of Toxic Substances Control (DTSC) and the California Department of Education, DTSC's Site Mitigation Program completed review of a Phase I Environmental Assessment and has determined that a Preliminary Endangerment Assessment (PEA) is required. The PEA will be conducted under DTSC's oversight pursuant to an agreement between DTSC and the Los Angeles Unified School District (LAUSD). Any subsequent cleanup activities (if needed) after the PEA would be conducted pursuant to an agreement with DTSC and LAUSD.

Future Area Name: Not reported
Future Sub Area Name: Not reported
Future Document Type: Not reported
Future Due Date: Not reported
Schedule Area Name: Not reported
Schedule Sub Area Name: Not reported
Schedule Document Type: Not reported
Schedule Due Date: Not reported
Schedule Revised Date: Not reported

ENVIROSTOR:

Facility ID: 19010007
Status: Inactive - Withdrawn
Status Date: 02/20/2013
Site Code: 304167
Site Type: School Investigation
Site Type Detailed: School
Acres: 8
NPL: NO
Regulatory Agencies: SMBRP
Lead Agency: SMBRP
Program Manager: Not reported
Supervisor: Javier Hinojosa
Division Branch: Southern California Schools & Brownfields Outreach
Assembly: 46
Senate: 18
Special Program: Not reported
Restricted Use: NO
Site Mgmt Req: NONE SPECIFIED
Funding: School District
Latitude: 34.22648
Longitude: -118.4396
APN: 2638015901

Map ID
Direction
Distance
Elevation

MAP FINDINGS

Site

Database(s)

EDR ID Number
EPA ID Number

CHASE STREET SCHOOL (Continued)

S107736114

Past Use: AGRICULTURAL - ROW CROPS
Potential COC: Under Investigation Arsenic Chlordane DDD DDE DDT
Confirmed COC: 31001-NO 30001-NO 30004-NO 30006-NO 30007-NO 30008-NO
Potential Description: SOIL
Alias Name: CHASE ELEMENTARY SCHOOL
Alias Type: Alternate Name
Alias Name: LA USD-CHASE ST.SCH/CDE
Alias Type: Alternate Name
Alias Name: LOS ANGELES UNIFIED SCHOOL DISTRICT
Alias Type: Alternate Name
Alias Name: 2638015901
Alias Type: APN
Alias Name: 304167
Alias Type: Project Code (Site Code)
Alias Name: 19010007
Alias Type: Envirostor ID Number

Completed Info:

Completed Area Name: PROJECT WIDE
Completed Sub Area Name: Not reported
Completed Document Type: Environmental Oversight Agreement
Completed Date: 02/10/2000
Comments: Not reported

Completed Area Name: PROJECT WIDE
Completed Sub Area Name: Not reported
Completed Document Type: Phase 1
Completed Date: 06/02/2000
Comments: Phase I - Pursuant to an agreement between the Department of Toxic Substances Control (DTSC) and the California Department of Education, DTSC's Site Mitigation Program completed review of a Phase I Environmental Assessment and has determined that a Preliminary Endangerment Assessment (PEA) is required. The PEA will be conducted under DTSC's oversight pursuant to an agreement between DTSC and the Los Angeles Unified School District (LAUSD). Any subsequent cleanup activities (if needed) after the PEA would be conducted pursuant to an agreement with DTSC and LAUSD.

Future Area Name: Not reported
Future Sub Area Name: Not reported
Future Document Type: Not reported
Future Due Date: Not reported
Schedule Area Name: Not reported
Schedule Sub Area Name: Not reported
Schedule Document Type: Not reported
Schedule Due Date: Not reported
Schedule Revised Date: Not reported

67
NW
1/2-1
0.690 mi.
3643 ft.

NOBLE NEW ELEMENTARY SCHOOL NO. 1
KESTER AVENUE/PARTHENIA STREET
PANORAMA CITY, CA 91402

CA SCH S105628640
CA ENVIROSTOR N/A

Relative:
Higher

SCH:

Actual:
825 ft.

Facility ID: 19880037
Site Type: School Cleanup

Map ID
Direction
Distance
Elevation

MAP FINDINGS

Site

Database(s)

EDR ID Number
EPA ID Number

NOBLE NEW ELEMENTARY SCHOOL NO. 1 (Continued)

S105628640

Site Type Detail: School
Site Mgmt. Req.: NONE SPECIFIED
Acres: 3.79
National Priorities List: NO
Cleanup Oversight Agencies: SMBRP
Lead Agency: SMBRP
Lead Agency Description: DTSC - Site Cleanup Program
Project Manager: Not reported
Supervisor: Javier Hinojosa
Division Branch: Southern California Schools & Brownfields Outreach
Site Code: 304273
Assembly: 46
Senate: 18
Special Program Status: Not reported
Status: Certified
Status Date: 02/28/2003
Restricted Use: NO
Funding: School District
Latitude: 34.2282
Longitude: -118.4565
APN: NONE SPECIFIED
Past Use: RESIDENTIAL AREA
Potential COC: Chlordane
Confirmed COC: NONE SPECIFIED
Potential Description: SOIL
Alias Name: LAUSD-NOBLE NEW ELEMENTARY NO. 1
Alias Type: Alternate Name
Alias Name: LOS ANGELES UNIFIED SCHOOL DISTRICT
Alias Type: Alternate Name
Alias Name: NOBLE NEW ELEMENTARY SCHOOL #1 (PROP)
Alias Type: Alternate Name
Alias Name: NOBLE NEW ELEMENTARY SCHOOL NO. 1
Alias Type: Alternate Name
Alias Name: 110033611839
Alias Type: EPA (FRS #)
Alias Name: 304273
Alias Type: Project Code (Site Code)
Alias Name: 19880037
Alias Type: Envirostor ID Number

Completed Info:

Completed Area Name: PROJECT WIDE
Completed Sub Area Name: Not reported
Completed Document Type: Environmental Oversight Agreement
Completed Date: 02/10/2000
Comments: Not reported

Completed Area Name: PROJECT WIDE
Completed Sub Area Name: Not reported
Completed Document Type: Certification
Completed Date: 02/28/2003
Comments: Not reported

Completed Area Name: PROJECT WIDE
Completed Sub Area Name: Not reported
Completed Document Type: Preliminary Endangerment Assessment Report
Completed Date: 12/24/2001
Comments: Not reported

Map ID
Direction
Distance
Elevation

MAP FINDINGS

Site

Database(s)

EDR ID Number
EPA ID Number

NOBLE NEW ELEMENTARY SCHOOL NO. 1 (Continued)

S105628640

Completed Area Name: PROJECT WIDE
Completed Sub Area Name: Not reported
Completed Document Type: Phase 1
Completed Date: 05/30/2001
Comments: Not reported

Completed Area Name: PROJECT WIDE
Completed Sub Area Name: Not reported
Completed Document Type: Removal Action Completion Report
Completed Date: 02/13/2003
Comments: Not reported

Completed Area Name: PROJECT WIDE
Completed Sub Area Name: Not reported
Completed Document Type: Removal Action Workplan
Completed Date: 06/10/2002
Comments: Not reported

Completed Area Name: PROJECT WIDE
Completed Sub Area Name: Not reported
Completed Document Type: Supplemental Site Investigation Report
Completed Date: 07/30/2003
Comments: Not reported

Completed Area Name: PROJECT WIDE
Completed Sub Area Name: Not reported
Completed Document Type: Cost Recovery Closeout Memo
Completed Date: 08/25/2003
Comments: Not reported

Completed Area Name: PROJECT WIDE
Completed Sub Area Name: Not reported
Completed Document Type: * CEQA
Completed Date: 06/10/2002
Comments: Not reported

Future Area Name: Not reported
Future Sub Area Name: Not reported
Future Document Type: Not reported
Future Due Date: Not reported
Schedule Area Name: Not reported
Schedule Sub Area Name: Not reported
Schedule Document Type: Not reported
Schedule Due Date: Not reported
Schedule Revised Date: Not reported

ENVIROSTOR:

Facility ID: 19880037
Status: Certified
Status Date: 02/28/2003
Site Code: 304273
Site Type: School Cleanup
Site Type Detailed: School
Acres: 3.79
NPL: NO
Regulatory Agencies: SMBRP
Lead Agency: SMBRP

Map ID
Direction
Distance
Elevation

MAP FINDINGS

Site

Database(s)

EDR ID Number
EPA ID Number

NOBLE NEW ELEMENTARY SCHOOL NO. 1 (Continued)

S105628640

Program Manager: Not reported
Supervisor: Javier Hinojosa
Division Branch: Southern California Schools & Brownfields Outreach
Assembly: 46
Senate: 18
Special Program: Not reported
Restricted Use: NO
Site Mgmt Req: NONE SPECIFIED
Funding: School District
Latitude: 34.2282
Longitude: -118.4565
APN: NONE SPECIFIED
Past Use: RESIDENTIAL AREA
Potential COC: Chlordane
Confirmed COC: NONE SPECIFIED
Potential Description: SOIL
Alias Name: LAUSD-NOBLE NEW ELEMENTARY NO. 1
Alias Type: Alternate Name
Alias Name: LOS ANGELES UNIFIED SCHOOL DISTRICT
Alias Type: Alternate Name
Alias Name: NOBLE NEW ELEMENTARY SCHOOL #1 (PROP)
Alias Type: Alternate Name
Alias Name: NOBLE NEW ELEMENTARY SCHOOL NO. 1
Alias Type: Alternate Name
Alias Name: 110033611839
Alias Type: EPA (FRS #)
Alias Name: 304273
Alias Type: Project Code (Site Code)
Alias Name: 19880037
Alias Type: Envirostor ID Number

Completed Info:

Completed Area Name: PROJECT WIDE
Completed Sub Area Name: Not reported
Completed Document Type: Environmental Oversight Agreement
Completed Date: 02/10/2000
Comments: Not reported

Completed Area Name: PROJECT WIDE
Completed Sub Area Name: Not reported
Completed Document Type: Certification
Completed Date: 02/28/2003
Comments: Not reported

Completed Area Name: PROJECT WIDE
Completed Sub Area Name: Not reported
Completed Document Type: Preliminary Endangerment Assessment Report
Completed Date: 12/24/2001
Comments: Not reported

Completed Area Name: PROJECT WIDE
Completed Sub Area Name: Not reported
Completed Document Type: Phase 1
Completed Date: 05/30/2001
Comments: Not reported

Completed Area Name: PROJECT WIDE
Completed Sub Area Name: Not reported

Map ID
 Direction
 Distance
 Elevation

MAP FINDINGS

Site

Database(s)

EDR ID Number
 EPA ID Number

NOBLE NEW ELEMENTARY SCHOOL NO. 1 (Continued)

S105628640

Completed Document Type: Removal Action Completion Report
 Completed Date: 02/13/2003
 Comments: Not reported

Completed Area Name: PROJECT WIDE
 Completed Sub Area Name: Not reported
 Completed Document Type: Removal Action Workplan
 Completed Date: 06/10/2002
 Comments: Not reported

Completed Area Name: PROJECT WIDE
 Completed Sub Area Name: Not reported
 Completed Document Type: Supplemental Site Investigation Report
 Completed Date: 07/30/2003
 Comments: Not reported

Completed Area Name: PROJECT WIDE
 Completed Sub Area Name: Not reported
 Completed Document Type: Cost Recovery Closeout Memo
 Completed Date: 08/25/2003
 Comments: Not reported

Completed Area Name: PROJECT WIDE
 Completed Sub Area Name: Not reported
 Completed Document Type: * CEQA
 Completed Date: 06/10/2002
 Comments: Not reported

Future Area Name: Not reported
 Future Sub Area Name: Not reported
 Future Document Type: Not reported
 Future Due Date: Not reported
 Schedule Area Name: Not reported
 Schedule Sub Area Name: Not reported
 Schedule Document Type: Not reported
 Schedule Due Date: Not reported
 Schedule Revised Date: Not reported

68
SW
1/2-1
0.762 mi.
4023 ft.

VISHAY TECHNO
7803 & 7777 LEMONA AVE
VAN NUYS, CA 91405

CA VCP S105557630
CA ENVIROSTOR N/A

Relative:
Lower

VCP:
 Facility ID: 19360534
 Site Type: Voluntary Cleanup
 Site Type Detail: Voluntary Cleanup
 Site Mgmt. Req.: NONE SPECIFIED
 Acres: 1
 National Priorities List: NO
 Cleanup Oversight Agencies: SMBRP
 Lead Agency: SMBRP
 Lead Agency Description: DTSC - Site Cleanup Program
 Project Manager: Robert Krug
 Supervisor: Rita Kamat
 Division Branch: Cleanup Chatsworth
 Site Code: 301116

Actual:
782 ft.

Map ID
Direction
Distance
Elevation

MAP FINDINGS

Site

Database(s)

EDR ID Number
EPA ID Number

VISHAY TECHNO (Continued)

S105557630

Assembly: 46
Senate: 18
Special Programs Code: Voluntary Cleanup Program
Status: Certified
Status Date: 04/30/2009
Restricted Use: NO
Funding: Responsible Party
Lat/Long: 34.21153 / -118.4609
APN: 2209037038, 2209037049
Past Use: AEROSPACE MANUFACTURING/MAINTENANCE
Potential COC: 10003, 10198, 20011, 30022, 30027
Confirmed COC: 30022,30027,10003
Potential Description: SOIL, SV
Alias Name: CINMARK COMPANY LTD.
Alias Type: Alternate Name
Alias Name: 2209037038
Alias Type: APN
Alias Name: 2209037049
Alias Type: APN
Alias Name: 110033614300
Alias Type: EPA (FRS #)
Alias Name: 301116
Alias Type: Project Code (Site Code)
Alias Name: 19360534
Alias Type: Envirostor ID Number

Completed Info:

Completed Area Name: PROJECT WIDE
Completed Sub Area Name: Not reported
Completed Document Type: CEQA - Notice of Exemption
Completed Date: 05/14/2004
Comments: Notice of exemption completed for the Site.

Completed Area Name: PROJECT WIDE
Completed Sub Area Name: Not reported
Completed Document Type: Voluntary Cleanup Agreement
Completed Date: 08/20/2002
Comments: Signed VCA to further investigate the Site & determine if a Removal Action is required.

Completed Area Name: PROJECT WIDE
Completed Sub Area Name: Not reported
Completed Document Type: Removal Action Completion Report
Completed Date: 02/26/2009
Comments: Report is being finalized.

Completed Area Name: PROJECT WIDE
Completed Sub Area Name: Not reported
Completed Document Type: Removal Action Workplan
Completed Date: 04/16/2004
Comments: Removal of soil and instalation of SVE Pilot Test.

Completed Area Name: PROJECT WIDE
Completed Sub Area Name: Not reported
Completed Document Type: Fieldwork
Completed Date: 04/30/2004
Comments: Removal and installation completed.

Map ID
Direction
Distance
Elevation

MAP FINDINGS

Site

Database(s)

EDR ID Number
EPA ID Number

VISHAY TECHNO (Continued)

S105557630

Completed Area Name: PROJECT WIDE
Completed Sub Area Name: Not reported
Completed Document Type: Monitoring Plan
Completed Date: 05/07/2004
Comments: Groundwater Monitoring Workplan given conditional approval with incorporation of DTSC comments.

Completed Area Name: PROJECT WIDE
Completed Sub Area Name: Not reported
Completed Document Type: Monitoring Report
Completed Date: 09/14/2004
Comments: Submitted

Completed Area Name: PROJECT WIDE
Completed Sub Area Name: Not reported
Completed Document Type: Monitoring Report
Completed Date: 02/23/2005
Comments: Submitted

Completed Area Name: PROJECT WIDE
Completed Sub Area Name: Not reported
Completed Document Type: Monitoring Report
Completed Date: 07/25/2005
Comments: Submitted

Completed Area Name: PROJECT WIDE
Completed Sub Area Name: Not reported
Completed Document Type: Community Profile
Completed Date: 02/01/2004
Comments: Community Profile completed.

Completed Area Name: PROJECT WIDE
Completed Sub Area Name: Not reported
Completed Document Type: Well Decommissioning Workplan
Completed Date: 03/24/2009
Comments: Approved

Completed Area Name: PROJECT WIDE
Completed Sub Area Name: Not reported
Completed Document Type: Fieldwork
Completed Date: 07/30/2008
Comments: DTSC and ENSR measured the groundwater levels in site wells, the source area well is dry.

Completed Area Name: PROJECT WIDE
Completed Sub Area Name: Not reported
Completed Document Type: Well Decommissioning Report
Completed Date: 05/05/2009
Comments: Well decommissioned, Report approved.

Future Area Name: Not reported
Future Sub Area Name: Not reported
Future Document Type: Not reported
Future Due Date: Not reported
Schedule Area Name: Not reported
Schedule Sub Area Name: Not reported
Schedule Document Type: Not reported

Map ID
Direction
Distance
Elevation

MAP FINDINGS

Site

Database(s)

EDR ID Number
EPA ID Number

VISHAY TECHNO (Continued)

S105557630

Schedule Due Date: Not reported
Schedule Revised Date: Not reported

ENVIROSTOR:

Facility ID: 19360534
Status: Certified
Status Date: 04/30/2009
Site Code: 301116
Site Type: Voluntary Cleanup
Site Type Detailed: Voluntary Cleanup
Acres: 1
NPL: NO
Regulatory Agencies: SMBRP
Lead Agency: SMBRP
Program Manager: Robert Krug
Supervisor: Rita Kamat
Division Branch: Cleanup Chatsworth
Assembly: 46
Senate: 18
Special Program: Voluntary Cleanup Program
Restricted Use: NO
Site Mgmt Req: NONE SPECIFIED
Funding: Responsible Party
Latitude: 34.21153
Longitude: -118.4609
APN: 2209037038, 2209037049
Past Use: AEROSPACE MANUFACTURING/MAINTENANCE
Potential COC: * HALOGENATED SOLVENTS * UNSPECIFIED SOLVENT MIXTURES * OTHER
INORGANIC SOLID WASTE Tetrachloroethylene (PCE Trichloroethylene (TCE
Confirmed COC: Tetrachloroethylene (PCE Trichloroethylene (TCE * HALOGENATED
SOLVENTS
Potential Description: SOIL, SV
Alias Name: CINMARK COMPANY LTD.
Alias Type: Alternate Name
Alias Name: 2209037038
Alias Type: APN
Alias Name: 2209037049
Alias Type: APN
Alias Name: 110033614300
Alias Type: EPA (FRS #)
Alias Name: 301116
Alias Type: Project Code (Site Code)
Alias Name: 19360534
Alias Type: Envirostor ID Number

Completed Info:

Completed Area Name: PROJECT WIDE
Completed Sub Area Name: Not reported
Completed Document Type: CEQA - Notice of Exemption
Completed Date: 05/14/2004
Comments: Notice of exemption completed for the Site.

Completed Area Name: PROJECT WIDE
Completed Sub Area Name: Not reported
Completed Document Type: Voluntary Cleanup Agreement
Completed Date: 08/20/2002
Comments: Signed VCA to further investigate the Site & determine if a Removal

Map ID
Direction
Distance
Elevation

MAP FINDINGS

Site

Database(s)

EDR ID Number
EPA ID Number

VISHAY TECHNO (Continued)

S105557630

Action is required.

Completed Area Name: PROJECT WIDE
Completed Sub Area Name: Not reported
Completed Document Type: Removal Action Completion Report
Completed Date: 02/26/2009
Comments: Report is being finalized.

Completed Area Name: PROJECT WIDE
Completed Sub Area Name: Not reported
Completed Document Type: Removal Action Workplan
Completed Date: 04/16/2004
Comments: Removal of soil and instalation of SVE Pilot Test.

Completed Area Name: PROJECT WIDE
Completed Sub Area Name: Not reported
Completed Document Type: Fieldwork
Completed Date: 04/30/2004
Comments: Removal and installation completed.

Completed Area Name: PROJECT WIDE
Completed Sub Area Name: Not reported
Completed Document Type: Monitoring Plan
Completed Date: 05/07/2004
Comments: Groundwater Monitoring Workplan given conditional approval with incorporation of DTSC comments.

Completed Area Name: PROJECT WIDE
Completed Sub Area Name: Not reported
Completed Document Type: Monitoring Report
Completed Date: 09/14/2004
Comments: Submitted

Completed Area Name: PROJECT WIDE
Completed Sub Area Name: Not reported
Completed Document Type: Monitoring Report
Completed Date: 02/23/2005
Comments: Submitted

Completed Area Name: PROJECT WIDE
Completed Sub Area Name: Not reported
Completed Document Type: Monitoring Report
Completed Date: 07/25/2005
Comments: Submitted

Completed Area Name: PROJECT WIDE
Completed Sub Area Name: Not reported
Completed Document Type: Community Profile
Completed Date: 02/01/2004
Comments: Community Profile completed.

Completed Area Name: PROJECT WIDE
Completed Sub Area Name: Not reported
Completed Document Type: Well Decommissioning Workplan
Completed Date: 03/24/2009
Comments: Approved

Map ID
Direction
Distance
Elevation

MAP FINDINGS

Site

Database(s)

EDR ID Number
EPA ID Number

VISHAY TECHNO (Continued)

S105557630

Completed Area Name: PROJECT WIDE
Completed Sub Area Name: Not reported
Completed Document Type: Fieldwork
Completed Date: 07/30/2008
Comments: DTSC and ENSR measured the groundwater levels in site wells, the source area well is dry.

Completed Area Name: PROJECT WIDE
Completed Sub Area Name: Not reported
Completed Document Type: Well Decommissioning Report
Completed Date: 05/05/2009
Comments: Well decommissioned, Report approved.

Future Area Name: Not reported
Future Sub Area Name: Not reported
Future Document Type: Not reported
Future Due Date: Not reported
Schedule Area Name: Not reported
Schedule Sub Area Name: Not reported
Schedule Document Type: Not reported
Schedule Due Date: Not reported
Schedule Revised Date: Not reported

69
SSW
1/2-1
0.935 mi.
4937 ft.

VALERIO PRIMARY CENTER
7477 KESTER AVENUE
VAN NUYS, CA 91405

CA SCH U001568164
CA HIST UST N/A
CA ENVIROSTOR

Relative:
Lower

SCH:

Actual:
767 ft.

Facility ID: 60000261
Site Type: School Investigation
Site Type Detail: School
Site Mgmt. Req.: NONE SPECIFIED
Acres: 13.5
National Priorities List: NO
Cleanup Oversight Agencies: SMBRP
Lead Agency: SMBRP
Lead Agency Description: DTSC - Site Cleanup Program
Project Manager: Not reported
Supervisor: Javier Hinojosa
Division Branch: Southern California Schools & Brownfields Outreach
Site Code: 304524
Assembly: 46
Senate: 18
Special Program Status: Not reported
Status: No Further Action
Status Date: 10/12/2006
Restricted Use: NO
Funding: School District
Latitude: 34.207
Longitude: -118.4596
APN: NONE SPECIFIED
Past Use: NONE
Potential COC: Chlordane, DDD, DDE, DDT, TPH-gas
Confirmed COC: 30025-NO, Chlordane, 30006-NO, 30007-NO, 30008-NO
Potential Description: SOIL

Map ID
Direction
Distance
Elevation

MAP FINDINGS

Site

Database(s)

EDR ID Number
EPA ID Number

VALERIO PRIMARY CENTER (Continued)

U001568164

Alias Name: 304524
Alias Type: Project Code (Site Code)
Alias Name: 60000261
Alias Type: Envirostor ID Number

Completed Info:

Completed Area Name: PROJECT WIDE
Completed Sub Area Name: Not reported
Completed Document Type: Preliminary Endangerment Assessment Report
Completed Date: 10/12/2006
Comments: Issued PEA further action letter. The additional investigation will consist of an Supplemental Site Investigation to evaluate the 1.5 acre additional property for environmental impacts.

Completed Area Name: PROJECT WIDE
Completed Sub Area Name: Not reported
Completed Document Type: Supplemental Site Investigation Workplan
Completed Date: 11/02/2006
Comments: Issued Supplemental Site Investigation Workplan approval letter.

Completed Area Name: 1.5 Acre Addition
Completed Sub Area Name: Not reported
Completed Document Type: Phase 1
Completed Date: 01/17/2007
Comments: Issued Phase I Equivalent approval letter.

Completed Area Name: PROJECT WIDE
Completed Sub Area Name: Not reported
Completed Document Type: Other Report
Completed Date: 05/23/2006
Comments: PEA Scoping Document

Completed Area Name: PROJECT WIDE
Completed Sub Area Name: Not reported
Completed Document Type: Other Report
Completed Date: 12/22/2006
Comments: SSI Completion Report

Completed Area Name: PROJECT WIDE
Completed Sub Area Name: Not reported
Completed Document Type: Other Report
Completed Date: 08/21/2006
Comments: PEA Report

Future Area Name: Not reported
Future Sub Area Name: Not reported
Future Document Type: Not reported
Future Due Date: Not reported
Schedule Area Name: Not reported
Schedule Sub Area Name: Not reported
Schedule Document Type: Not reported
Schedule Due Date: Not reported
Schedule Revised Date: Not reported

Facility ID: 19010003
Site Type: School Investigation
Site Type Detail: School

Map ID
Direction
Distance
Elevation

MAP FINDINGS

Site

Database(s)

EDR ID Number
EPA ID Number

VALERIO PRIMARY CENTER (Continued)

U001568164

Site Mgmt. Req.: NONE SPECIFIED
Acres: 2
National Priorities List: NO
Cleanup Oversight Agencies: SMBRP
Lead Agency: SMBRP
Lead Agency Description: DTSC - Site Cleanup Program
Project Manager: Not reported
Supervisor: Rita Kamat
Division Branch: Southern California Schools & Brownfields Outreach
Site Code: 300744
Assembly: 46
Senate: 18
Special Program Status: Not reported
Status: No Further Action
Status Date: 10/08/1999
Restricted Use: NO
Funding: School District
Latitude: 34.20638
Longitude: -118.4575
APN: NONE SPECIFIED
Past Use: AGRICULTURAL - ROW CROPS
Potential COC: Arsenic, Lead
Confirmed COC: NONE SPECIFIED
Potential Description: SOIL
Alias Name: VALERIO PRIMARY CENTER
Alias Type: Alternate Name
Alias Name: VALERIO PRIMARY CENTER
Alias Type: Alternate Name
Alias Name: 300744
Alias Type: Project Code (Site Code)
Alias Name: 19010003
Alias Type: Envirostor ID Number

Completed Info:

Completed Area Name: PROJECT WIDE
Completed Sub Area Name: Not reported
Completed Document Type: Environmental Oversight Agreement
Completed Date: 02/10/2000
Comments: Not reported

Completed Area Name: PROJECT WIDE
Completed Sub Area Name: Not reported
Completed Document Type: Preliminary Endangerment Assessment Report
Completed Date: 12/08/1999
Comments: Not reported

Future Area Name: Not reported
Future Sub Area Name: Not reported
Future Document Type: Not reported
Future Due Date: Not reported
Schedule Area Name: Not reported
Schedule Sub Area Name: Not reported
Schedule Document Type: Not reported
Schedule Due Date: Not reported
Schedule Revised Date: Not reported

HIST UST:

Map ID
Direction
Distance
Elevation

MAP FINDINGS

Site

Database(s)

EDR ID Number
EPA ID Number

VALERIO PRIMARY CENTER (Continued)

U001568164

Region: STATE
Facility ID: 00000067124
Facility Type: Other
Other Type: SCHOOL
Contact Name: CHRIS CARAS
Telephone: 8187858624
Owner Name: LOS ANGELES UNIFIED SCHOOL DIS
Owner Address: 450 N. GRAND AVE.
Owner City,St,Zip: LOS ANGELES, CA 90012
Total Tanks: 0001

Tank Num: 001
Container Num: 19
Year Installed: 1950
Tank Capacity: 00007200
Tank Used for: WASTE
Type of Fuel: 4
Container Construction Thickness: X
Leak Detection: None

ENVIROSTOR:

Facility ID: 60000261
Status: No Further Action
Status Date: 10/12/2006
Site Code: 304524
Site Type: School Investigation
Site Type Detailed: School
Acres: 13.5
NPL: NO
Regulatory Agencies: SMBRP
Lead Agency: SMBRP
Program Manager: Not reported
Supervisor: Javier Hinojosa
Division Branch: Southern California Schools & Brownfields Outreach
Assembly: 46
Senate: 18
Special Program: Not reported
Restricted Use: NO
Site Mgmt Req: NONE SPECIFIED
Funding: School District
Latitude: 34.207
Longitude: -118.4596
APN: NONE SPECIFIED
Past Use: NONE
Potential COC: Chlordane DDD DDE DDT TPH-gas
Confirmed COC: 30025-NO Chlordane 30006-NO 30007-NO 30008-NO
Potential Description: SOIL
Alias Name: 304524
Alias Type: Project Code (Site Code)
Alias Name: 60000261
Alias Type: Envirostor ID Number

Completed Info:

Completed Area Name: PROJECT WIDE
Completed Sub Area Name: Not reported
Completed Document Type: Preliminary Endangerment Assessment Report
Completed Date: 10/12/2006

Map ID
Direction
Distance
Elevation

MAP FINDINGS

Site

Database(s)

EDR ID Number
EPA ID Number

VALERIO PRIMARY CENTER (Continued)

U001568164

Comments: Issued PEA further action letter. The additional investigation will consist of an Supplemental Site Investigation to evaluate the 1.5 acre additional property for environmental impacts.

Completed Area Name: PROJECT WIDE
Completed Sub Area Name: Not reported
Completed Document Type: Supplemental Site Investigation Workplan
Completed Date: 11/02/2006
Comments: Issued Supplemental Site Investigation Workplan approval letter.

Completed Area Name: 1.5 Acre Addition
Completed Sub Area Name: Not reported
Completed Document Type: Phase 1
Completed Date: 01/17/2007
Comments: Issued Phase I Equivalent approval letter.

Completed Area Name: PROJECT WIDE
Completed Sub Area Name: Not reported
Completed Document Type: Other Report
Completed Date: 05/23/2006
Comments: PEA Scoping Document

Completed Area Name: PROJECT WIDE
Completed Sub Area Name: Not reported
Completed Document Type: Other Report
Completed Date: 12/22/2006
Comments: SSI Completion Report

Completed Area Name: PROJECT WIDE
Completed Sub Area Name: Not reported
Completed Document Type: Other Report
Completed Date: 08/21/2006
Comments: PEA Report

Future Area Name: Not reported
Future Sub Area Name: Not reported
Future Document Type: Not reported
Future Due Date: Not reported
Schedule Area Name: Not reported
Schedule Sub Area Name: Not reported
Schedule Document Type: Not reported
Schedule Due Date: Not reported
Schedule Revised Date: Not reported

Facility ID: 19010003
Status: No Further Action
Status Date: 10/08/1999
Site Code: 300744
Site Type: School Investigation
Site Type Detailed: School
Acres: 2
NPL: NO
Regulatory Agencies: SMBRP
Lead Agency: SMBRP
Program Manager: Not reported
Supervisor: Rita Kamat
Division Branch: Southern California Schools & Brownfields Outreach

Map ID
Direction
Distance
Elevation

MAP FINDINGS

Site

Database(s)

EDR ID Number
EPA ID Number

VALERIO PRIMARY CENTER (Continued)

U001568164

Assembly: 46
 Senate: 18
 Special Program: Not reported
 Restricted Use: NO
 Site Mgmt Req: NONE SPECIFIED
 Funding: School District
 Latitude: 34.20638
 Longitude: -118.4575
 APN: NONE SPECIFIED
 Past Use: AGRICULTURAL - ROW CROPS
 Potential COC: Arsenic Lead
 Confirmed COC: NONE SPECIFIED
 Potential Description: SOIL
 Alias Name: VALERIO PRIMARY CENTER
 Alias Type: Alternate Name
 Alias Name: VALERIO PRIMARY CENTER
 Alias Type: Alternate Name
 Alias Name: 300744
 Alias Type: Project Code (Site Code)
 Alias Name: 19010003
 Alias Type: Envirostor ID Number

Completed Info:

Completed Area Name: PROJECT WIDE
 Completed Sub Area Name: Not reported
 Completed Document Type: Environmental Oversight Agreement
 Completed Date: 02/10/2000
 Comments: Not reported

Completed Area Name: PROJECT WIDE
 Completed Sub Area Name: Not reported
 Completed Document Type: Preliminary Endangerment Assessment Report
 Completed Date: 12/08/1999
 Comments: Not reported

Future Area Name: Not reported
 Future Sub Area Name: Not reported
 Future Document Type: Not reported
 Future Due Date: Not reported
 Schedule Area Name: Not reported
 Schedule Sub Area Name: Not reported
 Schedule Document Type: Not reported
 Schedule Due Date: Not reported
 Schedule Revised Date: Not reported

70
SW
1/2-1
0.948 mi.
5007 ft.

PHOTO FABRICATORS INC
7648 BURNET AVE
VAN NUYS, CA 91405

RCRA-LQG 1001075516
CA EMI CAD983576695
CA ENVIROSTOR

Relative:
Lower

RCRA-LQG:
 Date form received by agency: 03/01/2014
 Facility name: PHOTO FABRICATORS INC
 Facility address: 7648 BURNET AVE
 VAN NUYS, CA 91405
 EPA ID: CAD983576695
 Mailing address: BURNET AVE

Actual:
777 ft.

Map ID
Direction
Distance
Elevation

MAP FINDINGS

Site

Database(s)

EDR ID Number
EPA ID Number

PHOTO FABRICATORS INC (Continued)

1001075516

Contact: VAN NUYS, CA 91405
Contact address: STEVE L BROOKS
BURNET AVE
VAN NUYS, CA 91405
Contact country: Not reported
Contact telephone: (818) 781-1010
Telephone ext.: 103
Contact email: STEVE@PHOTOFABRICATORS.COM
EPA Region: 09
Land type: Private
Classification: Large Quantity Generator
Description: Handler: generates 1,000 kg or more of hazardous waste during any calendar month; or generates more than 1 kg of acutely hazardous waste during any calendar month; or generates more than 100 kg of any residue or contaminated soil, waste or other debris resulting from the cleanup of a spill, into or on any land or water, of acutely hazardous waste during any calendar month; or generates 1 kg or less of acutely hazardous waste during any calendar month, and accumulates more than 1 kg of acutely hazardous waste at any time; or generates 100 kg or less of any residue or contaminated soil, waste or other debris resulting from the cleanup of a spill, into or on any land or water, of acutely hazardous waste during any calendar month, and accumulates more than 100 kg of that material at any time

Owner/Operator Summary:

Owner/operator name: PHOTO FABRICATORS INC
Owner/operator address: Not reported
Not reported
Owner/operator country: Not reported
Owner/operator telephone: Not reported
Legal status: Private
Owner/Operator Type: Operator
Owner/Op start date: 01/05/1985
Owner/Op end date: Not reported

Owner/operator name: GEORGE KAWAHARA
Owner/operator address: ROCHEDALE WAY
LOS ANGELES, CA 90049
Owner/operator country: Not reported
Owner/operator telephone: (310) 377-6415
Legal status: Private
Owner/Operator Type: Owner
Owner/Op start date: 07/01/1980
Owner/Op end date: Not reported

Handler Activities Summary:

U.S. importer of hazardous waste: No
Mixed waste (haz. and radioactive): No
Recycler of hazardous waste: No
Transporter of hazardous waste: No
Treater, storer or disposer of HW: No
Underground injection activity: No
On-site burner exemption: No
Furnace exemption: No
Used oil fuel burner: No
Used oil processor: No

Map ID
Direction
Distance
Elevation

MAP FINDINGS

Site

Database(s)

EDR ID Number
EPA ID Number

PHOTO FABRICATORS INC (Continued)

1001075516

User oil refiner: No
Used oil fuel marketer to burner: No
Used oil Specification marketer: No
Used oil transfer facility: No
Used oil transporter: No

. Waste code: D002
. Waste name: CORROSIVE WASTE

. Waste code: D004
. Waste name: ARSENIC

. Waste code: D007
. Waste name: CHROMIUM

. Waste code: D008
. Waste name: LEAD

Historical Generators:

Date form received by agency: 02/24/2012
Site name: PHOTO FABRICATORS, INC
Classification: Large Quantity Generator

. Waste code: 121
. Waste name: 121

. Waste code: 132
. Waste name: 132

. Waste code: 181
. Waste name: 181

. Waste code: 792
. Waste name: 792

. Waste code: D001
. Waste name: IGNITABLE WASTE

. Waste code: D002
. Waste name: CORROSIVE WASTE

. Waste code: D004
. Waste name: ARSENIC

. Waste code: D007
. Waste name: CHROMIUM

. Waste code: D008
. Waste name: LEAD

Date form received by agency: 02/16/2010
Site name: PHOTO FABRICATORS, INC.
Classification: Large Quantity Generator

. Waste code: D002
. Waste name: CORROSIVE WASTE

Map ID
Direction
Distance
Elevation

MAP FINDINGS

Site

Database(s)

EDR ID Number
EPA ID Number

PHOTO FABRICATORS INC (Continued)

1001075516

. Waste code: D004
. Waste name: ARSENIC

. Waste code: D007
. Waste name: CHROMIUM

. Waste code: D008
. Waste name: LEAD

Date form received by agency: 02/18/2008
Site name: PHOTO FABRICATORS, INC.
Classification: Large Quantity Generator

. Waste code: D002
. Waste name: CORROSIVE WASTE

. Waste code: D004
. Waste name: ARSENIC

. Waste code: D007
. Waste name: CHROMIUM

. Waste code: D008
. Waste name: LEAD

Date form received by agency: 02/13/2006
Site name: PHOTO FABRICATORS, INC
Classification: Large Quantity Generator

. Waste code: D002
. Waste name: CORROSIVE WASTE

. Waste code: D004
. Waste name: ARSENIC

. Waste code: D007
. Waste name: CHROMIUM

. Waste code: D008
. Waste name: LEAD

Date form received by agency: 02/12/2004
Site name: PHOTO FABRICATORS, INC
Classification: Large Quantity Generator

. Waste code: D002
. Waste name: CORROSIVE WASTE

. Waste code: D004
. Waste name: ARSENIC

. Waste code: D007
. Waste name: CHROMIUM

. Waste code: D008
. Waste name: LEAD

Map ID
Direction
Distance
Elevation

MAP FINDINGS

Site

Database(s)

EDR ID Number
EPA ID Number

PHOTO FABRICATORS INC (Continued)

1001075516

Date form received by agency:02/08/2002
Site name: PHOTO FABRICATORS, INC
Classification: Large Quantity Generator

Date form received by agency:10/12/2000
Site name: PHOTO FABRICATORS, INC.
Classification: Large Quantity Generator

Date form received by agency:03/04/1999
Site name: PHOTO FABRICATORS, INC.
Classification: Large Quantity Generator

Date form received by agency:09/01/1996
Site name: PHOTO FABRICATORS INC
Classification: Large Quantity Generator

Date form received by agency:02/22/1996
Site name: PHOTO FABRICATORS, INC.
Classification: Large Quantity Generator

Date form received by agency:01/16/1996
Site name: PHOTO FABRICATORS INC
Classification: Large Quantity Generator

Date form received by agency:03/14/1994
Site name: PHOTO FABRICATORS, INC{
Classification: Large Quantity Generator

Date form received by agency:02/14/1992
Site name: PHOTO FABRICATORS INC.
Classification: Large Quantity Generator

Biennial Reports:

Last Biennial Reporting Year: 2013

Annual Waste Handled:

Waste code: D001
Waste name: IGNITABLE HAZARDOUS WASTES ARE THOSE WASTES WHICH HAVE A FLASHPOINT OF LESS THAN 140 DEGREES FAHRENHEIT AS DETERMINED BY A PENSKEY-MARTENS CLOSED CUP FLASH POINT TESTER. ANOTHER METHOD OF DETERMINING THE FLASH POINT OF A WASTE IS TO REVIEW THE MATERIAL SAFETY DATA SHEET, WHICH CAN BE OBTAINED FROM THE MANUFACTURER OR DISTRIBUTOR OF THE MATERIAL. LACQUER THINNER IS AN EXAMPLE OF A COMMONLY USED SOLVENT WHICH WOULD BE CONSIDERED AS IGNITABLE HAZARDOUS WASTE.
Amount (Lbs): 372

Waste code: D002
Waste name: A WASTE WHICH HAS A PH OF LESS THAN 2 OR GREATER THAN 12.5 IS CONSIDERED TO BE A CORROSIVE HAZARDOUS WASTE. SODIUM HYDROXIDE, A CAUSTIC SOLUTION WITH A HIGH PH, IS OFTEN USED BY INDUSTRIES TO CLEAN OR DEGREASE PARTS. HYDROCHLORIC ACID, A SOLUTION WITH A LOW PH, IS USED BY MANY INDUSTRIES TO CLEAN METAL PARTS PRIOR TO PAINTING. WHEN THESE CAUSTIC OR ACID SOLUTIONS BECOME CONTAMINATED AND MUST BE DISPOSED, THE WASTE WOULD BE A CORROSIVE HAZARDOUS WASTE.
Amount (Lbs): 85817.4

Waste code: D004

Map ID
Direction
Distance
Elevation

MAP FINDINGS

Site

Database(s)

EDR ID Number
EPA ID Number

PHOTO FABRICATORS INC (Continued)

1001075516

Waste name: ARSENIC
Amount (Lbs): 61580.1

Waste code: D007
Waste name: CHROMIUM
Amount (Lbs): 42450.4

Waste code: D008
Waste name: LEAD
Amount (Lbs): 54776.4

Facility Has Received Notices of Violations:

Regulation violated: Not reported
Area of violation: Generators - General
Date violation determined: 09/15/2004
Date achieved compliance: 12/08/2004
Violation lead agency: EPA
Enforcement action: WRITTEN INFORMAL
Enforcement action date: 12/08/2004
Enf. disposition status: Not reported
Enf. disp. status date: Not reported
Enforcement lead agency: EPA
Proposed penalty amount: Not reported
Final penalty amount: Not reported
Paid penalty amount: Not reported

Regulation violated: Not reported
Area of violation: Generators - General
Date violation determined: 09/15/2004
Date achieved compliance: 12/08/2004
Violation lead agency: EPA
Enforcement action: Not reported
Enforcement action date: 11/17/2004
Enf. disposition status: Not reported
Enf. disp. status date: Not reported
Enforcement lead agency: EPA
Proposed penalty amount: Not reported
Final penalty amount: Not reported
Paid penalty amount: Not reported

Evaluation Action Summary:

Evaluation date: 02/04/2010
Evaluation: COMPLIANCE EVALUATION INSPECTION ON-SITE
Area of violation: Not reported
Date achieved compliance: Not reported
Evaluation lead agency: State

Evaluation date: 10/26/2006
Evaluation: COMPLIANCE EVALUATION INSPECTION ON-SITE
Area of violation: Not reported
Date achieved compliance: Not reported
Evaluation lead agency: State

Evaluation date: 09/15/2004
Evaluation: COMPLIANCE EVALUATION INSPECTION ON-SITE

Map ID
Direction
Distance
Elevation

MAP FINDINGS

Site

Database(s)

EDR ID Number
EPA ID Number

PHOTO FABRICATORS INC (Continued)

1001075516

Area of violation: Generators - General
Date achieved compliance: 12/08/2004
Evaluation lead agency: EPA

Evaluation date: 10/23/2003
Evaluation: COMPLIANCE EVALUATION INSPECTION ON-SITE
Area of violation: Not reported
Date achieved compliance: Not reported
Evaluation lead agency: State Contractor/Grantee

EMI:

Year: 1990
County Code: 19
Air Basin: SC
Facility ID: 52536
Air District Name: SC
SIC Code: 3441
Air District Name: SOUTH COAST AQMD
Community Health Air Pollution Info System: Not reported
Consolidated Emission Reporting Rule: Not reported
Total Organic Hydrocarbon Gases Tons/Yr: 0
Reactive Organic Gases Tons/Yr: 0
Carbon Monoxide Emissions Tons/Yr: 0
NOX - Oxides of Nitrogen Tons/Yr: 0
SOX - Oxides of Sulphur Tons/Yr: 0
Particulate Matter Tons/Yr: 0
Part. Matter 10 Micrometers & Smlr Tons/Yr: 0

ENVIROSTOR:

Facility ID: 71003117
Status: Refer: Other Agency
Status Date: Not reported
Site Code: Not reported
Site Type: Tiered Permit
Site Type Detailed: Tiered Permit
Acres: Not reported
NPL: NO
Regulatory Agencies: NONE SPECIFIED
Lead Agency: NONE SPECIFIED
Program Manager: Not reported
Supervisor: Not reported
Division Branch: Cleanup Chatsworth
Assembly: 46
Senate: 18
Special Program: Not reported
Restricted Use: NO
Site Mgmt Req: NONE SPECIFIED
Funding: Not reported
Latitude: 34.20993
Longitude: -118.4623
APN: NONE SPECIFIED
Past Use: NONE SPECIFIED
Potential COC: NONE SPECIFIED
Confirmed COC: NONE SPECIFIED
Potential Description: NONE SPECIFIED
Alias Name: CAD983576695
Alias Type: EPA Identification Number

Map ID
Direction
Distance
Elevation

MAP FINDINGS

Site

Database(s)

EDR ID Number
EPA ID Number

PHOTO FABRICATORS INC (Continued)

1001075516

Alias Name: 110000477109
Alias Type: EPA (FRS #)
Alias Name: 71003117
Alias Type: Envirostor ID Number

Completed Info:
Completed Area Name: Not reported
Completed Sub Area Name: Not reported
Completed Document Type: Not reported
Completed Date: Not reported
Comments: Not reported

Future Area Name: Not reported
Future Sub Area Name: Not reported
Future Document Type: Not reported
Future Due Date: Not reported
Schedule Area Name: Not reported
Schedule Sub Area Name: Not reported
Schedule Document Type: Not reported
Schedule Due Date: Not reported
Schedule Revised Date: Not reported

71
NNW
1/2-1
0.963 mi.
5083 ft.

VALLEY REGION ES #6, SITE 3 5640027
8937 KESTER AVENUE
PANORAMA CITY, CA 91402

CA SCH S107027247
CA ENVIROSTOR N/A

Relative:
Higher

SCH:

Actual:
835 ft.

Facility ID: 19880086
Site Type: School Investigation
Site Type Detail: School
Site Mgmt. Req.: NONE SPECIFIED
Acres: 4.31
National Priorities List: NO
Cleanup Oversight Agencies: SMBRP
Lead Agency: SMBRP
Lead Agency Description: DTSC - Site Cleanup Program
Project Manager: Not reported
Supervisor: Javier Hinojosa
Division Branch: Southern California Schools & Brownfields Outreach
Site Code: 304500
Assembly: 46
Senate: 18
Special Program Status: Not reported
Status: No Further Action
Status Date: 11/08/2006
Restricted Use: NO
Funding: School District
Latitude: 34.23300
Longitude: -118.4578
APN: 2651-013-011-016, 2651-013-119-120, 2651016002
Past Use: RESIDENTIAL AREA
Potential COC: Lead
Confirmed COC: Lead
Potential Description: SOIL
Alias Name: LAUSD-VALLEY REGION ES 6 SITE 3 5640027

Map ID
Direction
Distance
Elevation

MAP FINDINGS

Site

Database(s)

EDR ID Number
EPA ID Number

VALLEY REGION ES #6, SITE 3 5640027 (Continued)

S107027247

Alias Type: Alternate Name
Alias Name: 2651-013-011-016
Alias Type: APN
Alias Name: 2651-013-119-120
Alias Type: APN
Alias Name: 2651016002
Alias Type: APN
Alias Name: 304500
Alias Type: Project Code (Site Code)
Alias Name: 19880086
Alias Type: Envirostor ID Number

Completed Info:

Completed Area Name: PROJECT WIDE
Completed Sub Area Name: Not reported
Completed Document Type: Preliminary Endangerment Assessment Report
Completed Date: 01/30/2006
Comments: No Further Action letter issued.

Completed Area Name: PROJECT WIDE
Completed Sub Area Name: Not reported
Completed Document Type: Supplemental Site Investigation Report
Completed Date: 11/08/2006
Comments: Issued Supplemental Site Investigation approval letter.

Completed Area Name: PROJECT WIDE
Completed Sub Area Name: Not reported
Completed Document Type: Cost Recovery Closeout Memo
Completed Date: 11/08/2006
Comments: Not reported

Completed Area Name: PROJECT WIDE
Completed Sub Area Name: Not reported
Completed Document Type: Environmental Oversight Agreement
Completed Date: 02/10/2000
Comments: Not reported

Completed Area Name: PROJECT WIDE
Completed Sub Area Name: Not reported
Completed Document Type: Site Inspections/Visit (Non LUR)
Completed Date: 07/19/2005
Comments: Not reported

Future Area Name: Not reported
Future Sub Area Name: Not reported
Future Document Type: Not reported
Future Due Date: Not reported
Schedule Area Name: Not reported
Schedule Sub Area Name: Not reported
Schedule Document Type: Not reported
Schedule Due Date: Not reported
Schedule Revised Date: Not reported

ENVIROSTOR:

Facility ID: 19880086
Status: No Further Action
Status Date: 11/08/2006

Map ID
Direction
Distance
Elevation

MAP FINDINGS

Site

Database(s)

EDR ID Number
EPA ID Number

VALLEY REGION ES #6, SITE 3 5640027 (Continued)

S107027247

Site Code: 304500
Site Type: School Investigation
Site Type Detailed: School
Acres: 4.31
NPL: NO
Regulatory Agencies: SMBRP
Lead Agency: SMBRP
Program Manager: Not reported
Supervisor: Javier Hinojosa
Division Branch: Southern California Schools & Brownfields Outreach
Assembly: 46
Senate: 18
Special Program: Not reported
Restricted Use: NO
Site Mgmt Req: NONE SPECIFIED
Funding: School District
Latitude: 34.23300
Longitude: -118.4578
APN: 2651-013-011-016, 2651-013-119-120, 2651016002
Past Use: RESIDENTIAL AREA
Potential COC: Lead
Confirmed COC: Lead
Potential Description: SOIL
Alias Name: LAUSD-VALLEY REGION ES 6 SITE 3 5640027
Alias Type: Alternate Name
Alias Name: 2651-013-011-016
Alias Type: APN
Alias Name: 2651-013-119-120
Alias Type: APN
Alias Name: 2651016002
Alias Type: APN
Alias Name: 304500
Alias Type: Project Code (Site Code)
Alias Name: 19880086
Alias Type: Envirostor ID Number

Completed Info:

Completed Area Name: PROJECT WIDE
Completed Sub Area Name: Not reported
Completed Document Type: Preliminary Endangerment Assessment Report
Completed Date: 01/30/2006
Comments: No Further Action letter issued.

Completed Area Name: PROJECT WIDE
Completed Sub Area Name: Not reported
Completed Document Type: Supplemental Site Investigation Report
Completed Date: 11/08/2006
Comments: Issued Supplemental Site Investigation approval letter.

Completed Area Name: PROJECT WIDE
Completed Sub Area Name: Not reported
Completed Document Type: Cost Recovery Closeout Memo
Completed Date: 11/08/2006
Comments: Not reported

Completed Area Name: PROJECT WIDE
Completed Sub Area Name: Not reported
Completed Document Type: Environmental Oversight Agreement

Map ID
Direction
Distance
Elevation

MAP FINDINGS

Site

Database(s)

EDR ID Number
EPA ID Number

VALLEY REGION ES #6, SITE 3 5640027 (Continued)

S107027247

Completed Date: 02/10/2000
Comments: Not reported

Completed Area Name: PROJECT WIDE
Completed Sub Area Name: Not reported
Completed Document Type: Site Inspections/Visit (Non LUR)
Completed Date: 07/19/2005
Comments: Not reported

Future Area Name: Not reported
Future Sub Area Name: Not reported
Future Document Type: Not reported
Future Due Date: Not reported
Schedule Area Name: Not reported
Schedule Sub Area Name: Not reported
Schedule Document Type: Not reported
Schedule Due Date: Not reported
Schedule Revised Date: Not reported

72
SE
1/2-1
0.972 mi.
5133 ft.

THOMSON ELECTROPLATING
13900 SATICOY
VAN NUYS, CA 91402

LA Co. Site Mitigation S100185158
CA ENVIROSTOR N/A

Relative:
Lower

LA Co. Site Mitigation:
Facility ID: FA0024045
Site ID: SD0011170
Jurisdiction: County
Case ID: RO0011170
Abated: Not reported
Assigned To: Not reported
Entered Date: 05/11/2004

Actual:
771 ft.

ENVIROSTOR:

Facility ID: 19340727
Status: Refer: Other Agency
Status Date: 02/01/1985
Site Code: Not reported
Site Type: Historical
Site Type Detailed: * Historical
Acres: Not reported
NPL: NO
Regulatory Agencies: NONE SPECIFIED
Lead Agency: NONE SPECIFIED
Program Manager: Not reported
Supervisor: * Mmonroy
Division Branch: Cleanup Chatsworth
Assembly: 46
Senate: 18
Special Program: * RCRA 3012 - Past Haz Waste Disp Inven Site
Restricted Use: NO
Site Mgmt Req: NONE SPECIFIED
Funding: Not reported
Latitude: 34.21
Longitude: -118.4358
APN: NONE SPECIFIED

Map ID
Direction
Distance
Elevation

MAP FINDINGS

Site

Database(s)

EDR ID Number
EPA ID Number

THOMSON ELECTROPLATING (Continued)

S100185158

Past Use: NONE SPECIFIED
Potential COC: * HYDROCARBON SOLVENTS * OXYGENATED SOLVENTS * UNSPECIFIED ACID SOLUTION Cyanide (free
Confirmed COC: NONE SPECIFIED
Potential Description: NONE SPECIFIED
Alias Name: CAD053889036
Alias Type: EPA Identification Number
Alias Name: 110002649607
Alias Type: EPA (FRS #)
Alias Name: 19340727
Alias Type: Envirostor ID Number

Completed Info:

Completed Area Name: PROJECT WIDE
Completed Sub Area Name: Not reported
Completed Document Type: Site Screening
Completed Date: 10/25/1994
Comments: Database verification project confirms NFA for DTSC.

Completed Area Name: PROJECT WIDE
Completed Sub Area Name: Not reported
Completed Document Type: Preliminary Assessment Report
Completed Date: 04/24/1984
Comments: T/C W/D. THOMSON, THOMSON ELECTRO, 818-785 -0069 5/1/84 -1) SOURCE ACT: PLATING FOR THE ELECTRONICS/AEROSPACE INDUST; 2) YRS OF OPER: 3.5 YRS. 3) WASTE: VERY LITTLE WASTE SHIPPED FOR DISP. SUBMIT TO EPA PRELIM ASSESS DONE RCRA 3012

Completed Area Name: PROJECT WIDE
Completed Sub Area Name: Not reported
Completed Document Type: * Discovery
Completed Date: 10/11/1983
Comments: FACILITY IDENTIFIED ID FROM ERRIS

Future Area Name: Not reported
Future Sub Area Name: Not reported
Future Document Type: Not reported
Future Due Date: Not reported
Schedule Area Name: Not reported
Schedule Sub Area Name: Not reported
Schedule Document Type: Not reported
Schedule Due Date: Not reported
Schedule Revised Date: Not reported

Count: 1 records.

ORPHAN SUMMARY

<u>City</u>	<u>EDR ID</u>	<u>Site Name</u>	<u>Site Address</u>	<u>Zip</u>	<u>Database(s)</u>
VAN NUYS	S106077081	PRINCESS CLEANERS	16055 VAN OWENS ST	91406	CA DRYCLEANERS

GOVERNMENT RECORDS SEARCHED / DATA CURRENCY TRACKING

To maintain currency of the following federal and state databases, EDR contacts the appropriate governmental agency on a monthly or quarterly basis, as required.

Number of Days to Update: Provides confirmation that EDR is reporting records that have been updated within 90 days from the date the government agency made the information available to the public.

STANDARD ENVIRONMENTAL RECORDS

Federal NPL site list

NPL: National Priority List

National Priorities List (Superfund). The NPL is a subset of CERCLIS and identifies over 1,200 sites for priority cleanup under the Superfund Program. NPL sites may encompass relatively large areas. As such, EDR provides polygon coverage for over 1,000 NPL site boundaries produced by EPA's Environmental Photographic Interpretation Center (EPIC) and regional EPA offices.

Date of Government Version: 03/26/2015	Source: EPA
Date Data Arrived at EDR: 04/08/2015	Telephone: N/A
Date Made Active in Reports: 06/22/2015	Last EDR Contact: 07/09/2015
Number of Days to Update: 75	Next Scheduled EDR Contact: 10/19/2015
	Data Release Frequency: Quarterly

NPL Site Boundaries

Sources:

EPA's Environmental Photographic Interpretation Center (EPIC)
Telephone: 202-564-7333

EPA Region 1
Telephone 617-918-1143

EPA Region 6
Telephone: 214-655-6659

EPA Region 3
Telephone 215-814-5418

EPA Region 7
Telephone: 913-551-7247

EPA Region 4
Telephone 404-562-8033

EPA Region 8
Telephone: 303-312-6774

EPA Region 5
Telephone 312-886-6686

EPA Region 9
Telephone: 415-947-4246

EPA Region 10
Telephone 206-553-8665

Proposed NPL: Proposed National Priority List Sites

A site that has been proposed for listing on the National Priorities List through the issuance of a proposed rule in the Federal Register. EPA then accepts public comments on the site, responds to the comments, and places on the NPL those sites that continue to meet the requirements for listing.

Date of Government Version: 03/26/2015	Source: EPA
Date Data Arrived at EDR: 04/08/2015	Telephone: N/A
Date Made Active in Reports: 06/22/2015	Last EDR Contact: 07/09/2015
Number of Days to Update: 75	Next Scheduled EDR Contact: 10/19/2015
	Data Release Frequency: Quarterly

NPL LIENS: Federal Superfund Liens

Federal Superfund Liens. Under the authority granted the USEPA by CERCLA of 1980, the USEPA has the authority to file liens against real property in order to recover remedial action expenditures or when the property owner received notification of potential liability. USEPA compiles a listing of filed notices of Superfund Liens.

Date of Government Version: 10/15/1991	Source: EPA
Date Data Arrived at EDR: 02/02/1994	Telephone: 202-564-4267
Date Made Active in Reports: 03/30/1994	Last EDR Contact: 08/15/2011
Number of Days to Update: 56	Next Scheduled EDR Contact: 11/28/2011
	Data Release Frequency: No Update Planned

GOVERNMENT RECORDS SEARCHED / DATA CURRENCY TRACKING

Federal Delisted NPL site list

Delisted NPL: National Priority List Deletions

The National Oil and Hazardous Substances Pollution Contingency Plan (NCP) establishes the criteria that the EPA uses to delete sites from the NPL. In accordance with 40 CFR 300.425.(e), sites may be deleted from the NPL where no further response is appropriate.

Date of Government Version: 03/26/2015	Source: EPA
Date Data Arrived at EDR: 04/08/2015	Telephone: N/A
Date Made Active in Reports: 06/22/2015	Last EDR Contact: 07/09/2015
Number of Days to Update: 75	Next Scheduled EDR Contact: 10/19/2015
	Data Release Frequency: Quarterly

Federal CERCLIS list

CERCLIS: Comprehensive Environmental Response, Compensation, and Liability Information System

CERCLIS contains data on potentially hazardous waste sites that have been reported to the USEPA by states, municipalities, private companies and private persons, pursuant to Section 103 of the Comprehensive Environmental Response, Compensation, and Liability Act (CERCLA). CERCLIS contains sites which are either proposed to or on the National Priorities List (NPL) and sites which are in the screening and assessment phase for possible inclusion on the NPL.

Date of Government Version: 10/25/2013	Source: EPA
Date Data Arrived at EDR: 11/11/2013	Telephone: 703-412-9810
Date Made Active in Reports: 02/13/2014	Last EDR Contact: 05/29/2015
Number of Days to Update: 94	Next Scheduled EDR Contact: 09/07/2015
	Data Release Frequency: Quarterly

FEDERAL FACILITY: Federal Facility Site Information listing

A listing of National Priority List (NPL) and Base Realignment and Closure (BRAC) sites found in the Comprehensive Environmental Response, Compensation and Liability Information System (CERCLIS) Database where EPA Federal Facilities Restoration and Reuse Office is involved in cleanup activities.

Date of Government Version: 03/26/2015	Source: Environmental Protection Agency
Date Data Arrived at EDR: 04/08/2015	Telephone: 703-603-8704
Date Made Active in Reports: 06/11/2015	Last EDR Contact: 07/10/2015
Number of Days to Update: 64	Next Scheduled EDR Contact: 10/19/2015
	Data Release Frequency: Varies

Federal CERCLIS NFRAP site List

CERCLIS-NFRAP: CERCLIS No Further Remedial Action Planned

Archived sites are sites that have been removed and archived from the inventory of CERCLIS sites. Archived status indicates that, to the best of EPA's knowledge, assessment at a site has been completed and that EPA has determined no further steps will be taken to list this site on the National Priorities List (NPL), unless information indicates this decision was not appropriate or other considerations require a recommendation for listing at a later time. This decision does not necessarily mean that there is no hazard associated with a given site; it only means that, based upon available information, the location is not judged to be a potential NPL site.

Date of Government Version: 10/25/2013	Source: EPA
Date Data Arrived at EDR: 11/11/2013	Telephone: 703-412-9810
Date Made Active in Reports: 02/13/2014	Last EDR Contact: 05/29/2015
Number of Days to Update: 94	Next Scheduled EDR Contact: 09/07/2015
	Data Release Frequency: Quarterly

Federal RCRA CORRACTS facilities list

CORRACTS: Corrective Action Report

CORRACTS identifies hazardous waste handlers with RCRA corrective action activity.

GOVERNMENT RECORDS SEARCHED / DATA CURRENCY TRACKING

Date of Government Version: 03/10/2015
Date Data Arrived at EDR: 03/31/2015
Date Made Active in Reports: 06/11/2015
Number of Days to Update: 72

Source: EPA
Telephone: 800-424-9346
Last EDR Contact: 06/26/2015
Next Scheduled EDR Contact: 10/12/2015
Data Release Frequency: Quarterly

Federal RCRA non-CORRACTS TSD facilities list

RCRA-TSDF: RCRA - Treatment, Storage and Disposal

RCRAInfo is EPA's comprehensive information system, providing access to data supporting the Resource Conservation and Recovery Act (RCRA) of 1976 and the Hazardous and Solid Waste Amendments (HSWA) of 1984. The database includes selective information on sites which generate, transport, store, treat and/or dispose of hazardous waste as defined by the Resource Conservation and Recovery Act (RCRA). Transporters are individuals or entities that move hazardous waste from the generator offsite to a facility that can recycle, treat, store, or dispose of the waste. TSDFs treat, store, or dispose of the waste.

Date of Government Version: 03/10/2015
Date Data Arrived at EDR: 03/31/2015
Date Made Active in Reports: 06/11/2015
Number of Days to Update: 72

Source: Environmental Protection Agency
Telephone: (415) 495-8895
Last EDR Contact: 06/26/2015
Next Scheduled EDR Contact: 10/12/2015
Data Release Frequency: Quarterly

Federal RCRA generators list

RCRA-LQG: RCRA - Large Quantity Generators

RCRAInfo is EPA's comprehensive information system, providing access to data supporting the Resource Conservation and Recovery Act (RCRA) of 1976 and the Hazardous and Solid Waste Amendments (HSWA) of 1984. The database includes selective information on sites which generate, transport, store, treat and/or dispose of hazardous waste as defined by the Resource Conservation and Recovery Act (RCRA). Large quantity generators (LQGs) generate over 1,000 kilograms (kg) of hazardous waste, or over 1 kg of acutely hazardous waste per month.

Date of Government Version: 03/10/2015
Date Data Arrived at EDR: 03/31/2015
Date Made Active in Reports: 06/11/2015
Number of Days to Update: 72

Source: Environmental Protection Agency
Telephone: (415) 495-8895
Last EDR Contact: 06/26/2015
Next Scheduled EDR Contact: 10/12/2015
Data Release Frequency: Quarterly

RCRA-SQG: RCRA - Small Quantity Generators

RCRAInfo is EPA's comprehensive information system, providing access to data supporting the Resource Conservation and Recovery Act (RCRA) of 1976 and the Hazardous and Solid Waste Amendments (HSWA) of 1984. The database includes selective information on sites which generate, transport, store, treat and/or dispose of hazardous waste as defined by the Resource Conservation and Recovery Act (RCRA). Small quantity generators (SQGs) generate between 100 kg and 1,000 kg of hazardous waste per month.

Date of Government Version: 03/10/2015
Date Data Arrived at EDR: 03/31/2015
Date Made Active in Reports: 06/11/2015
Number of Days to Update: 72

Source: Environmental Protection Agency
Telephone: (415) 495-8895
Last EDR Contact: 06/26/2015
Next Scheduled EDR Contact: 10/12/2015
Data Release Frequency: Quarterly

RCRA-CESQG: RCRA - Conditionally Exempt Small Quantity Generators

RCRAInfo is EPA's comprehensive information system, providing access to data supporting the Resource Conservation and Recovery Act (RCRA) of 1976 and the Hazardous and Solid Waste Amendments (HSWA) of 1984. The database includes selective information on sites which generate, transport, store, treat and/or dispose of hazardous waste as defined by the Resource Conservation and Recovery Act (RCRA). Conditionally exempt small quantity generators (CESQGs) generate less than 100 kg of hazardous waste, or less than 1 kg of acutely hazardous waste per month.

Date of Government Version: 03/10/2015
Date Data Arrived at EDR: 03/31/2015
Date Made Active in Reports: 06/11/2015
Number of Days to Update: 72

Source: Environmental Protection Agency
Telephone: (415) 495-8895
Last EDR Contact: 06/26/2015
Next Scheduled EDR Contact: 10/12/2015
Data Release Frequency: Varies

GOVERNMENT RECORDS SEARCHED / DATA CURRENCY TRACKING

Federal institutional controls / engineering controls registries

US ENG CONTROLS: Engineering Controls Sites List

A listing of sites with engineering controls in place. Engineering controls include various forms of caps, building foundations, liners, and treatment methods to create pathway elimination for regulated substances to enter environmental media or effect human health.

Date of Government Version: 03/16/2015	Source: Environmental Protection Agency
Date Data Arrived at EDR: 03/17/2015	Telephone: 703-603-0695
Date Made Active in Reports: 06/02/2015	Last EDR Contact: 06/01/2015
Number of Days to Update: 77	Next Scheduled EDR Contact: 09/14/2015
	Data Release Frequency: Varies

US INST CONTROL: Sites with Institutional Controls

A listing of sites with institutional controls in place. Institutional controls include administrative measures, such as groundwater use restrictions, construction restrictions, property use restrictions, and post remediation care requirements intended to prevent exposure to contaminants remaining on site. Deed restrictions are generally required as part of the institutional controls.

Date of Government Version: 03/16/2015	Source: Environmental Protection Agency
Date Data Arrived at EDR: 03/17/2015	Telephone: 703-603-0695
Date Made Active in Reports: 06/02/2015	Last EDR Contact: 06/01/2015
Number of Days to Update: 77	Next Scheduled EDR Contact: 09/14/2015
	Data Release Frequency: Varies

LUCIS: Land Use Control Information System

LUCIS contains records of land use control information pertaining to the former Navy Base Realignment and Closure properties.

Date of Government Version: 05/28/2015	Source: Department of the Navy
Date Data Arrived at EDR: 05/29/2015	Telephone: 843-820-7326
Date Made Active in Reports: 06/11/2015	Last EDR Contact: 05/18/2015
Number of Days to Update: 13	Next Scheduled EDR Contact: 08/31/2015
	Data Release Frequency: Varies

Federal ERNS list

ERNS: Emergency Response Notification System

Emergency Response Notification System. ERNS records and stores information on reported releases of oil and hazardous substances.

Date of Government Version: 03/30/2015	Source: National Response Center, United States Coast Guard
Date Data Arrived at EDR: 03/31/2015	Telephone: 202-267-2180
Date Made Active in Reports: 06/02/2015	Last EDR Contact: 06/26/2015
Number of Days to Update: 63	Next Scheduled EDR Contact: 10/12/2015
	Data Release Frequency: Annually

State- and tribal - equivalent NPL

RESPONSE: State Response Sites

Identifies confirmed release sites where DTSC is involved in remediation, either in a lead or oversight capacity. These confirmed release sites are generally high-priority and high potential risk.

Date of Government Version: 05/04/2015	Source: Department of Toxic Substances Control
Date Data Arrived at EDR: 05/05/2015	Telephone: 916-323-3400
Date Made Active in Reports: 05/14/2015	Last EDR Contact: 08/04/2015
Number of Days to Update: 9	Next Scheduled EDR Contact: 11/16/2015
	Data Release Frequency: Quarterly

State- and tribal - equivalent CERCLIS

GOVERNMENT RECORDS SEARCHED / DATA CURRENCY TRACKING

ENVIROSTOR: EnviroStor Database

The Department of Toxic Substances Control's (DTSC's) Site Mitigation and Brownfields Reuse Program's (SMBRP's) EnviroStor database identifies sites that have known contamination or sites for which there may be reasons to investigate further. The database includes the following site types: Federal Superfund sites (National Priorities List (NPL)); State Response, including Military Facilities and State Superfund; Voluntary Cleanup; and School sites. EnviroStor provides similar information to the information that was available in CalSites, and provides additional site information, including, but not limited to, identification of formerly-contaminated properties that have been released for reuse, properties where environmental deed restrictions have been recorded to prevent inappropriate land uses, and risk characterization information that is used to assess potential impacts to public health and the environment at contaminated sites.

Date of Government Version: 05/04/2015	Source: Department of Toxic Substances Control
Date Data Arrived at EDR: 05/05/2015	Telephone: 916-323-3400
Date Made Active in Reports: 05/14/2015	Last EDR Contact: 08/04/2015
Number of Days to Update: 9	Next Scheduled EDR Contact: 11/16/2015
	Data Release Frequency: Quarterly

State and tribal landfill and/or solid waste disposal site lists

SWF/LF (SWIS): Solid Waste Information System

Active, Closed and Inactive Landfills. SWF/LF records typically contain an inventory of solid waste disposal facilities or landfills. These may be active or inactive facilities or open dumps that failed to meet RCRA Section 4004 criteria for solid waste landfills or disposal sites.

Date of Government Version: 05/18/2015	Source: Department of Resources Recycling and Recovery
Date Data Arrived at EDR: 05/20/2015	Telephone: 916-341-6320
Date Made Active in Reports: 06/05/2015	Last EDR Contact: 05/20/2015
Number of Days to Update: 16	Next Scheduled EDR Contact: 08/31/2015
	Data Release Frequency: Quarterly

State and tribal leaking storage tank lists

LUST: Geotracker's Leaking Underground Fuel Tank Report

Leaking Underground Storage Tank Incident Reports. LUST records contain an inventory of reported leaking underground storage tank incidents. Not all states maintain these records, and the information stored varies by state. For more information on a particular leaking underground storage tank sites, please contact the appropriate regulatory agency.

Date of Government Version: 06/15/2015	Source: State Water Resources Control Board
Date Data Arrived at EDR: 06/17/2015	Telephone: see region list
Date Made Active in Reports: 07/14/2015	Last EDR Contact: 06/17/2015
Number of Days to Update: 27	Next Scheduled EDR Contact: 09/28/2015
	Data Release Frequency: Quarterly

LUST REG 6V: Leaking Underground Storage Tank Case Listing

Leaking Underground Storage Tank locations. Inyo, Kern, Los Angeles, Mono, San Bernardino counties.

Date of Government Version: 06/07/2005	Source: California Regional Water Quality Control Board Victorville Branch Office (6)
Date Data Arrived at EDR: 06/07/2005	Telephone: 760-241-7365
Date Made Active in Reports: 06/29/2005	Last EDR Contact: 09/12/2011
Number of Days to Update: 22	Next Scheduled EDR Contact: 12/26/2011
	Data Release Frequency: No Update Planned

LUST REG 6L: Leaking Underground Storage Tank Case Listing

For more current information, please refer to the State Water Resources Control Board's LUST database.

Date of Government Version: 09/09/2003	Source: California Regional Water Quality Control Board Lahontan Region (6)
Date Data Arrived at EDR: 09/10/2003	Telephone: 530-542-5572
Date Made Active in Reports: 10/07/2003	Last EDR Contact: 09/12/2011
Number of Days to Update: 27	Next Scheduled EDR Contact: 12/26/2011
	Data Release Frequency: No Update Planned

GOVERNMENT RECORDS SEARCHED / DATA CURRENCY TRACKING

LUST REG 9: Leaking Underground Storage Tank Report

Orange, Riverside, San Diego counties. For more current information, please refer to the State Water Resources Control Board's LUST database.

Date of Government Version: 03/01/2001
Date Data Arrived at EDR: 04/23/2001
Date Made Active in Reports: 05/21/2001
Number of Days to Update: 28

Source: California Regional Water Quality Control Board San Diego Region (9)
Telephone: 858-637-5595
Last EDR Contact: 09/26/2011
Next Scheduled EDR Contact: 01/09/2012
Data Release Frequency: No Update Planned

LUST REG 8: Leaking Underground Storage Tanks

California Regional Water Quality Control Board Santa Ana Region (8). For more current information, please refer to the State Water Resources Control Board's LUST database.

Date of Government Version: 02/14/2005
Date Data Arrived at EDR: 02/15/2005
Date Made Active in Reports: 03/28/2005
Number of Days to Update: 41

Source: California Regional Water Quality Control Board Santa Ana Region (8)
Telephone: 909-782-4496
Last EDR Contact: 08/15/2011
Next Scheduled EDR Contact: 11/28/2011
Data Release Frequency: Varies

LUST REG 7: Leaking Underground Storage Tank Case Listing

Leaking Underground Storage Tank locations. Imperial, Riverside, San Diego, Santa Barbara counties.

Date of Government Version: 02/26/2004
Date Data Arrived at EDR: 02/26/2004
Date Made Active in Reports: 03/24/2004
Number of Days to Update: 27

Source: California Regional Water Quality Control Board Colorado River Basin Region (7)
Telephone: 760-776-8943
Last EDR Contact: 08/01/2011
Next Scheduled EDR Contact: 11/14/2011
Data Release Frequency: No Update Planned

LUST REG 1: Active Toxic Site Investigation

Del Norte, Humboldt, Lake, Mendocino, Modoc, Siskiyou, Sonoma, Trinity counties. For more current information, please refer to the State Water Resources Control Board's LUST database.

Date of Government Version: 02/01/2001
Date Data Arrived at EDR: 02/28/2001
Date Made Active in Reports: 03/29/2001
Number of Days to Update: 29

Source: California Regional Water Quality Control Board North Coast (1)
Telephone: 707-570-3769
Last EDR Contact: 08/01/2011
Next Scheduled EDR Contact: 11/14/2011
Data Release Frequency: No Update Planned

LUST REG 2: Fuel Leak List

Leaking Underground Storage Tank locations. Alameda, Contra Costa, Marin, Napa, San Francisco, San Mateo, Santa Clara, Solano, Sonoma counties.

Date of Government Version: 09/30/2004
Date Data Arrived at EDR: 10/20/2004
Date Made Active in Reports: 11/19/2004
Number of Days to Update: 30

Source: California Regional Water Quality Control Board San Francisco Bay Region (2)
Telephone: 510-622-2433
Last EDR Contact: 09/19/2011
Next Scheduled EDR Contact: 01/02/2012
Data Release Frequency: Quarterly

LUST REG 3: Leaking Underground Storage Tank Database

Leaking Underground Storage Tank locations. Monterey, San Benito, San Luis Obispo, Santa Barbara, Santa Cruz counties.

Date of Government Version: 05/19/2003
Date Data Arrived at EDR: 05/19/2003
Date Made Active in Reports: 06/02/2003
Number of Days to Update: 14

Source: California Regional Water Quality Control Board Central Coast Region (3)
Telephone: 805-542-4786
Last EDR Contact: 07/18/2011
Next Scheduled EDR Contact: 10/31/2011
Data Release Frequency: No Update Planned

LUST REG 4: Underground Storage Tank Leak List

Los Angeles, Ventura counties. For more current information, please refer to the State Water Resources Control Board's LUST database.

GOVERNMENT RECORDS SEARCHED / DATA CURRENCY TRACKING

Date of Government Version: 09/07/2004
Date Data Arrived at EDR: 09/07/2004
Date Made Active in Reports: 10/12/2004
Number of Days to Update: 35

Source: California Regional Water Quality Control Board Los Angeles Region (4)
Telephone: 213-576-6710
Last EDR Contact: 09/06/2011
Next Scheduled EDR Contact: 12/19/2011
Data Release Frequency: No Update Planned

LUST REG 5: Leaking Underground Storage Tank Database

Leaking Underground Storage Tank locations. Alameda, Alpine, Amador, Butte, Colusa, Contra Costa, Calveras, El Dorado, Fresno, Glenn, Kern, Kings, Lake, Lassen, Madera, Mariposa, Merced, Modoc, Napa, Nevada, Placer, Plumas, Sacramento, San Joaquin, Shasta, Solano, Stanislaus, Sutter, Tehama, Tulare, Tuolumne, Yolo, Yuba counties.

Date of Government Version: 07/01/2008
Date Data Arrived at EDR: 07/22/2008
Date Made Active in Reports: 07/31/2008
Number of Days to Update: 9

Source: California Regional Water Quality Control Board Central Valley Region (5)
Telephone: 916-464-4834
Last EDR Contact: 07/01/2011
Next Scheduled EDR Contact: 10/17/2011
Data Release Frequency: No Update Planned

SLIC: Statewide SLIC Cases

The SLIC (Spills, Leaks, Investigations and Cleanup) program is designed to protect and restore water quality from spills, leaks, and similar discharges.

Date of Government Version: 06/15/2015
Date Data Arrived at EDR: 06/17/2015
Date Made Active in Reports: 07/14/2015
Number of Days to Update: 27

Source: State Water Resources Control Board
Telephone: 866-480-1028
Last EDR Contact: 06/17/2015
Next Scheduled EDR Contact: 09/28/2015
Data Release Frequency: Varies

SLIC REG 1: Active Toxic Site Investigations

The SLIC (Spills, Leaks, Investigations and Cleanup) program is designed to protect and restore water quality from spills, leaks, and similar discharges.

Date of Government Version: 04/03/2003
Date Data Arrived at EDR: 04/07/2003
Date Made Active in Reports: 04/25/2003
Number of Days to Update: 18

Source: California Regional Water Quality Control Board, North Coast Region (1)
Telephone: 707-576-2220
Last EDR Contact: 08/01/2011
Next Scheduled EDR Contact: 11/14/2011
Data Release Frequency: No Update Planned

SLIC REG 2: Spills, Leaks, Investigation & Cleanup Cost Recovery Listing

The SLIC (Spills, Leaks, Investigations and Cleanup) program is designed to protect and restore water quality from spills, leaks, and similar discharges.

Date of Government Version: 09/30/2004
Date Data Arrived at EDR: 10/20/2004
Date Made Active in Reports: 11/19/2004
Number of Days to Update: 30

Source: Regional Water Quality Control Board San Francisco Bay Region (2)
Telephone: 510-286-0457
Last EDR Contact: 09/19/2011
Next Scheduled EDR Contact: 01/02/2012
Data Release Frequency: Quarterly

SLIC REG 3: Spills, Leaks, Investigation & Cleanup Cost Recovery Listing

The SLIC (Spills, Leaks, Investigations and Cleanup) program is designed to protect and restore water quality from spills, leaks, and similar discharges.

Date of Government Version: 05/18/2006
Date Data Arrived at EDR: 05/18/2006
Date Made Active in Reports: 06/15/2006
Number of Days to Update: 28

Source: California Regional Water Quality Control Board Central Coast Region (3)
Telephone: 805-549-3147
Last EDR Contact: 07/18/2011
Next Scheduled EDR Contact: 10/31/2011
Data Release Frequency: Semi-Annually

SLIC REG 4: Spills, Leaks, Investigation & Cleanup Cost Recovery Listing

The SLIC (Spills, Leaks, Investigations and Cleanup) program is designed to protect and restore water quality from spills, leaks, and similar discharges.

GOVERNMENT RECORDS SEARCHED / DATA CURRENCY TRACKING

Date of Government Version: 11/17/2004
Date Data Arrived at EDR: 11/18/2004
Date Made Active in Reports: 01/04/2005
Number of Days to Update: 47

Source: Region Water Quality Control Board Los Angeles Region (4)
Telephone: 213-576-6600
Last EDR Contact: 07/01/2011
Next Scheduled EDR Contact: 10/17/2011
Data Release Frequency: Varies

SLIC REG 5: Spills, Leaks, Investigation & Cleanup Cost Recovery Listing

The SLIC (Spills, Leaks, Investigations and Cleanup) program is designed to protect and restore water quality from spills, leaks, and similar discharges.

Date of Government Version: 04/01/2005
Date Data Arrived at EDR: 04/05/2005
Date Made Active in Reports: 04/21/2005
Number of Days to Update: 16

Source: Regional Water Quality Control Board Central Valley Region (5)
Telephone: 916-464-3291
Last EDR Contact: 09/12/2011
Next Scheduled EDR Contact: 12/26/2011
Data Release Frequency: Semi-Annually

SLIC REG 6V: Spills, Leaks, Investigation & Cleanup Cost Recovery Listing

The SLIC (Spills, Leaks, Investigations and Cleanup) program is designed to protect and restore water quality from spills, leaks, and similar discharges.

Date of Government Version: 05/24/2005
Date Data Arrived at EDR: 05/25/2005
Date Made Active in Reports: 06/16/2005
Number of Days to Update: 22

Source: Regional Water Quality Control Board, Victorville Branch
Telephone: 619-241-6583
Last EDR Contact: 08/15/2011
Next Scheduled EDR Contact: 11/28/2011
Data Release Frequency: Semi-Annually

SLIC REG 6L: SLIC Sites

The SLIC (Spills, Leaks, Investigations and Cleanup) program is designed to protect and restore water quality from spills, leaks, and similar discharges.

Date of Government Version: 09/07/2004
Date Data Arrived at EDR: 09/07/2004
Date Made Active in Reports: 10/12/2004
Number of Days to Update: 35

Source: California Regional Water Quality Control Board, Lahontan Region
Telephone: 530-542-5574
Last EDR Contact: 08/15/2011
Next Scheduled EDR Contact: 11/28/2011
Data Release Frequency: No Update Planned

SLIC REG 7: SLIC List

The SLIC (Spills, Leaks, Investigations and Cleanup) program is designed to protect and restore water quality from spills, leaks, and similar discharges.

Date of Government Version: 11/24/2004
Date Data Arrived at EDR: 11/29/2004
Date Made Active in Reports: 01/04/2005
Number of Days to Update: 36

Source: California Regional Quality Control Board, Colorado River Basin Region
Telephone: 760-346-7491
Last EDR Contact: 08/01/2011
Next Scheduled EDR Contact: 11/14/2011
Data Release Frequency: No Update Planned

SLIC REG 8: Spills, Leaks, Investigation & Cleanup Cost Recovery Listing

The SLIC (Spills, Leaks, Investigations and Cleanup) program is designed to protect and restore water quality from spills, leaks, and similar discharges.

Date of Government Version: 04/03/2008
Date Data Arrived at EDR: 04/03/2008
Date Made Active in Reports: 04/14/2008
Number of Days to Update: 11

Source: California Region Water Quality Control Board Santa Ana Region (8)
Telephone: 951-782-3298
Last EDR Contact: 09/12/2011
Next Scheduled EDR Contact: 12/26/2011
Data Release Frequency: Semi-Annually

SLIC REG 9: Spills, Leaks, Investigation & Cleanup Cost Recovery Listing

The SLIC (Spills, Leaks, Investigations and Cleanup) program is designed to protect and restore water quality from spills, leaks, and similar discharges.

GOVERNMENT RECORDS SEARCHED / DATA CURRENCY TRACKING

Date of Government Version: 09/10/2007
Date Data Arrived at EDR: 09/11/2007
Date Made Active in Reports: 09/28/2007
Number of Days to Update: 17

Source: California Regional Water Quality Control Board San Diego Region (9)
Telephone: 858-467-2980
Last EDR Contact: 08/08/2011
Next Scheduled EDR Contact: 11/21/2011
Data Release Frequency: Annually

INDIAN LUST R5: Leaking Underground Storage Tanks on Indian Land

Leaking underground storage tanks located on Indian Land in Michigan, Minnesota and Wisconsin.

Date of Government Version: 04/30/2015
Date Data Arrived at EDR: 05/29/2015
Date Made Active in Reports: 06/22/2015
Number of Days to Update: 24

Source: EPA, Region 5
Telephone: 312-886-7439
Last EDR Contact: 07/22/2015
Next Scheduled EDR Contact: 11/09/2015
Data Release Frequency: Varies

INDIAN LUST R10: Leaking Underground Storage Tanks on Indian Land

LUSTs on Indian land in Alaska, Idaho, Oregon and Washington.

Date of Government Version: 02/03/2015
Date Data Arrived at EDR: 02/12/2015
Date Made Active in Reports: 03/13/2015
Number of Days to Update: 29

Source: EPA Region 10
Telephone: 206-553-2857
Last EDR Contact: 07/22/2015
Next Scheduled EDR Contact: 11/09/2015
Data Release Frequency: Quarterly

INDIAN LUST R9: Leaking Underground Storage Tanks on Indian Land

LUSTs on Indian land in Arizona, California, New Mexico and Nevada

Date of Government Version: 01/08/2015
Date Data Arrived at EDR: 01/08/2015
Date Made Active in Reports: 02/09/2015
Number of Days to Update: 32

Source: Environmental Protection Agency
Telephone: 415-972-3372
Last EDR Contact: 07/31/2015
Next Scheduled EDR Contact: 11/09/2015
Data Release Frequency: Quarterly

INDIAN LUST R7: Leaking Underground Storage Tanks on Indian Land

LUSTs on Indian land in Iowa, Kansas, and Nebraska

Date of Government Version: 03/30/2015
Date Data Arrived at EDR: 04/28/2015
Date Made Active in Reports: 06/22/2015
Number of Days to Update: 55

Source: EPA Region 7
Telephone: 913-551-7003
Last EDR Contact: 07/22/2015
Next Scheduled EDR Contact: 11/09/2015
Data Release Frequency: Varies

INDIAN LUST R8: Leaking Underground Storage Tanks on Indian Land

LUSTs on Indian land in Colorado, Montana, North Dakota, South Dakota, Utah and Wyoming.

Date of Government Version: 04/30/2015
Date Data Arrived at EDR: 05/05/2015
Date Made Active in Reports: 06/22/2015
Number of Days to Update: 48

Source: EPA Region 8
Telephone: 303-312-6271
Last EDR Contact: 07/22/2015
Next Scheduled EDR Contact: 11/09/2015
Data Release Frequency: Quarterly

INDIAN LUST R6: Leaking Underground Storage Tanks on Indian Land

LUSTs on Indian land in New Mexico and Oklahoma.

Date of Government Version: 03/17/2015
Date Data Arrived at EDR: 05/01/2015
Date Made Active in Reports: 06/22/2015
Number of Days to Update: 52

Source: EPA Region 6
Telephone: 214-665-6597
Last EDR Contact: 07/22/2015
Next Scheduled EDR Contact: 11/09/2015
Data Release Frequency: Varies

GOVERNMENT RECORDS SEARCHED / DATA CURRENCY TRACKING

INDIAN LUST R1: Leaking Underground Storage Tanks on Indian Land

A listing of leaking underground storage tank locations on Indian Land.

Date of Government Version: 02/03/2015	Source: EPA Region 1
Date Data Arrived at EDR: 04/30/2015	Telephone: 617-918-1313
Date Made Active in Reports: 06/22/2015	Last EDR Contact: 07/31/2015
Number of Days to Update: 53	Next Scheduled EDR Contact: 11/09/2015
	Data Release Frequency: Varies

INDIAN LUST R4: Leaking Underground Storage Tanks on Indian Land

LUSTs on Indian land in Florida, Mississippi and North Carolina.

Date of Government Version: 09/30/2014	Source: EPA Region 4
Date Data Arrived at EDR: 03/03/2015	Telephone: 404-562-8677
Date Made Active in Reports: 03/13/2015	Last EDR Contact: 07/22/2015
Number of Days to Update: 10	Next Scheduled EDR Contact: 11/09/2015
	Data Release Frequency: Semi-Annually

State and tribal registered storage tank lists

UST: Active UST Facilities

Active UST facilities gathered from the local regulatory agencies

Date of Government Version: 06/15/2015	Source: SWRCB
Date Data Arrived at EDR: 06/17/2015	Telephone: 916-341-5851
Date Made Active in Reports: 07/06/2015	Last EDR Contact: 06/17/2015
Number of Days to Update: 19	Next Scheduled EDR Contact: 09/28/2015
	Data Release Frequency: Semi-Annually

AST: Aboveground Petroleum Storage Tank Facilities

A listing of aboveground storage tank petroleum storage tank locations.

Date of Government Version: 08/01/2009	Source: California Environmental Protection Agency
Date Data Arrived at EDR: 09/10/2009	Telephone: 916-327-5092
Date Made Active in Reports: 10/01/2009	Last EDR Contact: 07/13/2015
Number of Days to Update: 21	Next Scheduled EDR Contact: 10/12/2015
	Data Release Frequency: Quarterly

INDIAN UST R1: Underground Storage Tanks on Indian Land

The Indian Underground Storage Tank (UST) database provides information about underground storage tanks on Indian land in EPA Region 1 (Connecticut, Maine, Massachusetts, New Hampshire, Rhode Island, Vermont and ten Tribal Nations).

Date of Government Version: 02/03/2015	Source: EPA, Region 1
Date Data Arrived at EDR: 04/30/2015	Telephone: 617-918-1313
Date Made Active in Reports: 06/22/2015	Last EDR Contact: 07/31/2015
Number of Days to Update: 53	Next Scheduled EDR Contact: 11/09/2015
	Data Release Frequency: Varies

INDIAN UST R4: Underground Storage Tanks on Indian Land

The Indian Underground Storage Tank (UST) database provides information about underground storage tanks on Indian land in EPA Region 4 (Alabama, Florida, Georgia, Kentucky, Mississippi, North Carolina, South Carolina, Tennessee and Tribal Nations)

Date of Government Version: 09/30/2014	Source: EPA Region 4
Date Data Arrived at EDR: 03/03/2015	Telephone: 404-562-9424
Date Made Active in Reports: 03/13/2015	Last EDR Contact: 07/22/2015
Number of Days to Update: 10	Next Scheduled EDR Contact: 11/09/2015
	Data Release Frequency: Semi-Annually

GOVERNMENT RECORDS SEARCHED / DATA CURRENCY TRACKING

INDIAN UST R5: Underground Storage Tanks on Indian Land

The Indian Underground Storage Tank (UST) database provides information about underground storage tanks on Indian land in EPA Region 5 (Michigan, Minnesota and Wisconsin and Tribal Nations).

Date of Government Version: 04/30/2015	Source: EPA Region 5
Date Data Arrived at EDR: 05/26/2015	Telephone: 312-886-6136
Date Made Active in Reports: 06/22/2015	Last EDR Contact: 07/22/2015
Number of Days to Update: 27	Next Scheduled EDR Contact: 11/09/2015
	Data Release Frequency: Varies

INDIAN UST R6: Underground Storage Tanks on Indian Land

The Indian Underground Storage Tank (UST) database provides information about underground storage tanks on Indian land in EPA Region 6 (Louisiana, Arkansas, Oklahoma, New Mexico, Texas and 65 Tribes).

Date of Government Version: 03/17/2015	Source: EPA Region 6
Date Data Arrived at EDR: 05/01/2015	Telephone: 214-665-7591
Date Made Active in Reports: 06/22/2015	Last EDR Contact: 07/22/2015
Number of Days to Update: 52	Next Scheduled EDR Contact: 11/09/2015
	Data Release Frequency: Semi-Annually

INDIAN UST R7: Underground Storage Tanks on Indian Land

The Indian Underground Storage Tank (UST) database provides information about underground storage tanks on Indian land in EPA Region 7 (Iowa, Kansas, Missouri, Nebraska, and 9 Tribal Nations).

Date of Government Version: 09/23/2014	Source: EPA Region 7
Date Data Arrived at EDR: 11/25/2014	Telephone: 913-551-7003
Date Made Active in Reports: 01/29/2015	Last EDR Contact: 07/22/2015
Number of Days to Update: 65	Next Scheduled EDR Contact: 11/09/2015
	Data Release Frequency: Varies

INDIAN UST R8: Underground Storage Tanks on Indian Land

The Indian Underground Storage Tank (UST) database provides information about underground storage tanks on Indian land in EPA Region 8 (Colorado, Montana, North Dakota, South Dakota, Utah, Wyoming and 27 Tribal Nations).

Date of Government Version: 04/30/2015	Source: EPA Region 8
Date Data Arrived at EDR: 05/05/2015	Telephone: 303-312-6137
Date Made Active in Reports: 06/22/2015	Last EDR Contact: 07/22/2015
Number of Days to Update: 48	Next Scheduled EDR Contact: 11/09/2015
	Data Release Frequency: Quarterly

INDIAN UST R9: Underground Storage Tanks on Indian Land

The Indian Underground Storage Tank (UST) database provides information about underground storage tanks on Indian land in EPA Region 9 (Arizona, California, Hawaii, Nevada, the Pacific Islands, and Tribal Nations).

Date of Government Version: 12/14/2014	Source: EPA Region 9
Date Data Arrived at EDR: 02/13/2015	Telephone: 415-972-3368
Date Made Active in Reports: 03/13/2015	Last EDR Contact: 07/31/2015
Number of Days to Update: 28	Next Scheduled EDR Contact: 11/09/2015
	Data Release Frequency: Quarterly

INDIAN UST R10: Underground Storage Tanks on Indian Land

The Indian Underground Storage Tank (UST) database provides information about underground storage tanks on Indian land in EPA Region 10 (Alaska, Idaho, Oregon, Washington, and Tribal Nations).

Date of Government Version: 05/06/2015	Source: EPA Region 10
Date Data Arrived at EDR: 05/19/2015	Telephone: 206-553-2857
Date Made Active in Reports: 06/22/2015	Last EDR Contact: 07/22/2015
Number of Days to Update: 34	Next Scheduled EDR Contact: 11/09/2015
	Data Release Frequency: Quarterly

GOVERNMENT RECORDS SEARCHED / DATA CURRENCY TRACKING

FEMA UST: Underground Storage Tank Listing

A listing of all FEMA owned underground storage tanks.

Date of Government Version: 01/01/2010	Source: FEMA
Date Data Arrived at EDR: 02/16/2010	Telephone: 202-646-5797
Date Made Active in Reports: 04/12/2010	Last EDR Contact: 07/10/2015
Number of Days to Update: 55	Next Scheduled EDR Contact: 10/28/2015
	Data Release Frequency: Varies

State and tribal voluntary cleanup sites

INDIAN VCP R7: Voluntary Cleanup Priority Listing

A listing of voluntary cleanup priority sites located on Indian Land located in Region 7.

Date of Government Version: 03/20/2008	Source: EPA, Region 7
Date Data Arrived at EDR: 04/22/2008	Telephone: 913-551-7365
Date Made Active in Reports: 05/19/2008	Last EDR Contact: 04/20/2009
Number of Days to Update: 27	Next Scheduled EDR Contact: 07/20/2009
	Data Release Frequency: Varies

INDIAN VCP R1: Voluntary Cleanup Priority Listing

A listing of voluntary cleanup priority sites located on Indian Land located in Region 1.

Date of Government Version: 09/29/2014	Source: EPA, Region 1
Date Data Arrived at EDR: 10/01/2014	Telephone: 617-918-1102
Date Made Active in Reports: 11/06/2014	Last EDR Contact: 06/26/2015
Number of Days to Update: 36	Next Scheduled EDR Contact: 10/12/2015
	Data Release Frequency: Varies

VCP: Voluntary Cleanup Program Properties

Contains low threat level properties with either confirmed or unconfirmed releases and the project proponents have request that DTSC oversee investigation and/or cleanup activities and have agreed to provide coverage for DTSC's costs.

Date of Government Version: 05/04/2015	Source: Department of Toxic Substances Control
Date Data Arrived at EDR: 05/05/2015	Telephone: 916-323-3400
Date Made Active in Reports: 05/14/2015	Last EDR Contact: 08/04/2015
Number of Days to Update: 9	Next Scheduled EDR Contact: 11/16/2015
	Data Release Frequency: Quarterly

ADDITIONAL ENVIRONMENTAL RECORDS

Local Brownfield lists

US BROWNFIELDS: A Listing of Brownfields Sites

Brownfields are real property, the expansion, redevelopment, or reuse of which may be complicated by the presence or potential presence of a hazardous substance, pollutant, or contaminant. Cleaning up and reinvesting in these properties takes development pressures off of undeveloped, open land, and both improves and protects the environment. Assessment, Cleanup and Redevelopment Exchange System (ACRES) stores information reported by EPA Brownfields grant recipients on brownfields properties assessed or cleaned up with grant funding as well as information on Targeted Brownfields Assessments performed by EPA Regions. A listing of ACRES Brownfield sites is obtained from Cleanups in My Community. Cleanups in My Community provides information on Brownfields properties for which information is reported back to EPA, as well as areas served by Brownfields grant programs.

Date of Government Version: 03/23/2015	Source: Environmental Protection Agency
Date Data Arrived at EDR: 03/24/2015	Telephone: 202-566-2777
Date Made Active in Reports: 06/02/2015	Last EDR Contact: 06/24/2015
Number of Days to Update: 70	Next Scheduled EDR Contact: 10/05/2015
	Data Release Frequency: Semi-Annually

Local Lists of Landfill / Solid Waste Disposal Sites

GOVERNMENT RECORDS SEARCHED / DATA CURRENCY TRACKING

ODI: Open Dump Inventory

An open dump is defined as a disposal facility that does not comply with one or more of the Part 257 or Part 258 Subtitle D Criteria.

Date of Government Version: 06/30/1985
Date Data Arrived at EDR: 08/09/2004
Date Made Active in Reports: 09/17/2004
Number of Days to Update: 39

Source: Environmental Protection Agency
Telephone: 800-424-9346
Last EDR Contact: 06/09/2004
Next Scheduled EDR Contact: N/A
Data Release Frequency: No Update Planned

DEBRIS REGION 9: Torres Martinez Reservation Illegal Dump Site Locations

A listing of illegal dump sites location on the Torres Martinez Indian Reservation located in eastern Riverside County and northern Imperial County, California.

Date of Government Version: 01/12/2009
Date Data Arrived at EDR: 05/07/2009
Date Made Active in Reports: 09/21/2009
Number of Days to Update: 137

Source: EPA, Region 9
Telephone: 415-947-4219
Last EDR Contact: 07/22/2015
Next Scheduled EDR Contact: 11/09/2015
Data Release Frequency: No Update Planned

SWRCY: Recycler Database

A listing of recycling facilities in California.

Date of Government Version: 06/15/2015
Date Data Arrived at EDR: 06/17/2015
Date Made Active in Reports: 08/03/2015
Number of Days to Update: 47

Source: Department of Conservation
Telephone: 916-323-3836
Last EDR Contact: 06/17/2015
Next Scheduled EDR Contact: 09/28/2015
Data Release Frequency: Quarterly

HAULERS: Registered Waste Tire Haulers Listing

A listing of registered waste tire haulers.

Date of Government Version: 05/26/2015
Date Data Arrived at EDR: 05/28/2015
Date Made Active in Reports: 06/05/2015
Number of Days to Update: 8

Source: Integrated Waste Management Board
Telephone: 916-341-6422
Last EDR Contact: 05/18/2015
Next Scheduled EDR Contact: 08/31/2015
Data Release Frequency: Varies

INDIAN ODI: Report on the Status of Open Dumps on Indian Lands

Location of open dumps on Indian land.

Date of Government Version: 12/31/1998
Date Data Arrived at EDR: 12/03/2007
Date Made Active in Reports: 01/24/2008
Number of Days to Update: 52

Source: Environmental Protection Agency
Telephone: 703-308-8245
Last EDR Contact: 05/01/2015
Next Scheduled EDR Contact: 08/17/2015
Data Release Frequency: Varies

WMUDS/SWAT: Waste Management Unit Database

Waste Management Unit Database System. WMUDS is used by the State Water Resources Control Board staff and the Regional Water Quality Control Boards for program tracking and inventory of waste management units. WMUDS is composed of the following databases: Facility Information, Scheduled Inspections Information, Waste Management Unit Information, SWAT Program Information, SWAT Report Summary Information, SWAT Report Summary Data, Chapter 15 (formerly Subchapter 15) Information, Chapter 15 Monitoring Parameters, TPCA Program Information, RCRA Program Information, Closure Information, and Interested Parties Information.

Date of Government Version: 04/01/2000
Date Data Arrived at EDR: 04/10/2000
Date Made Active in Reports: 05/10/2000
Number of Days to Update: 30

Source: State Water Resources Control Board
Telephone: 916-227-4448
Last EDR Contact: 08/04/2015
Next Scheduled EDR Contact: 11/23/2015
Data Release Frequency: No Update Planned

GOVERNMENT RECORDS SEARCHED / DATA CURRENCY TRACKING

Local Lists of Hazardous waste / Contaminated Sites

US CDL: Clandestine Drug Labs

A listing of clandestine drug lab locations. The U.S. Department of Justice ("the Department") provides this web site as a public service. It contains addresses of some locations where law enforcement agencies reported they found chemicals or other items that indicated the presence of either clandestine drug laboratories or dumpsites. In most cases, the source of the entries is not the Department, and the Department has not verified the entry and does not guarantee its accuracy. Members of the public must verify the accuracy of all entries by, for example, contacting local law enforcement and local health departments.

Date of Government Version: 02/25/2015	Source: Drug Enforcement Administration
Date Data Arrived at EDR: 03/10/2015	Telephone: 202-307-1000
Date Made Active in Reports: 03/25/2015	Last EDR Contact: 05/29/2015
Number of Days to Update: 15	Next Scheduled EDR Contact: 09/14/2015
	Data Release Frequency: Quarterly

HIST CAL-SITES: Calsites Database

The Calsites database contains potential or confirmed hazardous substance release properties. In 1996, California EPA reevaluated and significantly reduced the number of sites in the Calsites database. No longer updated by the state agency. It has been replaced by ENVIROSTOR.

Date of Government Version: 08/08/2005	Source: Department of Toxic Substance Control
Date Data Arrived at EDR: 08/03/2006	Telephone: 916-323-3400
Date Made Active in Reports: 08/24/2006	Last EDR Contact: 02/23/2009
Number of Days to Update: 21	Next Scheduled EDR Contact: 05/25/2009
	Data Release Frequency: No Update Planned

SCH: School Property Evaluation Program

This category contains proposed and existing school sites that are being evaluated by DTSC for possible hazardous materials contamination. In some cases, these properties may be listed in the CalSites category depending on the level of threat to public health and safety or the environment they pose.

Date of Government Version: 05/04/2015	Source: Department of Toxic Substances Control
Date Data Arrived at EDR: 05/05/2015	Telephone: 916-323-3400
Date Made Active in Reports: 05/14/2015	Last EDR Contact: 08/04/2015
Number of Days to Update: 9	Next Scheduled EDR Contact: 11/16/2015
	Data Release Frequency: Quarterly

TOXIC PITS: Toxic Pits Cleanup Act Sites

Toxic PITS Cleanup Act Sites. TOXIC PITS identifies sites suspected of containing hazardous substances where cleanup has not yet been completed.

Date of Government Version: 07/01/1995	Source: State Water Resources Control Board
Date Data Arrived at EDR: 08/30/1995	Telephone: 916-227-4364
Date Made Active in Reports: 09/26/1995	Last EDR Contact: 01/26/2009
Number of Days to Update: 27	Next Scheduled EDR Contact: 04/27/2009
	Data Release Frequency: No Update Planned

CDL: Clandestine Drug Labs

A listing of drug lab locations. Listing of a location in this database does not indicate that any illegal drug lab materials were or were not present there, and does not constitute a determination that the location either requires or does not require additional cleanup work.

Date of Government Version: 12/31/2014	Source: Department of Toxic Substances Control
Date Data Arrived at EDR: 03/10/2015	Telephone: 916-255-6504
Date Made Active in Reports: 03/18/2015	Last EDR Contact: 07/13/2015
Number of Days to Update: 8	Next Scheduled EDR Contact: 10/28/2015
	Data Release Frequency: Varies

GOVERNMENT RECORDS SEARCHED / DATA CURRENCY TRACKING

US HIST CDL: National Clandestine Laboratory Register

A listing of clandestine drug lab locations. The U.S. Department of Justice ("the Department") provides this web site as a public service. It contains addresses of some locations where law enforcement agencies reported they found chemicals or other items that indicated the presence of either clandestine drug laboratories or dumpsites. In most cases, the source of the entries is not the Department, and the Department has not verified the entry and does not guarantee its accuracy. Members of the public must verify the accuracy of all entries by, for example, contacting local law enforcement and local health departments.

Date of Government Version: 02/25/2015	Source: Drug Enforcement Administration
Date Data Arrived at EDR: 03/10/2015	Telephone: 202-307-1000
Date Made Active in Reports: 03/25/2015	Last EDR Contact: 05/29/2015
Number of Days to Update: 15	Next Scheduled EDR Contact: 09/14/2015
	Data Release Frequency: No Update Planned

Local Lists of Registered Storage Tanks

CA FID UST: Facility Inventory Database

The Facility Inventory Database (FID) contains a historical listing of active and inactive underground storage tank locations from the State Water Resource Control Board. Refer to local/county source for current data.

Date of Government Version: 10/31/1994	Source: California Environmental Protection Agency
Date Data Arrived at EDR: 09/05/1995	Telephone: 916-341-5851
Date Made Active in Reports: 09/29/1995	Last EDR Contact: 12/28/1998
Number of Days to Update: 24	Next Scheduled EDR Contact: N/A
	Data Release Frequency: No Update Planned

UST MENDOCINO: Mendocino County UST Database

A listing of underground storage tank locations in Mendocino County.

Date of Government Version: 09/23/2009	Source: Department of Public Health
Date Data Arrived at EDR: 09/23/2009	Telephone: 707-463-4466
Date Made Active in Reports: 10/01/2009	Last EDR Contact: 06/01/2015
Number of Days to Update: 8	Next Scheduled EDR Contact: 09/14/2015
	Data Release Frequency: Annually

HIST UST: Hazardous Substance Storage Container Database

The Hazardous Substance Storage Container Database is a historical listing of UST sites. Refer to local/county source for current data.

Date of Government Version: 10/15/1990	Source: State Water Resources Control Board
Date Data Arrived at EDR: 01/25/1991	Telephone: 916-341-5851
Date Made Active in Reports: 02/12/1991	Last EDR Contact: 07/26/2001
Number of Days to Update: 18	Next Scheduled EDR Contact: N/A
	Data Release Frequency: No Update Planned

SWEEPS UST: SWEEPS UST Listing

Statewide Environmental Evaluation and Planning System. This underground storage tank listing was updated and maintained by a company contacted by the SWRCB in the early 1990's. The listing is no longer updated or maintained. The local agency is the contact for more information on a site on the SWEEPS list.

Date of Government Version: 06/01/1994	Source: State Water Resources Control Board
Date Data Arrived at EDR: 07/07/2005	Telephone: N/A
Date Made Active in Reports: 08/11/2005	Last EDR Contact: 06/03/2005
Number of Days to Update: 35	Next Scheduled EDR Contact: N/A
	Data Release Frequency: No Update Planned

Local Land Records

LIENS 2: CERCLA Lien Information

A Federal CERCLA ('Superfund') lien can exist by operation of law at any site or property at which EPA has spent Superfund monies. These monies are spent to investigate and address releases and threatened releases of contamination. CERCLIS provides information as to the identity of these sites and properties.

GOVERNMENT RECORDS SEARCHED / DATA CURRENCY TRACKING

Date of Government Version: 02/18/2014
Date Data Arrived at EDR: 03/18/2014
Date Made Active in Reports: 04/24/2014
Number of Days to Update: 37

Source: Environmental Protection Agency
Telephone: 202-564-6023
Last EDR Contact: 07/22/2015
Next Scheduled EDR Contact: 11/09/2015
Data Release Frequency: Varies

LIENS: Environmental Liens Listing

A listing of property locations with environmental liens for California where DTSC is a lien holder.

Date of Government Version: 06/11/2015
Date Data Arrived at EDR: 06/16/2015
Date Made Active in Reports: 07/14/2015
Number of Days to Update: 28

Source: Department of Toxic Substances Control
Telephone: 916-323-3400
Last EDR Contact: 06/05/2015
Next Scheduled EDR Contact: 09/21/2015
Data Release Frequency: Varies

DEED: Deed Restriction Listing

Site Mitigation and Brownfields Reuse Program Facility Sites with Deed Restrictions & Hazardous Waste Management Program Facility Sites with Deed / Land Use Restriction. The DTSC Site Mitigation and Brownfields Reuse Program (SMBRP) list includes sites cleaned up under the program's oversight and generally does not include current or former hazardous waste facilities that required a hazardous waste facility permit. The list represents deed restrictions that are active. Some sites have multiple deed restrictions. The DTSC Hazardous Waste Management Program (HWMP) has developed a list of current or former hazardous waste facilities that have a recorded land use restriction at the local county recorder's office. The land use restrictions on this list were required by the DTSC HWMP as a result of the presence of hazardous substances that remain on site after the facility (or part of the facility) has been closed or cleaned up. The types of land use restriction include deed notice, deed restriction, or a land use restriction that binds current and future owners.

Date of Government Version: 06/08/2015
Date Data Arrived at EDR: 06/09/2015
Date Made Active in Reports: 07/14/2015
Number of Days to Update: 35

Source: DTSC and SWRCB
Telephone: 916-323-3400
Last EDR Contact: 06/09/2015
Next Scheduled EDR Contact: 09/21/2015
Data Release Frequency: Semi-Annually

Records of Emergency Release Reports

HMIRS: Hazardous Materials Information Reporting System

Hazardous Materials Incident Report System. HMIRS contains hazardous material spill incidents reported to DOT.

Date of Government Version: 03/30/2015
Date Data Arrived at EDR: 03/31/2015
Date Made Active in Reports: 06/11/2015
Number of Days to Update: 72

Source: U.S. Department of Transportation
Telephone: 202-366-4555
Last EDR Contact: 06/26/2015
Next Scheduled EDR Contact: 10/12/2015
Data Release Frequency: Annually

CHMIRS: California Hazardous Material Incident Report System

California Hazardous Material Incident Reporting System. CHMIRS contains information on reported hazardous material incidents (accidental releases or spills).

Date of Government Version: 06/15/2015
Date Data Arrived at EDR: 07/28/2015
Date Made Active in Reports: 08/03/2015
Number of Days to Update: 6

Source: Office of Emergency Services
Telephone: 916-845-8400
Last EDR Contact: 07/28/2015
Next Scheduled EDR Contact: 11/09/2015
Data Release Frequency: Varies

LDS: Land Disposal Sites Listing

The Land Disposal program regulates of waste discharge to land for treatment, storage and disposal in waste management units.

Date of Government Version: 06/15/2015
Date Data Arrived at EDR: 06/17/2015
Date Made Active in Reports: 07/14/2015
Number of Days to Update: 27

Source: State Water Quality Control Board
Telephone: 866-480-1028
Last EDR Contact: 06/17/2015
Next Scheduled EDR Contact: 09/28/2015
Data Release Frequency: Quarterly

GOVERNMENT RECORDS SEARCHED / DATA CURRENCY TRACKING

MCS: Military Cleanup Sites Listing

The State Water Resources Control Board and nine Regional Water Quality Control Boards partner with the Department of Defense (DoD) through the Defense and State Memorandum of Agreement (DSMOA) to oversee the investigation and remediation of water quality issues at military facilities.

Date of Government Version: 06/15/2015	Source: State Water Resources Control Board
Date Data Arrived at EDR: 06/17/2015	Telephone: 866-480-1028
Date Made Active in Reports: 07/14/2015	Last EDR Contact: 06/17/2015
Number of Days to Update: 27	Next Scheduled EDR Contact: 09/28/2015
	Data Release Frequency: Quarterly

SPILLS 90: SPILLS90 data from FirstSearch

Spills 90 includes those spill and release records available exclusively from FirstSearch databases. Typically, they may include chemical, oil and/or hazardous substance spills recorded after 1990. Duplicate records that are already included in EDR incident and release records are not included in Spills 90.

Date of Government Version: 06/06/2012	Source: FirstSearch
Date Data Arrived at EDR: 01/03/2013	Telephone: N/A
Date Made Active in Reports: 02/22/2013	Last EDR Contact: 01/03/2013
Number of Days to Update: 50	Next Scheduled EDR Contact: N/A
	Data Release Frequency: No Update Planned

Other Ascertainable Records

RCRA NonGen / NLR: RCRA - Non Generators / No Longer Regulated

RCRAInfo is EPA's comprehensive information system, providing access to data supporting the Resource Conservation and Recovery Act (RCRA) of 1976 and the Hazardous and Solid Waste Amendments (HSWA) of 1984. The database includes selective information on sites which generate, transport, store, treat and/or dispose of hazardous waste as defined by the Resource Conservation and Recovery Act (RCRA). Non-Generators do not presently generate hazardous waste.

Date of Government Version: 03/10/2015	Source: Environmental Protection Agency
Date Data Arrived at EDR: 03/31/2015	Telephone: (415) 495-8895
Date Made Active in Reports: 06/11/2015	Last EDR Contact: 06/26/2015
Number of Days to Update: 72	Next Scheduled EDR Contact: 10/12/2015
	Data Release Frequency: Varies

DOT OPS: Incident and Accident Data

Department of Transportation, Office of Pipeline Safety Incident and Accident data.

Date of Government Version: 07/31/2012	Source: Department of Transportation, Office of Pipeline Safety
Date Data Arrived at EDR: 08/07/2012	Telephone: 202-366-4595
Date Made Active in Reports: 09/18/2012	Last EDR Contact: 08/04/2015
Number of Days to Update: 42	Next Scheduled EDR Contact: 11/16/2015
	Data Release Frequency: Varies

DOD: Department of Defense Sites

This data set consists of federally owned or administered lands, administered by the Department of Defense, that have any area equal to or greater than 640 acres of the United States, Puerto Rico, and the U.S. Virgin Islands.

Date of Government Version: 12/31/2005	Source: USGS
Date Data Arrived at EDR: 11/10/2006	Telephone: 888-275-8747
Date Made Active in Reports: 01/11/2007	Last EDR Contact: 07/14/2015
Number of Days to Update: 62	Next Scheduled EDR Contact: 10/28/2015
	Data Release Frequency: Semi-Annually

FUDS: Formerly Used Defense Sites

The listing includes locations of Formerly Used Defense Sites properties where the US Army Corps of Engineers is actively working or will take necessary cleanup actions.

GOVERNMENT RECORDS SEARCHED / DATA CURRENCY TRACKING

Date of Government Version: 06/06/2014
Date Data Arrived at EDR: 09/10/2014
Date Made Active in Reports: 09/18/2014
Number of Days to Update: 8

Source: U.S. Army Corps of Engineers
Telephone: 202-528-4285
Last EDR Contact: 07/08/2015
Next Scheduled EDR Contact: 09/21/2015
Data Release Frequency: Varies

CONSENT: Superfund (CERCLA) Consent Decrees

Major legal settlements that establish responsibility and standards for cleanup at NPL (Superfund) sites. Released periodically by United States District Courts after settlement by parties to litigation matters.

Date of Government Version: 12/31/2014
Date Data Arrived at EDR: 04/17/2015
Date Made Active in Reports: 06/02/2015
Number of Days to Update: 46

Source: Department of Justice, Consent Decree Library
Telephone: Varies
Last EDR Contact: 06/22/2015
Next Scheduled EDR Contact: 10/12/2015
Data Release Frequency: Varies

ROD: Records Of Decision

Record of Decision. ROD documents mandate a permanent remedy at an NPL (Superfund) site containing technical and health information to aid in the cleanup.

Date of Government Version: 11/25/2013
Date Data Arrived at EDR: 12/12/2013
Date Made Active in Reports: 02/24/2014
Number of Days to Update: 74

Source: EPA
Telephone: 703-416-0223
Last EDR Contact: 06/12/2015
Next Scheduled EDR Contact: 09/21/2015
Data Release Frequency: Annually

UMTRA: Uranium Mill Tailings Sites

Uranium ore was mined by private companies for federal government use in national defense programs. When the mills shut down, large piles of the sand-like material (mill tailings) remain after uranium has been extracted from the ore. Levels of human exposure to radioactive materials from the piles are low; however, in some cases tailings were used as construction materials before the potential health hazards of the tailings were recognized.

Date of Government Version: 09/14/2010
Date Data Arrived at EDR: 10/07/2011
Date Made Active in Reports: 03/01/2012
Number of Days to Update: 146

Source: Department of Energy
Telephone: 505-845-0011
Last EDR Contact: 05/26/2015
Next Scheduled EDR Contact: 09/07/2015
Data Release Frequency: Varies

US MINES: Mines Master Index File

Contains all mine identification numbers issued for mines active or opened since 1971. The data also includes violation information.

Date of Government Version: 12/30/2014
Date Data Arrived at EDR: 12/31/2014
Date Made Active in Reports: 01/29/2015
Number of Days to Update: 29

Source: Department of Labor, Mine Safety and Health Administration
Telephone: 303-231-5959
Last EDR Contact: 06/03/2015
Next Scheduled EDR Contact: 09/14/2015
Data Release Frequency: Semi-Annually

TRIS: Toxic Chemical Release Inventory System

Toxic Release Inventory System. TRIS identifies facilities which release toxic chemicals to the air, water and land in reportable quantities under SARA Title III Section 313.

Date of Government Version: 12/31/2013
Date Data Arrived at EDR: 02/12/2015
Date Made Active in Reports: 06/02/2015
Number of Days to Update: 110

Source: EPA
Telephone: 202-566-0250
Last EDR Contact: 01/29/2015
Next Scheduled EDR Contact: 06/08/2015
Data Release Frequency: Annually

TSCA: Toxic Substances Control Act

Toxic Substances Control Act. TSCA identifies manufacturers and importers of chemical substances included on the TSCA Chemical Substance Inventory list. It includes data on the production volume of these substances by plant site.

GOVERNMENT RECORDS SEARCHED / DATA CURRENCY TRACKING

Date of Government Version: 12/31/2012
Date Data Arrived at EDR: 01/15/2015
Date Made Active in Reports: 01/29/2015
Number of Days to Update: 14

Source: EPA
Telephone: 202-260-5521
Last EDR Contact: 06/25/2015
Next Scheduled EDR Contact: 10/05/2015
Data Release Frequency: Every 4 Years

FTTS: FIFRA/ TSCA Tracking System - FIFRA (Federal Insecticide, Fungicide, & Rodenticide Act)/TSCA (Toxic Substances Control Act)
FTTS tracks administrative cases and pesticide enforcement actions and compliance activities related to FIFRA, TSCA and EPCRA (Emergency Planning and Community Right-to-Know Act). To maintain currency, EDR contacts the Agency on a quarterly basis.

Date of Government Version: 04/09/2009
Date Data Arrived at EDR: 04/16/2009
Date Made Active in Reports: 05/11/2009
Number of Days to Update: 25

Source: EPA/Office of Prevention, Pesticides and Toxic Substances
Telephone: 202-566-1667
Last EDR Contact: 05/20/2015
Next Scheduled EDR Contact: 09/07/2015
Data Release Frequency: Quarterly

FTTS INSP: FIFRA/ TSCA Tracking System - FIFRA (Federal Insecticide, Fungicide, & Rodenticide Act)/TSCA (Toxic Substances Control Act)
A listing of FIFRA/TSCA Tracking System (FTTS) inspections and enforcements.

Date of Government Version: 04/09/2009
Date Data Arrived at EDR: 04/16/2009
Date Made Active in Reports: 05/11/2009
Number of Days to Update: 25

Source: EPA
Telephone: 202-566-1667
Last EDR Contact: 05/20/2015
Next Scheduled EDR Contact: 09/07/2015
Data Release Frequency: Quarterly

HIST FTTS: FIFRA/TSCA Tracking System Administrative Case Listing

A complete administrative case listing from the FIFRA/TSCA Tracking System (FTTS) for all ten EPA regions. The information was obtained from the National Compliance Database (NCDB). NCDB supports the implementation of FIFRA (Federal Insecticide, Fungicide, and Rodenticide Act) and TSCA (Toxic Substances Control Act). Some EPA regions are now closing out records. Because of that, and the fact that some EPA regions are not providing EPA Headquarters with updated records, it was decided to create a HIST FTTS database. It included records that may not be included in the newer FTTS database updates. This database is no longer updated.

Date of Government Version: 10/19/2006
Date Data Arrived at EDR: 03/01/2007
Date Made Active in Reports: 04/10/2007
Number of Days to Update: 40

Source: Environmental Protection Agency
Telephone: 202-564-2501
Last EDR Contact: 12/17/2007
Next Scheduled EDR Contact: 03/17/2008
Data Release Frequency: No Update Planned

HIST FTTS INSP: FIFRA/TSCA Tracking System Inspection & Enforcement Case Listing

A complete inspection and enforcement case listing from the FIFRA/TSCA Tracking System (FTTS) for all ten EPA regions. The information was obtained from the National Compliance Database (NCDB). NCDB supports the implementation of FIFRA (Federal Insecticide, Fungicide, and Rodenticide Act) and TSCA (Toxic Substances Control Act). Some EPA regions are now closing out records. Because of that, and the fact that some EPA regions are not providing EPA Headquarters with updated records, it was decided to create a HIST FTTS database. It included records that may not be included in the newer FTTS database updates. This database is no longer updated.

Date of Government Version: 10/19/2006
Date Data Arrived at EDR: 03/01/2007
Date Made Active in Reports: 04/10/2007
Number of Days to Update: 40

Source: Environmental Protection Agency
Telephone: 202-564-2501
Last EDR Contact: 12/17/2008
Next Scheduled EDR Contact: 03/17/2008
Data Release Frequency: No Update Planned

SSTS: Section 7 Tracking Systems

Section 7 of the Federal Insecticide, Fungicide and Rodenticide Act, as amended (92 Stat. 829) requires all registered pesticide-producing establishments to submit a report to the Environmental Protection Agency by March 1st each year. Each establishment must report the types and amounts of pesticides, active ingredients and devices being produced, and those having been produced and sold or distributed in the past year.

GOVERNMENT RECORDS SEARCHED / DATA CURRENCY TRACKING

Date of Government Version: 12/31/2009
Date Data Arrived at EDR: 12/10/2010
Date Made Active in Reports: 02/25/2011
Number of Days to Update: 77

Source: EPA
Telephone: 202-564-4203
Last EDR Contact: 07/22/2015
Next Scheduled EDR Contact: 11/09/2015
Data Release Frequency: Annually

ICIS: Integrated Compliance Information System

The Integrated Compliance Information System (ICIS) supports the information needs of the national enforcement and compliance program as well as the unique needs of the National Pollutant Discharge Elimination System (NPDES) program.

Date of Government Version: 01/23/2015
Date Data Arrived at EDR: 02/06/2015
Date Made Active in Reports: 03/09/2015
Number of Days to Update: 31

Source: Environmental Protection Agency
Telephone: 202-564-5088
Last EDR Contact: 07/09/2015
Next Scheduled EDR Contact: 10/28/2015
Data Release Frequency: Quarterly

PADS: PCB Activity Database System

PCB Activity Database. PADS Identifies generators, transporters, commercial storers and/or brokers and disposers of PCB's who are required to notify the EPA of such activities.

Date of Government Version: 07/01/2014
Date Data Arrived at EDR: 10/15/2014
Date Made Active in Reports: 11/17/2014
Number of Days to Update: 33

Source: EPA
Telephone: 202-566-0500
Last EDR Contact: 07/17/2015
Next Scheduled EDR Contact: 10/28/2015
Data Release Frequency: Annually

MLTS: Material Licensing Tracking System

MLTS is maintained by the Nuclear Regulatory Commission and contains a list of approximately 8,100 sites which possess or use radioactive materials and which are subject to NRC licensing requirements. To maintain currency, EDR contacts the Agency on a quarterly basis.

Date of Government Version: 03/31/2015
Date Data Arrived at EDR: 04/09/2015
Date Made Active in Reports: 06/11/2015
Number of Days to Update: 63

Source: Nuclear Regulatory Commission
Telephone: 301-415-7169
Last EDR Contact: 06/04/2015
Next Scheduled EDR Contact: 09/21/2015
Data Release Frequency: Quarterly

RADINFO: Radiation Information Database

The Radiation Information Database (RADINFO) contains information about facilities that are regulated by U.S. Environmental Protection Agency (EPA) regulations for radiation and radioactivity.

Date of Government Version: 04/07/2015
Date Data Arrived at EDR: 04/09/2015
Date Made Active in Reports: 06/11/2015
Number of Days to Update: 63

Source: Environmental Protection Agency
Telephone: 202-343-9775
Last EDR Contact: 07/09/2015
Next Scheduled EDR Contact: 10/19/2015
Data Release Frequency: Quarterly

FINDS: Facility Index System/Facility Registry System

Facility Index System. FINDS contains both facility information and 'pointers' to other sources that contain more detail. EDR includes the following FINDS databases in this report: PCS (Permit Compliance System), AIRS (Aerometric Information Retrieval System), DOCKET (Enforcement Docket used to manage and track information on civil judicial enforcement cases for all environmental statutes), FURS (Federal Underground Injection Control), C-DOCKET (Criminal Docket System used to track criminal enforcement actions for all environmental statutes), FFIS (Federal Facilities Information System), STATE (State Environmental Laws and Statutes), and PADS (PCB Activity Data System).

Date of Government Version: 01/18/2015
Date Data Arrived at EDR: 02/27/2015
Date Made Active in Reports: 03/25/2015
Number of Days to Update: 26

Source: EPA
Telephone: (415) 947-8000
Last EDR Contact: 06/10/2015
Next Scheduled EDR Contact: 09/21/2015
Data Release Frequency: Quarterly

GOVERNMENT RECORDS SEARCHED / DATA CURRENCY TRACKING

RAATS: RCRA Administrative Action Tracking System

RCRA Administration Action Tracking System. RAATS contains records based on enforcement actions issued under RCRA pertaining to major violators and includes administrative and civil actions brought by the EPA. For administration actions after September 30, 1995, data entry in the RAATS database was discontinued. EPA will retain a copy of the database for historical records. It was necessary to terminate RAATS because a decrease in agency resources made it impossible to continue to update the information contained in the database.

Date of Government Version: 04/17/1995	Source: EPA
Date Data Arrived at EDR: 07/03/1995	Telephone: 202-564-4104
Date Made Active in Reports: 08/07/1995	Last EDR Contact: 06/02/2008
Number of Days to Update: 35	Next Scheduled EDR Contact: 09/01/2008
	Data Release Frequency: No Update Planned

RMP: Risk Management Plans

When Congress passed the Clean Air Act Amendments of 1990, it required EPA to publish regulations and guidance for chemical accident prevention at facilities using extremely hazardous substances. The Risk Management Program Rule (RMP Rule) was written to implement Section 112(r) of these amendments. The rule, which built upon existing industry codes and standards, requires companies of all sizes that use certain flammable and toxic substances to develop a Risk Management Program, which includes a(n): Hazard assessment that details the potential effects of an accidental release, an accident history of the last five years, and an evaluation of worst-case and alternative accidental releases; Prevention program that includes safety precautions and maintenance, monitoring, and employee training measures; and Emergency response program that spells out emergency health care, employee training measures and procedures for informing the public and response agencies (e.g the fire department) should an accident occur.

Date of Government Version: 02/01/2015	Source: Environmental Protection Agency
Date Data Arrived at EDR: 02/13/2015	Telephone: 202-564-8600
Date Made Active in Reports: 03/25/2015	Last EDR Contact: 07/22/2015
Number of Days to Update: 40	Next Scheduled EDR Contact: 11/09/2015
	Data Release Frequency: Varies

BRS: Biennial Reporting System

The Biennial Reporting System is a national system administered by the EPA that collects data on the generation and management of hazardous waste. BRS captures detailed data from two groups: Large Quantity Generators (LQG) and Treatment, Storage, and Disposal Facilities.

Date of Government Version: 12/31/2011	Source: EPA/NTIS
Date Data Arrived at EDR: 02/26/2013	Telephone: 800-424-9346
Date Made Active in Reports: 04/19/2013	Last EDR Contact: 05/29/2015
Number of Days to Update: 52	Next Scheduled EDR Contact: 09/07/2015
	Data Release Frequency: Biennially

CA BOND EXP. PLAN: Bond Expenditure Plan

Department of Health Services developed a site-specific expenditure plan as the basis for an appropriation of Hazardous Substance Cleanup Bond Act funds. It is not updated.

Date of Government Version: 01/01/1989	Source: Department of Health Services
Date Data Arrived at EDR: 07/27/1994	Telephone: 916-255-2118
Date Made Active in Reports: 08/02/1994	Last EDR Contact: 05/31/1994
Number of Days to Update: 6	Next Scheduled EDR Contact: N/A
	Data Release Frequency: No Update Planned

NPDES: NPDES Permits Listing

A listing of NPDES permits, including stormwater.

Date of Government Version: 05/18/2015	Source: State Water Resources Control Board
Date Data Arrived at EDR: 05/20/2015	Telephone: 916-445-9379
Date Made Active in Reports: 06/11/2015	Last EDR Contact: 05/20/2015
Number of Days to Update: 22	Next Scheduled EDR Contact: 08/31/2015
	Data Release Frequency: Quarterly

GOVERNMENT RECORDS SEARCHED / DATA CURRENCY TRACKING

UIC: UIC Listing

A listing of wells identified as underground injection wells, in the California Oil and Gas Wells database.

Date of Government Version: 11/19/2014	Source: Department of Conservation
Date Data Arrived at EDR: 12/15/2014	Telephone: 916-445-2408
Date Made Active in Reports: 01/29/2015	Last EDR Contact: 06/19/2015
Number of Days to Update: 45	Next Scheduled EDR Contact: 09/28/2015
	Data Release Frequency: Varies

CORTESE: "Cortese" Hazardous Waste & Substances Sites List

The sites for the list are designated by the State Water Resource Control Board (LUST), the Integrated Waste Board (SWF/LS), and the Department of Toxic Substances Control (Cal-Sites).

Date of Government Version: 06/24/2015	Source: CAL EPA/Office of Emergency Information
Date Data Arrived at EDR: 06/26/2015	Telephone: 916-323-3400
Date Made Active in Reports: 07/14/2015	Last EDR Contact: 06/26/2015
Number of Days to Update: 18	Next Scheduled EDR Contact: 10/12/2015
	Data Release Frequency: Quarterly

HIST CORTESE: Hazardous Waste & Substance Site List

The sites for the list are designated by the State Water Resource Control Board [LUST], the Integrated Waste Board [SWF/LS], and the Department of Toxic Substances Control [CAL SITES]. This listing is no longer updated by the state agency.

Date of Government Version: 04/01/2001	Source: Department of Toxic Substances Control
Date Data Arrived at EDR: 01/22/2009	Telephone: 916-323-3400
Date Made Active in Reports: 04/08/2009	Last EDR Contact: 01/22/2009
Number of Days to Update: 76	Next Scheduled EDR Contact: N/A
	Data Release Frequency: No Update Planned

NOTIFY 65: Proposition 65 Records

Listings of all Proposition 65 incidents reported to counties by the State Water Resources Control Board and the Regional Water Quality Control Board. This database is no longer updated by the reporting agency.

Date of Government Version: 10/21/1993	Source: State Water Resources Control Board
Date Data Arrived at EDR: 11/01/1993	Telephone: 916-445-3846
Date Made Active in Reports: 11/19/1993	Last EDR Contact: 06/17/2015
Number of Days to Update: 18	Next Scheduled EDR Contact: 10/05/2015
	Data Release Frequency: No Update Planned

DRYCLEANERS: Cleaner Facilities

A list of drycleaner related facilities that have EPA ID numbers. These are facilities with certain SIC codes: power laundries, family and commercial; garment pressing and cleaner's agents; linen supply; coin-operated laundries and cleaning; drycleaning plants, except rugs; carpet and upholster cleaning; industrial launderers; laundry and garment services.

Date of Government Version: 02/18/2015	Source: Department of Toxic Substance Control
Date Data Arrived at EDR: 02/20/2015	Telephone: 916-327-4498
Date Made Active in Reports: 03/12/2015	Last EDR Contact: 07/31/2015
Number of Days to Update: 20	Next Scheduled EDR Contact: 09/21/2015
	Data Release Frequency: Annually

WIP: Well Investigation Program Case List

Well Investigation Program case in the San Gabriel and San Fernando Valley area.

Date of Government Version: 07/03/2009	Source: Los Angeles Water Quality Control Board
Date Data Arrived at EDR: 07/21/2009	Telephone: 213-576-6726
Date Made Active in Reports: 08/03/2009	Last EDR Contact: 06/22/2015
Number of Days to Update: 13	Next Scheduled EDR Contact: 10/12/2015
	Data Release Frequency: Varies

GOVERNMENT RECORDS SEARCHED / DATA CURRENCY TRACKING

ENF: Enforcement Action Listing

A listing of Water Board Enforcement Actions. Formal is everything except Oral/Verbal Communication, Notice of Violation, Expedited Payment Letter, and Staff Enforcement Letter.

Date of Government Version: 04/30/2015	Source: State Water Resources Control Board
Date Data Arrived at EDR: 05/01/2015	Telephone: 916-445-9379
Date Made Active in Reports: 05/13/2015	Last EDR Contact: 07/24/2015
Number of Days to Update: 12	Next Scheduled EDR Contact: 11/09/2015
	Data Release Frequency: Varies

HAZNET: Facility and Manifest Data

Facility and Manifest Data. The data is extracted from the copies of hazardous waste manifests received each year by the DTSC. The annual volume of manifests is typically 700,000 - 1,000,000 annually, representing approximately 350,000 - 500,000 shipments. Data are from the manifests submitted without correction, and therefore many contain some invalid values for data elements such as generator ID, TSD ID, waste category, and disposal method. This database begins with calendar year 1993.

Date of Government Version: 12/31/2013	Source: California Environmental Protection Agency
Date Data Arrived at EDR: 10/15/2014	Telephone: 916-255-1136
Date Made Active in Reports: 11/19/2014	Last EDR Contact: 07/17/2015
Number of Days to Update: 35	Next Scheduled EDR Contact: 10/28/2015
	Data Release Frequency: Annually

EMI: Emissions Inventory Data

Toxics and criteria pollutant emissions data collected by the ARB and local air pollution agencies.

Date of Government Version: 12/31/2012	Source: California Air Resources Board
Date Data Arrived at EDR: 03/25/2014	Telephone: 916-322-2990
Date Made Active in Reports: 04/28/2014	Last EDR Contact: 06/25/2015
Number of Days to Update: 34	Next Scheduled EDR Contact: 10/05/2015
	Data Release Frequency: Varies

INDIAN RESERV: Indian Reservations

This map layer portrays Indian administered lands of the United States that have any area equal to or greater than 640 acres.

Date of Government Version: 12/31/2005	Source: USGS
Date Data Arrived at EDR: 12/08/2006	Telephone: 202-208-3710
Date Made Active in Reports: 01/11/2007	Last EDR Contact: 07/14/2015
Number of Days to Update: 34	Next Scheduled EDR Contact: 10/28/2015
	Data Release Frequency: Semi-Annually

SCRD DRYCLEANERS: State Coalition for Remediation of Drycleaners Listing

The State Coalition for Remediation of Drycleaners was established in 1998, with support from the U.S. EPA Office of Superfund Remediation and Technology Innovation. It is comprised of representatives of states with established drycleaner remediation programs. Currently the member states are Alabama, Connecticut, Florida, Illinois, Kansas, Minnesota, Missouri, North Carolina, Oregon, South Carolina, Tennessee, Texas, and Wisconsin.

Date of Government Version: 03/07/2011	Source: Environmental Protection Agency
Date Data Arrived at EDR: 03/09/2011	Telephone: 615-532-8599
Date Made Active in Reports: 05/02/2011	Last EDR Contact: 05/21/2015
Number of Days to Update: 54	Next Scheduled EDR Contact: 08/31/2015
	Data Release Frequency: Varies

PRP: Potentially Responsible Parties

A listing of verified Potentially Responsible Parties

Date of Government Version: 10/25/2013	Source: EPA
Date Data Arrived at EDR: 10/17/2014	Telephone: 202-564-6023
Date Made Active in Reports: 10/20/2014	Last EDR Contact: 05/14/2015
Number of Days to Update: 3	Next Scheduled EDR Contact: 08/24/2015
	Data Release Frequency: Quarterly

GOVERNMENT RECORDS SEARCHED / DATA CURRENCY TRACKING

LEAD SMELTER 1: Lead Smelter Sites

A listing of former lead smelter site locations.

Date of Government Version: 11/25/2014	Source: Environmental Protection Agency
Date Data Arrived at EDR: 11/26/2014	Telephone: 703-603-8787
Date Made Active in Reports: 01/29/2015	Last EDR Contact: 07/07/2015
Number of Days to Update: 64	Next Scheduled EDR Contact: 10/19/2015
	Data Release Frequency: Varies

EPA WATCH LIST: EPA WATCH LIST

EPA maintains a "Watch List" to facilitate dialogue between EPA, state and local environmental agencies on enforcement matters relating to facilities with alleged violations identified as either significant or high priority. Being on the Watch List does not mean that the facility has actually violated the law only that an investigation by EPA or a state or local environmental agency has led those organizations to allege that an unproven violation has in fact occurred. Being on the Watch List does not represent a higher level of concern regarding the alleged violations that were detected, but instead indicates cases requiring additional dialogue between EPA, state and local agencies - primarily because of the length of time the alleged violation has gone unaddressed or unresolved.

Date of Government Version: 08/30/2013	Source: Environmental Protection Agency
Date Data Arrived at EDR: 03/21/2014	Telephone: 617-520-3000
Date Made Active in Reports: 06/17/2014	Last EDR Contact: 08/04/2015
Number of Days to Update: 88	Next Scheduled EDR Contact: 11/23/2015
	Data Release Frequency: Quarterly

PROC: Certified Processors Database

A listing of certified processors.

Date of Government Version: 06/15/2015	Source: Department of Conservation
Date Data Arrived at EDR: 06/17/2015	Telephone: 916-323-3836
Date Made Active in Reports: 07/14/2015	Last EDR Contact: 06/17/2015
Number of Days to Update: 27	Next Scheduled EDR Contact: 09/28/2015
	Data Release Frequency: Quarterly

WDS: Waste Discharge System

Sites which have been issued waste discharge requirements.

Date of Government Version: 06/19/2007	Source: State Water Resources Control Board
Date Data Arrived at EDR: 06/20/2007	Telephone: 916-341-5227
Date Made Active in Reports: 06/29/2007	Last EDR Contact: 05/20/2015
Number of Days to Update: 9	Next Scheduled EDR Contact: 09/07/2015
	Data Release Frequency: Quarterly

Financial Assurance 1: Financial Assurance Information Listing

Financial Assurance information

Date of Government Version: 04/30/2015	Source: Department of Toxic Substances Control
Date Data Arrived at EDR: 05/01/2015	Telephone: 916-255-3628
Date Made Active in Reports: 05/13/2015	Last EDR Contact: 07/24/2015
Number of Days to Update: 12	Next Scheduled EDR Contact: 11/09/2015
	Data Release Frequency: Varies

Financial Assurance 2: Financial Assurance Information Listing

A listing of financial assurance information for solid waste facilities. Financial assurance is intended to ensure that resources are available to pay for the cost of closure, post-closure care, and corrective measures if the owner or operator of a regulated facility is unable or unwilling to pay.

Date of Government Version: 05/18/2015	Source: California Integrated Waste Management Board
Date Data Arrived at EDR: 05/22/2015	Telephone: 916-341-6066
Date Made Active in Reports: 06/05/2015	Last EDR Contact: 05/18/2015
Number of Days to Update: 14	Next Scheduled EDR Contact: 08/31/2015
	Data Release Frequency: Varies

GOVERNMENT RECORDS SEARCHED / DATA CURRENCY TRACKING

PCB TRANSFORMER: PCB Transformer Registration Database

The database of PCB transformer registrations that includes all PCB registration submittals.

Date of Government Version: 02/01/2011	Source: Environmental Protection Agency
Date Data Arrived at EDR: 10/19/2011	Telephone: 202-566-0517
Date Made Active in Reports: 01/10/2012	Last EDR Contact: 07/31/2015
Number of Days to Update: 83	Next Scheduled EDR Contact: 11/09/2015
	Data Release Frequency: Varies

COAL ASH EPA: Coal Combustion Residues Surface Impoundments List

A listing of coal combustion residues surface impoundments with high hazard potential ratings.

Date of Government Version: 07/01/2014	Source: Environmental Protection Agency
Date Data Arrived at EDR: 09/10/2014	Telephone: N/A
Date Made Active in Reports: 10/20/2014	Last EDR Contact: 06/12/2015
Number of Days to Update: 40	Next Scheduled EDR Contact: 09/21/2015
	Data Release Frequency: Varies

HWT: Registered Hazardous Waste Transporter Database

A listing of hazardous waste transporters. In California, unless specifically exempted, it is unlawful for any person to transport hazardous wastes unless the person holds a valid registration issued by DTSC. A hazardous waste transporter registration is valid for one year and is assigned a unique registration number.

Date of Government Version: 07/13/2015	Source: Department of Toxic Substances Control
Date Data Arrived at EDR: 07/14/2015	Telephone: 916-440-7145
Date Made Active in Reports: 08/03/2015	Last EDR Contact: 07/14/2015
Number of Days to Update: 20	Next Scheduled EDR Contact: 10/28/2015
	Data Release Frequency: Quarterly

COAL ASH DOE: Steam-Electric Plant Operation Data

A listing of power plants that store ash in surface ponds.

Date of Government Version: 12/31/2005	Source: Department of Energy
Date Data Arrived at EDR: 08/07/2009	Telephone: 202-586-8719
Date Made Active in Reports: 10/22/2009	Last EDR Contact: 07/13/2015
Number of Days to Update: 76	Next Scheduled EDR Contact: 10/28/2015
	Data Release Frequency: Varies

MWMP: Medical Waste Management Program Listing

The Medical Waste Management Program (MWMP) ensures the proper handling and disposal of medical waste by permitting and inspecting medical waste Offsite Treatment Facilities (PDF) and Transfer Stations (PDF) throughout the state. MWMP also oversees all Medical Waste Transporters.

Date of Government Version: 05/07/2015	Source: Department of Public Health
Date Data Arrived at EDR: 06/09/2015	Telephone: 916-558-1784
Date Made Active in Reports: 07/14/2015	Last EDR Contact: 06/09/2015
Number of Days to Update: 35	Next Scheduled EDR Contact: 09/21/2015
	Data Release Frequency: Varies

US FIN ASSUR: Financial Assurance Information

All owners and operators of facilities that treat, store, or dispose of hazardous waste are required to provide proof that they will have sufficient funds to pay for the clean up, closure, and post-closure care of their facilities.

Date of Government Version: 03/09/2015	Source: Environmental Protection Agency
Date Data Arrived at EDR: 03/10/2015	Telephone: 202-566-1917
Date Made Active in Reports: 03/25/2015	Last EDR Contact: 05/14/2015
Number of Days to Update: 15	Next Scheduled EDR Contact: 08/31/2015
	Data Release Frequency: Quarterly

GOVERNMENT RECORDS SEARCHED / DATA CURRENCY TRACKING

HWP: EnviroStor Permitted Facilities Listing

Detailed information on permitted hazardous waste facilities and corrective action ("cleanups") tracked in EnviroStor.

Date of Government Version: 05/26/2015
Date Data Arrived at EDR: 05/28/2015
Date Made Active in Reports: 06/05/2015
Number of Days to Update: 8

Source: Department of Toxic Substances Control
Telephone: 916-323-3400
Last EDR Contact: 05/28/2015
Next Scheduled EDR Contact: 09/07/2015
Data Release Frequency: Quarterly

US AIRS MINOR: Air Facility System Data

A listing of minor source facilities.

Date of Government Version: 10/16/2014
Date Data Arrived at EDR: 10/31/2014
Date Made Active in Reports: 11/17/2014
Number of Days to Update: 17

Source: EPA
Telephone: 202-564-2496
Last EDR Contact: 06/22/2015
Next Scheduled EDR Contact: 10/22/2015
Data Release Frequency: Annually

FEDLAND: Federal and Indian Lands

Federally and Indian administrated lands of the United States. Lands included are administrated by: Army Corps of Engineers, Bureau of Reclamation, National Wild and Scenic River, National Wildlife Refuge, Public Domain Land, Wilderness, Wilderness Study Area, Wildlife Management Area, Bureau of Indian Affairs, Bureau of Land Management, Department of Justice, Forest Service, Fish and Wildlife Service, National Park Service.

Date of Government Version: 12/31/2005
Date Data Arrived at EDR: 02/06/2006
Date Made Active in Reports: 01/11/2007
Number of Days to Update: 339

Source: U.S. Geological Survey
Telephone: 888-275-8747
Last EDR Contact: 07/14/2015
Next Scheduled EDR Contact: 10/28/2015
Data Release Frequency: N/A

US AIRS (AFS): Aerometric Information Retrieval System Facility Subsystem (AFS)

The database is a sub-system of Aerometric Information Retrieval System (AIRS). AFS contains compliance data on air pollution point sources regulated by the U.S. EPA and/or state and local air regulatory agencies. This information comes from source reports by various stationary sources of air pollution, such as electric power plants, steel mills, factories, and universities, and provides information about the air pollutants they produce. Action, air program, air program pollutant, and general level plant data. It is used to track emissions and compliance data from industrial plants.

Date of Government Version: 10/16/2014
Date Data Arrived at EDR: 10/31/2014
Date Made Active in Reports: 11/17/2014
Number of Days to Update: 17

Source: EPA
Telephone: 202-564-2496
Last EDR Contact: 06/22/2015
Next Scheduled EDR Contact: 10/05/2015
Data Release Frequency: Annually

2020 COR ACTION: 2020 Corrective Action Program List

The EPA has set ambitious goals for the RCRA Corrective Action program by creating the 2020 Corrective Action Universe. This RCRA cleanup baseline includes facilities expected to need corrective action. The 2020 universe contains a wide variety of sites. Some properties are heavily contaminated while others were contaminated but have since been cleaned up. Still others have not been fully investigated yet, and may require little or no remediation. Inclusion in the 2020 Universe does not necessarily imply failure on the part of a facility to meet its RCRA obligations.

Date of Government Version: 04/22/2013
Date Data Arrived at EDR: 03/03/2015
Date Made Active in Reports: 03/09/2015
Number of Days to Update: 6

Source: Environmental Protection Agency
Telephone: 703-308-4044
Last EDR Contact: 05/14/2015
Next Scheduled EDR Contact: 08/24/2015
Data Release Frequency: Varies

LEAD SMELTER 2: Lead Smelter Sites

A list of several hundred sites in the U.S. where secondary lead smelting was done from 1931 and 1964. These sites may pose a threat to public health through ingestion or inhalation of contaminated soil or dust

GOVERNMENT RECORDS SEARCHED / DATA CURRENCY TRACKING

Date of Government Version: 04/05/2001
Date Data Arrived at EDR: 10/27/2010
Date Made Active in Reports: 12/02/2010
Number of Days to Update: 36

Source: American Journal of Public Health
Telephone: 703-305-6451
Last EDR Contact: 12/02/2009
Next Scheduled EDR Contact: N/A
Data Release Frequency: No Update Planned

EDR HIGH RISK HISTORICAL RECORDS

EDR Exclusive Records

EDR MGP: EDR Proprietary Manufactured Gas Plants

The EDR Proprietary Manufactured Gas Plant Database includes records of coal gas plants (manufactured gas plants) compiled by EDR's researchers. Manufactured gas sites were used in the United States from the 1800's to 1950's to produce a gas that could be distributed and used as fuel. These plants used whale oil, rosin, coal, or a mixture of coal, oil, and water that also produced a significant amount of waste. Many of the byproducts of the gas production, such as coal tar (oily waste containing volatile and non-volatile chemicals), sludges, oils and other compounds are potentially hazardous to human health and the environment. The byproduct from this process was frequently disposed of directly at the plant site and can remain or spread slowly, serving as a continuous source of soil and groundwater contamination.

Date of Government Version: N/A
Date Data Arrived at EDR: N/A
Date Made Active in Reports: N/A
Number of Days to Update: N/A

Source: EDR, Inc.
Telephone: N/A
Last EDR Contact: N/A
Next Scheduled EDR Contact: N/A
Data Release Frequency: No Update Planned

EDR US Hist Auto Stat: EDR Exclusive Historic Gas Stations

EDR has searched selected national collections of business directories and has collected listings of potential gas station/filling station/service station sites that were available to EDR researchers. EDR's review was limited to those categories of sources that might, in EDR's opinion, include gas station/filling station/service station establishments. The categories reviewed included, but were not limited to gas, gas station, gasoline station, filling station, auto, automobile repair, auto service station, service station, etc. This database falls within a category of information EDR classifies as "High Risk Historical Records", or HRHR. EDR's HRHR effort presents unique and sometimes proprietary data about past sites and operations that typically create environmental concerns, but may not show up in current government records searches.

Date of Government Version: N/A
Date Data Arrived at EDR: N/A
Date Made Active in Reports: N/A
Number of Days to Update: N/A

Source: EDR, Inc.
Telephone: N/A
Last EDR Contact: N/A
Next Scheduled EDR Contact: N/A
Data Release Frequency: Varies

EDR US Hist Cleaners: EDR Exclusive Historic Dry Cleaners

EDR has searched selected national collections of business directories and has collected listings of potential dry cleaner sites that were available to EDR researchers. EDR's review was limited to those categories of sources that might, in EDR's opinion, include dry cleaning establishments. The categories reviewed included, but were not limited to dry cleaners, cleaners, laundry, laundromat, cleaning/laundry, wash & dry etc. This database falls within a category of information EDR classifies as "High Risk Historical Records", or HRHR. EDR's HRHR effort presents unique and sometimes proprietary data about past sites and operations that typically create environmental concerns, but may not show up in current government records searches.

Date of Government Version: N/A
Date Data Arrived at EDR: N/A
Date Made Active in Reports: N/A
Number of Days to Update: N/A

Source: EDR, Inc.
Telephone: N/A
Last EDR Contact: N/A
Next Scheduled EDR Contact: N/A
Data Release Frequency: Varies

EDR RECOVERED GOVERNMENT ARCHIVES

Exclusive Recovered Govt. Archives

GOVERNMENT RECORDS SEARCHED / DATA CURRENCY TRACKING

RGA LF: Recovered Government Archive Solid Waste Facilities List

The EDR Recovered Government Archive Landfill database provides a list of landfills derived from historical databases and includes many records that no longer appear in current government lists. Compiled from Records formerly available from the Department of Resources Recycling and Recovery in California.

Date of Government Version: N/A	Source: Department of Resources Recycling and Recovery
Date Data Arrived at EDR: 07/01/2013	Telephone: N/A
Date Made Active in Reports: 01/13/2014	Last EDR Contact: 06/01/2012
Number of Days to Update: 196	Next Scheduled EDR Contact: N/A
	Data Release Frequency: Varies

RGA LUST: Recovered Government Archive Leaking Underground Storage Tank

The EDR Recovered Government Archive Leaking Underground Storage Tank database provides a list of LUST incidents derived from historical databases and includes many records that no longer appear in current government lists. Compiled from Records formerly available from the State Water Resources Control Board in California.

Date of Government Version: N/A	Source: State Water Resources Control Board
Date Data Arrived at EDR: 07/01/2013	Telephone: N/A
Date Made Active in Reports: 12/30/2013	Last EDR Contact: 06/01/2012
Number of Days to Update: 182	Next Scheduled EDR Contact: N/A
	Data Release Frequency: Varies

COUNTY RECORDS

ALAMEDA COUNTY:

Contaminated Sites

A listing of contaminated sites overseen by the Toxic Release Program (oil and groundwater contamination from chemical releases and spills) and the Leaking Underground Storage Tank Program (soil and ground water contamination from leaking petroleum USTs).

Date of Government Version: 07/21/2015	Source: Alameda County Environmental Health Services
Date Data Arrived at EDR: 07/24/2015	Telephone: 510-567-6700
Date Made Active in Reports: 08/05/2015	Last EDR Contact: 08/10/2015
Number of Days to Update: 12	Next Scheduled EDR Contact: 10/28/2015
	Data Release Frequency: Semi-Annually

Underground Tanks

Underground storage tank sites located in Alameda county.

Date of Government Version: 07/21/2015	Source: Alameda County Environmental Health Services
Date Data Arrived at EDR: 07/22/2015	Telephone: 510-567-6700
Date Made Active in Reports: 08/03/2015	Last EDR Contact: 07/13/2015
Number of Days to Update: 12	Next Scheduled EDR Contact: 10/28/2015
	Data Release Frequency: Semi-Annually

AMADOR COUNTY:

CUPA Facility List

Cupa Facility List

Date of Government Version: 06/05/2015	Source: Amador County Environmental Health
Date Data Arrived at EDR: 06/09/2015	Telephone: 209-223-6439
Date Made Active in Reports: 07/10/2015	Last EDR Contact: 06/05/2015
Number of Days to Update: 31	Next Scheduled EDR Contact: 09/21/2015
	Data Release Frequency: Varies

BUTTE COUNTY:

GOVERNMENT RECORDS SEARCHED / DATA CURRENCY TRACKING

CUPA Facility Listing

Cupa facility list.

Date of Government Version: 11/20/2014
Date Data Arrived at EDR: 11/24/2014
Date Made Active in Reports: 01/07/2015
Number of Days to Update: 44

Source: Public Health Department
Telephone: 530-538-7149
Last EDR Contact: 07/13/2015
Next Scheduled EDR Contact: 10/28/2015
Data Release Frequency: No Update Planned

CALVERAS COUNTY:

CUPA Facility Listing

Cupa Facility Listing

Date of Government Version: 07/15/2015
Date Data Arrived at EDR: 07/17/2015
Date Made Active in Reports: 08/03/2015
Number of Days to Update: 17

Source: Calveras County Environmental Health
Telephone: 209-754-6399
Last EDR Contact: 06/22/2015
Next Scheduled EDR Contact: 10/12/2015
Data Release Frequency: Quarterly

COLUSA COUNTY:

CUPA Facility List

Cupa facility list.

Date of Government Version: 06/11/2014
Date Data Arrived at EDR: 06/13/2014
Date Made Active in Reports: 07/07/2014
Number of Days to Update: 24

Source: Health & Human Services
Telephone: 530-458-0396
Last EDR Contact: 06/12/2015
Next Scheduled EDR Contact: 08/24/2015
Data Release Frequency: Varies

CONTRA COSTA COUNTY:

Site List

List includes sites from the underground tank, hazardous waste generator and business plan/2185 programs.

Date of Government Version: 05/26/2015
Date Data Arrived at EDR: 05/29/2015
Date Made Active in Reports: 06/11/2015
Number of Days to Update: 13

Source: Contra Costa Health Services Department
Telephone: 925-646-2286
Last EDR Contact: 08/03/2015
Next Scheduled EDR Contact: 11/16/2015
Data Release Frequency: Semi-Annually

DEL NORTE COUNTY:

CUPA Facility List

Cupa Facility list

Date of Government Version: 05/19/2015
Date Data Arrived at EDR: 05/22/2015
Date Made Active in Reports: 06/05/2015
Number of Days to Update: 14

Source: Del Norte County Environmental Health Division
Telephone: 707-465-0426
Last EDR Contact: 07/31/2015
Next Scheduled EDR Contact: 11/16/2015
Data Release Frequency: Varies

EL DORADO COUNTY:

GOVERNMENT RECORDS SEARCHED / DATA CURRENCY TRACKING

CUPA Facility List

CUPA facility list.

Date of Government Version: 05/26/2015
Date Data Arrived at EDR: 05/29/2015
Date Made Active in Reports: 06/05/2015
Number of Days to Update: 7

Source: El Dorado County Environmental Management Department
Telephone: 530-621-6623
Last EDR Contact: 08/03/2015
Next Scheduled EDR Contact: 11/16/2015
Data Release Frequency: Varies

FRESNO COUNTY:

CUPA Resources List

Certified Unified Program Agency. CUPA's are responsible for implementing a unified hazardous materials and hazardous waste management regulatory program. The agency provides oversight of businesses that deal with hazardous materials, operate underground storage tanks or aboveground storage tanks.

Date of Government Version: 07/13/2015
Date Data Arrived at EDR: 07/14/2015
Date Made Active in Reports: 08/03/2015
Number of Days to Update: 20

Source: Dept. of Community Health
Telephone: 559-445-3271
Last EDR Contact: 07/06/2015
Next Scheduled EDR Contact: 10/19/2015
Data Release Frequency: Semi-Annually

HUMBOLDT COUNTY:

CUPA Facility List

CUPA facility list.

Date of Government Version: 03/11/2015
Date Data Arrived at EDR: 03/13/2015
Date Made Active in Reports: 03/24/2015
Number of Days to Update: 11

Source: Humboldt County Environmental Health
Telephone: N/A
Last EDR Contact: 07/14/2015
Next Scheduled EDR Contact: 09/07/2015
Data Release Frequency: Varies

IMPERIAL COUNTY:

CUPA Facility List

Cupa facility list.

Date of Government Version: 04/27/2015
Date Data Arrived at EDR: 04/28/2015
Date Made Active in Reports: 05/13/2015
Number of Days to Update: 15

Source: San Diego Border Field Office
Telephone: 760-339-2777
Last EDR Contact: 07/24/2015
Next Scheduled EDR Contact: 11/09/2015
Data Release Frequency: Varies

INYO COUNTY:

CUPA Facility List

Cupa facility list.

Date of Government Version: 09/10/2013
Date Data Arrived at EDR: 09/11/2013
Date Made Active in Reports: 10/14/2013
Number of Days to Update: 33

Source: Inyo County Environmental Health Services
Telephone: 760-878-0238
Last EDR Contact: 05/21/2015
Next Scheduled EDR Contact: 09/07/2015
Data Release Frequency: Varies

KERN COUNTY:

GOVERNMENT RECORDS SEARCHED / DATA CURRENCY TRACKING

Underground Storage Tank Sites & Tank Listing Kern County Sites and Tanks Listing.

Date of Government Version: 05/19/2015
Date Data Arrived at EDR: 06/18/2015
Date Made Active in Reports: 07/22/2015
Number of Days to Update: 34

Source: Kern County Environment Health Services Department
Telephone: 661-862-8700
Last EDR Contact: 06/12/2015
Next Scheduled EDR Contact: 08/24/2015
Data Release Frequency: Quarterly

KINGS COUNTY:

CUPA Facility List

A listing of sites included in the county's Certified Unified Program Agency database. California's Secretary for Environmental Protection established the unified hazardous materials and hazardous waste regulatory program as required by chapter 6.11 of the California Health and Safety Code. The Unified Program consolidates the administration, permits, inspections, and enforcement activities.

Date of Government Version: 05/26/2015
Date Data Arrived at EDR: 05/28/2015
Date Made Active in Reports: 06/15/2015
Number of Days to Update: 18

Source: Kings County Department of Public Health
Telephone: 559-584-1411
Last EDR Contact: 05/21/2015
Next Scheduled EDR Contact: 09/07/2015
Data Release Frequency: Varies

LAKE COUNTY:

CUPA Facility List

Cupa facility list

Date of Government Version: 05/05/2015
Date Data Arrived at EDR: 05/07/2015
Date Made Active in Reports: 05/20/2015
Number of Days to Update: 13

Source: Lake County Environmental Health
Telephone: 707-263-1164
Last EDR Contact: 07/20/2015
Next Scheduled EDR Contact: 11/02/2015
Data Release Frequency: Varies

LOS ANGELES COUNTY:

San Gabriel Valley Areas of Concern

San Gabriel Valley areas where VOC contamination is at or above the MCL as designated by region 9 EPA office.

Date of Government Version: 03/30/2009
Date Data Arrived at EDR: 03/31/2009
Date Made Active in Reports: 10/23/2009
Number of Days to Update: 206

Source: EPA Region 9
Telephone: 415-972-3178
Last EDR Contact: 06/17/2015
Next Scheduled EDR Contact: 10/05/2015
Data Release Frequency: No Update Planned

HMS: Street Number List

Industrial Waste and Underground Storage Tank Sites.

Date of Government Version: 11/24/2014
Date Data Arrived at EDR: 01/30/2015
Date Made Active in Reports: 03/04/2015
Number of Days to Update: 33

Source: Department of Public Works
Telephone: 626-458-3517
Last EDR Contact: 07/10/2015
Next Scheduled EDR Contact: 10/28/2015
Data Release Frequency: Semi-Annually

List of Solid Waste Facilities

Solid Waste Facilities in Los Angeles County.

GOVERNMENT RECORDS SEARCHED / DATA CURRENCY TRACKING

Date of Government Version: 07/20/2015
Date Data Arrived at EDR: 07/21/2015
Date Made Active in Reports: 08/03/2015
Number of Days to Update: 13

Source: La County Department of Public Works
Telephone: 818-458-5185
Last EDR Contact: 07/21/2015
Next Scheduled EDR Contact: 11/02/2015
Data Release Frequency: Varies

City of Los Angeles Landfills

Landfills owned and maintained by the City of Los Angeles.

Date of Government Version: 03/05/2009
Date Data Arrived at EDR: 03/10/2009
Date Made Active in Reports: 04/08/2009
Number of Days to Update: 29

Source: Engineering & Construction Division
Telephone: 213-473-7869
Last EDR Contact: 07/20/2015
Next Scheduled EDR Contact: 11/02/2015
Data Release Frequency: Varies

Site Mitigation List

Industrial sites that have had some sort of spill or complaint.

Date of Government Version: 01/15/2015
Date Data Arrived at EDR: 01/29/2015
Date Made Active in Reports: 03/10/2015
Number of Days to Update: 40

Source: Community Health Services
Telephone: 323-890-7806
Last EDR Contact: 07/15/2015
Next Scheduled EDR Contact: 11/02/2015
Data Release Frequency: Annually

City of El Segundo Underground Storage Tank

Underground storage tank sites located in El Segundo city.

Date of Government Version: 03/30/2015
Date Data Arrived at EDR: 04/02/2015
Date Made Active in Reports: 04/13/2015
Number of Days to Update: 11

Source: City of El Segundo Fire Department
Telephone: 310-524-2236
Last EDR Contact: 07/17/2015
Next Scheduled EDR Contact: 11/02/2015
Data Release Frequency: Semi-Annually

City of Long Beach Underground Storage Tank

Underground storage tank sites located in the city of Long Beach.

Date of Government Version: 03/03/2015
Date Data Arrived at EDR: 05/26/2015
Date Made Active in Reports: 06/11/2015
Number of Days to Update: 16

Source: City of Long Beach Fire Department
Telephone: 562-570-2563
Last EDR Contact: 07/27/2015
Next Scheduled EDR Contact: 11/09/2015
Data Release Frequency: Annually

City of Torrance Underground Storage Tank

Underground storage tank sites located in the city of Torrance.

Date of Government Version: 06/03/2015
Date Data Arrived at EDR: 06/04/2015
Date Made Active in Reports: 07/06/2015
Number of Days to Update: 32

Source: City of Torrance Fire Department
Telephone: 310-618-2973
Last EDR Contact: 06/04/2015
Next Scheduled EDR Contact: 10/28/2015
Data Release Frequency: Semi-Annually

MADERA COUNTY:

CUPA Facility List

A listing of sites included in the county's Certified Unified Program Agency database. California's Secretary for Environmental Protection established the unified hazardous materials and hazardous waste regulatory program as required by chapter 6.11 of the California Health and Safety Code. The Unified Program consolidates the administration, permits, inspections, and enforcement activities.

GOVERNMENT RECORDS SEARCHED / DATA CURRENCY TRACKING

Date of Government Version: 05/28/2015
Date Data Arrived at EDR: 05/29/2015
Date Made Active in Reports: 06/15/2015
Number of Days to Update: 17

Source: Madera County Environmental Health
Telephone: 559-675-7823
Last EDR Contact: 05/22/2015
Next Scheduled EDR Contact: 09/07/2015
Data Release Frequency: Varies

MARIN COUNTY:

Underground Storage Tank Sites

Currently permitted USTs in Marin County.

Date of Government Version: 10/08/2014
Date Data Arrived at EDR: 10/22/2014
Date Made Active in Reports: 12/15/2014
Number of Days to Update: 54

Source: Public Works Department Waste Management
Telephone: 415-499-6647
Last EDR Contact: 07/06/2015
Next Scheduled EDR Contact: 10/19/2015
Data Release Frequency: Semi-Annually

MERCED COUNTY:

CUPA Facility List

CUPA facility list.

Date of Government Version: 05/22/2015
Date Data Arrived at EDR: 05/26/2015
Date Made Active in Reports: 06/05/2015
Number of Days to Update: 10

Source: Merced County Environmental Health
Telephone: 209-381-1094
Last EDR Contact: 05/22/2015
Next Scheduled EDR Contact: 09/07/2015
Data Release Frequency: Varies

MONO COUNTY:

CUPA Facility List

CUPA Facility List

Date of Government Version: 06/01/2015
Date Data Arrived at EDR: 06/03/2015
Date Made Active in Reports: 07/06/2015
Number of Days to Update: 33

Source: Mono County Health Department
Telephone: 760-932-5580
Last EDR Contact: 06/01/2015
Next Scheduled EDR Contact: 09/14/2015
Data Release Frequency: Varies

MONTEREY COUNTY:

CUPA Facility Listing

CUPA Program listing from the Environmental Health Division.

Date of Government Version: 06/30/2015
Date Data Arrived at EDR: 07/07/2015
Date Made Active in Reports: 07/16/2015
Number of Days to Update: 9

Source: Monterey County Health Department
Telephone: 831-796-1297
Last EDR Contact: 05/26/2015
Next Scheduled EDR Contact: 09/07/2015
Data Release Frequency: Varies

NAPA COUNTY:

Sites With Reported Contamination

A listing of leaking underground storage tank sites located in Napa county.

GOVERNMENT RECORDS SEARCHED / DATA CURRENCY TRACKING

Date of Government Version: 12/05/2011
Date Data Arrived at EDR: 12/06/2011
Date Made Active in Reports: 02/07/2012
Number of Days to Update: 63

Source: Napa County Department of Environmental Management
Telephone: 707-253-4269
Last EDR Contact: 06/01/2015
Next Scheduled EDR Contact: 09/14/2015
Data Release Frequency: No Update Planned

Closed and Operating Underground Storage Tank Sites

Underground storage tank sites located in Napa county.

Date of Government Version: 01/15/2008
Date Data Arrived at EDR: 01/16/2008
Date Made Active in Reports: 02/08/2008
Number of Days to Update: 23

Source: Napa County Department of Environmental Management
Telephone: 707-253-4269
Last EDR Contact: 06/01/2015
Next Scheduled EDR Contact: 09/14/2015
Data Release Frequency: No Update Planned

NEVADA COUNTY:

CUPA Facility List

CUPA facility list.

Date of Government Version: 06/03/2015
Date Data Arrived at EDR: 06/04/2015
Date Made Active in Reports: 07/22/2015
Number of Days to Update: 48

Source: Community Development Agency
Telephone: 530-265-1467
Last EDR Contact: 07/31/2015
Next Scheduled EDR Contact: 11/16/2015
Data Release Frequency: Varies

ORANGE COUNTY:

List of Industrial Site Cleanups

Petroleum and non-petroleum spills.

Date of Government Version: 05/01/2015
Date Data Arrived at EDR: 05/12/2015
Date Made Active in Reports: 06/05/2015
Number of Days to Update: 24

Source: Health Care Agency
Telephone: 714-834-3446
Last EDR Contact: 05/06/2015
Next Scheduled EDR Contact: 08/24/2015
Data Release Frequency: Annually

List of Underground Storage Tank Cleanups

Orange County Underground Storage Tank Cleanups (LUST).

Date of Government Version: 05/01/2015
Date Data Arrived at EDR: 05/12/2015
Date Made Active in Reports: 06/08/2015
Number of Days to Update: 27

Source: Health Care Agency
Telephone: 714-834-3446
Last EDR Contact: 05/06/2015
Next Scheduled EDR Contact: 08/24/2015
Data Release Frequency: Quarterly

List of Underground Storage Tank Facilities

Orange County Underground Storage Tank Facilities (UST).

Date of Government Version: 05/01/2015
Date Data Arrived at EDR: 05/12/2015
Date Made Active in Reports: 06/11/2015
Number of Days to Update: 30

Source: Health Care Agency
Telephone: 714-834-3446
Last EDR Contact: 05/12/2015
Next Scheduled EDR Contact: 08/24/2015
Data Release Frequency: Quarterly

PLACER COUNTY:

GOVERNMENT RECORDS SEARCHED / DATA CURRENCY TRACKING

Master List of Facilities

List includes aboveground tanks, underground tanks and cleanup sites.

Date of Government Version: 07/01/2015
Date Data Arrived at EDR: 07/07/2015
Date Made Active in Reports: 08/05/2015
Number of Days to Update: 29

Source: Placer County Health and Human Services
Telephone: 530-745-2363
Last EDR Contact: 06/22/2015
Next Scheduled EDR Contact: 09/21/2015
Data Release Frequency: Semi-Annually

RIVERSIDE COUNTY:

Listing of Underground Tank Cleanup Sites

Riverside County Underground Storage Tank Cleanup Sites (LUST).

Date of Government Version: 07/15/2015
Date Data Arrived at EDR: 07/17/2015
Date Made Active in Reports: 08/03/2015
Number of Days to Update: 17

Source: Department of Environmental Health
Telephone: 951-358-5055
Last EDR Contact: 06/22/2015
Next Scheduled EDR Contact: 10/05/2015
Data Release Frequency: Quarterly

Underground Storage Tank Tank List

Underground storage tank sites located in Riverside county.

Date of Government Version: 07/15/2015
Date Data Arrived at EDR: 07/17/2015
Date Made Active in Reports: 08/03/2015
Number of Days to Update: 17

Source: Department of Environmental Health
Telephone: 951-358-5055
Last EDR Contact: 06/22/2015
Next Scheduled EDR Contact: 10/05/2015
Data Release Frequency: Quarterly

SACRAMENTO COUNTY:

Toxic Site Clean-Up List

List of sites where unauthorized releases of potentially hazardous materials have occurred.

Date of Government Version: 05/07/2015
Date Data Arrived at EDR: 07/24/2015
Date Made Active in Reports: 08/03/2015
Number of Days to Update: 10

Source: Sacramento County Environmental Management
Telephone: 916-875-8406
Last EDR Contact: 07/22/2015
Next Scheduled EDR Contact: 10/19/2015
Data Release Frequency: Quarterly

Master Hazardous Materials Facility List

Any business that has hazardous materials on site - hazardous material storage sites, underground storage tanks, waste generators.

Date of Government Version: 05/07/2015
Date Data Arrived at EDR: 07/27/2015
Date Made Active in Reports: 08/03/2015
Number of Days to Update: 7

Source: Sacramento County Environmental Management
Telephone: 916-875-8406
Last EDR Contact: 07/22/2015
Next Scheduled EDR Contact: 10/19/2015
Data Release Frequency: Quarterly

SAN BERNARDINO COUNTY:

Hazardous Material Permits

This listing includes underground storage tanks, medical waste handlers/generators, hazardous materials handlers, hazardous waste generators, and waste oil generators/handlers.

GOVERNMENT RECORDS SEARCHED / DATA CURRENCY TRACKING

Date of Government Version: 06/30/2015
Date Data Arrived at EDR: 07/07/2015
Date Made Active in Reports: 07/14/2015
Number of Days to Update: 7

Source: San Bernardino County Fire Department Hazardous Materials Division
Telephone: 909-387-3041
Last EDR Contact: 05/12/2015
Next Scheduled EDR Contact: 08/24/2015
Data Release Frequency: Quarterly

SAN DIEGO COUNTY:

Hazardous Materials Management Division Database

The database includes: HE58 - This report contains the business name, site address, business phone number, establishment 'H' permit number, type of permit, and the business status. HE17 - In addition to providing the same information provided in the HE58 listing, HE17 provides inspection dates, violations received by the establishment, hazardous waste generated, the quantity, method of storage, treatment/disposal of waste and the hauler, and information on underground storage tanks. Unauthorized Release List - Includes a summary of environmental contamination cases in San Diego County (underground tank cases, non-tank cases, groundwater contamination, and soil contamination are included.)

Date of Government Version: 09/23/2013
Date Data Arrived at EDR: 09/24/2013
Date Made Active in Reports: 10/17/2013
Number of Days to Update: 23

Source: Hazardous Materials Management Division
Telephone: 619-338-2268
Last EDR Contact: 06/05/2015
Next Scheduled EDR Contact: 09/21/2015
Data Release Frequency: Quarterly

Solid Waste Facilities

San Diego County Solid Waste Facilities.

Date of Government Version: 10/31/2014
Date Data Arrived at EDR: 11/21/2014
Date Made Active in Reports: 12/29/2014
Number of Days to Update: 38

Source: Department of Health Services
Telephone: 619-338-2209
Last EDR Contact: 07/22/2015
Next Scheduled EDR Contact: 11/09/2015
Data Release Frequency: Varies

Environmental Case Listing

The listing contains all underground tank release cases and projects pertaining to properties contaminated with hazardous substances that are actively under review by the Site Assessment and Mitigation Program.

Date of Government Version: 03/23/2010
Date Data Arrived at EDR: 06/15/2010
Date Made Active in Reports: 07/09/2010
Number of Days to Update: 24

Source: San Diego County Department of Environmental Health
Telephone: 619-338-2371
Last EDR Contact: 06/03/2015
Next Scheduled EDR Contact: 09/21/2015
Data Release Frequency: No Update Planned

SAN FRANCISCO COUNTY:

Local Oversight Facilities

A listing of leaking underground storage tank sites located in San Francisco county.

Date of Government Version: 09/19/2008
Date Data Arrived at EDR: 09/19/2008
Date Made Active in Reports: 09/29/2008
Number of Days to Update: 10

Source: Department Of Public Health San Francisco County
Telephone: 415-252-3920
Last EDR Contact: 05/06/2015
Next Scheduled EDR Contact: 08/24/2015
Data Release Frequency: Quarterly

Underground Storage Tank Information

Underground storage tank sites located in San Francisco county.

Date of Government Version: 11/29/2010
Date Data Arrived at EDR: 03/10/2011
Date Made Active in Reports: 03/15/2011
Number of Days to Update: 5

Source: Department of Public Health
Telephone: 415-252-3920
Last EDR Contact: 05/06/2015
Next Scheduled EDR Contact: 08/24/2015
Data Release Frequency: Quarterly

SAN JOAQUIN COUNTY:

GOVERNMENT RECORDS SEARCHED / DATA CURRENCY TRACKING

San Joaquin Co. UST

A listing of underground storage tank locations in San Joaquin county.

Date of Government Version: 06/22/2015
Date Data Arrived at EDR: 06/26/2015
Date Made Active in Reports: 07/06/2015
Number of Days to Update: 10

Source: Environmental Health Department
Telephone: N/A
Last EDR Contact: 06/17/2015
Next Scheduled EDR Contact: 10/05/2015
Data Release Frequency: Semi-Annually

SAN LUIS OBISPO COUNTY:

CUPA Facility List

Cupa Facility List.

Date of Government Version: 05/22/2015
Date Data Arrived at EDR: 05/26/2015
Date Made Active in Reports: 06/10/2015
Number of Days to Update: 15

Source: San Luis Obispo County Public Health Department
Telephone: 805-781-5596
Last EDR Contact: 05/20/2015
Next Scheduled EDR Contact: 09/07/2015
Data Release Frequency: Varies

SAN MATEO COUNTY:

Business Inventory

List includes Hazardous Materials Business Plan, hazardous waste generators, and underground storage tanks.

Date of Government Version: 07/20/2015
Date Data Arrived at EDR: 07/22/2015
Date Made Active in Reports: 08/03/2015
Number of Days to Update: 12

Source: San Mateo County Environmental Health Services Division
Telephone: 650-363-1921
Last EDR Contact: 06/15/2015
Next Scheduled EDR Contact: 09/28/2015
Data Release Frequency: Annually

Fuel Leak List

A listing of leaking underground storage tank sites located in San Mateo county.

Date of Government Version: 06/10/2015
Date Data Arrived at EDR: 06/16/2015
Date Made Active in Reports: 07/14/2015
Number of Days to Update: 28

Source: San Mateo County Environmental Health Services Division
Telephone: 650-363-1921
Last EDR Contact: 06/10/2015
Next Scheduled EDR Contact: 06/29/2015
Data Release Frequency: Semi-Annually

SANTA BARBARA COUNTY:

CUPA Facility Listing

CUPA Program Listing from the Environmental Health Services division.

Date of Government Version: 09/08/2011
Date Data Arrived at EDR: 09/09/2011
Date Made Active in Reports: 10/07/2011
Number of Days to Update: 28

Source: Santa Barbara County Public Health Department
Telephone: 805-686-8167
Last EDR Contact: 05/22/2015
Next Scheduled EDR Contact: 09/07/2015
Data Release Frequency: Varies

SANTA CLARA COUNTY:

Cupa Facility List

Cupa facility list

GOVERNMENT RECORDS SEARCHED / DATA CURRENCY TRACKING

Date of Government Version: 06/10/2015
Date Data Arrived at EDR: 06/16/2015
Date Made Active in Reports: 07/10/2015
Number of Days to Update: 24

Source: Department of Environmental Health
Telephone: 408-918-1973
Last EDR Contact: 06/05/2015
Next Scheduled EDR Contact: 09/07/2015
Data Release Frequency: Varies

HIST LUST - Fuel Leak Site Activity Report

A listing of open and closed leaking underground storage tanks. This listing is no longer updated by the county. Leaking underground storage tanks are now handled by the Department of Environmental Health.

Date of Government Version: 03/29/2005
Date Data Arrived at EDR: 03/30/2005
Date Made Active in Reports: 04/21/2005
Number of Days to Update: 22

Source: Santa Clara Valley Water District
Telephone: 408-265-2600
Last EDR Contact: 03/23/2009
Next Scheduled EDR Contact: 06/22/2009
Data Release Frequency: No Update Planned

LOP Listing

A listing of leaking underground storage tanks located in Santa Clara county.

Date of Government Version: 03/03/2014
Date Data Arrived at EDR: 03/05/2014
Date Made Active in Reports: 03/18/2014
Number of Days to Update: 13

Source: Department of Environmental Health
Telephone: 408-918-3417
Last EDR Contact: 06/01/2015
Next Scheduled EDR Contact: 09/14/2015
Data Release Frequency: Annually

Hazardous Material Facilities

Hazardous material facilities, including underground storage tank sites.

Date of Government Version: 05/07/2015
Date Data Arrived at EDR: 05/12/2015
Date Made Active in Reports: 06/08/2015
Number of Days to Update: 27

Source: City of San Jose Fire Department
Telephone: 408-535-7694
Last EDR Contact: 05/07/2015
Next Scheduled EDR Contact: 08/24/2015
Data Release Frequency: Annually

SANTA CRUZ COUNTY:

CUPA Facility List

CUPA facility listing.

Date of Government Version: 05/22/2015
Date Data Arrived at EDR: 05/26/2015
Date Made Active in Reports: 06/08/2015
Number of Days to Update: 13

Source: Santa Cruz County Environmental Health
Telephone: 831-464-2761
Last EDR Contact: 05/22/2015
Next Scheduled EDR Contact: 09/07/2015
Data Release Frequency: Varies

SHASTA COUNTY:

CUPA Facility List

Cupa Facility List.

Date of Government Version: 06/12/2015
Date Data Arrived at EDR: 06/16/2015
Date Made Active in Reports: 07/10/2015
Number of Days to Update: 24

Source: Shasta County Department of Resource Management
Telephone: 530-225-5789
Last EDR Contact: 05/26/2015
Next Scheduled EDR Contact: 09/07/2015
Data Release Frequency: Varies

SOLANO COUNTY:

GOVERNMENT RECORDS SEARCHED / DATA CURRENCY TRACKING

Leaking Underground Storage Tanks

A listing of leaking underground storage tank sites located in Solano county.

Date of Government Version: 06/19/2015
Date Data Arrived at EDR: 06/24/2015
Date Made Active in Reports: 07/14/2015
Number of Days to Update: 20

Source: Solano County Department of Environmental Management
Telephone: 707-784-6770
Last EDR Contact: 06/10/2015
Next Scheduled EDR Contact: 09/28/2015
Data Release Frequency: Quarterly

Underground Storage Tanks

Underground storage tank sites located in Solano county.

Date of Government Version: 06/19/2015
Date Data Arrived at EDR: 06/30/2015
Date Made Active in Reports: 07/07/2015
Number of Days to Update: 7

Source: Solano County Department of Environmental Management
Telephone: 707-784-6770
Last EDR Contact: 06/10/2015
Next Scheduled EDR Contact: 09/28/2015
Data Release Frequency: Quarterly

SONOMA COUNTY:

Cupa Facility List

Cupa Facility list

Date of Government Version: 06/22/2015
Date Data Arrived at EDR: 06/26/2015
Date Made Active in Reports: 07/14/2015
Number of Days to Update: 18

Source: County of Sonoma Fire & Emergency Services Department
Telephone: 707-565-1174
Last EDR Contact: 06/22/2015
Next Scheduled EDR Contact: 10/12/2015
Data Release Frequency: Varies

Leaking Underground Storage Tank Sites

A listing of leaking underground storage tank sites located in Sonoma county.

Date of Government Version: 07/01/2015
Date Data Arrived at EDR: 07/07/2015
Date Made Active in Reports: 07/14/2015
Number of Days to Update: 7

Source: Department of Health Services
Telephone: 707-565-6565
Last EDR Contact: 06/22/2015
Next Scheduled EDR Contact: 10/12/2015
Data Release Frequency: Quarterly

SUTTER COUNTY:

Underground Storage Tanks

Underground storage tank sites located in Sutter county.

Date of Government Version: 06/05/2015
Date Data Arrived at EDR: 06/09/2015
Date Made Active in Reports: 07/06/2015
Number of Days to Update: 27

Source: Sutter County Department of Agriculture
Telephone: 530-822-7500
Last EDR Contact: 06/05/2015
Next Scheduled EDR Contact: 09/21/2015
Data Release Frequency: Semi-Annually

TUOLUMNE COUNTY:

CUPA Facility List

Cupa facility list

Date of Government Version: 07/13/2015
Date Data Arrived at EDR: 07/28/2015
Date Made Active in Reports: 08/03/2015
Number of Days to Update: 6

Source: Division of Environmental Health
Telephone: 209-533-5633
Last EDR Contact: 07/24/2015
Next Scheduled EDR Contact: 11/09/2015
Data Release Frequency: Varies

VENTURA COUNTY:

GOVERNMENT RECORDS SEARCHED / DATA CURRENCY TRACKING

Business Plan, Hazardous Waste Producers, and Operating Underground Tanks

The BWT list indicates by site address whether the Environmental Health Division has Business Plan (B), Waste Producer (W), and/or Underground Tank (T) information.

Date of Government Version: 06/26/2015	Source: Ventura County Environmental Health Division
Date Data Arrived at EDR: 07/17/2015	Telephone: 805-654-2813
Date Made Active in Reports: 08/03/2015	Last EDR Contact: 07/15/2015
Number of Days to Update: 17	Next Scheduled EDR Contact: 08/31/2015
	Data Release Frequency: Quarterly

Inventory of Illegal Abandoned and Inactive Sites

Ventura County Inventory of Closed, Illegal Abandoned, and Inactive Sites.

Date of Government Version: 12/01/2011	Source: Environmental Health Division
Date Data Arrived at EDR: 12/01/2011	Telephone: 805-654-2813
Date Made Active in Reports: 01/19/2012	Last EDR Contact: 06/26/2015
Number of Days to Update: 49	Next Scheduled EDR Contact: 10/19/2015
	Data Release Frequency: Annually

Listing of Underground Tank Cleanup Sites

Ventura County Underground Storage Tank Cleanup Sites (LUST).

Date of Government Version: 05/29/2008	Source: Environmental Health Division
Date Data Arrived at EDR: 06/24/2008	Telephone: 805-654-2813
Date Made Active in Reports: 07/31/2008	Last EDR Contact: 05/18/2015
Number of Days to Update: 37	Next Scheduled EDR Contact: 08/31/2015
	Data Release Frequency: Quarterly

Medical Waste Program List

To protect public health and safety and the environment from potential exposure to disease causing agents, the Environmental Health Division Medical Waste Program regulates the generation, handling, storage, treatment and disposal of medical waste throughout the County.

Date of Government Version: 04/27/2015	Source: Ventura County Resource Management Agency
Date Data Arrived at EDR: 04/29/2015	Telephone: 805-654-2813
Date Made Active in Reports: 05/13/2015	Last EDR Contact: 07/27/2015
Number of Days to Update: 14	Next Scheduled EDR Contact: 11/09/2015
	Data Release Frequency: Quarterly

Underground Tank Closed Sites List

Ventura County Operating Underground Storage Tank Sites (UST)/Underground Tank Closed Sites List.

Date of Government Version: 05/27/2015	Source: Environmental Health Division
Date Data Arrived at EDR: 06/17/2015	Telephone: 805-654-2813
Date Made Active in Reports: 07/06/2015	Last EDR Contact: 06/17/2015
Number of Days to Update: 19	Next Scheduled EDR Contact: 09/28/2015
	Data Release Frequency: Quarterly

YOLO COUNTY:

Underground Storage Tank Comprehensive Facility Report

Underground storage tank sites located in Yolo county.

Date of Government Version: 07/08/2015	Source: Yolo County Department of Health
Date Data Arrived at EDR: 07/13/2015	Telephone: 530-666-8646
Date Made Active in Reports: 07/22/2015	Last EDR Contact: 07/06/2015
Number of Days to Update: 9	Next Scheduled EDR Contact: 10/05/2015
	Data Release Frequency: Annually

YUBA COUNTY:

GOVERNMENT RECORDS SEARCHED / DATA CURRENCY TRACKING

CUPA Facility List

CUPA facility listing for Yuba County.

Date of Government Version: 05/18/2015
Date Data Arrived at EDR: 05/19/2015
Date Made Active in Reports: 06/05/2015
Number of Days to Update: 17

Source: Yuba County Environmental Health Department
Telephone: 530-749-7523
Last EDR Contact: 07/31/2015
Next Scheduled EDR Contact: 11/16/2015
Data Release Frequency: Varies

OTHER DATABASE(S)

Depending on the geographic area covered by this report, the data provided in these specialty databases may or may not be complete. For example, the existence of wetlands information data in a specific report does not mean that all wetlands in the area covered by the report are included. Moreover, the absence of any reported wetlands information does not necessarily mean that wetlands do not exist in the area covered by the report.

CT MANIFEST: Hazardous Waste Manifest Data

Facility and manifest data. Manifest is a document that lists and tracks hazardous waste from the generator through transporters to a tsd facility.

Date of Government Version: 07/30/2013
Date Data Arrived at EDR: 08/19/2013
Date Made Active in Reports: 10/03/2013
Number of Days to Update: 45

Source: Department of Energy & Environmental Protection
Telephone: 860-424-3375
Last EDR Contact: 05/18/2015
Next Scheduled EDR Contact: 08/31/2015
Data Release Frequency: No Update Planned

NJ MANIFEST: Manifest Information

Hazardous waste manifest information.

Date of Government Version: 12/31/2012
Date Data Arrived at EDR: 04/29/2015
Date Made Active in Reports: 05/29/2015
Number of Days to Update: 30

Source: Department of Environmental Protection
Telephone: N/A
Last EDR Contact: 07/13/2015
Next Scheduled EDR Contact: 10/28/2015
Data Release Frequency: Annually

NY MANIFEST: Facility and Manifest Data

Manifest is a document that lists and tracks hazardous waste from the generator through transporters to a TSD facility.

Date of Government Version: 05/01/2015
Date Data Arrived at EDR: 05/06/2015
Date Made Active in Reports: 05/20/2015
Number of Days to Update: 14

Source: Department of Environmental Conservation
Telephone: 518-402-8651
Last EDR Contact: 05/06/2015
Next Scheduled EDR Contact: 08/17/2015
Data Release Frequency: Annually

PA MANIFEST: Manifest Information

Hazardous waste manifest information.

Date of Government Version: 12/31/2013
Date Data Arrived at EDR: 07/21/2014
Date Made Active in Reports: 08/25/2014
Number of Days to Update: 35

Source: Department of Environmental Protection
Telephone: 717-783-8990
Last EDR Contact: 07/20/2015
Next Scheduled EDR Contact: 11/02/2015
Data Release Frequency: Annually

RI MANIFEST: Manifest information

Hazardous waste manifest information

Date of Government Version: 12/31/2013
Date Data Arrived at EDR: 06/19/2015
Date Made Active in Reports: 07/15/2015
Number of Days to Update: 26

Source: Department of Environmental Management
Telephone: 401-222-2797
Last EDR Contact: 05/26/2015
Next Scheduled EDR Contact: 09/07/2015
Data Release Frequency: Annually

GOVERNMENT RECORDS SEARCHED / DATA CURRENCY TRACKING

WI MANIFEST: Manifest Information

Hazardous waste manifest information.

Date of Government Version: 12/31/2014

Date Data Arrived at EDR: 03/19/2015

Date Made Active in Reports: 04/07/2015

Number of Days to Update: 19

Source: Department of Natural Resources

Telephone: N/A

Last EDR Contact: 06/11/2015

Next Scheduled EDR Contact: 09/28/2015

Data Release Frequency: Annually

Oil/Gas Pipelines

Source: PennWell Corporation

Telephone: 281-546-1505

Petroleum Bundle (Crude Oil, Refined Products, Petrochemicals, Gas Liquids (LPG/NGL), and Specialty Gases (Miscellaneous)) N = Natural Gas Bundle (Natural Gas, Gas Liquids (LPG/NGL), and Specialty Gases (Miscellaneous)). This map includes information copyrighted by PennWell Corporation. This information is provided on a best effort basis and PennWell Corporation does not guarantee its accuracy nor warrant its fitness for any particular purpose. Such information has been reprinted with the permission of PennWell.

Electric Power Transmission Line Data

Source: PennWell Corporation

Telephone: 800-823-6277

This map includes information copyrighted by PennWell Corporation. This information is provided on a best effort basis and PennWell Corporation does not guarantee its accuracy nor warrant its fitness for any particular purpose. Such information has been reprinted with the permission of PennWell.

Sensitive Receptors: There are individuals deemed sensitive receptors due to their fragile immune systems and special sensitivity to environmental discharges. These sensitive receptors typically include the elderly, the sick, and children. While the location of all sensitive receptors cannot be determined, EDR indicates those buildings and facilities - schools, daycares, hospitals, medical centers, and nursing homes - where individuals who are sensitive receptors are likely to be located.

AHA Hospitals:

Source: American Hospital Association, Inc.

Telephone: 312-280-5991

The database includes a listing of hospitals based on the American Hospital Association's annual survey of hospitals.

Medical Centers: Provider of Services Listing

Source: Centers for Medicare & Medicaid Services

Telephone: 410-786-3000

A listing of hospitals with Medicare provider number, produced by Centers of Medicare & Medicaid Services, a federal agency within the U.S. Department of Health and Human Services.

Nursing Homes

Source: National Institutes of Health

Telephone: 301-594-6248

Information on Medicare and Medicaid certified nursing homes in the United States.

Public Schools

Source: National Center for Education Statistics

Telephone: 202-502-7300

The National Center for Education Statistics' primary database on elementary and secondary public education in the United States. It is a comprehensive, annual, national statistical database of all public elementary and secondary schools and school districts, which contains data that are comparable across all states.

Private Schools

Source: National Center for Education Statistics

Telephone: 202-502-7300

The National Center for Education Statistics' primary database on private school locations in the United States.

Daycare Centers: Licensed Facilities

Source: Department of Social Services

Telephone: 916-657-4041

Flood Zone Data: This data, available in select counties across the country, was obtained by EDR in 2003 & 2011 from the Federal Emergency Management Agency (FEMA). Data depicts 100-year and 500-year flood zones as defined by FEMA.

GOVERNMENT RECORDS SEARCHED / DATA CURRENCY TRACKING

NWI: National Wetlands Inventory. This data, available in select counties across the country, was obtained by EDR in 2002, 2005 and 2010 from the U.S. Fish and Wildlife Service.

Current USGS 7.5 Minute Topographic Map
Source: U.S. Geological Survey

STREET AND ADDRESS INFORMATION

© 2010 Tele Atlas North America, Inc. All rights reserved. This material is proprietary and the subject of copyright protection and other intellectual property rights owned by or licensed to Tele Atlas North America, Inc. The use of this material is subject to the terms of a license agreement. You will be held liable for any unauthorized copying or disclosure of this material.

GEOCHECK[®] - PHYSICAL SETTING SOURCE ADDENDUM

TARGET PROPERTY ADDRESS

8155 N VAN NUYS BLVD, LA/PANORAMA CITY, CA 91402
8155 N. VAN NUYS BOULEVARD
LOS ANGELES, CA 91402

TARGET PROPERTY COORDINATES

Latitude (North):	34.2193 - 34° 13' 9.48"
Longitude (West):	118.45 - 118° 27' 0.00"
Universal Tranverse Mercator:	Zone 11
UTM X (Meters):	366432.4
UTM Y (Meters):	3787227.5
Elevation:	801 ft. above sea level

USGS TOPOGRAPHIC MAP

Target Property Map:	5630789 VAN NUYS, CA
Version Date:	2012

EDR's GeoCheck Physical Setting Source Addendum is provided to assist the environmental professional in forming an opinion about the impact of potential contaminant migration.

Assessment of the impact of contaminant migration generally has two principal investigative components:

1. Groundwater flow direction, and
2. Groundwater flow velocity.

Groundwater flow direction may be impacted by surface topography, hydrology, hydrogeology, characteristics of the soil, and nearby wells. Groundwater flow velocity is generally impacted by the nature of the geologic strata.

GEOCHECK® - PHYSICAL SETTING SOURCE SUMMARY

GROUNDWATER FLOW DIRECTION INFORMATION

Groundwater flow direction for a particular site is best determined by a qualified environmental professional using site-specific well data. If such data is not reasonably ascertainable, it may be necessary to rely on other sources of information, such as surface topographic information, hydrologic information, hydrogeologic data collected on nearby properties, and regional groundwater flow information (from deep aquifers).

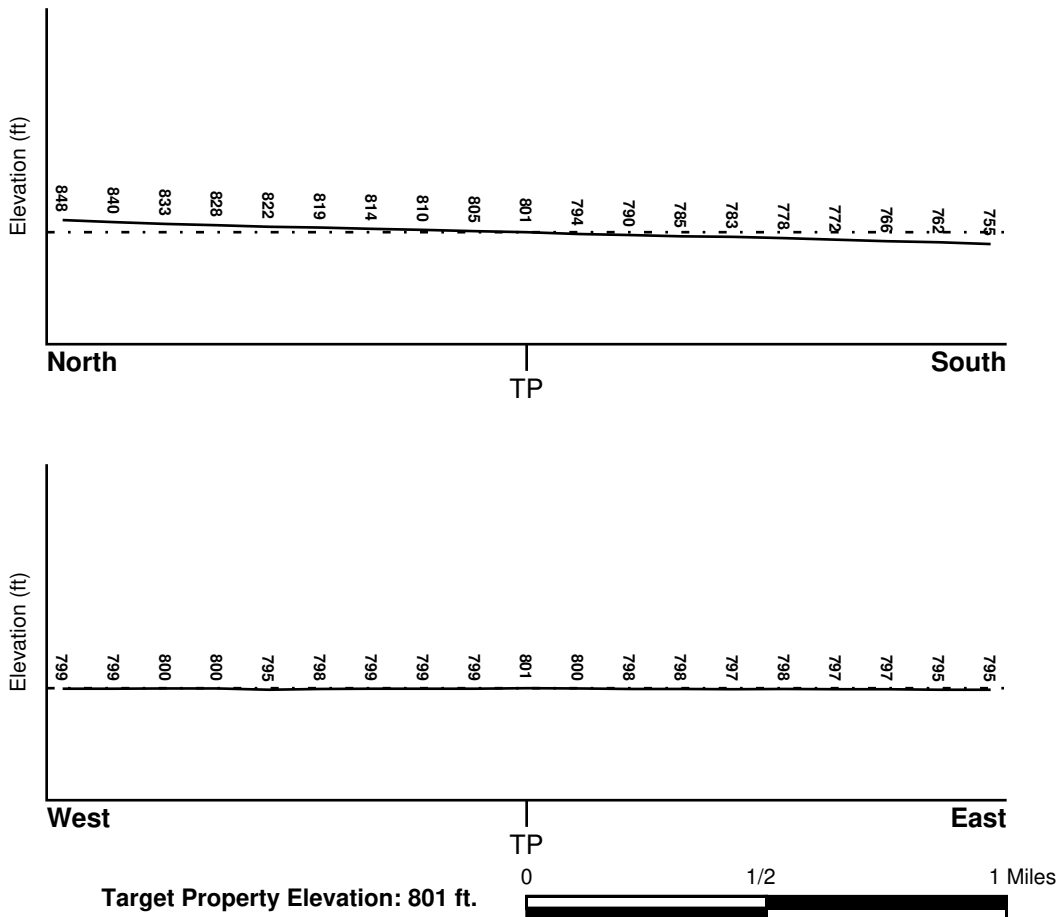
TOPOGRAPHIC INFORMATION

Surface topography may be indicative of the direction of surficial groundwater flow. This information can be used to assist the environmental professional in forming an opinion about the impact of nearby contaminated properties or, should contamination exist on the target property, what downgradient sites might be impacted.

TARGET PROPERTY TOPOGRAPHY

General Topographic Gradient: General South

SURROUNDING TOPOGRAPHY: ELEVATION PROFILES



Source: Topography has been determined from the USGS 7.5' Digital Elevation Model and should be evaluated on a relative (not an absolute) basis. Relative elevation information between sites of close proximity should be field verified.

GEOCHECK® - PHYSICAL SETTING SOURCE SUMMARY

HYDROLOGIC INFORMATION

Surface water can act as a hydrologic barrier to groundwater flow. Such hydrologic information can be used to assist the environmental professional in forming an opinion about the impact of nearby contaminated properties or, should contamination exist on the target property, what downgradient sites might be impacted.

Refer to the Physical Setting Source Map following this summary for hydrologic information (major waterways and bodies of water).

FEMA FLOOD ZONE

<u>Target Property County</u>	FEMA Flood
LOS ANGELES, CA	<u>Electronic Data</u>
	YES - refer to the Overview Map and Detail Map

Flood Plain Panel at Target Property: 06037C - FEMA DFIRM Flood data

Additional Panels in search area: Not Reported

NATIONAL WETLAND INVENTORY

<u>NWI Quad at Target Property</u>	NWI Electronic
VAN NUYS	<u>Data Coverage</u>
	YES - refer to the Overview Map and Detail Map

HYDROGEOLOGIC INFORMATION

Hydrogeologic information obtained by installation of wells on a specific site can often be an indicator of groundwater flow direction in the immediate area. Such hydrogeologic information can be used to assist the environmental professional in forming an opinion about the impact of nearby contaminated properties or, should contamination exist on the target property, what downgradient sites might be impacted.

Site-Specific Hydrogeological Data:*

Search Radius:	1.25 miles
Status:	Not found

AQUIFLOW®

Search Radius: 1.000 Mile.

EDR has developed the AQUIFLOW Information System to provide data on the general direction of groundwater flow at specific points. EDR has reviewed reports submitted by environmental professionals to regulatory authorities at select sites and has extracted the date of the report, groundwater flow direction as determined hydrogeologically, and the depth to water table.

<u>MAP ID</u>	<u>LOCATION FROM TP</u>	<u>GENERAL DIRECTION GROUNDWATER FLOW</u>
Not Reported		

GEOCHECK® - PHYSICAL SETTING SOURCE SUMMARY

GROUNDWATER FLOW VELOCITY INFORMATION

Groundwater flow velocity information for a particular site is best determined by a qualified environmental professional using site specific geologic and soil strata data. If such data are not reasonably ascertainable, it may be necessary to rely on other sources of information, including geologic age identification, rock stratigraphic unit and soil characteristics data collected on nearby properties and regional soil information. In general, contaminant plumes move more quickly through sandy-gravelly types of soils than silty-clayey types of soils.

GEOLOGIC INFORMATION IN GENERAL AREA OF TARGET PROPERTY

Geologic information can be used by the environmental professional in forming an opinion about the relative speed at which contaminant migration may be occurring.

ROCK STRATIGRAPHIC UNIT

Era: Cenozoic
System: Quaternary
Series: Quaternary
Code: Q (*decoded above as Era, System & Series*)

GEOLOGIC AGE IDENTIFICATION

Category: Stratified Sequence

Geologic Age and Rock Stratigraphic Unit Source: P.G. Schruben, R.E. Arndt and W.J. Bawiec, Geology of the Conterminous U.S. at 1:2,500,000 Scale - a digital representation of the 1974 P.B. King and H.M. Beikman Map, USGS Digital Data Series DDS - 11 (1994).

DOMINANT SOIL COMPOSITION IN GENERAL AREA OF TARGET PROPERTY

The U.S. Department of Agriculture's (USDA) Soil Conservation Service (SCS) leads the National Cooperative Soil Survey (NCSS) and is responsible for collecting, storing, maintaining and distributing soil survey information for privately owned lands in the United States. A soil map in a soil survey is a representation of soil patterns in a landscape. Soil maps for STATSGO are compiled by generalizing more detailed (SSURGO) soil survey maps. The following information is based on Soil Conservation Service STATSGO data.

Soil Component Name: URBAN LAND

Soil Surface Texture: variable

Hydrologic Group: Not reported

Soil Drainage Class: Not reported

Hydric Status: Soil does not meet the requirements for a hydric soil.

Corrosion Potential - Uncoated Steel: Not Reported

Depth to Bedrock Min: > 10 inches

Depth to Bedrock Max: > 10 inches

GEOCHECK® - PHYSICAL SETTING SOURCE SUMMARY

Soil Layer Information							
Layer	Boundary		Soil Texture Class	Classification		Permeability Rate (in/hr)	Soil Reaction (pH)
	Upper	Lower		AASHTO Group	Unified Soil		
1	0 inches	6 inches	variable	Not reported	Not reported	Max: 0.00 Min: 0.00	Max: 0.00 Min: 0.00

OTHER SOIL TYPES IN AREA

Based on Soil Conservation Service STATSGO data, the following additional subordinant soil types may appear within the general area of target property.

Soil Surface Textures: loam
 clay
 silt loam
 loamy sand
 sandy loam
 fine sand
 clay loam
 gravelly - sandy loam
 coarse sand
 gravelly - sand
 sand

Surficial Soil Types: loam
 clay
 silt loam
 loamy sand
 sandy loam
 fine sand
 clay loam
 gravelly - sandy loam
 coarse sand
 gravelly - sand
 sand

Shallow Soil Types: fine sandy loam
 gravelly - loam
 sand
 silty clay

Deeper Soil Types: stratified
 clay loam
 silty clay loam
 gravelly - sandy loam
 coarse sand
 sand
 weathered bedrock
 very fine sandy loam

GEOCHECK® - PHYSICAL SETTING SOURCE SUMMARY

LOCAL / REGIONAL WATER AGENCY RECORDS

EDR Local/Regional Water Agency records provide water well information to assist the environmental professional in assessing sources that may impact ground water flow direction, and in forming an opinion about the impact of contaminant migration on nearby drinking water wells.

WELL SEARCH DISTANCE INFORMATION

<u>DATABASE</u>	<u>SEARCH DISTANCE (miles)</u>
Federal USGS	1.000
Federal FRDS PWS	Nearest PWS within 1 mile
State Database	1.000

FEDERAL USGS WELL INFORMATION

<u>MAP ID</u>	<u>WELL ID</u>	<u>LOCATION FROM TP</u>
A3	USGS40000142556	1/2 - 1 Mile WNW

FEDERAL FRDS PUBLIC WATER SUPPLY SYSTEM INFORMATION

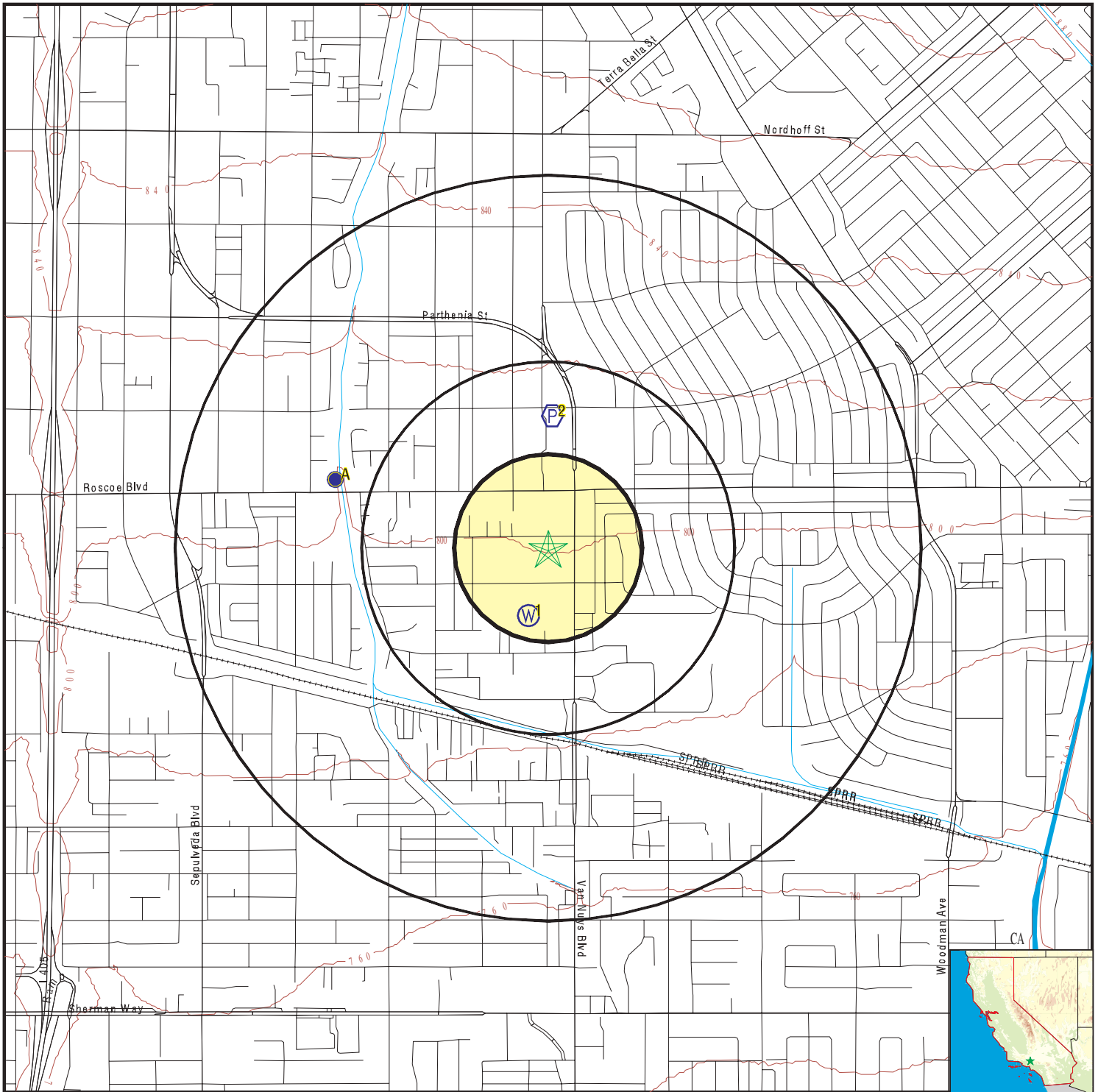
<u>MAP ID</u>	<u>WELL ID</u>	<u>LOCATION FROM TP</u>
2	CA1900649	1/4 - 1/2 Mile North

Note: PWS System location is not always the same as well location.

STATE DATABASE WELL INFORMATION

<u>MAP ID</u>	<u>WELL ID</u>	<u>LOCATION FROM TP</u>
1	2161	1/8 - 1/4 Mile SSW
A4	CADW50000005113	1/2 - 1 Mile WNW

PHYSICAL SETTING SOURCE MAP - 4375166.2s



- County Boundary
- Major Roads
- Contour Lines
- Earthquake Fault Lines
- Earthquake epicenter, Richter 5 or greater
- Water Wells
- Public Water Supply Wells
- Cluster of Multiple Icons

- Groundwater Flow Direction
- Indeterminate Groundwater Flow at Location
- Groundwater Flow Varies at Location
- Closest Hydrogeological Data
- Oil, gas or related wells

SITE NAME: 8155 N Van Nuys Blvd, LA/Panorama City, CA 91402
 ADDRESS: 8155 N. Van Nuys Boulevard
 Los Angeles CA 91402
 LAT/LONG: 34.2193 / 118.45

CLIENT: Andersen Environmental
 CONTACT: Laura Botzong
 INQUIRY #: 4375166.2s
 DATE: August 06, 2015 8:52 am

GEOCHECK® - PHYSICAL SETTING SOURCE MAP FINDINGS

Map ID
 Direction
 Distance
 Elevation

Database EDR ID Number

1		
SSW	CA WELLS	2161
1/8 - 1/4 Mile		
Lower		

Water System Information:

Prime Station Code: 02N/15W-33Q01 S	User ID: MET	
FRDS Number: 1910067059	County: Los Angeles	
District Number: 15	Station Type: WELL/AMBNT/MUN/INTAKE/SUPPLY	
Water Type: Well/Groundwater	Well Status: Active Raw	
Source Lat/Long: 341300.0 1182700.0	Precision: Undefined	
Source Name: MISSION WELL 06		
System Number: 1910067		
System Name: LOS ANGELES-CITY, DEPT. OF WATER & POWER		
Organization That Operates System:		
	P.O. BOX 51111, ROOM 1420	
	LOS ANGELES, CA 90051	
Pop Served: 3700000	Connections: 657422	
Area Served: LOS ANGELES		
Sample Collected: 03-APR-13	Findings: 2.87 UG/L	
Chemical: TRICHLOROETHYLENE		
Sample Collected: 03-APR-13	Findings: 16.8 MG/L	
Chemical: NITRATE (AS NO3)		
Sample Collected: 11-JUN-13	Findings: 7.3 UG/L	
Chemical: VANADIUM		
Sample Collected: 11-JUN-13	Findings: 2.51 UG/L	
Chemical: TRICHLOROETHYLENE		
Sample Collected: 11-JUN-13	Findings: 16.7 MG/L	
Chemical: NITRATE (AS NO3)		
Sample Collected: 29-JUL-13	Findings: 2.68 UG/L	
Chemical: TRICHLOROETHYLENE		
Sample Collected: 29-JUL-13	Findings: 16.4 MG/L	
Chemical: NITRATE (AS NO3)		
Sample Collected: 09-JAN-14	Findings: . 2.9 UG/L	
Chemical: TRICHLOROETHYLENE		
Sample Collected: 29-JAN-14	Findings: . 3.02 UG/L	
Chemical: TRICHLOROETHYLENE		
Sample Collected: 25-MAR-14	Findings: . 2.6 UG/L	
Chemical: TRICHLOROETHYLENE		
Sample Collected: 25-MAR-14	Findings: . 19.6 MG/L	
Chemical: NITRATE (AS NO3)		
Sample Collected: 16-APR-14	Findings: . 3.12 UG/L	
Chemical: TRICHLOROETHYLENE		
Sample Collected: 15-JUL-14	Findings: . 4. UNITS	
Chemical: COLOR		

GEOCHECK® - PHYSICAL SETTING SOURCE MAP FINDINGS

Sample Collected:	15-JUL-14	Findings:	. 720. US
Chemical:	SPECIFIC CONDUCTANCE		
Sample Collected:	15-JUL-14	Findings:	. 192. MG/L
Chemical:	ALKALINITY (TOTAL) AS CaCO ₃		
Sample Collected:	15-JUL-14	Findings:	. 234. MG/L
Chemical:	BICARBONATE ALKALINITY		
Sample Collected:	15-JUL-14	Findings:	. 0.123 UG/L
Chemical:	PHOSPHATE (AS PO ₄)		
Sample Collected:	15-JUL-14	Findings:	. 261. MG/L
Chemical:	HARDNESS (TOTAL) AS CaCO ₃		
Sample Collected:	15-JUL-14	Findings:	. 78.2 MG/L
Chemical:	CALCIUM		
Sample Collected:	15-JUL-14	Findings:	. 16. MG/L
Chemical:	MAGNESIUM		
Sample Collected:	15-JUL-14	Findings:	. 38.5 MG/L
Chemical:	SODIUM		
Sample Collected:	15-JUL-14	Findings:	. 5.2 MG/L
Chemical:	POTASSIUM		
Sample Collected:	15-JUL-14	Findings:	. 42.3 MG/L
Chemical:	CHLORIDE		
Sample Collected:	15-JUL-14	Findings:	. 0.27 MG/L
Chemical:	FLUORIDE (F) (NATURAL-SOURCE)		
Sample Collected:	15-JUL-14	Findings:	. 25.2 MG/L
Chemical:	SILICA		
Sample Collected:	15-JUL-14	Findings:	. 155. UG/L
Chemical:	BORON		
Sample Collected:	15-JUL-14	Findings:	. 5.4 UG/L
Chemical:	VANADIUM		
Sample Collected:	15-JUL-14	Findings:	. 1.88 PCI/L
Chemical:	URANIUM (PCI/L)		
Sample Collected:	15-JUL-14	Findings:	. 1.82 UG/L
Chemical:	TRICHLOROETHYLENE		
Sample Collected:	15-JUL-14	Findings:	. 444. MG/L
Chemical:	TOTAL DISSOLVED SOLIDS		
Sample Collected:	15-JUL-14	Findings:	. 0.15
Chemical:	LANGELIER INDEX AT SOURCE TEMP.		
Sample Collected:	15-JUL-14	Findings:	. 17.9 MG/L
Chemical:	NITRATE (AS NO ₃)		
Sample Collected:	15-JUL-14	Findings:	. 0.15 NTU
Chemical:	TURBIDITY, LABORATORY		
Sample Collected:	15-JUL-14	Findings:	. 0.181 MG/L
Chemical:	BROMIDE		
Sample Collected:	15-JUL-14	Findings:	. 4040. UG/L
Chemical:	NITRATE + NITRITE (AS N)		

GEOCHECK® - PHYSICAL SETTING SOURCE MAP FINDINGS

Sample Collected:	14-JUN-11	Findings:	3. UNITS
Chemical:	COLOR		
Sample Collected:	14-JUN-11	Findings:	624. US
Chemical:	SPECIFIC CONDUCTANCE		
Sample Collected:	14-JUN-11	Findings:	186. MG/L
Chemical:	ALKALINITY (TOTAL) AS CaCO ₃		
Sample Collected:	14-JUN-11	Findings:	227. MG/L
Chemical:	BICARBONATE ALKALINITY		
Sample Collected:	14-JUN-11	Findings:	0.123 UG/L
Chemical:	PHOSPHATE (AS PO ₄)		
Sample Collected:	14-JUN-11	Findings:	240. MG/L
Chemical:	HARDNESS (TOTAL) AS CaCO ₃		
Sample Collected:	14-JUN-11	Findings:	70.8 MG/L
Chemical:	CALCIUM		
Sample Collected:	14-JUN-11	Findings:	15.4 MG/L
Chemical:	MAGNESIUM		
Sample Collected:	14-JUN-11	Findings:	35.5 MG/L
Chemical:	SODIUM		
Sample Collected:	14-JUN-11	Findings:	4.7 MG/L
Chemical:	POTASSIUM		
Sample Collected:	14-JUN-11	Findings:	32.7 MG/L
Chemical:	CHLORIDE		
Sample Collected:	14-JUN-11	Findings:	0.273 MG/L
Chemical:	FLUORIDE (F) (NATURAL-SOURCE)		
Sample Collected:	14-JUN-11	Findings:	25.6 MG/L
Chemical:	SILICA		
Sample Collected:	14-JUN-11	Findings:	119. UG/L
Chemical:	BORON		
Sample Collected:	14-JUN-11	Findings:	7.3 UG/L
Chemical:	VANADIUM		
Sample Collected:	14-JUN-11	Findings:	1.88 PCI/L
Chemical:	URANIUM (PCI/L)		
Sample Collected:	14-JUN-11	Findings:	0.861 UG/L
Chemical:	TRICHLOROETHYLENE		
Sample Collected:	14-JUN-11	Findings:	378. MG/L
Chemical:	TOTAL DISSOLVED SOLIDS		
Sample Collected:	14-JUN-11	Findings:	0.25
Chemical:	LANGELIER INDEX AT SOURCE TEMP.		
Sample Collected:	14-JUN-11	Findings:	13.6 MG/L
Chemical:	NITRATE (AS NO ₃)		
Sample Collected:	14-JUN-11	Findings:	0.1 NTU
Chemical:	TURBIDITY, LABORATORY		
Sample Collected:	14-JUN-11	Findings:	0.104 MG/L
Chemical:	BROMIDE		

GEOCHECK® - PHYSICAL SETTING SOURCE MAP FINDINGS

Sample Collected:	14-JUN-11	Findings:	3080. UG/L
Chemical:	NITRATE + NITRITE (AS N)		
Sample Collected:	23-NOV-11	Findings:	16.8 MG/L
Chemical:	NITRATE (AS NO3)		
Sample Collected:	19-APR-12	Findings:	2.42 UG/L
Chemical:	TRICHLOROETHYLENE		
Sample Collected:	19-APR-12	Findings:	17.1 MG/L
Chemical:	NITRATE (AS NO3)		
Sample Collected:	30-MAY-12	Findings:	1.57 UG/L
Chemical:	TRICHLOROETHYLENE		
Sample Collected:	07-JUN-12	Findings:	6.8 UG/L
Chemical:	VANADIUM		
Sample Collected:	07-JUN-12	Findings:	2.4 UG/L
Chemical:	TRICHLOROETHYLENE		
Sample Collected:	07-JUN-12	Findings:	16.9 MG/L
Chemical:	NITRATE (AS NO3)		
Sample Collected:	22-JUN-12	Findings:	2.9 UG/L
Chemical:	TRICHLOROETHYLENE		
Sample Collected:	04-JUL-12	Findings:	3.01 UG/L
Chemical:	TRICHLOROETHYLENE		
Sample Collected:	11-JUL-12	Findings:	2.99 UG/L
Chemical:	TRICHLOROETHYLENE		
Sample Collected:	30-JUL-12	Findings:	2.89 UG/L
Chemical:	TRICHLOROETHYLENE		
Sample Collected:	28-AUG-12	Findings:	3.01 UG/L
Chemical:	TRICHLOROETHYLENE		
Sample Collected:	28-AUG-12	Findings:	16.5 MG/L
Chemical:	NITRATE (AS NO3)		
Sample Collected:	20-SEP-12	Findings:	3.3 UG/L
Chemical:	TRICHLOROETHYLENE		
Sample Collected:	25-SEP-12	Findings:	3.09 UG/L
Chemical:	TRICHLOROETHYLENE		
Sample Collected:	29-OCT-12	Findings:	3.4 UG/L
Chemical:	TRICHLOROETHYLENE		
Sample Collected:	29-OCT-12	Findings:	16.6 MG/L
Chemical:	NITRATE (AS NO3)		
Sample Collected:	09-JAN-13	Findings:	3.1 UG/L
Chemical:	TRICHLOROETHYLENE		
Sample Collected:	09-JAN-13	Findings:	16.9 MG/L
Chemical:	NITRATE (AS NO3)		
Sample Collected:	26-FEB-13	Findings:	2.49 UG/L
Chemical:	TRICHLOROETHYLENE		
Sample Collected:	21-MAR-13	Findings:	2.71 UG/L
Chemical:	TRICHLOROETHYLENE		

GEOCHECK® - PHYSICAL SETTING SOURCE MAP FINDINGS

Map ID
 Direction
 Distance
 Elevation

Database EDR ID Number

2
North
1/4 - 1/2 Mile
Higher

FRDS PWS CA1900649

Epa region:	09	State:	CA
Pwsid:	CA1900649		
Pwsname:	GOLDEN SANDS MOBILE HOME PARK		
City served:	Not Reported	State served:	CA
Zip served:	Not Reported	Fips county:	06037
Status:	Active	Pop srvd:	450
Pwsvcconn:	152	Source:	Groundwater
Pws type:	CWS	Owner:	Private
Contact:	GEORGE_KAHABKA		
Contact or gname:	CA1900649-GOLDEN SANDS MOBILE		
Contact phone:	6612518074	Contact address1:	L. D. FLICKINGER CO., LLC.
Contact address2:	P.O. BOX 1097	Contact city:	CANYON COUNTRY
Contact state:	CA	Contact zip:	91386
Activity code:	A		

Location Information:

Name:	GOLDEN SANDS MOBILE HOME PARK		
Pwstypcd:	CWS	Primsrccd:	GW
Popserved:	450		
Add1:	L. D. FLICKINGER CO., LLC.		
Add2:	P.O. BOX 1097		
City:	CANYON COUNTRY	State:	CA
Zip:	91386	Phone:	6612518074
Cityserv:	Not Reported	Cntyserv:	Los Angeles
Stateserv:	CA	Zipserv:	Not Reported

Enforcement Information:

Violation id:	95V0001	Orig cd:	F
Enf fy:	2004	Enf act date:	12/31/2003
Enf act detail:	Fed Compliance achieved	Enf act cat:	Resolving

Enforcement Information:

Violation id:	0410012	Orig cd:	S
Enf fy:	2004	Enf act date:	08/20/2004
Enf act detail:	St AO (w/o penalty) issued	Enf act cat:	Formal

Enforcement Information:

Violation id:	0212017	Orig cd:	S
Enf fy:	2003	Enf act date:	10/30/2002
Enf act detail:	St AO (w/o penalty) issued	Enf act cat:	Formal

Enforcement Information:

Violation id:	0211014	Orig cd:	S
Enf fy:	2002	Enf act date:	09/26/2002
Enf act detail:	St AO (w/o penalty) issued	Enf act cat:	Formal

GEOCHECK® - PHYSICAL SETTING SOURCE MAP FINDINGS

Enforcement Information:

Violation id:	0210014	Orig cd:	S
Enf fy:	2002	Enf act date:	09/26/2002
Enf act detail:	St AO (w/o penalty) issued	Enf act cat:	Formal

Violations Information:

Violation id:	95V0001	Orig cd:	F
State:	CA	Viol fy:	1993
Contamcd:	5000		
Contamnm:	Lead and Copper Rule		
Viol code:	51		
Viol name:	Initial Tap Sampling for Pb and Cu		
Rule code:	350		
Rule name:	LCR		
Violmeasur:	0	Unitmeasur:	Not Reported
State mcl:	0	Cmpbdt:	07/01/1993
Cmpedt:	12/31/2003		

Violations Information:

Violation id:	0410012	Orig cd:	S
State:	CA	Viol fy:	2004
Contamcd:	3100		
Contamnm:	Coliform (TCR)		
Viol code:	23		
Viol name:	Monitoring, Routine Major (TCR)		
Rule code:	110		
Rule name:	TCR		
Violmeasur:	Not Reported	Unitmeasur:	Not Reported
State mcl:	Not Reported	Cmpbdt:	07/01/2004
Cmpedt:	07/31/2004		

Violations Information:

Violation id:	0212017	Orig cd:	S
State:	CA	Viol fy:	2002
Contamcd:	3100		
Contamnm:	Coliform (TCR)		
Viol code:	23		
Viol name:	Monitoring, Routine Major (TCR)		
Rule code:	110		
Rule name:	TCR		
Violmeasur:	Not Reported	Unitmeasur:	Not Reported
State mcl:	Not Reported	Cmpbdt:	09/01/2002
Cmpedt:	09/30/2002		

Violations Information:

Violation id:	0211014	Orig cd:	S
State:	CA	Viol fy:	2002
Contamcd:	3100		
Contamnm:	Coliform (TCR)		
Viol code:	23		
Viol name:	Monitoring, Routine Major (TCR)		
Rule code:	110		
Rule name:	TCR		
Violmeasur:	Not Reported	Unitmeasur:	Not Reported

GEOCHECK® - PHYSICAL SETTING SOURCE MAP FINDINGS

State mcl:	Not Reported	Cmpbdt:	08/01/2002
Cmpedt:	08/31/2002		
Violations Information:			
Violocation id:	0210014	Orig cd:	S
State:	CA	Viol fy:	2002
Contamcd:	3100		
Contamnm:	Coliform (TCR)		
Viol code:	23		
Viol name:	Monitoring, Routine Major (TCR)		
Rule code:	110		
Rule name:	TCR		
Violmeasur:	Not Reported	Unitmeasur:	Not Reported
State mcl:	Not Reported	Cmpbdt:	07/01/2002
Cmpedt:	07/31/2002		

PWS ID: CA1900649
 Date Initiated: Not Reported Date Deactivated: Not Reported
 PWS Name: GOLDEN SANDS MHP
 LAMNCASTER, CA 91402

Addressee / Facility: System Owner/Responsible Party
 GOLDEN SANDS MOBILE HOME PARK
 8155 VAN NUYS BOULEVARD 10
 PANORAMA CITY, CA 91402

Facility Latitude:	34 13 28	Facility Longitude:	118 26 56
City Served:	Not Reported		
Treatment Class:	Untreated	Population:	260

Violations information not reported.

ENFORCEMENT INFORMATION:

Truedate:	03/31/2009	Pwsid:	CA1900649
Pwsname:	GOLDEN SANDS MOBILE HOME PARK		
Retpopsrvd:	450	Pwstypecod:	C
Void:	0210014	Contaminant:	COLIFORM (TCR)
Viol. Type:	Monitoring, Routine Major (TCR)		
Complperbe:	7/1/2002 0:00:00		
Complperen:	7/31/2002 0:00:00	Enfdate:	9/26/2002 0:00:00
Enf action:	State AO (w/o Penalty) Issued		
Violmeasur:	Not Reported		

Truedate:	03/31/2009	Pwsid:	CA1900649
Pwsname:	GOLDEN SANDS MOBILE HOME PARK		
Retpopsrvd:	450	Pwstypecod:	C
Void:	0211014	Contaminant:	COLIFORM (TCR)
Viol. Type:	Monitoring, Routine Major (TCR)		
Complperbe:	8/1/2002 0:00:00		
Complperen:	8/31/2002 0:00:00	Enfdate:	9/26/2002 0:00:00
Enf action:	State AO (w/o Penalty) Issued		
Violmeasur:	Not Reported		

GEOCHECK® - PHYSICAL SETTING SOURCE MAP FINDINGS

Truedate: 03/31/2009 Pwsid: CA1900649
 Pwsname: GOLDEN SANDS MOBILE HOME PARK
 Retpopsrvd: 450 Pwstypecod: C
 Vioid: 0212017 Contaminant: COLIFORM (TCR)
 Viol. Type: Monitoring, Routine Major (TCR)
 Complperbe: 9/1/2002 0:00:00
 Complperen: 9/30/2002 0:00:00 Enfdate: 10/30/2002 0:00:00
 Enf action: State AO (w/o Penalty) Issued
 Violmeasur: Not Reported

Truedate: 03/31/2009 Pwsid: CA1900649
 Pwsname: GOLDEN SANDS MOBILE HOME PARK
 Retpopsrvd: 450 Pwstypecod: C
 Vioid: 0410012 Contaminant: COLIFORM (TCR)
 Viol. Type: Monitoring, Routine Major (TCR)
 Complperbe: 7/1/2004 0:00:00
 Complperen: 7/31/2004 0:00:00 Enfdate: 8/20/2004 0:00:00
 Enf action: State AO (w/o Penalty) Issued
 Violmeasur: Not Reported

Truedate: 03/31/2009 Pwsid: CA1900649
 Pwsname: GOLDEN SANDS MOBILE HOME PARK
 Retpopsrvd: 450 Pwstypecod: C
 Vioid: 95V0001 Contaminant: LEAD & COPPER RULE
 Viol. Type: Initial Tap Sampling for Pb and Cu
 Complperbe: 7/1/1993 0:00:00
 Complperen: 12/31/2003 0:00:00 Enfdate: 12/31/2003 0:00:00
 Enf action: Fed Compliance Achieved
 Violmeasur: 0

System Name: GOLDEN SANDS MOBILE HOME PARK
 Violation Type: Monitoring, Routine Major (TCR)
 Contaminant: COLIFORM (TCR)
 Compliance Period: 07/01/02 - 07/31/02
 Violation ID: 0210014
 Enforcement Date: 09/26/02 Enf. Action: State Violation/Reminder Notice

System Name: GOLDEN SANDS MOBILE HOME PARK
 Violation Type: Monitoring, Routine Major (TCR)
 Contaminant: COLIFORM (TCR)
 Compliance Period: 7/1/2002 0:00:00 - 7/31/2002 0:00:00
 Violation ID: 0210014
 Enforcement Date: 9/26/2002 0:00:00 Enf. Action: State Violation/Reminder Notice

System Name: GOLDEN SANDS MOBILE HOME PARK
 Violation Type: Monitoring, Routine Major (TCR)
 Contaminant: COLIFORM (TCR)
 Compliance Period: 8/1/2002 0:00:00 - 8/31/2002 0:00:00
 Violation ID: 0211014
 Enforcement Date: 9/26/2002 0:00:00 Enf. Action: State Violation/Reminder Notice

System Name: GOLDEN SANDS MOBILE HOME PARK
 Violation Type: Monitoring, Routine Major (TCR)
 Contaminant: COLIFORM (TCR)
 Compliance Period: 08/01/02 - 08/31/02
 Violation ID: 0211014
 Enforcement Date: 09/26/02 Enf. Action: State Violation/Reminder Notice

GEOCHECK® - PHYSICAL SETTING SOURCE MAP FINDINGS

ENFORCEMENT INFORMATION:

System Name:	GOLDEN SANDS MOBILE HOME PARK	
Violation Type:	Monitoring, Routine Major (TCR)	
Contaminant:	COLIFORM (TCR)	
Compliance Period:	9/1/2002 0:00:00 - 9/30/2002 0:00:00	
Violation ID:	0212017	
Enforcement Date:	No Enf Action as of	Enf. Action: 10/17/2006 0:00:00
System Name:	GOLDEN SANDS MOBILE HOME PARK	
Violation Type:	Monitoring, Routine Major (TCR)	
Contaminant:	COLIFORM (TCR)	
Compliance Period:	9/1/2002 0:00:00 - 9/30/2002 0:00:00	
Violation ID:	0212017	
Enforcement Date:	4/12/2007 0:00:00	Enf. Action: Not Reported
System Name:	GOLDEN SANDS MOBILE HOME PARK	
Violation Type:	Monitoring, Routine Major (TCR)	
Contaminant:	COLIFORM (TCR)	
Compliance Period:	07/01/04 - 07/31/04	
Violation ID:	0410012	
Enforcement Date:	08/20/04	Enf. Action: State AO (w/o Penalty) Issued
System Name:	GOLDEN SANDS MOBILE HOME PARK	
Violation Type:	Monitoring, Routine Major (TCR)	
Contaminant:	COLIFORM (TCR)	
Compliance Period:	7/1/2004 0:00:00 - 7/31/2004 0:00:00	
Violation ID:	0410012	
Enforcement Date:	8/20/2004 0:00:00	Enf. Action: State AO (w/o Penalty) Issued
System Name:	GOLDEN SANDS MOBILE HOME PARK	
Violation Type:	Initial Tap Sampling for Pb and Cu	
Contaminant:	LEAD & COPPER RULE	
Compliance Period:	07/01/93 - 12/31/03	
Violation ID:	95V0001	
Enforcement Date:	12/31/03	Enf. Action: Fed Compliance Achieved
System Name:	GOLDEN SANDS MOBILE HOME PARK	
Violation Type:	Initial Tap Sampling for Pb and Cu	
Contaminant:	LEAD & COPPER RULE	
Compliance Period:	1993-07-01 - 2015-12-31	
Violation ID:	95V0001	
Enforcement Date:	Not Reported	Enf. Action: Not Reported
System Name:	GOLDEN SANDS MOBILE HOME PA	
Violation Type:	Initial Tap Sampling for Pb and Cu	
Contaminant:	LEAD & COPPER RULE	
Compliance Period:	1993-07-01 - 2015-12-31	
Violation ID:	95V0001	
Enforcement Date:	Not Reported	Enf. Action: Not Reported
System Name:	GOLDEN SANDS MOBILE HOME P	
Violation Type:	Initial Tap Sampling for Pb and Cu	
Contaminant:	LEAD & COPPER RULE	
Compliance Period:	1993-07-01 - 2015-12-31	
Violation ID:	95V0001	
Enforcement Date:	Not Reported	Enf. Action: Not Reported
System Name:	GOLDEN SANDS MOBILE HOME PARK	
Violation Type:	Initial Tap Sampling for Pb and Cu	
Contaminant:	LEAD & COPPER RULE	
Compliance Period:	7/1/1993 0:00:00 - 12/31/2003 0:00:00	
Violation ID:	95V0001	
Enforcement Date:	12/31/2003 0:00:00	Enf. Action: Fed Compliance Achieved

GEOCHECK® - PHYSICAL SETTING SOURCE MAP FINDINGS

ENFORCEMENT INFORMATION:

System Name:	GOLDEN SANDS MOBILE HOME PARK		
Violation Type:	CCR Complete Failure to Report		
Contaminant:	7000		
Compliance Period:	1999-10-19 - 2015-12-31		
Violation ID:	99V0001		
Enforcement Date:	Not Reported	Enf. Action:	Not Reported
System Name:	GOLDEN SANDS MOBILE HOME PA		
Violation Type:	CCR Complete Failure to Report		
Contaminant:	7000		
Compliance Period:	1999-10-19 - 2015-12-31		
Violation ID:	99V0001		
Enforcement Date:	Not Reported	Enf. Action:	Not Reported
System Name:	GOLDEN SANDS MOBILE HOME P		
Violation Type:	CCR Complete Failure to Report		
Contaminant:	7000		
Compliance Period:	1999-10-19 - 2015-12-31		
Violation ID:	99V0001		
Enforcement Date:	Not Reported	Enf. Action:	Not Reported
System Name:	GOLDEN SANDS MOBILE HOME PARK		
Violation Type:	CCR Complete Failure to Report		
Contaminant:	7000		
Compliance Period:	10/19/1999 0:00:00 - 12/31/2025 0:00:00		
Violation ID:	99V0001		
Enforcement Date:	No Enf Action as of	Enf. Action:	10/17/2006 0:00:00
System Name:	GOLDEN SANDS MOBILE HOME PARK		
Violation Type:	CCR Complete Failure to Report		
Contaminant:	7000		
Compliance Period:	10/19/1999 0:00:00 - 12/31/2025 0:00:00		
Violation ID:	99V0001		
Enforcement Date:	4/12/2007 0:00:00	Enf. Action:	Not Reported

CONTACT INFORMATION:

Name:	GOLDEN SANDS MOBILE HOME PARK	Population:	450
Contact:	George Kahabka	Phone:	Not Reported
Address:	2059 EAST AVE I		
Address 2:	LANCASTER CA, 93 66126		

**A3
WNW
1/2 - 1 Mile
Higher**

FED USGS USGS40000142556

Org. Identifier:	USGS-CA		
Formal name:	USGS California Water Science Center		
Monloc Identifier:	USGS-341319118273101		
Monloc name:	002N015W28P001S		
Monloc type:	Well		
Monloc desc:	Not Reported		
Huc code:	18070105	Drainagearea value:	Not Reported
Drainagearea Units:	Not Reported	Contrib drainagearea:	Not Reported
Contrib drainagearea units:	Not Reported	Latitude:	34.2219484
Longitude:	-118.4595277	Sourcemap scale:	24000

GEOCHECK® - PHYSICAL SETTING SOURCE MAP FINDINGS

Horiz Acc measure:	1	Horiz Acc measure units:	seconds
Horiz Collection method:	Interpolated from map		
Horiz coord refsys:	NAD83	Vert measure val:	805.00
Vert measure units:	feet	Vertacc measure val:	5
Vert accmeasure units:	feet		
Vertcollection method:	Interpolated from topographic map		
Vert coord refsys:	NGVD29	Countrycode:	US
Aquifername:	California Coastal Basin aquifers		
Formation type:	Not Reported		
Aquifer type:	Not Reported		
Construction date:	19601213	Welldepth:	Not Reported
Welldepth units:	Not Reported	Wellholedepth:	305
Wellholedepth units:	ft		

Ground-water levels, Number of Measurements: 91

Date	Feet below Surface	Feet to Sealevel	Date	Feet below Surface	Feet to Sealevel
1985-01-17	215.9		1984-12-21	214.2	
1984-11-21	207.2		1984-10-18	213.8	
1984-08-14	213.8		1984-07-20	208.6	
1984-06-19	209		1984-05-15	211	
1984-04-16	213.2		1984-03-20	213.5	
1984-02-14	211.2		1984-01-17	214.4	
1983-12-19	214.2		1983-11-18	213.7	
1983-10-18	213.5		1983-09-21	214.2	
1982-12-15	217.4		1982-11-22	215.7	
1982-10-19	217.2		1982-09-16	217.9	
1982-08-18	217.7		1982-07-15	217.2	
1982-06-21	217.3		1982-04-22	215.8	
1982-03-29	218.2		1982-02-18	217.4	
1982-01-19	217.9		1981-12-21	218.0	
1981-10-19	218.2		1981-09-21	218.6	
1980-08-14	221.53		1978-01-24	235.70	
1977-12-06	235.00		1977-11-21	233.80	
1977-10-07	233.10		1977-09-14	232.30	
1977-08-03	233.20		1977-07-12	231.80	
1977-06-07	231.30		1977-05-10	231.20	
1977-04-20	230.90		1977-03-09	230.40	
1977-02-08	230.00		1977-01-10	229.60	
1976-12-02	229.50		1976-10-07	229.00	
1976-09-03	228.70		1976-08-05	228.20	
1976-07-02	228.70		1976-06-03	227.20	
1974-09-03	225.20		1974-08-02	225.20	
1974-07-03	225.40		1974-06-01	225.20	
1974-05-03	224.70		1974-04-03	224.70	
1974-03-01	225.00		1974-02-04	224.40	
1972-09-13	225.70		1971-11-30	221.70	
1969-09-02	221.20		1968-12-02	222.10	
1967-12-04	219.70		1966-12-12	216.20	
1965-06-01	208.30		1964-12-01	204.80	
1963-12-09	199.70		1962-12-03	194.80	
1962-11-05	194.70		1962-10-01	194.20	
1962-09-04	193.90		1962-08-01	193.60	
1962-07-03	192.50		1962-06-06	193.00	
1962-05-09	192.70		1962-04-10	192.30	
1962-03-07	191.80		1962-02-06	191.30	
1962-01-02	190.70		1961-12-11	190.40	
1961-11-15	190.00		1961-10-03	189.30	

GEOCHECK® - PHYSICAL SETTING SOURCE MAP FINDINGS

Ground-water levels, continued.

Date	Feet below Surface	Feet to Sealevel	Date	Feet below Surface	Feet to Sealevel
1961-09-05	188.80		1961-08-01	188.20	
1961-07-11	187.90		1961-06-05	187.30	
1961-05-02	186.80		1961-04-10	186.50	
1961-03-13	186.10		1960-12-19	185.00	
1960-12-16	184.90				

**A4
WNW
1/2 - 1 Mile
Higher**

CA WELLS CADW5000005113

Latitude :	34.222	Casgem sta:	02N15W28P001S
Longitude :	118.4604	Casgem s 1:	Unknown
Site code:	342220N1184604W001	Basin desc:	San Fernando Valley
Local well:	Not Reported	Site id:	CADW5000005113
County id:	19		
Basin cd:	4-12		
Org unit n:	Southern Region Office		

GEOCHECK® - PHYSICAL SETTING SOURCE MAP FINDINGS RADON

AREA RADON INFORMATION

State Database: CA Radon

Radon Test Results

Zipcode	Num Tests	> 4 pCi/L
91402	35	0

Federal EPA Radon Zone for LOS ANGELES County: 2

- Note: Zone 1 indoor average level > 4 pCi/L.
 : Zone 2 indoor average level >= 2 pCi/L and <= 4 pCi/L.
 : Zone 3 indoor average level < 2 pCi/L.

Federal Area Radon Information for Zip Code: 91402

Number of sites tested: 2

Area	Average Activity	% <4 pCi/L	% 4-20 pCi/L	% >20 pCi/L
Living Area - 1st Floor	0.100 pCi/L	100%	0%	0%
Living Area - 2nd Floor	Not Reported	Not Reported	Not Reported	Not Reported
Basement	Not Reported	Not Reported	Not Reported	Not Reported

PHYSICAL SETTING SOURCE RECORDS SEARCHED

TOPOGRAPHIC INFORMATION

USGS 7.5' Digital Elevation Model (DEM)

Source: United States Geologic Survey

EDR acquired the USGS 7.5' Digital Elevation Model in 2002 and updated it in 2006. The 7.5 minute DEM corresponds to the USGS 1:24,000- and 1:25,000-scale topographic quadrangle maps. The DEM provides elevation data with consistent elevation units and projection.

Scanned Digital USGS 7.5' Topographic Map (DRG)

Source: United States Geologic Survey

A digital raster graphic (DRG) is a scanned image of a U.S. Geological Survey topographic map. The map images are made by scanning published paper maps on high-resolution scanners. The raster image is georeferenced and fit to the Universal Transverse Mercator (UTM) projection.

HYDROLOGIC INFORMATION

Flood Zone Data: This data, available in select counties across the country, was obtained by EDR in 2003 & 2011 from the Federal Emergency Management Agency (FEMA). Data depicts 100-year and 500-year flood zones as defined by FEMA.

NWI: National Wetlands Inventory. This data, available in select counties across the country, was obtained by EDR in 2002, 2005 and 2010 from the U.S. Fish and Wildlife Service.

HYDROGEOLOGIC INFORMATION

AQUIFLOW^R Information System

Source: EDR proprietary database of groundwater flow information

EDR has developed the AQUIFLOW Information System (AIS) to provide data on the general direction of groundwater flow at specific points. EDR has reviewed reports submitted to regulatory authorities at select sites and has extracted the date of the report, hydrogeologically determined groundwater flow direction and depth to water table information.

GEOLOGIC INFORMATION

Geologic Age and Rock Stratigraphic Unit

Source: P.G. Schruben, R.E. Arndt and W.J. Bawiec, Geology of the Conterminous U.S. at 1:2,500,000 Scale - A digital representation of the 1974 P.B. King and H.M. Beikman Map, USGS Digital Data Series DDS - 11 (1994).

STATSGO: State Soil Geographic Database

Source: Department of Agriculture, Natural Resources Conservation Services

The U.S. Department of Agriculture's (USDA) Natural Resources Conservation Service (NRCS) leads the national Conservation Soil Survey (NCSS) and is responsible for collecting, storing, maintaining and distributing soil survey information for privately owned lands in the United States. A soil map in a soil survey is a representation of soil patterns in a landscape. Soil maps for STATSGO are compiled by generalizing more detailed (SSURGO) soil survey maps.

SSURGO: Soil Survey Geographic Database

Source: Department of Agriculture, Natural Resources Conservation Services (NRCS)

Telephone: 800-672-5559

SSURGO is the most detailed level of mapping done by the Natural Resources Conservation Services, mapping scales generally range from 1:12,000 to 1:63,360. Field mapping methods using national standards are used to construct the soil maps in the Soil Survey Geographic (SSURGO) database. SSURGO digitizing duplicates the original soil survey maps. This level of mapping is designed for use by landowners, townships and county natural resource planning and management.

PHYSICAL SETTING SOURCE RECORDS SEARCHED

LOCAL / REGIONAL WATER AGENCY RECORDS

FEDERAL WATER WELLS

PWS: Public Water Systems

Source: EPA/Office of Drinking Water

Telephone: 202-564-3750

Public Water System data from the Federal Reporting Data System. A PWS is any water system which provides water to at least 25 people for at least 60 days annually. PWSs provide water from wells, rivers and other sources.

PWS ENF: Public Water Systems Violation and Enforcement Data

Source: EPA/Office of Drinking Water

Telephone: 202-564-3750

Violation and Enforcement data for Public Water Systems from the Safe Drinking Water Information System (SDWIS) after August 1995. Prior to August 1995, the data came from the Federal Reporting Data System (FRDS).

USGS Water Wells: USGS National Water Inventory System (NWIS)

This database contains descriptive information on sites where the USGS collects or has collected data on surface water and/or groundwater. The groundwater data includes information on wells, springs, and other sources of groundwater.

STATE RECORDS

Water Well Database

Source: Department of Water Resources

Telephone: 916-651-9648

California Drinking Water Quality Database

Source: Department of Public Health

Telephone: 916-324-2319

The database includes all drinking water compliance and special studies monitoring for the state of California since 1984. It consists of over 3,200,000 individual analyses along with well and water system information.

OTHER STATE DATABASE INFORMATION

California Oil and Gas Well Locations

Source: Department of Conservation

Telephone: 916-323-1779

Oil and Gas well locations in the state.

RADON

State Database: CA Radon

Source: Department of Health Services

Telephone: 916-324-2208

Radon Database for California

Area Radon Information

Source: USGS

Telephone: 703-356-4020

The National Radon Database has been developed by the U.S. Environmental Protection Agency (USEPA) and is a compilation of the EPA/State Residential Radon Survey and the National Residential Radon Survey. The study covers the years 1986 - 1992. Where necessary data has been supplemented by information collected at private sources such as universities and research institutions.

EPA Radon Zones

Source: EPA

Telephone: 703-356-4020

Sections 307 & 309 of IRAA directed EPA to list and identify areas of U.S. with the potential for elevated indoor radon levels.

PHYSICAL SETTING SOURCE RECORDS SEARCHED

OTHER

Airport Landing Facilities: Private and public use landing facilities
Source: Federal Aviation Administration, 800-457-6656

Epicenters: World earthquake epicenters, Richter 5 or greater
Source: Department of Commerce, National Oceanic and Atmospheric Administration

California Earthquake Fault Lines: The fault lines displayed on EDR's Topographic map are digitized quaternary fault lines, prepared in 1975 by the United State Geological Survey. Additional information (also from 1975) regarding activity at specific fault lines comes from California's Preliminary Fault Activity Map prepared by the California Division of Mines and Geology.

STREET AND ADDRESS INFORMATION

© 2010 Tele Atlas North America, Inc. All rights reserved. This material is proprietary and the subject of copyright protection and other intellectual property rights owned by or licensed to Tele Atlas North America, Inc. The use of this material is subject to the terms of a license agreement. You will be held liable for any unauthorized copying or disclosure of this material.

APPENDIX III
OTHER DOCUMENTATION

8155 N Van Nuys Blvd, LA/Panorama City, CA 91402

8155 N. Van Nuys Boulevard

Los Angeles, CA 91402

Inquiry Number: 4375166.3

August 06, 2015

Certified Sanborn® Map Report



6 Armstrong Road, 4th Floor
Shelton, Connecticut 06404
Toll Free: 800.352.0050
www.edrnet.com

Certified Sanborn® Map Report

8/06/15

Site Name:

8155 N Van Nuys Blvd,
8155 N. Van Nuys Boulevard
Los Angeles, CA 91402

Client Name:

Andersen Environmental
5261 West Imperial Highway
Los Angeles, CA 90045



EDR Inquiry # 4375166.3


Contact: Laura Botzong

The Sanborn Library has been searched by EDR and maps covering the target property location as provided by Andersen Environmental were identified for the years listed below. The Sanborn Library is the largest, most complete collection of fire insurance maps. The collection includes maps from Sanborn, Bromley, Perris & Browne, Hopkins, Barlow, and others. Only Environmental Data Resources Inc. (EDR) is authorized to grant rights for commercial reproduction of maps by the Sanborn Library LLC, the copyright holder for the collection. Results can be authenticated by visiting www.edrnet.com/sanborn.

The Sanborn Library is continually enhanced with newly identified map archives. This report accesses all maps in the collection as of the day this report was generated.

Certified Sanborn Results:

Site Name: 8155 N Van Nuys Blvd, LA/Panorama City, CA
Address: 8155 N. Van Nuys Boulevard
City, State, Zip: Los Angeles, CA 91402
Cross Street:
P.O. # NA
Project: 1508-1320
Certification # 094D-45EC-A1D1



Sanborn® Library search results
Certification # 094D-45EC-A1D1

UNMAPPED PROPERTY

This report certifies that the complete holdings of the Sanborn Library, LLC collection have been searched based on client supplied target property information, and fire insurance maps covering the target property were not found.

The Sanborn Library includes more than 1.2 million fire insurance maps from Sanborn, Bromley, Perris & Browne, Hopkins, Barlow and others which track historical property usage in approximately 12,000 American cities and towns. Collections searched:

-  Library of Congress
-  University Publications of America
-  EDR Private Collection

The Sanborn Library LLC Since 1866™

Limited Permission To Make Copies

Andersen Environmental (the client) is permitted to make up to FIVE photocopies of this Sanborn Map transmittal and each fire insurance map accompanying this report solely for the limited use of its customer. No one other than the client is authorized to make copies. Upon request made directly to an EDR Account Executive, the client may be permitted to make a limited number of additional photocopies. This permission is conditioned upon compliance by the client, its customer and their agents with EDR's copyright policy; a copy of which is available upon request.

Disclaimer - Copyright and Trademark notice

This Report contains certain information obtained from a variety of public and other sources reasonably available to Environmental Data Resources, Inc. It cannot be concluded from this Report that coverage information for the target and surrounding properties does not exist from other sources. NO WARRANTY EXPRESSED OR IMPLIED, IS MADE WHATSOEVER IN CONNECTION WITH THIS REPORT. ENVIRONMENTAL DATA RESOURCES, INC. SPECIFICALLY DISCLAIMS THE MAKING OF ANY SUCH WARRANTIES, INCLUDING WITHOUT LIMITATION, MERCHANTABILITY OR FITNESS FOR A PARTICULAR USE OR PURPOSE. ALL RISK IS ASSUMED BY THE USER. IN NO EVENT SHALL ENVIRONMENTAL DATA RESOURCES, INC. BE LIABLE TO ANYONE, WHETHER ARISING OUT OF ERRORS OR OMISSIONS, NEGLIGENCE, ACCIDENT OR ANY OTHER CAUSE, FOR ANY LOSS OF DAMAGE, INCLUDING, WITHOUT LIMITATION, SPECIAL, INCIDENTAL CONSEQUENTIAL, OR EXEMPLARY DAMAGES. ANY LIABILITY ON THE PART OF ENVIRONMENTAL DATA RESOURCES, INC. IS STRICTLY LIMITED TO A REFUND OF THE AMOUNT PAID FOR THIS REPORT. Purchaser accepts this Report "AS IS". Any analyses, estimates, ratings, environmental risk levels or risk codes provided in this Report are provided for illustrative purposes only, and are not intended to provide, nor should they be interpreted as providing any facts regarding, or prediction or forecast of, any environmental risk for any property. Only a Phase I Environmental Site Assessment performed by an environmental professional can provide information regarding the environmental risk for any property. Additionally, the information provided in this Report is not to be construed as legal advice.

Copyright 2015 by Environmental Data Resources, Inc. All rights reserved. Reproduction in any media or format, in whole or in part, of any report or map of Environmental Data Resources, Inc., or its affiliates, is prohibited without prior written permission.

EDR and its logos (including Sanborn and Sanborn Map) are trademarks of Environmental Data Resources, Inc. or its affiliates. All other trademarks used herein are the property of their respective owners.

8155 N Van Nuys Blvd, LA/Panorama City, CA 91402

8155 N. Van Nuys Boulevard
Los Angeles, CA 91402

Inquiry Number: 4375166.5
August 06, 2015

The EDR-City Directory Abstract



Environmental Data Resources Inc

6 Armstrong Road
Shelton, CT 06484
800.352.0050
www.edrnet.com

TABLE OF CONTENTS

SECTION

Executive Summary

Findings

City Directory Images

Thank you for your business.
Please contact EDR at 1-800-352-0050
with any questions or comments.

Disclaimer - Copyright and Trademark Notice

This Report contains certain information obtained from a variety of public and other sources reasonably available to Environmental Data Resources, Inc. It cannot be concluded from this Report that coverage information for the target and surrounding properties does not exist from other sources. **NO WARRANTY EXPRESSED OR IMPLIED, IS MADE WHATSOEVER IN CONNECTION WITH THIS REPORT. ENVIRONMENTAL DATA RESOURCES, INC. SPECIFICALLY DISCLAIMS THE MAKING OF ANY SUCH WARRANTIES, INCLUDING WITHOUT LIMITATION, MERCHANTABILITY OR FITNESS FOR A PARTICULAR USE OR PURPOSE. ALL RISK IS ASSUMED BY THE USER. IN NO EVENT SHALL ENVIRONMENTAL DATA RESOURCES, INC. BE LIABLE TO ANYONE, WHETHER ARISING OUT OF ERRORS OR OMISSIONS, NEGLIGENCE, ACCIDENT OR ANY OTHER CAUSE, FOR ANY LOSS OR DAMAGE, INCLUDING, WITHOUT LIMITATION, SPECIAL, INCIDENTAL, CONSEQUENTIAL, OR EXEMPLARY DAMAGES. ANY LIABILITY ON THE PART OF ENVIRONMENTAL DATA RESOURCES, INC. IS STRICTLY LIMITED TO A REFUND OF THE AMOUNT PAID FOR THIS REPORT.** Purchaser accepts this Report "AS IS". Any analyses, estimates, ratings, environmental risk levels or risk codes provided in this Report are provided for illustrative purposes only, and are not intended to provide, nor should they be interpreted as providing any facts regarding, or prediction or forecast of, any environmental risk for any property. Only a Phase I Environmental Site Assessment performed by an environmental professional can provide information regarding the environmental risk for any property. Additionally, the information provided in this Report is not to be construed as legal advice.

Copyright 2015 by Environmental Data Resources, Inc. All rights reserved. Reproduction in any media or format, in whole or in part, of any report or map of Environmental Data Resources, Inc. or its affiliates is prohibited without prior written permission.

EDR and its logos (including Sanborn and Sanborn Map) are trademarks of Environmental Data Resources, Inc. or its affiliates. All other trademarks used herein are the property of their respective owners.

EXECUTIVE SUMMARY

DESCRIPTION

Environmental Data Resources, Inc.'s (EDR) City Directory Abstract is a screening tool designed to assist environmental professionals in evaluating potential liability on a target property resulting from past activities. EDR's City Directory Abstract includes a search and abstract of available city directory data. For each address, the directory lists the name of the corresponding occupant at five year intervals.

Business directories including city, cross reference and telephone directories were reviewed, if available, at approximately five year intervals for the years spanning 1920 through 2013. This report compiles information gathered in this review by geocoding the latitude and longitude of properties identified and gathering information about properties within 660 feet of the target property.

A summary of the information obtained is provided in the text of this report.

RESEARCH SUMMARY

The following research sources were consulted in the preparation of this report. An "X" indicates where information was identified in the source and provided in this report.

<u>Year</u>	<u>Source</u>	<u>TP</u>	<u>Adjoining</u>	<u>Text Abstract</u>	<u>Source Image</u>
2013	Cole Information Services	-	X	X	-
2008	Cole Information Services	-	X	X	-
	Cole Information Services	X	X	X	-
2006	Haines Company, Inc.	-	X	X	-
2004	Haines Company	-	-	-	-
2003	Haines & Company	-	-	-	-
2001	Haines & Company, Inc.	X	X	X	-
2000	Haines	-	-	-	-
1999	Haines Company	-	-	-	-
1996	GTE	-	-	-	-
1995	Pacific Bell	X	X	X	-
1992	PACIFIC BELL WHITE PAGES	-	-	-	-
1991	Pacific Bell	X	X	X	-
1990	Pacific Bell	X	X	X	-
1986	Pacific Bell	X	X	X	-
1985	Pacific Bell	X	X	X	-
	Pacific Bell Telephone	X	X	X	-
1981	Pacific Telephone	X	X	X	-
1980	Pacific Telephone	X	X	X	-
1976	Pacific Telephone	X	X	X	-
1975	Pacific Telephone	X	X	X	-
1972	R. L. Polk & Co.	-	-	-	-
1971	Pacific Telephone	X	X	X	-
1970	Pacific Telephone	X	X	X	-
1969	Pacific Telephone	-	-	-	-

EXECUTIVE SUMMARY

<u>Year</u>	<u>Source</u>	<u>TP</u>	<u>Adjoining</u>	<u>Text Abstract</u>	<u>Source Image</u>
1967	Pacific Telephone	X	X	X	-
1966	Pacific Telephone	-	X	X	-
1965	Pacific Telephone	X	X	X	-
1964	Pacific Telephone	X	X	X	-
1963	Pacific Telephone	-	-	-	-
1962	Pacific Telephone	X	X	X	-
1961	R. L. Polk & Co.	-	-	-	-
1960	Pacific Telephone	-	-	-	-
1958	Pacific Telephone	-	X	X	-
1957	Pacific Telephone	-	-	-	-
1956	Pacific Telephone	-	X	X	-
1955	R. L. Polk & Co.	-	-	-	-
1954	R. L. Polk & Co.	-	-	-	-
1952	Los Angeles Directory Co.	-	-	-	-
1951	Los Angeles Directory Co.	-	-	-	-
1950	Pacific Telephone	X	X	X	-
1949	Los Angeles Directory Co.	-	-	-	-
1948	Associated Telephone Company, Ltd.	-	-	-	-
1947	Pacific Directory Co.	-	-	-	-
1946	Southern California Telephone Co	-	-	-	-
1945	R. L. Polk & Co.	-	-	-	-
1944	R. L. Polk & Co.	-	-	-	-
1942	Los Angeles Directory Co.	-	-	-	-
1940	Los Angeles Directory Co.	X	X	X	-
1939	Los Angeles Directory Co.	-	-	-	-
1938	Los Angeles Directory Company Publishers	-	-	-	-
1937	Los Angeles Directory Co.	-	-	-	-
1936	Los Angeles Directory Co.	-	-	-	-
1935	Los Angeles Directory Co.	X	X	X	-
1934	Los Angeles Directory Co.	-	-	-	-
1933	Los Angeles Directory Co.	-	-	-	-
1932	Los Angeles Directory Co.	-	-	-	-
1931	TRIBUNE-NEWS PUBLISHING CO.	-	-	-	-
1930	Los Angeles Directory Co.	-	-	-	-
1929	Los Angeles Directory Co.	-	-	-	-
1928	Los Angeles Directory Co.	-	-	-	-
1927	Los Angeles Directory Co.	-	-	-	-
1926	Los Angeles Directory Co.	-	-	-	-
1925	Los Angeles Directory Co.	-	-	-	-
1924	Los Angeles Directory Co.	-	-	-	-
1923	Los Angeles Directory Co.	-	-	-	-
1921	Los Angeles Directory Co.	-	-	-	-

EXECUTIVE SUMMARY

<u>Year</u>	<u>Source</u>	<u>TP</u>	<u>Adjoining</u>	<u>Text Abstract</u>	<u>Source Image</u>
1920	Los Angeles Directory Co.	-	-	-	-

EXECUTIVE SUMMARY

SELECTED ADDRESSES

The following addresses were selected by the client, for EDR to research. An "X" indicates where information was identified.

<u>Address</u>	<u>Type</u>	<u>Findings</u>
8159 N Van Nuys Boulevard	Client Entered	X
8141 N Van Nuys Boulevard	Client Entered	
14258 W Titus Street	Client Entered	
14550 W Titus Street	Client Entered	
14545 Lanark Street	Client Entered	X
8121 Van Nuys Blvd 300	Client Entered	X
8156 Van Nuys Blvd	Client Entered	X
8201 Van Nuys Blvd	Client Entered	X
8252 Van Nuys Blvd	Client Entered	X

FINDINGS

TARGET PROPERTY INFORMATION

ADDRESS

8155 N. Van Nuys Boulevard
Los Angeles, CA 91402

FINDINGS DETAIL

Target Property research detail.

N Van Nuys Boulevard

8141 N Van Nuys Boulevard

<u>Year</u>	<u>Uses</u>	<u>Source</u>
-------------	-------------	---------------

8159 N Van Nuys Boulevard

<u>Year</u>	<u>Uses</u>	<u>Source</u>
2001	XXXX	Haines & Company, Inc.
1985	Panorama City Office	Pacific Bell
1980	CROCKER NATIONAL BANK PANORAMA CITY OFFICE	Pacific Telephone
1976	CROCKER NATIONAL BANK contd BRANCH OFFICES L A COUNTY contd	Pacific Telephone
	Panorama City	Pacific Telephone
1975	Panorama City Office	Pacific Telephone
1971	CROCKER CITIZENS NATIONAL BANK BRANCH OFFICES L A COUNTY	Pacific Telephone
	Panorama City Ofc	Pacific Telephone
1970	CROCKER CITIZENS NATIONAL BANK BRANCH OFFICES AGOURA CALABASAS OFC	Pacific Telephone

Van Nuys

8155 Van Nuys

<u>Year</u>	<u>Uses</u>	<u>Source</u>
2001	M T SHORAKA INC	Haines & Company, Inc.
1995	Fischer Arthur	Pacific Bell
	Galaif Tema Ph D counslr	Pacific Bell
1991	Amer I Cal Insurance	Pacific Bell
	Bailey & Block attys	Pacific Bell
	Bailey Bobcat Service	Pacific Bell

FINDINGS

<u>Year</u>	<u>Uses</u>	<u>Source</u>
1991	Bailey Jos Ratty	Pacific Bell
	Bailey K	Pacific Bell
	Block Donald V atty	Pacific Bell
	Block E POBox 722 W Hls	Pacific Bell
	Block Gail F	Pacific Bell
	Block Gary 78	Pacific Bell
	Bow K	Pacific Bell
	Career Perspective Agency	Pacific Bell
	Catherine College	Pacific Bell
	Dickerson Electronics	Pacific Bell
	Dickerson Elizabeth	Pacific Bell
	Dickerson F	Pacific Bell
	Fashion Crossroads	Pacific Bell
	FRE E DMAN LE ON ARD L atty	Pacific Bell
	From Los Angeles Telephones Call	Pacific Bell
	From Los Angeleso Telephones Call	Pacific Bell
	From San Fernando Telephones Ca	Pacific Bell
	From Van Nuys Telephones Call	Pacific Bell
	Galaif Steven J DDS A Professional Corp	Pacific Bell
	Galaif Tema Ph D counsir	Pacific Bell
	Galajian D	Pacific Bell
	Hadad Philip& Assoc lates	Pacific Bell
	Hadad Phillp& Associates	Pacific Bell
	Kaplan Jo Law Offices Of	Pacific Bell
	Kaplan Joel	Pacific Bell
	Kaplan Joel & Florence	Pacific Bell
	Kolodny Steven R Attorney At Law	Pacific Bell
	Koval David L CPA	Pacific Bell
	Le Vequell Roland atty	Pacific Bell
	Lever E A	Pacific Bell
	ME RGE T PRIN TIN G CO	Pacific Bell
	Merger Acquisition Profiles	Pacific Bell
	North American Collectors Inc	Pacific Bell
	Pacheco Randall Law Offices Of	Pacific Bell
	Panorama Towers	Pacific Bell
	Sandwich Place	Pacific Bell
	Stevenson Robt L Law Offices Of	Pacific Bell
	Sugar Foods Corp	Pacific Bell

FINDINGS

<u>Year</u>	<u>Uses</u>	<u>Source</u>
1991	Western Economic Research Co	Pacific Bell
1990	AMER-I-CAL INSURANCE VAN NUYS	Pacific Bell
	BAILEY & BLOCK ATTYS VAN NUYS BL PANORAMA CITY	Pacific Bell
	BOVSHOW ROBERT A PROFESSIONAL CORP ATTY VAN NUYS	Pacific Bell
	DICKERSON DONALD F ASSOCIATES VAN NUYS	Pacific Bell
	PANORAMA TOWERS PANORAMA CITY	Pacific Bell
1986	AMER-I-CAL INSURANCE VAN NUYS	Pacific Bell
	BAILEY & BLOCK ATTYS	Pacific Bell
	BOVSHOW ROBERT-A PROFESSIONAL CORP ATTY VAN NUYS	Pacific Bell
	GLEASON BRUCE M ATTY PANORAMA CITY	Pacific Bell
	KOLODNY STEVEN R ATTY VAN NUYS	Pacific Bell
	LOMAS & NETTLETON COMPANY	Pacific Bell
	PANORAMA TOWERS PANORAMA CITY	Pacific Bell
1985	AME R I CAL IN S URAN CE	Pacific Bell
	Amer I Cal Insurance	Pacific Bell
	Bailey & Block attys	Pacific Bell
	Bailey Bob	Pacific Bell
	Bailey Jos R atty	Pacific Bell
	Bank Americard VIS A Master Card	Pacific Bell
	Berquist Bradley R atty	Pacific Bell
	Berr Lenn Co	Pacific Bell
	Block Donald V atty	Pacific Bell
	Bow Linn M	Pacific Bell
	Bruns & Berquist	Pacific Bell
	Bruns James R atty	Pacific Bell
	Bruns K M	Pacific Bell
	FRE E DMAN LE ON ARD L atty	Pacific Bell
	From Los Angeles Telephones Call	Pacific Bell
	From San Fernando Telephones Call	Pacific Bell
	Galaif Steven J DOS A Professional Corp	Pacific Bell
	Galaif Tema Ph D counslr	Pacific Bell
	Gibraltar Deed Co	Pacific Bell
	Gleason Bruce M atty	Pacific Bell
	Gleason C	Pacific Bell
	Glendale Corporate Banking Group	Pacific Bell

FINDINGS

<u>Year</u>	<u>Uses</u>	<u>Source</u>
1985	HADAD PHILIP & ASSOCIATES	Pacific Bell
	Hadad Philip & Associates	Pacific Bell
	Insurance Agency	Pacific Bell
	Kolodny Steven R atty	Pacific Bell
	Mercury Insurance Group	Pacific Bell
	Micro Data Service Center	Pacific Bell
	No Charge To Calling Party	Pacific Bell
	Olver Realty	Pacific Bell
	Panorama Towers	Pacific Bell
	Sandwich Place The	Pacific Bell
	Sitler Ross E atty	Pacific Bell
	The Sandwich Place	Pacific Bell
	United Commercial Insurance Services	Pacific Bell
	Van Nuys Corporate Banking Group	Pacific Bell
	Van Nuys Real Estate Developer Center	Pacific Bell
	Warner Center Corporate Banking Group	Pacific Bell
	Western Regional Office	Pacific Bell
	BRANCH OFFICES Lancaster Main Office Versateller Automated Teller	Pacific Bell Telephone
	Business Services Marketing Office	Pacific Bell Telephone
	OTHER SERVICES Business Services Marketing Office	Pacific Bell Telephone
1981	ABRAMSON DAVID H ATTY PANORAMA CITY	Pacific Telephone
	AMER-I-CAL INSURANCE VAN NUYS	Pacific Telephone
	AUTO PROPERTY & CASUALTY CLAIMS PANORAMA CITY	Pacific Telephone
	BUSINESS SECURITY INSURANCE CO VAN NUYS	Pacific Telephone
	CLEARY WILLIAM L CPA VAN NUYS	Pacific Telephone
	EPSTEIN & HARVEY ATTORNEYS AT LAW VAN NUYS	Pacific Telephone
	EPSTEIN HARVEY A VAN NUYS	Pacific Telephone
	FLICKINGER L D CO VAN NUYS	Pacific Telephone
	GENERAL MOTORS CORPORATION	Pacific Telephone
	GLEASON BRUCE M ATTY PANORAMA CITY	Pacific Telephone
	HUFF THOMAS R CPA VAN NUYS	Pacific Telephone
	KAYLINE CHEM LITE VAN NUYS	Pacific Telephone
	KOSZDIN GREENBLATT & SIEGEL ATTYS AT LAW PANORAMA CITY	Pacific Telephone

FINDINGS

<u>Year</u>	<u>Uses</u>	<u>Source</u>
1981	KOSZDIN JACK P ATTY PANORAMA CITY	Pacific Telephone
	LOMAS & NETTLETON COMPANY WESTERN REGIONAL OFFICE PANORAMA CITY	Pacific Telephone
	PANORAMA TOWERS PANORAMA CITY	Pacific Telephone
	SERVO TEK OF CALIF INC VAN NUYS	Pacific Telephone
	STEVENS BARBARA A ATTY VAN NUYS	Pacific Telephone
	SUGARMAN ABE INS PANORAMA CITY	Pacific Telephone
	SURETY DIVISION PANORAMA CITY	Pacific Telephone
	TECHNICAL SERVICE INC PANORAMA CITY	Pacific Telephone
	TECHNICAL SERVICES INC PANORAMA CITY	Pacific Telephone
	UNITED COMMERCIAL INSURACNE SERVICE VAN NUYS	Pacific Telephone
1980	FRANCHISE TAX BOARD Van Nuys	Pacific Bell Telephone
	HOMEOWNERS & RENTERS ASSISTANCE Senoir Citizens & Disabled & Blind Van Nuys	Pacific Bell Telephone
	TAXES Franchise Tax Board Van Nuys	Pacific Bell Telephone
	Adoptions Dept Los Angeles County	Pacific Telephone
	ADOPTIONS DEPT LOS ANGELES COUNTY VAN NUYS	Pacific Telephone
	AETNA LIFE & CASUALTY CLAIM SERVICE	Pacific Telephone
	ALCOHOLIC BEVERAGE CONTROL DEPT STATE OF CALIF	Pacific Telephone
	AMER-I-CAL INSURANCE	Pacific Telephone
	AMER-I-CAR INSURANCE	Pacific Telephone
	AMERICAN CREDIT CARD PLAN	Pacific Telephone
	Auto Property & Casualty Claims	Pacific Telephone
	BAILEY & BLOCK ATTY	Pacific Telephone
	BANK OF AMERICA NT & SA ADMINISTRATIVE OFFICES BUSINESS SERVICES MARKETING	Pacific Telephone
	BIALOSKY JOS I CLU INS	Pacific Telephone
	BLOCK DONALD V ATTY PANORAMA CITY	Pacific Telephone
	BOVSHOW ROBERT-A PROFESSIONAL CORP ATTY	Pacific Telephone
	BRAY DOUGLAS ATTY	Pacific Telephone
	BRUNS JAMES R ATTY	Pacific Telephone
	BUSINESS SECURITY INSURANCE CO	Pacific Telephone
	CAL OSHA	Pacific Telephone
	CAL OSHA Enforcement	Pacific Telephone

FINDINGS

<u>Year</u>	<u>Uses</u>	<u>Source</u>
1980	CALIFORNIA STATE OF	Pacific Telephone
	CALIFORNIA STATE OF HOMEOWNERS & RENTERS ASSISTANCE SENIOR CITIZENS & DISAB	Pacific Telephone
	CALIFORNIA STATE OF INDUSTRIAL RELATIONS DEPT INDUSTRIAL ACCIDENTS	Pacific Telephone
	CALIFORNIA STATE OF INDUSTRIAL RELATIONS DEPT OCCUPATIONAL SAFETY & HEALTH	Pacific Telephone
	CALIFORNIA STATE OF PUBLIC UTILITIES COMMISSION	Pacific Telephone
	Casualty & Surety Division	Pacific Telephone
	CHECKWRITER INSURANCE AGENCY	Pacific Telephone
	CHESLEY JOHN W-AN ACCOUNTANCY CORPORATION	Pacific Telephone
	CLEARY WILLIAM L CPA	Pacific Telephone
	COMMUNICATIONS WORKERS OF AMERICA LOCAL 11503	Pacific Telephone
	DATAFLO SYSTEMS	Pacific Telephone
	EPSTEIN & HARVEY ATTORNEYS AT LAW	Pacific Telephone
	EPSTEIN HARVEY A ATTY	Pacific Telephone
	FLICKINGER L D CO	Pacific Telephone
	FRANCHISE TAX BOARD	Pacific Telephone
	FREEDMAN LEONARD L ATTY	Pacific Telephone
	GAHM WINIFRED A MA COUNSLR	Pacific Telephone
	GALAIF STEVEN J DDS A PROFESSIONAL CORP	Pacific Telephone
	GALAIF TEMA MA COUNSLR	Pacific Telephone
	GARRETT MARIAN MARRIAGE COUNSLR	Pacific Telephone
	GENERAL MOTORS CORPORATION	Pacific Telephone
	GIBRAITAR DEED CO	Pacific Telephone
	GLEASON BRUCE M ATTY	Pacific Telephone
	GREENBLATT LARRY M ATTY	Pacific Telephone
	GUARD A CARD	Pacific Telephone
	HADAD PHILIP & ASSOCIATES	Pacific Telephone
	HARVEY JEROME B ATTY	Pacific Telephone
	HUFF THOMAS R CPA	Pacific Telephone
	Industrial Accidents	Pacific Telephone
	KESSLER ARTHUR ATTY	Pacific Telephone
	KOSZDIN GREENBLATT & SIEGEL ATTYS AT LAW	Pacific Telephone
	KOSZDIN JACK P ATTY	Pacific Telephone

FINDINGS

<u>Year</u>	<u>Uses</u>	<u>Source</u>
1980	KOUTSOUBAS GEORGE W PACIFIC SOUTHWEST INSURANCE	Pacific Telephone
	LOMAS & NETTLETON COMPANY WESTERN REGIONAL OFFICE	Pacific Telephone
	LOS ANGELES COUNTY OF REGISTRAR- RECORDER DEPT REGISTRAR OF VOTERS LOS ANG	Pacific Telephone
	MCCARTHY DANIEL J ATTY	Pacific Telephone
	MERCURY INSURANCE GROUP	Pacific Telephone
	MOLFETTA WILLIAM M ATTY	Pacific Telephone
	No Charge To Calling Party	Pacific Telephone
	PACIFIC SOUTHWEST COMPUTER SYSTEMS PANORAMA CITY	Pacific Telephone
	PACIFIC SOUTHWEST INSURANCE PANORAMA CITY	Pacific Telephone
	PACIFIC SOUTHWEST PROPERTIES PANORAMA CITY	Pacific Telephone
	PANORAMA TOWERS PANORAMA CITY	Pacific Telephone
	PERSONS GORDON R CLU CPCU INS	Pacific Telephone
	QUICK QUOTE	Pacific Telephone
	RAYMOND RUSSELL E ATTY	Pacific Telephone
	RETAILERS COMMERCIAL AGCY INC	Pacific Telephone
	SAMUELSEN WHITEHEAD RINGWALT & JENKINS ATTYS	Pacific Telephone
	SCHWARTZ NEIL DAVID ATTY	Pacific Telephone
	SCHWARTZ RANDALL BRIAN	Pacific Telephone
	SERVO TEK OF CALIF INC	Pacific Telephone
	SIEGEL MARTIN W ATTY	Pacific Telephone
	SITLER ROSS E ATTY	Pacific Telephone
	SMITH INSURANE AGENCY	Pacific Telephone
	STANDARD FIRE INS CO	Pacific Telephone
	STEVENS BARBARA A ATTY	Pacific Telephone
	SUGARMAN ABE INS	Pacific Telephone
	THE SANDWICH PLACE	Pacific Telephone
	TURNER CLEARY & HUFF CPAS	Pacific Telephone
	UNION LEGAL SERVICES	Pacific Telephone
	UNITED COMMERCIAL INSURANCE SERVICES	Pacific Telephone
	UNITED STATES GOVERNMENT PROBATION & PAROLE SYSTEM	Pacific Telephone
	VOCATIONAL REHABILITATION- CALIFORNIA	Pacific Telephone
	Wage Hours Working Conditions	Pacific Telephone

FINDINGS

<u>Year</u>	<u>Uses</u>	<u>Source</u>
1980	WEST VERN M-AN ACCOUNTANCY CORPORATION	Pacific Telephone
	WHITEHILL TAX KEEPING	Pacific Telephone
	WILKE SMITH INSURANCE AGENCY	Pacific Telephone
	Workers Compensation Appeals Board	Pacific Telephone
1976	Aetna Life & Casualty Casualty & Surety Division	Pacific Telephone
	Amer I Cal Insurance	Pacific Telephone
	Artz Richard L CPA	Pacific Telephone
	Association Of Enrolled Agents	Pacific Telephone
	Auto Property & Casualty Claims	Pacific Telephone
	Bailey Jos R atty	Pacific Telephone
	CALIFORNIA STATE OF REHABILITATION DEPT District Offices Van Nuys	Pacific Telephone
	Cleary William L CPA	Pacific Telephone
	Colaneri Marie E atty	Pacific Telephone
	District Offices Van Nuys	Pacific Telephone
	Flickinger L D Co	Pacific Telephone
	General Motors Corp GMC Truck & Coach Division Wholesale Zone	Pacific Telephone
	Gleason Bruce M atty	Pacific Telephone
	Huff Thomas R CPA	Pacific Telephone
	Insurance Agency	Pacific Telephone
	Koszdin Jack P Levy Koszdin & Woods A Professional Corporation attys	Pacific Telephone
	Levy Abe F Levy Koszdin & Woods A Professional Corporation attys	Pacific Telephone
	Levy Koszein & Woods A Professional Corporation attys	Pacific Telephone
	LOMAS & NETTLETON COMPANY	Pacific Telephone
	MECHANICAL PRODUCTS INC	Pacific Telephone
	Overseas National Airways	Pacific Telephone
	Panorama Towers	Pacific Telephone
	Regional Marketing Ofc	Pacific Telephone
	Singer Melvin H atty	Pacific Telephone
	Sroloff Ernest Levy Koszdin & Woods A Professional Corporation atty	Pacific Telephone
	Sugarman Abe ins	Pacific Telephone
	Turchin Florette atty	Pacific Telephone
	Vocational Rehabiliiation California	Pacific Telephone
Western Regional Office	Pacific Telephone	

FINDINGS

<u>Year</u>	<u>Uses</u>	<u>Source</u>
1975	ADOPTIONS DEPT	Pacific Telephone
	Adoptions Dept Los Angeles County	Pacific Telephone
	ALCOHOLIC BEVERAGE CONTROL DEPT	Pacific Telephone
	Alcoholic Beverage Control Dept State Of Calif	Pacific Telephone
	Amer I Cal Insurance	Pacific Telephone
	Artz Richard L CPA	Pacific Telephone
	Bailey & Block atty	Pacific Telephone
	Bailey Jos R atty	Pacific Telephone
	Beauty Built Homes bldrs & dvlprs	Pacific Telephone
	Bialosky Jos I Aetna Life & Casualty	Pacific Telephone
	Block Donald V atty	Pacific Telephone
	Bonios Irving Co rl est	Pacific Telephone
	Borzoi Of Karistan Kennels	Pacific Telephone
	Casualty & Surety Division	Pacific Telephone
	Chesley John W An Accountancy Corporation	Pacific Telephone
	Claim Service	Pacific Telephone
	Cleary William L CPA	Pacific Telephone
	Datatronic Systems Corp	Pacific Telephone
	Dix Norm & Associates	Pacific Telephone
	Facilities Licensing Section	Pacific Telephone
	Flickinger L D Co	Pacific Telephone
	Freedman Leonard atty	Pacific Telephone
	Freedman Leonard L atty	Pacific Telephone
	Galaif Steven J DDS	Pacific Telephone
	Garrett Marian marriage counslr	Pacific Telephone
	Gibraltar Deed Co	Pacific Telephone
	Gleason Bruce M atty	Pacific Telephone
	GMC Truck & Coach Division	Pacific Telephone
	Gross AI Insurance Agency	Pacific Telephone
	Hadad Philip & Associates	Pacific Telephone
	Hayes Ins Agency The	Pacific Telephone
	INDUSTRIAL RELATIONS DEPARTMENT	Pacific Telephone
	INSURANCE CENTER AGENTS	Pacific Telephone
	K V F M Radio Station	Pacific Telephone
	Kessler Arthur atty	Pacific Telephone
	Koszdin Jack P Levy Koszdin & Woods A Professional Corporation attys	Pacific Telephone
	Koutsoubas George W Pacific Southwest Properties rl est & ins	Pacific Telephone

FINDINGS

<u>Year</u>	<u>Uses</u>	<u>Source</u>
1975	Krachey John marriage counslr	Pacific Telephone
	Lawyers Mortgage & Title Co	Pacific Telephone
	Levy Abe F Levy Koszdin & Woods A Professional Corporation attys	Pacific Telephone
	Levy Koszdin & Woods A Professional Corporation attys	Pacific Telephone
	Lissak Ins Agency The	Pacific Telephone
	Lomas & Nettleton Company Insurance Agency	Pacific Telephone
	LOMAS & NETTLETON COMPANY Western Regional Office	Pacific Telephone
	Martin Downey Insurance Agency	Pacific Telephone
	MECHANICAL PRODUCTS INC	Pacific Telephone
	OFlaherty Ins Agency	Pacific Telephone
	Overseas National Airways	Pacific Telephone
	Pacific Southwest Properties rl est & ins	Pacific Telephone
	Panorama City Chamber Of Commerce	Pacific Telephone
	Panorama Towers	Pacific Telephone
	Panzera Bill Insurance	Pacific Telephone
	Persons Gordon R CLU CPCU ins	Pacific Telephone
	Polachek D L Co Inc advg	Pacific Telephone
	Psychological Resources Ofc	Pacific Telephone
	REHABILITATION DEPT	Pacific Telephone
	RETAILERS COMMERCIAL AGCY INC	Pacific Telephone
	Rosen Roy & Associates	Pacific Telephone
	Samuelsen Bolson Whitehead & Benes	Pacific Telephone
	San Fernando Valley Cntr	Pacific Telephone
	Scalice Charles ins	Pacific Telephone
	SERVO TEK OF CALIF INC	Pacific Telephone
	Singer Melvin H atty	Pacific Telephone
	Sitler Ross E atty	Pacific Telephone
	Smith Insurance Agency	Pacific Telephone
	Sroloff Ernest Levy Kosdin & Woods A Professional Corporation attys	Pacific Telephone
	Standard Fire Ins Co	Pacific Telephone
	Strahan & Walker	Pacific Telephone
	Sugarman Abe Aetna Life & Casualty	Pacific Telephone
	Susfolk Joe ins	Pacific Telephone
	Turner Cleary & Arts CPAs	Pacific Telephone
	Van Nuys	Pacific Telephone

FINDINGS

<u>Year</u>	<u>Uses</u>	<u>Source</u>
1975	Vocational Rehabilitation California	Pacific Telephone
	West Vern M An Accountancy Corporation	Pacific Telephone
	Whitehill Tax Keeping	Pacific Telephone
	Wilke Smith Insurance Agency	Pacific Telephone
	Young Ron Insurance Agency	Pacific Telephone
1971	AETNA LIFE & CASUALTY Casualty & Surety Division	Pacific Telephone
	Amer I Cal Insurance	Pacific Telephone
	Bailey Jos R atty	Pacific Telephone
	Behavior Science Corp	Pacific Telephone
	Bennett Herman Co	Pacific Telephone
	Bialosky Jos I Aetna Life & Casualty	Pacific Telephone
	BIRDSELL GEO L CONTACT LENSES	Pacific Telephone
	California City Development Co	Pacific Telephone
	Chicago Pump	Pacific Telephone
	Chicago Pump Regional Office Hydrodynamics Division FMC Corporation	Pacific Telephone
	Dal Bac Mfg Co Inc	Pacific Telephone
	Donlon G A & Associates	Pacific Telephone
	Dymo Industries	Pacific Telephone
	FMC CORPORATION American Viscose Division	Pacific Telephone
	G M C Truck & Coach Division Wholesale Zone	Pacific Telephone
	Gleason Bruce M atty	Pacific Telephone
	Ideal Systems Company	Pacific Telephone
	J W Wood Elastic Web Div	Pacific Telephone
	KENDALL CO THE	Pacific Telephone
	Le Durdinier J Co	Pacific Telephone
	MECHANICAL PRODUCTS INC	Pacific Telephone
	NEW YORK LIFE INSURANCE COMPANY General Sales Offices	Pacific Telephone
	OVERSEAS NATIONAL AIRWAYS Regional Marketing Ofc	Pacific Telephone
	Panorama Towers	Pacific Telephone
	Persons Gordon R CLU CPCU ins	Pacific Telephone
	Polachek D L Co Inc advg	Pacific Telephone
	Santa Ana Division Sales Ofc	Pacific Telephone
	Strahan & Walker	Pacific Telephone
	Sugarman Abe Aetna Life & Casualty	Pacific Telephone
	Systems And Data Processing	Pacific Telephone

FINDINGS

<u>Year</u>	<u>Uses</u>	<u>Source</u>
1971	Turner & McCauley CP As	Pacific Telephone
	Valley Los Angeles	Pacific Telephone
	Van Nuys Division Sales Ofc	Pacific Telephone
	WHITTAKER CORPORATION	Pacific Telephone

VAN NUYS

8155 VAN NUYS

<u>Year</u>	<u>Uses</u>	<u>Source</u>
1971	Bialosky Jos I Aetna Life & Casualty	Pacific Telephone
	Gleason Bruce M atty	Pacific Telephone
	Sugarman Abe Aetna Life & Casualty	Pacific Telephone

Van Nuys

8155 Van Nuys

<u>Year</u>	<u>Uses</u>	<u>Source</u>
1970	AETNA LIFE & CASUALTY	Pacific Telephone
	AMER I CAL INS	Pacific Telephone
	AMER I CAL INSURANCE	Pacific Telephone
	AMERICAL INSURANCE	Pacific Telephone
	AMERICAN AUTOMOBILE INSURANCE CO	Pacific Telephone
	AMERICAN HEARING AID CENTER	Pacific Telephone
	AMERICAN INSURANCE CO THE	Pacific Telephone
	APPLIED ASSURANCE	Pacific Telephone
	ASSOCIATED INDEMNITY CORP	Pacific Telephone
	BAILEY & BLOCK ATTYS	Pacific Telephone
	BAILEY JOS R ATTY	Pacific Telephone
	BEHAVIOR SCIENCE CORP	Pacific Telephone
	BENNETT HERMAN CO	Pacific Telephone
	BIALOSKY JOS I AETNA LIFE & CASUALTY	Pacific Telephone
	BIRDSELL GEO L CONTACT LENSES	Pacific Telephone
	BLOCK DONALD V ATTY	Pacific Telephone
	BONDED ADJUSTMENT BUREAU OF CALIF	Pacific Telephone
	BRENT I STEPHEN ATTY	Pacific Telephone
	CALIF CITY DEVELOPMENT CO	Pacific Telephone
	CALIFORNIA STATE OF	Pacific Telephone
	CARROUSEL COFFEE SHOP	Pacific Telephone
	CENTURY ACCOUNTING SERVICES INC	Pacific Telephone

FINDINGS

<u>Year</u>	<u>Uses</u>	<u>Source</u>
1970	CENTURY COMPUTER SERVICES INC	Pacific Telephone
	CENTURY EMPLOYMENT AGENCIES	Pacific Telephone
	CENTURY PUBLIC RELATIONS SERVICES INC	Pacific Telephone
	CHICAGO PUMP-REGIONAL OFFICE HYDRODYNAMICS DIVISION FMC CORPORATION	Pacific Telephone
	CLARKE JACK INS	Pacific Telephone
	CLEARY WILLIAM L CPA	Pacific Telephone
	COMPUTING & SOFTWARE INC	Pacific Telephone
	DAHLBERG HEARING AIDS	Pacific Telephone
	DRANOW HOWARD AETNA LIFE & CASUALTY	Pacific Telephone
	DRANOW HOWARD INS	Pacific Telephone
	DYMO INDUSTRIES	Pacific Telephone
	EQUITABLE LIFE OF IOWA	Pacific Telephone
	FIND ALL PERSONNEL EMPLOYMENT AGENCY	Pacific Telephone
	FIREMAN S FUND AMERICAN INSURANCE COMPANYS	Pacific Telephone
	FIREMAN S FUND AMERICAN LIFE INSURANCE CO	Pacific Telephone
	FIREMAN S FUND INSURANCE CO	Pacific Telephone
	FRANCHISE TAX BOARD	Pacific Telephone
	FREEDMAN LEONARD L ATTY	Pacific Telephone
	GALAIF STEVEN J DDS	Pacific Telephone
	GENERAL MOTORS CORP GMC TRUCK & COACH DIVISION	Pacific Telephone
	GLEASON BRUCE M ATTY	Pacific Telephone
	HOONHOUT A MIKE INS	Pacific Telephone
	IDEAL SYSTEMS COMPANY	Pacific Telephone
	INCOME TAXES STATE LOS ANGELES	Pacific Telephone
	INDUSTRIAL INDEMNITY COMPANY	Pacific Telephone
	INSURANCE CENTER AGENTS	Pacific Telephone
	K V F M RADIO STATION	Pacific Telephone
	KOUTSOUBAS GEORGE W PACIFIC SOUTHWEST PROPERTIES RL EST & INS	Pacific Telephone
	LA GUARDIA JIM INSURANCE	Pacific Telephone
	LINDHOLM THOS C ATTY	Pacific Telephone
	LOMAS & NETTLETON CO THE	Pacific Telephone
	LOMAS & NETTLETON INSURANCE AGENCY	Pacific Telephone

FINDINGS

<u>Year</u>	<u>Uses</u>	<u>Source</u>
1970	LOS ANGELES COUNTY OF ADOPTIONS DEPT OF	Pacific Telephone
	MASH JEROME S AGENCY FOR EQUITABLE LIFE OF IOWA	Pacific Telephone
	MCCAULEY WALTER J CPA	Pacific Telephone
	MECHANICAL PRODUCTS INC	Pacific Telephone
	NATIONAL SURETY CORP	Pacific Telephone
	NEW YORK LIFE INSURANCE COMPANY GENERAL SALES OFFICES	Pacific Telephone
	NORTH AMERICAN LIFE & CASUALTY CO	Pacific Telephone
	NUERNBERGER INS AGENCY	Pacific Telephone
	OVERSEAS NATIONAL AIRWAYS REGIONAL MARKETING OFC	Pacific Telephone
	PACIFIC SOUTHWEST PROPERTIES RL EST & INS	Pacific Telephone
	PANORAMA CITY CHAMBER OF COMMERCE	Pacific Telephone
	PANORAMA INSURANCE	Pacific Telephone
	PANORAMA TOWERS	Pacific Telephone
	PECK WM M CPA	Pacific Telephone
	PERSONS GORDON R INS	Pacific Telephone
	PLUMMER FRED AGCY INS BRKRS	Pacific Telephone
	POLACHEK D L CO INC ADVG	Pacific Telephone
	RETAILERS COMMERCIAL AGCY INC	Pacific Telephone
	SMITH INS ANCY	Pacific Telephone
	SMITH JACK RUSSELL ATTY	Pacific Telephone
	STANDARD FIRE INS CO	Pacific Telephone
	STANDARD OIL COMPANY OF CALIFORNIA WESTERN OPERATIONS INC MARKETING DEPT DI	Pacific Telephone
	STEIN HALL & COMPANY INC	Pacific Telephone
	STRAHAN & WALKER	Pacific Telephone
	SUGARMAN ABE AETNA LIFE & CASUALTY	Pacific Telephone
	SUNSHINE INS AGENCY	Pacific Telephone
	TURNER & MC CAULEY CP AS	Pacific Telephone
	TURNER WALTER H CPA	Pacific Telephone
	UNITED AMERICAN LIFE INS CO REGIONAL CLAIMS OFC	Pacific Telephone
	UNITED AMERICAN LIFE INSURANCE CO	Pacific Telephone
	UNITED STATES GOVERNMENT AIR FORCE DEPT	Pacific Telephone

FINDINGS

<u>Year</u>	<u>Uses</u>	<u>Source</u>
1970	UNITED STATES GOVERNMENT DEFENSE DEPT OF DEFENSE SUPPLY AGENCY	Pacific Telephone
	VALLEY COMPUTER CENTER DIV OF COMPUTING & SOFTWARE INC	Pacific Telephone
	VOGEL WILLARD B ATTY	Pacific Telephone
	WESTERN MORTGAGE CORP	Pacific Telephone
	WHITEHILL H TAX KEEPING	Pacific Telephone
	WHITEHILL TAX KEEPING	Pacific Telephone
1967	AETNA LIFE & CASUALTY Casualty & Surety Division	Pacific Telephone
	Bailey Jos R atty	Pacific Telephone
	BIRDSELL GEO L CONTACT LENSES	Pacific Telephone
	Block Donald V atty	Pacific Telephone
	BONDED ADJUSTMENT BUREAU OF California	Pacific Telephone
	Chicago Pump Regional Office Hydrodynamics Division FMC Corporation	Pacific Telephone
	Computing & Software Inc BDP Division	Pacific Telephone
	Computing & Software Inc Business Data Processing Div	Pacific Telephone
	Computing & Software Inc Los Angeles Data Center	Pacific Telephone
	Corp Ofcs	Pacific Telephone
	Coty Arthur K & Associates ins	Pacific Telephone
	Dal Bac Mfg Co Inc	Pacific Telephone
	Defense Contract Administration Van Nuys District	Pacific Telephone
	Division Offices	Pacific Telephone
	Driver Eddy Construction Co	Pacific Telephone
	Equitable Life of Iowa	Pacific Telephone
	Equity Casualty Ins Agcy	Pacific Telephone
	Executive Ofc	Pacific Telephone
	Feldman Michael rl est	Pacific Telephone
	Flinders Boyd W Inter Valley Ins Agcy	Pacific Telephone
	FMC CORPORATION	Pacific Telephone
	Freedman Leonard L atty	Pacific Telephone
	Galloway Jay J Russ York & Galloway C PAs	Pacific Telephone
	Geauque Robt E atty	Pacific Telephone
	General Sales Offices Valley Los Angeles	Pacific Telephone
	Gleason Bruce M atty	Pacific Telephone
	Guarantee Mutual Life Co	Pacific Telephone

FINDINGS

<u>Year</u>	<u>Uses</u>	<u>Source</u>
1967	Hadad Philip & Associates	Pacific Telephone
	Hydrodynamics Div Chicago Pump	Pacific Telephone
	Insurance Center Agents	Pacific Telephone
	Inter Valley Ins Agcy Flinders Boyd W	Pacific Telephone
	K V F M Radio Strn	Pacific Telephone
	Kendall Co J W Wood Elastic Web Div	Pacific Telephone
	Knapp Arthur D Mechanical Products Inc	Pacific Telephone
	Le Durdinier J Co	Pacific Telephone
	Lindholm Thos C atty	Pacific Telephone
	Lomas & Nettleton Co The	Pacific Telephone
	MASON RAUGH INSURANCE AGENCY	Pacific Telephone
	MECHANICAL PRODUCTS INC	Pacific Telephone
	NEW YORK LIFE INSURANCE COMPANY Serv Ofc	Pacific Telephone
	NORTH AMERICAN LIFE & CASUALTY CO	Pacific Telephone
	P I C Design Corp Subsidiary of Benrus Watch Co Inc	Pacific Telephone
	Panorama Towers Inc	Pacific Telephone
	Pavone Business Services	Pacific Telephone
	Pessin Jack H & Associates Inc	Pacific Telephone
	Polachek D L Co advg	Pacific Telephone
	Precision Instrument Components	Pacific Telephone
	Raugh Tom H Mason Raugh Ins Agcy	Pacific Telephone
	Regional Claims Ofc	Pacific Telephone
	San Fernando Valley Computing Center	Pacific Telephone
	Smith Jade R atty	Pacific Telephone
	Strahan & Walker	Pacific Telephone
	Turner & McCauley CPAs	Pacific Telephone
	United American Life Ins Co	Pacific Telephone
	United States Government DEFENSE DEPT OF Defense Supply Agency	Pacific Telephone
	Van Nuys Ofc	Pacific Telephone
	WHITTAKER CORP	Pacific Telephone
	1965	LIFE CIRCULATION CO INC
LOMAS & NETTLETON CO THE		Pacific Telephone
MECHANICAL PRODUCTS INC		Pacific Telephone
NEW YORK LIFE INSURANCE COMPANY GENERAL SALES OFFICES		Pacific Telephone
WALLACE INVESTMENTS		Pacific Telephone
	WALLACE REALTY MORTGAGE CO	Pacific Telephone

FINDINGS

<u>Year</u>	<u>Uses</u>	<u>Source</u>
1965	WHITTAKER CORP	Pacific Telephone
1964	NEW YORK LIFE INSURANCE COMPANY	Pacific Telephone
	WALLACE-GLOBE INS AGCY INC	Pacific Telephone
1962	BECK HENRY C CO	Pacific Telephone
	BROWNYARD WM H	Pacific Telephone
	Panorama Towers Inc	Pacific Telephone
1950	CHARTER MARY E R	Pacific Telephone
1940	Charter H D o	Los Angeles Directory Co.
1935	Charter Mabel E r	Los Angeles Directory Co.

VAN NUYS BLVD

8155 VAN NUYS BLVD

<u>Year</u>	<u>Uses</u>	<u>Source</u>
2008	EQUIFAX SERVICES	Cole Information Services
2001	M T SHORAKA INC	Haines & Company, Inc.
1995	Galaif Tema Ph D counslr	Pacific Bell
1991	Amer I Cal Insurance	Pacific Bell
	Block Donald V atty	Pacific Bell
	Block E POBox 722 W Hls	Pacific Bell
	Block Gail F	Pacific Bell
	Block Gary 78	Pacific Bell
	Bow K	Pacific Bell
	Career Perspective Agency	Pacific Bell
	Catherine College	Pacific Bell
	Dickerson Electronics	Pacific Bell
	Dickerson Elizabeth	Pacific Bell
	Dickerson F	Pacific Bell
	Fashion Crossroads	Pacific Bell
	FRE E DMAN LE ON ARD L atty	Pacific Bell
	From Los Angeles Telephones Call	Pacific Bell
	From San Fernando Telephones Ca	Pacific Bell
	From Van Nuys Telephones Call	Pacific Bell
	Galaif Steven J DDS A Professional Corp	Pacific Bell
	Galaif Tema Ph D counsir	Pacific Bell
	Galajian D	Pacific Bell
	Hadad Philip& Assoc lates	Pacific Bell
	Kaplan Jo Law Offices Of	Pacific Bell
	Kaplan Joel	Pacific Bell

FINDINGS

<u>Year</u>	<u>Uses</u>	<u>Source</u>
1991	Kaplan Joel & Florence	Pacific Bell
	Kolodny Steven R Attorney At Law	Pacific Bell
	Koval David L CPA	Pacific Bell
	Le Vequell Roland atty	Pacific Bell
	Lever E A	Pacific Bell
	ME RGE T PRIN TIN G CO	Pacific Bell
	Merger Acquisition Profiles	Pacific Bell
	North American Collectors Inc	Pacific Bell
	Pacheco Randall Law Offices Of	Pacific Bell
	Panorama Towers	Pacific Bell
	Sandwich Place	Pacific Bell
	Stevenson Robt L Law Offices Of	Pacific Bell
	Sugar Foods Corp	Pacific Bell
	Western Economic Research Co	Pacific Bell
1990	AMER-I-CAL INSURANCE VAN NUYS	Pacific Bell
	BAILEY & BLOCK ATTYS VAN NUYS BL PANORAMA CITY	Pacific Bell
	BOVSHOW ROBERT A PROFESSIONAL CORP ATTY VAN NUYS	Pacific Bell
	DICKERSON DONALD F ASSOCIATES VAN NUYS	Pacific Bell
	PANORAMA TOWERS PANORAMA CITY	Pacific Bell
1986	AMER-I-CAL INSURANCE VAN NUYS	Pacific Bell
	BOVSHOW ROBERT-A PROFESSIONAL CORP ATTY VAN NUYS	Pacific Bell
	GLEASON BRUCE M ATTY PANORAMA CITY	Pacific Bell
	KOLODNY STEVEN R ATTY VAN NUYS	Pacific Bell
	LOMAS & NETTLETON COMPANY	Pacific Bell
1985	PANORAMA TOWERS PANORAMA CITY	Pacific Bell
	AME R I CAL IN S URAN CE	Pacific Bell
	Amer I Cal Insurance	Pacific Bell
	Bailey Jos R atty	Pacific Bell
	Bank Americard VIS A Master Card	Pacific Bell
	Berquist Bradley R atty	Pacific Bell
	Berr Lenn Co	Pacific Bell
	Block Donald V atty	Pacific Bell
	Bow Linn M	Pacific Bell
	Bruns & Berquist	Pacific Bell
	Bruns James R atty	Pacific Bell

FINDINGS

<u>Year</u>	<u>Uses</u>	<u>Source</u>
1985	Bruns K M	Pacific Bell
	FRE E DMAN LE ON ARD L atty	Pacific Bell
	From Los Angeles Telephones Call	Pacific Bell
	Galaif Steven J DOS A Professional Corp	Pacific Bell
	Galaif Tema Ph D counslr	Pacific Bell
	Gibraltar Deed Co	Pacific Bell
	Gleason Bruce M atty	Pacific Bell
	Gleason C	Pacific Bell
	Glendale Corporate Banking Group	Pacific Bell
	HADAD PHILIP & ASSOCIATES	Pacific Bell
	Hadad Philip & Associates	Pacific Bell
	Kolodny Steven R atty	Pacific Bell
	Mercury Insurance Group	Pacific Bell
	Micro Data Service Center	Pacific Bell
	No Charge To Calling Party	Pacific Bell
	Olver Realty	Pacific Bell
	Panorama Towers	Pacific Bell
	Sandwich Place The	Pacific Bell
	Sitler Ross E atty	Pacific Bell
	The Sandwich Place	Pacific Bell
	United Commercial Insurance Services	Pacific Bell
	Van Nuys Corporate Banking Group	Pacific Bell
	Van Nuys Real Estate Developer Center	Pacific Bell
Warner Center Corporate Banking Group	Pacific Bell	
Western Regional Office	Pacific Bell	
OTHER SERVICES Business Services Marketing Office	Pacific Bell Telephone	
1981	ABRAMSON DAVID H ATTY PANORAMA CITY	Pacific Telephone
	AMER-I-CAL INSURANCE VAN NUYS	Pacific Telephone
	AUTO PROPERTY & CASUALTY CLAIMS PANORAMA CITY	Pacific Telephone
	BUSINESS SECURITY INSURANCE CO VAN NUYS	Pacific Telephone
	CLEARY WILLIAM L CPA VAN NUYS	Pacific Telephone
	EPSTEIN & HARVEY ATTORNEYS AT LAW VAN NUYS	Pacific Telephone
	EPSTEIN HARVEY A VAN NUYS	Pacific Telephone
	FLICKINGER L D CO VAN NUYS	Pacific Telephone
GENERAL MOTORS CORPORATION	Pacific Telephone	

FINDINGS

<u>Year</u>	<u>Uses</u>	<u>Source</u>
1981	GLEASON BRUCE M ATTY PANORAMA CITY	Pacific Telephone
	HUFF THOMAS R CPA VAN NUYS	Pacific Telephone
	KAYLINE CHEM LITE VAN NUYS	Pacific Telephone
	KOSZDIN GREENBLATT & SIEGEL ATTYS AT LAW PANORAMA CITY	Pacific Telephone
	KOSZDIN JACK P ATTY PANORAMA CITY	Pacific Telephone
	LOMAS & NETTLETON COMPANY WESTERN REGIONAL OFFICE PANORAMA CITY	Pacific Telephone
	PANORAMA TOWERS PANORAMA CITY	Pacific Telephone
	SERVO TEK OF CALIF INC VAN NUYS	Pacific Telephone
	STEVENS BARBARA A ATTY VAN NUYS	Pacific Telephone
	SUGARMAN ABE INS PANORAMA CITY	Pacific Telephone
	SURETY DIVISION PANORAMA CITY	Pacific Telephone
	TECHNICAL SERVICE INC PANORAMA CITY	Pacific Telephone
	TECHNICAL SERVICES INC PANORAMA CITY	Pacific Telephone
	UNITED COMMERCIAL INSURACNE SERVICE VAN NUYS	Pacific Telephone
1980	FRANCHISE TAX BOARD Van Nuys	Pacific Bell Telephone
	HOMEOWNERS & RENTERS ASSISTANCE Senoir Citizens & Disabled & Blind Van Nuys	Pacific Bell Telephone
	TAXES Franchise Tax Board Van Nuys	Pacific Bell Telephone
	Adoptions Dept Los Angeles County	Pacific Telephone
	ADOPTIONS DEPT LOS ANGELES COUNTY VAN NUYS	Pacific Telephone
	AETNA LIFE & CASUALTY CLAIM SERVICE	Pacific Telephone
	ALCOHOLIC BEVERAGE CONTROL DEPT STATE OF CALIF	Pacific Telephone
	AMER-I-CAL INSURANCE	Pacific Telephone
	AMER-I-CAR INSURANCE	Pacific Telephone
	AMERICAN CREDIT CARD PLAN	Pacific Telephone
	BAILEY & BLOCK ATTY	Pacific Telephone
	BANK OF AMERICA NT & SA ADMINISTRATIVE OFFICES BUSINESS SERVICES MARKETING	Pacific Telephone
	BIALOSKY JOS I CLU INS	Pacific Telephone
	BLOCK DONALD V ATTY PANORAMA CITY	Pacific Telephone
	BOVSHOW ROBERT-A PROFESSIONAL CORP ATTY	Pacific Telephone
	BRAY DOUGLAS ATTY	Pacific Telephone

FINDINGS

<u>Year</u>	<u>Uses</u>	<u>Source</u>
1980	BRUNS JAMES R ATTY	Pacific Telephone
	BUSINESS SECURITY INSURANCE CO	Pacific Telephone
	CAL OSHA	Pacific Telephone
	CALIFORNIA STATE OF	Pacific Telephone
	CALIFORNIA STATE OF HOMEOWNERS & RENTERS ASSISTANCE SENIOR CITIZENS & DISAB	Pacific Telephone
	CALIFORNIA STATE OF INDUSTRIAL RELATIONS DEPT INDUSTRIAL ACCIDENTS	Pacific Telephone
	CALIFORNIA STATE OF INDUSTRIAL RELATIONS DEPT OCCUPATIONAL SAFETY & HEALTH	Pacific Telephone
	CHECKWRITER INSURANCE AGENCY	Pacific Telephone
	CHESLEY JOHN W-AN ACCOUNTANCY CORPORATION	Pacific Telephone
	CLEARY WILLIAM L CPA	Pacific Telephone
	COMMUNICATIONS WORKERS OF AMERICA LOCAL 11503	Pacific Telephone
	DATAFLO SYSTEMS	Pacific Telephone
	EPSTEIN & HARVEY ATTORNEYS AT LAW	Pacific Telephone
	EPSTEIN HARVEY A ATTY	Pacific Telephone
	FLICKINGER L D CO	Pacific Telephone
	FRANCHISE TAX BOARD	Pacific Telephone
	FREEDMAN LEONARD L ATTY	Pacific Telephone
	GAHM WINIFRED A MA COUNSLR	Pacific Telephone
	GALAIF STEVEN J DDS A PROFESSIONAL CORP	Pacific Telephone
	GALAIF TEMA MA COUNSLR	Pacific Telephone
	GARRETT MARIAN MARRIAGE COUNSLR	Pacific Telephone
	GENERAL MOTORS CORPORATION	Pacific Telephone
	GIBRAITAR DEED CO	Pacific Telephone
	GLEASON BRUCE M ATTY	Pacific Telephone
	GREENBLATT LARRY M ATTY	Pacific Telephone
	GUARD A CARD	Pacific Telephone
	HADAD PHILIP & ASSOCIATES	Pacific Telephone
	HARVEY JEROME B ATTY	Pacific Telephone
	HUFF THOMAS R CPA	Pacific Telephone
	KESSLER ARTHUR ATTY	Pacific Telephone
	KOSZDIN GREENBLATT & SIEGEL ATTYS AT LAW	Pacific Telephone
	KOSZDIN JACK P ATTY	Pacific Telephone

FINDINGS

<u>Year</u>	<u>Uses</u>	<u>Source</u>
1980	KOUTSOUBAS GEORGE W PACIFIC SOUTHWEST INSURANCE	Pacific Telephone
	LOMAS & NETTLETON COMPANY WESTERN REGIONAL OFFICE	Pacific Telephone
	LOS ANGELES COUNTY OF REGISTRAR- RECORDER DEPT REGISTRAR OF VOTERS LOS ANG	Pacific Telephone
	MCCARTHY DANIEL J ATTY	Pacific Telephone
	MERCURY INSURANCE GROUP	Pacific Telephone
	MOLFETTA WILLIAM M ATTY	Pacific Telephone
	PACIFIC SOUTHWEST COMPUTER SYSTEMS PANORAMA CITY	Pacific Telephone
	PACIFIC SOUTHWEST INSURANCE PANORAMA CITY	Pacific Telephone
	PACIFIC SOUTHWEST PROPERTIES PANORAMA CITY	Pacific Telephone
	PANORAMA TOWERS PANORAMA CITY	Pacific Telephone
	PERSONS GORDON R CLU CPCU INS	Pacific Telephone
	QUICK QUOTE	Pacific Telephone
	RAYMOND RUSSELL E ATTY	Pacific Telephone
	RETAILERS COMMERCIAL AGCY INC	Pacific Telephone
	SAMUELSEN WHITEHEAD RINGWALT & JENKINS ATTYS	Pacific Telephone
	SCHWARTZ NEIL DAVID ATTY	Pacific Telephone
	SCHWARTZ RANDALL BRIAN	Pacific Telephone
	SERVO TEK OF CALIF INC	Pacific Telephone
	SIEGEL MARTIN W ATTY	Pacific Telephone
	SITLER ROSS E ATTY	Pacific Telephone
	SMITH INSURANE AGENCY	Pacific Telephone
	STANDARD FIRE INS CO	Pacific Telephone
	STEVENS BARBARA A ATTY	Pacific Telephone
	SUGARMAN ABE INS	Pacific Telephone
	THE SANDWICH PLACE	Pacific Telephone
	TURNER CLEARY & HUFF CPAS	Pacific Telephone
	UNION LEGAL SERVICES	Pacific Telephone
	UNITED COMMERCIAL INSURANCE SERVICES	Pacific Telephone
	UNITED STATES GOVERNMENT PROBATION & PAROLE SYSTEM	Pacific Telephone
	VOCATIONAL REHABILITATION- CALIFORNIA	Pacific Telephone
	WEST VERN M-AN ACCOUNTANCY CORPORATION	Pacific Telephone

FINDINGS

<u>Year</u>	<u>Uses</u>	<u>Source</u>
1980	WHITEHILL TAX KEEPING	Pacific Telephone
	WILKE SMITH INSURANCE AGENCY	Pacific Telephone
1976	Aetna Life & Casualty Casualty & Surety Division	Pacific Telephone
	Amer I Cal Insurance	Pacific Telephone
	Artz Richard L CPA	Pacific Telephone
	Association Of Enrolled Agents	Pacific Telephone
	Auto Property & Casualty Claims	Pacific Telephone
	Bailey Jos R atty	Pacific Telephone
	CALIFORNIA STATE OF REHABILITATION DEPT District Offices Van Nuys	Pacific Telephone
	Cleary William L CPA	Pacific Telephone
	Colaneri Marie E atty	Pacific Telephone
	District Offices Van Nuys	Pacific Telephone
	Flickinger L D Co	Pacific Telephone
	General Motors Corp GMC Truck & Coach Division Wholesale Zone	Pacific Telephone
	Gleason Bruce M atty	Pacific Telephone
	Huff Thomas R CPA	Pacific Telephone
	Insurance Agency	Pacific Telephone
	Koszdin Jack P Levy Koszdin & Woods A Professional Corporation attys	Pacific Telephone
	Levy Abe F Levy Koszdin & Woods A Professional Corporation attys	Pacific Telephone
	Levy Koszein & Woods A Professional Corporation attys	Pacific Telephone
	LOMAS & NETTLETON COMPANY	Pacific Telephone
	MECHANICAL PRODUCTS INC	Pacific Telephone
	Overseas National Airways	Pacific Telephone
	Panorama Towers	Pacific Telephone
	Regional Marketing Ofc	Pacific Telephone
	Singer Melvin H atty	Pacific Telephone
	Sroloff Ernest Levy Koszdin & Woods A Professional Corporation atty	Pacific Telephone
	Sugarman Abe ins	Pacific Telephone
	Turchin Florette atty	Pacific Telephone
	Vocational Rehabilition California	Pacific Telephone
	Western Regional Office	Pacific Telephone
1975	ADOPTIONS DEPT	Pacific Telephone
	Adoptions Dept Los Angeles County	Pacific Telephone
	ALCOHOLIC BEVERAGE CONTROL DEPT	Pacific Telephone

FINDINGS

<u>Year</u>	<u>Uses</u>	<u>Source</u>
1975	Alcoholic Beverage Control Dept State Of Calif	Pacific Telephone
	Amer I Cal Insurance	Pacific Telephone
	Artz Richard L CPA	Pacific Telephone
	Bailey & Block atty	Pacific Telephone
	Bailey Jos R atty	Pacific Telephone
	Beauty Built Homes bldrs & dvlprs	Pacific Telephone
	Bialosky Jos I Aetna Life & Casualty	Pacific Telephone
	Block Donald V atty	Pacific Telephone
	Bonios Irving Co rl est	Pacific Telephone
	Borzoi Of Karistan Kennels	Pacific Telephone
	Casualty & Surety Division	Pacific Telephone
	Chesley John W An Accountancy Corporation	Pacific Telephone
	Claim Service	Pacific Telephone
	Cleary William L CPA	Pacific Telephone
	Datatronc Systems Corp	Pacific Telephone
	Dix Norm & Associates	Pacific Telephone
	Facilities Licensing Section	Pacific Telephone
	Flickinger L D Co	Pacific Telephone
	Freedman Leonard atty	Pacific Telephone
	Freedman Leonard L atty	Pacific Telephone
	Galaif Steven J DDS	Pacific Telephone
	Garrett Marian marriage counslr	Pacific Telephone
	Gibraltar Deed Co	Pacific Telephone
	Gleason Bruce M atty	Pacific Telephone
	GMC Truck & Coach Division	Pacific Telephone
	Gross AI Insurance Agency	Pacific Telephone
	Hadad Philip & Associates	Pacific Telephone
	Hayes Ins Agency The	Pacific Telephone
	INDUSTRIAL RELATIONS DEPARTMENT	Pacific Telephone
	INSURANCE CENTER AGENTS	Pacific Telephone
	K V F M Radio Station	Pacific Telephone
	Kessler Arthur atty	Pacific Telephone
	Koszdin Jack P Levy Koszdin & Woods A Professional Corporation attys	Pacific Telephone
	Koutsoubas George W Pacific Southwest Properties rl est & ins	Pacific Telephone
	Krachey John marriage counslr	Pacific Telephone
	Lawyers Mortgage & Title Co	Pacific Telephone

FINDINGS

<u>Year</u>	<u>Uses</u>	<u>Source</u>
1975	Levy Abe F Levy Koszdin & Woods A Professional Corporation attys	Pacific Telephone
	Levy Koszdin & Woods A Professional Corporation attys	Pacific Telephone
	Lissak Ins Agency The	Pacific Telephone
	Lomas & Nettleton Company Insurance Agency	Pacific Telephone
	LOMAS & NETTLETON COMPANY Western Regional Office	Pacific Telephone
	Martin Downey Insurance Agency	Pacific Telephone
	MECHANICAL PRODUCTS INC	Pacific Telephone
	OFlaherty Ins Agency	Pacific Telephone
	Overseas National Airways	Pacific Telephone
	Pacific Southwest Properties rl est & ins	Pacific Telephone
	Panorama City Chamber Of Commerce	Pacific Telephone
	Panorama Towers	Pacific Telephone
	Panzera Bill Insurance	Pacific Telephone
	Persons Gordon R CLU CPCU ins	Pacific Telephone
	Polachek D L Co Inc advg	Pacific Telephone
	Psychological Resources Ofc	Pacific Telephone
	REHABILITATION DEPT	Pacific Telephone
	RETAILERS COMMERCIAL AGCY INC	Pacific Telephone
	Rosen Roy & Associates	Pacific Telephone
	Samuelson Bolson Whitehead & Benes	Pacific Telephone
	San Fernando Valley Cntr	Pacific Telephone
	Scalice Charles ins	Pacific Telephone
	SERVO TEK OF CALIF INC	Pacific Telephone
	Singer Melvin H atty	Pacific Telephone
	Sitler Ross E atty	Pacific Telephone
	Smith Insurance Agency	Pacific Telephone
	Sroloff Ernest Levy Koszdin & Woods A Professional Corporation attys	Pacific Telephone
	Standard Fire Ins Co	Pacific Telephone
	Strahan & Walker	Pacific Telephone
	Sugarman Abe Aetna Life & Casualty	Pacific Telephone
	Susfolk Joe ins	Pacific Telephone
	Turner Cleary & Arts CPAs	Pacific Telephone
	Van Nuys	Pacific Telephone
	Vocational Rehabilitation California	Pacific Telephone
	West Vern M An Accountancy Corporation	Pacific Telephone

FINDINGS

<u>Year</u>	<u>Uses</u>	<u>Source</u>	
1975	Whitehill Tax Keeping	Pacific Telephone	
	Wilke Smith Insurance Agency	Pacific Telephone	
	Young Ron Insurance Agency	Pacific Telephone	
1971	Amer I Cal Insurance	Pacific Telephone	
	Bailey Jos R atty	Pacific Telephone	
	Behavior Science Corp	Pacific Telephone	
	Bennett Herman Co	Pacific Telephone	
	BIRDSELL GEO L CONTACT LENSES	Pacific Telephone	
	California City Development Co	Pacific Telephone	
	Chicago Pump	Pacific Telephone	
	Chicago Pump Regional Office	Pacific Telephone	
	Hydrodynamics Division FMC Corporation		
	Dal Bac Mfg Co Inc	Pacific Telephone	
	Donlon G A & Associates	Pacific Telephone	
	Dymo Industries	Pacific Telephone	
	FMC CORPORATION American Viscose Division	Pacific Telephone	
	G M C Truck & Coach Division Wholesale Zone	Pacific Telephone	
	Gleason Bruce M atty	Pacific Telephone	
	J W Wood Elastic Web Div	Pacific Telephone	
	KENDALL CO THE	Pacific Telephone	
	Le Durdinier J Co	Pacific Telephone	
	MECHANICAL PRODUCTS INC	Pacific Telephone	
	NEW YORK LIFE INSURANCE COMPANY General Sales Offices	Pacific Telephone	
	OVERSEAS NATIONAL AIRWAYS Regional Marketing Ofc	Pacific Telephone	
	Panorama Towers	Pacific Telephone	
	Persons Gordon R CLU CPCU ins	Pacific Telephone	
	Polachek D L Co Inc advg	Pacific Telephone	
	Santa Ana Division Sales Ofc	Pacific Telephone	
	Strahan & Walker	Pacific Telephone	
	Systems And Data Processing	Pacific Telephone	
	Turner & McCauley CP As	Pacific Telephone	
	Valley Los Angeles	Pacific Telephone	
	Van Nuys Division Sales Ofc	Pacific Telephone	
	WHITTAKER CORPORATION	Pacific Telephone	
	1970	AMER I CAL INS	Pacific Telephone
		AMER I CAL INSURANCE	Pacific Telephone

FINDINGS

<u>Year</u>	<u>Uses</u>	<u>Source</u>
1970	AMERICAL INSURANCE	Pacific Telephone
	AMERICAN AUTOMOBILE INSURANCE CO	Pacific Telephone
	AMERICAN HEARING AID CENTER	Pacific Telephone
	AMERICAN INSURANCE CO THE	Pacific Telephone
	APPLIED ASSURANCE	Pacific Telephone
	ASSOCIATED INDEMNITY CORP	Pacific Telephone
	BEHAVIOR SCIENCE CORP	Pacific Telephone
	BIRDELL GEO L CONTACT LENSES	Pacific Telephone
	BONDED ADJUSTMENT BUREAU OF CALIF	Pacific Telephone
	BRENT I STEPHEN ATTY	Pacific Telephone
	CALIF CITY DEVELOPMENT CO	Pacific Telephone
	CENTURY ACCOUNTING SERVICES INC	Pacific Telephone
	CENTURY COMPUTER SERVICES INC	Pacific Telephone
	CENTURY EMPLOYMENT AGENCIES	Pacific Telephone
	CENTURY PUBLIC RELATIONS SERVICES INC	Pacific Telephone
	CHICAGO PUMP-REGIONAL OFFICE HYDRODYNAMICS DIVISION FMC CORPORATION	Pacific Telephone
	CLARKE JACK INS	Pacific Telephone
	DAHLBERG HEARING AIDS	Pacific Telephone
	FIREMAN S FUND AMERICAN LIFE INSURANCE CO	Pacific Telephone
	FIREMAN S FUND INSURANCE CO	Pacific Telephone
	GENERAL MOTORS CORP GMC TRUCK & COACH DIVISION	Pacific Telephone
	HOONHOUT A MIKE INS	Pacific Telephone
	INDUSTRIAL INDEMNITY COMPANY	Pacific Telephone
	K V F M RADIO STATION	Pacific Telephone
	LA GUARDIA JIM INSURANCE	Pacific Telephone
	LOMAS & NETTLETON INSURANCE AGENCY	Pacific Telephone
	LOS ANGELES COUNTY OF ADOPTIONS DEPT OF	Pacific Telephone
	MASH JEROME S AGENCY FOR EQUITABLE LIFE OF IOWA	Pacific Telephone
	MECHANICAL PRODUCTS INC	Pacific Telephone
	NATIONAL SURETY CORP	Pacific Telephone
	NORTH AMERICAN LIFE & CASUALTY CO	Pacific Telephone
	NUERNBERGER INS AGENCY	Pacific Telephone
	OVERSEAS NATIONAL AIRWAYS REGIONAL MARKETING OFC	Pacific Telephone

FINDINGS

<u>Year</u>	<u>Uses</u>	<u>Source</u>	
1970	PANORAMA INSURANCE	Pacific Telephone	
	PECK WM M CPA	Pacific Telephone	
	POLACHEK D L CO INC ADVG	Pacific Telephone	
	SMITH JACK RUSSELL ATTY	Pacific Telephone	
	STEIN HALL & COMPANY INC	Pacific Telephone	
	SUNSHINE INS AGENCY	Pacific Telephone	
	UNITED AMERICAN LIFE INSURANCE CO	Pacific Telephone	
	UNITED STATES GOVERNMENT AIR FORCE DEPT	Pacific Telephone	
	UNITED STATES GOVERNMENT DEFENSE DEPT OF DEFENSE SUPPLY AGENCY	Pacific Telephone	
	VOGEL WILLARD B ATTY	Pacific Telephone	
	WHITEHILL H TAX KEEPING	Pacific Telephone	
	WHITEHILL TAX KEEPING	Pacific Telephone	
	1967	BIRDSELL GEO L CONTACT LENSES	Pacific Telephone
		BONDED ADJUSTMENT BUREAU OF California	Pacific Telephone
Chicago Pump Regional Office Hydrodynamics Division FMC Corporation		Pacific Telephone	
Coty Arthur K & Associates ins		Pacific Telephone	
Dal Bac Mfg Co Inc		Pacific Telephone	
Defense Contract Administration Van Nuys District		Pacific Telephone	
Driver Eddy Construction Co		Pacific Telephone	
Equitable Life of Iowa		Pacific Telephone	
Feldman Michael rl est		Pacific Telephone	
Flinders Boyd W Inter Valley Ins Agcy		Pacific Telephone	
Galloway Jay J Russ York & Galloway C PAs		Pacific Telephone	
Geauque Robt E atty		Pacific Telephone	
Guarantee Mutual Life Co		Pacific Telephone	
Insurance Center Agents		Pacific Telephone	
Inter Valley Ins Agcy Flinders Boyd W		Pacific Telephone	
K V F M Radio Strn		Pacific Telephone	
Kendall Co J W Wood Elastic Web Div		Pacific Telephone	
Knapp Arthur D Mechanical Products Inc		Pacific Telephone	
Le Durdinier J Co		Pacific Telephone	
Lindholm Thos C atty		Pacific Telephone	
MECHANICAL PRODUCTS INC		Pacific Telephone	
NORTH AMERICAN LIFE & CASUALTY CO		Pacific Telephone	
P I C Design Corp Subsidiary of Benrus Watch Co Inc		Pacific Telephone	

FINDINGS

<u>Year</u>	<u>Uses</u>	<u>Source</u>
1967	Pavone Business Services	Pacific Telephone
	Pessin Jack H & Associates Inc	Pacific Telephone
	Polachek D L Co advg	Pacific Telephone
	Precision Instrument Components	Pacific Telephone
	Smith Jade R atty	Pacific Telephone
	Strahan & Walker	Pacific Telephone
	United States Government DEFENSE DEPT OF Defense Supply Agency	Pacific Telephone
	Van Nuys Ofc	Pacific Telephone
1962	Brownyard Wm H	Pacific Telephone
	Panorama Towers Inc	Pacific Telephone
1950	CHARTER MARY E R	Pacific Telephone
1940	Charter H D o	Los Angeles Directory Co.
1935	Charter Mabel E r	Los Angeles Directory Co.

8159 VAN NUYS BLVD

<u>Year</u>	<u>Uses</u>	<u>Source</u>
2001	XXXX	Haines & Company, Inc.
1985	Panorama City Office	Pacific Bell
1980	CROCKER NATIONAL BANK PANORAMA CITY OFFICE	Pacific Telephone
1976	CROCKER NATIONAL BANK contd BRANCH OFFICES L A COUNTY contd	Pacific Telephone
	Panorama City	Pacific Telephone
1975	Panorama City Office	Pacific Telephone
1971	CROCKER CITIZENS NATIONAL BANK BRANCH OFFICES L A COUNTY	Pacific Telephone
	Panorama City Ofc	Pacific Telephone
1970	CROCKER CITIZENS NATIONAL BANK BRANCH OFFICES AGOURA CALABASAS OFC	Pacific Telephone

VAN NUYS PL

8155 VAN NUYS PL

<u>Year</u>	<u>Uses</u>	<u>Source</u>
1991	Bailey & Block attys	Pacific Bell
	Bailey Bobcat Service	Pacific Bell
	From Los Angeleso Telephones Call	Pacific Bell
1985	Insurance Agency	Pacific Bell
1980	CALIFORNIA STATE OF PUBLIC UTILITIES COMMISSION	Pacific Telephone

FINDINGS

<u>Year</u>	<u>Uses</u>	<u>Source</u>
1970	AETNA LIFE & CASUALTY	Pacific Telephone
	BAILEY & BLOCK ATTYS	Pacific Telephone
	BAILEY JOS R ATTY	Pacific Telephone
	BENNETT HERMAN CO	Pacific Telephone
	BIALOSKY JOS I AETNA LIFE & CASUALTY	Pacific Telephone
	BLOCK DONALD V ATTY	Pacific Telephone
	CALIFORNIA STATE OF	Pacific Telephone
	CARROUSEL COFFEE SHOP	Pacific Telephone
	CENTURY EMPLOYMENT AGENCIES	Pacific Telephone
	CLEARY WILLIAM L CPA	Pacific Telephone
	COMPUTING & SOFTWARE INC	Pacific Telephone
	DRANOW HOWARD AETNA LIFE & CASUALTY	Pacific Telephone
	DRANOW HOWARD INS	Pacific Telephone
	DYMO INDUSTRIES	Pacific Telephone
	EQUITABLE LIFE OF IOWA	Pacific Telephone
	FIND ALL PERSONNEL EMPLOYMENT AGENCY	Pacific Telephone
	FIREMAN S FUND AMERICAN INSURANCE COMPANYS	Pacific Telephone
	FRANCHISE TAX BOARD	Pacific Telephone
	FREEDMAN LEONARD L ATTY	Pacific Telephone
	GALAIF STEVEN J DDS	Pacific Telephone
	GLEASON BRUCE M ATTY	Pacific Telephone
	IDEAL SYSTEMS COMPANY	Pacific Telephone
	INCOME TAXES STATE LOS ANGELES	Pacific Telephone
	INSURANCE CENTER AGENTS	Pacific Telephone
	KOUTSOUBAS GEORGE W PACIFIC SOUTHWEST PROPERTIES RL EST & INS	Pacific Telephone
	LINDHOLM THOS C ATTY	Pacific Telephone
	LOMAS & NETTLETON CO THE	Pacific Telephone
	MCCAULEY WALTER J CPA	Pacific Telephone
	MECHANICAL PRODUCTS INC	Pacific Telephone
	NEW YORK LIFE INSURANCE COMPANY GENERAL SALES OFFICES	Pacific Telephone
	PACIFIC SOUTHWEST PROPERTIES RL EST & INS	Pacific Telephone
	PANORAMA CITY CHAMBER OF COMMERCE	Pacific Telephone
	PANORAMA TOWERS	Pacific Telephone
	PERSONS GORDON R INS	Pacific Telephone

FINDINGS

<u>Year</u>	<u>Uses</u>	<u>Source</u>
1970	PLUMMER FRED AGCY INS BRKRS	Pacific Telephone
	RETAILERS COMMERCIAL AGCY INC	Pacific Telephone
	SMITH INS ANCY	Pacific Telephone
	STANDARD FIRE INS CO	Pacific Telephone
	STANDARD OIL COMPANY OF CALIFORNIA WESTERN OPERATIONS INC MARKETING DEPT DI	Pacific Telephone
	STRAHAN & WALKER	Pacific Telephone
	SUGARMAN ABE AETNA LIFE & CASUALTY	Pacific Telephone
	TURNER & MC CAULEY CP AS	Pacific Telephone
	TURNER WALTER H CPA	Pacific Telephone
	UNITED AMERICAN LIFE INS CO REGIONAL CLAIMS OFC	Pacific Telephone
	VALLEY COMPUTER CENTER DIV OF COMPUTING & SOFTWARE INC	Pacific Telephone
	VOGEL WILLARD B ATTY	Pacific Telephone
	WESTERN MORTGAGE CORP	Pacific Telephone
	1965	LIFE CIRCULATION CO INC
LOMAS & NETTLETON CO THE		Pacific Telephone
MECHANICAL PRODUCTS INC		Pacific Telephone
NEW YORK LIFE INSURANCE COMPANY GENERAL SALES OFFICES		Pacific Telephone
WALLACE INVESTMENTS		Pacific Telephone
WALLACE REALTY MORTGAGE CO		Pacific Telephone
WHITTAKER CORP		Pacific Telephone
1964	NEW YORK LIFE INSURANCE COMPANY	Pacific Telephone
	WALLACE-GLOBE INS AGCY INC	Pacific Telephone
1962	BECK HENRY C CO	Pacific Telephone
	BROWNYARD WM H	Pacific Telephone
	PANORAMA TOWERS INC	Pacific Telephone

W Titus Street

14258 W Titus Street

<u>Year</u>	<u>Uses</u>	<u>Source</u>
-------------	-------------	---------------

14550 W Titus Street

<u>Year</u>	<u>Uses</u>	<u>Source</u>
-------------	-------------	---------------

FINDINGS

ADJOINING PROPERTY DETAIL

The following Adjoining Property addresses were researched for this report. Detailed findings are provided for each address.

LANARK

14512 LANARK

<u>Year</u>	<u>Uses</u>	<u>Source</u>
1971	Panorama City	Pacific Telephone
	Arcadia	Pacific Telephone

14514 LANARK

<u>Year</u>	<u>Uses</u>	<u>Source</u>
1971	Accent Investment & Realty Co	Pacific Telephone

14516 LANARK

<u>Year</u>	<u>Uses</u>	<u>Source</u>
1971	Consumers Guild	Pacific Telephone

14550 LANARK

<u>Year</u>	<u>Uses</u>	<u>Source</u>
1981	DITTO OF CALIF INC	Pacific Telephone

14565 LANARK

<u>Year</u>	<u>Uses</u>	<u>Source</u>
1981	GOODWILL INDUSTRIES OF SOUTHERN CALIFORNIA	Pacific Telephone
1971	GOODWILL INDUSTRIES OF SOUTHERN CALIFORNIA	Pacific Telephone
	Valley Unit Headquarters	Pacific Telephone

14600 LANARK

<u>Year</u>	<u>Uses</u>	<u>Source</u>
1981	ROYAL SYSTEM INC VAN NUYS	Pacific Telephone
	CADO FURNITURE INC VAN NUYS	Pacific Telephone

14610 LANARK

<u>Year</u>	<u>Uses</u>	<u>Source</u>
1990	MOTION INDUSTRIES INC VAN NUYS	Pacific Bell
1986	CYTO PATHOLOGY LAB INC VAN NUYS	Pacific Bell

FINDINGS

<u>Year</u>	<u>Uses</u>	<u>Source</u>
1986	MEDICAL PACKAGING CORP VAN NUYS	Pacific Bell

14618 LANARK

<u>Year</u>	<u>Uses</u>	<u>Source</u>
1986	ALLIED REFRIGERATION INC LONG BEACH	Pacific Bell

14622 LANARK

<u>Year</u>	<u>Uses</u>	<u>Source</u>
1981	LUTHERAN TELEVISION VAN NUYS	Pacific Telephone
	THIS LS THE LIFE VAN NUYS	Pacific Telephone

LANARK ST

14502 LANARK ST

<u>Year</u>	<u>Uses</u>	<u>Source</u>
2001	XXXX	Haines & Company, Inc.

14512 LANARK ST

<u>Year</u>	<u>Uses</u>	<u>Source</u>
2008	LA QUEBRADA	Cole Information Services
2001	MILLER Brian	Haines & Company, Inc.
1995	Breasted Chicken & Pizza Express	Pacific Bell
1991	Breasted Chicken & Pizza Express	Pacific Bell
1985	Breasted Chicken & Pizza Express	Pacific Bell
1975	APPLE RECORDS INC	Pacific Telephone
	Apple Press	Pacific Telephone

14514 LANARK ST

<u>Year</u>	<u>Uses</u>	<u>Source</u>
2001	XXXX	Haines & Company, Inc.
1985	Valley Oriental Food Mart	Pacific Bell
1975	Tempo Music Studios	Pacific Telephone

14516 LANARK ST

<u>Year</u>	<u>Uses</u>	<u>Source</u>
2001	XXXX	Haines & Company, Inc.
1995	Pronto Services	Pacific Bell
	Digittech Electronics	Pacific Bell
1985	Boyadjian Jewelers & Watch Repair	Pacific Bell

FINDINGS

<u>Year</u>	<u>Uses</u>	<u>Source</u>
1975	Consumers Guild	Pacific Telephone
	Viking Tax Service	Pacific Telephone

14518 LANARK ST

<u>Year</u>	<u>Uses</u>	<u>Source</u>
2001	GRUPO ILUSION	Haines & Company, Inc.
1995	Fine Cleaners Tailor Shop	Pacific Bell
1991	Mr Concrete	Pacific Bell
	Mr Cleans Cleaners	Pacific Bell
1985	Mr Cleans Cleaners	Pacific Bell

14520 LANARK ST

<u>Year</u>	<u>Uses</u>	<u>Source</u>
2001	XXXX	Haines & Company, Inc.
1995	Light Bulbs Express	Pacific Bell
1991	Mayelas Salon De Bellez	Pacific Bell
1985	Lanark Check Cashing	Pacific Bell

14524 LANARK ST

<u>Year</u>	<u>Uses</u>	<u>Source</u>
2001	HYE NEIGHBOR MARKET	Haines & Company, Inc.
1995	Hye Neighbor Market	Pacific Bell
1991	Hye Neighbor Market	Pacific Bell
1985	Hye Neighbor Market	Pacific Bell
1975	HYE NEIGHBOR MARKET	Pacific Telephone
	Hye Neighbor Market	Pacific Telephone
	Hi Neighbor Mkt	Pacific Telephone

14526 LANARK ST

<u>Year</u>	<u>Uses</u>	<u>Source</u>
2001	XXXX	Haines & Company, Inc.

14528 LANARK ST

<u>Year</u>	<u>Uses</u>	<u>Source</u>
2001	XXXX	Haines & Company, Inc.

14530 LANARK ST

<u>Year</u>	<u>Uses</u>	<u>Source</u>
2001	HACIENDA CRISTAL	Haines & Company, Inc.
1991	Club Selections	Pacific Bell

FINDINGS

<u>Year</u>	<u>Uses</u>	<u>Source</u>
1985	Big Shot The	Pacific Bell
1975	Big Shot The	Pacific Telephone

14545 LANARK ST

<u>Year</u>	<u>Uses</u>	<u>Source</u>
2013	COUNTY OF LOS ANGELES	Cole Information Services
2008	COUNTY OF LOS ANGELES PUBLIC HEALTH HEADQUARTERS	Cole Information Services Cole Information Services
2001	LA CO SOCL SV CALWORKS INFO LA CO SOCL SV CALWORKS	Haines & Company, Inc. Haines & Company, Inc.
1975	Brody David M East Valley Panorama City	Pacific Telephone Pacific Telephone Pacific Telephone

14550 LANARK ST

<u>Year</u>	<u>Uses</u>	<u>Source</u>
2001	RALSTON Allen LA CO SOCL SV IN HOME SUPPRTVE	Haines & Company, Inc. Haines & Company, Inc.
1991	Career Training Internatl Career Training Internatl Career Uniforms From San Diego Telephones Call From Santa Ana Telephones Call Unified Schools Of America	Pacific Bell Pacific Bell Pacific Bell Pacific Bell Pacific Bell Pacific Bell
1985	Tire Developmentally Disabled TTY Only Developmental Dynamics Developmental Learning Products Devemark S BI The Developmentally Disabled TTY Only	Pacific Bell Pacific Bell Pacific Bell Pacific Bell Pacific Bell Pacific Bell Pacific Bell
1975	Master Charge Department	Pacific Telephone

14565 LANARK ST

<u>Year</u>	<u>Uses</u>	<u>Source</u>
2013	GOODWILL	Cole Information Services
2008	GOODWILL SOUTHERN CALIFORNIA THRIFT STORES	Cole Information Services Cole Information Services
2001	GOODWILL INDS SO CA THRIFT STR	Haines & Company, Inc.

FINDINGS

<u>Year</u>	<u>Uses</u>	<u>Source</u>
2001	GOODWILL INDUSTRIES	Haines & Company, Inc.
1995	Goodwill Industries Of Southern California Main Headquarters Administration & Rehabilitation Offices	Pacific Bell
	Branch Office	Pacific Bell
	Goodwill Industries Of Southern California Main Headquarters Administration & Rehabilitation Offices	Pacific Bell
	Panorama City	Pacific Bell
1991	Branch Office	Pacific Bell
	For Truck Pick Up Service	Pacific Bell
	From Burbank	Pacific Bell
	Panorama City	Pacific Bell
	Valley Unit	Pacific Bell
1985	Valley Branch Office	Pacific Bell
	Valley Unit	Pacific Bell
	Goodwill Industries Of Southern Calif	Pacific Bell
	Goodwill Industries Southern Calif	Pacific Bell
1975	Valley Branch Office	Pacific Telephone
	Valley Unit	Pacific Telephone

14600 LANARK ST

<u>Year</u>	<u>Uses</u>	<u>Source</u>
2001	UNUSUAL EMPORIUM	Haines & Company, Inc.
	GRAND MANNER THE	Haines & Company, Inc.
1995	Unusual Emporium Inc The	Pacific Bell
1991	Grand Manner The nlofec	Pacific Bell
	Unusual Emporium Inc The	Pacific Bell
	Unversaw Brant C	Pacific Bell
1985	Unversaw Brant C	Pacific Bell
	Unusual Emporium Inc The	Pacific Bell

14610 LANARK ST

<u>Year</u>	<u>Uses</u>	<u>Source</u>
2001	MOTION INDUSTRIES INC	Haines & Company, Inc.
1995	Motion Industries Inc	Pacific Bell
1991	Motion Industries Inc	Pacific Bell
1985	Medical Packaging Corp	Pacific Bell
	Cyto Pathology Lab Inc	Pacific Bell

FINDINGS

14614 LANARK ST

<u>Year</u>	<u>Uses</u>	<u>Source</u>
2001	XXXX	Haines & Company, Inc.
1991	Majestic Electronics Co From Los Angeles Telephones Call	Pacific Bell Pacific Bell
1985	Majestic Hardwood Floor Co Majestic Electronics Co From Los Angeles Telephones Call	Pacific Bell Pacific Bell Pacific Bell

14618 LANARK ST

<u>Year</u>	<u>Uses</u>	<u>Source</u>
2013	ALLIED REFRIGERATION INC	Cole Information Services
2001	ALLIED REFRIGERATION INC	Haines & Company, Inc.
1991	From Los Angeles Telephones Call	Pacific Bell
1985	ALLIE D RE FRIGE RATION IN C	Pacific Bell

14622 LANARK ST

<u>Year</u>	<u>Uses</u>	<u>Source</u>
2001	XXXX	Haines & Company, Inc.
1985	Ammi Production Inc Family Films Telecine Productions Inc Lutheran Television	Pacific Bell Pacific Bell Pacific Bell Pacific Bell

14623 LANARK ST

<u>Year</u>	<u>Uses</u>	<u>Source</u>
1940	Hogan K D o	Los Angeles Directory Co.

14626 LANARK ST

<u>Year</u>	<u>Uses</u>	<u>Source</u>
2001	XXXX	Haines & Company, Inc.
1995	Oroweat Baking Company Van N Hys	Pacific Bell Pacific Bell
1985	Van Nuys	Pacific Bell

Lanark Street

14545 Lanark Street

<u>Year</u>	<u>Uses</u>	<u>Source</u>
2001	LA CO SOCL SV CALWORKS LA CO SOCL SV CALWORKS INFO	Haines & Company, Inc. Haines & Company, Inc.

FINDINGS

<u>Year</u>	<u>Uses</u>	<u>Source</u>
1975	East Valley	Pacific Telephone
	Panorama City	Pacific Telephone
	Brody David M	Pacific Telephone

TITUS

14447 TITUS

<u>Year</u>	<u>Uses</u>	<u>Source</u>
1981	WEST COAST GRAPHICS PANORAMA CITY	Pacific Telephone

14448 TITUS

<u>Year</u>	<u>Uses</u>	<u>Source</u>
1962	Meridian Travel Serv	Pacific Telephone

14451 TITUS

<u>Year</u>	<u>Uses</u>	<u>Source</u>
1981	JEWELERS SERVICES UNLIMITED PANORAMA CITY	Pacific Telephone

14547 TITUS

<u>Year</u>	<u>Uses</u>	<u>Source</u>
1995	Sentenac Associates Testco	Pacific Bell
1990	HAMMER SECURITY SERVICE OF CALIF INC VAN NUYS	Pacific Bell
1986	KAIN ROGER P ATTY PANORAMA CITY	Pacific Bell
	STEVENS BARBARA A ATTY PANORAMA CITY	Pacific Bell
	HAMMER SECURITY SERVICE OF CALIF INC VAN NUYS	Pacific Bell
	JOB SHOP THE VAN NUYS	Pacific Bell
	JOB SHOP THE VAN NUYS	Pacific Bell
	MILLMAN RONALD D CPA VAN NUYS	Pacific Bell
	PANORAMA EMPLOYMENT AGENCY VAN NUYS	Pacific Bell
	STEVENS BARBARA A-A PROFESSIONAL CORP ATTY VAN NUYS	Pacific Bell
1981	ELECTRONICS INDUSTRY FOUNDATION-PROJECT WITH INDUSTRY	Pacific Telephone
	WOLVERINIE DIVISION OF UOP INC VAN NUYS	Pacific Telephone

FINDINGS

<u>Year</u>	<u>Uses</u>	<u>Source</u>
1981	ADEPT-ASSISTING THE DISABLED WITH EMPLOYMENT PLACEMENT & TRAINING	Pacific Telephone
	DATAFACT VAN NUYS	Pacific Telephone
	MILLMAN RONALD D CPA VAN NUYS	Pacific Telephone
	PANORAMA EMPLOYMENT AGENCY VAN NUYS	Pacific Telephone
1975	HYPNOTISTS UNION LOCAL 472 THE AMERICAN HYPNOSIS ASSOCIATION	Pacific Telephone
1971	All Valley Ins Agcy	Pacific Telephone
	American Hypnosis Association	Pacific Telephone
	BONDED ADJUSTMENT BUREAU OF California	Pacific Telephone
	Financial Conversion Corp	Pacific Telephone
	HYPNOSIS MOTIVATION INSTITUTE	Pacific Telephone
	Van Nuys	Pacific Telephone
	Mutual Life Insurance Company Of New York The Agency Offices	Pacific Telephone
	Van Nuys	Pacific Telephone
	Mutual Of New York Agency Offices	Pacific Telephone
	UNITED AUTO AEROSPACE & AGRICULTURAL IMPLEMENT WORKERS	Pacific Telephone
	Panorama City Ofc	Pacific Telephone
	United Auto Workers Sub Region Six	Pacific Telephone
1967	Acoustifone Corp	Pacific Telephone
	All Valley Ins Agcy	Pacific Telephone
	Mutual Life Insurance Company of New York The Agency Offices	Pacific Telephone
	MUTUAL OF NEW YORK Agency Offices	Pacific Telephone
	Penwarden Dalley Associates Inc	Pacific Telephone
	Panorama City Ofc	Pacific Telephone
	UNITED AUTO AEROSPACE & AGRICULTURAL IMPLEMENT WORKERS	Pacific Telephone
	United Auto Workers Sub Region Six	Pacific Telephone
	Br	Pacific Telephone
	Universal C I T Credit Corporation	Pacific Telephone
	Br	Pacific Telephone
	UNIVERSAL C I T FINANCE CORPORATION	Pacific Telephone
1966	DEARBORN ELECTRONIC LABS INC VAN NUYS	Pacific Telephone

FINDINGS

<u>Year</u>	<u>Uses</u>	<u>Source</u>
1962	Bonded Adjustment Bureau of Van Nuys	Pacific Telephone
	Davis Thomas J atty	Pacific Telephone
	EpcO Mechanical Contrs & Engnrs Inc	Pacific Telephone
	Graphiques art serv	Pacific Telephone
	Lee Displays Inc	Pacific Telephone
	Penwarden Dailey Associates	Pacific Telephone
	Panorama City Br	Pacific Telephone
	Universal C I T Credit Corporation	Pacific Telephone
	Panorama City Br	Pacific Telephone
	Universal C I T Finance Corporation	Pacific Telephone

14600 TITUS

<u>Year</u>	<u>Uses</u>	<u>Source</u>
1967	Lee Displays Inc	Pacific Telephone

14603 TITUS

<u>Year</u>	<u>Uses</u>	<u>Source</u>
1990	IMPORT COLLECTION VAN NUYS	Pacific Bell
1986	IMPORT COLLECTION VAN NUYS	Pacific Bell

14621 TITUS

<u>Year</u>	<u>Uses</u>	<u>Source</u>
1995	Compton Metropolitan Gazette	Pacific Bell
	First Line Publishers LOS ANGELES Metro Group	Pacific Bell
1990	TOTAL ACTING EXPERIENCE VAN NUYS	Pacific Bell
	ADDRESSING UNLIMITED INC VAN NUYS	Pacific Bell
	ADDRESSES UNLIMITED VAN NUYS	Pacific Bell
	A TOTAL ACTING EXPERIENCE	Pacific Bell
1986	ADDRESSES UNLIMITED VAN NUYS	Pacific Bell
1981	SLIPOCK ARTHUR H ATTY AT LAW VAN NUYS	Pacific Telephone
	ADDRESSES UNLIMITED VAN NUYS	Pacific Telephone
1971	VIVIANE WOODARD CORP exectv ofcs	Pacific Telephone
	WOODARD VIVIANE CORP	Pacific Telephone
1967	SNAVELY H R INC advg	Pacific Telephone
1962	Snavely H R Inc advg	Pacific Telephone
1958	Fortune Petroleum Corp	Pacific Telephone
	General Aero & Electronics Corp	Pacific Telephone

FINDINGS

14624 TITUS

<u>Year</u>	<u>Uses</u>	<u>Source</u>
1990	BARON PRINTING VAN NUYS	Pacific Bell
1986	BARON PRINTING VAN NUYS	Pacific Bell
	PARIS METAL PRODUCTS VAN NUYS	Pacific Bell
1981	PARIS METAL PRODUCTS VAN NUYS	Pacific Telephone

14626 TITUS

<u>Year</u>	<u>Uses</u>	<u>Source</u>
1986	VIKING SALES CO VAN NUYS	Pacific Bell
1971	FEDERAL EMPLOYEES INS AGCY	Pacific Telephone
1970	FEDERAL EMPLOYEES INS AGCY	Pacific Telephone
1967	FEDERAL EMPLOYEES INS AGCY	Pacific Telephone
1966	FEDERAL EMPLOYEES INS AGCY	Pacific Telephone
1962	FEDERAL EMPLOYEES INS AGCY INC	Pacific Telephone

14628 TITUS

<u>Year</u>	<u>Uses</u>	<u>Source</u>
1986	SELANE PRODUCTS INC VAN NUYS	Pacific Bell
1981	SPACE MAINTAINERS LABS VAN NUYS	Pacific Telephone
1971	Space Maintainers Labs	Pacific Telephone

14630 TITUS

<u>Year</u>	<u>Uses</u>	<u>Source</u>
1990	VIKING SALES CO VAN NUYS	Pacific Bell
1986	GARRETT FLUID COMPONENTS INC VAN NUYS	Pacific Bell
1985	GARRETT FLUID COMPONENTS INC	Pacific Bell
1981	COLE CHEMICAL VAN NUYS	Pacific Telephone
	AFTER 12 DISTRIBUTING VAN NUYS	Pacific Telephone
	HIGHWAY I CORP VAN NUYS	Pacific Telephone
	AFTER 12 DISTRIBUTING VAN NUYS	Pacific Telephone
1971	SNAVELY H R INC advg	Pacific Telephone

14637 TITUS

<u>Year</u>	<u>Uses</u>	<u>Source</u>
1990	TRIPLE N REAL ESTATE CORPORATION VAN NUYS	Pacific Bell
1981	D C CREDIT SERVICES INC VAN NUYS	Pacific Telephone

FINDINGS

14639 1/2 TITUS

<u>Year</u>	<u>Uses</u>	<u>Source</u>
1981	C L M INC VAN NUYS	Pacific Telephone

14643 TITUS

<u>Year</u>	<u>Uses</u>	<u>Source</u>
1985	El Valle Food	Pacific Bell

14651 TITUS

<u>Year</u>	<u>Uses</u>	<u>Source</u>
1981	UNITED CEREBRAL PALSY-SPASTIC VAN NUYS	Pacific Telephone
	CEREBRAL PALSY SPASTIC CHILDRENS FOUNDATION VAN NUYS	Pacific Telephone
1980	CEREBRAL PALSY-UNITED CEREBRAL PALSY ASSN OF L A COUNTY INC VAN NUYS	Pacific Telephone
1975	CEREBRAL PALSY UNITED CEREBRAL PALSY ASSN OF L A COUNTY INC	Pacific Telephone
	CEREBRAL PALSY-UNITED CEREBRAL PALSY ASSN OF L A COUNTY INC	Pacific Telephone

TITUS ST

14445 TITUS ST

<u>Year</u>	<u>Uses</u>	<u>Source</u>
2001	XXXX	Haines & Company, Inc.
1995	Segovia Ana	Pacific Bell
1991	Tropical Orchids	Pacific Bell
1985	CHOS E N RYU KARATE	Pacific Bell
1980	RAND PAUL D CO	Pacific Telephone
1975	Panorama Clothing Company	Pacific Telephone

14447 TITUS ST

<u>Year</u>	<u>Uses</u>	<u>Source</u>
2013	ARACELIS PARTY SUPPLIES	Cole Information Services
2006	REALESTATE BANK	Haines Company, Inc.
2001	XXXX	Haines & Company, Inc.
1995	Great American Print Machine The	Pacific Bell
	Rubes Publications	Pacific Bell
	West Coast Graphics	Pacific Bell
1991	West Coast Graphics	Pacific Bell
	Great American Print Machine The	Pacific Bell

FINDINGS

<u>Year</u>	<u>Uses</u>	<u>Source</u>
1985	Rubes Publications	Pacific Bell
	Rubesa J	Pacific Bell
	West Coast Graphics	Pacific Bell
1980	WEST COAST GRAPHICS	Pacific Telephone
	GREAT AMERICAN PRINT MACHINE THE	Pacific Telephone
1975	Great American Print Machine The	Pacific Telephone
	West Coast Graphics	Pacific Telephone
1970	BILL S CLEANERS & LAUNDROMAT	Pacific Telephone
	BILL S CLEANERS & LAUNDROMAT	Pacific Telephone
1962	BILL S CLEANERS & LAUNDROMAT	Pacific Telephone

14448 TITUS ST

<u>Year</u>	<u>Uses</u>	<u>Source</u>
1962	MERIDIAN TRAVEL SERV	Pacific Telephone
1956	DELANO CLNRS	Pacific Telephone
1950	DELANO CLNRS	Pacific Telephone
	DELANO CLNRS	Pacific Telephone

14449 TITUS ST

<u>Year</u>	<u>Uses</u>	<u>Source</u>
2013	DRIGHT CUT HAIR & NAIL STUDIO	Cole Information Services
2006	DRIGHTCUTHAIR& NAIL STUDIO	Haines Company, Inc. Haines Company, Inc.
1970	ALL UNITED FLOOR COVERING	Pacific Telephone
	ALL UNITED FLOOR COVERING	Pacific Telephone
	ALL UNITED FLOOR COVERINGS	Pacific Telephone
	ALL UNITED FLOOR COVERINGS	Pacific Telephone
1962	PANORAMA BEAUTY & BARBER SUPPLY	Pacific Telephone

14450 TITUS ST

<u>Year</u>	<u>Uses</u>	<u>Source</u>
2001	XXXX	Haines & Company, Inc.
1980	RUSSELL S HAIR DESIGN	Pacific Telephone
1975	Russells Hair Design	Pacific Telephone
1970	JS HAIR DESIGN	Pacific Telephone
	JS HAIR DESIGN	Pacific Telephone
1956	HARRY AUTH TELEVISION AUTH HARRY TELEVISION	Pacific Telephone
	AUTH HARRY TELEVISION	Pacific Telephone

FINDINGS

<u>Year</u>	<u>Uses</u>	<u>Source</u>
1950	BARTLETT S PAINT & WALLPAPER	Pacific Telephone
	BARTLETT S PAINT & WALLPAPER	Pacific Telephone

14451 TITUS ST

<u>Year</u>	<u>Uses</u>	<u>Source</u>
2013	SILVER COAST INSURANCE	Cole Information Services
	Q	Cole Information Services
2008	JACKSON HEWITT TAX SERVICE	Cole Information Services
	HB TAX SERVICES INC	Cole Information Services
2006	JACKSONHEWITT	Haines Company, Inc.
	TAX SERVICE	Haines Company, Inc.
1991	Panorama Jewelers	Pacific Bell
1985	Panorama Jewelers	Pacific Bell
1980	JEWELERS SERVICES UNLIMITED	Pacific Telephone
1975	JEWELERS SERVICES UNLIMITED	Pacific Telephone
	Jewelers Workshop PO Box 18 Calb	Pacific Telephone
1970	JEWELERS SERVICES UNLIMITED	Pacific Telephone
	JEWELERS SERVICES UNLIMITED	Pacific Telephone

14452 TITUS ST

<u>Year</u>	<u>Uses</u>	<u>Source</u>
1970	TITUS ST BARBER SHOP	Pacific Telephone
	TITUS ST BARBER SHOP	Pacific Telephone
1962	RED ARROW CLEANERS	Pacific Telephone
1956	WHITNEY LEIGH DR	Pacific Telephone

14547 TITUS ST

<u>Year</u>	<u>Uses</u>	<u>Source</u>
2013	ADEIANTE CAREER INSTITUTE	Cole Information Services
	U & I INC	Cole Information Services
	3M EXTERMINATOR CO	Cole Information Services
	DREAM IN MAGIC NON PROFIT CORPORATIO	Cole Information Services
	LEGEND INTERNATIONAL TRANSPORT	Cole Information Services
	MWL JEWELERS	Cole Information Services
	SHOOTING STAR FESTIVAL PRODUCTION IN	Cole Information Services
	APPLE FOREST PRODUCTS INC	Cole Information Services
	OVER THE EDGE ADVENTURE & TRAVEL INC	Cole Information Services
	TITUS INSURANCE INC	Cole Information Services

FINDINGS

<u>Year</u>	<u>Uses</u>	<u>Source</u>
2013	ROMAN VOCATIONAL SERVICES	Cole Information Services
	DE LA CRUZ WOOD PRESERVATION SERVICE	Cole Information Services
	CHILD DEVELOPMENT MEDIA	Cole Information Services
	GORDON TAX SERVICE	Cole Information Services
	MAGELLAN REALTY INC	Cole Information Services
	NGUYEN HUY DDS	Cole Information Services
	TAZZIA BRONX ARTIST MANAGEMENT & BOO	Cole Information Services
	ACUPUNCTURE OF DR BEN B YU	Cole Information Services
	ALLIED FINANCE COMPANY	Cole Information Services
2008	KITCHENS BEST INC	Cole Information Services
	MERCURY CARGO SERVICES	Cole Information Services
	COOK N SAVE INC	Cole Information Services
	ELECTRO MATE PRODUCTS CO	Cole Information Services
	CAREER COUNSELING CONSULTANTS	Cole Information Services
	KITCHENS BEST INC	Cole Information Services
	IMPERIAL MORTGAGE & REALTY	Cole Information Services
	U & I INC	Cole Information Services
	CHILD DEVELOPMENT MEDICAL	Cole Information Services
	LIBERTARIAN PARTY CALIFORNIA	Cole Information Services
	ALLIED FINANCE CO INC	Cole Information Services
	STARFIELD REALTY & FUNDING INC	Cole Information Services
	MWL JEWELERS	Cole Information Services
	ROMAN VOCATIONAL SERVICES	Cole Information Services
	DREAM IN MAGIC NON PROFIT	Cole Information Services
	BEN YU BAEK	Cole Information Services
	ACI ADELANTE CAREER INSTITUTE	Cole Information Services
	TITUS DENTAL	Cole Information Services
	TITUS INSURANCE SERVICES	Cole Information Services
	DE LA CRUZ WOOD PRESERVATION SERVICE	Cole Information Services
	PARKER JAMES T	Cole Information Services
	TWINSTAR MORTGAGE	Cole Information Services
	GORDON TAX SERVICE	Cole Information Services
	MAGELLAN REALTY INC	Cole Information Services
	MTECH EXTERMINATOR CO	Cole Information Services
	NGUYEN HUY DDS	Cole Information Services
	PINEDA REHABILITATION SERVICES INC	Cole Information Services

FINDINGS

<u>Year</u>	<u>Uses</u>	<u>Source</u>
2008	AVANTI EDUCATIONAL PROGRAMS	Cole Information Services
	ACUPUNCTURE OF DR BEN B YU	Cole Information Services
	A TREASURE GIFT BASKET	Cole Information Services
2006	SERVINC ROMAN	Haines Company, Inc.
	VOCATIONAL	Haines Company, Inc.
	SERVICES SHOOTINGSTAR	Haines Company, Inc.
	FSTVL PRBCTN INC STARFIELD REALTY	Haines Company, Inc.
	& FUNDING TITUS INSURANCE	Haines Company, Inc.
	SERVICES Ua&IINC	Haines Company, Inc.
	WORKFORCE	Haines Company, Inc.
	OUTSOURCING YU BEN BAEK	Haines Company, Inc.
	TITUS BLDG 3 M EXTERMINATOR	Haines Company, Inc.
	COMPANY ACI ADELANTE	Haines Company, Inc.
	CAREER INSTITUTE ADELANTE CAREER	Haines Company, Inc.
	INSTITUTE APPLE FOREST	Haines Company, Inc.
	PRODUCTS INC AVANTI	Haines Company, Inc.
	EDUCATIONAL	Haines Company, Inc.
	PROGRAMS BRAG INSURANCE	Haines Company, Inc.
	SERVICES INC CAREER	Haines Company, Inc.
	COUNSELING	Haines Company, Inc.
	CONSULTANTS CHILD	Haines Company, Inc.
	DEVELOPMENT	Haines Company, Inc.
	MEDIA COOK N SAVE	Haines Company, Inc.
	GATMAITAN Wendal	Haines Company, Inc.
	GORDONTAX	Haines Company, Inc.
	SERVICE IMPERL MORTGAGE	Haines Company, Inc.
	& REALTY KITCHENS BEST INC	Haines Company, Inc.
	LAW OFFICES OF	Haines Company, Inc.
	ROGER KAIN UBERTARIAN	Haines Company, Inc.
	PARTY OF CALIF	Haines Company, Inc.
	MAGELLAN REALTY	Haines Company, Inc.
	MERCURYCARGO	Haines Company, Inc.
	SERVICES MOTION PICTURE	Haines Company, Inc.
	VEHICLE SERVICE MWL JEWELERS	Haines Company, Inc.
	NGUYEN HUY DDS	Haines Company, Inc.
OVERTHE EDGE	Haines Company, Inc.	
ADVNTRE&TRVL INC PINEDA REHBLTN	Haines Company, Inc.	

FINDINGS

<u>Year</u>	<u>Uses</u>	<u>Source</u>
2001	M W L JEWELERS	Haines & Company, Inc.
	MARIAS MARY KAY COSMETICS	Haines & Company, Inc.
	MERCURY CARGO SERVICES	Haines & Company, Inc.
	OVER THE EDGE INC	Haines & Company, Inc.
	ROMAN VOCATIONAL SERVICES	Haines & Company, Inc.
	SENTENAC ASSOCIATES	Haines & Company, Inc.
	SUN GARDEN HERBAL PRODUCTS	Haines & Company, Inc.
	TAZZIA BRONX MUSIC & ART INC	Haines & Company, Inc.
	U & I INC	Haines & Company, Inc.
	UNLIMITED WIRLESS	Haines & Company, Inc.
	WORLD CARE IMPORT EXPORT	Haines & Company, Inc.
	TITUS BLDG	Haines & Company, Inc.
	ACI ADELANTE CAREER INSTITUTE	Haines & Company, Inc.
	ADELANTE CAREER INSTITUTE	Haines & Company, Inc.
	APPLE FOREST PRODUCTS INC	Haines & Company, Inc.
	AVANTI EDUCATIONAL PROGRAMS	Haines & Company, Inc.
	BRAG INSURANCE SERVICES INC	Haines & Company, Inc.
	CAREER COUNSELING CONSULTANTS	Haines & Company, Inc.
	CHILD DEVELOPMENT MEDIA	Haines & Company, Inc.
	ELECTRIC SHADOW PROMOTIONS INC	Haines & Company, Inc.
	ELECTRO MATE PRODUCTS CO	Haines & Company, Inc.
	EMV APPRAISAL	Haines & Company, Inc.
	GM MARKETING	Haines & Company, Inc.
	GOLDEN WEST RLTY	Haines & Company, Inc.
	GORDON BARRY J INCOME TAX SRV	Haines & Company, Inc.
	IMPERL MORTGAGE & REALTY	Haines & Company, Inc.
	KAIN ROGER P LAW OFFICES OF	Haines & Company, Inc.
LAZARUS HILLEL D DDS	Haines & Company, Inc.	
1995	Kain Roger P atty	Pacific Bell
	Adelante Career Institute	Pacific Bell
	Av Ganim Zion	Pacific Bell
	Avgaris Steven J & Co	Pacific Bell
	Aviles J Marketing Group	Pacific Bell
	Brag Insurance Services Inc	Pacific Bell
	i Career Counsel Ing Consultants	Pacific Bell
	Career Consultants	Pacific Bell
	Catalinas Marketing Group	Pacific Bell
	Credit Audit	Pacific Bell

FINDINGS

<u>Year</u>	<u>Uses</u>	<u>Source</u>
1995	DS CCorp	Pacific Bell
	Dier Richard ceunslr	Pacific Bell
	E MV Appraisal	Pacific Bell
	Electro Mate Products Co	Pacific Bell
	Equal Marketing	Pacific Bell
	Flannery Dier Inc	Pacific Bell
	Flannery Jennifer counsir	Pacific Bell
	Golden West Realty	Pacific Bell
	Gordon Barry J Income Tax Service	Pacific Bell
	Kirkbride Martha Mrs	Pacific Bell
	I Kirkeby Associates	Pacific Bell
	Live Again Community Center	Pacific Bell
	Panarama City Marketing Group	Pacific Bell
	Panorama City Mktng Group	Pacific Bell
	Schonzeit Steve Nor	Pacific Bell
	c School The First Class	Pacific Bell
	Simonoff & Associates	Pacific Bell
	Villanueva Marketing	Pacific Bell
1991	Adelante Career Institute	Pacific Bell
	Agency Rent A Car	Pacific Bell
	Agency The emplymntagcy	Pacific Bell
	Career Counseling Consultants	Pacific Bell
	Dier Richard cuonsir	Pacific Bell
	Electro Mate Products Co	Pacific Bell
	Flannery Dier Inc	Pacific Bell
	Flannery Jennifer counslr	Pacific Bell
	Gahm Winifred MA counsir	Pacific Bell
	Golden West Realty	Pacific Bell
	Gordon Barry Jincome Tax Service	Pacific Bell
	Hopwood Teri Hypnotherapist	Pacific Bell
	Jerry ellis Enterprises	Pacific Bell
	Kirkebyr Associates	Pacific Bell
	Lazarus Hillel Don ODS Professional Dental Corp	Pacific Bell
	Lazarus J S Fer	Pacific Bell
	Lazarus J	Pacific Bell
	Lazarus J	Pacific Bell
Lazarus JE P	Pacific Bell	
Lazarus Jerry	Pacific Bell	

FINDINGS

<u>Year</u>	<u>Uses</u>	<u>Source</u>
1991	MW L Jewelers	Pacific Bell
	Marriage Minded	Pacific Bell
	Sentenac Associates Testco	Pacific Bell
	Sound Mine Productions	Pacific Bell
	Sound Off Studios	Pacific Bell
	Sound Service Center A Division Of Service World	Pacific Bell
	Success Center	Pacific Bell
	Summit Ins Corporate Offices	Pacific Bell
	Sys Approach	Pacific Bell
	Taylor Psychological Group	Pacific Bell
	From Los Angeles Telephones Call	Pacific Bell
	Wishengrad Michael Staff Ins Adjusters	Pacific Bell
	Wishengrad Staff Insurance Adjusters	Pacific Bell
Kain Roger Patty	Pacific Bell	
1985	Amerex Rent A Car Inc . . 7610223	Pacific Bell
	Amerex Rent A Car Inc	Pacific Bell
	B BI Enterprises	Pacific Bell
	Bio Concepts Inc	Pacific Bell
	BLAIR BOB IN S AGE N CY	Pacific Bell
	Buyers Marker International	Pacific Bell
	Buyers Wholesale Service	Pacific Bell
	C G M	Pacific Bell
	Copier Connection	Pacific Bell
	Covenant Cartage	Pacific Bell
	Data Design & Repair	Pacific Bell
	Data Designs	Pacific Bell
	Electro Mate Products Co	Pacific Bell
	Focus Center For Education & Development	Pacific Bell
	Gahm Winifred MA counslr	Pacific Bell
	Gerendasy Victor R CPA	Pacific Bell
	Glickman Abe Design	Pacific Bell
	Glickman Adam	Pacific Bell
	Golden West Realty	Pacific Bell
	Gordon Barry J Income Tax Service	Pacific Bell
	From Los Angeles Telephones Call	Pacific Bell
	Hillman Trading & Brokerage Co	Pacific Bell
	Hillman W K	Pacific Bell

FINDINGS

<u>Year</u>	<u>Uses</u>	<u>Source</u>
1985	Hopwood Teri registered hypnotist	Pacific Bell
	I CI Insurance	Pacific Bell
	Industrial Commercial Ins Service	Pacific Bell
	IN GES E N GRAVIN G S TUDIO	Pacific Bell
	Job Shop The	Pacific Bell
	From Los Angeles Telephones Call	Pacific Bell
	Rain Roger P atty	Pacific Bell
	Kieth Typewriter	Pacific Bell
	Kissinger E Edward CPA	Pacific Bell
	Kissinger Millman & Gerendasy CPAs	Pacific Bell
	Lazarus Hillel Don DDS Professional Dental Corp	Pacific Bell
	Lazarus Jerry	Pacific Bell
	MRS Transportation	Pacific Bell
	Millman Ronald D CPA	Pacific Bell
	Neville Janet R bkkpng serv	Pacific Bell
	Official Security Enforcement Officers Internati Assn Inc	Pacific Bell
	Official Translation Institute	Pacific Bell
	PS Micro	Pacific Bell
	Panorama Employment Agency	Pacific Bell
	From Los Angeles Telephones Call	Pacific Bell
	Project Focus	Pacific Bell
	Sentenac Associates Testco	Pacific Bell
	CORP atty	Pacific Bell
	From Los Angeles Telephones Call	Pacific Bell
	Stocks Eugene M acct	Pacific Bell
	Success Center	Pacific Bell
	AMEREX RENT A CAR	Pacific Bell
	Business	Pacific Bell
	Residence	Pacific Bell
	Alter Ben	Pacific Bell
A F T I	Pacific Bell	
1980	ADEPT HANDICAPPED EMPLOYMENT AGCY VAN NUYS	Pacific Telephone
	ADEPT HANDICAPPED EMPLOYMENT AGCY VAN NUYS	Pacific Telephone
	BLAIR BOB INS AGENCY VAN NUYS	Pacific Telephone
	ADEPT ASSISTING DISABLED WITH EMPLOYMENT PLACING & TRAINING	Pacific Telephone

FINDINGS

<u>Year</u>	<u>Uses</u>	<u>Source</u>
1980	ADEPT HANDICAPPED EMPLOYMENT AGCY	Pacific Telephone
	ALTER BARRY DDS PROFESSIONAL CORP ORTHDNTST	Pacific Telephone
	ASSISTING DISABLED WITH EMPLOYMENT PLACING & TRAINING	Pacific Telephone
	TPES	Pacific Telephone
	TECHNICAL PUBLICATIONS & ENGINEERING SERVICES	Pacific Telephone
	WINDOM JERRY INSURANCE	Pacific Telephone
	ACCOUNTS CONTROL SERVICE	Pacific Telephone
	BONDED ADJUSTMENT BUREAU OF CALIF	Pacific Telephone
	CALIFORNIA STATE OF INDUSTRIAL RELATIONS DEPT DIVISIONS	Pacific Telephone
	CHEM-PROX MARKETING INTERNATIONAL	Pacific Telephone
	ELECTRO MATE PRODUCTS CO	Pacific Telephone
	GERENDASY VICTOR R CPA	Pacific Telephone
	GERNAND FRED INSURANCE SERVICES	Pacific Telephone
	GLICKMAN ABE DESIGN	Pacific Telephone
	GOLDEN WEST REALTY	Pacific Telephone
	GORDON BARRY J INCOME TAX SERVICE	Pacific Telephone
	INDUSTRIAL COMMERCIAL INC SERVICE	Pacific Telephone
	INGE S ENGRAVING STUDIO	Pacific Telephone
	KISSINGER E EDWARD CPA	Pacific Telephone
	KISSINGER MILLMAN & GERENDASY CPAS	Pacific Telephone
	LAZARUS HILLEL DON DDS PROFESSIONAL DENTAL CORP	Pacific Telephone
	MILLMAN RONALD D CPA	Pacific Telephone
	PANORAMA EMPLOYMENT AGENCY	Pacific Telephone
	PRICE RAYMOND B CO INS	Pacific Telephone
	STOCKS EUGENE M ACCT	Pacific Telephone
	WOLVERINE DIVISION OF UOP INC	Pacific Telephone
1976	BONDED ADJUSTMENT BUREAU OF CALIF	Pacific Telephone
	Downey Martin Insurance Agency	Pacific Telephone
1975	Alter R Barry orthdntst	Pacific Telephone
	ANGEL HARRY J ins	Pacific Telephone

FINDINGS

<u>Year</u>	<u>Uses</u>	<u>Source</u>	
1975	Associated Advertising Arts	Pacific Telephone	
	Davis Unlimited	Pacific Telephone	
	Sentenac Associates testco	Pacific Telephone	
	Testco Co sls associates	Pacific Telephone	
	AMERICAN HYPNOSIS ASSOCIATION	Pacific Telephone	
	Astro Mint Inc	Pacific Telephone	
	Bara Enterprises	Pacific Telephone	
	BLAIR BOB INS AGENCY	Pacific Telephone	
	BONDED ADJUSTMENT BUREAU OF CALIF	Pacific Telephone	
	BROUDE JACK J pub acct	Pacific Telephone	
	Broude Jack J pub acct	Pacific Telephone	
	Campbell Burns Hawaiian Hardwoods Co	Pacific Telephone	
	Cleary G John ins	Pacific Telephone	
	Di Rect Electronics	Pacific Telephone	
	Gordon Barry J Income Tax Service	Pacific Telephone	
	Harvey Paul Interiors	Pacific Telephone	
	HYPNOSIS MOTIVATION INSTITUTE	Pacific Telephone	
	Insurance Counselors Inc	Pacific Telephone	
	Lazarus Hillel Don DDS	Pacific Telephone	
	Matheron Arthur A pub acct	Pacific Telephone	
	Millman Ronald CPA	Pacific Telephone	
	Millman Ronald D CPA	Pacific Telephone	
	Panorama Employment Agency	Pacific Telephone	
	PRICE RAYMOND BI CO ins	Pacific Telephone	
	Rappaport & Associates structrl engnrs	Pacific Telephone	
	San Fernando Valley Credit School	Pacific Telephone	
	Arleta	Pacific Telephone	
	Panorama City	Pacific Telephone	
	Stocks Eugene M acct	Pacific Telephone	
	Vangard Products Co	Pacific Telephone	
	WOLVERINE TUBE	Pacific Telephone	
	1970	ADVISORS FUND MANAGEMENT CORP	Pacific Telephone
		ALTER R BARRY ORTHDNTST	Pacific Telephone
GIRL FRIDAY UNLIMITED		Pacific Telephone	
GROWTH WESTERN PROPERTIES INC		Pacific Telephone	
PINE ALFRED ATTY		Pacific Telephone	
STANDARD LIFE INSURANCE CO OF INDIANA		Pacific Telephone	

FINDINGS

<u>Year</u>	<u>Uses</u>	<u>Source</u>
1970	SWISSCON ACOUSTICS	Pacific Telephone
	SWISSCON BUILDERS	Pacific Telephone
	ALL VALLEY INS AGCY	Pacific Telephone
	ALL VALLEY INS AGCY	Pacific Telephone
	AMERICAN ASTRIONICS INC	Pacific Telephone
	ANGEL HARRY J INS	Pacific Telephone
	ASSOCIATED ADVERTISING ARTS	Pacific Telephone
	BLAIR BOB INS AGENCY	Pacific Telephone
	BROUDE JACK J PUB ACCT	Pacific Telephone
	BROUDE JACK J PUB ACCT	Pacific Telephone
	HAMILTON AUBREY J	Pacific Telephone
	HYPNOSIS MOTIVATION INSTITUTE	Pacific Telephone
	INSURANCE COUNSELORS INC	Pacific Telephone
	IRRIGATION DESIGN CONSULTANTS	Pacific Telephone
	ADVISORS FUND MANAGEMENT CORP	Pacific Telephone
	ALTER R BARRY ORTHDNTST	Pacific Telephone
	GIRL FRIDAY UNLIMITED	Pacific Telephone
	GROWTH WESTERN PROPERTIES INC	Pacific Telephone
	PINE ALFRED ATTY	Pacific Telephone
	STANDARD LIFE INSURANCE CO OF INDIANA	Pacific Telephone
	SWISSCON ACOUSTICS	Pacific Telephone
	SWISSCON BUILDERS	Pacific Telephone
	ALL VALLEY INS AGCY	Pacific Telephone
	ALL VALLEY INS AGCY	Pacific Telephone
	AMERICAN ASTRIONICS INC	Pacific Telephone
	ANGEL HARRY J INS	Pacific Telephone
	ASSOCIATED ADVERTISING ARTS	Pacific Telephone
	BLAIR BOB INS AGENCY	Pacific Telephone
	BROUDE JACK J PUB ACCT	Pacific Telephone
	BROUDE JACK J PUB ACCT	Pacific Telephone
	HAMILTON AUBREY J	Pacific Telephone
	HYPNOSIS MOTIVATION INSTITUTE	Pacific Telephone
	INSURANCE COUNSELORS INC	Pacific Telephone
	IRRIGATION DESIGN CONSULTANTS	Pacific Telephone
	LORING ASSOCIATES	Pacific Telephone
	MIF INDUSTRIES INC	Pacific Telephone
	MATHERON ARTHUR A PUB ACCT	Pacific Telephone

FINDINGS

<u>Year</u>	<u>Uses</u>	<u>Source</u>
1970	MUTUAL LIFE INSURANCE COMPANY OF NEW YORK THE AGENCY OFFICES GLENDALE	Pacific Telephone
	MUTUAL OF NEW YORK AGENCY OFFICES GLENDALE	Pacific Telephone
	PANORAMA PERSONNEL AGENCY	Pacific Telephone
	PRICE RAYMOND B & CO	Pacific Telephone
	REGIONAL MEDICAL PROGRAM SAN FERNANDO DISTRICT	Pacific Telephone
	ROSS DEREK G AGT MUTUAL LIFE INSURANCE COMPANY OF NEW YORK THE	Pacific Telephone
	STATE FARM INSURANCE COMPANIES LOCAL AGENCIES PANORAMA CITY	Pacific Telephone
	STOCKS EUGENE M ACCT	Pacific Telephone
	TECHNOLOGY INC	Pacific Telephone
	UNITED AUTO AEROSPACE & AGRICULTURAL IMPLEMENT WORKERS	Pacific Telephone
	UNITED AUTO WORKERS SUB REGION SIX	Pacific Telephone
	LORING ASSOCIATES	Pacific Telephone
	MIF INDUSTRIES INC	Pacific Telephone
	MATHERON ARTHUR A PUB ACCT	Pacific Telephone
	MUTUAL LIFE INSURANCE COMPANY OF NEW YORK THE AGENCY OFFICES GLENDALE	Pacific Telephone
	MUTUAL OF NEW YORK AGENCY OFFICES GLENDALE	Pacific Telephone
	PANORAMA PERSONNEL AGENCY	Pacific Telephone
	PRICE RAYMOND B & CO	Pacific Telephone
	REGIONAL MEDICAL PROGRAM SAN FERNANDO DISTRICT	Pacific Telephone
	ROSS DEREK G AGT MUTUAL LIFE INSURANCE COMPANY OF NEW YORK THE	Pacific Telephone
	STATE FARM INSURANCE COMPANIES LOCAL AGENCIES PANORAMA CITY	Pacific Telephone
	STOCKS EUGENE M ACCT	Pacific Telephone
	TECHNOLOGY INC	Pacific Telephone
	UNITED AUTO AEROSPACE & AGRICULTURAL IMPLEMENT WORKERS	Pacific Telephone
	UNITED AUTO WORKERS SUB REGION SIX	Pacific Telephone
1965	DEARBORN ELECTRONIC LABS INC	Pacific Telephone

FINDINGS

<u>Year</u>	<u>Uses</u>	<u>Source</u>
1964	DEARBORN ELECTRONIC LABS INC SALS OFC	Pacific Telephone
1962	MUTUAL OF NEW YORK	Pacific Telephone
	LINDSAY OWEN W DR	Pacific Telephone
	SPIRTOS GEO M DO	Pacific Telephone
	ALL VALLEY INS AGCY	Pacific Telephone
	ASSOCIATED ADVERTISING ARTS	Pacific Telephone
	BLAIR BOB INS AGCY	Pacific Telephone
	BONDED ADJUSTMENT BUREAU OF VAN NUYS	Pacific Telephone
	BROUDE JACK J PUB ACCT	Pacific Telephone
	BROUDE JACK J PUB ACCT	Pacific Telephone
	DAVIS THOS J ATTY	Pacific Telephone
	EPCO MECHANICAL CONTRS & ENGNRS INC	Pacific Telephone
	GRAPHIQUES ART SERV	Pacific Telephone
	J F D ELECTRONICS	Pacific Telephone
	LEE DISPLAYS INC	Pacific Telephone
	MARINELLO ARTHUR R PSYCLGST	Pacific Telephone
	PANORAMA PERSONNEL AGCY	Pacific Telephone
	PENWARDEN-DAILEY ASSOCIATES	Pacific Telephone
	PENWARDEN-DAILEY ASSOCIATES	Pacific Telephone
	STOCKS EUGENE M ACCT	Pacific Telephone
	TAYLOR JAY M ATTY	Pacific Telephone
	UNDERWRITERS RESEARCH BUREAU	Pacific Telephone
	UNIVERSAL C I T CREDIT CORPORATION	Pacific Telephone
	UNIVERSAL C I T FINANCE CORPORATION	Pacific Telephone
1956	MCELVANY L S	Pacific Telephone

14551 TITUS ST

<u>Year</u>	<u>Uses</u>	<u>Source</u>
2008	JACKSON HEWITT TAX SERVICE PANORAMA	Cole Information Services

14555 TITUS ST

<u>Year</u>	<u>Uses</u>	<u>Source</u>
2013	SUPERIOR AWNING INC	Cole Information Services
2008	SUPERIOR AWNING INC	Cole Information Services

FINDINGS

14600 TITUS ST

<u>Year</u>	<u>Uses</u>	<u>Source</u>
2013	LIMS	Cole Information Services
2008	LIMS INC	Cole Information Services
2006	LIMS	Haines Company, Inc.
2001	LIMS	Haines & Company, Inc.
1995	Liess	Pacific Bell
1991	Limsiriwong Uwayporn Sepulveda	Pacific Bell
	From Los Angeles Telephones Call	Pacific Bell
	Lims	Pacific Bell
1985	From Los Angeles Telephones Call	Pacific Bell
	Lims	Pacific Bell
1980	OAKLEAF & ASSOCIATES INC	Pacific Telephone
1970	YULE CARDS	Pacific Telephone
	YULE CARDS	Pacific Telephone
	PACIFIC IMPRINTING CORPORATION	Pacific Telephone
	HAMPTON GREETING CARD CO	Pacific Telephone
	GRANT PUBLISHING CORPORATION	Pacific Telephone
	YULE CARDS	Pacific Telephone
	PACIFIC IMPRINTING CORPORATION	Pacific Telephone
	HAMPTON GREETING CARD CO	Pacific Telephone
	GRANT PUBLISHING CORPORATION	Pacific Telephone
	YULE CARDS	Pacific Telephone

14603 TITUS ST

<u>Year</u>	<u>Uses</u>	<u>Source</u>
2013	RADIO UNCION	Cole Information Services
2008	KAL MODE FURNITURE IMPORTING	Cole Information Services
2006	KALFON CRAFT	Haines Company, Inc.
2001	KALFON CRAFT	Haines & Company, Inc.
	MEHDYZADEH David	Haines & Company, Inc.
1991	From Los Angeles Telephones Call	Pacific Bell
	Mehdizadeh Sammy	Pacific Bell
	Import Collection	Pacific Bell
1985	From Los Angeles Telephones Call	Pacific Bell
	Import Collection	Pacific Bell
	IMPORT MOTOR PARTS	Pacific Bell
1940	Holland D N o	Los Angeles Directory Co.

FINDINGS

14604 TITUS ST

<u>Year</u>	<u>Uses</u>	<u>Source</u>
1956	BAGGE NILS JR R	Pacific Telephone
1950	BAGGE NILS JR R	Pacific Telephone
	BAGGE NILS JR R	Pacific Telephone
1940	Robinson G E	Los Angeles Directory Co.

14608 TITUS ST

<u>Year</u>	<u>Uses</u>	<u>Source</u>
2013	GOODWILL INDUSTRIES SO CAL VALLEY CL	Cole Information Services
2006	r S TOWING	Haines Company, Inc.
2001	DONATED PROPERTY SYSTEMS INC	Haines & Company, Inc.
	P C DONATION	Haines & Company, Inc.

14621 TITUS ST

<u>Year</u>	<u>Uses</u>	<u>Source</u>
2013	CALIFORNIA REAL ESTATE SERVICE	Cole Information Services
	EXPRESS BOOKKEEPING SERVICE	Cole Information Services
	AMERICAN POSTAL WORKER UNION	Cole Information Services
	FAIR HOUSING COUNCIL OF TEH SAN FERN	Cole Information Services
	GOLDSMITH WILLIAM MD	Cole Information Services
	UNIVERSAL COMBINED PUBLICATIONS	Cole Information Services
	PRINT MEDIC	Cole Information Services
	TITUS SENIORS HOSPICE	Cole Information Services
	TYPE WORKS INC	Cole Information Services
	JM VEHICLE REGISTRATION SERVICE	Cole Information Services
	S & S PROPERTIES	Cole Information Services
	ALEXANDER NAVAS & ASSOCIATES	Cole Information Services
	CONTROLEX CORP	Cole Information Services
	NOVOA IMMIGRATION SERVICES	Cole Information Services
	MULTIMEDIA PUBLISHING	Cole Information Services
	TEEN CENTER COUNSELING DEPARTMENT	Cole Information Services
	STEEL 3 D	Cole Information Services
	MSE & ASSOCIATES	Cole Information Services
	PREMIER EMPLOYMENT AGENCY	Cole Information Services
	SG GROUP INC	Cole Information Services
	ROYAL PARKING SERVICE INC	Cole Information Services

FINDINGS

<u>Year</u>	<u>Uses</u>	<u>Source</u>
2013	ZION PROTECTIVE SECURITY SERVICES	Cole Information Services
2008	S & S PROPERTIES	Cole Information Services
	ASIA PACIFIC FINANCIAL SERVICES	Cole Information Services
	APWU SFVAL INC	Cole Information Services
	ACE CARPETS & FLOORING CO	Cole Information Services
	GLOBAL DEVELOPMENT CONSULTANTS INC	Cole Information Services
	ELITE SECURITY SERVICES INC	Cole Information Services
	FIRST LINE PBLS L A MTR GROUP	Cole Information Services
	THE DRAIN CO	Cole Information Services
	GREEN CAROL MFCC	Cole Information Services
	MEDCARE HOME HEALTH SERVICE INC	Cole Information Services
	SAFECOM FINANCIAL & INSURANCE BROKER	Cole Information Services
	HAYASHI & ASSOCIATES	Cole Information Services
	EXPRESS BOOKKEEPING SERVICE	Cole Information Services
	WILSHIRE WEST FINANCIAL	Cole Information Services
	VAVAS TRADING CO	Cole Information Services
	TYPEWORKS INC	Cole Information Services
	CALIFORNIA REAL ESTATE SERVICE	Cole Information Services
	AA BEST DIAGNOSTIC INC	Cole Information Services
	SG GROUP INC	Cole Information Services
	THE PASADENA GAZETTE	Cole Information Services
	HIGH IMPACT PRINTWORKS	Cole Information Services
	LA METRO PUBLICATIONS INC	Cole Information Services
	LCS DIAGNOSTICS	Cole Information Services
	JRG SERVICES INC	Cole Information Services
2006	BUILDING AA BEST	Haines Company, Inc.
	DIAGNOSTIC INC AMERICAN POSTAL	Haines Company, Inc.
	WORKERS UNION COURTESYHOME	Haines Company, Inc.
	HEALTHCARE DIRECT	Haines Company, Inc.
	WHOLESALEERS DRAIN COTHE	Haines Company, Inc.
	ELITE SECURITY	Haines Company, Inc.
	SERVICES INC EVA DIAGNOSTIC	Haines Company, Inc.
	INC EXPRESS	Haines Company, Inc.
	BOOKKEEPING	Haines Company, Inc.
	SERVICE GAZETTE	Haines Company, Inc.
	NEWSPAPER THE GENESIS HOME	Haines Company, Inc.

FINDINGS

<u>Year</u>	<u>Uses</u>	<u>Source</u>
2006	HEALTH INC GREEN CAROL	Haines Company, Inc.
	MFCC J R G SERVICES INC	Haines Company, Inc.
	JM REGISTRATION	Haines Company, Inc.
	SERVICES LA METRO	Haines Company, Inc.
	PUBLICATION INC LCS DIAGNOSTIC	Haines Company, Inc.
	INC LOPRESTI	Haines Company, Inc.
	CONSTRUCTION LSA DIAGNOSTIC	Haines Company, Inc.
	INC MEDCAREHOME	Haines Company, Inc.
	HEALTH SERVICES MSE &ASSOCIATES	Haines Company, Inc.
	NEXWAVE	Haines Company, Inc.
	COMMUNICATIONS NOVOA	Haines Company, Inc.
	IMMIGRATION	Haines Company, Inc.
	SERVICES PRINT MEDIC	Haines Company, Inc.
	REO DIAGNOSTICS	Haines Company, Inc.
	INC S & S PROPERTIES	Haines Company, Inc.
	SAFECOM	Haines Company, Inc.
	FINANCIAL&INS	Haines Company, Inc.
	BROKERGE SG GROUP INC	Haines Company, Inc.
	TEEN CENTER	Haines Company, Inc.
	COUNSELING DEPT TRITON TERMITE	Haines Company, Inc.
PEST CONTROL VAVAS TRADING	Haines Company, Inc.	
CO VGG INC	Haines Company, Inc.	
VS DIAGNOSTIC	Haines Company, Inc.	
2001	UNITED PAINTING CO	Haines & Company, Inc.
	BUILDING	Haines & Company, Inc.
	ACE CARPETS & FLRNG	Haines & Company, Inc.
	ALL PEOPLES AME CH	Haines & Company, Inc.
	AMERICAN HOME ENTERTAINMENT	Haines & Company, Inc.
	ASSURANCE FINANCE & RIALTY	Haines & Company, Inc.
	BLAKE REHABILITATION SERVICES	Haines & Company, Inc.
	BUILDING WORLDWIDE	Haines & Company, Inc.
	CAR CONNECTION THE	Haines & Company, Inc.
	DVD VIDEO LIQUDATORS	Haines & Company, Inc.
	EXPRESS BOOKKEEPING SERVICE	Haines & Company, Inc.
	FIRST LINE PUBLISHERS LA METR	Haines & Company, Inc.
	GENESIS HOME HEALTH INC	Haines & Company, Inc.
GOLD MINE ENTERPRISES	Haines & Company, Inc.	
GREEN CAROL MFCC	Haines & Company, Inc.	

FINDINGS

<u>Year</u>	<u>Uses</u>	<u>Source</u>
2001	HOUSE OF ELECTRIC	Haines & Company, Inc.
	JOHNSONS PAINTNG CO	Haines & Company, Inc.
	JONSSONS PAINTING CO	Haines & Company, Inc.
	LOPRESTI CONSTRUCTION	Haines & Company, Inc.
	MSE & ASSOCIATES	Haines & Company, Inc.
	PALMDALE LANCASTER SUN JOURNAL	Haines & Company, Inc.
	PANORAMA SECRUITY SYSTEMS	Haines & Company, Inc.
	PASADENA GAZETTE	Haines & Company, Inc.
	PRINT MEDIC	Haines & Company, Inc.
	S&S PROPERTIES	Haines & Company, Inc.
	SAFECOM FINANCIAL & INS BROKERGE	Haines & Company, Inc.
	SMYTHE ROBT J ATTY	Haines & Company, Inc.
	TEEN CENTER COUNSELING DEPT	Haines & Company, Inc.
1995	Addressing Unlimited Inc	Pacific Bell
	American Internat I Marketing	Pacific Bell
	Blake Rehabilitation Services	Pacific Bell
	Brown Jan Public Relations	Pacific Bell
	Consulting Services Internatl	Pacific Bell
	Genesis Health Care	Pacific Bell
	Green Carol MFCC	Pacific Bell
	Johnsons Painting Co	Pacific Bell
	Jonssons Painting Co	Pacific Bell
	Main Michael E MA MFCC	Pacific Bell
	Osburn William C MA	Pacific Bell
	Print Medic	Pacific Bell
	S & S Properties	Pacific Bell
	San Fernando Valley Gazette Express	Pacific Bell
	Showcase Limousines	Pacific Bell
	Teen Center Counseling Dept	Pacific Bell
	Transitions	Pacific Bell
	Valona Productions	Pacific Bell
	Western Magnesite Inc	Pacific Bell
	Western Mailing	Pacific Bell
Western Mailing Lists	Pacific Bell	
1991	Credit Practices	Pacific Bell
	No Charge To Calling Party	Pacific Bell
	No Charge To Calling Party	Pacific Bell
	No Charge To Calling Party	Pacific Bell

FINDINGS

<u>Year</u>	<u>Uses</u>	<u>Source</u>
1991	No Charge To Calling Party	Pacific Bell
	Dental Examiners	Pacific Bell
	Dental Hygienists	Pacific Bell
	No Charge To Calling Party	Pacific Bell
	Employment Agencies	Pacific Bell
	Engineers Professional	Pacific Bell
	COORDINATORS Cnntdf TORE GIS TE R A COMPLAINT THAT YOU HAVE BE EN UNABLE TO RESOLVE WITH A BUSINESS OR OBTAIN IN FORMATION SELECT PROPER GOVERNMENTAGE	Pacific Bell
	: Quality Ingredients Labeling Advertising	Pacific Bell
	Funeral Directors & Embalmers	Pacific Bell
	Designs For Construction	Pacific Bell
	Dungrimms Inc	Pacific Bell
	Gainey & Associates	Pacific Bell
	Gainey Colleen	Pacific Bell
	Green Carol MFCC	Pacific Bell
	Jonssons Painting Co	Pacific Bell
	Jont Joanna	Pacific Bell
	LAPerfumes	Pacific Bell
	Main Michael E MAMFCC	Pacific Bell
	Optical Link Systems Inc	Pacific Bell
	Osburn William C MA	Pacific Bell
	Oscal G	Pacific Bell
	Personalized Products	Pacific Bell
	S & S Properties	Pacific Bell
	S&S Quality Meat Co	Pacific Bell
	S & S Rent A Fence Inc Nwhl	Pacific Bell
	Sherwood Associates Inc	Pacific Bell
	Sherwood BI L	Pacific Bell
	Teen Center Counseling Dept	Pacific Bell
	Valona Productions	Pacific Bell
	Western Occupational & Rehabilitation Consultants	Pacific Bell
	A Total Acting Experience	Pacific Bell
	Addresses Unlimited	Pacific Bell
	From Los Angeles Telephones Call	Pacific Bell
	ADDRESSING UNLMITED INC	Pacific Bell
	Alderson Accounting	Pacific Bell

FINDINGS

<u>Year</u>	<u>Uses</u>	<u>Source</u>
1991	Alderson Daniel	Pacific Bell
	Always Express messng serv	Pacific Bell
	Americal Business Products	Pacific Bell
	Brown Jan Public Relations	Pacific Bell
	California Real Estate Service	Pacific Bell
	Childrens Baptist Home Of So Calif	Pacific Bell
	Childrens Baptist Home Of So Calif Valerio Van Nuys	Pacific Bell
	Consulting Services Internatl	Pacific Bell
	Consumer Communication Consultants	Pacific Bell
	COORDIN ATORS TO RE GIS TE R A COMPLAIN T THAT YOU HAVE BE E N UN ABLE TO RE S OLVE W ITH A BUS IN E S S OR OBTAIN IN FORMATION S E LE CT PROPE R GOVE RN ME N T AGE N CY	Pacific Bell
	California Companies	Pacific Bell
	No Charge To Calling Party	Pacific Bell
	No Charge To Calling Pay	Pacific Bell
	Alarms Burglar	Pacific Bell
	Athletics Boxing & Wrestlingm	Pacific Bell
	No Charge To Calling Party	Pacific Bell
	No Charge To Calling Party	Pacific Bell
	Complaints	Pacific Bell
	No Charge To Calling Party	Pacific Bell
	Information	Pacific Bell
	Barbers	Pacific Bell
	Beauty Salons	Pacific Bell
	Cemeteries	Pacific Bell
	Charity Fraud And Diversion Of Funds	Pacific Bell
	No Charge To Calling Party	Pacific Bell
	No Charge To Calling Party	Pacific Bell
	Collection Agencies Only	Pacific Bell
	No Charge To Calling Party	Pacific Bell
	No Charge To Calling Party	Pacific Bell
	Contractors	Pacific Bell
	Cosmetologists	Pacific Bell
1985	From Los Angeles Telephones Call	Pacific Bell
	Addressograph Farrington Business Syste Ms	Pacific Bell
	Accountants CPA PA	Pacific Bell

FINDINGS

<u>Year</u>	<u>Uses</u>	<u>Source</u>
1985	California Companies	Pacific Bell
	No Charge To Calling Party	Pacific Bell
	No Charge To Calling Party	Pacific Bell
	Athletics Boxing & Wrestling	Pacific Bell
	No Charge To Calling Party	Pacific Bell
	Babysitter Agencies	Pacific Bell
	Information	Pacific Bell
	Complaints	Pacific Bell
	No Charge To Calling Party	Pacific Bell
	Barbers	Pacific Bell
	Beauty Salons	Pacific Bell
	Cemeteries	Pacific Bell
	Collection Agencies Only	Pacific Bell
	No Charge To Calling Party	Pacific Bell
	No Charge To Calling Party	Pacific Bell
	Contractors	Pacific Bell
	Cosmetics	Pacific Bell
	Cosmetologists	Pacific Bell
	Credit Practices	Pacific Bell
	No Charge To Calling Party	Pacific Bell
	No Charge To Calling Party	Pacific Bell
	No Charge To Calling Party	Pacific Bell
	No Charge To Calling Party	Pacific Bell
	Dental Examiners	Pacific Bell
	Dry Cleaners	Pacific Bell
	Employment Agencies	Pacific Bell
	Engineers Professional	Pacific Bell
	Chemicals	Pacific Bell
	Quality Ingredients Labeling Advertising	Pacific Bell
	Funeral Directors & Embalmers	Pacific Bell
	No Charge To Calling Party	Pacific Bell
	No Charge To Calling Party	Pacific Bell
	CONSUMER COMPLAINT & PROTECTION TO REGISTER A COMPLAINT THAT YOU HAVE BEEN UNABLE TO RESOLVE WITH A BUSINESS OR OBTAIN INFORMATION SELECT PROPERG	Pacific Bell
	Health Professions	Pacific Bell
	No Charge To Calling Party	Pacific Bell

FINDINGS

<u>Year</u>	<u>Uses</u>	<u>Source</u>
1985	No Charge To Calling Party	Pacific Bell
	Home Furnishings	Pacific Bell
	Adjusters	Pacific Bell
	Policy Problems	Pacific Bell
	Sales Representatives	Pacific Bell
	No Charge To Calling Party	Pacific Bell
	No Charge To Calling Party	Pacific Bell
	Landscape Architects	Pacific Bell
	Loans	Pacific Bell
	Marriage Family Counselors	Pacific Bell
	Registered	Pacific Bell
	Registries	Pacific Bell
	Vocational	Pacific Bell
	Nursing Homes	Pacific Bell
	No Charge To Calling Party	Pacific Bell
	Optometrists	Pacific Bell
	Pharmacy	Pacific Bell
	Physicians & Surgeons	Pacific Bell
	Operators	Pacific Bell
	Real Estate	Pacific Bell
	Automobile	Pacific Bell
	Major Home Appliances	Pacific Bell
	TV Radio Tape Recorders	Pacific Bell
	Repossessors	Pacific Bell
	Licensed	Pacific Bell
	Service Stations	Pacific Bell
	Television Repair	Pacific Bell
	Moving Household Goods	Pacific Bell
	Passenger Service Air Bus	Pacific Bell
	Electric Gas Water Telephone Telegraph	Pacific Bell
	Veterinarians	Pacific Bell
	No Charge To Calling Party	Pacific Bell
	No Charge To Calling Party	Pacific Bell
CALL	Pacific Bell	
Personalized Products	Pacific Bell	
Pest Control Operators	Pacific Bell	
1980	ALL PRIME ALUMINUM REPLACEMENT WINDOWS	Pacific Telephone
	LINK ASSOCIATES PLASTC REP	Pacific Telephone

FINDINGS

<u>Year</u>	<u>Uses</u>	<u>Source</u>
1980	SAN FERNANDO VALLEY JUNIOR BOWLING ASSOCIATION	Pacific Telephone
	TELE-THEATRE MFG CO	Pacific Telephone
	UNI MAIL CORPORATION	Pacific Telephone
	YOURS PERSONALLY	Pacific Telephone
	ADDRESSES UNLIMITED VAN NUYS	Pacific Telephone
1975	VIVIANE WOODARD CORPORATION exectv ofcs	Pacific Telephone
	WOODARD VIVIANE CORP	Pacific Telephone
1970	VIVIANE WOODARD CORPORATION EXECTV OFCS	Pacific Telephone
	WOODARD VIVIANE CORP	Pacific Telephone
	VIVIANE WOODARD CORPORATION EXECTV OFCS	Pacific Telephone
	WOODARD VIVIANE CORP	Pacific Telephone
1962	VISAN NUTRITIONAL LABS EXECUTIVE OFCS	Pacific Telephone
	VIVIANE WOODARD CORPORATION EXECUTIVE OFFICES	Pacific Telephone
	SNAVELY H R INC ADVG	Pacific Telephone

14623 TITUS ST

<u>Year</u>	<u>Uses</u>	<u>Source</u>
1956	RAMELLI VERNIE S MRS	Pacific Telephone
1950	RAMELLI VERNIE S R	Pacific Telephone
	RAMELLI VERNIE S R	Pacific Telephone

14624 TITUS ST

<u>Year</u>	<u>Uses</u>	<u>Source</u>
2013	IGLECIA MISERICORDIA DE DIOS	Cole Information Services
	J M MCKINNEY COMPANY	Cole Information Services
2008	J M MCKINNEY CO	Cole Information Services
	VICS AUTO UPHOLSTERY SUPPLY	Cole Information Services
	HYDE MAGIC INC	Cole Information Services
2006	J M MCKINNEY	Haines Company, Inc.
	COMPANY VICSAUTO	Haines Company, Inc.
	UPHOLSTERY SPLY	Haines Company, Inc.
2001	SCIENTIFIC IGNATOV CENTER	Haines & Company, Inc.
	VICS AUTO UPHOLSTERY SPLY INC	Haines & Company, Inc.
1995	Baron Norm H	Pacific Bell
	r Baron Printing	Pacific Bell

FINDINGS

<u>Year</u>	<u>Uses</u>	<u>Source</u>
1995	Vics Auto Upholstery Supply Inc	Pacific Bell
1991	VICS AUTO W RE CKIN G	Pacific Bell
	Vics Auto Upholstery Supply Inc	Pacific Bell
	Security Systems Unlimited	Pacific Bell
	Security System & Design Co	Pacific Bell
	GPS Standard	Pacific Bell
	From Pasadena Telephones Call	Pacific Bell
	Baron RE	Pacific Bell
	Baron Printing	Pacific Bell
	Baron Products Pac	Pacific Bell
	Baron R	Pacific Bell
	From Los Angeles Telephones Call	Pacific Bell
1985	From Los Angeles Telephones Call	Pacific Bell
	Security System & Design Co	Pacific Bell
	Baron Printing	Pacific Bell
	From Los Angeles Telephones Call	Pacific Bell
	PARIS ME TAL PRODUCTS	Pacific Bell
1980	PARIS METAL PRODUCTS	Pacific Telephone
	BRADAN INDUSTRIES	Pacific Telephone
	BARON PRINTING	Pacific Telephone
1975	Baron Printing	Pacific Telephone
	PARIS METAL PRODUCTS	Pacific Telephone
	Rainbow Flowers Inc	Pacific Telephone

14626 TITUS ST

<u>Year</u>	<u>Uses</u>	<u>Source</u>
2013	SSR REPOSSESSOR	Cole Information Services
2008	M R V ORTHO	Cole Information Services
	MOBILE VEHICLE CAMERAS	Cole Information Services
	SIMONS SERVICE & RECOVERY	Cole Information Services
2006	MRVORTHO	Haines Company, Inc.
	SIMONS SERVICES	Haines Company, Inc.
	AND RECOVERY	Haines Company, Inc.
2001	INTERNATIONAL ART FUNDING	Haines & Company, Inc.
	M R V ORTHO	Haines & Company, Inc.
1995	MVDental Co	Pacific Bell
1991	Branch Office	Pacific Bell
	Lab Test Equipment Co	Pacific Bell
1985	N & BI Engineering Co	Pacific Bell

FINDINGS

<u>Year</u>	<u>Uses</u>	<u>Source</u>
1985	N B Financial	Pacific Bell
	From Van Nuys Telephones Call	Pacific Bell
1980	UNITED CENTURY ASSOCIATES	Pacific Telephone
1970	FEDERAL EMPLOYEES INS AGCY	Pacific Telephone
	FEDERAL EMPLOYEES INS AGCY	Pacific Telephone
	FEDERAL EMPLOYEES INS AGCY	Pacific Telephone
1965	FEDERAL EMPLOYEES INS AGCY	Pacific Telephone
1964	FEDERAL EMPLOYEES INS AGCY INC	Pacific Telephone
1962	FEDERAL EMPLOYEES INS AGCY INC	Pacific Telephone
	FEDERAL EMPLOYEES INS AGCY INC	Pacific Telephone

14628 TITUS ST

<u>Year</u>	<u>Uses</u>	<u>Source</u>
2013	ZINATI B DAVID DDS	Cole Information Services
2008	3 OF LIFE MINISTRIES	Cole Information Services
	DAVID B ZINATI DDS	Cole Information Services
	ENVIRO HOUSE SOLUTIONS	Cole Information Services
2006	3 OF LIFE	Haines Company, Inc.
	MINISTRIES ZINATI B DAVID DDS	Haines Company, Inc.
2001	ZINATI B DAVID DDS	Haines & Company, Inc.
	ZINATI B DAVID DDS	Haines & Company, Inc.
1995	Wolf Ronald G DDS Inc	Pacific Bell
1991	M VDental Co	Pacific Bell
	M V Enterprises	Pacific Bell
	S S D Security Division	Pacific Bell
	Security System & Design Co	Pacific Bell
	Woleaf Ronald GDDS Inc	Pacific Bell
1985	Space O	Pacific Bell
	Space Marketing Consultants Inc	Pacific Bell
	From Los Angeles Telephones Call	Pacific Bell
	WOLF RONALD G ODS IN C	Pacific Bell
	Space Maintainers Labs	Pacific Bell
1980	WOLF RONALD G DDS INC	Pacific Telephone
	SPACE MAINRTAINERS LABS	Pacific Telephone
1975	Space Maintainers Labs	Pacific Telephone
	Chatsworth Carpet & Drapes	Pacific Telephone
	Wolf Ronald G DDS Inc	Pacific Telephone
1970	WOLF RONALD G DDS	Pacific Telephone
	WOLF RONALD G DDS	Pacific Telephone

FINDINGS

<u>Year</u>	<u>Uses</u>	<u>Source</u>
1970	SPACE MAINTAINERS LABS	Pacific Telephone
	SPACE MAINTAINERS LABS	Pacific Telephone
	SPACE MAINTAINERS LABS	Pacific Telephone
	SPACE MAINTAINERS LABS	Pacific Telephone
	SPACE MAINTAINERS LABS	Pacific Telephone
	SPACE MAINTAINERS LABS	Pacific Telephone

14629 TITUS ST

<u>Year</u>	<u>Uses</u>	<u>Source</u>
1940	Sutherland W H o	Los Angeles Directory Co.

14630 TITUS ST

<u>Year</u>	<u>Uses</u>	<u>Source</u>
2013	SILLA IMPORT & EXPORT INC	Cole Information Services
	BLUE J TRADING CO	Cole Information Services
2008	ENTERTAINMENT ENVIRONMENT EQUIPMENT	Cole Information Services
	PILLOW TALK	Cole Information Services
	BLUE J TRADING CO	Cole Information Services
	SILLA IMPORT & EXPORT INC	Cole Information Services
2006	BLUE J TRADING CO	Haines Company, Inc.
	ENTERTNMNT	Haines Company, Inc.
	ENVIRONMENT EQP	Haines Company, Inc.
	INC J C DISTRIBUTORS	Haines Company, Inc.
	SILLAIMPORT&	Haines Company, Inc.
	EXPORT INC	Haines Company, Inc.
2001	BLUE J TRADING CO	Haines & Company, Inc.
	SILLA IMPORT & EXPORT INC	Haines & Company, Inc.
	VIKING SALES CO	Haines & Company, Inc.
1995	HOPE	Pacific Bell
	Viking Sales Co	Pacific Bell
1991	Life Organization The	Pacific Bell
	Life Planners Inc	Pacific Bell
	Multi Med Services	Pacific Bell
	Multi Media Promotions Inc	Pacific Bell
	Viking Sales Co	Pacific Bell
	Viking Services	Pacific Bell
1985	Garrett Fluid Components Inc	Pacific Bell
	From Los Angeles Telephones Call	Pacific Bell

FINDINGS

<u>Year</u>	<u>Uses</u>	<u>Source</u>
1985	Lucchesi Imports	Pacific Bell
	From Los Angeles Telephones Call i	Pacific Bell
	Lucchesi Jeannine	Pacific Bell
	Lucchesi Lance & Tina	Pacific Bell
	Lucchino J	Pacific Bell
	GARRETT FLUID COMPONENTS INC	Pacific Bell
1980	ADVANCED BUILDERS	Pacific Telephone
	ADVANCED FIBER INSULATION	Pacific Telephone
	ADVANCED FIBER INSULATION INC	Pacific Telephone
	HIGHWAY 1 CORP	Pacific Telephone
1970	SNAVELY H R INC ADVG	Pacific Telephone
	SNAVELY H R INC ADVG	Pacific Telephone
1962	ROYER & ROGER INC	Pacific Telephone
1956	ZIMMERMAN WADE R	Pacific Telephone
1950	ZIMMERMAN WADE R	Pacific Telephone
	ZIMMERMAN WADE R	Pacific Telephone
1940	Zimfmerman W N o	Los Angeles Directory Co.
1935	Rathfield William r	Los Angeles Directory Co.

14632 TITUS ST

<u>Year</u>	<u>Uses</u>	<u>Source</u>
1950	MANIS W F R	Pacific Telephone
	MANIS W F R	Pacific Telephone

14635 TITUS ST

<u>Year</u>	<u>Uses</u>	<u>Source</u>
2013	EMERGENCY 24 HOUR	Cole Information Services
2008	VIP INTERNATIONAL GROUP	Cole Information Services
2006	ENTERPRISES	Haines Company, Inc.
	SHARPE	Haines Company, Inc.
2001	XXXX	Haines & Company, Inc.
1995	Accelerated Recovery Systems	Pacific Bell
1991	Castware Products Inc	Pacific Bell
1985	S W E DA IN TE RN ATION AL	Pacific Bell
1980	SWEDA INTERNATIONAL	Pacific Telephone

FINDINGS

14635 1/2 TITUS ST

<u>Year</u>	<u>Uses</u>	<u>Source</u>
1980	SAN FERNANDO VALLEY REGIONAL CHAMBER OF COMMERCE & VISITORS BUREAU	Pacific Telephone
	CHAMBER OF COMMERCE SAN FERNANDO VALLEY	Pacific Telephone
	SAN FERNANDO VALLEY CHAMBER OF COMMERCE & VISITORS BUREAU INC	Pacific Telephone

14637 TITUS ST

<u>Year</u>	<u>Uses</u>	<u>Source</u>
2013	POWER SERVICES	Cole Information Services
	PROTECTION INSURANCE	Cole Information Services
2008	PROTECTION INSURANCE SERVICES	Cole Information Services
	ACTIVE ADJUSTERS	Cole Information Services
2006	PROPERTIES	Haines Company, Inc.
	AGENCY ROYALHOME	Haines Company, Inc.
	INSURANCE	Haines Company, Inc.
	PROTECTION	Haines Company, Inc.
	ACTIVE ADJUSTERS	Haines Company, Inc.
2001	SCHUYLER HOUSE	Haines & Company, Inc.
1995	Triple N Real Estate Corp	Pacific Bell
1991	TNiple N Real Estate Corp	Pacific Bell
	From Los Angeles Telephones Call	Pacific Bell
	Valley Industrial Properties	Pacific Bell
1985	C Credit Services Inc	Pacific Bell
	From Los Angeles Telephones Call	Pacific Bell
1980	D C CREDIT SERVICES INC	Pacific Telephone

14637 1/2 TITUS ST

<u>Year</u>	<u>Uses</u>	<u>Source</u>
1980	UNITED DENTAL LABORATORY	Pacific Telephone

14639 TITUS ST

<u>Year</u>	<u>Uses</u>	<u>Source</u>
2013	PANORAMA TRADING INC	Cole Information Services
2008	MEGA CREDIT	Cole Information Services
	A TO Z MARKETING SYSTEMS	Cole Information Services
2006	TERMITE CONTROL	Haines Company, Inc.
	MASTERCARE	Haines Company, Inc.
	FELUNI	Haines Company, Inc.

FINDINGS

<u>Year</u>	<u>Uses</u>	<u>Source</u>
2006	A Z MARKETING	Haines Company, Inc.
1995	Mastercare Termite Control	Pacific Bell
1991	No Charge To Calling Party	Pacific Bell
	Arshi Dect Models archtl scale models	Pacific Bell
	Arshi Mojgan	Pacific Bell
	GTE CH Corp	Pacific Bell
	GTE L GTE	Pacific Bell
	No Charge To Calling Party	Pacific Bell

14639 1/2 TITUS ST

<u>Year</u>	<u>Uses</u>	<u>Source</u>
1980	C L M INC	Pacific Telephone

14641 TITUS ST

<u>Year</u>	<u>Uses</u>	<u>Source</u>
2013	ANDRADE LUCIANO	Cole Information Services
	G & B AIR CONDITIONING	Cole Information Services
	LA MINA	Cole Information Services
2008	G & B AIR CONDITIONING	Cole Information Services
2006	CONDITIONING	Haines Company, Inc.
	G&BAIR	Haines Company, Inc.
	CONDITIONING G&BAIR	Haines Company, Inc.
2001	G&B AIR CONDITIONING	Haines & Company, Inc.
1995	G&B Air Conditioning	Pacific Bell
1985	Farrow Rick Cabinets	Pacific Bell
1980	NAMS FASHIONS	Pacific Telephone

14641 1/2 TITUS ST

<u>Year</u>	<u>Uses</u>	<u>Source</u>
1980	C & A WOODCRAFT	Pacific Telephone

14643 TITUS ST

<u>Year</u>	<u>Uses</u>	<u>Source</u>
2013	FANTASY BLINDS	Cole Information Services
2008	FANTASY BLINDS	Cole Information Services
2006	FANTASY BUNDS	Haines Company, Inc.
2001	XXXX	Haines & Company, Inc.
1980	FERRITE ENGINEERING CORP	Pacific Telephone
1975	ZIMMERMAN WADE N JR contr	Pacific Telephone
1970	LAVA PAVING COMPANY	Pacific Telephone

FINDINGS

<u>Year</u>	<u>Uses</u>	<u>Source</u>
1970	LAVA PAVING COMPANY	Pacific Telephone
	ZIMMERMAN WADE N JR CONTR	Pacific Telephone
	MORENO TONY	Pacific Telephone
	ZIMMERMAN WADE N JR CONTR	Pacific Telephone
	MORENO TONY	Pacific Telephone
	LAVA PAVING COMPANY	Pacific Telephone
	LAVA PAVING COMPANY	Pacific Telephone
1962	ZIMMERMAN WADE N JR CONTR	Pacific Telephone
1950	VENTSAM EDGAR D R	Pacific Telephone
	VENTSAM EDGAR D R	Pacific Telephone

14645 TITUS ST

<u>Year</u>	<u>Uses</u>	<u>Source</u>
2013	SMOOTH GLASS BLOWING	Cole Information Services
2008	SMOOTH GLASS BLOWING	Cole Information Services
	COMFORT & SAFE MEDICAL TRANSPORTATIO	Cole Information Services
	MTL LIMOUSINE	Cole Information Services
2006	BLOWING	Haines Company, Inc.
	SMOOTH GLASS	Haines Company, Inc.
2001	FANTASY BLINDS	Haines & Company, Inc.
1995	Legal Access	Pacific Bell
1991	Previtt LE	Pacific Bell
	Previtire T Sylim	Pacific Bell
	Previtire Anthony GHis	Pacific Bell
	Preview Products	Pacific Bell

14648 TITUS ST

<u>Year</u>	<u>Uses</u>	<u>Source</u>
1956	KIRK JOHN E	Pacific Telephone

14651 TITUS ST

<u>Year</u>	<u>Uses</u>	<u>Source</u>
2001	FARROW RICK CABINET	Haines & Company, Inc.
1995	Farrow Rick Cabinets	Pacific Bell
1991	Farrow Rick Cabinets	Pacific Bell
	Farrow V	Pacific Bell
	Topanga Plaza Shopping Center C Pk	Pacific Bell
1985	United Cerebral Palsy Spastic Childrens Foundation Pre Nursery	Pacific Bell

FINDINGS

<u>Year</u>	<u>Uses</u>	<u>Source</u>
1985	United Cerebral Palsy Spastic Childrens Foundation Afternoon Activities Program	Pacific Bell
1980	From Los Angeles Telephones Call 873 336!	Pacific Telephone
	CERIEBRAL PALSY UNITED CEREBRAL PALSY ASSN OF LOS ANGELES COUNTY INC	Pacific Telephone
	UNITED CEREBRAL PALSY ASSN OF L A COUNTY INC	Pacific Telephone
	UNITED CEREBRAL PALSY ASSN PRE-SCHOOL NURSERY	Pacific Telephone
	County Inc	Pacific Telephone
	CEREBRAL PALSY-UNITED CEREBRAL PALSY ASSN OF L A COUNTY INC	Pacific Telephone
1975	CEREBRAL PALSY UNITED CEREBRAL PALSY ASSN OF L A COUNTY INC	Pacific Telephone
	United Cerebral Palsy Assn Of L A County Inc	Pacific Telephone
	United Cerebral Palsy Assn Pre School Nursery	Pacific Telephone
	CEREBRAL PALSY-UNITED CEREBRAL PALSY ASSN OF L A COUNTY INC	Pacific Telephone
1970	UNITED CEREBRAL PALSY ASSN PRE-SCHOOL NURSERY	Pacific Telephone
	UNITED CEREBRAL PALSY ASSN PRE-SCHOOL NURSERY	Pacific Telephone
1962	UNITED CEREBRAL PALSY ASS N DEVELOPMENT CENTER	Pacific Telephone
	UNITED CEREBRAL PALSY ASS N DEVELOPMENT CENTER	Pacific Telephone
1956	WHITE G C	Pacific Telephone
1950	SHUFELBERGER I L R	Pacific Telephone
	SHUFELBERGER I L R	Pacific Telephone

14653 TITUS ST

<u>Year</u>	<u>Uses</u>	<u>Source</u>
2001	XXXX	Haines & Company, Inc.

VAN NUYS

8121 VAN NUYS

<u>Year</u>	<u>Uses</u>	<u>Source</u>
1985	Gordon J G HIs	Pacific Bell
	Gordon J	Pacific Bell
	Gordon Irving J MD A Medical Corporation	Pacific Bell

FINDINGS

8160 VAN NUYS

<u>Year</u>	<u>Uses</u>	<u>Source</u>
1991	Croyt John R	Pacific Bell

VAN NUYS BLVD

8086 VAN NUYS BLVD

<u>Year</u>	<u>Uses</u>	<u>Source</u>
1956	CROWN CITY MATTRESS INC	Pacific Telephone

8100 VAN NUYS BLVD

<u>Year</u>	<u>Uses</u>	<u>Source</u>
2013	JUST TIRES PANORAMA CITY	Cole Information Services
2008	GOODYEAR TIRE & RUBBER CO	Cole Information Services
	JUST TIRES	Cole Information Services
2006	JUST TIRES	Haines Company, Inc.
2001	JUST TIRES	Haines & Company, Inc.
1991	Van Nuys	Pacific Bell
	Bloomer J LOS ANGELES	Pacific Bell
	Panorama City	Pacific Bell
	BLOOME MARK C CO INC	Pacific Bell
1990	TIRE CENTERS ANAHEIM ANAHEIM	Pacific Bell
1986	BLOOME MARK C CO INC CORPORATE OFC LONG BEACH	Pacific Bell
1985	BLOOME MARK C CO TIRE CENTERS	Pacific Bell
	Panorama City	Pacific Bell
1981	BLOOME MARK C CO TIRE CENTERS	Pacific Telephone
1980	BLOOME MARK C CO TIRE CENTERS TARZANA	Pacific Telephone
	From Los Angeles Telephones Ca	Pacific Telephone
	Van Nuys	Pacific Telephone
1976	BLOOME MARK C CO Van Nuys	Pacific Telephone
1975	Van Nuys	Pacific Telephone
1971	BLOOME MARK C CO Tire Centers Los Angeles	Pacific Telephone
	Van Nuys	Pacific Telephone
1970	BLOOME MARK C CO	Pacific Telephone
1962	BLOOME MARK C	Pacific Telephone
	Bloom Mark C	Pacific Telephone

FINDINGS

8105 VAN NUYS BLVD

<u>Year</u>	<u>Uses</u>	<u>Source</u>
1956	CREGIER WALTER B R	Pacific Telephone
1950	CREGIER WALTER B R	Pacific Telephone
	VALLEY GLEN DAIRY PRODUCTS	Pacific Telephone
	CREGIER WALTER B R	Pacific Telephone
	VALLEY GLEN DAIRY PRODUCTS	Pacific Telephone
1940	Purvis J B	Los Angeles Directory Co.
	Scharmikow C H	Los Angeles Directory Co.
1935	Purvis James B r	Los Angeles Directory Co.

8111 VAN NUYS BLVD

<u>Year</u>	<u>Uses</u>	<u>Source</u>
2013	ALL CITY INSURANCE	Cole Information Services
	TERESAS HAIR CUTS	Cole Information Services
	THE JELLY DONUT	Cole Information Services
	PALETERIA LA FLOR MICHOACANA	Cole Information Services
	EL PACO LLAMA	Cole Information Services
	LATIN DENTAL GROUP	Cole Information Services
2008	BANCOSAL INC	Cole Information Services
	OLGAS BEAUTY SALON	Cole Information Services
	TERESAS HAIR CUTS	Cole Information Services
	THE JELLY DONUT	Cole Information Services
	LATIN DENTAL GROUP	Cole Information Services
	PANORAMA MULTISERVICES	Cole Information Services
2006	NUTRITIONAL	Haines Company, Inc.
	FOODS PANORAMA	Haines Company, Inc.
	MULTISERVICES TERESAS HAIR	Haines Company, Inc.
	CUTS WATER STORE THE	Haines Company, Inc.
	WOK CHINESE	Haines Company, Inc.
	BUILDING ELTACO LLAM	Haines Company, Inc.
	JELLY DONUT THE	Haines Company, Inc.
	LATIN DENTAL	Haines Company, Inc.
	GROUP LATIN DENTAL	Haines Company, Inc.
	GROUP LENA NAILS	Haines Company, Inc.
2001	BUILDING	Haines & Company, Inc.
	EL TACO LLAMA	Haines & Company, Inc.
	JELLY DONUT THE	Haines & Company, Inc.
	LENA NAILS	Haines & Company, Inc.
	LUZ VIMINDA	Haines & Company, Inc.

FINDINGS

<u>Year</u>	<u>Uses</u>	<u>Source</u>
2001	MULTISERVICE PANRMA	Haines & Company, Inc.
	PANORAMA SPRINGS WATER	Haines & Company, Inc.
	POSWAL MARKET	Haines & Company, Inc.
	RAZA FASHIONS	Haines & Company, Inc.
	S & S JEWELRY	Haines & Company, Inc.
	TERESAS HAIR CUTS	Haines & Company, Inc.
	VIDEO WORLD	Haines & Company, Inc.
	WOK CHINESE FOOD	Haines & Company, Inc.
1995	Jelly Donut The	Pacific Bell
	Terasas Hair Cuts	Pacific Bell
1991	Jelly Donut The	Pacific Bell
	One Hour Photoco	Pacific Bell
	Sams Deli Market	Pacific Bell
	Seward Jack Photography	Pacific Bell
	Wok Chinese Food	Pacific Bell

8121 VAN NUYS BLVD

<u>Year</u>	<u>Uses</u>	<u>Source</u>
2013	UNIVERSAL CARE DENTAL CENTER	Cole Information Services
	AGOPIAN ORTHODONTICS CORP	Cole Information Services
	KARTEL CAPITAL LLC	Cole Information Services
	MONET LIGHTS & REFLECTIONS	Cole Information Services
	FLORES CARLOS A MD	Cole Information Services
	WHITE BERNARD B DDS FAX LINE	Cole Information Services
	ADVANCED PROFESSIONAL IMAGING	Cole Information Services
	ROSCOE VAN NUYS MEDICAL CLINIC	Cole Information Services
	PAIN TREATMENT & REHABILITATION CE	Cole Information Services
	WHITE BERNARD B DDS	Cole Information Services
	HOUSING AUTHORITY	Cole Information Services
	LOS ANGELES HOSPICENORTH	Cole Information Services
	VAN NUYS ASSOCIATION	Cole Information Services
	2008	OVERSEAS STONE & TILE INC
THE HOUSING AUTHORITY OF THE CITY OF		Cole Information Services
MONET LIGHTS & REFLECTIONS		Cole Information Services
8121 VAN NUYS ASSOCIATES INC		Cole Information Services
CARING HANDS RESOURCES		Cole Information Services
NU VILLE DEVELOPMENT & MGMT		Cole Information Services
KINDELBERGER CAPITAL LLC	Cole Information Services	

FINDINGS

<u>Year</u>	<u>Uses</u>	<u>Source</u>
2008	DENTAL CARE OF VAN NUYS INC	Cole Information Services
	VILOCORP HEALTH CARE SERVICES INC	Cole Information Services
	NEW WORLD MARBLE INC	Cole Information Services
	LOS ANGELES HOSPICE NORTH	Cole Information Services
	PAIN TREATMENT & REHABILITATION	Cole Information Services
	DR BERNARD B WHITE DDS INC	Cole Information Services
	E2 CORP	Cole Information Services
	CALIFRNIIA PHYSICAL THERAP GROUP	Cole Information Services
	PACIFIC SUN MEDICAL COLLEGE	Cole Information Services
	KARTEL CAPITAL	Cole Information Services
	FAIRFAX PORTFOLIO LLC	Cole Information Services
	DAVARI HAMLET DDS	Cole Information Services
	ACUPUNCTURE PAIN & HEALTH CARE INC	Cole Information Services
	ADVANCE SOLUTIONS	Cole Information Services
	ROSCOE VAN NUYS MEDICAL CLINIC INC	Cole Information Services
	PARAMOUNT FAMILY CLINICS	Cole Information Services
	BRUCE D WASSERMAN DR	Cole Information Services
	FOYGELMAN PODIATRIC CORP	Cole Information Services
	AFFORDABLE GENTLE DENTAL CARE	Cole Information Services
	CARLOS A FLORES MD	Cole Information Services
RUBENSTEIN PETER MD FACOG	Cole Information Services	
NT MANAGEMENT	Cole Information Services	
GREAT PACIFIC MORTGAGE	Cole Information Services	
WALL STREET LENDING GROUP	Cole Information Services	
2006	WELLS FARGO BK BLDG 8121 VAN NUYS	Haines Company, Inc.
	ASSOCIATES 8121 VAN NUYS	Haines Company, Inc.
	ASSOCIATES ADVANCE	Haines Company, Inc.
	SOLUTIONS ADVANCED PRO	Haines Company, Inc.
	IMAGING MED GRP ADVANCED	Haines Company, Inc.
	PROFESSIONAL	Haines Company, Inc.
	IMAGING ASCENT CAREER	Haines Company, Inc.
	COLLEGE ASSISTTOSLE	Haines Company, Inc.
	BYRS N SLRS 1ST BEHMANESH	Haines Company, Inc.
	BEHZAD MD CARING HANDS	Haines Company, Inc.
RESOURCES CIMA HOME LOANS	Haines Company, Inc.	
DAVARI HAMLET	Haines Company, Inc.	

FINDINGS

<u>Year</u>	<u>Uses</u>	<u>Source</u>
2006	DDS DENTALCARECOF	Haines Company, Inc.
	VAN NUYS DEZACECILIEMD	Haines Company, Inc.
	E 2 SOLUTION	Haines Company, Inc.
	FLORES CARLOSA	Haines Company, Inc.
	MD FOYGELMJA ADPM	Haines Company, Inc.
	GREAT PACIFIC	Haines Company, Inc.
	MORTGAGE LAHOSPICE NORTH	Haines Company, Inc.
	LA VALLEY HOME	Haines Company, Inc.
	HEALTH INC NEW WORLD	Haines Company, Inc.
	MARBLE INC NT MANAGEMENT	Haines Company, Inc.
	PARAMOUNT	Haines Company, Inc.
	FAMILY CUNICS	Haines Company, Inc.
	RIVERAPHYSCL 818 78 S 9332	Haines Company, Inc.
	THRPY SERV ROSCOE VN NYS	Haines Company, Inc.
	MDCL RUBENSTEN PETER	Haines Company, Inc.
MD FACOG SHORE IRWIN M	Haines Company, Inc.	
DOS UNIVRSL CARE	Haines Company, Inc.	
DENTAL CENTER WHITE BERNARD	Haines Company, Inc.	
2001	WELLS FARGO BK BLDG	Haines & Company, Inc.
	DAVARI HAMLET DDS	Haines & Company, Inc.
	DENTAL CARE OF VAN NUYS	Haines & Company, Inc.
	HI TECH ULTRASOUND	Haines & Company, Inc.
	HI TECH ULTRA SOUND	Haines & Company, Inc.
	HOUSING AUTHORITY OF LA	Haines & Company, Inc.
	HOUSING AUTHORITY OF LA	Haines & Company, Inc.
	HOUSING AUTHORITY OF LA	Haines & Company, Inc.
	JURIST BERNARD F DDS	Haines & Company, Inc.
	LA CO HLTH SV	Haines & Company, Inc.
	MARON STEPHEN DDS	Haines & Company, Inc.
	MARTIN MAL MD INC	Haines & Company, Inc.
	ROSCOE VN NYS MDCL	Haines & Company, Inc.
	SHORE IRWIN M DDS	Haines & Company, Inc.
	SIMAN EDDIE DDS	Haines & Company, Inc.
	STRAUSS RONALD E DDS	Haines & Company, Inc.
	WHITE BERNARDS DDS	Haines & Company, Inc.
8121 VAN NUYS ASSOCIATES	Haines & Company, Inc.	
8121 VAN NUYS ASSOCIATES	Haines & Company, Inc.	
1995	Ferguson Group The	Pacific Bell

FINDINGS

<u>Year</u>	<u>Uses</u>	<u>Source</u>
1995	Hadjian Abbas Law Offices Of	Pacific Bell
	Nadjias G Y ml	Pacific Bell
	Jurist Bernard F DDS	Pacific Bell
	MARRON E S TE PHE N A II DC	Pacific Bell
	Solodko Oskar MD	Pacific Bell
	Valley Physical Medicine Center	Pacific Bell
	Adler Lawrence Dr	Pacific Bell
	Shore Craig N DDS	Pacific Bell
	Shore Irwin M DDS	Pacific Bell
	Strausberg Stuart Radiologist DO	Pacific Bell
	S TRAUS S RON ALD E DDS	Pacific Bell
1991	Adler Laurence MDFACS	Pacific Bell
	Al La PCty	Pacific Bell
	HOME R RICHARDS AME DICAL CORP	Pacific Bell
	Klein GBradford MD	Pacific Bell
	Klein Gabor	Pacific Bell
	Klein Gary Nor	Pacific Bell
	Klein George	Pacific Bell
	Klein George	Pacific Bell
	Klein Geo	Pacific Bell
	Panorama Diagnostic & Imaging	Pacific Bell
	Shore Craig N DDS	Pacific Bell
	Shore Diane	Pacific Bell
	Shore rwin M DDS	Pacific Bell
	Shore Irwin M DDS & Shore Craig N DDS	Pacific Bell
	Shore J	Pacific Bell
	S TRAUS S RON ALD E DDS	Pacific Bell
	Strauss S	Pacific Bell
	Strauss S L	Pacific Bell
	Buckeye Realty & Management Corp	Pacific Bell
	Cal Med A Medical Group	Pacific Bell
	Coast Physicians Services	Pacific Bell
	Dunn N David DDS	Pacific Bell
	Gardener David G MD	Pacific Bell
	Gardener Dee	Pacific Bell
Golden West Law Center	Pacific Bell	
Golden West Maintenance Co	Pacific Bell	
Golden West Merchandising Corp	Pacific Bell	

FINDINGS

<u>Year</u>	<u>Uses</u>	<u>Source</u>
1991	Jurist Bernard F DDS	Pacific Bell
	Jurist Bernard FDDS	Pacific Bell
	La Brea Medical Management Co	Pacific Bell
	Lando Uleaf MD	Pacific Bell
	Landolt Cleland	Pacific Bell
	Landolt K	Pacific Bell
	Landolt Mark	Pacific Bell
	Media Access Office Inc	Pacific Bell
	Media City Center	Pacific Bell
	Meine Emile LJr MD	Pacific Bell
	Meine Robt & Emily	Pacific Bell
	Meshcon James RPT Orthopedic Health Resources	Pacific Bell
	Meshekow Barbara Sepulveda	Pacific Bell
	Solodko Oskar MD	Pacific Bell
	Soloff L GH	Pacific Bell
	Soloff Len	Pacific Bell
	Superior Care Of Calif Inc	Pacific Bell
1990	LOMAS & NETTLETON CO VAN NUYS	Pacific Bell
	FEENBERG G RONALD ROSE KLEIN & MARIAS ATTYS PANORAMA CITY	Pacific Bell
	GOLDBERG JEROME H ROSE KLEIN & MARIAS ATTYS PANORAMA CITY	Pacific Bell
	HARRIS RAND F ROSE KLEIN & MARIAS ATTYS PANORAMA CITY	Pacific Bell
	ROSE KLEIN & MARIAS ATTYS	Pacific Bell
	WEBER JORDAN PANORAMA CITY	Pacific Bell
1986	FEENBERG G RONALD ROSE KLEIN & MARIAS ATTYS PANORAMA CITY	Pacific Bell
	GOLDBERG JEROME H ROSE KLEIN & MANAS ATTYS PANORAMA CITY	Pacific Bell
	HARRIS RAND F ROSE KLEIN & MARIAS ATTYS PANORAMA CITY	Pacific Bell
	ROSE KLEIN & MARIAS ATTYS	Pacific Bell
	TRENDACOSTA ANTHONY A ROSE KLEIN & MARIAS ATTYS PANORAMA CITY	Pacific Bell
	WEBER JORDAN PANORAMA CITY	Pacific Bell
	INSURDATA SYSTEMS INC VAN NUYS	Pacific Bell
	MORTRAK INC VAN NUYS	Pacific Bell
	W N C INSURANCE SERVICES INC VAN NUYS	Pacific Bell

FINDINGS

<u>Year</u>	<u>Uses</u>	<u>Source</u>
1986	WILSHIRE NATIONAL CORP VAN NUYS	Pacific Bell
1985	INSURDATA SYSTEMS INC	Pacific Bell
	MORTRAK INC	Pacific Bell
	Asher Stephen H DDS	Pacific Bell
	Asher T	Pacific Bell
	BAUKOV S TE W ART R DOS	Pacific Bell
	Bernstein Maurice MD	Pacific Bell
	Chiang Ching MD Inc	Pacific Bell
	Chiang G	Pacific Bell
	Feenberg G Ronald Rose Klein & Marias attys San Fernando Ofc	Pacific Bell
	From Los Angeles Telephones Call	Pacific Bell
	Gahagen Chas E MD	Pacific Bell
	Gahagen Kathryn	Pacific Bell
	Goldman Alan DDS	Pacific Bell
	Goldman Albert	Pacific Bell
	Jurist Bernard F DOS	Pacific Bell
	Or	Pacific Bell
	Klein G Bradford MD	Pacific Bell
	Meine Emile L Jr MD	Pacific Bell
	Meine Robt & Emily	Pacific Bell
	Shore Craig N DDS	Pacific Bell
	Shore Dale. .7081791	Pacific Bell
	Shore Irwin M DDS	Pacific Bell
	Tripe Patrick A T MD	Pacific Bell
	Tripet J	Pacific Bell
	Triphon BI M	Pacific Bell
	Weber Jordan atty	Pacific Bell
	If No Answer Call	Pacific Bell
	Barone Richard G Rose Klein & Marias attys	Pacific Bell
	From Los Angeles Telephones Call	Pacific Bell
	Homer Richard S A Medical Corp	Pacific Bell
	Kropp Janet U Rose Klein & Marias attys	Pacific Bell
	Panorama Diagnostic & Imaging	Pacific Bell
	Rose Klein & Marias attys	Pacific Bell
	From Los Angeles Telephones Call	Pacific Bell
	Shore Irwin M & Shore Craig N DDS	Pacific Bell
	Shore J	Pacific Bell

FINDINGS

<u>Year</u>	<u>Uses</u>	<u>Source</u>
1985	From Los Angeles Telephones Call	Pacific Bell
	Buckeye Realty & Management Corp	Pacific Bell
	Insurdata Systems Inc	Pacific Bell
	Kalivas G P MD	Pacific Bell
	Marcus Mark C DDS	Pacific Bell
	MARON S TE PHE N DOS	Pacific Bell
	Mortrak Inc	Pacific Bell
	Rash Brothers Dental Laboratory	Pacific Bell
	Shore Craig N DDS	Pacific Bell
	Shore Irwin M DDS	Pacific Bell
	Shore Irwin M DDS & Shore Craig N DDS	Pacific Bell
	S LAVIN W ILLIAM DODS	Pacific Bell
	Slavin Wmi J	Pacific Bell
	Strausberg Stuart Radiologist	Pacific Bell
	W N C Insurance Services Inc	Pacific Bell
	Wilshire National Corp	Pacific Bell
	Feenberg G Ronald Rose Klein & Marias attys	Pacific Bell Telephone
	Goldberg Jerome H Rose Klein & Marias attys	Pacific Bell Telephone
	Trendacosta Anthony A Rose Klein & Marias attys	Pacific Bell Telephone
	1981	ROSE KLEIN & MARIAS ATTYS LOS ANGELES OFC
CNA INSURANCE LIFE GENERAL AGENCIES		Pacific Telephone
HARRIS RAND F ROSE KLEIN & MARIAS ATTYS PANORAMA CITY		Pacific Telephone
TRENDACOSTA ANTHONY A		Pacific Telephone
W N C INSURANCE SERVICES INC VAN NUYS		Pacific Telephone
WILSHIRE NATIONAL CORP VAN NUYS		Pacific Telephone
FEENBERG G RONALD ROSE KLEIN & MARIAS ATTYS PANORAMA CITY		Pacific Telephone
GOLDBERG JEROME H ROSE KLEIN & MARIAS ATTYS PANORAMA CITY		Pacific Telephone
1980	ADLER & COVIN A MEDICAL CORP VAN NUYS	Pacific Telephone
	GOLDMAN ALAN DDS	Pacific Telephone
	HOFFMAN HOWARD DDS PANORAMA CITY	Pacific Telephone
	MILLSTONE HAL C DDS VAN NUYS	Pacific Telephone

FINDINGS

<u>Year</u>	<u>Uses</u>	<u>Source</u>
1980	PANORAMA PHYSICAL THERAPY VAN NUYS	Pacific Telephone
	WELLS FARGO BANK NA OFFICES PANORAMA CITY OFFICE VAN NUYS	Pacific Telephone
	BERNSTEIN MAURICE MD	Pacific Telephone
	BUCKEYE REALTY & MANAGEMENT CORP	Pacific Telephone
	FEENBERG RONALD G ROSE KLEIN & MARIAS ATTYS	Pacific Telephone
	GAHAGEN CHAS E MD	Pacific Telephone
	GOLDBERG JEROME H ROSE KLEIN & MARIAS ATTYS	Pacific Telephone
	GORDON IRVING J MD A MEDICAL CORPORATION	Pacific Telephone
	HARRIS RAND F ROSE KLEIN & MARIAS ATTYS	Pacific Telephone
	KLEIN G BRADFORD MD	Pacific Telephone
	KLEPP A LEONARD MD INC	Pacific Telephone
	MEINE EMILE L JR MD	Pacific Telephone
	ROSE KLEIN & MARIAS ATTYS	Pacific Telephone
	SHORE IRWIN M DDS	Pacific Telephone
	STEIN ALAN R DDS	Pacific Telephone
	TRENDACOSTA ANTHONY A ROSE KLEIN & MARIAS ATTYS	Pacific Telephone
	TRIPE PATRICK A T MD	Pacific Telephone
	WEBER JORDAN ATTY	Pacific Telephone
	WEINER JAY R DDS	Pacific Telephone
	WHITE BERNARD B DDS	Pacific Telephone
	ADLER LAWRENCE MD	Pacific Telephone
	ALLIANCE ESCROW CORP	Pacific Telephone
	APPLEFIELD PAUL S DDS	Pacific Telephone
	CARMEL DENTAL CERAMICS	Pacific Telephone
	COVIN JEROME MD	Pacific Telephone
	IMMUNO SCIENCE CORP	Pacific Telephone
	KALIVAS G P MD	Pacific Telephone
	MARON STEPHEN DDS	Pacific Telephone
	PANORAMA DLAGNOSTIC & IMAGING LAB	Pacific Telephone
	RED CARPET PARKING SERVICE	Pacific Telephone
	REXFORD NATIONAL CORP	Pacific Telephone
	S G MORTGAGE CORP	Pacific Telephone
	S-G TRUST DEED SERVICE CO INC	Pacific Telephone

FINDINGS

<u>Year</u>	<u>Uses</u>	<u>Source</u>
1980	SILVER HARRIS MD	Pacific Telephone
	STRAUSBERG STUART RADIOLOGST	Pacific Telephone
	STRAUSS RONALD E DDS	Pacific Telephone
	W N C INSURANCE SERVICES INC	Pacific Telephone
	WEBER INVESTMENTS INC	Pacific Telephone
	WELLS FARGO BANK NA OFFICES SAN FERNANDO VALLEY LOAN PRODUCTION CENTER	Pacific Telephone
	WILSHIRE NATIONAL CORP	Pacific Telephone
	ZABLEN MARSHALL MD	Pacific Telephone
1976	Feenberg Ronald G Rose Klein & Marias attys	Pacific Telephone
	Goldberg Jerome H Rose Klein & Marias attys	Pacific Telephone
	Harris Rand F Rose Klein & Marias attys	Pacific Telephone
	Hertz Steven C Rose Klein & Marias attys	Pacific Telephone
	Panorama Plaza Pharmacy	Pacific Telephone
	San Fernando Ofc	Pacific Telephone
	Rose Klein & Marias attys	Pacific Telephone
	Trendacosta Anthony A Rose Klein & Marias attys	Pacific Telephone
	WELLS FARGO BANK NA OTHER BRANCHES	Pacific Telephone
	Panorama City Office	Pacific Telephone
	Wilshire National Corp	Pacific Telephone
1975	Bernstein Maurice MD	Pacific Telephone
	Buckeye Realty & Management Corp	Pacific Telephone
	Chiang Ching MD Inc	Pacific Telephone
	Feinberg Irwin DDS	Pacific Telephone
	Fleiderman Marcos BI MD	Pacific Telephone
	Gahagen Chas E MD	Pacific Telephone
	Georgia Lamb Personnel Agency	Pacific Telephone
	Goldman Alan DDS	Pacific Telephone
	Gordon Irving J MD A Medical Corporation	Pacific Telephone
	Hoffman Howard DDS	Pacific Telephone
	Holyoke Vernon A DDS	Pacific Telephone
	Homer Richard S A Medical Corp	Pacific Telephone
	Jurist Bernard F DDS	Pacific Telephone
	Klein Gary BI MD	Pacific Telephone
Klepp A Leonard MD Inc	Pacific Telephone	
Kuplan Dennis H DDS	Pacific Telephone	

FINDINGS

<u>Year</u>	<u>Uses</u>	<u>Source</u>
1975	Lamb Georgia Personnel Agency	Pacific Telephone
	Mark Howard L DDS	Pacific Telephone
	Meine Emile L Jr MD	Pacific Telephone
	PANORAMA PLAZA PHARMACY	Pacific Telephone
	Shore Irwin M DDS	Pacific Telephone
	Trent Wm H DDS	Pacific Telephone
	Tripe Patrick A T MD	Pacific Telephone
	Weber Jordan atty	Pacific Telephone
	Weiner Jay R DDS	Pacific Telephone
	White Bernard BI DDS	Pacific Telephone
	Adler Lawrence MD	Pacific Telephone
	Alliance Escrow Corp	Pacific Telephone
	Brentwood Mortgage Corp	Pacific Telephone
	Broffman Chas D MD	Pacific Telephone
	Covin Jerome MD	Pacific Telephone
	Van Nuys Ofc	Pacific Telephone
	Goldberg Jerome H Rose Klein & Marias attys Van Nuys Ofc	Pacific Telephone
	Van Nuys Ofc	Pacific Telephone
	Harris Adler & Covin A Medical Corp	Pacific Telephone
	Harris Alvin J MD	Pacific Telephone
	Harris Rand F Rose Klein & Marias attys	Pacific Telephone
	Hertz Steven C Rose Klein & Marias attys	Pacific Telephone
	Kalivas G P MD	Pacific Telephone
	Larwin Developments Inc	Pacific Telephone
	Marinello Arthur R psychlgst	Pacific Telephone
	Millstone Hal C DDS	Pacific Telephone
	Natl Community Mgmt Association	Pacific Telephone
	Panorama Physical Therapy	Pacific Telephone
	Panorama Plaza Building	Pacific Telephone
	Rexford Financial Corp	Pacific Telephone
	Rexford National Corp	Pacific Telephone
	Roisman Leon D DMD	Pacific Telephone
	Roisman Leon D DDM Inc	Pacific Telephone
	Rose Klein & Marias attys	Pacific Telephone
	Royal Auto Parks	Pacific Telephone
	Slipock Arthur H Rose Klein & Marias attys	Pacific Telephone
	Strauss Ronald E DDS	Pacific Telephone

FINDINGS

<u>Year</u>	<u>Uses</u>	<u>Source</u>
1975	Weber Investments Inc	Pacific Telephone
	Panorama City Office	Pacific Telephone
	San Fernando Valley Office	Pacific Telephone
	Whitaker Julian M MD	Pacific Telephone
	Wilshire National Corp	Pacific Telephone
	Wunderlich Edwin E MD	Pacific Telephone
1971	Danmar Enterprises Inc	Pacific Telephone
	Panorama Plaza Pharmacy	Pacific Telephone
	Sanders Harold J MD	Pacific Telephone
	Wellsco Data Corporation	Pacific Telephone
	Panorama City Office	Pacific Telephone
	Wellsco Data Corporation	Pacific Telephone
1970	San Fernando Valley Dealer Contract Center	Pacific Telephone
	Wilshire National Corp	Pacific Telephone
	LOS ANGELES COUNTY OF DISTRICT ATTORNEY	Pacific Telephone
	LOS ANGELES COUNTY OF DISTRICT ATTORNEY	Pacific Telephone
	ADLER LAWRENCE MD	Pacific Telephone
	ALLIANCE ESCROW CORP	Pacific Telephone
	BERGER KAY	Pacific Telephone
	COVIN JEROME MD	Pacific Telephone
	FEINBERG IRWIN DDS	Pacific Telephone
	FISCHER BARTON L INC MD	Pacific Telephone
	FORD HERBERT J MD	Pacific Telephone
	GEORGIA LAMB PERSONNEL AGENCY	Pacific Telephone
	GRAHAM ANGUS VALLEY MEDICAL LABS	Pacific Telephone
	HARRIS ADLER & COVIN MD	Pacific Telephone
	HARRIS ALVIN J MD	Pacific Telephone
	HOFFMAN HOWARD DDS	Pacific Telephone
	KALIVAS G P MD	Pacific Telephone
	LAMB GEORGIA PERSONNEL AGENCY	Pacific Telephone
	LAMB GEORGIA PERSONNEL AGENCY	Pacific Telephone
	MARINELLO ARTHUR R PSYCI GST	Pacific Telephone
MILLSTONE HAL C DDS	Pacific Telephone	
PANORAMA PLAZA PHARMACY	Pacific Telephone	
ROYAL AUTO PARKS	Pacific Telephone	
RUBENSTEIN HUBERT J MD	Pacific Telephone	

FINDINGS

<u>Year</u>	<u>Uses</u>	<u>Source</u>
1970	SANDERS HAROLD J MD	Pacific Telephone
	STRAUSS RONALD E DDS	Pacific Telephone
	TRENT WM H DDS	Pacific Telephone
	VALLEY MEDICAL LABS	Pacific Telephone
	WEBER JORDAN ATTY	Pacific Telephone
	WELLS FARGO BANK NA PANORAMA CITY	Pacific Telephone
	WELLS FARGO BANK NA PANORAMA CITY	Pacific Telephone
	WILSHIRE NATIONAL CORP	Pacific Telephone
	WUNDERLICH EDWIN E MD	Pacific Telephone
	ADLER LAWRENCE MD	Pacific Telephone
	ALLIANCE ESCROW CORP	Pacific Telephone
	BERGER KAY	Pacific Telephone
	COVIN JEROME MD	Pacific Telephone
	FEINBERG IRWIN DDS	Pacific Telephone
	FISCHER BARTON L INC MD	Pacific Telephone
	FORD HERBERT J MD	Pacific Telephone
	GEORGIA LAMB PERSONNEL AGENCY	Pacific Telephone
	GRAHAM ANGUS VALLEY MEDICAL LABS	Pacific Telephone
	HARRIS ADLER & COVIN MD	Pacific Telephone
	HARRIS ALVIN J MD	Pacific Telephone
	HOFFMAN HOWARD DDS	Pacific Telephone
	KALIVAS G P MD	Pacific Telephone
	LAMB GEORGIA PERSONNEL AGENCY	Pacific Telephone
	LAMB GEORGIA PERSONNEL AGENCY	Pacific Telephone
	MARINELLO ARTHUR R PSYCI GST	Pacific Telephone
	MILLSTONE HAL C DDS	Pacific Telephone
	PANORAMA PLAZA PHARMACY	Pacific Telephone
	ROYAL AUTO PARKS	Pacific Telephone
	RUBENSTEIN HUBERT J MD	Pacific Telephone
	SANDERS HAROLD J MD	Pacific Telephone
	STRAUSS RONALD E DDS	Pacific Telephone
	TRENT WM H DDS	Pacific Telephone
	VALLEY MEDICAL LABS	Pacific Telephone
	WEBER JORDAN ATTY	Pacific Telephone
	WELLS FARGO BANK NA PANORAMA CITY	Pacific Telephone

FINDINGS

<u>Year</u>	<u>Uses</u>	<u>Source</u>
1970	WELLS FARGO BANK NA PANORAMA CITY	Pacific Telephone
	WILSHIRE NATIONAL CORP	Pacific Telephone
	WUNDERLICH EDWIN E MD	Pacific Telephone
	SANDERS A MD	Pacific Telephone
	SANDERS A MD	Pacific Telephone

8122 VAN NUYS BLVD

<u>Year</u>	<u>Uses</u>	<u>Source</u>
1985	W HITE BE RN ARD BI DOS	Pacific Bell

8123 VAN NUYS BLVD

<u>Year</u>	<u>Uses</u>	<u>Source</u>
1970	PANORAMA CITY OFFICES	Pacific Telephone
	PANORAMA CITY OFFICES	Pacific Telephone

8125 VAN NUYS BLVD

<u>Year</u>	<u>Uses</u>	<u>Source</u>
2001	XXXX	Haines & Company, Inc.

8126 VAN NUYS BLVD

<u>Year</u>	<u>Uses</u>	<u>Source</u>
2013	COURTESY WHOLESALE	Cole Information Services
	PANORAMA COIN LAUNDRY	Cole Information Services
2008	ASFOUR VENTURES INC	Cole Information Services
	M Z CARPET INC	Cole Information Services
	BUYRITE WHOLESALE	Cole Information Services
2006	CARPET	Haines Company, Inc.
	COLLECTION	Haines Company, Inc.
2001	CARPET COLLECTION	Haines & Company, Inc.
	ZARABIAN Mahmoud	Haines & Company, Inc.
1985	Brians Restaurant	Pacific Bell
1980	BRIANS RESTAURANT	Pacific Telephone
1975	Brians Restaurant	Pacific Telephone
1970	MI DE DANS	Pacific Telephone
	MI DE DANS	Pacific Telephone

8134 VAN NUYS BLVD

<u>Year</u>	<u>Uses</u>	<u>Source</u>
2013	RSVP	Cole Information Services

FINDINGS

<u>Year</u>	<u>Uses</u>	<u>Source</u>
2013	ASSISTANCE LEAGUE OF SOUTHERN CALIFO	Cole Information Services
2008	VOLUNTEER CENTER ALSC	Cole Information Services
	VOLUNTEER CENTER OF LOS ANGELES	Cole Information Services
	ASSISTANCE LEAGUE OF SOUTHERN CALIF	Cole Information Services
	ASSISTANTS LEAGUE OF CAL	Cole Information Services
	RETIRED & SENIOR VOLUNTEER PROGRAM	Cole Information Services
	LAW OFFICES DONALD V BLOCK	Cole Information Services
	FREEDMAN LEONARD L ATTORNEY	Cole Information Services
	COLLINS PROTECTIVE SERVICES	Cole Information Services
	FAIR HOUSNG CONCL SAN FERNANDO	Cole Information Services
	BAILEY JOS R	Cole Information Services
2006	ASSISTANCE LEAGUE VOL	Haines Company, Inc.
	CENTER BAILEY & BLOCK	Haines Company, Inc.
	ATTYS BAILEY JOS RATTY	Haines Company, Inc.
	BLOCK DONALD V	Haines Company, Inc.
	ATTY COLLNS	Haines Company, Inc.
	PROTECTIVE FAIR HSNG	Haines Company, Inc.
	COUNCIL RETIRED SENIOR	Haines Company, Inc.
	VOLPROGRAM	Haines Company, Inc.
	RETIRED SENIOR	Haines Company, Inc.
	VOLPROGRAM RSVP	Haines Company, Inc.
2001	VOLUNTEER	Haines Company, Inc.
	CENTER VOLUNTEER	Haines Company, Inc.
	CENTER OF LA	Haines Company, Inc.
	BUILDING	Haines & Company, Inc.
	ASIAN PACIFIC COMMUNITY SERVS	Haines & Company, Inc.
	BAILEY JOS R ATTY	Haines & Company, Inc.
	BAILEY & BLOCK ATTYS	Haines & Company, Inc.
	BLOCK DONALD V ATTY	Haines & Company, Inc.
	CATHOLIC BIG BROTHERS	Haines & Company, Inc.
	COLLINS PROTECTIVE	Haines & Company, Inc.
FAIR HSNG COUNCIL	Haines & Company, Inc.	
FREEDMAN LEONARD L ATTY	Haines & Company, Inc.	
K & M INTERNATIONAL	Haines & Company, Inc.	
R S V P	Haines & Company, Inc.	

FINDINGS

<u>Year</u>	<u>Uses</u>	<u>Source</u>	
2001	RETIRED SENIOR VOL PROGRAM	Haines & Company, Inc.	
	RETIRED SENIOR VOL PROGRAM	Haines & Company, Inc.	
	VOLUNTEER CENTER	Haines & Company, Inc.	
1995	Bailey Jos R atty	Pacific Bell	
	Fair Hilts Farms	Pacific Bell	
	I Fair Housing Council Fax Line	Pacific Bell	
	Freedman Leonard L atty	Pacific Bell	
1991	Family Law Center Of The San Fernando Bar Assoc	Pacific Bell	
	Gepner Philip Natty	Pacific Bell	
	From Los Angeles Telephones Call	Pacific Bell	
	Marki	Pacific Bell	
	Passin Robert F atty	Pacific Bell	
	From Los Angeles Telephones Call	Pacific Bell	
	Power Personnel	Pacific Bell	
	S AN FE RN AN DO VALLE Y BAR AS S N	Pacific Bell	
	San Fernando Valley Bilingual Ministries Arleta	Pacific Bell	
	Voc Aid Counseling Ofc	Pacific Bell	
	Boss Donald Jatty	Pacific Bell	
	From Los Angeles Telephones Call	Pacific Bell	
	Boss J & E	Pacific Bell	
	Boss J & P	Pacific Bell	
	Chester Alan C	Pacific Bell	
	Chester CL	Pacific Bell	
	Chester D O	Pacific Bell	
	Chester Dan Nor	Pacific Bell	
	1990	BOSS DONALD J ATTY VAN NUYS	Pacific Bell
		GEPNER PHILIP N ATTY VAN NUYS	Pacific Bell
PASSIN ROBERT F ATTY VAN NUYS		Pacific Bell	
1986	FIRSTOURS P CITY	Pacific Bell	
	BOSS DONALD J ATTY VAN NUYS	Pacific Bell	
	GEPNER PHILIP N ATTY VAN NUYS	Pacific Bell	
	PASSIN ROBERT F ATTY VAN NUYS	Pacific Bell	
	UDCORP INDUSTRIES VAN NUYS	Pacific Bell	
1985	AMF Tours	Pacific Bell	
	Chester Alan C	Pacific Bell	
	Branch Offices	Pacific Bell	
	Gepner Philip N atty	Pacific Bell	

FINDINGS

<u>Year</u>	<u>Uses</u>	<u>Source</u>
1985	From Los Angeles Telephones Call	Pacific Bell
	Metropolitan Life Insurance Company	Pacific Bell
	Passin Robert F atty	Pacific Bell
	From Los Angeles Telephones Call	Pacific Bell
	S AN FE RN AN DO VALLE Y BAR AS S N	Pacific Bell
	Security Mortgage	Pacific Bell
	From Orange Telephones Call	Pacific Bell
	S E CURITY MOVIN G	Pacific Bell
	UDCORP Industries	Pacific Bell
	Udcorp Industries	Pacific Bell
	From Los Angeles Telephones Call	Pacific Bell
	Ude Clifford	Pacific Bell
	FIRSTOURS P CITY	Pacific Bell
	FIRSTOURS PCITY	Pacific Bell
	Firstours	Pacific Bell
	Reservations	Pacific Bell
	Administration	Pacific Bell
	FIRSTOURS PANORAMA CITY	Pacific Bell
1980	MARTIN ROY	Pacific Telephone
1975	MARTIN ROY E auto sls	Pacific Telephone
1970	MARTIN S ROY AUTO UPHOLSTERY SHOP	Pacific Telephone
	MARTIN S ROY AUTO UPHOLSTERY SHOP	Pacific Telephone

8146 VAN NUYS BLVD

<u>Year</u>	<u>Uses</u>	<u>Source</u>
2006	UNIFORMS INC	Haines Company, Inc.
2001	UNIFORMS INC	Haines & Company, Inc.
1991	UN IFORMS IN C redi	Pacific Bell
1985	UN IFORMS IN C retl	Pacific Bell
1980	UNIFORMS INC RETL	Pacific Telephone
1975	UNIFORMS INC retl	Pacific Telephone
1970	POTRERO S CALIFORNIA INN VAN NUYS	Pacific Telephone
	POTRERO S CALIFORNIA INN VAN NUYS	Pacific Telephone

FINDINGS

8156 VAN NUYS BLVD

<u>Year</u>	<u>Uses</u>	<u>Source</u>
2008	IGLESIA EL NUEVO PACTO	Cole Information Services

Van Nuys Blvd

8156 Van Nuys Blvd

<u>Year</u>	<u>Uses</u>	<u>Source</u>
2006	IGLESIA PENTECOSTES EL NUEVO	Haines Company, Inc.
2001	IGLESIA PENTECOSTES EL NUEVO	Haines & Company, Inc. Haines & Company, Inc.
1985	Van Nuys Carpet & Design Center	Pacific Bell
1980	SLEEPY HOLLOW SLEEP SHOP	Pacific Telephone
1976	Golden Rule Furniture Co	Pacific Telephone
1975	Golden Rule Furniture Co	Pacific Telephone
1971	Riverside Furniture Co Golden Rule Furniture Co	Pacific Telephone Pacific Telephone
1970	GOLDEN RULE FURNITURE CO RIVERSIDE FURN CO GOLDEN RULE FURNITURE CO RIVERSIDE FURN CO	Pacific Telephone Pacific Telephone Pacific Telephone Pacific Telephone
1962	GOLDEN RULE FURNITURE CO GOLDEN RULE FURN CO RIVERSIDE FURN CO Riverside Furn Co	Pacific Telephone Pacific Telephone Pacific Telephone Pacific Telephone
1956	GOLDEN RULE FURN CO	Pacific Telephone
1950	PANORAMA VARIETY PANORAMA VARIETY	Pacific Telephone Pacific Telephone

VAN NUYS BLVD

8158 VAN NUYS BLVD

<u>Year</u>	<u>Uses</u>	<u>Source</u>
2001	XXXX	Haines & Company, Inc.
1956	GOOD SPIRIT BOYS THE LIQRS	Pacific Telephone
1950	GOOD SPIRIT BOYS THE LIQRS GOOD SPIRIT BOYS THE LIQRS	Pacific Telephone Pacific Telephone

FINDINGS

8160 VAN NUYS BLVD

<u>Year</u>	<u>Uses</u>	<u>Source</u>
2013	AIR VOICE WIRELESS	Cole Information Services
	2WAY WIRELESS	Cole Information Services
	CLEARWIRE	Cole Information Services
2006	CONDOR DRIVING	Haines Company, Inc.
	SCHOOL SUTECH	Haines Company, Inc.
	SUTECH VOC	Haines Company, Inc.
	TECH TRAINING	Haines Company, Inc.
2001	XXXX	Haines & Company, Inc.
1990	MIKE S PIZZA PANORAMA CITY	Pacific Bell
1986	MIKE S PIZZA PANORAMA CITY	Pacific Bell
1985	From Los Angeles Telephones Call	Pacific Bell
	Panorama City	Pacific Bell
1981	MIKE S PIZZA PANORAMA CITY	Pacific Telephone
1980	MIKES PIZZA	Pacific Telephone
1976	Mikes Pizza	Pacific Telephone
1975	Van Nuys	Pacific Telephone
1971	Mikes Pizza	Pacific Telephone
1970	MIKE S PIZZA	Pacific Telephone
	MIKE S PIZZA	Pacific Telephone

8162 VAN NUYS BLVD

<u>Year</u>	<u>Uses</u>	<u>Source</u>
2013	CLINICA LA MILAGROSA	Cole Information Services
	MARIA LILIBETH SY MD INC	Cole Information Services
2008	CLINICA LA MILAGROSA	Cole Information Services
	MARIA SY MD	Cole Information Services
2006	MD INC	Haines Company, Inc.
	MILAGROSA MARIA ULIBETH SY	Haines Company, Inc.
	CLINICALA	Haines Company, Inc.
2001	ELEGANT THRIFT STORE	Haines & Company, Inc.
1995	Nu Vision Optical	Pacific Bell
1991	Panorama City	Pacific Bell
	Reseda Loehmanns Shopping Plaza Rsd	Pacific Bell
	Panoraia City	Pacific Bell
1990	NU VISION OPTICAL STORE	Pacific Bell
1986	RIPS EYEGASSES UNLIMITED STORES	Pacific Bell
1985	Rips Opticians	Pacific Bell

FINDINGS

<u>Year</u>	<u>Uses</u>	<u>Source</u>
1985	Rips Vision Centers	Pacific Bell
	GOLDMAN ALVIN OD IN C	Pacific Bell
	RIPS VISION CENTERS STORES	Pacific Bell
	RIPS VISION CENTERS LOS ANGELES	Pacific Bell
	RIPS VISION CENTERS LOS	Pacific Bell
	Panorama City	Pacific Bell
1975	Wherehouse Records	Pacific Telephone

8200 VAN NUYS BLVD

<u>Year</u>	<u>Uses</u>	<u>Source</u>
2008	A AAA CONTRACTOR STATE LICENSE SCHOO	Cole Information Services
	A PLUS FURNITURE	Cole Information Services
	CONTRACTORS STATE LICENSE SERVICE	Cole Information Services
2001	XXXX	Haines & Company, Inc.
1985	Century Sales	Pacific Bell
	Century Screen & Glass	Pacific Bell
	Professional Audio Service	Pacific Bell
1980	CENTURY SALES	Pacific Telephone
1975	Century Sales	Pacific Telephone

8201 VAN NUYS BLVD

<u>Year</u>	<u>Uses</u>	<u>Source</u>
2008	SU CASA DE DESCUENTO	Cole Information Services
	LORISA CORP	Cole Information Services

Van Nuys Blvd

8201 Van Nuys Blvd

<u>Year</u>	<u>Uses</u>	<u>Source</u>
2001	XXXX	Haines & Company, Inc.
1991	Panorama City	Pacific Bell
	Savings Dept	Pacific Bell
1985	Panorama City	Pacific Bell
1980	GREAT WESTERN SAVINGS AND LOAN ASSOCIATION SAVINGS & SAVINGS ACCOUNT LOANS	Pacific Telephone
1976	GREAT WESTERN SAVINGS AND LOAN ASSOCIATION Los Angeles Effective Sunset	Pacific Telephone
	Panorama City	Pacific Telephone

FINDINGS

<u>Year</u>	<u>Uses</u>	<u>Source</u>
1975	Panorama City	Pacific Telephone
1971	Gardena	Pacific Telephone
	Panorama City	Pacific Telephone
1962	VAN NUYS SAVINGS & LOAN ASSN	Pacific Telephone
	VAN NUYS SAVINGS & LOAN ASSN	Pacific Telephone
	Panorama City Br	Pacific Telephone

VAN NUYS BLVD

8204 VAN NUYS BLVD

<u>Year</u>	<u>Uses</u>	<u>Source</u>
2013	EMANUEL NO 2 PUPUSERIA Y RESTARAUNT	Cole Information Services
	PURA UVA MAMI RESTAURANTE SA	Cole Information Services
2008	PURA UVA MAMI RESTAURANTE SALVADORE	Cole Information Services
2006	RSTRNTE SLVDRNO	Haines Company, Inc.
	PURAUVAMAMI	Haines Company, Inc.
2001	XXXX	Haines & Company, Inc.
1995	Para Dice Club	Pacific Bell
1991	Para Dice Club	Pacific Bell
	Para Dice Club	Pacific Bell
1985	Para Dice Club	Pacific Bell
1980	PARADICE CLUB	Pacific Telephone
1975	Paradice Club	Pacific Telephone

8206 VAN NUYS BLVD

<u>Year</u>	<u>Uses</u>	<u>Source</u>
2008	MORE FOR LESS	Cole Information Services
	LATIN MUSIC	Cole Information Services
2006	NUMBER EGMTN	Haines Company, Inc.
	LATIN MUSIC WRHS	Haines Company, Inc.
1991	Krakatoa	Pacific Bell
	Krakauer A	Pacific Bell
	Krakauer L	Pacific Bell
1985	Java Restaurants	Pacific Bell
1980	ESTABONS MEXICAN CAFE	Pacific Telephone
1975	Fernandos Mexican Restaurant	Pacific Telephone
1970	FERNANDO S MEXICAN RESTAURANT	Pacific Telephone
	FERNANDO S MEXICAN RESTAURANT	Pacific Telephone

FINDINGS

8208 VAN NUYS BLVD

<u>Year</u>	<u>Uses</u>	<u>Source</u>
2013	BOTANICA B & V	Cole Information Services
2008	FIESTA SUPPLIES	Cole Information Services
2006	FIESTASUPPUES	Haines Company, Inc.
1985	Valley Pipes N Blends	Pacific Bell
1980	THE TINDER BOX	Pacific Telephone
	TINDER BOX THE	Pacific Telephone
1975	Tinder Box The	Pacific Telephone

8210 VAN NUYS BLVD

<u>Year</u>	<u>Uses</u>	<u>Source</u>
2013	DISH NETWORK	Cole Information Services
	CABLE TV ALTERNATIVES	Cole Information Services
	SPRINT	Cole Information Services
2008	CELLCO PARTNERSHIP	Cole Information Services
2006	JOSELINES	Haines Company, Inc.
	CELLULAR VIDEO	Haines Company, Inc.
1991	Poupee Cafe	Pacific Bell
1985	Numero Uno Pizzeria	Pacific Bell

8212 VAN NUYS BLVD

<u>Year</u>	<u>Uses</u>	<u>Source</u>
2013	GOLD & SILVER BUYERS	Cole Information Services
1980	NEW CLASSIC CAT THE	Pacific Telephone
1975	Classic Cat	Pacific Telephone
	Classic Cat	Pacific Telephone

8214 VAN NUYS BLVD

<u>Year</u>	<u>Uses</u>	<u>Source</u>
2013	KIDS DENTAL PANORAMA CITY	Cole Information Services
2006	PAYLESS CLOTHING	Haines Company, Inc.
1991	Corporate Ofc	Pacific Bell
	Numero Uno Corporate Offices	Pacific Bell
1985	Sicity Sub	Pacific Bell
1980	DIGITAL REPAIR CENTERS	Pacific Telephone
1975	KUNG FU SCHOOL	Pacific Telephone
1971	Copytronic bus machs	Pacific Telephone

FINDINGS

8215 VAN NUYS BLVD

<u>Year</u>	<u>Uses</u>	<u>Source</u>	
2013	DAISY MD CARE	Cole Information Services	
	JULIAN VENUS N MD	Cole Information Services	
	CHO GRACE H DDS	Cole Information Services	
	AVANT GARDE DENTAL ARTS	Cole Information Services	
	VALLEY FAMILY HEALTH CENTER	Cole Information Services	
	KENSKI PROPERTIES	Cole Information Services	
	NUTRITIONAL INFANT PRODUCT	Cole Information Services	
	DR ALBERT FAMILY DENTISTRY	Cole Information Services	
	DENTISTS ON CALL	Cole Information Services	
	DYGREY ERLINDA MD	Cole Information Services	
	FIRST CHOICE HEALTH CARE	Cole Information Services	
2008	PLB PANORAMA DENTAL CENTER	Cole Information Services	
	CAROL PRECIADO DMD	Cole Information Services	
	MARCO FABRIEGA MD	Cole Information Services	
	PEAN MARIE THERESE	Cole Information Services	
	JOHN BRASCH MD	Cole Information Services	
	GRACE H CHO DDS	Cole Information Services	
	PANORAMA CITY MEDICAL CENTER INC	Cole Information Services	
	A CAMERA READY SMILE	Cole Information Services	
	MEDICAL GROUP PHARMACY	Cole Information Services	
	MEDICAL DR WEIGHT CONTROL CENTER	Cole Information Services	
	JULIAN F VENUS MD	Cole Information Services	
	DENTIST ON CALL	Cole Information Services	
	CV HEALTH SERVICES INC	Cole Information Services	
	ROBLES CHRISTLINE S DDS CORP	Cole Information Services	
	VAN NUYS MISSION MEDICAL CLINIC	Cole Information Services	
	THELMA BUADO DMD	Cole Information Services	
	HYE MEDICAL CONSULTING	Cole Information Services	
	2006	VANRASMDCLCLNC ATLNTC CREST	Haines Company, Inc.
		CONSULTING SERV ATLNTC CREST	Haines Company, Inc.
CONSULTING SV INC AVANT GARDE		Haines Company, Inc.	
DENTAL ARTS BUADO THELMA		Haines Company, Inc.	
DMD CHO GRACE HDDS		Haines Company, Inc.	
DENTISTS ON CALL		Haines Company, Inc.	
HYEMED		Haines Company, Inc.	
CONSULTING JULIAN VENUS N MD		Haines Company, Inc.	

FINDINGS

<u>Year</u>	<u>Uses</u>	<u>Source</u>
2006	MD WEIGHT	Haines Company, Inc.
	CONTRL MDCL	Haines Company, Inc.
	CLINICS MEDICAL GROUP	Haines Company, Inc.
	PHARMACY NORTHEASTVLY	Haines Company, Inc.
	HLTH CORP HIV NUTRITIONAL	Haines Company, Inc.
	INFANT PRODUCTS	Haines Company, Inc.
	PEANMARIE	Haines Company, Inc.
	THERESEMD PRECIADO CAROL	Haines Company, Inc.
	DMD RROBLES	Haines Company, Inc.
	CHRISTLINE SDDS	Haines Company, Inc.
	VAN NUYS MSN	Haines Company, Inc.
2001	MDCLCLNC	Haines Company, Inc.
	VAN RAS MDCL CLNC	Haines & Company, Inc.
	A A A MEDICAL MANAGEMENT GROUP	Haines & Company, Inc.
	ADELI NANCY DDS	Haines & Company, Inc.
	AMERICAN SMILE DENTAL LAB	Haines & Company, Inc.
	ARAM HARTLEY HERRICK MD	Haines & Company, Inc.
	AVANTGARDE DNTL ART	Haines & Company, Inc.
	BUADO THELMA DMD	Haines & Company, Inc.
	CAFARO CHIROPRACTIC CLINIC	Haines & Company, Inc.
	CAFARO CLINICA QUIROPRACTICA	Haines & Company, Inc.
	CAFARO PAT DC	Haines & Company, Inc.
	CHO GRACE H DDS	Haines & Company, Inc.
	DEMOS CHRIS W MD	Haines & Company, Inc.
	DENTISTS ON CALL	Haines & Company, Inc.
	FABRIEGA MARCO MD	Haines & Company, Inc.
	JULIAN VENUS N MD	Haines & Company, Inc.
	K N M CORP	Haines & Company, Inc.
	M D WEIGHT CONTROL	Haines & Company, Inc.
	MARIAN HEALTH CAREER CENTER	Haines & Company, Inc.
	MEDICAL GROUP PHARMACY	Haines & Company, Inc.
MENDIOLA ARMINDA B DMD	Haines & Company, Inc.	
MISSION MEDICAL FAMILY CLINIC	Haines & Company, Inc.	
NORTHEAST VALLEY HEALTH CORP	Haines & Company, Inc.	
PEAN MARIE THERESE MD	Haines & Company, Inc.	
PRECIADO CAROL DMD	Haines & Company, Inc.	
ROBLES CHRISTINE S DDS	Haines & Company, Inc.	
VALLEY DELTA MEDICAL GROUP	Haines & Company, Inc.	

FINDINGS

<u>Year</u>	<u>Uses</u>	<u>Source</u>	
1995	American Smile Dental Lab	Pacific Bell	
	Beck Milton MD	Pacific Bell	
	Berger Andre MD	Pacific Bell	
	Herrera Humberto MD	Pacific Bell	
	Latto Ira S MD Medical Corp	Pacific Bell	
	Markman Stuart R DOS	Pacific Bell	
	Cafaro Pat DC	Pacific Bell	
	Markman Stuart R DDS	Pacific Bell	
	Sharma Salila MD	Pacific Bell	
1991	Panorama Medical Management	Pacific Bell	
	Quint Jerry M DDS	Pacific Bell	
	Quint Victor F	Pacific Bell	
	Sharma Salila MD	Pacific Bell	
	Singh Shivdyal MD	Pacific Bell	
	Van Nuys Accu Care Medical Group	Pacific Bell	
	Zarow Merle C d DS	Pacific Bell	
	All Valley Professional Pharmacy	Pacific Bell	
	Beck Milton MD	Pacific Bell	
	Beck Milton MD	Pacific Bell	
	Beck Norma Ph D	Pacific Bell	
	Beck Ozzie	Pacific Bell	
	Bergamo M Darko dnt Itab	Pacific Bell	
	Kamei Jerome S DDS	Pacific Bell	
	LAPIN ALVIN MODS	Pacific Bell	
	Latto Ira S MD Medical Corp	Pacific Bell	
	Markman Stuart RDDS	Pacific Bell	
	Panorama Medical Clinic	Pacific Bell	
	Rosenbaum Malcolm K MD	Pacific Bell	
	Shapiro Ansell BMD	Pacific Bell	
	Better Living Institute Inc	Pacific Bell	
	Bettera	Pacific Bell	
	Markman Stuart R DDS	Pacific Bell	
	Markman Sylvan & Gwen	Pacific Bell	
	Mid Valley Medical Group	Pacific Bell	
	Panorama Medical Group	Pacific Bell	
	Beck Milton MD	Pacific Bell	
	1990	ZAROW MERLE C DDS VAN NOYS	Pacific Bell
		VAN-ROS MEDICAL CLINIC VAN NUYS	Pacific Bell

FINDINGS

<u>Year</u>	<u>Uses</u>	<u>Source</u>
1986	VAN-ROS MEDICAL CLINIC VAN NUYS	Pacific Bell
	ZAROW MERLE C DDS VAN NUYS	Pacific Bell
1985	Ofc	Pacific Bell
	Canelo Roger MD	Pacific Bell
	Kamei Jerome S DDS	Pacific Bell
	LAPIN ALVIN M DDS	Pacific Bell
	Lapin Amy	Pacific Bell
	Rosenbaum Malcolm K MD	Pacific Bell
	Shapiro Ansell BI MD	Pacific Bell
	Shapiro BI B	Pacific Bell
	Shapiro Barry	Pacific Bell
	Shapiro Barry	Pacific Bell
	Bergamo M Darko dnti lab	Pacific Bell
	Latto Ira S MD Medical Corp	Pacific Bell
	Markman Stuart R DDS	Pacific Bell
	Avantsarde Dental Arts	Pacific Bell
	Benveniste Harvey MD	Pacific Bell
	Bonsun Trading Co	Pacific Bell
	Quint Jerry M DDS	Pacific Bell
	Rogers Alexander MD	Pacific Bell
	Rogers Estera MD	Pacific Bell
	Rogers F J	Pacific Bell
	Singh Shivdya MD	Pacific Bell
	Van Ros Medical Clinic	Pacific Bell
	From Los Angeles Telephones Call	Pacific Bell
	From Los Angeles Telephones Call	Pacific Bell
1981	VAN ROS MEDICAL CLINIC VAN NUYS	Pacific Telephone
	WORTNER ALESH F DR DNTST VAN NUYS	Pacific Telephone
1980	ARAM HARTLEY HERRICK MD	Pacific Telephone
	BURATTI RICHARD A DPM PANORAMA CITY	Pacific Telephone
	E B FRANKEL VAN NUYS	Pacific Telephone
	AFFILIATED DERMATOLOGISTS MEDICAL GROUP	Pacific Telephone
	AMERICAN PHYSICIAN MANAGEMENT CORP	Pacific Telephone
	CAMPBELL BERNARD F MD	Pacific Telephone
	CERAMICS LIVE DENTAL LAB	Pacific Telephone

FINDINGS

<u>Year</u>	<u>Uses</u>	<u>Source</u>
1980	COSMETIC SURGERY CENTER MEDICAL GROUP	Pacific Telephone
	DISCO DRUG & PHARMACY	Pacific Telephone
	FRANKEL EDW B MD	Pacific Telephone
	GRUBER LEONARD MD	Pacific Telephone
	KO SUK KYU DDS	Pacific Telephone
	PANCHENATHAN R MD	Pacific Telephone
	QUINT JERRY M DDS	Pacific Telephone
	SAMBASIVAN V MD	Pacific Telephone
	SRINIVASAN R MD	Pacific Telephone
	VAN ROS MEDICAL CLINIC	Pacific Telephone
	VASAN R S MD	Pacific Telephone
	WEIGHT REDUCTION MEDICAL CLINICS	Pacific Telephone
	WORTNER ALESH F DR DNTST	Pacific Telephone
	ZAROW MERLE C DDS	Pacific Telephone
	ADELMANN JEROME MD	Pacific Telephone
	BERGAMO M DARKO DNTLLAB	Pacific Telephone
	BURKETT JOHN W MD	Pacific Telephone
	CANELO ROGER MD	Pacific Telephone
	CROSSWHITE VERNON J DDS	Pacific Telephone
	FERGUSON S H MD	Pacific Telephone
	KARR ATIDA H MD	Pacific Telephone
	KARR MEDICAL GROUP INC WEIGHT CONTRT	Pacific Telephone
	LAPIN ALVIN M DDS	Pacific Telephone
	LATTO IRA S MEDICAL CORP	Pacific Telephone
	MARKMAN STUART R DDS	Pacific Telephone
	MCCORQUODALE DOUGLAS LYNN MD	Pacific Telephone
	ROSENBAUM MALCOLM K MD	Pacific Telephone
	SHAPIRO ANSELL B MD	Pacific Telephone
	SHELDON SIEFRIED MD	Pacific Telephone
1976	VALLEY ENCEPHALOGRAPHIC SERVICE INC	Pacific Telephone
	Van Ros Medical Clinic	Pacific Telephone
1975	Ad Medco	Pacific Telephone
	Campbell Bernard F MD	Pacific Telephone
	Disco Drug & Pharmacy	Pacific Telephone
	Fleischner J Robert MD	Pacific Telephone
	Mezquita Ruth MD psychiatrist	Pacific Telephone

FINDINGS

<u>Year</u>	<u>Uses</u>	<u>Source</u>
1975	Nehorayan S MD	Pacific Telephone
	Panorama Medical Clinic	Pacific Telephone
	Van Nuys	Pacific Telephone
	Adelmann Jerome MD	Pacific Telephone
	Aram Hartley Herrick MD	Pacific Telephone
	Bergamo M Darko dntl lab	Pacific Telephone
	Buratti Richard A DPM	Pacific Telephone
	Burkett John W MD	Pacific Telephone
	Canelo Roger MD	Pacific Telephone
	Ferguson S H MD	Pacific Telephone
	Karr Atida H MD	Pacific Telephone
	Karr Medical Group Inc weight contrl	Pacific Telephone
	Latto Ira S Medical Corp	Pacific Telephone
	Mc Corquodale Douglas Lynn MD	Pacific Telephone
	Panorama Medical Arts Building	Pacific Telephone
	Rose Robert A DDS	Pacific Telephone
	Shapiro Ansell BI MD	Pacific Telephone
	Sheldon Siegfried MD	Pacific Telephone
	Sirikoranun Irene MD	Pacific Telephone
	VALLEY ENCEPHALOGRAPHIC SERVICE INC	Pacific Telephone
1971	Western Electro Sleep Center	Pacific Telephone
	Tinetti Ernest F MD	Pacific Telephone
1970	Wortner Alesh F Dr dntst	Pacific Telephone
	Van Nuys	Pacific Telephone
	VALLEY ENCEPHALOGRAPHIC SERVICE INC	Pacific Telephone
	Morris Hugh MD	Pacific Telephone
	CAMPBELL BERNARD F MD	Pacific Telephone
	DANEAULT FERNAND JOS MD	Pacific Telephone
	PANORAMA MEDICAL ARTS BUILDING	Pacific Telephone
	CAMPBELL BERNARD F MD	Pacific Telephone
	DANEAULT FERNAND JOS MD	Pacific Telephone
	DISCO DRUG & PHARMACY	Pacific Telephone
	FLEISCHNER J ROBERT MD	Pacific Telephone
	IMBERMAN NORMAN H DP	Pacific Telephone
	MONACO A P DP	Pacific Telephone
NEHORAYAN S MD	Pacific Telephone	
PANORAMA MEDICAL ARTS BUILDING	Pacific Telephone	

FINDINGS

<u>Year</u>	<u>Uses</u>	<u>Source</u>
1970	DISCO DRUG & PHARMACY	Pacific Telephone
	FLEISCHNER J ROBERT MD	Pacific Telephone
	IMBERMAN NORMAN H DP	Pacific Telephone
	MONACO A P DP	Pacific Telephone
	NEHORAYAN S MD	Pacific Telephone
1967	VALLEY ENCEPHALOGRAPHIC SERVICE	Pacific Telephone
	Huntington Park Saturn & Rita	Pacific Telephone
1962	HORTON & CONVERSE Other store	Pacific Telephone
	Rubenstein Hubert J MD	Pacific Telephone

8216 VAN NUYS BLVD

<u>Year</u>	<u>Uses</u>	<u>Source</u>
2001	XXXX	Haines & Company, Inc.
1986	NORWEST FINANCIAL	Pacific Bell
1980	DIAL FINANCE LOANS CANOGA PARK	Pacific Telephone
1976	DIAL FINANCE loans	Pacific Telephone
	Panorama City	Pacific Telephone
1975	Panorama City	Pacific Telephone
1971	Downey	Pacific Telephone
	Panorama City	Pacific Telephone
1967	DIAL FINANCE COMPANIES loans Affiliated Companies	Pacific Telephone

8218 VAN NUYS BLVD

<u>Year</u>	<u>Uses</u>	<u>Source</u>
2013	FRANCISCOS HALLOWEEN SHOP	Cole Information Services
2008	5R HEALTH	Cole Information Services
2006	5 RHEALTH	Haines Company, Inc.
2001	XXXX	Haines & Company, Inc.
1985	Suprenant Isadore	Pacific Bell
	Supreme Stationers	Pacific Bell
	Suprenant C M	Pacific Bell
	Supreme Sweeper Service	Pacific Bell
1980	AVCO FINANCIAL SERVICES	Pacific Telephone
1976	Panorama City	Pacific Telephone
	Arcadia	Pacific Telephone
1975	Panorama City	Pacific Telephone
1970	MCCOWN-VIKING TAX SERVICE VAN NUYS	Pacific Telephone

FINDINGS

<u>Year</u>	<u>Uses</u>	<u>Source</u>
1970	MCCOWN-VIKING TAX SERVICE VAN NUYS	Pacific Telephone
	VALLEY WEDDING CENTER	Pacific Telephone
	VALLEY WEDDING CENTER	Pacific Telephone

8220 VAN NUYS BLVD

<u>Year</u>	<u>Uses</u>	<u>Source</u>
2013	ASIA BUFFET	Cole Information Services
2008	J J BUFFET	Cole Information Services
2006	ASIABUFFET	Haines Company, Inc.
1991	Sapporo Japanese Restaurant	Pacific Bell
1985	S APPORO JAPAN E S E R E S TAURAN T	Pacific Bell
	Sapronetti Irene	Pacific Bell
1980	SAPORO RESTAURANT	Pacific Telephone
1971	WALL UNITS INC	Pacific Telephone
1970	WALL FURNITURE	Pacific Telephone
	WALL UNITS INC	Pacific Telephone
	WALL FURNITURE	Pacific Telephone
	WALL UNITS INC	Pacific Telephone

8222 VAN NUYS BLVD

<u>Year</u>	<u>Uses</u>	<u>Source</u>
2001	XXXX	Haines & Company, Inc.
1980	BRODNAX WM BLAND ATTY	Pacific Telephone
	WISNER BRYCE D ATTY	Pacific Telephone
1975	RALEIGH CYCLE CENTRE	Pacific Telephone
1971	JAMES & WILLIAMS SHOE CO	Pacific Telephone
1970	JAMES & WILLIAMS SHOE CO	Pacific Telephone
	JAMES & WILLIAMS SHOE CO	Pacific Telephone

8224 VAN NUYS BLVD

<u>Year</u>	<u>Uses</u>	<u>Source</u>
1995	Imperial Thrift And Loan Association	Pacific Bell
1990	IMPERIAL THRIFT & LOAN ASSN VAN NUYS	Pacific Bell
1986	IMPERIAL THRIFT & LOAN ASSN VAN NUYS	Pacific Bell
1985	From Los Angeles Telephones Call	Pacific Bell
1981	IMPERIAL THRIFT & LOAN ASSN VAN NUYS	Pacific Telephone

FINDINGS

<u>Year</u>	<u>Uses</u>	<u>Source</u>
1980	IMPERIAL THRIFT AND LOAN ASSOCIATION	Pacific Telephone
1975	So Calif Amusement Machines	Pacific Telephone
	Arcade USA	Pacific Telephone

8226 VAN NUYS BLVD

<u>Year</u>	<u>Uses</u>	<u>Source</u>
2013	POWER DOLLAR	Cole Information Services
2008	JO ANN FABRICS & CRAFTS	Cole Information Services
2006	GIANT DOLLAR NO 109	Haines Company, Inc.
1985	House Of Fabrics	Pacific Bell
	House Of Fabric	Pacific Bell

8227 VAN NUYS BLVD

<u>Year</u>	<u>Uses</u>	<u>Source</u>
2013	VAN NUYS PANORAMA DENTAL CENTER	Cole Information Services
	GEREIS MAHFOUZ M DDS INC	Cole Information Services
2008	MAHFOUZ M GEREIS DDS	Cole Information Services
	VAN NUYS PANORAMA DENTAL CENTER	Cole Information Services
2006	PANORAMA DENTAL	Haines Company, Inc.
	DNTST VAN NUYS	Haines Company, Inc.
	DDS INC VAN NUYS FMLY	Haines Company, Inc.
	DDS INC GEREIS MAHFOUZ M	Haines Company, Inc.
	GEREIS MAHFOUZ M	Haines Company, Inc.
2001	VAN NUYS PANORAMA DENTAL CTR	Haines & Company, Inc.
	VAN NUYS PANORAMA DENTAL CTR	Haines & Company, Inc.
	VAN NUYS FMLY DNTST	Haines & Company, Inc.
	GEREIS MAHFOUZ M DDS INC	Haines & Company, Inc.
	GEREIS MAHFOUZ M DDS INC	Haines & Company, Inc.
1995	Gereis Mahfouz M DDS Inc	Pacific Bell
	Gereis Mahfouz M DDS Inc	Pacific Bell
	Van Nuys Panorama Dental Center	Pacific Bell
1991	Van Nuys Panorama Dental Center	Pacific Bell
	Van Nuys Family Dentistry	Pacific Bell
	Gereis Mahfouz M DDS Inc	Pacific Bell
	Alonso Esperansa	Pacific Bell
	Alonso Dental Ceramic	Pacific Bell
	Van Nuys Panorama Dental Center	Pacific Bell

FINDINGS

<u>Year</u>	<u>Uses</u>	<u>Source</u>
1991	Gereis Mahfouz Dds	Pacific Bell
1986	BARRETO FERNANDO DDS VAN NUYS	Pacific Bell
	ELENES DANIEL DDS VAN NUYS	Pacific Bell
	PANORAMA DENTAL GROUP VAN NUYS	Pacific Bell
1985	PAN ORAMA DE N TAL GROUP	Pacific Bell
	From Los Angeles Telephones Call	Pacific Bell
	Elenes Daniel DDS	Pacific Bell
	Elenes Frank	Pacific Bell
1980	SILVERMAN EDWARD A DDS	Pacific Telephone
	RANDALL JEROME B DDS	Pacific Telephone
	PANORAMA DENTAL GROUP	Pacific Telephone
	JEROME B RANDALL DDS	Pacific Telephone
	EDWARD A SILVERMAN DDS VAN NUYS	Pacific Telephone
1940	Moreau A J	Los Angeles Directory Co.

8229 VAN NUYS BLVD

<u>Year</u>	<u>Uses</u>	<u>Source</u>
2008	NOB HILL RESTAURANT & BANQUET HALL	Cole Information Services
2006	CENTER	Haines Company, Inc.
	NOB HILL BANQUET	Haines Company, Inc.
2001	NOB HILL CATERING CENTER	Haines & Company, Inc.
	NOB HILL BANQUET CENTER	Haines & Company, Inc.
	DEMIRJIAN Zaven	Haines & Company, Inc.
1995	Nob Hill Banquet Center	Pacific Bell
	New Nob Hill Banquet Center	Pacific Bell
1991	Nob Hill Banquet Center	Pacific Bell
1986	NEW NOB HILL BANQUET CENTER VAN NUYS	Pacific Bell
1985	From Los Angeles Telephones Call	Pacific Bell
	Nob Hill Banquet Center	Pacific Bell
1981	NOB HILL BANQUET CENTER VAN NUYS	Pacific Telephone
1980	NOB HILL BANQUET CENTER	Pacific Telephone
1976	Nob Hill Banquet Center	Pacific Telephone
1975	Nob Hill Garden Wedding Chapel	Pacific Telephone
	NOB HILL RESTAURANT	Pacific Telephone
1971	Nob Hill Restaurant	Pacific Telephone

FINDINGS

<u>Year</u>	<u>Uses</u>	<u>Source</u>
1967	Nob Hill Restaurant	Pacific Telephone

8237 VAN NUYS BLVD

<u>Year</u>	<u>Uses</u>	<u>Source</u>
2001	XXXX	Haines & Company, Inc.
1975	Panorama City	Pacific Telephone
1970	PACIFIC FINANCE BRANCH OFFICES	Pacific Telephone
	PACIFIC FINANCE BRANCH OFFICES	Pacific Telephone

8239 VAN NUYS BLVD

<u>Year</u>	<u>Uses</u>	<u>Source</u>
1975	BENNETT JEWELERS pwnbrkrs	Pacific Telephone

8240 VAN NUYS BLVD

<u>Year</u>	<u>Uses</u>	<u>Source</u>
2001	JO ANN FABRICS & CRAFTS	Haines & Company, Inc.
1995	Fabric King	Pacific Bell
1991	Panorama City	Pacific Bell
	Fabric Dept	Pacific Bell
	Sewing Machine Dept	Pacific Bell
1985	House Of Fabrics Store	Pacific Bell
1981	AARON BROTHERS ART MARTS RETAIL ART MARTS BURBANK BURBANK	Pacific Telephone
1980	AARON BROTHERS ART MARTS	Pacific Telephone
1962	Lennies of Panorama City	Pacific Telephone
	Roof Allan Enterprises Inc	Pacific Telephone

8242 VAN NUYS BLVD

<u>Year</u>	<u>Uses</u>	<u>Source</u>
2013	TMOBILE	Cole Information Services

8244 VAN NUYS BLVD

<u>Year</u>	<u>Uses</u>	<u>Source</u>
1950	VAN NUYS GARDENS	Pacific Telephone
	VAN NUYS GARDENS	Pacific Telephone

8249 VAN NUYS BLVD

<u>Year</u>	<u>Uses</u>	<u>Source</u>
2001	XXXX	Haines & Company, Inc.
1976	TAPPER DONALD D dntst	Pacific Telephone

FINDINGS

<u>Year</u>	<u>Uses</u>	<u>Source</u>
1975	JEROME BI RANDALL DDS	Pacific Telephone
	Tapper Donald D DDS	Pacific Telephone
	RANDALL JEROME BI DDS	Pacific Telephone
	Randall Jerome BI DDS	Pacific Telephone
	Panorama Dental Group	Pacific Telephone
1971	TAPPER DONALD D dntst	Pacific Telephone
1970	TAPPER DONALD D DDS	Pacific Telephone
	TAPPER DONALD D DDS	Pacific Telephone

8251 VAN NUYS BLVD

<u>Year</u>	<u>Uses</u>	<u>Source</u>
2001	XXXX	Haines & Company, Inc.
1975	Atlas Dry Cleaners	Pacific Telephone
1970	DAY & NITE CLEANERS	Pacific Telephone
	DAY & NITE CLEANERS	Pacific Telephone
1962	PANORAMA CLEANERS	Pacific Telephone
1956	PANORAMA CLNRS	Pacific Telephone
1950	PANORAMA CLNRS	Pacific Telephone
	PANORAMA CLNRS	Pacific Telephone

8252 VAN NUYS BLVD

<u>Year</u>	<u>Uses</u>	<u>Source</u>
2013	RELIABLE PROPERTIES	Cole Information Services
	CVS PHARMACY	Cole Information Services
2008	ROBINSONS MAY FURNITURE CLEARANCE CE	Cole Information Services

Van Nuys Blvd

8252 Van Nuys Blvd

<u>Year</u>	<u>Uses</u>	<u>Source</u>
2001	ROBINSONS MAY	Haines & Company, Inc.
1995	Robinsons May	Pacific Bell
	Panorama City Clearance Center	Pacific Bell
1990	MAY COMPANY PANORAMA CITY HOME CLEARANCE CENTER P CTY	Pacific Bell
	MAY COMPANY PANORAMA CITY HOME CLEARANCE CENTER P CTY	Pacific Bell
1986	MAY CO CREDIT OFFICES	Pacific Bell
1980	BARKER BROS FURN	Pacific Telephone
1975	Panorama City	Pacific Telephone

FINDINGS

<u>Year</u>	<u>Uses</u>	<u>Source</u>
1971	Golds Furniture Appliances Valley	Pacific Telephone Pacific Telephone
1970	GOLD S FURN & APPLIANCES GOLD S FURNITURE APPLIANCES VALLEY GOLD S FURN & APPLIANCES GOLD S FURNITURE APPLIANCES VALLEY	Pacific Telephone Pacific Telephone Pacific Telephone Pacific Telephone
1962	GOLD S FURN & APPLIANCES GOLD S FURNITURE APPLIANCES	Pacific Telephone Pacific Telephone
1956	GOLDS FURN & APPLIANCES GOLDS FURNITURE APPLIANCES	Pacific Telephone Pacific Telephone

VAN NUYS BLVD

8253 VAN NUYS BLVD

<u>Year</u>	<u>Uses</u>	<u>Source</u>
1970	THE VALLEY WAGON PIT UNAUTHORIZED WAGON PIT VALLEY WAGON PIT PANORAMA MOTORS AUTOMOBILE ACCEPTANCE CORP VALLEY WAGON PIT UNAUTHORIZED WAGON PIT THE VALLEY WAGON PIT PANORAMA MOTORS AUTOMOBILE ACCEPTANCE CORP	Pacific Telephone Pacific Telephone Pacific Telephone Pacific Telephone Pacific Telephone Pacific Telephone Pacific Telephone Pacific Telephone Pacific Telephone Pacific Telephone
1956	RED SEAL OIL CO	Pacific Telephone
1950	VANCOE PETROLEUM CO VANCOE PETROLEUM CO	Pacific Telephone Pacific Telephone
1940	Salandino Jos	Los Angeles Directory Co.

8254 VAN NUYS BLVD

<u>Year</u>	<u>Uses</u>	<u>Source</u>
1956	CONTRACTING ENGNRS CO THE	Pacific Telephone

FINDINGS

Van Nuys Blvd 300

8121 Van Nuys Blvd 300

<u>Year</u>	<u>Uses</u>	<u>Source</u>
2006	WELLS FARGO BK BLDG 8121 VAN NUYS	Haines Company, Inc.
	ASSOCIATES 8121 VAN NUYS	Haines Company, Inc.
	ASSOCIATES ADVANCE	Haines Company, Inc.
	SOLUTIONS ADVANCED PRO	Haines Company, Inc.
	IMAGING MED GRP ADVANCED	Haines Company, Inc.
	PROFESSIONAL	Haines Company, Inc.
	IMAGING ASCENT CAREER	Haines Company, Inc.
	COLLEGE ASSISTTOSLE	Haines Company, Inc.
	BEHZAD MD CARING HANDS	Haines Company, Inc.
	RESOURCES CIMA HOME LOANS	Haines Company, Inc.
	DAVARI HAMLET	Haines Company, Inc.
	DDS DENTALCARECOF	Haines Company, Inc.
	VAN NUYS DEZACECILIEMD	Haines Company, Inc.
	E 2 SOLUTION	Haines Company, Inc.
	FLORES CARLOSA	Haines Company, Inc.
	MD FOYGELMJA ADPM	Haines Company, Inc.
	GREAT PACIFIC	Haines Company, Inc.
	MORTGAGE LAHOSPICE NORTH	Haines Company, Inc.
	LA VALLEY HOME	Haines Company, Inc.
	HEALTH INC NEW WORLD	Haines Company, Inc.
	MARBLE INC NT MANAGEMENT	Haines Company, Inc.
	PARAMOUNT	Haines Company, Inc.
	FAMILY CUNICS	Haines Company, Inc.
	RIVERAPHYSCL 818 78 S 9332	Haines Company, Inc.
	THRPY SERV ROSCOE VN NYS	Haines Company, Inc.
	MD FACOG SHORE IRWIN M	Haines Company, Inc.
	DENTAL CENTER WHITE BERNARD	Haines Company, Inc.
	DOS UNIVRSL CARE	Haines Company, Inc.
	BYRS N SLRS 1ST BEHMANESH	Haines Company, Inc.
	MDCL RUBENSTEN PETER	Haines Company, Inc.
2001	WELLS FARGO BK BLDG	Haines & Company, Inc.
	SHORE IRWIN M DDS	Haines & Company, Inc.
	DAVARI HAMLET DDS	Haines & Company, Inc.
	8121 VAN NUYS ASSOCIATES	Haines & Company, Inc.
	DENTAL CARE OF VAN NUYS	Haines & Company, Inc.

FINDINGS

<u>Year</u>	<u>Uses</u>	<u>Source</u>
2001	HI TECH ULTRASOUND	Haines & Company, Inc.
	HI TECH ULTRA SOUND	Haines & Company, Inc.
	HOUSING AUTHORITY OF LA	Haines & Company, Inc.
	HOUSING AUTHORITY OF LA	Haines & Company, Inc.
	HOUSING AUTHORITY OF LA	Haines & Company, Inc.
	JURIST BERNARD F DDS	Haines & Company, Inc.
	LA CO HLTH SV	Haines & Company, Inc.
	MARON STEPHEN DDS	Haines & Company, Inc.
	MARTIN MAL MD INC	Haines & Company, Inc.
	ROSCOE VN NYS MDCL	Haines & Company, Inc.
	SIMAN EDDIE DDS	Haines & Company, Inc.
	STRAUSS RONALD E DDS	Haines & Company, Inc.
	8121 VAN NUYS ASSOCIATES	Haines & Company, Inc.
WHITE BERNARDS DDS	Haines & Company, Inc.	
1995	Shore Irwin M DDS & Shore Craig N DDS	Pacific Bell
	Cisum Records	Pacific Bell
	Nadjias G Y ml	Pacific Bell
	Hadjian Abbas Law Offices Of	Pacific Bell
	Jurist Bernard F DDS	Pacific Bell
	Ferguson Group The	Pacific Bell
	Solodko Oskar MD	Pacific Bell
	MARRON E S TE PHE N A II DC	Pacific Bell
	Valley Physical Medicine Center	Pacific Bell
	Shore Craig N DDS	Pacific Bell
	Shore Irwin M DDS	Pacific Bell
	Strausberg Stuart Radiologist DO	Pacific Bell
	S TRAUS S RON ALD E DDS	Pacific Bell
	Adler Lawrence Dr	Pacific Bell
	Shore Craig N DDS	Pacific Bell
Shore Diane	Pacific Bell	
Shore rwin M DDS	Pacific Bell	
Shore Irwin M DDS & Shore Craig N DDS	Pacific Bell	
Shore J	Pacific Bell	
Panorama Diagnostic & Imaging	Pacific Bell	
S TRAUS S RON ALD E DDS	Pacific Bell	
Strauss S L	Pacific Bell	
Adler Laurence MDFACS	Pacific Bell	
Klein Gabor	Pacific Bell	
1991	Shore Craig N DDS	Pacific Bell
	Shore Diane	Pacific Bell
	Shore rwin M DDS	Pacific Bell
	Shore Irwin M DDS & Shore Craig N DDS	Pacific Bell
	Shore J	Pacific Bell
	Panorama Diagnostic & Imaging	Pacific Bell
	S TRAUS S RON ALD E DDS	Pacific Bell
	Strauss S L	Pacific Bell
	Adler Laurence MDFACS	Pacific Bell
	Klein Gabor	Pacific Bell

FINDINGS

<u>Year</u>	<u>Uses</u>	<u>Source</u>
1991	Strauss S	Pacific Bell
	HOME R RICHARDS AME DICAL CORP	Pacific Bell
	Klein Gary Nor	Pacific Bell
	Al La PCty	Pacific Bell
	Klein GBradford MD	Pacific Bell
	Klein George	Pacific Bell
	Klein George	Pacific Bell
	Klein Geo	Pacific Bell
	Coast Physicians Services	Pacific Bell
	Golden West Maintenance Co	Pacific Bell
	Golden West Merchandising Corp	Pacific Bell
	Lando Uleaf MD	Pacific Bell
	Landolt K	Pacific Bell
	Landolt Mark	Pacific Bell
	Solodko Oskar MD	Pacific Bell
	Soloff L GH	Pacific Bell
	Buckeye Realty & Management Corp	Pacific Bell
	Cal Med A Medical Group	Pacific Bell
	Soloff Len	Pacific Bell
	Meine Emile LJr MD	Pacific Bell
	La Brea Medical Management Co	Pacific Bell
	Landolt Cleland	Pacific Bell
	Golden West Law Center	Pacific Bell
	Superior Care Of Calif Inc	Pacific Bell
	Dunn N David DDS	Pacific Bell
	Media Access Office Inc	Pacific Bell
	Media City Center	Pacific Bell
	Meine Robt & Emily	Pacific Bell
	Jurist Bernard F DDS	Pacific Bell
	Jurist Bernard FDDS	Pacific Bell
	Meshcon James RPT Orthopedic Health Resources	Pacific Bell
	Meshekow Barbara Sepulveda	Pacific Bell
	Gardener David G MD	Pacific Bell
	Gardener Dee	Pacific Bell
1990	FEENBERG G RONALD ROSE KLEIN & MARIAS ATTYS PANORAMA CITY	Pacific Bell
	ROSE KLEIN& MARIAS ATTYS	Pacific Bell
	GOLDBERG JEROME H ROSE KLEIN & MARIAS ATTYS PANORAMA CITY	Pacific Bell

FINDINGS

<u>Year</u>	<u>Uses</u>	<u>Source</u>	
1990	WEBER JORDAN PANORAMA CITY	Pacific Bell	
	HARRIS RAND F ROSE KLEIN & MARIAS ATTYS PANORAMA CITY	Pacific Bell	
	LOMAS & NETTLETON CO VAN NUYS	Pacific Bell	
1986	MORTRAK INC VAN NUYS	Pacific Bell	
	W N C INSURANCE SERVICES INC VAN NUYS	Pacific Bell	
	WILSHIRE NATIONAL CORP VAN NUYS	Pacific Bell	
	INSURDATA SYSTEMS INC VAN NUYS	Pacific Bell	
	WEBER JORDAN PANORAMA CITY	Pacific Bell	
	GOLDBERG JEROME H ROSE KLEIN & MANAS ATTYS PANORAMA CITY	Pacific Bell	
	HARRIS RAND F ROSE KLEIN & MARIAS ATTYS PANORAMA CITY	Pacific Bell	
	FEENBERG G RONALD ROSE KLEIN & MARIAS ATTYS PANORAMA CITY	Pacific Bell	
	ROSE KLEIN & MARIAS ATTYS	Pacific Bell	
	TRENDACOSTA ANTHONY A ROSE KLEIN & MARIAS ATTYS PANORAMA CITY	Pacific Bell	
	1985	INSURDATA SYSTEMS INC	Pacific Bell
		MORTRAK INC	Pacific Bell
		Red Carpet Parking Service	Pacific Bell
Red Carpet Real Estate		Pacific Bell	
Goldman Alan DDS		Pacific Bell	
Goldman Albert		Pacific Bell	
Bernstein Maurice MD		Pacific Bell	
Asher Stephen H DDS		Pacific Bell	
Chiang Ching MD Inc		Pacific Bell	
Tripe Patrick A T MD		Pacific Bell	
Tripet J		Pacific Bell	
Triphon BI M		Pacific Bell	
Chiang G		Pacific Bell	
Asher T		Pacific Bell	
Weber Jordan atty		Pacific Bell	
If No Answer Call		Pacific Bell	
BAUKOV S TE W ART R DOS		Pacific Bell	
Meine Emile L Jr MD		Pacific Bell	
Meine Robt & Emily		Pacific Bell	
Jurist Bernard F DOS		Pacific Bell	

FINDINGS

<u>Year</u>	<u>Uses</u>	<u>Source</u>
1985	Or	Pacific Bell
	Feenberg G Ronald Rose Klein & Marias attys San Fernando Ofc	Pacific Bell
	From Los Angeles Telephones Call	Pacific Bell
	Gahagen Chas E MD	Pacific Bell
	Gahagen Kathryn	Pacific Bell
	Shore Craig N DDS	Pacific Bell
	Shore Dale. .7081791	Pacific Bell
	Shore Irwin M DDS	Pacific Bell
	Klein G Bradford MD	Pacific Bell
	Slavin Wmi J	Pacific Bell
	Rash Brothers Dental Laboratory	Pacific Bell
	Strausberg Stuart Radiologist	Pacific Bell
	S LAVIN W ILLIAM DODS	Pacific Bell
	Marcus Mark C DDS	Pacific Bell
	MARON S TE PHE N DOS	Pacific Bell
	W N C Insurance Services Inc	Pacific Bell
	Insurdata Systems Inc	Pacific Bell
	Mortrak Inc	Pacific Bell
	Wilshire National Corp	Pacific Bell
	Kalivas G P MD	Pacific Bell
	Buckeye Realty & Management Corp	Pacific Bell
	Shore Craig N DDS	Pacific Bell
	Shore Irwin M DDS	Pacific Bell
	Shore Irwin M DDS & Shore Craig N DDS	Pacific Bell
	S TRAUS S RON ALD E DDS IN C	Pacific Bell
	Strauss Rushing R BI	Pacific Bell
	Strauss S	Pacific Bell
	Panorama Diagnostic & Imaging	Pacific Bell
	From Los Angeles Telephones Call	Pacific Bell
	From Los Angeles Telephones Call	Pacific Bell
	Homer Richard S A Medical Corp	Pacific Bell
	Barone Richard G Rose Klein & Marias attys	Pacific Bell
	Rose Klein & Marias attys	Pacific Bell
	From Los Angeles Telephones Call	Pacific Bell
	Shore Irwin M & Shore Craig N DDS	Pacific Bell
	Shore J	Pacific Bell
	Kropp Janet U Rose Klein & Marias attys	Pacific Bell

FINDINGS

<u>Year</u>	<u>Uses</u>	<u>Source</u>
1985	Gordon Irving J MD A Medical Corporation	Pacific Bell
	Gordon J G HIs	Pacific Bell
	Gordon J	Pacific Bell
	Feenberg G Ronald Rose Klein & Marias attys	Pacific Bell Telephone
	Goldberg Jerome H Rose Klein & Marias attys	Pacific Bell Telephone
	Trendacosta Anthony A Rose Klein & Marias attys	Pacific Bell Telephone
1981	GOLDBERG JEROME H ROSE KLEIN & MARIAS ATTYS PANORAMA CITY	Pacific Telephone
	FEENBERG G RONALD ROSE KLEIN & MARIAS ATTYS PANORAMA CITY	Pacific Telephone
	W N C INSURANCE SERVICES INC VAN NUYS	Pacific Telephone
	WILSHIRE NATIONAL CORP VAN NUYS	Pacific Telephone
	ROSE KLEIN & MARIAS ATTYS LOS ANGELES OFC	Pacific Telephone
	TRENDACOSTA ANTHONY A	Pacific Telephone
	HARRIS RAND F ROSE KLEIN & MARIAS ATTYS PANORAMA CITY	Pacific Telephone
	CNA INSURANCE LIFE GENERAL AGENCIES	Pacific Telephone
	1980	FEENBERG RONALD G ROSE KLEIN & MARIAS ATTYS
WHITE BERNARD B DDS		Pacific Telephone
WEBER JORDAN ATTY		Pacific Telephone
BUCKEYE REALTY & MANAGEMENT CORP		Pacific Telephone
KLEPP A LEONARD MD INC		Pacific Telephone
KLEIN G BRADFORD MD		Pacific Telephone
SHORE IRWIN M DDS		Pacific Telephone
GAHAGEN CHAS E MD		Pacific Telephone
STEIN ALAN R DDS		Pacific Telephone
GORDON IRVING J MD A MEDICAL CORPORATION		Pacific Telephone
GOLDBERG JEROME H ROSE KLEIN & MARIAS ATTYS		Pacific Telephone
TRENDACOSTA ANTHONY A ROSE KLEIN & MARIAS ATTYS		Pacific Telephone
HARRIS RAND F ROSE KLEIN & MARIAS ATTYS		Pacific Telephone
TRIBE PATRICK A T MD		Pacific Telephone

FINDINGS

<u>Year</u>	<u>Uses</u>	<u>Source</u>
1980	MEINE EMILE L JR MD	Pacific Telephone
	ROSE KLEIN & MARIAS ATTYS	Pacific Telephone
	BERNSTEIN MAURICE MD	Pacific Telephone
	WEINER JAY R DDS	Pacific Telephone
	KALIVAS G P MD	Pacific Telephone
	WEBER INVESTMENTS INC	Pacific Telephone
	WILSHIRE NATIONAL CORP	Pacific Telephone
	SILVER HARRIS MD	Pacific Telephone
	ZABLEN MARSHALL MD	Pacific Telephone
	CARMEL DENTAL CERAMICS	Pacific Telephone
	PANORAMA DLAGNOSTIC & IMAGING LAB	Pacific Telephone
	STRAUSBERG STUART RADIOLOGST	Pacific Telephone
	STRAUSS RONALD E DDS	Pacific Telephone
	ADLER LAWRENCE MD	Pacific Telephone
	COVIN JEROME MD	Pacific Telephone
	APPLEFIELD PAUL S DDS	Pacific Telephone
	ALLIANCE ESCROW CORP	Pacific Telephone
	REXFORD NATIONAL CORP	Pacific Telephone
	RED CARPET PARKING SERVICE	Pacific Telephone
	MARON STEPHEN DDS	Pacific Telephone
	S G MORTGAGE CORP	Pacific Telephone
	S-G TRUST DEED SERVICE CO INC	Pacific Telephone
	WELLS FARGO BANK NA OFFICES SAN FERNANDO VALLEY LOAN PRODUCTION CENTER	Pacific Telephone
	IMMUNO SCIENCE CORP	Pacific Telephone
	W N C INSURANCE SERVICES INC	Pacific Telephone
	SCHULMAN JAY M DDS A PROFESSIONAL CORPORATION	Pacific Telephone
	HOMER RICHARDS S A MEDICAL CORP	Pacific Telephone
	GOLDMAN ALAN DDS	Pacific Telephone
	PANORAMA PHYSICAL THERAPY VAN NUYS	Pacific Telephone
	ADLER & COVIN A MEDICAL CORP VAN NUYS	Pacific Telephone
	HOFFMAN HOWARD DDS PANORAMA CITY	Pacific Telephone
	WELLS FARGO BANK NA OFFICES PANORAMA CITY OFFICE VAN NUYS	Pacific Telephone
	MILLSTONE HAL C DDS VAN NUYS	Pacific Telephone

FINDINGS

<u>Year</u>	<u>Uses</u>	<u>Source</u>
1976	Rose Klein & Marias attys	Pacific Telephone
	San Fernando Ofc	Pacific Telephone
	Goldberg Jerome H Rose Klein & Marias attys	Pacific Telephone
	WELLS FARGO BANK NA OTHER BRANCHES	Pacific Telephone
	Panorama City Office	Pacific Telephone
	Wilshire National Corp	Pacific Telephone
	Trendacosta Anthony A Rose Klein & Marias attys	Pacific Telephone
	Harris Rand F Rose Klein & Marias attys	Pacific Telephone
	Feenberg Ronald G Rose Klein & Marias attys	Pacific Telephone
	Hertz Steven C Rose Klein & Marias attys	Pacific Telephone
1975	Panorama Plaza Pharmacy	Pacific Telephone
	Adler Lawrence MD	Pacific Telephone
	Alliance Escrow Corp	Pacific Telephone
	Kalivas G P MD	Pacific Telephone
	Panorama Physical Therapy	Pacific Telephone
	Panorama Plaza Building	Pacific Telephone
	Van Nuys Ofc	Pacific Telephone
	Larwin Developments Inc	Pacific Telephone
	Whitaker Julian M MD	Pacific Telephone
	San Fernando Valley Office	Pacific Telephone
	Weber Investments Inc	Pacific Telephone
	Roisman Leon D DMD	Pacific Telephone
	Roisman Leon D DDM Inc	Pacific Telephone
	Rose Klein & Marias attys	Pacific Telephone
	Rexford Financial Corp	Pacific Telephone
	Rexford National Corp	Pacific Telephone
	Brentwood Mortgage Corp	Pacific Telephone
	Marinello Arthur R psychlgst	Pacific Telephone
	Royal Auto Parks	Pacific Telephone
	Goldberg Jerome H Rose Klein & Marias attys Van Nuys Ofc	Pacific Telephone
	Harris Adler & Covin A Medical Corp	Pacific Telephone
	Harris Alvin J MD	Pacific Telephone
	Millstone Hal C DDS	Pacific Telephone
Van Nuys Ofc	Pacific Telephone	
Slipock Arthur H Rose Klein & Marias attys	Pacific Telephone	

FINDINGS

<u>Year</u>	<u>Uses</u>	<u>Source</u>
1975	Harris Rand F Rose Klein & Marias attys	Pacific Telephone
	Covin Jerome MD	Pacific Telephone
	Natl Community Mgmt Association	Pacific Telephone
	Strauss Ronald E DDS	Pacific Telephone
	Wunderlich Edwin E MD	Pacific Telephone
	Hertz Steven C Rose Klein & Marias attys	Pacific Telephone
	Broffman Chas D MD	Pacific Telephone
	Panorama City Office	Pacific Telephone
	Wilshire National Corp	Pacific Telephone
	Jurist Bernard F DDS	Pacific Telephone
	PANORAMA PLAZA PHARMACY	Pacific Telephone
	Trent Wm H DDS	Pacific Telephone
	Kuplan Dennis H DDS	Pacific Telephone
	Klepp A Leonard MD Inc	Pacific Telephone
	Tripe Patrick A T MD	Pacific Telephone
	Fleiderman Marcos BI MD	Pacific Telephone
	Feinberg Irwin DDS	Pacific Telephone
	Klein Gary BI MD	Pacific Telephone
	Lamb Georgia Personnel Agency	Pacific Telephone
	White Bernard BI DDS	Pacific Telephone
	Weiner Jay R DDS	Pacific Telephone
	Weber Jordan atty	Pacific Telephone
	Bernstein Maurice MD	Pacific Telephone
	Georgia Lamb Personnel Agency	Pacific Telephone
	Gahagen Chas E MD	Pacific Telephone
	Meine Emile L Jr MD	Pacific Telephone
	Buckeye Realty & Management Corp	Pacific Telephone
	Gordon Irving J MD A Medical Corporation	Pacific Telephone
	Chiang Ching MD Inc	Pacific Telephone
	Goldman Alan DDS	Pacific Telephone
	Mark Howard L DDS	Pacific Telephone
	Homer Richard S A Medical Corp	Pacific Telephone
	Holyoke Vernon A DDS	Pacific Telephone
Shore Irwin M DDS	Pacific Telephone	
Hoffman Howard DDS	Pacific Telephone	
1971	Danmar Enterprises Inc	Pacific Telephone
	Wellsco Data Corporation	Pacific Telephone
	Panorama City Office	Pacific Telephone

FINDINGS

<u>Year</u>	<u>Uses</u>	<u>Source</u>
1971	Wellsco Data Corporation	Pacific Telephone
	Wilshire National Corp	Pacific Telephone
	Sanders Harold J MD	Pacific Telephone
	San Fernando Valley Dealer Contract Center	Pacific Telephone
1970	Panorama Plaza Pharmacy	Pacific Telephone
	HOFFMAN HOWARD DDS	Pacific Telephone
	SANDERS HAROLD J MD	Pacific Telephone
	ADLER LAWRENCE MD	Pacific Telephone
	ALLIANCE ESCROW CORP	Pacific Telephone
	STRAUSS RONALD E DDS	Pacific Telephone
	WILSHIRE NATIONAL CORP	Pacific Telephone
	KALIVAS G P MD	Pacific Telephone
	PANORAMA PLAZA PHARMACY	Pacific Telephone
	FEINBERG IRWIN DDS	Pacific Telephone
	TRENT WM H DDS	Pacific Telephone
	BERGER KAY	Pacific Telephone
	FORD HERBERT J MD	Pacific Telephone
	FISCHER BARTON L INC MD	Pacific Telephone
	LAMB GEORGIA PERSONNEL AGENCY	Pacific Telephone
	LAMB GEORGIA PERSONNEL AGENCY	Pacific Telephone
	VALLEY MEDICAL LABS	Pacific Telephone
	WEBER JORDAN ATTY	Pacific Telephone
	WELLS FARGO BANK NA PANORAMA CITY	Pacific Telephone
	WELLS FARGO BANK NA PANORAMA CITY	Pacific Telephone
	GRAHAM ANGUS VALLEY MEDICAL LABS	Pacific Telephone
	GEORGIA LAMB PERSONNEL AGENCY	Pacific Telephone
	RUBENSTEIN HUBERT J MD	Pacific Telephone
	MARINELLO ARTHUR R PSYCI GST	Pacific Telephone
	WUNDERLICH EDWIN E MD	Pacific Telephone
	ROYAL AUTO PARKS	Pacific Telephone
	COVIN JEROME MD	Pacific Telephone
HARRIS ADLER & COVIN MD	Pacific Telephone	
HARRIS ALVIN J MD	Pacific Telephone	
MILLSTONE HAL C DDS	Pacific Telephone	
GAHAGEN CHAS E MD	Pacific Telephone	
GAHAGEN CHAS E MD	Pacific Telephone	

FINDINGS

<u>Year</u>	<u>Uses</u>	<u>Source</u>
1970	SANDERS A MD	Pacific Telephone
	SANDERS A MD	Pacific Telephone
	JURIST BERNARD F DDS	Pacific Telephone
	BERNSTEIN MAURICE MD	Pacific Telephone
	FLEIDERMAN MARCOS B MD	Pacific Telephone
	TRIBE PATRICK A T MD	Pacific Telephone
	BUCKEYE REALTY & MANAGEMENT CORP	Pacific Telephone
	WHITE BERNARD B DDS	Pacific Telephone
	GORDON IRVING J MD	Pacific Telephone
	GOLDMAN ALAN DDS	Pacific Telephone
	CHIANG CHING H MD	Pacific Telephone
	MEINE EMILE L JR MD	Pacific Telephone
	SHORE IRWIN M DDS	Pacific Telephone
	HOMER RICHARD S MD	Pacific Telephone
	HOMER RICHARD S MD	Pacific Telephone
	MEINE EMILE L JR MD	Pacific Telephone
	TRIBE PATRICK A T MD	Pacific Telephone
	JURIST BERNARD F DDS	Pacific Telephone
	BERNSTEIN MAURICE MD	Pacific Telephone
	BUCKEYE REALTY & MANAGEMENT CORP	Pacific Telephone
	GOLDMAN ALAN DDS	Pacific Telephone
	WHITE BERNARD B DDS	Pacific Telephone
	GORDON IRVING J MD	Pacific Telephone
	CHIANG CHING H MD	Pacific Telephone
	SHORE IRWIN M DDS	Pacific Telephone
	FLEIDERMAN MARCOS B MD	Pacific Telephone
	KALIVAS G P MD	Pacific Telephone
	STRAUSS RONALD E DDS	Pacific Telephone
	FEINBERG IRWIN DDS	Pacific Telephone
	PANORAMA PLAZA PHARMACY	Pacific Telephone
	BERGER KAY	Pacific Telephone
	FISCHER BARTON L INC MD	Pacific Telephone
	GEORGIA LAMB PERSONNEL AGENCY	Pacific Telephone
	FORD HERBERT J MD	Pacific Telephone
	LAMB GEORGIA PERSONNEL AGENCY	Pacific Telephone
	LAMB GEORGIA PERSONNEL AGENCY	Pacific Telephone
	TRENT WM H DDS	Pacific Telephone

FINDINGS

<u>Year</u>	<u>Uses</u>	<u>Source</u>
1970	VALLEY MEDICAL LABS	Pacific Telephone
	WEBER JORDAN ATTY	Pacific Telephone
	GRAHAM ANGUS VALLEY MEDICAL LABS	Pacific Telephone
	MARINELLO ARTHUR R PSYCI GST	Pacific Telephone
	ROYAL AUTO PARKS	Pacific Telephone
	WELLS FARGO BANK NA PANORAMA CITY	Pacific Telephone
	RUBENSTEIN HUBERT J MD	Pacific Telephone
	WUNDERLICH EDWIN E MD	Pacific Telephone
	HARRIS ADLER & COVIN MD	Pacific Telephone
	HARRIS ALVIN J MD	Pacific Telephone
	SANDERS HAROLD J MD	Pacific Telephone
	WILSHIRE NATIONAL CORP	Pacific Telephone
	ADLER LAWRENCE MD	Pacific Telephone
	HOFFMAN HOWARD DDS	Pacific Telephone
	MILLSTONE HAL C DDS	Pacific Telephone
	WELLS FARGO BANK NA PANORAMA CITY	Pacific Telephone
	ALLIANCE ESCROW CORP	Pacific Telephone
	COVIN JEROME MD	Pacific Telephone
	LOS ANGELES COUNTY OF DISTRICT ATTORNEY	Pacific Telephone
	LOS ANGELES COUNTY OF DISTRICT ATTORNEY	Pacific Telephone

VAN NUYS BLVD N

8121 VAN NUYS BLVD N

<u>Year</u>	<u>Uses</u>	<u>Source</u>
1995	Cisum Records	Pacific Bell

VAN NUYS PL

8068 VAN NUYS PL

<u>Year</u>	<u>Uses</u>	<u>Source</u>
1991	Davis Paul POBo	Pacific Bell

8080 VAN NUYS PL

<u>Year</u>	<u>Uses</u>	<u>Source</u>
1995	Case HMPH D Bo Box	Pacific Bell

FINDINGS

8100 VAN NUYS PL

<u>Year</u>	<u>Uses</u>	<u>Source</u>
1970	BLOOME MARK C CO TIRE CENTERS VAN NUYS	Pacific Telephone
	BLOOME MARK C CO TIRE CENTERS VAN NUYS	Pacific Telephone
1965	BLOOME MARK C	Pacific Telephone
1962	BLOOME MARK C	Pacific Telephone
	BLOOM MARK C	Pacific Telephone

8105 VAN NUYS PL

<u>Year</u>	<u>Uses</u>	<u>Source</u>
1956	BEATY GLENN	Pacific Telephone

8111 VAN NUYS PL

<u>Year</u>	<u>Uses</u>	<u>Source</u>
1991	Video World	Pacific Bell

8121 VAN NUYS PL

<u>Year</u>	<u>Uses</u>	<u>Source</u>
1995	Shore Irwin M DDS & Shore Craig N DDS	Pacific Bell
1985	Red Carpet Real Estate	Pacific Bell
	Red Carpet Parking Service	Pacific Bell
	Strauss S	Pacific Bell
	Strauss Rushing R BI	Pacific Bell
	S TRAUS S RON ALD E DDS IN C	Pacific Bell
1980	SCHULMAN JAY M DDS A PROFESSIONAL CORPORATION	Pacific Telephone
	HOMER RICHARDS S A MEDICAL CORP	Pacific Telephone
1970	WHITE BERNARD B DDS	Pacific Telephone
	TRIBE PATRICK A T MD	Pacific Telephone
	SHORE IRWIN M DDS	Pacific Telephone
	MEINE EMILE L JR MD	Pacific Telephone
	JURIST BERNARD F DDS	Pacific Telephone
	HOMER RICHARD S MD	Pacific Telephone
	GORDON IRVING J MD	Pacific Telephone
	GOLDMAN ALAN DDS	Pacific Telephone
	BERNSTEIN MAURICE MD	Pacific Telephone
	BUCKEYE REALTY & MANAGEMENT CORP	Pacific Telephone
	CHIANG CHING H MD	Pacific Telephone

FINDINGS

<u>Year</u>	<u>Uses</u>	<u>Source</u>
1970	FLEIDERMAN MARCOS B MD	Pacific Telephone
	GOLDMAN ALAN DDS	Pacific Telephone
	GORDON IRVING J MD	Pacific Telephone
	HOMER RICHARD S MD	Pacific Telephone
	JURIST BERNARD F DDS	Pacific Telephone
	MEINE EMILE L JR MD	Pacific Telephone
	SHORE IRWIN M DDS	Pacific Telephone
	TRIBE PATRICK A T MD	Pacific Telephone
	WHITE BERNARD B DDS	Pacific Telephone
	BERNSTEIN MAURICE MD	Pacific Telephone
	BUCKEYE REALTY & MANAGEMENT CORP	Pacific Telephone
	CHIANG CHING H MD	Pacific Telephone
	FLEIDERMAN MARCOS B MD	Pacific Telephone
	GAHAGEN CHAS E MD	Pacific Telephone
	GAHAGEN CHAS E MD	Pacific Telephone

8126 VAN NUYS PL

<u>Year</u>	<u>Uses</u>	<u>Source</u>
1962	ROBB S VALLEY HO	Pacific Telephone

8134 VAN NUYS PL

<u>Year</u>	<u>Uses</u>	<u>Source</u>
1970	MARTIN ROY E AUTO SALES	Pacific Telephone
	MARTIN ROY E AUTO SALES	Pacific Telephone
1962	PRINCE RUDY MOTORS	Pacific Telephone
	THEE TOP SHOP	Pacific Telephone
	TOP SHOP THEE	Pacific Telephone
	RUDY PRINCE MOTORS	Pacific Telephone
1956	HOLT MOTOR CO VAN NUYS	Pacific Telephone
	HOLT MOTOR CO VAN NUYS	Pacific Telephone

8134 1/2 VAN NUYS PL

<u>Year</u>	<u>Uses</u>	<u>Source</u>
1970	BENS BODY SHOP	Pacific Telephone
	BENS BODY SHOP	Pacific Telephone

8160 VAN NUYS PL

<u>Year</u>	<u>Uses</u>	<u>Source</u>
1962	MIKE S PIZZA	Pacific Telephone

FINDINGS

<u>Year</u>	<u>Uses</u>	<u>Source</u>
1956	MIKE S PIZZA	Pacific Telephone

8162 VAN NUYS PL

<u>Year</u>	<u>Uses</u>	<u>Source</u>
1980	RIPS OPTICIANS	Pacific Telephone
1962	GOOD SPIRIT BOYS THE LIQRS	Pacific Telephone
1956	AUTO PARTS DEPOT	Pacific Telephone
	AUTO PARTS DEPOT	Pacific Telephone

8200 VAN NUYS PL

<u>Year</u>	<u>Uses</u>	<u>Source</u>
1970	VIVIANE WOODARD COSMETICS SALON	Pacific Telephone
	WOODARD VIVIANE COSMETICS SALON	Pacific Telephone
	WOODARD VIVIANE COSMETICS SALON	Pacific Telephone
	VIVIANE WOODARD COSMETICS SALON	Pacific Telephone

8204 VAN NUYS PL

<u>Year</u>	<u>Uses</u>	<u>Source</u>
1970	PARA DICE CLUB	Pacific Telephone
	PARA DICE CLUB	Pacific Telephone
1962	PAR-DICE CLUB	Pacific Telephone
	PARA-DICE CLUB	Pacific Telephone

8206 VAN NUYS PL

<u>Year</u>	<u>Uses</u>	<u>Source</u>
1962	PANORAMA DELICATESSEN & RESTAURANT	Pacific Telephone

8208 VAN NUYS PL

<u>Year</u>	<u>Uses</u>	<u>Source</u>
1970	TINDER BOX PIPE SHOP PARK PANORAMA THE	Pacific Telephone
	TINDER BOX PIPE SHOP PARK PANORAMA THE	Pacific Telephone
1962	AUTH HARRY TELEVISION	Pacific Telephone
	AUTH HARRY TELEVISION	Pacific Telephone
	HARRY AUTH TELEVISION AUTH HARRY TELEVISION	Pacific Telephone

FINDINGS

8210 VAN NUYS PL

<u>Year</u>	<u>Uses</u>	<u>Source</u>
1970	EQUITABLE SAVINGS & LOAN ASSN	Pacific Telephone
	EQUITABLE SAVINGS & LOAN ASSN	Pacific Telephone

8212 VAN NUYS PL

<u>Year</u>	<u>Uses</u>	<u>Source</u>
1970	CLASSIC CAT	Pacific Telephone
	CLASSIC CAT	Pacific Telephone

8214 VAN NUYS PL

<u>Year</u>	<u>Uses</u>	<u>Source</u>
1970	ACTION COPY CENTER	Pacific Telephone
	ACTION COPY CENTER	Pacific Telephone

8215 VAN NUYS PL

<u>Year</u>	<u>Uses</u>	<u>Source</u>
1995	Rosenbaum Malcolm K MD	Pacific Bell
1980	KAMEI JEROME S DDS	Pacific Telephone
1970	ARAM HARTLEY HERRICK MD	Pacific Telephone
	BURKETT JOHN W MD	Pacific Telephone
	BURROWS HERBERT L MD	Pacific Telephone
	CANELO ROGER M D	Pacific Telephone
	EPSTEIN ERNEST D MD	Pacific Telephone
	MORRIS HUGH MD VAN NUYS	Pacific Telephone
	TINETTI ERNEST F MD VAN NUYS	Pacific Telephone
	ZAROW MERLE C DDS VAN NUYS	Pacific Telephone
	MORRIS HUGH MD VAN NUYS	Pacific Telephone
	TINETTI ERNEST F MD VAN NUYS	Pacific Telephone
	ZAROW MERLE C DDS VAN NUYS	Pacific Telephone
	QUINT JERRY M DDS	Pacific Telephone
	SINK HAROLD E DDS	Pacific Telephone
	ARAM HARTLEY HERRICK MD	Pacific Telephone
	BURKETT JOHN W MD	Pacific Telephone
	BURROWS HERBERT L MD	Pacific Telephone
	CANELO ROGER M D	Pacific Telephone
	EPSTEIN ERNEST D MD	Pacific Telephone
	FERGUSON S H MD	Pacific Telephone
	GARRETT MARIAN MARRIAGE COUNSLRS	Pacific Telephone
	IMBER ISADORE L DDS	Pacific Telephone

FINDINGS

<u>Year</u>	<u>Uses</u>	<u>Source</u>
1970	KRACHEY JOHN MARRIAGE COUNSLRS	Pacific Telephone
	LATTO IRA S MD	Pacific Telephone
	LAZARUS HILLEL DON DDS	Pacific Telephone
	MCCORQUODALE DOUGLAS LYNNL MD	Pacific Telephone
	MID-VALLEY COUNSELING CENTER	Pacific Telephone
	SELIGMAN MEL DENTAL STUDIO	Pacific Telephone
	SHAPIRO ANSELL B MD	Pacific Telephone
	SHELDON SIEGFRIED MD	Pacific Telephone
	VALLEY ENCEPHALOGRAPHIC SERVICE INC	Pacific Telephone
	VALLEY ENCEPHALOGRAPHIC SERVICE INC	Pacific Telephone
	FERGUSON S H MD	Pacific Telephone
	GARRETT MARIAN MARRIAGE COUNSLRS	Pacific Telephone
	IMBER ISADORE L DDS	Pacific Telephone
	KRACHEY JOHN MARRIAGE COUNSLRS	Pacific Telephone
	LATTO IRA S MD	Pacific Telephone
	LAZARUS HILLEL DON DDS	Pacific Telephone
	MCCORQUODALE DOUGLAS LYNNL MD	Pacific Telephone
	MID-VALLEY COUNSELING CENTER	Pacific Telephone
	SELIGMAN MEL DENTAL STUDIO	Pacific Telephone
	SHAPIRO ANSELL B MD	Pacific Telephone
SHELDON SIEGFRIED MD	Pacific Telephone	
VALLEY ENCEPHALOGRAPHIC SERVICE INC	Pacific Telephone	
VALLEY ENCEPHALOGRAPHIC SERVICE INC	Pacific Telephone	
QUINT JERRY M DDS	Pacific Telephone	
SINK HAROLD E DDS	Pacific Telephone	
1962	DALALI SALIM J MD CANOGA PK OFC	Pacific Telephone
	ARAM HARTLEY HERRICK MD	Pacific Telephone
	BURKETT JOHN W MD	Pacific Telephone
	BURROWS HERBERT L MD	Pacific Telephone
	CALIF ASSN OF CLINICAL LABS	Pacific Telephone
	CANELO ROGER MD	Pacific Telephone
	CHIANG CHING H MD	Pacific Telephone
	CLINICAL LAB OF JAY D MEYERS	Pacific Telephone

FINDINGS

<u>Year</u>	<u>Uses</u>	<u>Source</u>
1962	EPSTEIN ERNEST D MD	Pacific Telephone
	GAHAGAN CHAS E MD	Pacific Telephone
	GORDON IRVING J MD	Pacific Telephone
	HARTMAN ARTHUR M DDS	Pacific Telephone
	HARTMAN ARTHUR M DDS	Pacific Telephone
	HOMER RICHARD S MD	Pacific Telephone
	HORTON & CONVERSE PHRMCSTS	Pacific Telephone
	IMBER ISADORE L DDS	Pacific Telephone
	JURIST BERNARD F DDS	Pacific Telephone
	JURIST BERNARD F DDS	Pacific Telephone
	KALIVAS G P MD	Pacific Telephone
	KIMELMAN MAURICE J DDS	Pacific Telephone
	LERY A J MD	Pacific Telephone
	MCCLELLAND ELMER E MD	Pacific Telephone
	MCCORQUODALE DOUGLAS LYNN MD	Pacific Telephone
	MEINE EMILE L JR MD	Pacific Telephone
	MEYERS JAY D CLINICAL LAB OF JAY D MEYERS	Pacific Telephone
	MILLSTONE HAL C DDS	Pacific Telephone
	MONACO A P DR DSC	Pacific Telephone
	PANORAMA MEDICAL ARTS PHARMACY	Pacific Telephone
	SHAPIRO ANSELL B MD	Pacific Telephone
	SHERWOOD EDMUND L MD	Pacific Telephone
	STRAUSS RONALD E DDS	Pacific Telephone
	TRIBE PATRICK A T MD	Pacific Telephone
	VAN DERBURG NELLIE DR DSC	Pacific Telephone
	WOLF RONALD G DDS	Pacific Telephone
	TINETTI ERNEST F MD VAN NUYS	Pacific Telephone
	ATTIX SHELDON DDS	Pacific Telephone
	BREEN DAVID S MD	Pacific Telephone
	DISCO	Pacific Telephone
	FERGUSON S H MD	Pacific Telephone
	MOSTOVOY JOS DR	Pacific Telephone
	QUINT JERRY M DDS	Pacific Telephone
	RUBENSTEIN HUBERT J MD	Pacific Telephone
	SPACE MAINTAINERS LAB	Pacific Telephone
	STRICK MARVIN H MD PEDIATRICS	Pacific Telephone
	SWISS-TECH DENTAL LABS	Pacific Telephone

FINDINGS

<u>Year</u>	<u>Uses</u>	<u>Source</u>
1962	ZAROW MERLE C DDS	Pacific Telephone

8216 VAN NUYS PL

<u>Year</u>	<u>Uses</u>	<u>Source</u>
1970	DIAL FINANCE COMPANIES LOANS AFFILIATED COMPANIES	Pacific Telephone
	DIAL FINANCE COMPANIES LOANS AFFILIATED COMPANIES	Pacific Telephone

8218 VAN NUYS PL

<u>Year</u>	<u>Uses</u>	<u>Source</u>
1970	PACOIMA FLORISTS	Pacific Telephone
	PANORAMA CITY FLOWERS	Pacific Telephone
	PANORAMA CITY FLOWERS	Pacific Telephone
	PACOIMA FLORISTS	Pacific Telephone

8220 VAN NUYS PL

<u>Year</u>	<u>Uses</u>	<u>Source</u>
1970	NOB HILL RESTAURANT	Pacific Telephone
	NOB HILL RESTAURANT	Pacific Telephone

8224 VAN NUYS PL

<u>Year</u>	<u>Uses</u>	<u>Source</u>
1991	From Los Angeles Telephones Call	Pacific Bell

8227 VAN NUYS PL

<u>Year</u>	<u>Uses</u>	<u>Source</u>
1985	Barreto Gil & Luz	Pacific Bell
	Barreto Fernando DDS	Pacific Bell

8230 VAN NUYS PL

<u>Year</u>	<u>Uses</u>	<u>Source</u>
1995	Moore Enterprises P G Box	Pacific Bell

8235 VAN NUYS PL

<u>Year</u>	<u>Uses</u>	<u>Source</u>
1970	VALLEY CYCLERY PANORAMA CITY STORE	Pacific Telephone
	VALLEY CYCLERY PANORAMA CITY STORE	Pacific Telephone
1962	VALLEY CYCLERY	Pacific Telephone
1956	VALLEY CYCLERY	Pacific Telephone

FINDINGS

8237 VAN NUYS PL

<u>Year</u>	<u>Uses</u>	<u>Source</u>
1962	A T A STORES	Pacific Telephone
1956	PANORAMA TV & APPLIANCES	Pacific Telephone
	PANORAMA TV & APPLIANCES	Pacific Telephone

8239 VAN NUYS PL

<u>Year</u>	<u>Uses</u>	<u>Source</u>
1970	BENNETT JEWELERS PWNBRKRS	Pacific Telephone
	BENNETT JEWELERS PWNBRKRS	Pacific Telephone
1962	VICTOR PAINT & WALLPAPER	Pacific Telephone
1956	BARTLETT S PAINT & WALLPAPER	Pacific Telephone

8240 VAN NUYS PL

<u>Year</u>	<u>Uses</u>	<u>Source</u>
1970	LENNIE S TOYS	Pacific Telephone
	LENNIE S TOYS	Pacific Telephone
1962	ROOF ALLAN ENTERPRISES INC	Pacific Telephone
	LENNIES OF PANORAMA CITY	Pacific Telephone

8242 VAN NUYS PL

<u>Year</u>	<u>Uses</u>	<u>Source</u>
1975	Hospital Publications Inc P O Box	Pacific Telephone

8243 VAN NUYS PL

<u>Year</u>	<u>Uses</u>	<u>Source</u>
1975	R S G Industries P O Box	Pacific Telephone

8253 VAN NUYS PL

<u>Year</u>	<u>Uses</u>	<u>Source</u>
1962	PANORAMA TIRE & OIL	Pacific Telephone

VN NUYS BLVD

8158 VN NUYS BLVD

<u>Year</u>	<u>Uses</u>	<u>Source</u>
1966	WHITTAKER CORP	Pacific Telephone

FINDINGS

TARGET PROPERTY: ADDRESS NOT IDENTIFIED IN RESEARCH SOURCE

The following Target Property addresses were researched for this report, and the addresses were not identified in the research source.

Address Researched

8155 N. Van Nuys Boulevard

Address Not Identified in Research Source

2013, 2006, 2004, 2003, 2000, 1999, 1996, 1992, 1972, 1969, 1966, 1963, 1961, 1960, 1958, 1957, 1956, 1955, 1954, 1952, 1951, 1949, 1948, 1947, 1946, 1945, 1944, 1942, 1939, 1938, 1937, 1936, 1934, 1933, 1932, 1931, 1930, 1929, 1928, 1927, 1926, 1925, 1924, 1923, 1921, 1920

ADJOINING PROPERTY: ADDRESSES NOT IDENTIFIED IN RESEARCH SOURCE

The following Adjoining Property addresses were researched for this report, and the addresses were not identified in research source.

Address Researched

14445 TITUS ST

Address Not Identified in Research Source

2013, 2008, 2006, 2004, 2003, 2000, 1999, 1996, 1992, 1990, 1986, 1981, 1976, 1972, 1971, 1970, 1969, 1967, 1966, 1965, 1964, 1963, 1962, 1961, 1960, 1958, 1957, 1956, 1955, 1954, 1952, 1951, 1950, 1949, 1948, 1947, 1946, 1945, 1944, 1942, 1940, 1939, 1938, 1937, 1936, 1935, 1934, 1933, 1932, 1931, 1930, 1929, 1928, 1927, 1926, 1925, 1924, 1923, 1921, 1920

14447 TITUS

2013, 2008, 2006, 2004, 2003, 2001, 2000, 1999, 1996, 1995, 1992, 1991, 1990, 1986, 1985, 1980, 1976, 1975, 1972, 1971, 1970, 1969, 1967, 1966, 1965, 1964, 1963, 1962, 1961, 1960, 1958, 1957, 1956, 1955, 1954, 1952, 1951, 1950, 1949, 1948, 1947, 1946, 1945, 1944, 1942, 1940, 1939, 1938, 1937, 1936, 1935, 1934, 1933, 1932, 1931, 1930, 1929, 1928, 1927, 1926, 1925, 1924, 1923, 1921, 1920

14447 TITUS ST

2013, 2008, 2004, 2003, 2000, 1999, 1996, 1992, 1990, 1986, 1981, 1976, 1972, 1971, 1969, 1967, 1966, 1965, 1964, 1963, 1962, 1961, 1960, 1958, 1957, 1956, 1955, 1954, 1952, 1951, 1950, 1949, 1948, 1947, 1946, 1945, 1944, 1942, 1940, 1939, 1938, 1937, 1936, 1935, 1934, 1933, 1932, 1931, 1930, 1929, 1928, 1927, 1926, 1925, 1924, 1923, 1921, 1920

14447 TITUS ST

2008, 2006, 2004, 2003, 2001, 2000, 1999, 1996, 1995, 1992, 1991, 1990, 1986, 1985, 1981, 1980, 1976, 1975, 1972, 1971, 1970, 1969, 1967, 1966, 1965, 1964, 1963, 1962, 1961, 1960, 1958, 1957, 1956, 1955, 1954, 1952, 1951, 1950, 1949, 1948, 1947, 1946, 1945, 1944, 1942, 1940, 1939, 1938, 1937, 1936, 1935, 1934, 1933, 1932, 1931, 1930, 1929, 1928, 1927, 1926, 1925, 1924, 1923, 1921, 1920

14448 TITUS

2013, 2008, 2006, 2004, 2003, 2001, 2000, 1999, 1996, 1995, 1992, 1991, 1990, 1986, 1985, 1981, 1980, 1976, 1975, 1972, 1971, 1970, 1969, 1967, 1966, 1965, 1964, 1963, 1961, 1960, 1958, 1957, 1956, 1955, 1954, 1952, 1951, 1950, 1949, 1948, 1947, 1946, 1945, 1944, 1942, 1940, 1939, 1938, 1937, 1936, 1935, 1934, 1933, 1932, 1931, 1930, 1929, 1928, 1927, 1926, 1925, 1924, 1923, 1921, 1920

14448 TITUS ST

2013, 2008, 2006, 2004, 2003, 2001, 2000, 1999, 1996, 1995, 1992, 1991, 1990, 1986, 1985, 1981, 1980, 1976, 1975, 1972, 1971, 1970, 1969, 1967, 1966, 1965, 1964, 1963, 1961, 1960, 1958, 1957, 1956, 1955, 1954, 1952, 1951, 1949, 1948, 1947, 1946, 1945, 1944, 1942, 1940, 1939, 1938, 1937, 1936, 1935, 1934, 1933, 1932, 1931, 1930, 1929, 1928, 1927, 1926, 1925, 1924, 1923, 1921, 1920

14449 TITUS ST

2013, 2008, 2004, 2003, 2001, 2000, 1999, 1996, 1995, 1992, 1991, 1990, 1986, 1985, 1981, 1980, 1976, 1975, 1972, 1971, 1969, 1967, 1966, 1965, 1964, 1963, 1961, 1960, 1958, 1957, 1956, 1955, 1954, 1952, 1951, 1950, 1949, 1948, 1947, 1946, 1945, 1944, 1942, 1940, 1939, 1938, 1937, 1936, 1935, 1934, 1933, 1932, 1931, 1930, 1929, 1928, 1927, 1926, 1925, 1924, 1923, 1921, 1920

EDR Aerial Photo Decade Package

Environmental Data Resources, Inc. (EDR) Aerial Photo Decade Package is a screening tool designed to assist environmental professionals in evaluating potential liability on a target property resulting from past activities. EDR's professional researchers provide digitally reproduced historical aerial photographs, and when available, provide one photo per decade.

When delivered electronically by EDR, the aerial photo images included with this report are for ONE TIME USE ONLY. Further reproduction of these aerial photo images is prohibited without permission from EDR. For more information contact your EDR Account Executive.

Thank you for your business.

Please contact EDR at 1-800-352-0050
with any questions or comments.

Disclaimer - Copyright and Trademark Notice

This Report contains certain information obtained from a variety of public and other sources reasonably available to Environmental Data Resources, Inc. It cannot be concluded from this Report that coverage information for the target and surrounding properties does not exist from other sources. **NO WARRANTY EXPRESSED OR IMPLIED, IS MADE WHATSOEVER IN CONNECTION WITH THIS REPORT. ENVIRONMENTAL DATA RESOURCES, INC. SPECIFICALLY DISCLAIMS THE MAKING OF ANY SUCH WARRANTIES, INCLUDING WITHOUT LIMITATION, MERCHANTABILITY OR FITNESS FOR A PARTICULAR USE OR PURPOSE. ALL RISK IS ASSUMED BY THE USER. IN NO EVENT SHALL ENVIRONMENTAL DATA RESOURCES, INC. BE LIABLE TO ANYONE, WHETHER ARISING OUT OF ERRORS OR OMISSIONS, NEGLIGENCE, ACCIDENT OR ANY OTHER CAUSE, FOR ANY LOSS OF DAMAGE, INCLUDING, WITHOUT LIMITATION, SPECIAL, INCIDENTAL, CONSEQUENTIAL, OR EXEMPLARY DAMAGES. ANY LIABILITY ON THE PART OF ENVIRONMENTAL DATA RESOURCES, INC. IS STRICTLY LIMITED TO A REFUND OF THE AMOUNT PAID FOR THIS REPORT.** Purchaser accepts this Report AS IS. Any analyses, estimates, ratings, environmental risk levels or risk codes provided in this Report are provided for illustrative purposes only, and are not intended to provide, nor should they be interpreted as providing any facts regarding, or prediction or forecast of, any environmental risk for any property. Only a Phase I Environmental Site Assessment performed by an environmental professional can provide information regarding the environmental risk for any property. Additionally, the information provided in this Report is not to be construed as legal advice.

Copyright 2013 by Environmental Data Resources, Inc. All rights reserved. Reproduction in any media or format, in whole or in part, of any report or map of Environmental Data Resources, Inc., or its affiliates, is prohibited without prior written permission.

EDR and its logos (including Sanborn and Sanborn Map) are trademarks of Environmental Data Resources, Inc. or its affiliates. All other trademarks used herein are the property of their respective owners.

Date EDR Searched Historical Sources:

Aerial Photography November 22, 2013

Target Property:

14344 Roscoe Boulevard

Panorama City, CA 91402

<u><i>Year</i></u>	<u><i>Scale</i></u>	<u><i>Details</i></u>	<u><i>Source</i></u>
1928	Aerial Photograph. Scale: 1"=500'	Flight Year: 1928	Fairchild
1938	Aerial Photograph. Scale: 1"=500'	Flight Year: 1938	EDR
1947	Aerial Photograph. Scale: 1"=500'	Flight Year: 1947	Tubis
1952	Aerial Photograph. Scale: 1"=500'	Flight Year: 1952	EDR
1964	Aerial Photograph. Scale: 1"=500'	Flight Year: 1964	EDR
1972	Aerial Photograph. Scale: 1"=500'	Flight Year: 1972	EDR
1981	Aerial Photograph. Scale: 1"=500'	Flight Year: 1981	AMI
1989	Aerial Photograph. Scale: 1"=500'	Flight Year: 1989	USGS
1995	Aerial Photograph. Scale: 1"=500'	/DOQQ - acquisition dates: 1995	EDR
2005	Aerial Photograph. Scale: 1"=500'	Flight Year: 2005	EDR
2009	Aerial Photograph. Scale: 1"=500'	Flight Year: 2009	EDR
2010	Aerial Photograph. Scale: 1"=500'	Flight Year: 2010	EDR
2012	Aerial Photograph. Scale: 1"=500'	Flight Year: 2012	EDR




INQUIRY #: 3790365.5

YEAR: 1928

|—————| = 500'





INQUIRY #: 3790365.5

YEAR: 1938

| = 500'





INQUIRY #: 3790365.5

YEAR: 1947

|—————| = 500'





INQUIRY #: 3790365.5

YEAR: 1952

| = 500'





INQUIRY #: 3790365.5

YEAR: 1964

| = 500'





INQUIRY #: 3790365.5

YEAR: 1972

|—————| = 500'





INQUIRY #: 3790365.5

YEAR: 1981

| = 500'





INQUIRY #: 3790365.5

YEAR: 1989

| = 500'





INQUIRY #: 3790365.5

YEAR: 1995

| = 500'





INQUIRY #: 3790365.5

YEAR: 2005

|—————| = 500'





INQUIRY #: 3790365.5

YEAR: 2009

|—————| = 500'





INQUIRY #: 3790365.5

YEAR: 2010

|—————| = 500'





INQUIRY #: 3790365.5

YEAR: 2012

| = 500'



LA [REDACTED] System

Printed on: [REDACTED]

Area	Activity	Start Date	End Date	By	Status
Area 1	Activity 1	1/1/2010	1/31/2010	John Doe	Completed
Area 2	Activity 2	2/1/2010	2/28/2010	Jane Smith	In Progress
Area 3	Activity 3	3/1/2010	3/31/2010	Mike Johnson	Not Started
Area 4	Activity 4	4/1/2010	4/30/2010	Sarah Lee	On Hold
Area 5	Activity 5	5/1/2010	5/31/2010	David Kim	Completed

APM

- Home
- Admin
- Reports
- Settings
- Help



System Information
 Version: 1.0.0
 Copyright © 2010
 All rights reserved.



Then, you will need to request a copy of the report by doing:

- 1) By following the request form located at the following link: <http://www.dbnys.com/LA/DBS/About/FAQ/RequestForm.html> from the official website.
- 2) In person, from 111 West Broadway, 11th Floor, New York, NY 10038.
- 3) If you have any questions, please contact one of our Records Managers.

RECORDS COUNTER HOURS
MONDAY - THURSDAY - FRIDAY: 7:00 AM to 4:00 PM
WEDNESDAY: 8:00 AM to 4:30 PM

Media	Man Name
2011 - Present	2010 - Present
Records Counter	Records Counter
Records Counter	Records Counter
1000 Broadway, NY 10038	1000 Broadway, NY 10038

Accession Number: 2011 PAGE NUMBER: 001 PAGE NUMBER: 001

Document Type	Sub-Type	Document Date	Document Number	File Batch Prefix
ADMINISTRATIVE APPROVAL	MISCELLANEOUS	11/27/06		HIST: 2010 001 000
ADMINISTRATIVE APPROVAL	MISCELLANEOUS	11/27/06		HIST: 2010 001 001
ADMINISTRATIVE APPROVAL	MISCELLANEOUS	06/19/06		HIST: 2010 001 002
ADMINISTRATIVE APPROVAL	MISCELLANEOUS	06/19/06		HIST: 2010 001 003
ADMINISTRATIVE APPROVAL	MISCELLANEOUS	06/19/06		HIST: 2010 001 004
ADMINISTRATIVE APPROVAL	MISCELLANEOUS	06/19/06		HIST: 2010 001 005
ADMINISTRATIVE APPROVAL	MISCELLANEOUS	06/19/06		HIST: 2010 001 006
ADMINISTRATIVE APPROVAL	MISCELLANEOUS	06/19/06		HIST: 2010 001 007
ADMINISTRATIVE APPROVAL	MISCELLANEOUS	06/19/06		HIST: 2010 001 008
ADMINISTRATIVE APPROVAL	MISCELLANEOUS	06/19/06		HIST: 2010 001 009
ADMINISTRATIVE APPROVAL	MISCELLANEOUS	06/19/06		HIST: 2010 001 010
ADMINISTRATIVE APPROVAL	MISCELLANEOUS	06/19/06		HIST: 2010 001 011
ADMINISTRATIVE APPROVAL	MISCELLANEOUS	06/19/06		HIST: 2010 001 012
ADMINISTRATIVE APPROVAL	MISCELLANEOUS	06/19/06		HIST: 2010 001 013
ADMINISTRATIVE APPROVAL	MISCELLANEOUS	06/19/06		HIST: 2010 001 014
ADMINISTRATIVE APPROVAL	MISCELLANEOUS	06/19/06		HIST: 2010 001 015
ADMINISTRATIVE APPROVAL	MISCELLANEOUS	06/19/06		HIST: 2010 001 016
ADMINISTRATIVE APPROVAL	MISCELLANEOUS	06/19/06		HIST: 2010 001 017
ADMINISTRATIVE APPROVAL	MISCELLANEOUS	06/19/06		HIST: 2010 001 018
ADMINISTRATIVE APPROVAL	MISCELLANEOUS	06/19/06		HIST: 2010 001 019
ADMINISTRATIVE APPROVAL	MISCELLANEOUS	06/19/06		HIST: 2010 001 020
ADMINISTRATIVE APPROVAL	MISCELLANEOUS	06/19/06		HIST: 2010 001 021
ADMINISTRATIVE APPROVAL	MISCELLANEOUS	06/19/06		HIST: 2010 001 022
ADMINISTRATIVE APPROVAL	MISCELLANEOUS	06/19/06		HIST: 2010 001 023
ADMINISTRATIVE APPROVAL	MISCELLANEOUS	06/19/06		HIST: 2010 001 024
ADMINISTRATIVE APPROVAL	MISCELLANEOUS	06/19/06		HIST: 2010 001 025
ADMINISTRATIVE APPROVAL	MISCELLANEOUS	06/19/06		HIST: 2010 001 026
ADMINISTRATIVE APPROVAL	MISCELLANEOUS	06/19/06		HIST: 2010 001 027
ADMINISTRATIVE APPROVAL	MISCELLANEOUS	06/19/06		HIST: 2010 001 028
ADMINISTRATIVE APPROVAL	MISCELLANEOUS	06/19/06		HIST: 2010 001 029
ADMINISTRATIVE APPROVAL	MISCELLANEOUS	06/19/06		HIST: 2010 001 030
ADMINISTRATIVE APPROVAL	MISCELLANEOUS	06/19/06		HIST: 2010 001 031
ADMINISTRATIVE APPROVAL	MISCELLANEOUS	06/19/06		HIST: 2010 001 032
ADMINISTRATIVE APPROVAL	MISCELLANEOUS	06/19/06		HIST: 2010 001 033
ADMINISTRATIVE APPROVAL	MISCELLANEOUS	06/19/06		HIST: 2010 001 034
ADMINISTRATIVE APPROVAL	MISCELLANEOUS	06/19/06		HIST: 2010 001 035
ADMINISTRATIVE APPROVAL	MISCELLANEOUS	06/19/06		HIST: 2010 001 036
ADMINISTRATIVE APPROVAL	MISCELLANEOUS	06/19/06		HIST: 2010 001 037
ADMINISTRATIVE APPROVAL	MISCELLANEOUS	06/19/06		HIST: 2010 001 038
ADMINISTRATIVE APPROVAL	MISCELLANEOUS	06/19/06		HIST: 2010 001 039
ADMINISTRATIVE APPROVAL	MISCELLANEOUS	06/19/06		HIST: 2010 001 040
ADMINISTRATIVE APPROVAL	MISCELLANEOUS	06/19/06		HIST: 2010 001 041
ADMINISTRATIVE APPROVAL	MISCELLANEOUS	06/19/06		HIST: 2010 001 042
ADMINISTRATIVE APPROVAL	MISCELLANEOUS	06/19/06		HIST: 2010 001 043
ADMINISTRATIVE APPROVAL	MISCELLANEOUS	06/19/06		HIST: 2010 001 044
ADMINISTRATIVE APPROVAL	MISCELLANEOUS	06/19/06		HIST: 2010 001 045
ADMINISTRATIVE APPROVAL	MISCELLANEOUS	06/19/06		HIST: 2010 001 046
ADMINISTRATIVE APPROVAL	MISCELLANEOUS	06/19/06		HIST: 2010 001 047
ADMINISTRATIVE APPROVAL	MISCELLANEOUS	06/19/06		HIST: 2010 001 048
ADMINISTRATIVE APPROVAL	MISCELLANEOUS	06/19/06		HIST: 2010 001 049
ADMINISTRATIVE APPROVAL	MISCELLANEOUS	06/19/06		HIST: 2010 001 050
ADMINISTRATIVE APPROVAL	MISCELLANEOUS	06/19/06		HIST: 2010 001 051
ADMINISTRATIVE APPROVAL	MISCELLANEOUS	06/19/06		HIST: 2010 001 052
ADMINISTRATIVE APPROVAL	MISCELLANEOUS	06/19/06		HIST: 2010 001 053
ADMINISTRATIVE APPROVAL	MISCELLANEOUS	06/19/06		HIST: 2010 001 054
ADMINISTRATIVE APPROVAL	MISCELLANEOUS	06/19/06		HIST: 2010 001 055
ADMINISTRATIVE APPROVAL	MISCELLANEOUS	06/19/06		HIST: 2010 001 056
ADMINISTRATIVE APPROVAL	MISCELLANEOUS	06/19/06		HIST: 2010 001 057
ADMINISTRATIVE APPROVAL	MISCELLANEOUS	06/19/06		HIST: 2010 001 058
ADMINISTRATIVE APPROVAL	MISCELLANEOUS	06/19/06		HIST: 2010 001 059
ADMINISTRATIVE APPROVAL	MISCELLANEOUS	06/19/06		HIST: 2010 001 060

Document Type	Sub Type	Expiry/Issue Date	Document Number	Roll Subj Frame
BUILDING PERMIT	REPAIR ALTERATION	11/12/1984	1862046401	HIST: P171 001 017
BUILDING PERMIT	REPAIR ALTERATION	11/12/1984	1862046404	HIST: P171 001 018
BUILDING PERMIT	REPAIR ALTERATION	11/12/1984	18620465121	HIST: P171 002 0571
BUILDING PERMIT	REPAIR ALTERATION	11/12/1984	18620465122	HIST: P171 002 0525
BUILDING PERMIT	REPAIR ALTERATION	11/12/1984	18620465125	HIST: P171 001 0597
BUILDING PERMIT	REPAIR ALTERATION	11/12/1984	18620465122	HIST: P171 001 2052
BUILDING PERMIT	REPAIR ALTERATION	11/12/1984	18620465125	HIST: P171 001 1887
BUILDING PERMIT	REPAIR ALTERATION	12/10/1984	18620467487	HIST: P171 001 1269
BUILDING PERMIT	REPAIR ALTERATION	12/10/1984	18620467480	HIST: P171 001 1375
BUILDING PERMIT	REPAIR ALTERATION	12/10/1984	18620467490	HIST: P171 001 1115
BUILDING PERMIT	REPAIR ALTERATION	12/10/1984	18620468029	HIST: P171 001 0517
BUILDING PERMIT	ALTERATION	12/10/1984	18620468022	HIST: P171 001 0227
BUILDING PERMIT	ALTERATION	12/10/1984	18620468020	HIST: P171 001 0514
BUILDING PERMIT	ALTERATION	12/10/1984	18620468046	HIST: P171 001 2271
BUILDING PERMIT	ALTERATION	12/10/1984	18620468077	HIST: P171 001 1882
BUILDING PERMIT	ALTERATION	12/10/1984	18620468075	HIST: P171 002 2040
BUILDING PERMIT	ALTERATION	12/10/1984	18620468075	HIST: P171 002 0156
BUILDING PERMIT	ALTERATION	12/10/1984	18620468075	
BUILDING PERMIT	ALTERATION	12/10/1984	18620468075	HIST: P171 002 1157
BUILDING PERMIT	ALTERATION	12/10/1984	18620468075	HIST: P171 001 1777
BUILDING PERMIT	ALTERATION	12/10/1984	18620468075	HIST: P171 001 2272
BUILDING PERMIT	ALTERATION	12/10/1984	18620468075	HIST: P171 001 2274
BUILDING PERMIT	ALTERATION	12/10/1984	18620468075	HIST: P171 002 1751
BUILDING PERMIT	ALTERATION	12/10/1984	18620468075	HIST: P171 001 1911
BUILDING PERMIT	ALTERATION	12/10/1984	18620468075	HIST: P171 002 0160
BUILDING PERMIT	ALTERATION	12/10/1984	18620468075	HIST: P171 002 0285
BUILDING PERMIT	ALTERATION	12/10/1984	18620468075	HIST: P171 002 0166
BUILDING PERMIT	ALTERATION	12/10/1984	18620468075	HIST: P171 001 1447
BUILDING PERMIT	ALTERATION	12/10/1984	18620468075	HIST: P171 001 1222
BUILDING PERMIT	ALTERATION	12/10/1984	18620468075	HIST: P171 001 1355
BUILDING PERMIT	ALTERATION	12/10/1984	18620468075	HIST: P171 001 0790
BUILDING PERMIT	ALTERATION	12/10/1984	18620468075	HIST: P171 001 1702
BUILDING PERMIT	REPAIR ALTERATION	06/10/1980	18620468075	HIST: P171 001 1959
BUILDING PERMIT	REPAIR ALTERATION	21/12/1971	18620468075	HIST: P171 002 1630
BUILDING PERMIT	REPAIR ALTERATION	11/12/1984	18620468075	HIST: P171 001 0281

Document Type	Sub Type	Location ID	Document Number	Final Batch Figure
BUILDING PERMIT	ALTERATION	10151005	18770491306	1ST 0000 000 0000 1ST P1676 002 0000
BUILDING PERMIT	ALTERATION	10151005	18770491307	1ST 0000 000 0000 1ST P1676 002 0000
BUILDING PERMIT	ALTERATION	10151005	18770491308	1ST 0000 000 0000 1ST P1676 002 0000
BUILDING PERMIT	ALTERATION	10151005	18770491309	1ST 0000 000 0000 1ST P1676 002 0000
BUILDING PERMIT	ALTERATION	10151005	18770491310	1ST 0000 000 0000 1ST P1676 002 0000
BUILDING PERMIT	ALTERATION	10151005	18770491311	1ST 0000 000 0000 1ST P1676 002 0000
BUILDING PERMIT	ALTERATION	10151005	18770491312	1ST 0000 000 0000 1ST P1676 002 0000
BUILDING PERMIT	ALTERATION	10151005	18770491313	1ST 0000 000 0000 1ST P1676 002 0000
BUILDING PERMIT	ALTERATION	10151005	18770491314	1ST 0000 000 0000 1ST P1676 002 0000
BUILDING PERMIT	ALTERATION	10151005	18770491315	1ST 0000 000 0000 1ST P1676 002 0000
BUILDING PERMIT	ALTERATION	10151005	18770491316	1ST 0000 000 0000 1ST P1676 002 0000
BUILDING PERMIT	ALTERATION	10151005	18770491317	1ST 0000 000 0000 1ST P1676 002 0000
BUILDING PERMIT	ALTERATION	10151005	18770491318	1ST 0000 000 0000 1ST P1676 002 0000
BUILDING PERMIT	ALTERATION	10151005	18770491319	1ST 0000 000 0000 1ST P1676 002 0000
BUILDING PERMIT	ALTERATION	10151005	18770491320	1ST 0000 000 0000 1ST P1676 002 0000
BUILDING PERMIT	ALTERATION	10151005	18770491321	1ST 0000 000 0000 1ST P1676 002 0000
BUILDING PERMIT	ALTERATION	10151005	18770491322	1ST 0000 000 0000 1ST P1676 002 0000
BUILDING PERMIT	ALTERATION	10151005	18770491323	1ST 0000 000 0000 1ST P1676 002 0000
BUILDING PERMIT	ALTERATION	10151005	18770491324	1ST 0000 000 0000 1ST P1676 002 0000
BUILDING PERMIT	ALTERATION	10151005	18770491325	1ST 0000 000 0000 1ST P1676 002 0000
BUILDING PERMIT	ALTERATION	10151005	18770491326	1ST 0000 000 0000 1ST P1676 002 0000
BUILDING PERMIT	ALTERATION	10151005	18770491327	1ST 0000 000 0000 1ST P1676 002 0000
BUILDING PERMIT	ALTERATION	10151005	18770491328	1ST 0000 000 0000 1ST P1676 002 0000
BUILDING PERMIT	ALTERATION	10151005	18770491329	1ST 0000 000 0000 1ST P1676 002 0000
BUILDING PERMIT	ALTERATION	10151005	18770491330	1ST 0000 000 0000 1ST P1676 002 0000

Document Type	Sub-Type	Document Date	Document Number	Rev Description
BUILDING PERMIT	ALTERATION	6/26/12	1777412634	REV: 00000001 - 11/14/12; HST: 7566
BUILDING PERMIT	ALTERATION	6/26/12	1777412634	REV: 00010001 - 11/14/12; HST: 7566
BUILDING PERMIT	ALTERATION	6/26/12	1777412634	REV: 00020001 - 11/14/12; HST: 7566
BUILDING PERMIT	ALTERATION	6/26/12	1777412634	REV: 00030001 - 11/14/12; HST: 7566
BUILDING PERMIT	ALTERATION	6/26/12	1777412634	REV: 00040001 - 11/14/12; HST: 7566
BUILDING PERMIT	ALTERATION	6/26/12	1777412634	REV: 00050001 - 11/14/12; HST: 7566
BUILDING PERMIT	ALTERATION	6/26/12	1777412634	REV: 00060001 - 11/14/12; HST: 7566
BUILDING PERMIT	ALTERATION	6/26/12	1777412634	REV: 00070001 - 11/14/12; HST: 7566
BUILDING PERMIT	ALTERATION	6/26/12	1777412634	REV: 00080001 - 11/14/12; HST: 7566
BUILDING PERMIT	ALTERATION	6/26/12	1777412634	REV: 00090001 - 11/14/12; HST: 7566
BUILDING PERMIT	ALTERATION	6/26/12	1777412634	REV: 00100001 - 11/14/12; HST: 7566
BUILDING PERMIT	ALTERATION	6/26/12	1777412634	REV: 00110001 - 11/14/12; HST: 7566
BUILDING PERMIT	ALTERATION	6/26/12	1777412634	REV: 00120001 - 11/14/12; HST: 7566
BUILDING PERMIT	ALTERATION	6/26/12	1777412634	REV: 00130001 - 11/14/12; HST: 7566
BUILDING PERMIT	ALTERATION	6/26/12	1777412634	REV: 00140001 - 11/14/12; HST: 7566
BUILDING PERMIT	ALTERATION	6/26/12	1777412634	REV: 00150001 - 11/14/12; HST: 7566
BUILDING PERMIT	ALTERATION	6/26/12	1777412634	REV: 00160001 - 11/14/12; HST: 7566
BUILDING PERMIT	ALTERATION	6/26/12	1777412634	REV: 00170001 - 11/14/12; HST: 7566
BUILDING PERMIT	ALTERATION	6/26/12	1777412634	REV: 00180001 - 11/14/12; HST: 7566
BUILDING PERMIT	ALTERATION	6/26/12	1777412634	REV: 00190001 - 11/14/12; HST: 7566
BUILDING PERMIT	ALTERATION	6/26/12	1777412634	REV: 00200001 - 11/14/12; HST: 7566
BUILDING PERMIT	ALTERATION	6/26/12	1777412634	REV: 00210001 - 11/14/12; HST: 7566
BUILDING PERMIT	ALTERATION	6/26/12	1777412634	REV: 00220001 - 11/14/12; HST: 7566
BUILDING PERMIT	ALTERATION	6/26/12	1777412634	REV: 00230001 - 11/14/12; HST: 7566
BUILDING PERMIT	ALTERATION	6/26/12	1777412634	REV: 00240001 - 11/14/12; HST: 7566
BUILDING PERMIT	ALTERATION	6/26/12	1777412634	REV: 00250001 - 11/14/12; HST: 7566
BUILDING PERMIT	ALTERATION	6/26/12	1777412634	REV: 00260001 - 11/14/12; HST: 7566
BUILDING PERMIT	ALTERATION	6/26/12	1777412634	REV: 00270001 - 11/14/12; HST: 7566
BUILDING PERMIT	ALTERATION	6/26/12	1777412634	REV: 00280001 - 11/14/12; HST: 7566
BUILDING PERMIT	ALTERATION	6/26/12	1777412634	REV: 00290001 - 11/14/12; HST: 7566
BUILDING PERMIT	ALTERATION	6/26/12	1777412634	REV: 00300001 - 11/14/12; HST: 7566

Document Type	Sub Type	Document Date	Document Number	Reel Batch From	
RANGE FILE	MISCELLANEOUS	11/11/2000		HIST-MIS200 007 0022	X
RANGE FILE	MISCELLANEOUS	11/14/2000		HIST-MIS200 005 0187	
RANGE FILE	MISCELLANEOUS	07/20/01		HIST-MIS20 007 0087	
RANGE FILE	MISCELLANEOUS	06/15/05		HIST-MIS20 007 0090	
CONTRACT ADMINISTRATION FILES		06/24/06	CA 17432	HIST-2006 004 0281	X

SECURITY RECORDS BY AGENCY

Showing records for 1/1/2015 to 12/31/2015

Agency	Case No.	Case Title	Case Status	Case Date	Case Type
...

Records:

- ...
- ...
- ...
- ...



...



- 1. This document is prepared by the Florida Department of Transportation.
- 2. By including this document in your bid, you agree to the following terms:
 - a. This document is for informational purposes only and is not to be used as a contract.
 - b. In the event of a dispute, the Florida Department of Transportation shall be the sole arbitrator.
 - c. If you have any questions, please contact the Florida Department of Transportation.

RECORDS COUNTER HOURS
 MONDAY - THURSDAY, 9:00 AM - 5:00 PM
 FRIDAY, 9:00 AM - 4:00 PM
 SUNDAY: 9:00 AM - 4:00 PM

Units	Maximum
3000 - 3500	5000
3500 - 4000	6000
4000 - 4500	7000
4500 - 5000	8000

Table 1 - 2000 - 2005

Document Type	File Type	Document ID	Description	Final Document	Page Count
ADMINISTRATIVE APPROVAL	MISCELLANEOUS	001001		001001	1
ADMINISTRATIVE APPROVAL	MISCELLANEOUS	001002		001002	1
ADMINISTRATIVE APPROVAL	MISCELLANEOUS	001003		001003	1
ADMINISTRATIVE APPROVAL	MISCELLANEOUS	001004		001004	1
ADMINISTRATIVE APPROVAL	MISCELLANEOUS	001005		001005	1
ADMINISTRATIVE APPROVAL	MISCELLANEOUS	001006		001006	1
ADMINISTRATIVE APPROVAL	MISCELLANEOUS	001007		001007	1
ADMINISTRATIVE APPROVAL	MISCELLANEOUS	001008		001008	1
ADMINISTRATIVE APPROVAL	MISCELLANEOUS	001009		001009	1
ADMINISTRATIVE APPROVAL	MISCELLANEOUS	001010		001010	1
ADMINISTRATIVE APPROVAL	MISCELLANEOUS	001011		001011	1
ADMINISTRATIVE APPROVAL	MISCELLANEOUS	001012		001012	1
ADMINISTRATIVE APPROVAL	MISCELLANEOUS	001013		001013	1
ADMINISTRATIVE APPROVAL	MISCELLANEOUS	001014		001014	1
ADMINISTRATIVE APPROVAL	MISCELLANEOUS	001015		001015	1
ADMINISTRATIVE APPROVAL	MISCELLANEOUS	001016		001016	1
ADMINISTRATIVE APPROVAL	MISCELLANEOUS	001017		001017	1
ADMINISTRATIVE APPROVAL	MISCELLANEOUS	001018		001018	1

Line No.	Type	Part Type	Quantity	Part Number	Remarks
1	BUILDING PART	WATER TOWER	1	10000000	10000000
2	BUILDING PART	WATER TOWER	1	10000000	10000000
3	BUILDING PART	WATER TOWER	1	10000000	10000000
4	BUILDING PART	WATER TOWER	1	10000000	10000000
5	BUILDING PART	WATER TOWER	1	10000000	10000000
6	BUILDING PART	WATER TOWER	1	10000000	10000000
7	BUILDING PART	WATER TOWER	1	10000000	10000000
8	BUILDING PART	WATER TOWER	1	10000000	10000000
9	BUILDING PART	WATER TOWER	1	10000000	10000000
10	BUILDING PART	WATER TOWER	1	10000000	10000000
11	BUILDING PART	WATER TOWER	1	10000000	10000000
12	BUILDING PART	WATER TOWER	1	10000000	10000000
13	BUILDING PART	WATER TOWER	1	10000000	10000000
14	BUILDING PART	WATER TOWER	1	10000000	10000000
15	BUILDING PART	WATER TOWER	1	10000000	10000000
16	BUILDING PART	WATER TOWER	1	10000000	10000000
17	BUILDING PART	WATER TOWER	1	10000000	10000000
18	BUILDING PART	WATER TOWER	1	10000000	10000000
19	BUILDING PART	WATER TOWER	1	10000000	10000000
20	BUILDING PART	WATER TOWER	1	10000000	10000000
21	BUILDING PART	WATER TOWER	1	10000000	10000000
22	BUILDING PART	WATER TOWER	1	10000000	10000000
23	BUILDING PART	WATER TOWER	1	10000000	10000000
24	BUILDING PART	WATER TOWER	1	10000000	10000000
25	BUILDING PART	WATER TOWER	1	10000000	10000000
26	BUILDING PART	WATER TOWER	1	10000000	10000000
27	BUILDING PART	WATER TOWER	1	10000000	10000000
28	BUILDING PART	WATER TOWER	1	10000000	10000000
29	BUILDING PART	WATER TOWER	1	10000000	10000000
30	BUILDING PART	WATER TOWER	1	10000000	10000000

Document Type	Doc Type	Document Date	Source and Number	Final Report Title
BUILDING PERMIT	BUILD-ALTER-RECON	12/10/2017	11647-37470	WEST PIKE OF 1375
BUILDING PERMIT	BUILD-ALTER-RECON	12/11/2017	11647-37418	611 WEST 10TH ST
BUILDING PERMIT	BUILD-ALTER-RECON	12/10/2017	11647-37436	WEST PIKE 613 S.W.
BUILDING PERMIT	BUILD-ALTER-RECON	2/20/2018	11647-37492	147 WEST 3000 3000th Street 611th St - 10th St 2018
BUILDING PERMIT	BUILD-ALTER-RECON	2/24/2018	11647-37504	125 WEST 3000th Street 10th St - 925 St 2018
BUILDING PERMIT	ALTERATION	1/10/2018	11647-37482	WEST PIKE 701 WEST
BUILDING PERMIT	ALTERATION	1/10/2018	11647-37481	1167-36th Street
BUILDING PERMIT	ALTERATION-REPAIR	1/10/2018	11647-37482	WEST PIKE 3000th Street 611th St - 10th St 2018
BUILDING PERMIT	ALTERATION-REPAIR	1/10/2018	11647-37481	WEST PIKE 3000th Street 611th St - 10th St 2018
BUILDING PERMIT	ALTERATION	2/13/2018	11647-37505	WEST PIKE OF 1218
BUILDING PERMIT	ALTERATION	2/13/2018	11647-37497	611 WEST 10th St
BUILDING PERMIT	BUILD-ALTER-RECON	2/20/2018	11647-37506	125 WEST 3000th Street 10th St - 925 St 2018
BUILDING PERMIT	ALTERATION	2/13/2018	11647-37501	1181 - 10th St 2018
BUILDING PERMIT	ALTERATION	2/13/2018	11647-37502	WEST PIKE 10th St
BUILDING PERMIT	ALTERATION	2/13/2018	11647-37503	1167-36th Street
BUILDING PERMIT	BUILD-ALTER-RECON	2/13/2018	11647-37505	WEST PIKE 3000th Street 611th St - 10th St 2018
BUILDING PERMIT	ALTERATION-REPAIR	2/13/2018	11647-37504	WEST PIKE 3000th Street 611th St - 10th St 2018
BUILDING PERMIT	BUILD-ALTER-RECON	2/13/2018	11647-37502	WEST PIKE 3000th Street 611th St - 10th St 2018
BUILDING PERMIT	BUILD-ALTER-RECON	2/13/2018	11647-37501	WEST PIKE 3000th Street 611th St - 10th St 2018
BUILDING PERMIT	BUILD-ALTER-RECON	2/13/2018	11647-37503	WEST PIKE 3000th Street 611th St - 10th St 2018
BUILDING PERMIT	BUILD-ALTER-RECON	2/13/2018	11647-37504	WEST PIKE 3000th Street 611th St - 10th St 2018
BUILDING PERMIT	ALTERATION	2/13/2018	11647-37505	WEST PIKE 3000th Street 611th St - 10th St 2018
BUILDING PERMIT	ALTERATION	2/13/2018	11647-37504	WEST PIKE 3000th Street 611th St - 10th St 2018
BUILDING PERMIT	ALTERATION	2/13/2018	11647-37503	WEST PIKE 3000th Street 611th St - 10th St 2018
BUILDING PERMIT	BUILD-ALTER-RECON	2/13/2018	11647-37505	WEST PIKE 3000th Street 611th St - 10th St 2018
BUILDING PERMIT	BUILD-ALTER-RECON	2/13/2018	11647-37506	WEST PIKE 3000th Street 611th St - 10th St 2018

Procedure Type	Seq Type	Level and Dept	Account Number	Fund Match Number
PLUMBING PERMIT	ALTERATION	2140 000	11000030457	40- 10000 000 000 100 P1000
PLUMBING PERMIT	ALTERATION	2410 000	11000030458	100 0000 000 000 100 P1000
PLUMBING PERMIT	ALTERATION	2720 000	11000030459	100 0000 000 000 100 P1000
PLUMBING PERMIT	BUDGETARY PERMIT	2140 100	11000030460	100 0000 0000 0000 100 P1000
PLUMBING PERMIT	BUDGETARY PERMIT	2410 100	11000030461	100 0000 0000 0000 100 P1000
PLUMBING PERMIT	BUDGETARY PERMIT	2720 100	11000030462	100 0000 0000 0000 100 P1000
PLUMBING PERMIT	ALTERATION	1170 000	11000030463	100 0000 000 000 100 P1000
PLUMBING PERMIT	ALTERATION	1170 100	11000030464	100 0000 000 000 100 P1000
PLUMBING PERMIT	ALTERATION	1170 200	11000030465	100 0000 000 000 100 P1000
PLUMBING PERMIT	ALTERATION	1170 300	11000030466	100 0000 000 000 100 P1000
PLUMBING PERMIT	ALTERATION	1170 400	11000030467	100 0000 000 000 100 P1000
PLUMBING PERMIT	ALTERATION	1170 500	11000030468	100 0000 000 000 100 P1000
PLUMBING PERMIT	ALTERATION	1170 600	11000030469	100 0000 000 000 100 P1000
PLUMBING PERMIT	ALTERATION	1170 700	11000030470	100 0000 000 000 100 P1000
PLUMBING PERMIT	ALTERATION	1170 800	11000030471	100 0000 000 000 100 P1000
PLUMBING PERMIT	ALTERATION	1170 900	11000030472	100 0000 000 000 100 P1000
PLUMBING PERMIT	BUDGETARY PERMIT	2140 000	11000030473	100 0000 0000 0000 100 P1000
PLUMBING PERMIT	BUDGETARY PERMIT	2410 000	11000030474	100 0000 0000 0000 100 P1000
PLUMBING PERMIT	BUDGETARY PERMIT	2720 000	11000030475	100 0000 0000 0000 100 P1000
PLUMBING PERMIT	BUDGETARY PERMIT	2140 100	11000030476	100 0000 0000 0000 100 P1000
PLUMBING PERMIT	BUDGETARY PERMIT	2410 100	11000030477	100 0000 0000 0000 100 P1000
PLUMBING PERMIT	BUDGETARY PERMIT	2720 100	11000030478	100 0000 0000 0000 100 P1000

Plan or Type	Sub Type	Division of Work	Division Number	Task Description
BU LING P-2000	ALTERATION	215 100	100 20010	REVISION OF THE ESTIMATE
BU LING P-2000	ALTERATION	215 100	100 20011	REVISION OF THE ESTIMATE
BU LING P-2000	ALTERATION	215 100	100 20012	REVISION OF THE ESTIMATE
BU LING P-2000	ALTERATION	215 100	100 20013	REVISION OF THE ESTIMATE
BU LING P-2000	ALTERATION	215 100	100 20014	REVISION OF THE ESTIMATE
BU LING P-2000	ALTERATION	215 100	100 20015	REVISION OF THE ESTIMATE
BU LING P-2000	ALTERATION	215 100	100 20016	REVISION OF THE ESTIMATE
BU LING P-2000	ALTERATION	215 100	100 20017	REVISION OF THE ESTIMATE
BU LING P-2000	ALTERATION	215 100	100 20018	REVISION OF THE ESTIMATE
BU LING P-2000	ALTERATION	215 100	100 20019	REVISION OF THE ESTIMATE
BU LING P-2000	ALTERATION	215 100	100 20020	REVISION OF THE ESTIMATE
BU LING P-2000	ALTERATION	215 100	100 20021	REVISION OF THE ESTIMATE
BU LING P-2000	ALTERATION	215 100	100 20022	REVISION OF THE ESTIMATE
BU LING P-2000	ALTERATION	215 100	100 20023	REVISION OF THE ESTIMATE
BU LING P-2000	ALTERATION	215 100	100 20024	REVISION OF THE ESTIMATE
BU LING P-2000	ALTERATION	215 100	100 20025	REVISION OF THE ESTIMATE
BU LING P-2000	ALTERATION	215 100	100 20026	REVISION OF THE ESTIMATE
BU LING P-2000	ALTERATION	215 100	100 20027	REVISION OF THE ESTIMATE
BU LING P-2000	ALTERATION	215 100	100 20028	REVISION OF THE ESTIMATE
BU LING P-2000	ALTERATION	215 100	100 20029	REVISION OF THE ESTIMATE
BU LING P-2000	ALTERATION	215 100	100 20030	REVISION OF THE ESTIMATE

Document Type	Sub-Type	Document Date	Document Number	Rev. Public Name	
ELECTRICAL PERMIT		06/27/97	00070009	1ST 10000 OUT 0160	
ELECTRICAL PERMIT		11/16/97	11237008	HIST: 10000 OUT 0160	
ELECTRICAL PERMIT		12/2/97	13871009	HIST: 10000 OUT 0160	
ELECTRICAL PERMIT		12/2/97	13904009	HIST: 10000 OUT 0160	
ELECTRICAL PERMIT		04/18/98	00067229	HIST: 10000 OUT 0160	
ELECTRICAL PERMIT		06/11/98	00067230	HIST: 10000 OUT 0160	
ELECTRICAL PERMIT		07/09/98	00067231	HIST: 10000 OUT 0160	
ELECTRICAL PERMIT		07/14/98	00067232	HIST: 10000 OUT 0160	
ELECTRICAL PERMIT		08/04/98	00067233	HIST: 10000 OUT 0160	
ELECTRICAL PERMIT		08/04/98	00067234	HIST: 10000 OUT 0160	
ELECTRICAL PERMIT		08/11/98	00067235	HIST: 10000 OUT 0160	
ELECTRICAL PERMIT		08/11/98	00067236	HIST: 10000 OUT 0160	
ELECTRICAL PERMIT		08/11/98	00067237	HIST: 10000 OUT 0160	
ELECTRICAL PERMIT		08/11/98	00067238	HIST: 10000 OUT 0160	
ELECTRICAL PERMIT		08/11/98	00067239	HIST: 10000 OUT 0160	
ELECTRICAL PERMIT		08/11/98	00067240	HIST: 10000 OUT 0160	
ELECTRICAL PERMIT		08/11/98	00067241	HIST: 10000 OUT 0160	
ELECTRICAL PERMIT		08/11/98	00067242	HIST: 10000 OUT 0160	
ELECTRICAL PERMIT		08/11/98	00067243	HIST: 10000 OUT 0160	
ELECTRICAL PERMIT		08/11/98	00067244	HIST: 10000 OUT 0160	
ELECTRICAL PERMIT		08/11/98	00067245	HIST: 10000 OUT 0160	
ELECTRICAL PERMIT		08/11/98	00067246	HIST: 10000 OUT 0160	
ELECTRICAL PERMIT		08/11/98	00067247	HIST: 10000 OUT 0160	
ELECTRICAL PERMIT		08/11/98	00067248	HIST: 10000 OUT 0160	
GRADING	FOUNDATION IMPROVEMENT PERMIT	08/11/98	00067249	HIST: 10000 OUT 0160	
GRADING	DEPARTMENT LETTER PERMIT	08/11/98	00067250	HIST: 10000 OUT 0160	
GRADING	FOUNDATION IMPROVEMENT PERMIT	08/11/98	00067251	HIST: 10000 OUT 0160	
Mechanical PERMIT		10/28/98	10049009	HIST: 10000 OUT 0160	
Mechanical PERMIT	PLUMBING	04/16/97	00152008	HIST: 10000 OUT 0160	
Mechanical PERMIT	PLUMBING	05/24/98	00062505	HIST: 10000 OUT 0160	
Mechanical PERMIT	PLUMBING	06/11/97	00152009	HIST: 10000 OUT 0160	
Mechanical PERMIT	PLUMBING	06/11/97	00152010	HIST: 10000 OUT 0160	
Mechanical PERMIT	PLUMBING	11/12/97	11035777	HIST: 10000 OUT 0160	
Mechanical PERMIT	PLUMBING	10/21/97	10031166	HIST: 10000 OUT 0160	
Mechanical PERMIT	PLUMBING	10/21/97	10031167	HIST: 10000 OUT 0160	

Document Type	Doc Type	Document ID#	Document Number	Acq Point Desc	
ANNUAL REPORT		2000001	2000001	ANNUAL REPORT	X
ANNUAL REPORT		2000002	2000002	ANNUAL REPORT	
ANNUAL REPORT		2000003	2000003	ANNUAL REPORT	
ANNUAL REPORT		2000004	2000004	ANNUAL REPORT	
ANNUAL REPORT	ANNUAL REPORT	2000005	2000005	ANNUAL REPORT	
ANNUAL REPORT	ANNUAL REPORT	2000006	2000006	ANNUAL REPORT	
ANNUAL REPORT	ANNUAL REPORT	2000007	2000007	ANNUAL REPORT	
ANNUAL REPORT	ANNUAL REPORT	2000008	2000008	ANNUAL REPORT	
ANNUAL REPORT	ANNUAL REPORT	2000009	2000009	ANNUAL REPORT	
ANNUAL REPORT	ANNUAL REPORT	2000010	2000010	ANNUAL REPORT	
ANNUAL REPORT	ANNUAL REPORT	2000011	2000011	ANNUAL REPORT	
ANNUAL REPORT	ANNUAL REPORT	2000012	2000012	ANNUAL REPORT	
ANNUAL REPORT	ANNUAL REPORT	2000013	2000013	ANNUAL REPORT	
ANNUAL REPORT	ANNUAL REPORT	2000014	2000014	ANNUAL REPORT	
ANNUAL REPORT	ANNUAL REPORT	2000015	2000015	ANNUAL REPORT	
ANNUAL REPORT	ANNUAL REPORT	2000016	2000016	ANNUAL REPORT	
ANNUAL REPORT	ANNUAL REPORT	2000017	2000017	ANNUAL REPORT	
ANNUAL REPORT	ANNUAL REPORT	2000018	2000018	ANNUAL REPORT	
ANNUAL REPORT	ANNUAL REPORT	2000019	2000019	ANNUAL REPORT	
ANNUAL REPORT	ANNUAL REPORT	2000020	2000020	ANNUAL REPORT	X

USA-2002 [REDACTED] [REDACTED] [REDACTED] [REDACTED] [REDACTED]

UNITED STATES DEPARTMENT OF JUSTICE

NAME	UNITED STATES DEPARTMENT OF JUSTICE	DATE	10/10/02	BY	SP-5 [REDACTED]	REASON	[REDACTED]	
OFFICE	[REDACTED]	DATE	10/10/02	BY	SP-5 [REDACTED]	REASON	[REDACTED]	
AGENCY	[REDACTED]	DATE	10/10/02	BY	SP-5 [REDACTED]	REASON	[REDACTED]	
ADDRESS	[REDACTED]						REASON	[REDACTED]

UNITED STATES DEPARTMENT OF JUSTICE
 FEDERAL BUREAU OF INVESTIGATION
 400 ANDREWS AVENUE
 WASHINGTON, DC 20535
 (202) 512-2200
 www.fbi.gov

Additional Address



- The Board shall have the authority to accept or reject any application for funding.
- The Board shall have the authority to accept or reject any application for funding.
- The Board shall have the authority to accept or reject any application for funding.
- The Board shall have the authority to accept or reject any application for funding.
- The Board shall have the authority to accept or reject any application for funding.

RECORDS CENTER HOURS
MONDAY, TUESDAY, THURSDAY, FRIDAY: 7:30 AM to 4:30 PM
WEDNESDAY: 9:00 AM to 4:00 PM

Video	Video Help
201 N. Palm Ave. 3rd 1st Floor Room 111 Pasadena, CA 91104-1111	222 N. Palm Ave. 3rd Floor Center Pasadena, CA 91101

Code: 1111-42-100-000

Document Type	Sub Type	Doc Num Range	Document Number	Full Name Prefix
BUILDING PERMIT	GEN	00000001	1111111111	Doc. # 00000001 00000001 Permit
BUILDING PERMIT	GEN	00000002	1111111111	Doc. # 00000002 00000002 Permit
BUILDING PERMIT	ALTERATION	00000003	1111111111	Doc. # 00000003 00000003 Permit
BUILDING PERMIT	RECONSTRUCTION	00000004	1111111111	Doc. # 00000004 00000004 Permit
BUILDING PERMIT	BUILDING PERMIT	00000005	1111111111	Doc. # 00000005 00000005 Permit
BUILDING PERMIT	GEN	00000006	1111111111	Doc. # 00000006 00000006 Permit
BUILDING PERMIT	GEN	00000007	1111111111	Doc. # 00000007 00000007 Permit
BUILDING PERMIT	ALTERATION	00000008	1111111111	Doc. # 00000008 00000008 Permit
BUILDING PERMIT	RECONSTRUCTION	00000009	1111111111	Doc. # 00000009 00000009 Permit
BUILDING PERMIT	BUILDING PERMIT	00000010	1111111111	Doc. # 00000010 00000010 Permit

LA 02 0000 [REDACTED] [REDACTED] System

Continuation of Form 1041-1000 (see page 1041-1000)

<p>NAME [REDACTED]</p> <p>ADDRESS [REDACTED]</p> <p>CITY [REDACTED]</p> <p>STATE [REDACTED]</p> <p>ZIP [REDACTED]</p>	<p>PROPERTY</p> <table border="1"> <tr> <th>Block</th> <th>Tract</th> <th>Lot</th> <th>Sub-Block</th> </tr> <tr> <td>1</td> <td>1</td> <td>1</td> <td>1</td> </tr> </table>	Block	Tract	Lot	Sub-Block	1	1	1	1	<p>[REDACTED]</p>
Block	Tract	Lot	Sub-Block							
1	1	1	1							

<p>NAME [REDACTED]</p> <p>ADDRESS [REDACTED]</p> <p>CITY [REDACTED]</p> <p>STATE [REDACTED]</p> <p>ZIP [REDACTED]</p>	<p>PROPERTY</p> <table border="1"> <tr> <th>Block</th> <th>Tract</th> <th>Lot</th> <th>Sub-Block</th> </tr> <tr> <td>2</td> <td>1</td> <td>1</td> <td>1</td> </tr> </table>	Block	Tract	Lot	Sub-Block	2	1	1	1	<p>[REDACTED]</p>
Block	Tract	Lot	Sub-Block							
2	1	1	1							

Additional Address

[REDACTED]

NAME
[REDACTED]

ADDRESS
[REDACTED]

CITY
[REDACTED]

STATE
[REDACTED]

ZIP
[REDACTED]



LA 02 0000 [REDACTED]

LA 02 0000 [REDACTED]

LA 02 0000 [REDACTED]



There are two ways to obtain a copy of the records: 1) online

2) By downloading the request form, filling it out and sending it to

Requester's email: A7E8M@LAPDUS81.com or call our customer service line at 310-450-1600

3) In person: Bring the following information to one of the following service locations:

All you need is a valid photo ID and a valid driver's license.

RECORDS COUNTER HOURS
MONDAY, TUESDAY, THURSDAY, FRIDAY: 7:30 AM to 4:30 PM
WEDNESDAY: 8:00 AM to 4:30 PM

West	Van Nuys
300 N. Figueroa St 1st Floor, Room 110 Records Counter Tel: 310-450-9012	300 Van Nuys Blvd Records Counter Tel: 310-450-9012

Address: 14550 W 105th St

Document Type	Sub Type	Document Date	Document Number	Real Search Range
OFF PLAN	SI - ENCAP PERMITS	11/10/95	4-1-2328	1ST 14550 105 1051
OFF PLAN	PARKING	01/10/99	4-1-2337	1ST 14550 105 1051
BUILDING PERMIT	BLDG-RTA	01/21/94	1521340707	1ST 14550 105 1051
BUILDING PERMIT	NEW-CONSTRUCTION	01/21/94	1521340707	1ST 14550 105 1051 1ST 14550 105 1051
OFF THE PERMIT	REPAIRS	1/26/1991	1521340707	1ST 14550 105 1051
BUILDING PERMIT	NEW-RENEW	01/27/97	00000-00000-00000	1ST 14550 105 1051
SEMI-ANNUAL REPORT		12/15/1992	10017487224	1ST 14550 105 1051 1ST 14550 105 1051
SEM-ANNUAL REPORT		11/28/97	10000-00000-10000	1ST 14550 105 1051 1ST 14550 105 1051
FORGE FILE	MISC. AFFAIRS	11/15/99		1ST 14550 105 1051



- 1) Search history, if applicable, copy of search criteria
- 2) Search criteria, including search criteria
- 3) Search results, including search criteria
- 4) Search results, including search criteria

RECORDS COUNTER HOURS
MONDAY - TUESDAY, THURSDAY, FRIDAY: 7:00 AM - 4:00 PM
WEDNESDAY: 8:00 AM - 4:00 PM

Info	Ver. High
2015-2016	2015-2016
10/1/15 - 10/1/16	10/1/15 - 10/1/16
10/1/15 - 10/1/16	10/1/15 - 10/1/16
10/1/15 - 10/1/16	10/1/15 - 10/1/16

SEARCH HISTORY REPORT

Document Type	Sub Type	Document Title	Document Number	Doc. Description
BULDOZER	10/1/15	10/1/15	10/1/15	10/1/15



Science System

12.11.2019

12.11.2019

12.11.2019

12.11.2019

12.11.2019

12.11.2019

12.11.2019

12.11.2019

12.11.2019

12.11.2019

12.11.2019

12.11.2019

12.11.2019

12.11.2019



12.11.2019





City of Chicago Department of Public Works 410 N. Dearborn St. Chicago, IL 60610	Department of Public Works APPLICATION FOR BUILDING PERMIT AND CERTIFICATE OF OCCUPANCY	Project No. 2006-010 Sub-Project No. Date of Issuance 01/03/06
---	--	--

OWNER CHICAGO 410 N. Dearborn St. Chicago, IL 60610	ARCHITECT CHICAGO 410 N. Dearborn St. Chicago, IL 60610	ENGINEER CHICAGO 410 N. Dearborn St. Chicago, IL 60610	CONTRACTOR CHICAGO 410 N. Dearborn St. Chicago, IL 60610
---	---	--	--

PROJECT DESCRIPTION:
 Construction of new building for the City of Chicago, located at 410 N. Dearborn St. The building will consist of approximately 100,000 square feet of space. The project is being undertaken by the City of Chicago, Department of Public Works.

PERMITTING INFORMATION: The applicant has provided all required information and documents for the permit application. The permit is being issued for a period of 12 months from the date of issuance.	CONSTRUCTION INFORMATION: The construction work is scheduled to begin on 01/03/06 and is expected to be completed by 01/03/07. The project is being undertaken by the City of Chicago, Department of Public Works.
---	--

APPLICANT INFORMATION: Name: CHICAGO Address: 410 N. Dearborn St., Chicago, IL 60610 Phone: (773) 554-3000 Email: info@cityofchicago.org	PERMITTING INFORMATION: Project No: 2006-010 Sub-Project No: 010306 Date of Issuance: 01/03/06
---	--

CONSTRUCTION INFORMATION:
 The construction work is scheduled to begin on 01/03/06 and is expected to be completed by 01/03/07. The project is being undertaken by the City of Chicago, Department of Public Works.

PERMITTING INFORMATION: The permit is being issued for a period of 12 months from the date of issuance.	CONSTRUCTION INFORMATION: The construction work is scheduled to begin on 01/03/06 and is expected to be completed by 01/03/07.
---	--

PERMITTING INFORMATION: The permit is being issued for a period of 12 months from the date of issuance.	CONSTRUCTION INFORMATION: The construction work is scheduled to begin on 01/03/06 and is expected to be completed by 01/03/07.
---	--

Payment Due: \$2,200
 Invoice No: 0407-102726
 Amount: \$1,355.00
 Michael Green
 2006VN92059



1. Name and Title of Person or Organization
2. Address
3. City
4. State
5. Zip

1. Name of Person or Organization
2. Address
3. City
4. State
5. Zip

6. Date of Report
7. Name of Agent
8. Title of Agent
9. Office of Agent
10. Name of Supervisor
11. Title of Supervisor
12. Office of Supervisor

13. Name of Person or Organization	14. Address	15. City	16. State	17. Zip
13. Name of Person or Organization	14. Address	15. City	16. State	17. Zip

18. Summary of Report
19. Name of Person or Organization
20. Address
21. City
22. State
23. Zip

24. Name of Person or Organization
25. Address
26. City
27. State
28. Zip
29. Name of Person or Organization
30. Address
31. City
32. State
33. Zip

34. Name of Person or Organization
35. Address
36. City
37. State
38. Zip
39. Name of Person or Organization
40. Address
41. City
42. State
43. Zip

44. Name of Person or Organization
45. Address
46. City
47. State
48. Zip

49. Name of Person or Organization
50. Address
51. City
52. State
53. Zip

54. Name of Person or Organization
55. Address
56. City
57. State
58. Zip



Project Name: CITY OF LOS ANGELES CITY OF LOS ANGELES	City of Los Angeles - Department of Public Works APPLICATION FOR BUILDING PERMIT AND CERTIFICATE OF OCCUPANCY	Project No: 14016-001 14016-001-001 14016-001-001
---	---	---

Project No: 14016-001	Block: 16	Lot: 16	Sub: 16	Parcel No: 440 03-002101	Map No: 14016-001	City of Los Angeles Department of Public Works
-----------------------	-----------	---------	---------	--------------------------	-------------------	---

APPLICANT INFORMATION

Project Name: 14016-001-001	Project No: 14016-001-001	Block: 16	Lot: 16	Sub: 16	Parcel No: 440 03-002101	Map No: 14016-001
-----------------------------	---------------------------	-----------	---------	---------	--------------------------	-------------------

PERMIT INFORMATION

Permit No: 14016-001-001-001

APPLICANT CONTACT INFORMATION

Project Name: 14016-001-001

APPLICANT CONTACT INFORMATION

Project Name: 14016-001-001	Project No: 14016-001-001	Block: 16	Lot: 16	Sub: 16	Parcel No: 440 03-002101	Map No: 14016-001
-----------------------------	---------------------------	-----------	---------	---------	--------------------------	-------------------

APPLICANT CONTACT INFORMATION

Project Name: 14016-001-001

APPLICANT CONTACT INFORMATION

Project Name: 14016-001-001	Project No: 14016-001-001	Block: 16	Lot: 16	Sub: 16	Parcel No: 440 03-002101	Map No: 14016-001
-----------------------------	---------------------------	-----------	---------	---------	--------------------------	-------------------

PERMIT FEE SCHEDULE

Category	Amount
Permit Fee	\$100.00
Plan Check Fee	\$100.00
Field Inspection Fee	\$100.00
City Engineer Fee	\$100.00
City Clerk Fee	\$100.00
City Treasurer Fee	\$100.00
City Attorney Fee	\$100.00
City Manager Fee	\$100.00
City Council Fee	\$100.00
City Commission Fee	\$100.00
City Department Fee	\$100.00
City Office Fee	\$100.00
City Staff Fee	\$100.00
City Consultant Fee	\$100.00
City Other Fee	\$100.00
City Total	\$1000.00

APPLICANT CONTACT INFORMATION

Project Name: 14016-001-001

Payment Date: 04/21/04
 Receipt No: VN07-101225
 Amount: \$540.82
 Method: Check

2004VN48101



<p>ALTERNATIVE COURSE ...</p>	
--	--

III. MEMBER'S STATE

MEMBER'S STATE	STATE	CODE	UNIT	FIELD
PC			3	



City of Los Angeles Department of Building and Safety
**APPLICATION FOR BUILDING PERMIT
 AND CERTIFICATE OF OCCUPANCY**

Project Address:
 Street Address
 City, State, Zip
 No. of Units:

Project No.: 17-00000
 City Council District:
 Supervisor: [Name]

APPLICANT	PROJECT NO.	PROJECT NAME	PROJECT ADDRESS	PROJECT CITY	PROJECT ZIP	PROJECT COUNTY	PROJECT STATE
123456	17-00000	15	6	LOS ANGELES	90000	LOS ANGELES	CA

APPLICANT INFORMATION:
 Project Name: [Name]
 Applicant Name: [Name]
 Applicant Address: [Address]
 Applicant City: [City]
 Applicant State: [State]
 Applicant Zip: [Zip]
 Applicant Phone: [Phone]
 Applicant Email: [Email]

PROJECT TYPE	PROJECT DESCRIPTION	PROJECT VALUE	PROJECT AREA
1	2	3	4

PROJECT INFORMATION:
 Project No.: [Number]
 Project Name: [Name]
 Project Address: [Address]
 Project City: [City]
 Project State: [State]
 Project Zip: [Zip]

APPLICANT INFORMATION:
 Applicant Name: [Name]
 Applicant Address: [Address]
 Applicant City: [City]
 Applicant State: [State]
 Applicant Zip: [Zip]

PROJECT INFORMATION:
 Project Name: [Name]
 Project Address: [Address]
 Project City: [City]
 Project State: [State]
 Project Zip: [Zip]

APPLICANT TYPE	APPLICANT ADDRESS	APPLICANT CITY	APPLICANT STATE	APPLICANT ZIP
1	2	3	4	5

PROJECT INFORMATION:
 Project Name: [Name]
 Project Address: [Address]
 Project City: [City]
 Project State: [State]
 Project Zip: [Zip]

PROJECT TYPE	PROJECT DESCRIPTION	PROJECT VALUE	PROJECT AREA
1	2	3	4

Permit Expired



--	--	--	--

TABLE 2010-0114

FEDERAL RESERVE BANK OF NEW YORK	NEW YORK	NEW YORK	NEW YORK	NEW YORK	NEW YORK



City of Los Angeles
Department of Building and Safety

**"NORTHRIDGE EARTHQUAKE" FILE
(EQ1-94)**

ADDRESS: 8155 VAN NUYS BL

RECORD NUMBER: 1500 POSTING: YELLOW

The drawings contained in this file are related to the suspension of the permit issued for the building which was used and/or damaged from the January 17, 1994 earthquake or related aftershocks. Any of the drawings contained were made under emergency conditions and should not be used to make alterations, additions, or modifications. These records were created for use by the Department of Building and Safety only. The City of Los Angeles and the Department of Building and Safety are not responsible for any use of this data. Check the relevant tabular information available earthquake documents or other documents may have been available for this project. If you have prepared for filing, please contact the office.

"RECORD NO." refers to a unique computer-generated number assigned to the drawing documents. It is used to identify the drawing or name of a room in the file. Each separate building was assigned a unique building number. For example, if the building has a double and double garage was assigned two building numbers for the building and one for the garage.

"POSTING" is based on the damage report or the damage report as it relates to the project for review. It refers to the type of project and the project information that is required by a Building and Safety Inspector during an inspection for earthquake damage or repair. The official placement is normally referred to the project as follows: "REPAIR" (to repair), "YELLOW" (to repair), and "REPAIR" (to repair). Other designations may exist in the Posting field, but are not used.

"CERT" refers to cases where a Certified Electric Contractor repaired other than earthquake damaged roof, gables, walls or chimney (chimney only until 12/94), and certified that the work was completed via a Certificate of Completion. The posting is normally in a Building and Safety Inspector's jurisdiction for earthquake damage or repair. WHEN THE POSTING IS "CERT", IT IS EXPECTED THAT ONLY A CERTIFICATE OF COMPLETION WILL FOLLOW THE DRAWING SHEET.

"PERMIT" is used when an Inspector was made by the Building and Safety (B/S) after damage from a building, a permit to repair damage and/or alterations to the building. The work was completed by all contractors on the building permit for the purpose of the law. The fee was required for working. WHEN THE POSTING IS "PERMIT", IT IS EXPECTED THAT ALL DOCUMENTS, EXCEPT POSSIBLY A COPY OF THE PERMIT WITH HAND-WRITTEN ADDRESS, CONTACT NUMBER, WILL FOLLOW THE DRAWING SHEET.

CITY OF LOS ANGELES
DEPARTMENT OF BUILDING AND SAFETY
RAPID SCREENING INSPECTION FORM

A. TYPE OF INSPECTION
 New Construction
 Existing

B. QUALITY RISK
 Low
 Medium
 High

C. PROJECT ADDRESS: 8125 Van Ness Blvd COUNTY: Los Angeles DISTRICT: 2

D. OWNER: _____ PROJECT NAME: _____

E. PROJECT TYPE: Residential Commercial Industrial Other
F. CONSTRUCTION PERMITS: Yes No

PRIMARY OCCUPANCY (Check one only)

Residential	Commercial	Industrial	Other
<input checked="" type="checkbox"/>	<input type="checkbox"/>	<input type="checkbox"/>	<input type="checkbox"/>

F. INSPECTION NOTES: [Handwritten notes regarding inspection findings and observations]

SYSTEM FUNCTIONAL CONDITIONS

System	Functional	Operational	Condition	Remarks
1. Structural Frame	OK	OK	OK	
2. Foundation	OK	OK	OK	
3. Exterior Walls	OK	OK	OK	
4. Roofing	OK	OK	OK	
5. Mechanical	OK	OK	OK	
6. Electrical	OK	OK	OK	
7. Plumbing	OK	OK	OK	
8. Fire Protection	OK	OK	OK	
9. Other	OK	OK	OK	

COMMENTS: _____

G. INSPECTOR: [Signature] DATE: 10/10/2010

H. COMPLIANCE WITH: Building Code Other
I. DISCREPANCIES: None Minor Major

J. SIGNATURE: _____ K. DATE: _____

CITY OF LOS ANGELES
CALIFORNIA

EQ-94

Order made by
San Diego and San Antonio
San Diego and San Antonio
San Diego and San Antonio

UNITED STATES
OF CALIFORNIA

BY SAN J. JOHNSON, JR.
SHERIFF OF COUNTY



RICHARD J. ROEDER
MAYOR

- CITY OFFICE
- CITY CLERK'S OFFICE
- CITY ENGINEER'S OFFICE
- CITY HEALTH DEPARTMENT
- CITY INSPECTION DEPARTMENT
- CITY PLANNING DEPARTMENT
- CITY RECORDS DEPARTMENT
- CITY TREASURER'S OFFICE

SURVEYED: 02/26/77

DATE: 04/25/77

EMILY W. WILSON
AND HER HUSBAND, THOMAS WILSON
LOS ANGELES, CA 90025

AM. 123456789
City #

ORDER TO COMPLY - LEGAL EMERGENCY

STREET ADDRESS: 123456789

123456

The conditions listed below for the street address shown are violations of the Los Angeles Municipal Code (L.A.M.C.). You are therefore ordered to secure all required permits within 30 days from the date this order was issued. You are further ordered to insure all required inspections, approvals and complete the work to all criteria these inspections by the completion date, which is 60 days from the date this order was issued. Section 91.6100 of the L.A.M.C. applies to projects which may be necessary to comply with this order and may be obtained from any of the Building and Safety offices listed on the attached information sheet.

If you do not comply with this order within the time period stated above, you may be issued an order declaring the property to be in a hazardous and/or substandard condition as defined in Section 91.6202 of the L.A.M.C., and a notice to permit work, as that same, be filed with the County Recorder.

- | | | |
|---|--|---|
| <p>1. STRUCTURAL DEFICIENCIES</p> <ul style="list-style-type: none"> <input checked="" type="checkbox"/> STRUCTURAL TRANSFORMATIONS <input checked="" type="checkbox"/> FLOORING <input type="checkbox"/> DETERIORATION OR STRENGTH DEFICIENCIES <input type="checkbox"/> FLOORING <input type="checkbox"/> INTERIOR OR EXTERIOR WALLS <input type="checkbox"/> INTERIOR OR EXTERIOR WALLS <input type="checkbox"/> INTERIOR OR EXTERIOR WALLS <input type="checkbox"/> INTERIOR OR EXTERIOR WALLS <input type="checkbox"/> INTERIOR OR EXTERIOR WALLS <input type="checkbox"/> INTERIOR OR EXTERIOR WALLS <input type="checkbox"/> INTERIOR OR EXTERIOR WALLS <input type="checkbox"/> INTERIOR OR EXTERIOR WALLS <input type="checkbox"/> INTERIOR OR EXTERIOR WALLS <input type="checkbox"/> INTERIOR OR EXTERIOR WALLS <input type="checkbox"/> INTERIOR OR EXTERIOR WALLS | <p>2. MECHANICAL DEFICIENCIES</p> <ul style="list-style-type: none"> <input type="checkbox"/> AIR CONDITIONING <input type="checkbox"/> EXHAUST SYSTEMS <input type="checkbox"/> INTERIOR WALLS <input type="checkbox"/> ELECTRICAL <input type="checkbox"/> STAIRS <input type="checkbox"/> STAIRS <input type="checkbox"/> STAIRS <input type="checkbox"/> STAIRS <input type="checkbox"/> STAIRS <input type="checkbox"/> STAIRS <input type="checkbox"/> STAIRS <input type="checkbox"/> STAIRS <input type="checkbox"/> STAIRS <input type="checkbox"/> STAIRS <input type="checkbox"/> STAIRS | <p>3. MECHANICAL HAZARDOUS</p> <ul style="list-style-type: none"> <input type="checkbox"/> GASES <input type="checkbox"/> OIL <input type="checkbox"/> OTHER |
|---|--|---|

5. OTHER: _____

1. IN PROGRESS 2. COMPLETE 3. PENDING PERMITS 4. PENDING INSPECTION

You are advised to know that Councilman Appoy has ordered that all the City of Building and Safety Commission has been advised in your appeal from the requirements mentioned in this order.

Order of 1st District by Anderson & P

AUSTIN, DAVID
DIRECTOR, BUILDING DEPT.
123456

(Signature)
SUPERVISOR

(Signature)
DIRECTOR'S OFFICE
123456

(Signature)
123456

CITY OF LOS ANGELES
CALIFORNIA



REQUIRE A NOTICE
BY MAIL

DATE: 1-11-91 FAILURE TO COMPLY NOTICE
Francisco Antezaryas
Box 5, Compton Ave 90201
Los Angeles Ca 90005
Number of copies: 1
Date: 1/11/91

JOB ADDRESS: 2155 Van Ness St CO-7

You are hereby notified that you have failed to comply with the earthquake repair order dated 3-24-79, and that your lack of compliance is a violation of the Los Angeles Municipal Code and may be punishable by fine and imprisonment. Unless you obtain the necessary permits within two weeks of the date of this letter this case will be referred to our Investigation Division for legal enforcement. Sections 9.3907, 91.8201, 9.3903 of L.A.M.C.

To avoid legal issues or for further information you may contact Senior Inspector Joe Hernandez or Inspector Steve Sindoval at (213) 368-7623 or (213) 368-7624 Monday through Friday, between 7:30 and 8:00 a.m. or 2:30 and 3:15 p.m. or leave a voice mail message anytime at these numbers.

PROJECT NO: 180	CLIENT: [Illegible]	PROJECT NAME: [Illegible]	DATE: [Illegible]
LOCATION: [Illegible]			SCALE: 1:500

[Illegible text]

MANORING OF [Illegible]

NO.	DATE	DESCRIPTION	BY
1	19	[Illegible]	[Illegible]
2		[Illegible]	[Illegible]
3		[Illegible]	[Illegible]
4		[Illegible]	[Illegible]
5		[Illegible]	[Illegible]
6		[Illegible]	[Illegible]
7		[Illegible]	[Illegible]
8		[Illegible]	[Illegible]
9		[Illegible]	[Illegible]
10		[Illegible]	[Illegible]
11		[Illegible]	[Illegible]
12		[Illegible]	[Illegible]
13		[Illegible]	[Illegible]
14		[Illegible]	[Illegible]
15		[Illegible]	[Illegible]

CURRENT SITE CONDITIONS

GENERAL INFORMATION	EXISTING UTILITIES	ADJACENT PROPERTIES
[Illegible]	[Illegible]	[Illegible]

[Illegible text]

NO.	DATE	DESCRIPTION	BY
16		[Illegible]	[Illegible]
17		[Illegible]	[Illegible]
18		[Illegible]	[Illegible]
19		[Illegible]	[Illegible]
20		[Illegible]	[Illegible]
21		[Illegible]	[Illegible]
22		[Illegible]	[Illegible]
23		[Illegible]	[Illegible]
24		[Illegible]	[Illegible]
25		[Illegible]	[Illegible]

LED ENGINE

[Illegible text]

[Illegible signatures]

[Illegible text]

1255 - PLANNED 24.05.2024


INDUSTRIAL INSPECTION BUREAU
 FIELD OFFICE

NO.	DESCRIPTION	STATUS	DATE	BY	COMPL.	REMARKS
1	WELLS	2	12/13/83	R. Sanchez	YES	ALL WELLS ARE PROTECTED BY VALVES AND LOCKED
2	TANKS	2	12/13/83	R. Sanchez	YES	TANKS ARE PROTECTED BY CLOSURE DEVICES
3	HAZARDOUS MATERIALS	2	12/13/83	R. Sanchez	YES	HAZARDOUS MATERIALS ARE PROPERLY LABELED AND STORED
4	WATER SUPPLY SYSTEMS	2	12/13/83	R. Sanchez	YES	WATER SUPPLY SYSTEMS ARE MAINTAINED
5	COMPLIANCE	2	12/13/83	R. Sanchez	YES	ALL REGULATIONS ARE FOLLOWED

CURRENT SITE CONDITIONS
 ALL REGULATIONS ARE FOLLOWED
 ALL WELLS ARE PROTECTED BY VALVES AND LOCKED
 TANKS ARE PROTECTED BY CLOSURE DEVICES
 HAZARDOUS MATERIALS ARE PROPERLY LABELED AND STORED
 WATER SUPPLY SYSTEMS ARE MAINTAINED
 ALL REGULATIONS ARE FOLLOWED

NO.	DESCRIPTION	STATUS	DATE	BY	REMARKS
1	WELLS	2	12/13/83	R. Sanchez	YES
2	TANKS	2	12/13/83	R. Sanchez	YES
3	HAZARDOUS MATERIALS	2	12/13/83	R. Sanchez	YES
4	WATER SUPPLY SYSTEMS	2	12/13/83	R. Sanchez	YES
5	COMPLIANCE	2	12/13/83	R. Sanchez	YES

INSPECTION SUMMARY
 ALL REGULATIONS ARE FOLLOWED
 ALL WELLS ARE PROTECTED BY VALVES AND LOCKED
 TANKS ARE PROTECTED BY CLOSURE DEVICES
 HAZARDOUS MATERIALS ARE PROPERLY LABELED AND STORED
 WATER SUPPLY SYSTEMS ARE MAINTAINED
 ALL REGULATIONS ARE FOLLOWED
 12/13/83 627-10
 R. Sanchez
 627-10





Map No. 240
City of Los Angeles
Department of Building and Safety

City of Los Angeles Department of Building and Safety
**APPLICATION FOR BUILDING PERMIT
AND CERTIFICATE OF OCCUPANCY**

Project No. 03-0412
Lic. Number 104374-001
App. No. 03-0412-001

PROJECT 03-0412	AREA 03	CLASS 03	NO. OF PERMITS 2	CONTRACT VALUE \$172,000	DATE OF PERMIT 03/11/09	APPROVAL STATUS 03-0412-001
--------------------	------------	-------------	---------------------	-----------------------------	----------------------------	--------------------------------

OWNER INFORMATION:
 Applicant: **MARKET CENTER**, 1100 N. GARDEN ST., LOS ANGELES, CA 90012
 Architect: **MARKET CENTER**, 1100 N. GARDEN ST., LOS ANGELES, CA 90012
 Engineer: **MARKET CENTER**, 1100 N. GARDEN ST., LOS ANGELES, CA 90012
 City of Los Angeles: **MARKET CENTER**, 1100 N. GARDEN ST., LOS ANGELES, CA 90012

GENERAL NOTES:
 1. ALL WORK SHALL BE IN ACCORDANCE WITH THE CITY OF LOS ANGELES BUILDING DEPARTMENT PERMITS AND REGULATIONS.
 2. THE PERMITTEE SHALL BE RESPONSIBLE FOR OBTAINING ALL NECESSARY APPROVALS FROM ALL AFFECTED AGENCIES.
 3. THE PERMITTEE SHALL BE RESPONSIBLE FOR OBTAINING ALL NECESSARY APPROVALS FROM ALL AFFECTED AGENCIES.

PROPERTY INFORMATION:
 Address: **1100 N. GARDEN ST.**
 Parcel No.: **541-001-0100**
 Zoning: **CA-1**
 Lot Area: **10,000 SQ. FT.**
 Building Area: **10,000 SQ. FT.**

PERMIT INFORMATION:
 Permit No.: **03-0412-001**
 Issue Date: **03/11/09**
 Expiration Date: **03/11/10**

USE OF LAND:
 Proposed Use: **MARKET CENTER**
 Existing Use: **MARKET CENTER**

Category	Amount
PERMIT FEE	100.00
SEAL FEE	100.00
PLAN REVIEW FEE	50.00
INSPECTION FEE	50.00
MARKETING FEE	50.00
CONSTRUCTION FEE	50.00
POST-COMPLETION FEE	50.00
TOTAL	500.00

Payment Date: 12/18/08
 Receipt No: MNR 025143
 Amount: \$172,000
 Method: Credit Card

2000VNB387T



1. TITLE: [REDACTED]
2. SUMMARY: [REDACTED]

3. REFERENCES: [REDACTED]

4. COMMENTS: [REDACTED]

5. ACTION: [REDACTED]

6. DISTRIBUTION: [REDACTED]

7. APPROVAL: [REDACTED]

8. DATE: [REDACTED]

9. BY: [REDACTED]

10. [REDACTED]

11. [REDACTED]

12. [REDACTED]

13. [REDACTED]

14. [REDACTED]

15. [REDACTED]

16. [REDACTED]

17. [REDACTED]



Building Records System

- Home
- Help
- Web
- Search
- Database
- Navigation
- LA OSS logo
- LA OSS logo
- LA OSS logo
- LA OSS logo
- LA OSS logo
- LA OSS logo
- LA OSS logo

Building Records System

LA OSS Building Records System

Building Records System

LA OSS Building Records System



An error message dialog box with a yellow triangle icon, containing the text "An error occurred while processing your request." and a blue "OK" button.

Name

DOB

DOB

DOB

DOB

DOB

DOB

DOB

DOB

DOB

DOB

DOB

DOB

SEARCH

SEARCH

SEARCH

SEARCH

SEARCH

SEARCH

SEARCH

SEARCH

LA County Building Records System

SEARCH BY ADDRESS

Address: _____

City: _____

Zip: _____

Search

Results: _____

1. _____

2. _____

3. _____

4. _____

5. _____

6. _____

7. _____

8. _____

9. _____

10. _____

11. _____

12. _____

13. _____

14. _____

15. _____

16. _____

17. _____

18. _____

19. _____

20. _____

21. _____

22. _____

23. _____

24. _____

25. _____

26. _____

27. _____

28. _____

29. _____

30. _____

31. _____

32. _____

33. _____

34. _____

35. _____

36. _____

37. _____

38. _____

39. _____

40. _____

41. _____

42. _____

43. _____

44. _____

45. _____

46. _____

47. _____

48. _____

49. _____

50. _____

51. _____

52. _____

53. _____

54. _____

55. _____

56. _____

57. _____

58. _____

59. _____

60. _____

61. _____

62. _____

63. _____

64. _____

65. _____

66. _____

67. _____

68. _____

69. _____

70. _____

71. _____

72. _____

73. _____

74. _____

75. _____

76. _____

77. _____

78. _____

79. _____

80. _____

81. _____

82. _____

83. _____

84. _____

85. _____

86. _____

87. _____

88. _____

89. _____

90. _____

91. _____

92. _____

93. _____

94. _____

95. _____

96. _____

97. _____

98. _____

99. _____

100. _____

LA County Building Records System

- Home
- FAQ
- Help
- Search
- Account
- My Account
- My Profile
- My Settings
- My Documents
- My Alerts
- My Recent Activity
- My Recent Searches
- My Recent Views
- My Recent Downloads
- My Recent Uploads
- My Recent Comments
- My Recent Ratings
- My Recent Reviews
- My Recent Feedback
- My Recent Suggestions
- My Recent Reports
- My Recent Tickets
- My Recent Requests
- My Recent Inquiries
- My Recent Complaints
- My Recent Concerns
- My Recent Issues
- My Recent Problems
- My Recent Difficulties
- My Recent Challenges
- My Recent Obstacles
- My Recent Hurdles
- My Recent Barriers
- My Recent Impediments
- My Recent Obstacles
- My Recent Hurdles
- My Recent Barriers
- My Recent Impediments

SEARCH RESULTS

1. [Document Title]

2. [Document Title]

Document Preview



Building Records System

Home

Help

Web

Security

Database

System

Admin

Records

Reports

Help

Home

Help

Web

Security

Building Records System

Enter a record ID, name, or location to search for records.

Search

Clear

Message

Warning: The system is currently down for maintenance.

OK

LA DPS

Building Records System

Home

Help

FAQ

Contact Us

LA DPS Logo

LA DPS Logo

LA DPS Logo

LA DPS Logo

LA DPS Logo

LA DPS Logo

SEARCH RESULTS

LA DPS Building Records System

LA DPS Building Records System

LA DPS Building Records System

LA DPS Building Records System

LA DPS Building Records System

Name

DOB

DOB

Category

Category

Category

Category

Category



SEARCH

Address

City



LA County
Building Records System

- Home
- Help
- FAQ
- Contact Us
- Privacy Policy
- Accessibility



LA County
Building Records System

Building Records System

SEARCH RECORDS

Enter a record number, address or other information to search for records.

SEARCH

SEARCH RESULTS

1 record found.

1. [RECORD INFORMATION]

[VIEW RECORD]

- Home
- FAQ
- Help
- Feedback
- Contact Us



SEARCH FOR RECORDS

SEARCH FOR RECORDS BY... [unintelligible]



LA County Website

Home

News

Jobs

Services

Information



 LA County

 Building Records System

Building Records System

SEARCH FOR RECORDS

Enter a record number, address or other identifying information.

Address: _____

SEARCH

RESULTS

NO RECORDS FOUND

OK

Name

City

State

Country

Zip

Phone

E-mail

Address

City

State

Zip

Phone

E-mail

SEARCH

Address

City



LA OPS

[Home](#)

[About Us](#)

[Contact Us](#)

[Services](#)

[Products](#)

Building Records System

SEARCH

SEARCH

SEARCH

Microsoft Office 365

Sign In

Home

Help

Web

Database

Database

Database

Database

Database

Database

Database

Database

Database

Building Records System



LA County

Home

Info

Help

Services

Departments

Agencies



 LA County

Building Records System

SEARCH FOR RECORDS

SEARCH CRITERIA

SEARCH CRITERIA

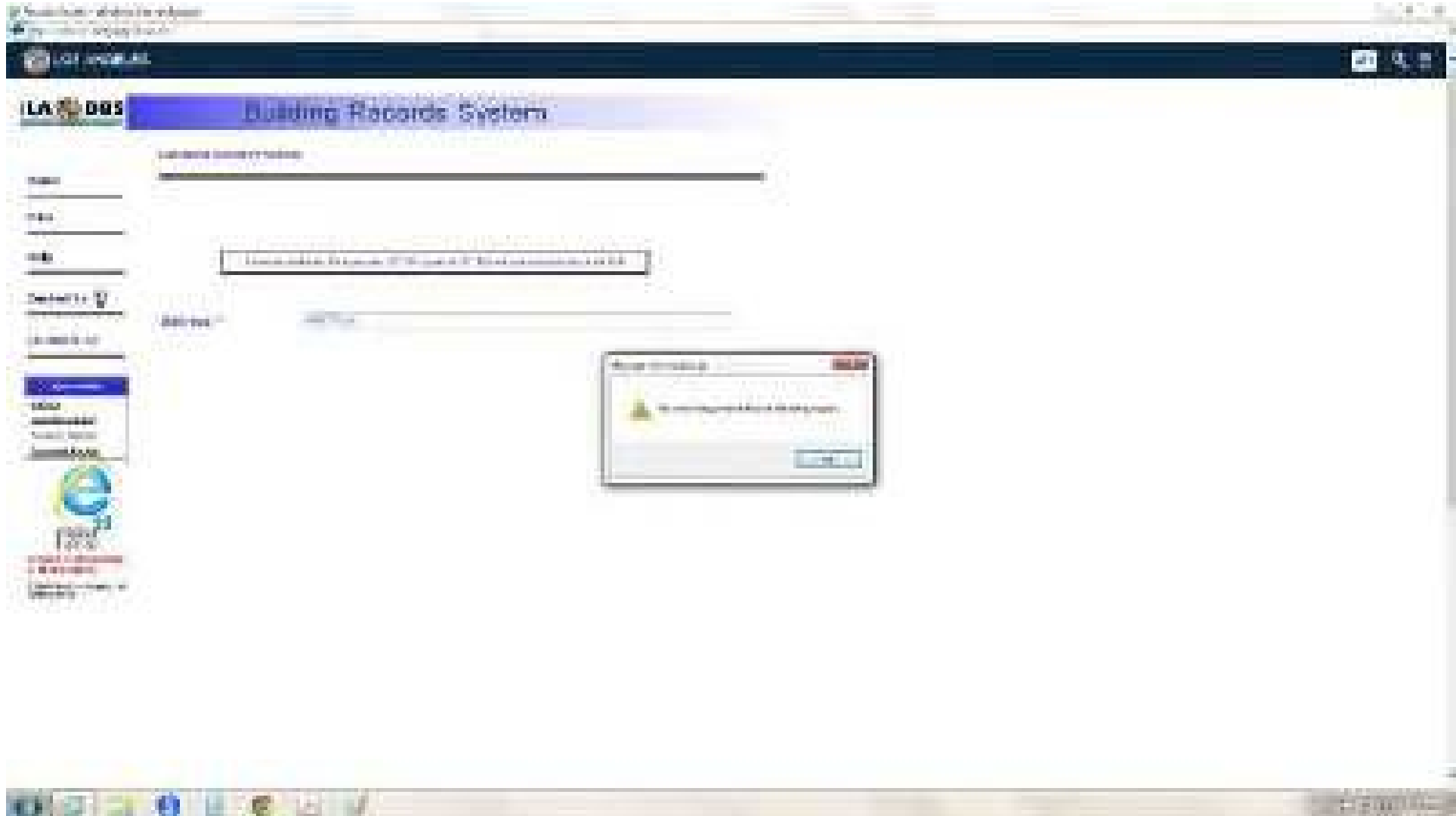
SEARCH RESULTS

SEARCH RESULTS

NO RECORDS FOUND

SEARCH CRITERIA

SEARCH RESULTS



- Home
- FAQ
- Help
- Search
- Account
- My Account
- My Profile
- My Settings
- My Documents
- My Alerts
- My Favorites
- My Recent Activity
- My Recent Documents
- My Recent Alerts
- My Recent Favorites
- My Recent Activity
- My Recent Documents
- My Recent Alerts
- My Recent Favorites

SEARCH RESULTS

1 - 1 of 1 results

Building Records System

Building Records System

1 - 1 of 1 results

Building Records System

1 - 1 of 1 results



Building Records System

- Home
- FAQ
- Help
- Services & Programs
- Construction
- Permitting
 - Inspection
 - Building
- Internet Explorer

SEARCH FOR PROJECTS

SEARCH FOR PROJECTS BY PROJECT ID, PROJECT NAME OR ADDRESS

SEARCH BY PROJECT ID: _____

SEARCH RESULTS

NO RESULTS FOUND FOR YOUR SEARCH.

SEARCH



Building Records System



- Home
- FAQ
- Help
- Submit a Request
- Account Setup
- Account Settings
- Logout
- My Account
- My Requests
- My Requests
- My Account
- My Requests
- My Account
- My Requests

SEARCH FOR BUILDING RECORDS

SEARCH FOR BUILDING RECORDS



CITY OF LOS ANGELES



CERTIFICATE OF OCCUPANCY

ADDRESS OF BUILDING: 14550 N TITUS ST

NOTE: Any change of use of occupancy must be approved by the Department of Building and Safety.

[x] This certifies that, as far as ascertained by its name listed to the subject, the building or portion of building described herein and located at the address herein complies with the applicable construction requirements Chapter 16, Article 16, Sections 16.01 through 16.09 of the Los Angeles Municipal Code for the use, or occupancy group, to which it is classified. (See Section 16.01)

[] This certifies that, as far as ascertained by its name listed to the subject, the building or portion of building described herein and located at the above address complies with the applicable requirements of the Building Code as follows: (1) as to permitted use, Ch. 9, Arts. 1.1, 1.2, 1.3, 1.4, and 5; and (2) with applicable requirements of State Building Law for following construction. (See Section 16.01)

Permit No. and Year: 00020 10000 01553

USE OF LAND FOR AUTO STORAGE.

CIC: 1355-352

1 3 5 0 0 1 0 0 1 5 1

[x] No Change in Parking Requirement.

* ALSO SUBJECT TO ANY EFFICIENCY OR BUILDING AND ZONING CODE MODIFICATIONS WHETHER LISTED ABOVE OR NOT.

Issued By/Office: LA-150-PLA-ST-C.O. #1

Division: C1600-310

Division: C61-45-455-12-241-COBY

OWNER: M.T. VITRACA INC
OWNER'S ADDRESS: 6543 BRITTON BLVD. #717
NORTHRIDGE, CA 91324

M.T. VITRACA, INC

Issued: November 24, 2021

FORM 1000-1

7

Application for Permit To Erect or Alter an Electric Sign

To be made in duplicate
if filed in a Branch Office,
to be made in one duplicate

PERMITS DIVISION
CITY OF LOS ANGELES
DEPARTMENT
OF
BUILDING AND SAFETY

Location of Building: 1150 Van Ness Blvd
(Street Number and Street)

Between what two streets: Leimert & Vista

1. Purpose of building: Office
(Store, Medical, Educational, Hotel, or other purpose)

2. Owner: Spring Sign Signers
(Firm Name) Flora

3. Owner's address: 1150 Van Ness Blvd P. O.
(Certified Address)

4. Registered Engineer:
(Name) (City/County) (State)

5. Contractor: NEON SIGN MFG. CO. 38742 LA 5725
(Phone Number) (Permit Fee)

6. Contractor's address: 27 Glendale Blvd Los Angeles CA 90012

7. VALUATION OF PROJECTED WORK: 145.00 115
(Amount in base and material and in labor - not value and estimated funds or income)

8. Size of building: 114 x 52 ft Stories: 1 Exterior Wall Structure

9. Type: Projecting Wall Roof

10. New Alteration

11. Height: 12.0 25 (Square Foot of Area)

12. Material of Sign: Ed. 68000 Metal

13. Height of Lower Edge above Grade: 14'

14. Height of Upper Edge above Grade: 22'

15. Distance of Outer Edge from Building: 2'

16. Height of Roof Sign above Roof or Parapet: 3'

17. Number of EXPANSION Joints: 1

18. Number of Trussbeams: 2

19. Number of Joints:

20. Shop Inspection

OPTIONAL FEES
For Inspect. per sq. ft. 1.00

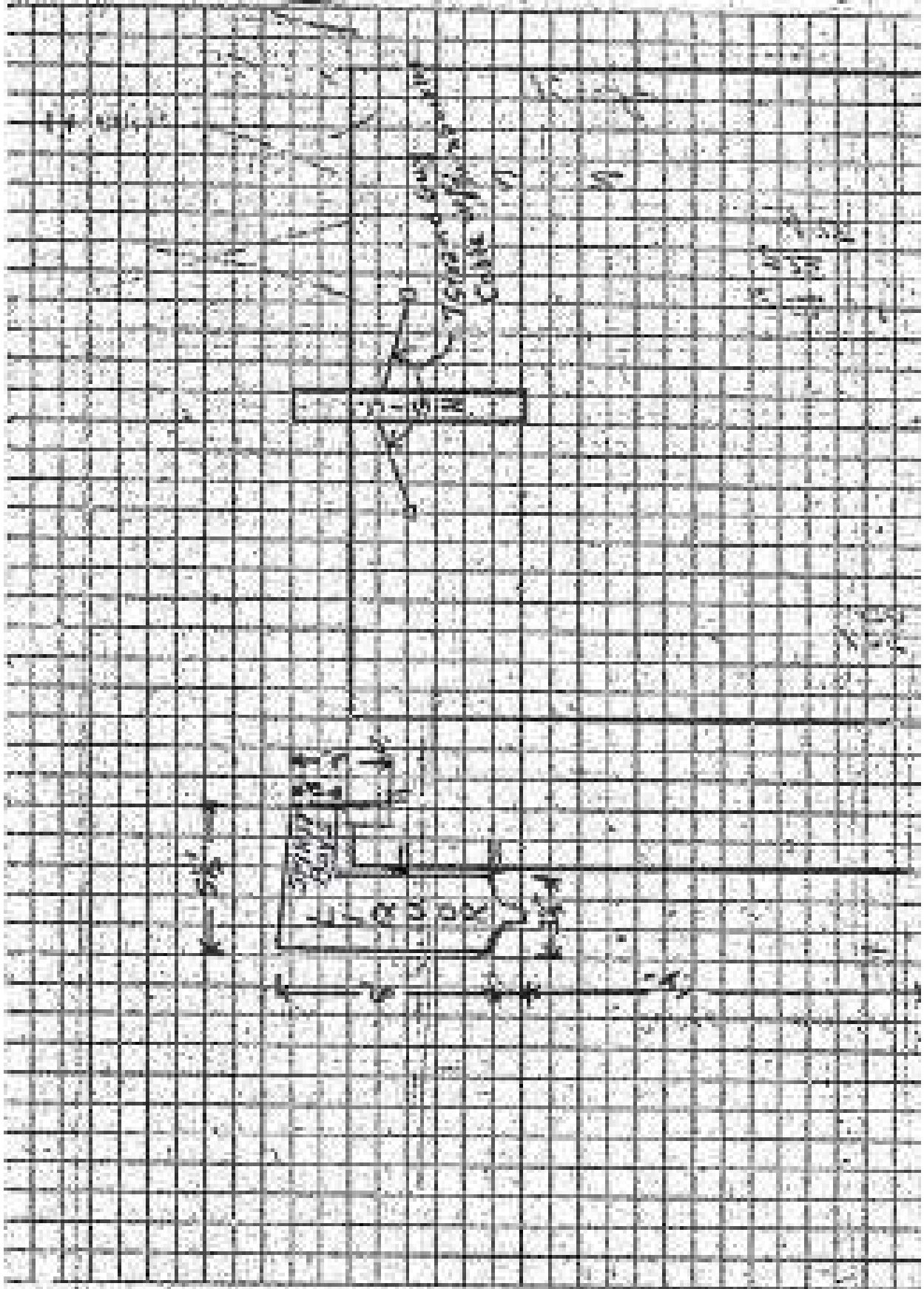
I hereby certify that to the best of my knowledge and belief the above application is correct and that this work will comply with all laws, and that in the doing of the work mentioned therein I will not violate any portion of the Labor Code of the State of California relating to Workmen's Compensation Insurance.
The undersigned affirms and agrees that all laws and all orders and other papers have been read and approved in full and complied with to the extent and degree in all respects with the rules and regulations of the Department of Water and Power relating to power factor and other regulations governing signs in such application.

Sign Level: Neon Sign Mfg Co Flora
(Contractor Name) (Registered Engineer Name)

Secretary: JEAN NELLYS
(Secretary Name)

THE FOLLOWING USE ONLY				
PLAN CHECKING	City		FEES	Building Permit <u>2.00</u>
	County			Inspection Permit <u>2.25</u>
	Material			TOTAL FEES <u>4.25</u>
City				
APPROVAL	Date of Application	City	County	Material
LA 6060	Date of Application	City	County	Material
PERMIT NO.	Date of Application	City	County	Material
<p>Many have left marks on these</p> <p><u>6280</u></p>				

ELECTRIC SIGN



3

APPLICATION TO ALTER - REPAIR - DEMOLISH
AND FOR CERTIFICATE OF OCCUPANCY

CITY OF LOS ANGELES DEPT. OF BUILDINGS & SAFETY

APPROVAL: **AC-1**

INSTRUCTIONS: 1. Applicant to Complete Divisions Items Only
 2. Map Plan Required on Back of Application.

I. Local address	City	State	Zip	Permit year		
11301 Ocean	Los Angeles	CA	90024	1980		
II. Project name	Address		City	State	Zip	
113 Ocean	113 Ocean		Los Angeles	CA	90024	
III. Applicant	Firm		Address	City	State	Zip
113 Ocean	113 Ocean		Los Angeles	CA	90024	
IV. Description of work	Interior partition					
V. Estimated cost	\$ 8,400.00					
VI. Total area	1951 sq. ft. Suite #1308 13th floor					
Area of work	Area of existing	Area of new	Area of existing	Area of new	Area of total	
7.51	11.60	11.60	3.7	3.7	19.27	

113-1446 30864 GV: 2221 L=2 75
 113-1446 30863 GV: 2221 L=1 11.60

STATEMENT OF RESPONSIBILITY

I hereby declare that the work authorized hereby is not in violation of the provisions of the Labor Code of the State of California relating to workers' compensation insurance.

This permit is not a guarantee of inspection. The issuance of which is not an approval or authorization of the work described herein. This permit does not constitute an approval, nor shall it be construed as confirmation or permission to violate or failure to comply with any applicable law. Failure by City of Los Angeles, nor any local, department, official or employee thereof make any warranty, or shall be responsible for the performance or results of any work described hereby, or the liability of the proceeds of such work or any work performed. (Rev. 10-15-80 L.A.M.C.)

Signature	Name	Date
Robert J. [Signature]		
Director of Engineering	APPROVED: [Signature]	
Construction	APPROVED: [Signature]	
Planning	APPROVED: [Signature]	
Public Works	APPROVED: [Signature]	
Fire	APPROVED: [Signature]	
Traffic	APPROVED: [Signature]	

3

APPLICATION TO ALTER - REPAIR - DEMOLISH AND FOR CERTIFICATE OF OCCUPANCY

CITY OF LOS ANGELES

DEPT. OF BUILDING AND SAFETY

245 Form 9-3

INSTRUCTIONS: 1. Applicant to Complete Numbered Items Only. 2. Plot Plan Required on Back of Original.

1. LOCAL SECT.	LOT	BLK.	TRACT	ADDRESS APPROVED
			No Legal	<i>[Signature]</i>
2. BUILDING ADDRESS				DIST. MAP
8155 Van Nuys Boulevard, Panorama City				7620
3. BETWEEN CROSS STREETS				ZONE
Titus street also Lanark Street				C-252
4. PRESENT USE OF BUILDING		NEW USE OF BUILDING		FIRE DEPT.
Office (13)		- Same 13		2
5. OWNER'S NAME				INDEX
Panorama Towers, Inc.				<i>[Signature]</i>
6. OWNER'S ADDRESS				KEY
8155 Van Nuys Boulevard				COR. LOT
7. BURT. ARCH.				REV. CORR.
				LOT SIZE
8. LIC. ENGR.				
				No Legal
9. CONTRACTOR				FRAN ALLEY
Panorama Towers, Inc.				WINE STREET
10. CONTRACTOR'S ADDRESS				BLOG. LINE
See #2				
11. SIZE OF EXISTING BLDG.		STORIES	HEIGHT	NO. OF EXISTING BUILDINGS ON LOT AND USE
170 X 80		13		One Office Bldg.
12. MATERIAL				SPRINKLES
<input type="checkbox"/> WOOD <input type="checkbox"/> METAL <input type="checkbox"/> CONC. BLOCK <input type="checkbox"/> ROOF <input type="checkbox"/> WOOD <input type="checkbox"/> STEEL <input type="checkbox"/> ROOFING <input type="checkbox"/> BRICK <input type="checkbox"/> CONCRETE <input type="checkbox"/> CONST. <input type="checkbox"/> CONC. <input type="checkbox"/> OTHER				REQ'D. SPECIFIED NC
13. VALUATION TO INCLUDE ALL FIXED EQUIPMENT REQUIRED TO OPERATE AND USE PROPOSED BUILDING.				APPROVALS
\$ 300				Int.
14. SIDE OF ADDITION				Alt. Only
None				
15. NEW WORK		EXC. WALLS	FOOTING	DWELL UNITS
550 sq. ft. Suite #1314 (Income)				X
13th Floor Interior Partition				SPACES PAYING
I certify that in doing the work authorized hereby I will not employ any person in violation of the Labor Code of the State of California relating to workmen's compensation, insurance, and I have read reverse side of application.				NC
Signed <i>[Signature]</i>				EXIST. ROOMS
				X
This Form When Properly Validated is a Permit to Do the Work Described.				FILE WITH
				245-2800701
				CON. DEP.
				No

SEWER (Availability Available)

CRITICAL SOIL

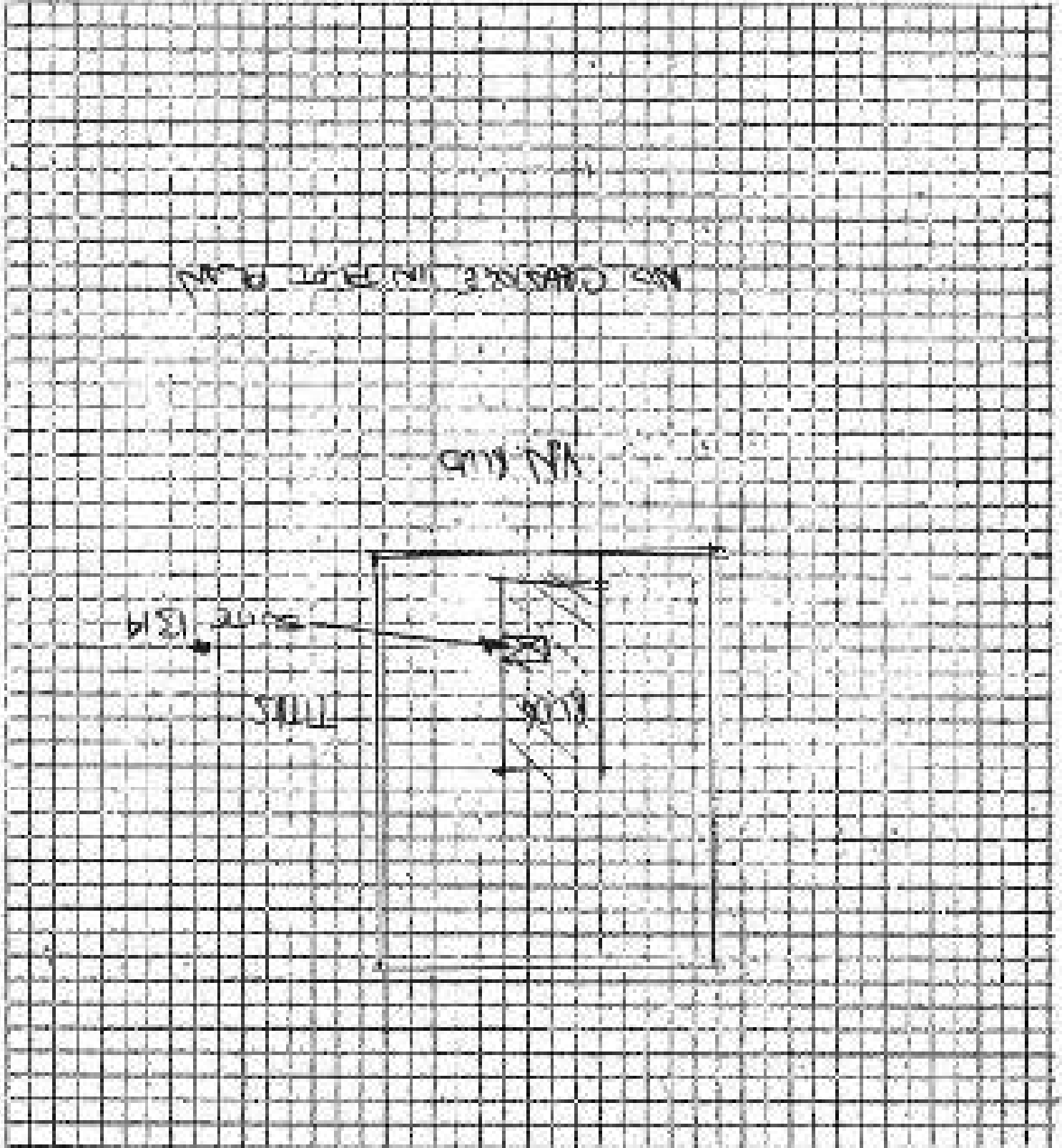
TYPE	GROUP	BLK. USE	P.C.	S.P.C.	G.P.L.	B.P.	I.P.	G.I.	C/O
1	G1/B2	NC	3.2S	X	X	5	X	X	X

CASHIER USE ONLY

AUG-12-66 35144 ELEV: 3612 M=2 3.25
 AUG-12-66 35145 ELEV: 3612 M=2 5.60

This permit is an approval for inspection, the issuance of which is not an approval or an opinion of the work specified herein. This permit does not constitute an approval, nor shall it be construed as approval or permitting the violation or failure to comply with any applicable laws, including the City of Los Angeles, nor any board, department, officer or employee thereof make any warranty or shall be responsible for the performance or results of any work described herein or the condition of the property or any other work which may be performed. (See Sec. 81.0202 L.A.M.C.)

SCOPE OF PERMIT



ON FOOT PLAN SHOW ALL BUILDINGS ON LOT AND USE OF EACH

10.0
5.0

3

APPLICATION TO ALTER - REPAIR - DEMOLISH
AND FOR CERTIFICATE OF OCCUPANCY
CITY OF LOS ANGELES

(E)

REV. 10-1-74

NO. OF LOTS INVOLVED

NO. OF BUILDING UNITS INVOLVED

INSTRUCTIONS: 1. Applicant to Complete Full-sized Plans Only
2. Not Filled Returned as Pack or Unpaid

VERIFIED
DATE

1. TYPE OF PROJECT	2. PROJECT DESCRIPTION	3. LOCATION	4. OWNER/OWNER'S REPRESENTATIVE	5. ARCHITECT	6. ENGINEER	7. MECHANICAL ENGINEER	8. ELECTRICAL ENGINEER	9. PLUMBING ENGINEER	10. CIVIL ENGINEER	11. SPECIALTY ENGINEER	12. CONTRACTOR
	REPAIR - INTERIOR PARTITION	218 N. S. St. (NO LF)	Office Building								
1. TYPE OF PROJECT	2. PROJECT DESCRIPTION	3. LOCATION	4. OWNER/OWNER'S REPRESENTATIVE	5. ARCHITECT	6. ENGINEER	7. MECHANICAL ENGINEER	8. ELECTRICAL ENGINEER	9. PLUMBING ENGINEER	10. CIVIL ENGINEER	11. SPECIALTY ENGINEER	12. CONTRACTOR
	REPAIR - INTERIOR PARTITION	218 N. S. St. (NO LF)	Office Building								

NO. OF LOTS INVOLVED: 2040
NO. OF BUILDING UNITS INVOLVED: 2040
E = 1

STATEMENT OF RESPONSIBILITY

I hereby state that during the work performed hereby I will not employ any person in violation of the Labor Code of the State of California relating to the employer's compensation insurance.

This permit is an authorization for the contractor, the issuance of which is based on approval of an earlier violation of the work permit law. This permit does not authorize or justify, nor shall it be construed as authorizing or permitting the violation or failure to comply with any provisions law, Federal, State or City of Los Angeles, nor any local, department, official or employee thereof making any violation or shall be responsible for the enforcement or violation of any work, described here in, or the violation of the permits or will take such steps as are proper.

Division of Responsibility	Name	Date
Approval of Plans		
Approval of Work		
Approval of Materials		
Approval of Methods		
Approval of Safety		
Approval of Cleanliness		
Approval of Traffic		

3

APPLICATION TO ALTER - REPAIR - DEMOLISH AND FOR CERTIFICATE OF OCCUPANCY

CITY OF LOS ANGELES

DEPT. OF BUILDING AND SAFETY

HW 1

E

BSS Form 514

INSTRUCTIONS: 1. Applicant to Complete Numbered Items Only. 2. Flat Fee Required on Back of Original.

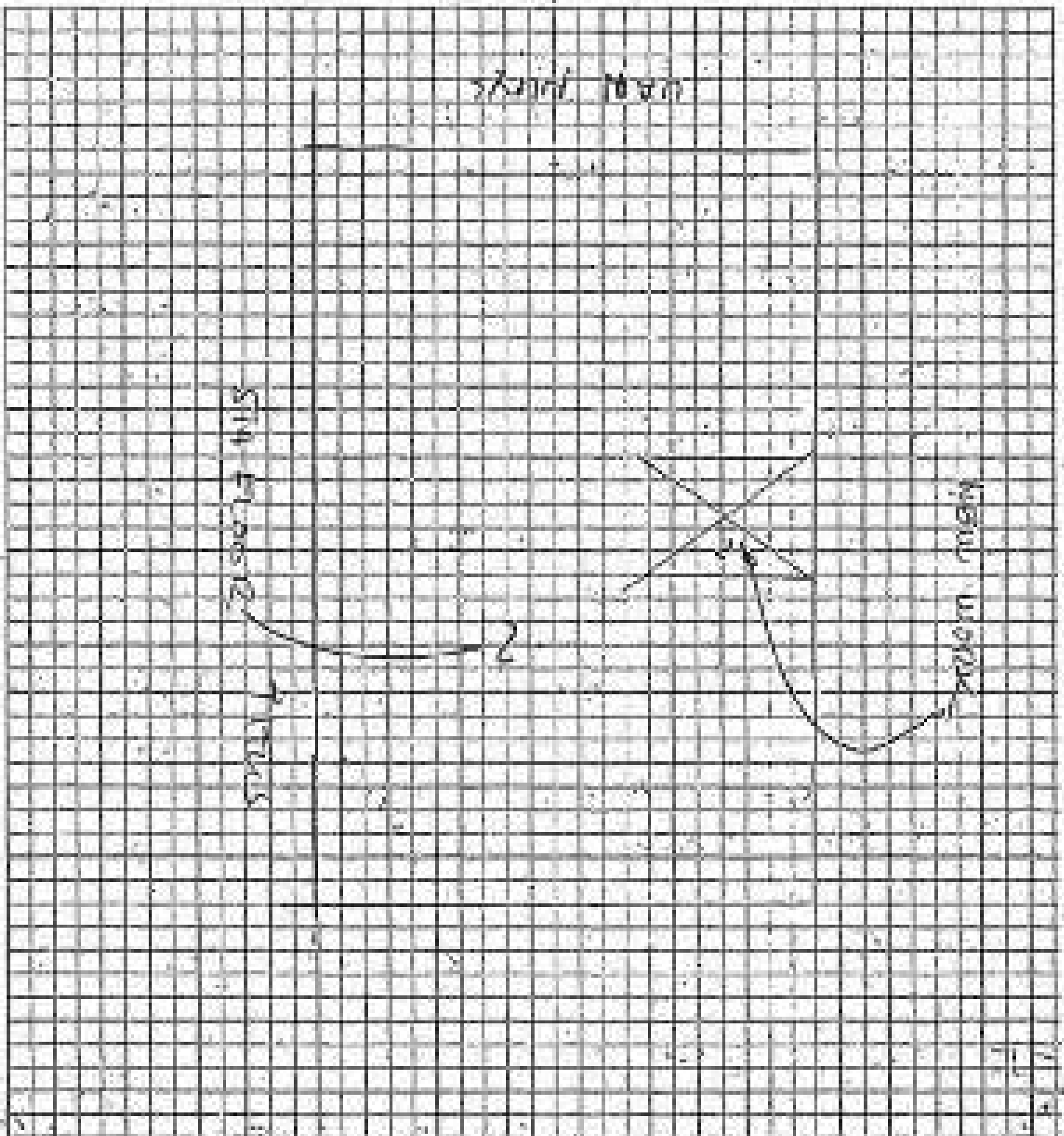
1. LEGAL DESCR.	LOT	BLK.	TRACT	ADDRESS APPROVED
			No Legal	
2. BUILDING ADDRESS	8155 Van Nuys Boulevard, Panorama City			DIST. MAP 7520
3. BETWEEN CROSS STREETS	Titus Street <u>340</u> Lanark Street			ZONE C-2-2
4. PRESENT USE OF BUILDING	Office			FIRE DIST. 2
5. OWNER'S NAME	Panorama Towers, Inc.			IRREG.
6. OWNER'S ADDRESS	P.O.	ZONE		KEY
8155 Van Nuys Boulevard				ONE LOT
7. EXT. ARCH.	STATE LICENSE	PHONE		TRV. COIL
NONE				LOT SIDE
8. LIC. ENGR.	STATE LICENSE	PHONE		INT. PART ONLY
NONE				No Legal
9. CONTRACTOR	STATE LICENSE	PHONE		REAR ALLEY
Panorama Towers, Inc.				SIDE ALLEY
10. CONTRACTOR'S ADDRESS	P.O.	ZONE		SLIP. USE
See #2				
11. SIZE OF EXISTING BLDG.	STORIES	HEIGHT	NO. OF EXISTING BUILDINGS ON LOT AND EXT.	BUDG. AFTER
170 x 80	13	11'6"	One Office Bldg.	NC
3	8155 Van Nuys Boulevard			DISTRICT OFFICE
12. MATERIAL	<input type="checkbox"/> WOOD	<input type="checkbox"/> METAL	<input type="checkbox"/> CONCR. BLOCK	SPRINKLES
EXT. WALLS:	<input type="checkbox"/> STUCCO	<input type="checkbox"/> BRICK	<input type="checkbox"/> CONCRETE	SPRINK. SPECIFIED NC
13. VALUATION TO INCLUDE ALL FIXED EQUIPMENT BELONGING TO OPERATOR AND USE PROPOSED BUILDING.	\$ 500			VALUATION APPROVED
14. SIZE OF ADDITION	STORIES	HEIGHT	APPLICATION REQUIRED	SPRINKLES
None				Inf.
15. NEW WORK	EXT. WALLS	ROOFING	FLAME RESIST.	CRITICAL SOIL
2200 sq. ft. partition				
8th floor interior partition				SPRINK. MARKS
I certify that in doing the work authorized hereby I will not employ any person in violation of the Labor Code of the State of California relating to workmen's compensation insurance, and I have paid reverse side of Application.				LISTED
Signed <u>[Signature]</u>				FILE WITH
This Form When Properly Validated is a Permit to Do the Work Described.				VN87850/61
				INT. INF.
				No

DATE: 10-1-54 42199 Ek VN: 5795 K=2 2.2E
 10-1-54 42199 Ek VN: 5795 K=1 3.5E

66817

P.C. No. GRADING CRIT. SOIL COND.

ON-GRID PLAN SHOW ALL BUILDINGS ON LOT AND USE OF EACH



SCOPE OF PERMIT

This permit is an application for inspection, the issuance of which is not an approval or an endorsement of the work specified herein. The permit does not authorize or permit, nor shall it be construed as authorizing or permitting the violation or failure to comply with any applicable law. Neither the City of Los Angeles, nor any board, department, officer or employee thereof makes any warranty or shall be responsible for the performance or results of any work described herein, or the condition of the property or soil upon which work is performed.

Law Sec. 91.0302 (LA.M.C.)

3

APPLICATION TO ALTER - REPAIR - DEMOLISH AND FOR CERTIFICATE OF OCCUPANCY

S&S Form 9-3

CITY OF LOS ANGELES

DEPT. OF BUILDING AND SAFETY

INSTRUCTIONS: 1. Applicant to Complete Numbered Items Only. 2. Plat Plan Required on Back of Original.

AC-1

1. LOCAL ORIGIN.	LOT	BLK.	TRACT	ADDRESS APPROVED
			No Legal	
2. EXISTING ADDRESS	8155 Van Nuys Boulevard, Panorama City			NEPT. MAP 7520
3. BETWEEN CROSS STREETS	Titus Street AND Lanark Street			ZONE C-2-2
4. PRESENT USE OF BUILDING	Office			FIRE DEPT. 2
5. FUTURE USE	13			DESIG. NONE
6. OWNER'S NAME	Panorama Towers, Inc.			NET CON. INT.
7. CONTRACTOR'S ADDRESS	8155 Van Nuys Boulevard			NET. USE CON. INT.
8. STATE ARCH.	STATE LICENSE			NET. USE CON. INT.
9. LIC. NO.	STATE LICENSE			NET. USE CON. INT.
10. CONTRACTOR'S ADDRESS	See #2			NET. USE CON. INT.
11. SIZE OF EXISTING BLDG.	STORIES	HEIGHT	NO. OF EXISTING BUILDINGS ON LOT AND USE	SEEL. AREA
174' x 84'	13		One Office Bldg.	NC
12. MATERIAL	<input type="checkbox"/> WOOD <input type="checkbox"/> METAL <input type="checkbox"/> CONC. BLOCK <input type="checkbox"/> ROOF <input type="checkbox"/> WOOD <input type="checkbox"/> STEEL <input type="checkbox"/> ROOFING <input type="checkbox"/> EXT. WALLS: <input type="checkbox"/> STUCCO <input type="checkbox"/> BRICK <input type="checkbox"/> CONCRETE <input type="checkbox"/> CONCR. <input type="checkbox"/> CONC. <input type="checkbox"/> OTHER			SPERENCES SPEC. SPECIFIED NC
13. VALUATION TO INCLUDE ALL FIELD EQUIPMENT REQUIRED TO OPERATE AND USE PROPOSED BUILDING.	\$ 2500 -			VALUATION APPROVED APPROVED
14. SIZE OF ADDITION	STORIES	HEIGHT	APPLICATION CHECKED	APPROVED Int. Alt. Only
15. NEW WORK	EXT. WALLS	ROOFING	PLANS CHECKED	FILE WITH VNB87850/81
4900 sq. ft. Suite #1208				
13th floor interior partition				
I certify that in doing the work authorized hereby I will not employ any person in violation of the Labor Code of the State of California relating to workmen's compensation insurance, and I have read reverse side of Application.				FILE WITH VNB87850/81
Signed <i>[Signature]</i>				DEPT. INSP.
This Form MUST Properly Validated in a Permit to Do the Work Described.				No

SEWER (available) (not available)

CERT. SOIL

TYPE	OSD	MAX. USE	P.C.	S.P.C.	G.P.L.	BP.	LP.	OS	C/O
1	G1/B2	NC	7.00	X	X	12.00	X	X	X

ADDITIONS LIST ONLY

42316 Ck V# = 5824 L = 2 7.00
 42317 Ck V# = 5824 L = 1 12.00
 668018
 P.C. No. GRADING CRIT. SOIL CONC.

3

APPLICATION TO ALTER - REPAIR - DEMOLISH AND FOR CERTIFICATE OF OCCUPANCY

(R)

Form 3-3

CITY OF LOS ANGELES

DEPT. OF BUILDING AND SAFETY

INSTRUCTIONS: 1. Applicant to Complete Numbered Items Only. 2. Plat Plan Required on Back of Original.

1. LEGAL DESCR.	LOT	A.C.	TRACT	ADDRESS APPROVED
	See VN 87850/1961		for legal	
2. BUILDING ADDRESS	8155 Van Nuys Blvd., P.O.			DIST. INSP. 7520
3. NEAREST CROSS STREETS	Titus AND Lanark			ZONE C-2-2
4. PRESENT USE OF BUILDING	Office Bldg.			FIRE DIST. #2
5. OWNER'S NAME	W.H. Brownyard & H.O. Beck			INSIDE / YES
6. OWNER'S ADDRESS	6363 Wilshire Blvd., L.A.			OK LOT / X
7. EXT. AREA	STATE LICENSE	PHONE		LOT SIZE Irreg
Welton Becket	FAIA C-22	BR.2-8111		
8. GEN. CONTR.	STATE LICENSE	PHONE		
Richard Bradshaw	SE 576	ST.5-3166		
9. CONTRACTOR	STATE LICENSE	PHONE		FRONT ALLEY / SIDE ALLEY /
Henry J. Beck Co.	18736A	OL.3-3841		REAR LINE
10. CONTRACTOR'S ADDRESS	6363 Wilshire Blvd., Los Angeles			
11. SIZE OF EXISTING BLDG.	STORIES	HEIGHT	NO. OF EXISTING BUILDINGS ON LOT AND USE	BLDG. AREA
84' x 174'	13	153'	(1) Under Constr.	N/O
8155 Van Nuys Blvd.				DISTRICT OFFICE VN
12. MATERIAL	<input type="checkbox"/> WOOD	<input checked="" type="checkbox"/> METAL	<input type="checkbox"/> CERAM. BLOCK	ROOF
EXT. WALLS	<input type="checkbox"/> STUCCO	<input type="checkbox"/> BRICK	<input checked="" type="checkbox"/> CONCRETE	CONST.
				<input type="checkbox"/> WOOD
				<input type="checkbox"/> STEEL
				<input type="checkbox"/> PLASTER
				<input type="checkbox"/> OTHER
				COND
13. VALUATION TO INCLUDE ALL WOOD EQUIPMENT REQUIRED TO REPAIR AND USE APPROX. IN-SIDE.	\$ 200.00		VALUATION APPROVED	SMALLER FEES / SPECIFIED AMOUNTS
			Naimark	/
14. SIDE OF ADDITION	STORIES	HEIGHT	APPLICATION CHECKED	
None				
15. NEW WORK: EXT. WALLS	ROOFING		PLANS CHECKED	FRONT / REAR /
Stair Change between 1st & 2nd Floor			CONDITIONS CHECKED	SPACES N/O / PARKING
I certify that in doing the work authorized hereby I will not employ any person in violation of the Labor Code of the State of California relating to workman's compensation insurance.			PLANS RECHECKED	BEST ROOMS
Signed: <i>Donis Morales</i>			APPROVED	PLK WITH 87850 VN/61
This Form When Properly Validated is a Permit to Do the Work Described.			INSPECTOR	DIST. INSP.

SEWER (Available) (Not Available)

CRITICAL SOIL

TYPE	GROUP	MAX. WIND	P.C.	S.P.C.	S.P.L.	S.P.	I.P.	O.S.	C/O
I	G-1	N/O	1.00			2.00			

CUSTOMER USE ONLY

NOV-2-61 5 14 22 Ca VN-90689 K=2 1.00
 NOV-2-61 5 14 23 Ca VN-90689 K=1 2.00

APPLICATION TO ALTER - REPAIR - DEMOLISH AND FOR CERTIFICATE OF OCCUPANCY

CITY OF LOS ANGELES

DEPT. OF BUILDING AND SAFETY

INSTRUCTIONS: 1. Applicant to Complete Numbered Items Only. 2. Plot Plan Required on Back of Original.

1. LOCAL DISTRICT	LOT	BLK	TRACT	ADDRESS APPROVED					
	See VN	88844	1961	for legal					
2. SURFACE ADDRESS	8155 Van Nuys Blvd.			DIST. MAP 7520					
3. BETWEEN CROSS STREETS	Tichie AND Lanark			ZONE C-2-2					
4. PRESENT USE OF BUILDING	Office			NEW USE OF BUILDING Office					
5. OWNER'S NAME	Panorama Towers, Inc. TR. 3-5957			PHONE KEY / SM					
6. OWNER'S ADDRESS	8155 Van Nuys Blvd., Panorama City			P.O. ZONE (COR. LOT) X					
7. EST. ARCH.	Wolten Becket & Assoc.			STATE LICENSE PHONE BR. 2-8811					
8. EST. ENGR.	Richard Bradshaw			STATE LICENSE PHONE Irreg					
9. CONTRACTOR	Henry C. Beck Co.			STATE LICENSE PHONE TR. 3-5957					
10. CONTRACTOR'S ADDRESS	8155 Van Nuys Blvd., Panorama City			REAR ALLEY SIDE ALLEY / BLDG. LINE					
11. SIZE OF EXISTING BLDG.	STORIES	HEIGHT	NO. OF EXISTING BUILDINGS ON LOT AND USE	BLDG. AREA					
80' x 170'	13'	155'+	None	N/C					
12. MATERIAL	WOOD <input type="checkbox"/> METAL <input checked="" type="checkbox"/> CONCRETE BLOCK ROOF			SPRINKLES					
EXT. WALLS: <input type="checkbox"/> STUCCO <input type="checkbox"/> BRICK <input checked="" type="checkbox"/> CONCRETE	CONST. <input checked="" type="checkbox"/> WOOD <input type="checkbox"/> STEEL <input type="checkbox"/> ROOFING			5333 Satisfied N/C					
13. VALUATION TO INCLUDE ALL FIXED EQUIPMENT REQUIRED TO OPERATE AND USE PROPOSED BUILDING.	\$ 3,500.00			VALUATION APPROVED APPROXIMATE					
14. SIZE OF ADDITION	None			APPLICATIONS CHECKED /					
15. NEW WORK: (Specify)	EXT. WALLS	ROOFING	PLANS CHECKED	DRILL UNITS X					
Interior partitions & ceiling on 3rd Floor & Platform on roof.			INSPECTION VERIFIED	SPACES PROVIDED N/C					
I certify that in doing the work authorized hereby I will not employ any person in violation of the Labor Code of the State of California relating to workmen's compensation insurance.			PLANS APPROVED	GUEST ROOMS X					
Signed <i>W. H. Bradshaw</i>			INSPECTION APPROVED	FILE WITH VN 88844/1961					
This Form When Properly Filled is a Permit to Do the Work Described.			INSPECTOR	CERT. INSP. X					
TYPE	GROUP	BLK. NO.	P.C. NO.	S.P.C.	G.P.I.	R.P.C.	L.P.	O.S.	C.O.
I	0-1	N/C	8						

REVERSE (continued) (See Appendix)

CRITICAL SOIL

200-12-62 27829 CA VN: 18288 R = 2 8.00
16.00

BAGGERS USE ONLY

3

APPLICATION TO ALTER - REPAIR - DEMOLISH AND FOR CERTIFICATE OF OCCUPANCY

Form B-3

CITY OF LOS ANGELES

DEPT. OF BUILDING AND SAFETY

INSTRUCTIONS: 1. Applicant to Complete Numbered Items Only.
2. Plan Plan Required on Back of Original.

1. LEGAL LOT	BLK.	TRACT	DIST. MAP
See VN 88844/1961 for legal			7520
2. BUILDING ADDRESS	APPROVED		ZONE
8155 Van Nuys Blvd.			C-2-2
3. FRONT CROSS STREET	AND		FIRE DEPT.
Titus	Lanark		#2
4. PRESENT USE OF BUILDING	NEW USE OF BUILDING		TRIC
Office	Office		KEY / SN
5. OWNER	PHONE		COR. LOT
Panorama Towers, Inc.	TR. 3-5957		X
6. OWNER'S ADDRESS	CITY		RECORD
8155 Van Nuys Blvd., Panorama City			LOT SIZE
7. CONTRACTOR	STATE LICENSE	PHONE	IRREG
Wilton Becket & Assoc.	BR. 2-8811		
8. ARCHITECT	STATE LICENSE	PHONE	REAR ALLEY
Richard Bradshaw			SIDE ALLEY
9. CONTRACTOR	STATE LICENSE	PHONE	BUILD. LINE
Henry C. Beck Co.	TR. 3-5957		
10. CONTRACTOR'S ADDRESS	F.R.	ZONE	AFFIDAVITS
8155 Van Nuys Blvd., Panorama City			
11. SIZE OF EXISTING BLDG.	SQUARE FEET	NO. OF EXISTING BUILDINGS ON LOT AND USE	
80'x170'	13,155'	(Under Constr)	
3 8155 Van Nuys Blvd.		DISTRICT OFFICE	
		VN	
12. MATERIAL	<input type="checkbox"/> WOOD	<input checked="" type="checkbox"/> METAL	<input type="checkbox"/> CONC. BLOCK
EXT. WALLS:	<input type="checkbox"/> STUCCO	<input type="checkbox"/> BRICK	<input checked="" type="checkbox"/> CONCRETE
			ROOF
			<input type="checkbox"/> WOOD
			<input type="checkbox"/> STEEL
			<input checked="" type="checkbox"/> COMP
13. VALUATION TO INCLUDE ALL FIXED EQUIPMENT REQUIRED TO OPERATE AND USE PROPOSED BUILDING.	\$ 3,500.00	SPRINKLER	N/C
		SPECIFIED	
14. SIZE OF MOTORS	None	STORIES	HEIGHT
			VALUATION APPROX
			Lanark
15. NEW WORK	EXT. WALLS	ROOFING	APPLICATION DRAWING
Interior partitions & ceiling on 2nd Floor			SPACES MARKING
			FILED
			CHIEF
			ROOF
			X
I certify that in doing the work authorized hereby I will not employ any person in violation of the Labor Code of the State of California relating to workmen's compensation insurance.			CERTIFICATE NOTED
Signed <i>W. Bradshaw</i>			FILE WITH
This form when properly validated is a Permit to Do the Work Described.			VN 88844/1961
			CERT. NOS.
			INSPECTOR
TYPE	GROUP	REG. OCC.	P.C.
I	B-1	N/C	S.P.C.
			G.P.A.
			S.P.
			O.S.
			C/O

REVENUE (Available) (Not Available)

CRITICAL SOIL

CASHIERS USE ONLY

JUN-27-62
JUN-27-62

3 83 19
3 83 20

EX VN-11212 N=2

18.00

P.C. No. GRADING CRIT. SOIL CONS.

3

APPLICATION TO ALTER, REPAIR, DEMOLISH AND FOR CERTIFICATE OF OCCUPANCY

HC-1
MAY 1962 EDITION

OFFICE OF THE CITY CLERK

OFFICE OF BUILDING SAFETY

INSTRUCTIONS: 1. Applicant to Complete Numbers Below Only
2. Fee Plus Required on Back of Application

1. LOCAL JOB	OR	NON-LOCAL	TYPE	APPLICANT'S NAME
			No Local	
2. PROJECT OR PROJECT NAME	112 Cases		112 - (Same)	1620
3. ADDRESS	8155 Van Nuys Boulevard, Panorama City ✓			C-2-3
4. ADDRESS	Thru Street and Tenth Street			3
5. ADDRESS	Panorama Towers, Inc. 183-1845			1620
6. ADDRESS	8155 Van Nuys Boulevard, Panorama City, 81408			No Local
7. ADDRESS	Panorama Towers, Inc. 183-1845			1620
8. ADDRESS	Panorama Towers, Inc. 183-1845			1620
9. ADDRESS	170 X 10 13			1620
10. ADDRESS	3101 Van Nuys Boulevard			1620
11. ADDRESS	7th floor interior partition; 12000 Sq. Ft.			1620
12. ADDRESS	SAME			1620
13. ADDRESS	I			1620
14. ADDRESS	N/C			1620
15. ADDRESS	X			1620
16. ADDRESS	H 742			1620
17. ADDRESS	546			1620

011350 0110-11055 L=2 546 B.A.D.

STATEMENT OF RESPONSIBILITY

I certify that in doing the work authorized hereby, I will not employ any person in violation of the Labor Code of the State of California relating to child labor's compensation treatment.

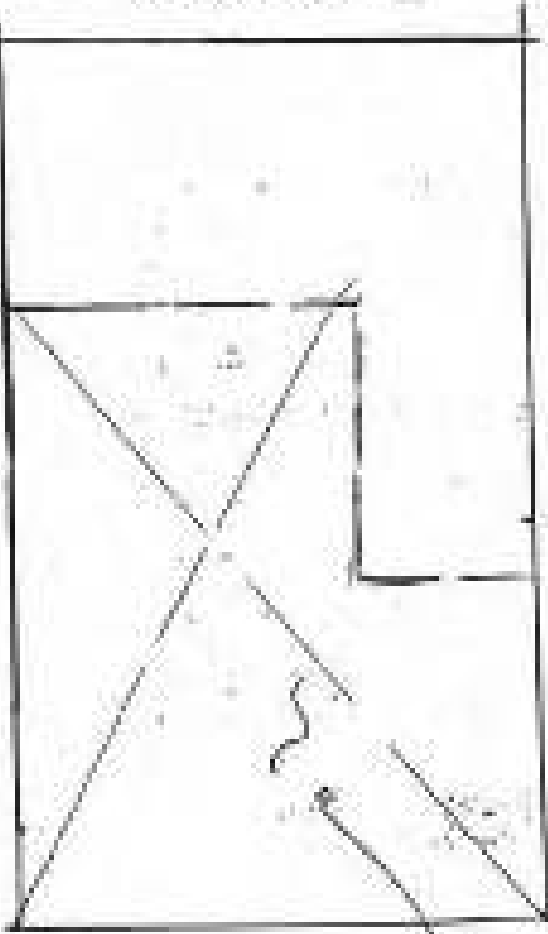
This permit is an authorization for inspection, the issuance of which is not an approval or authorization of the work described herein. This permit does not authorize or permit, nor shall it be construed as authorizing or permitting the applicant or holder to comply with any applicable law. Neither the City of Los Angeles, nor any board, department, officer or employee thereof shall be responsible for the performance or results of any work described herein, or the condition of the property or soil upon which such work is performed. (See Sec. 91.000 L.A.M.C.)

Contractor	NAME	DATE
Inspector	NAME	DATE
Permit Fee	AMOUNT PAID TO B.A.D. - \$50	
Other	AMOUNT PAID	



IAN NUYS

TRUS



2nd floor
fill house

APPLICATION TO ALTER - REPAIR - DEMOLISH AND FOR CERTIFICATE OF OCCUPANCY

CITY OF LOS ANGELES

DEPT. OF BUILDING AND SAFETY

INSTRUCTIONS: 1. Applicant to Complete Numbered Items Only. 2. Plot Plan Required on Back of Original.

1. LEGAL DESCR.	LOT	BLK.	TRCT	ADDRESS APPROVED
	See VN 88844/1961 for legal			
2. BUILDING ADDRESS	8155 Van Nuys Blvd. P.C.			DIST. MAP 7520
3. BETWEEN CROSS STREETS	Titus AND Lanark			ZONE C-2-2
4. PRESENT USE OF BUILDING	Office			FORM DIST. 2
5. OWNER'S NAME	Panorama Towers, Inc.			PHONE
	PHONE TR 3-5957			KEY
6. OWNER'S ADDRESS	8155 Van Nuys Blvd., Panorama City			KEY LOT <input checked="" type="checkbox"/> X
7. ARCH. ARCH.	Welton Becket & Assoc.			KEY LOT SIDE
	STATE LICENSE BR 2-8811			LOT SIDE Irreg
8. ARCH. ARCH.	Richard Bradshaw			STATE LICENSE PHONE
9. CONTRACTOR	Henry C. Beck Co.			STATE LICENSE PHONE
	PHONE TR 3-5957			REAR ALLEY
10. CONTRACTOR'S ADDRESS	8155 Van Nuys Blvd., Panorama City			SIDE ALLEY <input checked="" type="checkbox"/>
	P.O. ZONE			BASE LINE
11. SIZE OF EXISTING BLDG. STORIES	HEIGHT	NO. OF EXISTING BUILDINGS ON LOT AND USE		BLDG. AREA
80x170	13	1 Office Bldg.		BLDG. AREA
3	8155 Van Nuys Blvd.			V.B.
12. MATERIAL	<input type="checkbox"/> WOOD	<input type="checkbox"/> METAL	<input type="checkbox"/> CONC. FLOOR	ROOF
EXT. WALLS:	<input type="checkbox"/> STUCCO	<input type="checkbox"/> BRICK	<input checked="" type="checkbox"/> CONCRETE	<input type="checkbox"/> WOOD
	<input type="checkbox"/> CONCRETE	<input type="checkbox"/> CONCR.	<input type="checkbox"/> OTHER	<input type="checkbox"/> STEEL
13. VALUATION TO INCLUDE ALL FIXED EQUIPMENT REQUIRED TO OPERATE AND USE PROPOSED BUILDING.	\$ 10,000			ROOFING
14. SIZE OF ADDITION	STORIES	HEIGHT	VALUATION APPROVED	
None			Application checked	
15. NEW WORK: EXT. WALLS	ROOFING			PLANS CHECKED
Interior partitions on 7th fl. and on 10th floor				DRILL UNITS
I certify that in doing the work authorized hereby I will not employ any person in violation of the Labor Code of the State of California relating to workmen's compensation insurance.				CORRECTIONS VISITED
Signed <i>W. J. Young</i>				PLANS APPROVED
This Form When Properly Filled is a Permit to Do the Work Described.				APPLICANT APPROVED
				INSPECTOR
				FILE WITH VN87850/61
				CMT. BRK.
TYPE	GROUP	MAX. USE	S.P.C.	G.P.A.
F	G-1	N/C-21		

SEVEN COLUMNS OVER APPROVED

CRITICAL SOIL

37810 GR VN:13528 L=2 42.00

3

APPLICATION TO ALTER - REPAIR - DEMOLISH AND FOR CERTIFICATE OF OCCUPANCY

Form B-3

CITY OF LOS ANGELES

DEPT. OF BUILDINGS AND SAFETY

INSTRUCTIONS: 1. Applicant to Complete Numbered Items Only. 2. Plot Plan Required on Back of Original.

1. LEGAL DESCR.	LOT	BLK.	TRACT	ADDRESS APPROVED
2. BUILDING ADDRESS	8159 Van Nuys Blvd			DIST. MAP
3. BETWEEN CROSS STREETS	Titus Street AND Lanark Street			ZONE
4. PRESENT USE OF BUILDING	Bank			FIRE DIST.
5. OWNER'S NAME	Citizens National Bank			PRICE
6. OWNER'S ADDRESS	P. O.	ZONE		SET
	457 South Spring Street	L.A. Calif.		CON. LDT
7. CONT. ARCH.	STATE LICENSE		PHONE	REV. CON.
8. LIC. ARCH.	STATE LICENSE		PHONE	LOT SIZE
9. CONTRACTOR	STATE LICENSE		PHONE	NEAR ALLEY
10. CONTRACTOR'S ADDRESS	P. O.	ZONE		SIDE ALLEY
	1100 N. Main Street	L.A.	12	BLOC. LINE
11. MAX. OF EXISTING BLMG.	STORIES	HEIGHT	NO. OF EXISTING BUILDINGS ON LOT AND USE	BLDG. AREA

NONE

C-2-2
#100

SEWER (Available) (Not Available)

12. MATERIAL	<input type="checkbox"/> WOOD	<input type="checkbox"/> METAL	<input type="checkbox"/> CONC. BLOCK	ROOF	<input type="checkbox"/> WOOD	<input type="checkbox"/> SHEET	ROOFING	DISTRICT OFFICE
EXT. WALLS:	<input type="checkbox"/> STUCCO	<input type="checkbox"/> BRICK	<input type="checkbox"/> CONCRETE	CONST.	<input type="checkbox"/> CONC.	<input type="checkbox"/> OTHER		V.N.
13. VALUATION: TO INCLUDE ALL FIXED EQUIPMENT REQUIRED TO OPERATE AND USE PROPOSED BUILDING.	\$ 1510.00			VALUATION APPROVED				
14. SIZE OF ADDITION	STORIES	HEIGHT	VALUATION APPROVED					
15. NEW WORK:	EXT. WALLS	ROOFING	VALUATION APPROVED					
three single face signs each 2h'2" x 2'			VALUATION APPROVED					
one(1) single face wall sign 22'2" x 2'10"			VALUATION APPROVED					
I certify that in doing the work authorized hereby I will not employ any person in violation of the Labor Code of the State of California relating to minimum compensation insurance.			VALUATION APPROVED					
Signed _____			INSPECTOR					
This Form When Properly Validated is a Permit to Do the Work Described.			INSPECTOR					

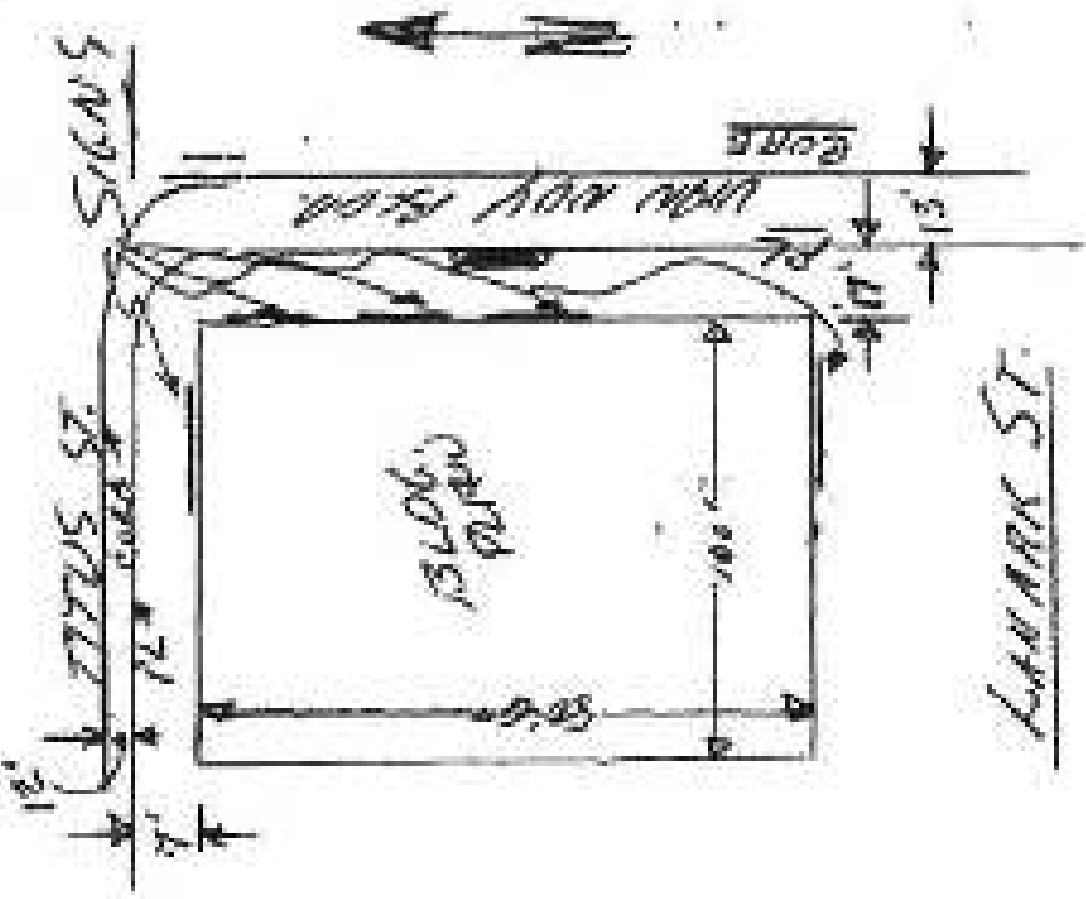
CRITICAL SOIL

WALL	SIGN	P.C. No.	S.P.C.	G.P.I.	S.P.O.	I.P.	G.S.	C/O
------	------	----------	--------	--------	--------	------	------	-----

LA 23596 JUN-26-62 45633 WL-1CK 8.40

P.C. No. GRADING CRIT. SOIL CONS.


LANDOWNERS USE ONLY



1. STEEL ASTM A-7-50.
2. PIPE COLLINGS A-53-GR-B
3. ALL WELDING BY LICENSED FABRICATORS SHOP.
4. CONC. MIX 1 1/2-3 1/2 GRADE C
5. NOT WITHIN 50' NOT VISIBLE FROM FREIGHT.
6. ALL BOLTS 1/2" GAL. UNIF OTHERWISE SPECIFY.
7. ALL GUYS 3/16" GAL. UNIF UNLESS OTHERWISE SPECIFIED.
8. PROTECT EXISTING MATERIALS AS D.P.T.

Address of
Building

8155 Van Nuys Blvd.



CITY OF LOS ANGELES
CERTIFICATE OF OCCUPANCY

NOTE: Any change of use or occupancy must be approved by the Department of Building and Safety. This certifies that, so far as ascertained by or made known to the undersigned, the building at the above address complies with the applicable requirements of the Municipal Code, as follows: Ch. 1, as to permitted uses, Ch. 8, Arts. 1, 2, 4, and 5, and with applicable requirements of State Housing Law—for following occupancies:

Issued 8-26-80 Permit No. and Year VN 08651/80

Change portion of 6th floor to lunch room for employees with 13-Story, Type I Office Building. Maximum occupants in B-2 - 148. G-1/B-2 Occupancy.

0 1 8 0 1 1 0 0 1 3 3

Owner
Owner's
Address

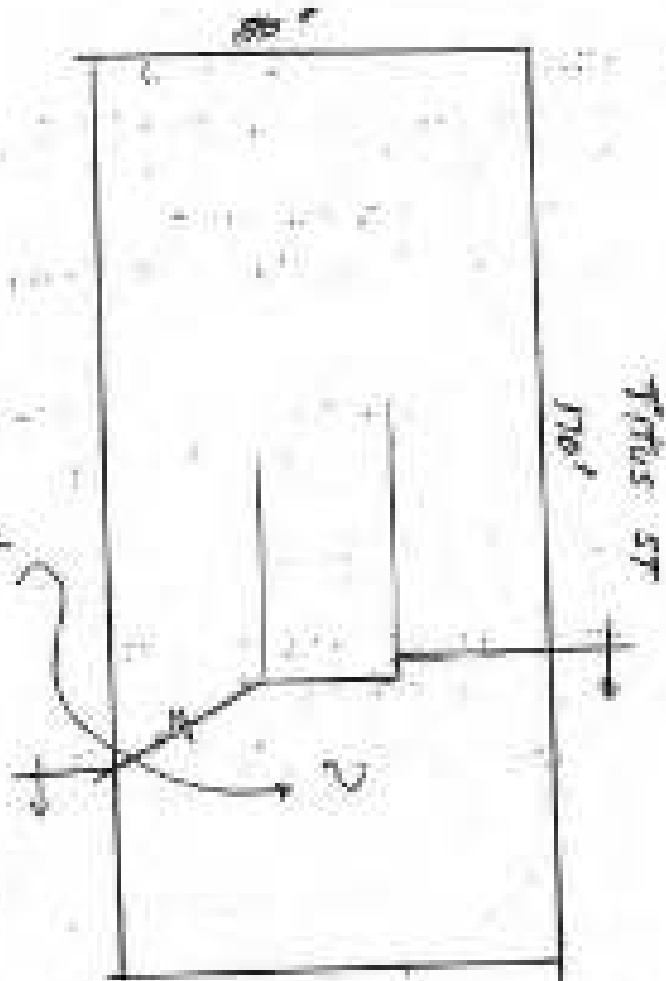
Henry C. Beck
8155 Van Nuys Blvd.

Panorama City, California 91402-25

K. Hull-dg

2ND FLOOR
PLAN

1/8" = 1'-0"



VAN NYS BLDG



APPLICATION TO ALTER - REPAIR - DEMOLISH AND FOR CERTIFICATE OF OCCUPANCY

CITY OF LOS ANGELES

DEPT. OF BUILDING AND SAFETY

INSTRUCTIONS: 1. Applicant to Complete Numbered Items Only. 2. Plot Plan Required on Back of Original.

1. LOCAL DESCR.	LOT	BLK.	TRCT.	ADDRESS APPROVED					
	See	VN/61	88844	For Legal					
2. BUILDING ADDRESS	8155 Van Nuys Blvd.,			DIST. MAP 7520					
3. BETWEEN CROSS STREETS	Titus AND Lanark			ZONE C-2-2					
4. PRESENT USE OF BUILDING	Office		NEW USE OF BUILDING Office	FIRE DIST. #2					
5. OWNER'S NAME	Panorama Towers Inc.,		PHONE TR 35957	PERMITS NONE					
6. OWNER'S ADDRESS	8155 Van Nuys Blvd.,		P.O. PC	ZONE C-2-2					
7. CONT. AGEN.	Welton Becket & Assoc.,		STATE LICENSE BR 28811	PHONE IRREG.					
8. LIC. NO.	Richard Bradshaw		STATE LICENSE	PHONE					
9. CONTRACTOR	Henry C. Beck Co.,		STATE LICENSE TR 35957	PHONE					
10. CONTRACTOR'S ADDRESS	8155 Van Nuys Blvd.,		P.O. PC	ZONE					
11. SIZE OF EXISTING BLDG.	SPRINK.	HEIGHT	NO. OF EXISTING BLDGS. ON LOT AND USE						
80' x 170'	13'	155'	4 + 1 Under Const.						
3 8155 Van Nuys Blvd.,				DISTRICT OFFICE VN					
12. MATERIAL	<input type="checkbox"/> BRICK	<input type="checkbox"/> CONCRETE	<input type="checkbox"/> ROOF	<input type="checkbox"/> SPRINKLERS					
EXT. WALLS:	<input type="checkbox"/> STUCCO	<input checked="" type="checkbox"/> CONCRETE	CONST. <input checked="" type="checkbox"/> DONE	<input type="checkbox"/> SPECIFIED					
13. VALIDATION TO INCLUDE ALL TYPES EQUIPMENT REQUIRED TO OPERATE AND BE MAINTAINED	\$ 15,000 ⁰⁰		VALUATION APPROVED Malmark	APPLICANTS /					
14. SIDE OF ADDITION	STORIES	HEIGHT	APPLICATION CHECKED Hennrich						
NONE			PLANS CHECKED Hennrich						
15. NEW WORK:	EXT. WALLS	ROOFING	EXAMINATIONS VERIFIED Hennrich	WALL ENDS N/C					
(Detailed)	Interior Partitions & Cell on 2nd Floor		PLANS APPROVED Hennrich	SPACE PARTITION N/C					
I certify that in doing the work authorized hereby I will not employ any person in violation of the Labor Code of the State of California relating to workers' compensation insurance.			APPLICANT APPROVED Hennrich	ELECT ROOMS X					
Signed: <i>[Signature]</i>			INSPECTOR	FILE WITH VN/87850 61					
This Form When Properly Validated is a Permit to Do the Work Described.				CONT. INSP.					
TYPE	GROUP	NO. OF	P.C.	S.P.C.	G.P.L.	B.P.	J.F.	O.S.	C/O
I	0-1	N/C	37			24			

SEWER (Available) (Not Available)

CRITICAL SOIL

OWNER'S USE ONLY

SEP-12-62	4 2728	Ct VN=15694	K - 2	37.00
SEP-12-62	4 2729	Ct VN=15694	K - 1	74.00

3 **REQUEST APPLICATION TO ALTER - REPAIR - DEMOLISH**
HAZARDOUS AREA - AND FOR CERTIFICATE OF OCCUPANCY

DDP 1-28-70

INSTRUCTIONS: 1. Applicant to Complete Numbered Items Only
 2. Map Must Be Attached to Back of Original

1. L.C.C. NO.	111	112	113	114	115	116	117	118
2. PROJECT NAME	Office		31 - (Small)			No legal		
3. ADDRESS	6155 Van Ness Boulevard, Panama City							
4. ADDRESS (SEE MAP)	Thru Street on Lanark Street							
5. OWNER	Panama Towers, Henry C. Beck Co. 789-1645							
6. ADDRESS	6155 Van Ness Boulevard, Panama City 91409							
7. ADDRESS (SEE MAP)	Panama Towers, Henry C. Beck Co. 789-1645							
8. ADDRESS	Panama Towers, Henry C. Beck Co. 789-1645							
9. ADDRESS	Panama Towers, Henry C. Beck Co. 789-1645							
10. TOTAL SQUARE FEET	11. NUMBER OF PARTITIONS	12. ADDRESS OF CONTRACTOR	13. ADDRESS OF CONTRACTOR					
576 X 38	13	Doo Office Building						
14. ADDRESS OF CONTRACTOR								
3 6155 Van Ness Boulevard, Panama City								
15. ADDRESS OF CONTRACTOR								
Karl Sauer Scientific partitions; 645 sq. ft.								
8 1/2 x 10 1/2 (25 LIN FT)								
16. ADDRESS OF CONTRACTOR								
N/C								
17. ADDRESS OF CONTRACTOR								
N/C								
18. ADDRESS OF CONTRACTOR								
N/C								
19. ADDRESS OF CONTRACTOR								
N/C								
20. ADDRESS OF CONTRACTOR								
N/C								
21. L.C.C. NO.	22. L.C.C. NO.	23. L.C.C. NO.	24. L.C.C. NO.	25. L.C.C. NO.	26. L.C.C. NO.	27. L.C.C. NO.	28. L.C.C. NO.	29. L.C.C. NO.
139	X	X	200	X	X	X	X	

20-567	21749	DN N-16878	R-2	1.30
20-567	21750	DN N-16878	R-1	2.00

STATEMENT OF RESPONSIBILITY

I hereby certify that I am the duly authorized licensee of the contractor employed herein in violation of the Labor Code of the State of California relating to workers' compensation insurance.

This permit is my responsibility for preparing, the license of which is not my opponent or an out-of-state holder of the same specified herein. This permit does not authorize or permit for shall it be construed as authorizing or permitting the violation of any laws or codes or compliance with any applicable law. Further, the City of Los Angeles, nor any board, department, officer or employee thereof makes any warranty or shall be responsible for the performance or results of any work described herein, or the condition of the property of the work which is the subject of this permit.
 (Rev. 2-21-70) (L.A.B.C.)

Signature of Contractor
 CONTRACTOR

	None	One
Engine Engineering	ATLCO APPROVED STRESS ANALYSIS NOT REQUIRED	
Concrete	ATLCO APPROVED REINFORCING BAR DETAILING NOT REQUIRED	
Foundations	ATLCO APPROVED NOT REQUIRED	
Roofing	ATLCO APPROVED NOT REQUIRED	
Plumbing	ATLCO APPROVED NOT REQUIRED	
Electric	ATLCO APPROVED NOT REQUIRED	
Mechanical	ATLCO APPROVED NOT REQUIRED	
Other		

3 Application to Alter - Repair - Demolish AND FOR CERTIFICATE OF OCCUPANCY DPT. OF BUILDING AND SAFETY

INSTRUCTIONS: 1. Applicant to Complete Filled in form only
 2. This form returned on back of Original.

1. WORK NUMBER	1530
2. NATURE OF WORK	No Legal 12' (same)
3. ADDRESS	8165 Van Nuys Boulevard, Panorama City
4. WORKING PLAN	12th Street 1st Laneck Street Panorama Towers, Harry C. Beck Co. 332-1648
5. DRAWING	8165 Van Nuys Boulevard, Panorama City 91605 No Legal
6. PROPOSER	180735281
7. CITY	Los Angeles
8. DISTRICT	130
9. CITY MAP SHEET	130
10. COUNTY MAP SHEET	130
11. COUNTY MAP SHEET	130
12. COUNTY MAP SHEET	130
13. COUNTY MAP SHEET	130
14. COUNTY MAP SHEET	130

3 8165 Van Nuys Boulevard, Panorama City
 (Note 8343) 3rd floor interior partitions.
 462 sq. ft. (34 L.F.F.)

VOL	130	130	130	130	130	130	130	130	130
EX	X	X	X	X	X	X	X	X	X
RE	X	X	X	X	X	X	X	X	X
AD	X	X	X	X	X	X	X	X	X
RE	X	X	X	X	X	X	X	X	X
RE	X	X	X	X	X	X	X	X	X
RE	X	X	X	X	X	X	X	X	X

STATEMENT OF RESPONSIBILITY

I certify that in doing the work authorized hereby I will not violate any portion in violation of the latter code of the State of California relating to workmen's compensation insurance.

The contractor is responsible for providing the material of which is not an approved or an authorized brand of the work specified herein. This permit does not authorize or permit, nor shall it be construed as authorizing or permitting the violation of failure to comply with any applicable law. Neither the City of Los Angeles, nor any board, department, officer or employee thereof shall be responsible for the consequences or results of any work authorized hereby, or the condition of the property or of any work authorized hereby. (See Sec. 11,000 L.A.M.C.C.)

Authorizing	APPROVED APPROVED APPROVED APPROVED APPROVED		
Construction	APPROVED APPROVED		
Planning	APPROVED APPROVED		
Permit	APPROVED		
Trust	APPROVED		

RECEIVED

3

APPLICATION TO ALTER - REPAIR - DEMOLISH AND FOR CERTIFICATE OF OCCUPANCY

Form B-3

CITY OF LOS ANGELES

DEPT. OF BUILDING AND SAFETY

INSTRUCTIONS: 1. Applicant to Complete Numbered Items Only. 2. Plat Plan Required on Back of Original.

1. LEGAL DESCR.	LOT	BLK.	TRACT	ADDRESS APPROVED
			SEE VN 88844/1961 FOR LEGAL	
2. BUILDING ADDRESS				DIST. MAP
8155 Van Nuys Blvd.				7520
3. BETWEEN CROSS STREETS				ZONE
Titus		AND	Lanark	C-2-2
4. PRESENT USE OF BUILDING		NEW USE OF BUILDING		ZONE DIST.
Office		Office		#2
5. OWNER'S NAME		PHONE		INSIDE
Panorama Towers, Inc.		TR3-5957		REV /SN
6. OWNER'S ADDRESS		P.O.	ZONE	CODE LEG
8155 Van Nuys Blvd.		P.O.		XXXXXX
7. ENG. DESI.		STATE LICENSE	PHONE	LOT SIDE
Wilton Becket & Assoc.		BR28811		Irreg.
8. LIC. ENGR.		STATE LICENSE	PHONE	
Richard Bradshaw				
9. CONTRACTOR		STATE LICENSE	PHONE	REAR ALLEY
Henry C. Beck Co.		TR35957		SIDE ALLEY /
10. CONTRACTOR'S ADDRESS		P.O.	ZONE	BLDG. LINE
300 #6				
11. SIZE OF EXISTING BLDG. STORIES		HEIGHT	NO. OF EXISTING BUILDINGS ON LOT AND USE	SIDE AREA
80 x 170		13	159' 1 Under Constr.	
3 8155 Van Nuys Blvd.				DISTRICT OFFICE
12. MATERIAL				SPRINKLERS
<input type="checkbox"/> WOOD <input checked="" type="checkbox"/> METAL <input type="checkbox"/> CONC. BLOCK ROOF <input type="checkbox"/> WETS <input type="checkbox"/> STEEL ROOFING <input type="checkbox"/> EXT. WALLS <input type="checkbox"/> STUCCO <input type="checkbox"/> BRICK <input type="checkbox"/> CONCRETE <input type="checkbox"/> CMHT. <input checked="" type="checkbox"/> CONC. <input type="checkbox"/> OTHER Comp.				<input type="checkbox"/> SPECIFIED <input checked="" type="checkbox"/> AFFIRMED
13. VALUATION TO INSURE ALL FEES EQUIPMENT REQUIRED TO OPERATE AND THE PROPOSED BUILDING		\$ 5000	VALUATION APPROVED	AFFIRMED
14. SIZE OF ADDITION		STORIES	HEIGHT	APPLICATION CHECKED
None				
15. NEW WORK: EXT. WALLS		ROOFING	PLANS CHECKED	SMALL UNITS
(Describe)				NO
10th Int. partitions & ceiling on 2nd Floor.		CONTRACTORS NOTIFIED		SPACE PARKING
I certify that in doing the work authorized hereby I will not employ any person in violation of the Labor Code of the State of California relating to workman's compensation insurance.		PLANS APPROVED		CREST ROOMS
Signed <i>M. Maria D. Slane</i>		APPLICATION APPROVED		FILE WITH
This Form When Properly Validated is a Permit to Do the Work Described.		INSPECTOR		887850/1961
				CONT. INSP.

BETWEEN (Available) Street Avenues

CRITICAL SOIL

QUALITY CHECK ONLY

NOV-9-62 5 2229 OK VN:19182 L=3 11:00
NOV-9-62 5 2230 OK VN:19182 L=3 11:00

P.C. No. GRADING CRIT. SOIL CONC.

3

APPLICATION TO ALTER - REPAIR - DEMOLISH

AND FOR CERTIFICATE OF OCCUPANCY

CITY OF LOS ANGELES

DEPT. OF BUILDING AND SAFETY

40-1

INSTRUCTIONS: 1. Applicant to Complete. Returned Every Day. 2. Fee Paid Receipt on Back of Card.

1. CLASS OF WORK	2. DISTRICT	3. AREA	4. MAP	5. NO. LEGAL	6. AREA (SQ. FT.)
8. PROJECT OR OCCUPANCY	9. OFFICE	10. CITY OR TOWN	11. DISTRICT	12. (BANK)	13. C-2-2
14. ADDRESS					15. NO. LEGAL
1515 Van Nuys Boulevard, Panorama City					16. AREA (SQ. FT.)
16. ADDRESS					17. NO. LEGAL
Three Street - Leimark Street					18. AREA (SQ. FT.)
Panorama Towers, Henry C. Beck Co. 381-1645					19. NO. LEGAL
2115 Van Nuys Boulevard, Panorama City 41022					20. AREA (SQ. FT.)
21. ADDRESS					22. NO. LEGAL
Panorama Towers, Henry C. Beck Co. 381-1645					23. AREA (SQ. FT.)
24. SIZE OF WORK AREA	25. DISTRICT	26. AREA	27. NO. OF LEGAL	28. NO. OF LEGAL	29. NO. OF LEGAL
175 X 25	11		One Office Building		
30. ADDRESS					31. NO. LEGAL
3115 Van Nuys Boulevard, Panorama City					32. AREA (SQ. FT.)
33. CHARACTER OF WORK					34. NO. LEGAL
35. CHARACTER OF WORK					36. AREA (SQ. FT.)
37. CHARACTER OF WORK					38. NO. LEGAL
39. CHARACTER OF WORK					40. AREA (SQ. FT.)
41. CHARACTER OF WORK					42. NO. LEGAL
43. CHARACTER OF WORK					44. AREA (SQ. FT.)
45. CHARACTER OF WORK					46. NO. LEGAL
47. CHARACTER OF WORK					48. AREA (SQ. FT.)
49. CHARACTER OF WORK					50. NO. LEGAL
51. CHARACTER OF WORK					52. AREA (SQ. FT.)
53. CHARACTER OF WORK					54. NO. LEGAL
55. CHARACTER OF WORK					56. AREA (SQ. FT.)
57. CHARACTER OF WORK					58. NO. LEGAL
59. CHARACTER OF WORK					60. AREA (SQ. FT.)
61. CHARACTER OF WORK					62. NO. LEGAL
63. CHARACTER OF WORK					64. AREA (SQ. FT.)
65. CHARACTER OF WORK					66. NO. LEGAL
67. CHARACTER OF WORK					68. AREA (SQ. FT.)
69. CHARACTER OF WORK					70. NO. LEGAL
71. CHARACTER OF WORK					72. AREA (SQ. FT.)
73. CHARACTER OF WORK					74. NO. LEGAL
75. CHARACTER OF WORK					76. AREA (SQ. FT.)
77. CHARACTER OF WORK					78. NO. LEGAL
79. CHARACTER OF WORK					80. AREA (SQ. FT.)
81. CHARACTER OF WORK					82. NO. LEGAL
83. CHARACTER OF WORK					84. AREA (SQ. FT.)
85. CHARACTER OF WORK					86. NO. LEGAL
87. CHARACTER OF WORK					88. AREA (SQ. FT.)
89. CHARACTER OF WORK					90. NO. LEGAL
91. CHARACTER OF WORK					92. AREA (SQ. FT.)
93. CHARACTER OF WORK					94. NO. LEGAL
95. CHARACTER OF WORK					96. AREA (SQ. FT.)
97. CHARACTER OF WORK					98. NO. LEGAL
99. CHARACTER OF WORK					100. AREA (SQ. FT.)

ST 18-49	14295	CLV = 20604	M = 2	3.50
ST 18-49	14296	CLV = 20604	M = 1	6.00

STATEMENT OF RESPONSIBILITY

I certify that I am doing the work authorized hereby, and will accept any penalty in violation of the Local Ordinance of the City of Los Angeles relating to professional compensation payments.

This permit is an order to do the work specified herein, the issuance of which is based upon approval by an authorized officer of the work specified herein. This permit does not constitute or certify, nor shall it be construed as authorizing or guaranteeing the valuation of labor or comply with any applicable law. Neither the City of Los Angeles, nor any board, department, officer or employee thereof, shall be responsible or liable for the performance or non-performance of any work specified herein, or the condition of the property or the work which has been completed. See Sec. 71.0000 L.A.M.C.

Name of Engineering	Name	Date
STAFF ENGINEER		
SENIOR ARCHITECT		
ARCHITECT		
PLUMBING ENGINEER		
ELECTRICAL ENGINEER		
CIVIL ENGINEER		
Mechanical Engineer		
Structural Engineer		
Sanitary Engineer		
Surveyor		
Professional Engineer		
Professional Architect		
Professional Plumber		
Professional Electrician		
Professional Civil Engineer		
Professional Mechanical Engineer		
Professional Sanitary Engineer		
Professional Surveyor		
Professional Engineer		
Professional Architect		
Professional Plumber		
Professional Electrician		
Professional Civil Engineer		
Professional Mechanical Engineer		
Professional Sanitary Engineer		
Professional Surveyor		

3

APPLICATION TO ALTER - REPAIR - DEMOLISH
AND FOR CERTIFICATE OF OCCUPANCY

Form B-3

CITY OF LOS ANGELES

E
DEPT. OF BUILDING AND SAFETY

INSTRUCTIONS: 1. Applicant to Complete Numbered Items Only.
2. Plot Plan Required on Back of Original.

1. LOCAL DESIGN	LOT	BLK	TRACT	ADDRESS APPROVED				
				See VN87844/1961 for Legal				
2. BUILDING ADDRESS	8155 Van Nuys Blvd.			SIST. MAP 7520				
3. EXISTING USE SYSTEMS	Titus AND Lanark			ZONE C2-2				
4. PRESENT USE OF BUILDING	Office			FIRE DIST. 2				
5. OWNER'S NAME	Panorama Towers, Inc.			PHONE TR35957				
6. OWNER'S ADDRESS	See #2			STATE LICENSE NONE				
7. CONST. AGENT	Walton Becket & Assoc.			PHONE Irreg.				
8. U.S. ENGR.	Richard Bradshaw			STATE LICENSE NONE				
9. CONTRACTOR	Henry C. Beck Co.			PHONE TR35957				
10. CONTRACT ADDRESS	See #2			STATE LICENSE NONE				
11. SIZE OF EXISTING BLDG.	STORIES	HEIGHT	NO. OF EXISTING BUILDINGS ON LOT AND USE	BLDG. AREA				
80x170	13	155'	+ Under Constr.	NC				
12. MATERIAL	WOOD <input type="checkbox"/> METAL <input checked="" type="checkbox"/> CONC. BLOCK <input type="checkbox"/> ROOF <input type="checkbox"/> WOOD <input type="checkbox"/> STEEL <input type="checkbox"/> ROOFING <input type="checkbox"/>			SPRINKLERS				
EXT. WALLS <input type="checkbox"/> STUCCO <input type="checkbox"/> BRICK <input type="checkbox"/> CONCRETE <input checked="" type="checkbox"/> CONCR. <input checked="" type="checkbox"/> CONC. <input checked="" type="checkbox"/> OTHER <input type="checkbox"/> CORRUG.				NC				
13. VALUATION TO INCLUDE ALL FIELD EQUIPMENT REGISTERED TO OPERATE AND USE PROPOSED BUILDING.	\$ 6500			VALUATION APPROVED				
14. SIDE OF ACCTYVTS	STORIES	HEIGHT	APPLICATION CHECKED	APPLICANTS				
None				/				
15. NEW WORK: EXT. WALLS	ROOFING			PLANS CHECKED				
Interior partitions on 3rd Floor				CONTRACTS VERIFIED				
I certify that in doing the work authorized hereby I will not employ any person in violation of the Labor Code of the State of California relating to workman's compensation insurance.				PLANS APPROVED				
Signed <i>Marianne P. [Signature]</i>				APPLICANT APPROVED				
This Form When Properly Validated is a Permit to Do the Work Described.				INSPECTOR				
				FILE WITH VN87850/61 CONS. INSP.				
TYPE	GROUP	MAX. VOL.	P.C. NO.	S.P.C.	G.P.L.	EX. I.F.	O.S.	C/O
F	C-1	14/c	17					

SERVICE (APPLICANT) (FROM APPLICANT)

CRITICAL SOIL

ORIGINAL USE ONLY

DEC-26-62 5 8 8 8 8 CE VN=21552 K=2 24:00
 DEC-26-62 5 8 8 8 8 CE VN=21552 K=2 24:00

P.C. No. GRADING --- CRIT. SOIL --- CONS. ---

3

APPLICATION TO ALTER - REPAIR - DEMOLISH AND FOR CERTIFICATE OF OCCUPANCY

(X)

Form B-3

CITY OF LOS ANGELES

DEPT. OF BUILDING AND SAFETY

INSTRUCTIONS: 1. Applicant to Complete Numbered Items Only. 2. Fee Due Required on Back of Original.

1. LEGAL DESCR.	LOT	BLK.	TRACT	ADDRESS APPROVED					
See VN-88844/1961 for legal									
2. SITING ADDRESS	8155 Van Nuys Blvd.,			DIST. MAP 7520					
3. BETWEEN CROSS STREETS	Titus AND Lanark			ZONE 02-2					
4. PRESENT USE OF BUILDING	Office		NEW USE OF BUILDING Same	FIRE DIST. #2 / SN					
5. OWNER'S NAME	Panorama Towers, Inc.		PHONE TR. 3-5957	INSIDE KEY /					
6. OWNER'S ADDRESS	See #2		P.O.	ZONE IRREG					
7. CONST. ARCH.	Melton Becket & Assoc.		STATE LICENSE	PHONE					
8. LIC. ENGR.	Richard Bradshaw		STATE LICENSE	PHONE					
9. CONTRACTOR	Henry C. Beck Co.		STATE LICENSE	PHONE TR. 3-5957					
10. CONTRACTOR'S ADDRESS	See #2		P.O.	ZONE					
11. SIZE OF EXISTING BLDG	STORIES	HEIGHT	NO. OF EXISTING BUILDINGS ON LOT AND USE	BLDG. AREA					
80' x 170'	13	155'	1) Under Construction	N/C					
3	8155 Van Nuys Blvd.,			DISTRICT OFFICE VN					
12. MATERIAL	<input type="checkbox"/> WOOD	<input checked="" type="checkbox"/> METAL	<input type="checkbox"/> CONC. BLOCK	ROOF					
EXT. WALLS:	<input type="checkbox"/> STUCCO	<input type="checkbox"/> BRICK	<input checked="" type="checkbox"/> CONCRETE	CONST.					
				<input checked="" type="checkbox"/> CONC.					
				<input type="checkbox"/> OTHER					
				ROOFING					
				SPRINKLERS					
				REQ'D					
				SPECIFIED					
				AFFIDAVITS					
13. VALUATION: TO INCLUDE ALL FIXED EQUIPMENT REQUIRED TO OPERATE AND USE PROPOSED BUILDING.	\$ 1400.00		VALUATION APPROVED						
14. SIZE OF ADDITION	STORIES	HEIGHT	APPLICATION CHECKED						
NONE									
15. NEW WORK: EXT. WALLS	ROOFING		PLANS CHECKED	ENCL. UNITS					
Interior partitions on 3rd floor.			CONCRETE VERIFIED	SPEC'S PARING					
I certify that in doing the work authorized hereby I will not employ any person in violation of the Labor Code of the State of California (relating to woman's compensation) insurance.			LEADS APPROVED	QUEST FORMS					
Signed: <i>[Signature]</i>			INSPECTOR	FILE WITH VN87850/61					
This Form When Properly Validated is a Permit to Do the Work Described.				CONT. INSP.					
TYPE	DATE	M.F. NO.	P.C.	S.P.C.	G.P.L.	L.P.	I.F.	O.S.	C/O
I	6/1	N/C	38						

SEWER (Applicant Must Attach)

CRITICAL SOIL

CUSTOMER USE ONLY

JUN 11 83

8 21 20

64 VN-22678

M = E

7:28

3

APPLICATION TO ALTER - REPAIR - DEMOLISH
AND FOR CERTIFICATE OF OCCUPANCY

S&S Form S-3

CITY OF LOS ANGELES

DEPT. OF BUILDING AND SAFETY

INSTRUCTIONS: 1. Applicant to Complete Numbered Items Only.
2. Plat Plan Required on Back of Original.

1. LEGAL LOT DESC.	BLK.	TRACT	ADDRESS APPROVED
		See VN35957/61 for Legal	
2. OLD ADDRESS			SECT. MAP
8155 Van Nuys Blvd.			7520
3. BETWEEN EXIST. STREETS	AND		ZONE
Titus		Lanark	02-2
4. PRESENT USE OF BUILDING		NEW USE OF BUILDING	FIRE DIST.
Office Same		Same	2 571
5. OWNER'S NAME		PHONE	INDEX
Panorama Towers, Inc.		TR35957	KEY /
6. OWNER'S ADDRESS	P.O.	ZONE	CON. LOT
See #2			XXXXXX
7. CONT. ARCH.	STATE LICENSE	PROFE.	LOT SIZE
Melton Bocket & Assoc.			
8. ARCH. ENGR.	STATE LICENSE	PROFE.	Irreg.
Richard Bradshaw			NEAR ALLEY
9. CONTRACTOR	STATE LICENSE	PROFE.	SIDE ALLEY
Henry C. Beck Co.			BLDG. LINE
10. CONTRACTOR'S ADDRESS	P.O.	ZONE	
See #2			
11. SIZE OF EXISTING BLDG.	STORIES	HEIGHT	NO. OF EXISTING BUILDINGS ON LOT AND USE
80x170	13	155'	2
			BLDG. AREA
			NC
3	8155 Van Nuys Blvd.		DISTRICT OFFICE
			VN
12. MATERIAL: <input type="checkbox"/> WOOD <input type="checkbox"/> METAL <input type="checkbox"/> CONC. BLOCK	ROOFING	SPRINKLERS	
EXT. WALLS: <input type="checkbox"/> STUCCO <input type="checkbox"/> BRICK <input type="checkbox"/> CONCRETE	CEVST. <input type="checkbox"/> CONC <input type="checkbox"/> OTHER	SPECIFIED	
13. VALUATION TO INCLUDE ALL FOOD EQUIPMENT REQUIRED TO OPERATE AND USE PROPOSED BUILDING.	\$ 2800	VALIDATES APPROVED	APPROPRIATE
14. SIZE OF ADDITION	STORIES	HEIGHT	APPLICATION CHECKED
None			
15. NEW WORK: EXT. WALLS	ROOFING	PLANS CHECKED	SWELL UNITS
Int. partitions in basement			NC
I certify that in doing the work authorized hereby I will not employ any person in violation of the Labor Code of the State of California relating to workmen's compensation insurance, and I have read reverse side of Application.		SPRINK. REQUIRED	SPRINK. PARKING
Signed <i>M. C. Hansen</i>		PLANS APPROVED	SHEET ROOM
This Form When Properly Validated Is a Permit to Do the Work Described.		APPROVED APPROVED	FILE WITH VN35957/61
		INSPECTOR	CURT. DIST.

SEWER (Available) (Not Available)

CRITICAL SOIL

TYPE	GROUP	NO. DEC.	P.S.	S.P.C.	G.P.I.	1/2	I.P.	O.S.	C/O
I	G1	no	66			13			

CARRIER USE ONLY

JAN-25-63
JAN-25-63

03017 CA VN=23327
03016 CA VN=23327

E=2

1968

P.C. No. GRADING CRIT. SOIL CONS.

1. **APPLICANT:** Subject to Complete Handled upon Copy Not File Record on Book of Original

2. **LOCAL OFFICE:** *Not that only No Local*

3. **ADDRESS:** 2155 Van Ness Boulevard, Panorama City
 2155 Van Ness Boulevard, Panorama City
 2155 Van Ness Boulevard, Panorama City 91418

4. **TYPE OF WORK:** Alteration
 5. **DATE OF WORK:** 1/28/81

6. **DATE OF APPLICATION:** 1/28/81

7. **DATE OF PERMIT:** 1/28/81

8. **DATE OF EXPIRY:** 1/28/81

9. **DATE OF COMPLETION:** 1/28/81

10. **DATE OF INSPECTION:** 1/28/81

11. **DATE OF OCCUPANCY:** 1/28/81

12. **DATE OF SIGNATURE:** 1/28/81

13. **DATE OF RECEIPT:** 1/28/81

14. **DATE OF CLOSURE:** 1/28/81

15. **DATE OF REMOVAL:** 1/28/81

16. **DATE OF REDEMPTION:** 1/28/81

17. **DATE OF REDEMPTION:** 1/28/81

18. **DATE OF REDEMPTION:** 1/28/81

19. **DATE OF REDEMPTION:** 1/28/81

20. **DATE OF REDEMPTION:** 1/28/81

21. **DATE OF REDEMPTION:** 1/28/81

22. **DATE OF REDEMPTION:** 1/28/81

23. **DATE OF REDEMPTION:** 1/28/81

24. **DATE OF REDEMPTION:** 1/28/81

25. **DATE OF REDEMPTION:** 1/28/81

26. **DATE OF REDEMPTION:** 1/28/81

27. **DATE OF REDEMPTION:** 1/28/81

28. **DATE OF REDEMPTION:** 1/28/81

29. **DATE OF REDEMPTION:** 1/28/81

30. **DATE OF REDEMPTION:** 1/28/81

31. **DATE OF REDEMPTION:** 1/28/81

32. **DATE OF REDEMPTION:** 1/28/81

33. **DATE OF REDEMPTION:** 1/28/81

34. **DATE OF REDEMPTION:** 1/28/81

35. **DATE OF REDEMPTION:** 1/28/81

36. **DATE OF REDEMPTION:** 1/28/81

37. **DATE OF REDEMPTION:** 1/28/81

38. **DATE OF REDEMPTION:** 1/28/81

39. **DATE OF REDEMPTION:** 1/28/81

40. **DATE OF REDEMPTION:** 1/28/81

41. **DATE OF REDEMPTION:** 1/28/81

42. **DATE OF REDEMPTION:** 1/28/81

43. **DATE OF REDEMPTION:** 1/28/81

44. **DATE OF REDEMPTION:** 1/28/81

45. **DATE OF REDEMPTION:** 1/28/81

46. **DATE OF REDEMPTION:** 1/28/81

47. **DATE OF REDEMPTION:** 1/28/81

48. **DATE OF REDEMPTION:** 1/28/81

49. **DATE OF REDEMPTION:** 1/28/81

50. **DATE OF REDEMPTION:** 1/28/81

51. **DATE OF REDEMPTION:** 1/28/81

52. **DATE OF REDEMPTION:** 1/28/81

53. **DATE OF REDEMPTION:** 1/28/81

54. **DATE OF REDEMPTION:** 1/28/81

55. **DATE OF REDEMPTION:** 1/28/81

56. **DATE OF REDEMPTION:** 1/28/81

57. **DATE OF REDEMPTION:** 1/28/81

58. **DATE OF REDEMPTION:** 1/28/81

59. **DATE OF REDEMPTION:** 1/28/81

60. **DATE OF REDEMPTION:** 1/28/81

61. **DATE OF REDEMPTION:** 1/28/81

62. **DATE OF REDEMPTION:** 1/28/81

63. **DATE OF REDEMPTION:** 1/28/81

64. **DATE OF REDEMPTION:** 1/28/81

65. **DATE OF REDEMPTION:** 1/28/81

66. **DATE OF REDEMPTION:** 1/28/81

67. **DATE OF REDEMPTION:** 1/28/81

68. **DATE OF REDEMPTION:** 1/28/81

69. **DATE OF REDEMPTION:** 1/28/81

70. **DATE OF REDEMPTION:** 1/28/81

71. **DATE OF REDEMPTION:** 1/28/81

72. **DATE OF REDEMPTION:** 1/28/81

73. **DATE OF REDEMPTION:** 1/28/81

74. **DATE OF REDEMPTION:** 1/28/81

75. **DATE OF REDEMPTION:** 1/28/81

76. **DATE OF REDEMPTION:** 1/28/81

77. **DATE OF REDEMPTION:** 1/28/81

78. **DATE OF REDEMPTION:** 1/28/81

79. **DATE OF REDEMPTION:** 1/28/81

80. **DATE OF REDEMPTION:** 1/28/81

81. **DATE OF REDEMPTION:** 1/28/81

82. **DATE OF REDEMPTION:** 1/28/81

83. **DATE OF REDEMPTION:** 1/28/81

84. **DATE OF REDEMPTION:** 1/28/81

85. **DATE OF REDEMPTION:** 1/28/81

86. **DATE OF REDEMPTION:** 1/28/81

87. **DATE OF REDEMPTION:** 1/28/81

88. **DATE OF REDEMPTION:** 1/28/81

89. **DATE OF REDEMPTION:** 1/28/81

90. **DATE OF REDEMPTION:** 1/28/81

91. **DATE OF REDEMPTION:** 1/28/81

92. **DATE OF REDEMPTION:** 1/28/81

93. **DATE OF REDEMPTION:** 1/28/81

94. **DATE OF REDEMPTION:** 1/28/81

95. **DATE OF REDEMPTION:** 1/28/81

96. **DATE OF REDEMPTION:** 1/28/81

97. **DATE OF REDEMPTION:** 1/28/81

98. **DATE OF REDEMPTION:** 1/28/81

99. **DATE OF REDEMPTION:** 1/28/81

100. **DATE OF REDEMPTION:** 1/28/81

27348 1/28/81 25854 E=2 2354 ft

STATEMENT OF RESPONSIBILITY

I certify that I am doing the work authorized hereby and will not employ any person in violation of the Labor Code of the State of California relating to contractor's compensation provisions.

This permit is an application for occupancy and requires an affidavit for an approval or an authorization of the work specified herein. This permit does not authorize or permit any work to be performed or authorized or permitted in violation of the Labor Code or any other applicable law. No other law, code or rule applies, nor any local, departmental, or other applicable laws, rules and regulations or shall be applicable to the performance or results of any work authorized herein, or the condition of the property to be used for the authorized work. (Ord. No. 171202 L.A.M.C.)

Division of Engineering	Division	Check	Date
Structural	Structural		
Electrical	Electrical		
Mechanical	Mechanical		
Plumbing	Plumbing		
Fire	Fire		
Other	Other		

3

APPLICATION TO ALTER - REPAIR - DEMOLISH AND FOR CERTIFICATE OF OCCUPANCY

(E)

SAS Form 9-3

CITY OF LOS ANGELES

DEPT. OF BUILDING AND SAFETY

INSTRUCTIONS: 1. Applicant to Complete Numbered Items Only, 2. Plot Plan Required on Back of Original.

1. LEGAL DESCR.	SEE VN/88844/1961 FOR LEGAL	ADDRESS APPROVED							
2. BUILDING ADDRESS	8155 Van Nuys Blvd.,	DIST. MAP	7520						
3. BETWEEN CROSS STREETS	Titus AND Lanark	ZONE	C2-2						
4. PRESENT USE OF BUILDING	Office	NEW USE OF BUILDING	Same						
5. OWNER'S NAME	Panorama Towers, Inc. TR. 3-5957	INSIDE KEY	SN						
6. OWNER'S ADDRESS	See #2	EXT. LOT							
7. CORT. WDN.	STATE LICENSE	PHONE							
8. LIC. EXPR.	Richard Bradshaw	STATE LICENSE	PHONE						
9. CONTRACTOR	Henry C. Beck Co. TR. 3-5957	STATE LICENSE	PHONE						
10. CONTRACTOR'S ADDRESS	See #2	EXT. LOT							
11. SIZE OF EXISTING BLDG.	STORIES	HEIGHT	NO. OF EXISTING BUILDINGS ON LOT AND USE						
80' 80' 170'	13'	155'	1 Under Constr.						
12. DISTRICT OFFICE	8155 Van Nuys Blvd.,								
13. MATERIAL	<input type="checkbox"/> WOOD <input checked="" type="checkbox"/> METAL <input type="checkbox"/> CONC. BLOCK	ROOF	<input type="checkbox"/> WOOD <input type="checkbox"/> STEEL <input checked="" type="checkbox"/> ASPHALT						
EXT. WALLS	<input type="checkbox"/> STUCCO <input type="checkbox"/> BRICK <input type="checkbox"/> CONCRETE	CONSTR.	<input checked="" type="checkbox"/> CONC. <input type="checkbox"/> OTHER						
14. VALUATION TO INCLUDE ALL FIELD EQUIPMENT REQUIRED TO OPERATE AND USE PROPOSED BUILDING.	\$ 3100.00	VALUATION APPROVED							
15. SIZE OF ADDITION	STORIES	HEIGHT	APPLICATION GRANTED						
16. NEW WORK: (Describe)	EXT. WALLS	ROOFING	PLANS CHECKED						
Interior partitions 3rd Floor			CONNECTIONS REVEALED						
I certify that in doing the work authorized hereby I will not employ any person in violation of the Labor Code of the State of California relating to workmen's compensation insurance, and I have read reverse side of Application.			APPROVED						
Signed <i>[Signature]</i>			APPLICATION APPROVED						
This Form When Properly Validated is a Permit to Do the Work Described.			DISCLOSE						
TYPE	GROUP	MAX. OCC.	P.C.	M.F.C.	A.P.I.	B.P.	I.P.	O.S.	C/O
N/C			7.20			14.40			

SEWER (Available) (Not Available)

CRITICAL ZONE

CHECKING USE ONLY

FEB-5-63 FEB-5-63

05348 05349

Ch VN=23882 Ch VN=23882

K=I

7.20 14.40

P.C. No.

READING

CRIT. ZONE

CONS.

3

APPLICATION TO ALTER - REPAIR - DEMOLISH AND FOR CERTIFICATE OF OCCUPANCY

E SAC Form B-1

CITY OF LOS ANGELES

DEPT. OF BUILDING AND SAFETY

INSTRUCTIONS: 1. Applicant to Complete Numbered Items Only. 2. Plot Plan Required on Back of Original.

1. LEGAL LOT	See	BLK	TRACT	ADDRESS APPROVED
2. BUILDING ADDRESS	8155 Van Nuys Bld.			LOT MAP 7520
3. BETWEEN CROSS STREETS	Titus	AND	Lanark	ZONE C2-2
4. PRESENT USE OF BUILDING	Office	NEW USE OF BUILDING	Same	FIRE USE 2
5. OWNER'S NAME	Panorama Towers, Inc.	PHONE		IMAGE KEY /SH
6. OWNER'S ADDRESS	See #2	P.O.	ZONE	CR. LOT
7. GEN. ARCH.	Walton Backet & Assoc.	STATE LICENSE	PHONE	PROPOSED LOT SIZE
8. I.C. ARCH.	Richard Bradshaw	STATE LICENSE	PHONE	IRREG.
9. CONTRACTOR	Henry C. Beck Co.	STATE LICENSE	PHONE TR35957	BEER ALTY
10. CONTRACTOR'S ADDRESS	See #2	P.O.	ZONE	BEER ALTY BLDG. LINE
11. SIZE OF EXISTING BLDG.	STORIES	HEIGHT	NO. OF EXISTING BUILDINGS ON LOT AND USE	BLDG. AREA
80 x 170	13	155	Under Const.	NO
3	8155 Van Nuys Blvd.			DISTRICT OFFICE VN
12. MATERIAL	<input type="checkbox"/> WOOD	<input checked="" type="checkbox"/> METAL	<input type="checkbox"/> CONC. BLOCK	ROOF
EXT. WALLS:	<input type="checkbox"/> STUCCO	<input type="checkbox"/> BRICK	<input type="checkbox"/> CONCRETE	CONST. <input checked="" type="checkbox"/> CONC. <input type="checkbox"/> SHED
13. VALUATION TO INCLUDE ALL TIES EQUIPMENT REQUIRED TO UPGRADE AND USE PROPOSED BUILDING.	\$	3,000.00	VALUATION APPROVED	SPRINKLER SIG'S SPECIFIED AFFIDAVITS
14. SIZE OF ADDITION	STORIES	HEIGHT	APPLICATION CHECKED	
None				
15. NEW WALLS	EXT. WALLS	ROOFING	PLANS CHECKED	SMELL UNITS NC
Interior partitions 3rd floor			CONDUITS NOTED	SPACE PARTING
I certify that in doing the work authorized hereby I will not employ any person in violation of the Labor Code of the State of California relating to workmen's compensation insurance, and I have read reverse side of Application.			PLANS APPROVED	CURT SEALS
Signed <i>Horan Rodriguez</i>			INSPECTION APPROVED	FILE WITH VN61/87850
This Form When Properly Validated is a Permit to Do the Work Described.			INSPECTOR	CR. REP.

OWNER (Applicant) (One Address)

CRITICAL POINT

TYPE	CLASS	NO. SEC.	P.C.	E.P.C.	G.P.J.	S.P.	I.P.	O.R.	C/O
NO			7.00			-21.00			

1400 ml

COPIES USE ONLY

FEB-11-63

86289

EX VN:24197

E = I

14.88

APPLICATION TO ALTER - REPAIR - DEMOLISH
AND FOR CERTIFICATE OF OCCUPANCY

CITY OF LOS ANGELES

DEPT. OF BUILDING AND SAFETY

INSTRUCTIONS: 1. Applicant to Complete Numbered Items Only.
2. Plot Plan Required on Back of Original.

1. LEGAL LOT FEET	LOT	BLK.	TRACT	ADDRESS APPROVED				
	See	YN8384	4/61 for Legal					
2. BUILDING ADDRESS	8155 Van Nuys Blvd.			DIST. MAP 7520				
3. STREET CROSS STREETS	Titus	AND	Lanark	ZONE C2-2				
4. PRESENT USE OF BUILDING	Office	NEW USE OF BUILDING Same		FIRE DEPT. 2				
5. OWNER'S NAME	Panorama Towers, Inc.		PHONE TR35957	INSIDE KEY / 3N				
6. OWNER'S ADDRESS	See #2		P.O.	ZONE RESIDENCE				
7. CONT. ARCH.	Welton Becket & Assoc.		STATE LICENSE HR28811	PHONE				
8. LIC. ENGR.	Richard Bradshaw		STATE LICENSE	PHONE				
9. CONTRACTOR	Henry C. Beck Co.		STATE LICENSE	PHONE				
10. CONTRACTOR'S ADDRESS	See #2		P.O.	ZONE				
11. SIZE OF EXISTING BLDG.	STORIES	FLOOR	NO. OF EXISTING BUILDINGS ON LOT AND USE	BLDG. AREA				
80 x 170	13	155+	1 Under Const.					
12. MATERIAL	8155 Van Nuys Blvd.			DISTRICT OFFICE YN				
EXT. WALLS	<input type="checkbox"/> WOOD	<input checked="" type="checkbox"/> CONCRETE	<input type="checkbox"/> BRICK	<input type="checkbox"/> OTHER				
ROOFING	<input type="checkbox"/> ASPHALT	<input type="checkbox"/> CORRUGATED	<input type="checkbox"/> FLAT	<input type="checkbox"/> OTHER				
SPRINKLERS	SPECIFIED							
13. VALUATION TO INCLUDE ALL FIXED EQUIPMENT NECESSARY TO OPERATE AND USE PROPOSED BUILDING.	\$3,000			VALUATION APPROVED				
14. SIDE OF ADDITION	STORIES	FLOOR	APPLICATION CHECKED					
None								
15. NEW WORK: EXT. WALLS	ROOFING		PLANS CHECKED	OVERL. UNITS NC				
Interior partitions & ceiling on 2nd floor.			PLANS VALUED	SPACE PARKING				
I certify that in doing the work authorized hereby I will not employ any person in violation of the Labor Code of the State of California relating to workmen's compensation insurance.			PLANS APPROVED	GUEST ROOMS				
Signed <i>[Signature]</i>			INSPECTION APPROVED	FILE WITH VNB7850/61				
This Form When Properly Validated is a Permit to Do the Work Described.			INSPECTOR	CERT. NO.				
TYPE	GROUP	MAX. OCC.	P.C.	E.P.C.	G.P.I.	12.	O.S.	C/O
I	G1	NC	72			14		

SEWER (If Applicable) (See Appendix)

CRITICAL SOIL

CREDITORS USE ONLY

FEB-27-63 88878 EX YN=25188 E=2 7.20
 FEB-27-63 88878 EX YN=25188 E=2 14.40

3

APPLICATION TO ALTER - REPAIR - DEMOLISH AND FOR CERTIFICATE OF OCCUPANCY

Form S-3

CITY OF LOS ANGELES

(E)

DEPT. OF BUILDING AND SAFETY

INSTRUCTIONS: 1. Applicant to Complete Numbered Items Only. 2. Plot Plan Required on Back of Original.

1. LEGAL PLOT	LOT	See VN8844/1961 for legal			ADDRESS APPROVED				
2. BUILDING ADDRESS	8155 Van Nuys Blvd.,			DIST. MAP	7520				
3. BETWEEN EXIST. STREETS	Titus	AND	Lanark	ZONE	02-2				
4. PRESENT USE OF BUILDING	Office	HOW USE OF BUILDING	Same	FIRE DIST.	#2				
5. OWNER'S NAME	Panorama Towers, Inc.		PHONE	TR 3-5957	TRUCK KEY / SW				
6. OWNER'S ADDRESS	See #2		P.O.	ZONE	SEE PLAN				
7. CONTRACTOR'S NAME	Welton Truck Bucket & Assoc.		STATE LICENSE	PHONE	LOT SIDE				
8. LIC. NO.	Richard Bradshaw		STATE LICENSE	PHONE	Irreg.				
9. CONTRACTOR	Henry C. Beck Co.		STATE LICENSE	PHONE	BACK ALIAS /				
10. CONTRACTOR'S ADDRESS	See #2		P.O.	ZONE	SIDE ALIAS /				
11. SIZE OF EXISTING BLDG.	STORIES	HEIGHT	NO. OF EXISTING BUILDINGS ON LOT AND USE	BLDG. AREA					
80' x 170'	13'	155'	Under Constr.	N/A					
12. MATERIAL:	<input type="checkbox"/> WOOD <input checked="" type="checkbox"/> BRICK <input type="checkbox"/> CONCRETE		<input type="checkbox"/> WOOD <input type="checkbox"/> STEEL <input type="checkbox"/> OTHER	<input type="checkbox"/> WOOD <input type="checkbox"/> STEEL <input type="checkbox"/> OTHER	<input type="checkbox"/> WOOD <input type="checkbox"/> STEEL <input type="checkbox"/> OTHER				
13. VALUATION TO INCLUDE ALL TRADE NECESSARY TO COMPLETE AND USE PROPOSED BUILDING.	\$ 1700		VALUATION APPROVED	APPEARANCE					
14. SPEC. OF ADDITION	STORIES	HEIGHT	APPLICATION CHECKED	/					
15. HOW WORK IDENTIFIED	EXT. WALLS	FOOTING	PLANS CHECKED	FRONT UNITS					
Interior partitions 3rd floor			SUBMITTERS VERIFIED	SPACE PARKING					
I certify that in doing the work authorized hereby I will not employ any person in violation of the Labor Code of the State of California relating to workmen's compensation insurance.			PLANS APPROVED	GUEST ROOMS					
Signed _____			INSPECTOR APPROVED	REVISIONS VN87850/61					
This Form When Properly Validated is a Permit to Do the Work Described.			INSPECTOR	CONT. INSP.					
TRUCK	CONC.	MAX. CONC.	P.C. 40	S.P.C.	G.P.J.	BE 50	I.P.	O.S.	C/O
N/A	C-1	N/A	40			50			

SEWER (LAWMAN) (NOT APPLICABLE)

CRITICAL SOIL

CASHIERS USE ONLY

MAR-11-63 11868 CR VN: 26009 N = 2 4:48
 MAR-11-63 11870 CR VN: 26009 N = 2 8:00

P.C. No. GRADING CRIT. SOIL CONC.

3

APPLICATION TO ALTER - REPAIR - DEMOLISH
AND FOR CERTIFICATE OF OCCUPANCY

(3)

SS Form B-3

CITY OF LOS ANGELES

DEPT. OF BUILDING AND SAFETY

INSTRUCTIONS: 1. Applicant to Complete Numbered Items Only.
2. Plot Plan Required on Back of Original.

1. LEGAL DESCR.	LOT	BLK.	TRACT	ADDRESS APPROVED					
	NO	LEGAL							
2. BUILDING ADDRESS				DIST. MAP					
8155 Van Nuys Blvd.,				VN 7520					
3. BETWEEN CROSS STREETS				ZONE					
Plus AND Lanark				C-2-2					
4. PRESENT USE OF BUILDING		NEW USE OF BUILDING		PREV. DIST.					
Office		Same		#2					
5. OWNER'S NAME				PHONE					
Panorama Towers, Inc.				TR. 3-5957					
6. OWNER'S ADDRESS				CITY					
8155 Van Nuys Blvd.,				Van Nuys					
7. CONT. AREA				STATE LICENSE					
None				PHONE					
8. LIC. AREA				STATE LICENSE					
None				PHONE					
9. CONTRACTOR				STATE LICENSE					
Henry G. Beck				PHONE					
				TR. 3-5957					
10. CONTRACTOR'S ADDRESS				P.O.					
See #2 (same)				ZONE					
11. SIZE OF EXISTING BLDG.				NO. OF EXISTING BUILDINGS ON LOT AND USE					
80'x170'	STORIES	HEIGHT	13 155' (1)						
3 8155 Van Nuys Blvd.,				DISTRICT OFFICE					
				VN					
12. MATERIAL				ROOF					
<input type="checkbox"/> WOOD <input type="checkbox"/> METAL <input type="checkbox"/> CONC. BLOCK				<input type="checkbox"/> WOOD <input type="checkbox"/> STEEL <input type="checkbox"/> ROOFING					
EXT. WALLS: <input type="checkbox"/> STUCCO <input type="checkbox"/> BRICK <input checked="" type="checkbox"/> CONCRETE				CONST. <input checked="" type="checkbox"/> CONE <input type="checkbox"/> OTHER <input type="checkbox"/> COMPD					
13. VALUATION TO INCLUDE ALL FIXED EQUIPMENT REQUIRED TO OPERATE AND USE PROPOSED BUILDING.				VALUATION APPROVED					
\$ 2,000.00				Nalmark					
14. SIZE OF ADDITION				APPLICATION CHECKED					
NONE									
15. NEW WORK: (CONTINUED)				PLANS CHECKED					
ROOFING				CONTRACTS VERIFIED					
Interior Partitions 3rd Floor				PLANS APPROVED					
I certify that in doing the work authorized hereby I will not employ any person in violation of the Labor Code of the State of California relating to workmen's compensation insurance, and I have read reverse side of Application.				APPLICATION APPROVED					
Signed _____				INSPECTION					
This Form When Properly Validated is a Permit to Do the Work Described.				FILE WITH VN 97850/1961					
				CONT. PER.					
TYPE	EXC/P	MAX. G.C.	P.C.	S.P.C.	G.P.I.	P.F.	I.F.	O.S.	C/O
I	0-1	R/O	5.00			10.00			

CRITICAL SOIL (Available) Plot Available

CRITICAL SOIL

CASHIERS USE ONLY

MAR 15 1961

11839 E. VN = 28381

R = E

10.00

P.C. No. GRADING CRIT. SOIL CONS.

3

APPLICATION TO ALTER - REPAIR - DEMOLISH
AND FOR CERTIFICATE OF OCCUPANCY

(E)

Form B-5

CITY OF LOS ANGELES

DEPT. OF BUILDING AND SAFETY

INSTRUCTIONS: 1. Applicant to Complete Numbered Items Only.
2. Flat Plan Required on Back of Original.

1. LEGAL DESCR.	LOT	BLK.	TRACT	ADDRESS APPROVED					
	No	Legal							
2. BUILDING ADDRESS				EXT. MAP					
8155 Van Nuys Blvd., V.N.				7520					
3. BETWEEN CROSS STREETS				ZONE					
Titus and Lanark				C-2-2					
4. PRESENT USE OF BUILDING		NEW USE OF BUILDING		FIRE DEPT. #					
Office		Same		#2					
5. OWNER'S NAME				INSIDE KEY					
Panorama Towers, Inc.				TR 3-5957					
6. PROJECT ADDRESS				CON. LOT					
8155 Van Nuys Blvd., V. N.									
7. CONT. ARCH.				STATE LICENSE					
None				PHONE					
8. LIC. ARCH.				No Legal					
None									
9. CONTRACTOR				STATE LICENSE					
Henry C. Beck				PHONE					
				TR 3-5957					
10. CONTRACTOR'S ADDRESS				BEAR ALLEY					
See #2				SIDE ALLEY					
				REGUL. LINE					
11. SIZE OF EXISTING BLDG.				BLDG. AREA					
80'x170'	STORIES	HEIGHT	NO. OF EXISTING BUILDINGS IN LOT AND USE						
	13	155'	1-						
3 8155 Van Nuys Blvd.				CONTACT OFFICE					
				VN					
12. MATERIAL				SPACINGS					
<input type="checkbox"/> WOOD <input type="checkbox"/> METAL <input type="checkbox"/> CONC. BLOCK <input type="checkbox"/> ROOF <input type="checkbox"/> WOOD <input type="checkbox"/> STEEL <input type="checkbox"/> ROOFING <input type="checkbox"/> EXT. WALLS <input type="checkbox"/> STUCCO <input type="checkbox"/> BRICK <input checked="" type="checkbox"/> CONCRETE <input type="checkbox"/> COAST. <input checked="" type="checkbox"/> CONC. <input type="checkbox"/> OTHER				REINFORC. BARS					
13. VALUATION TO INCLUDE ALL PERMITS, EQUIPMENT REQUIRED TO OPERATE AND USE PROPOSED BUILDING.				APPLICATION APPROVED					
\$ 12,500				Naimark					
14. SIZE OF ADDITION				APPLICATION CHECKED					
15. NEW WORK				PLANS CHECKED					
(Detailed) <input type="checkbox"/> EXT. WALLS <input type="checkbox"/> ROOFING INTERIOR PARTITIONS 3RD FLOOR I certify that in doing the work authorized hereby I will not employ any person in violation of the Labor Code of the State of California relating to workmen's compensation insurance.				CONSTRUCTION VERIFIED					
				APPROVED					
Signed _____				APPLICATION APPROVED					
This Form When Properly Validated Is a Permit to Do the Work Described.				FILE WITH					
				VN 1850/61					
				CITY DEPT.					
TYPE	GROUP	MAX. VOL.	P.C.	ZONE	G.P.I.	RE	I.F.	O.S.	C/O
I	G-1	N/C	3 60'						

SEWER (Available) (State Available)

CRITICAL SOIL

COUNTY USE ONLY

MAR 28 1963
MAR 28 1963

14374

EE VN: 27257

R = 2

3.28

P.C. No. GRADING CRIT. SOIL CONC.

APPLICATION TO ALTER - REPAIR - DEMOLISH AND FOR CERTIFICATE OF OCCUPANCY

CITY OF LOS ANGELES

DEPT. OF BUILDING AND SAFETY

INSTRUCTIONS: 1. Applicant to Complete Numbered Items Only. 2. Plot Plan Required on Back of Original.

1. LEGAL DESCR.	LOT	BLK.	TRST.	ADDRESS APPROVED
		See VN89844	/61 for legal	
2. BUILDING ADDRESS				DIST. MAP
8155 Van Nuys Blvd.				7520
3. BETWEEN CROSS STREETS				ZONE
Titus		Lanark		C2-2
4. PRESENT USE OF BUILDING		NEW USE OF BUILDING		FIRE DIST.
Office		Same		2
5. OWNER'S NAME				DISTRICT
Panorama Towers, Inc.		TR 35957		NOV / 30
6. OWNER'S ADDRESS				CEN. LOT
See #2				NO. PARCELS
7. ARCH. FIRM				LOT SIZE
Wilton Becket & Assoc.		BR 28811		Irreg.
8. LIC. ENGR.				
Richard Bradshaw				
9. CONTRACTOR				REAR ALLEY
Henry C. Beck Co.		STATE LICENSE		FRONT
10. CONTRACTOR'S ADDRESS				SIDE ALLEY
See #2		P. O.		ZONE
11. SIZE OF EXISTING BLDG.				BLDG. AREA
80 x 170	STORIES	HEIGHT	NO. OF EXISTING BUILDINGS ON LOT AND USE	
13	155+	1 Under Constr.		
12. MATERIAL				DISTRICT OFFICE
3 8155 Van Nuys Blvd.				VN
13. MATERIAL				SPRINKLES
WOOD <input type="checkbox"/> METAL <input checked="" type="checkbox"/> CONC. BLOCK <input type="checkbox"/> ROOF <input type="checkbox"/> WOOD <input type="checkbox"/> STEEL <input type="checkbox"/> ROOFING <input type="checkbox"/>				NO. SPECIFIED
EXT. WALLS <input type="checkbox"/> STUCCO <input type="checkbox"/> BRICK <input type="checkbox"/> CONCRETE <input type="checkbox"/> CONST. <input type="checkbox"/> CONC. <input type="checkbox"/> OTHER <input checked="" type="checkbox"/>				ATTENDANCE
14. VALUATION TO INCLUDE ALL FIXED EQUIPMENT REQUIRED TO OPERATE AND USE PROPOSED BUILDING.				APPLICATION CHECKED
\$ 1680				
15. NEW WORK				PLANS CHECKED
None		ROOFING		CONTRACTOR VERIFIED
Interior partitions & ceiling on 2nd floor				PERMITS APPROVED
I certify that in doing the work authorized hereby I will not employ any person in violation of the Labor Code of the State of California relating to workmen's compensation insurance, and I have read reverse side of Application.				RECEIVED
Signed <i>H.C. Beck</i>				FILE WITH VN87850/61
This Form When Properly Validated is a Permit to Do the Work Described.				CEN. LOT

SEWER (Available) (See Available)

CRITICAL SOIL

TYPE	GROUP	MIN. HGT.	P.C.	S.P.C.	G.P.L.	R.P.	L.P.	O.S.	C/O
I	G1	NC	4 1/2						

CASHIER'S USE ONLY

APR-10-63 16392 EK VN=28064 L=2 4.80

APR-10-63 16393 EK VN=28064 L=2 8.80

P.C. No. GRADING CURT. SOIL CONC.

APPLICATION TO ALTER - REPAIR - DEMOLISH AND FOR CERTIFICATE OF OCCUPANCY

CITY OF LOS ANGELES

DEPT. OF BUILDING AND SAFETY

INSTRUCTIONS: 1. Applicant to Complete Numbered Items Only. 2. Plat Plan Required on Back of Original.

1. LEGAL DESCR.	LOT	BLK.	TRACT	ADDRESS APPROVED					
		See VN88844/61 for legal							
2. BUILDING ADDRESS	8155 Van Nuys Blvd.,			DIST. MAP 7520					
3. BETWEEN CROSS STREETS	Titus AND Lanark			ZONE C-2-2					
4. PRESENT USE OF BUILDING	Office			FIRE DEPT. #2					
	NEW USE OF BUILDING Same								
5. OWNER'S NAME	Panorama Towers, Inc. TR 3-5957			INDEX KEY / SN					
6. OWNER'S ADDRESS	P. O.	ZONE		COR. LOT					
8155 Van Nuys Blvd., P. O.				ENCLOSURE					
7. ARCH. FIRM	STATE LICENSE	PHONE		LOT SIZE					
Welton Becket & Assoc.	BR28811								
8. LIC. ENGR.	STATE LICENSE	PHONE		IRREG.					
Richard D. Bradshaw									
9. CONTRACTOR	STATE LICENSE	PHONE		REAR ALLEY					
Henry C. Beck Co.	TR 35957			SIDE ALLEY /					
10. CONTRACTOR'S ADDRESS	P. O.	ZONE		MISC. TIME					
See #6									
11. SIZE OF EXISTING BLDG. STORIES	HEIGHT	NO. OF EXISTING BUILDINGS ON LOT AND USE		BLDG. AREA					
80 x 170	13	1-Under Constr.							
3	8155 Van Nuys Blvd.			DISTRICT OFFICE VN					
12. MATERIAL	<input type="checkbox"/> WOOD	<input checked="" type="checkbox"/> METAL	<input type="checkbox"/> CONC. BLOCK	ROOF					
EXT. WALLS:	<input type="checkbox"/> STUCCO	<input type="checkbox"/> BRICK	<input type="checkbox"/> CONCRETE	<input type="checkbox"/> WOOD					
				<input type="checkbox"/> STEEL					
				<input type="checkbox"/> ROOFING					
				SPRINKLERS					
				REQ'D.					
				SPECIFIED					
				AFFIDAVIT					
13. VALUATION TO WHICH ALL PERM. EQUIPMENT RELATES TO OPERATE AND USE PROPOSED BUILDING.	\$ 3200		VALUATION APPROVED						
			Lanark						
14. SIZE OF ADDITION	STORIES	HEIGHT	APPLICATION DESIGNED						
15. NEW WORK	EXT. WALLS	ROOFING	PLANS CHECKED	SWELL. UNITS					
				NC					
Int. partitions & ceiling on 1st floor For offices			CONTRACTOR'S INITIALS	GRADE FINISH					
I certify that in doing the work authorized hereby I will not employ any person in violation of the Labor Code of the State of California relating to workmen's compensation insurance.			PLANS APPROVED	CEMENT FINISH					
Signed <i>[Signature]</i>			APPLICATION APPROVED	FILE NO.					
			<i>[Signature]</i>	VN87850/61					
This Form When Properly Validated is a Permit to Do the Work Described.			INSPECTOR	COR. MAP					
TYPE	GROUP	MAX. HGT.	P.C. NO.	S.P.C.	S.P.I.	S.P. DATE	T.A.	O.S.	C.O.
E	G-1		7			1/12			

REVIEW (Available) Over Approved

CRITICAL SOIL

CARRIER USE ONLY

APR-23-63	1 8 5 7 4	CK VN = 28954	E = 2	7.40
APR-23-63	1 8 5 7 5	CK VN = 28954		

1

APPLICATION TO CONSTRUCT NEW BUILDING AND FOR CERTIFICATE OF OCCUPANCY

Form B-1

CITY OF LOS ANGELES

DEPT. OF BUILDING AND SAFETY

INSTRUCTIONS: 1. Applicant to Complete Numbered Items Only. 2. Plot Plan Required on Back of Original.

1. LEGAL LOT Arb. 5 -19	BLK.	TRACT 1632	DIST. MAP 7520
2. BETWEEN CROSS STREETS Titus St and Larch St		APPROX. AREA 11-60/100	FIRE DIST. 11-60/100
3. PURPOSE OF BUILDING Shelter & Sign			
4. OWNER Pacific Outdoor Advertising Co.		FRONT	REAR LOT
5. OWNER'S ADDRESS 995 No. Mission Rd.		CITY L.A.	STATE 33
6. TYPE ARCH.		STATE LICENSE	PHONE
7. LFR. ENCL. Ben R. Hopkins		STATE LICENSE	PHONE
8. CONTRACTOR Owner		STATE LICENSE	PHONE
9. CONTRACTOR'S ADDRESS Same		P.O.	STATE
10. SIZE OF NEW BLDG. SQUARE FEET 4' x 4' 1 3'		NO. OF EXISTING BUILDINGS ON LOT AND USE	

1. 8155 Van Nuys Blvd. DISTRICT OFFICE V.H.

11. MATERIAL FOR WALLS: WOOD STUCCO METAL BRICK CONC. BLOCK CONCRETE SOOP CONST. WOOD CONC. BRICK OTHER

12. VALUATION TO INCLUDE ALL FIXED EQUIPMENT REQUIRED TO OPERATE AND USE PROPOSED BUILDING. \$ 1350.00

1- 12' 6 1/2" x 24' 6" - Sign.

I certify that in doing the work authorized hereby I will not employ any person in violation of the Labor Code of the State of California relating to workmen's compensation insurance.

Pacific Outdoor Advertising Co.

Allen Casey Agent

This Form When Properly Validated Is a Permit to DO the Work Described.

VALIDATION APPROVED	DATE
APPLICATION CHECKED	PAID'S STAMP
PLANS CHECKED	BEST ROOMS
CHECKED	FILE WITH
PLANS APPROVED	CERT. ISSUED
APPLICATION APPROVED	INSPECTOR

DATE	ISSUE	MAX. G.C.	P.C.	S.P.C.	B.E.	I.F.	P.S.	C/O
ROC	Van Nuys	SHelter	3		20			

VALIDATION

LA 29340	APR-14-59	24346	8 - 2 CK	3.00
	APR-14-59	24347	8 - 1 CK	7.20

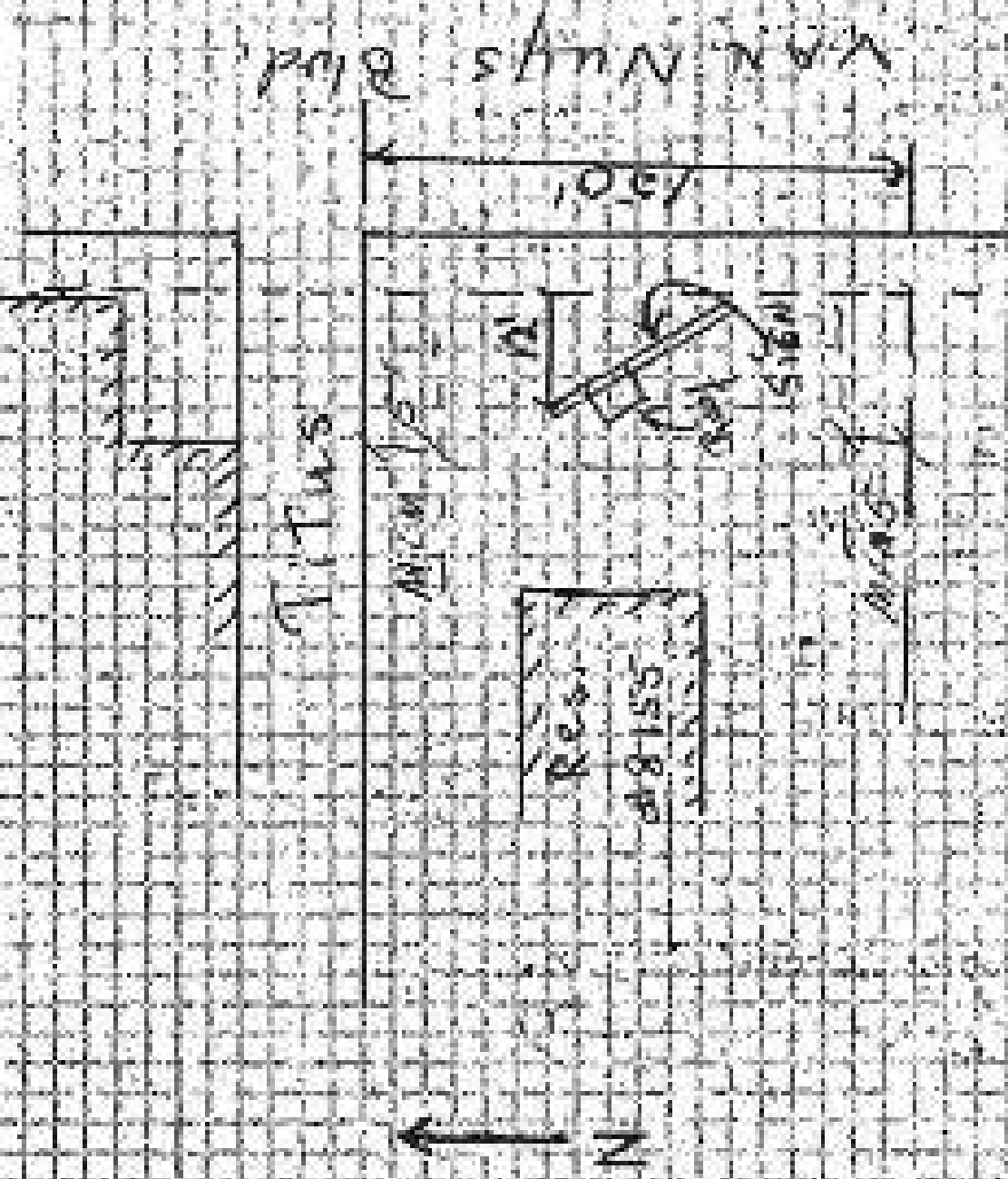
THIS SHEET 0-1 OF 1

DATE 1-1-61 10:00 AM

ON THIS PLAN SHOW ALL BUILDINGS ON LOT AND USE OF EACH

1

4-22-60 E.P.P.



S.W. lot to be within 5' of freeway or visible to freeway
 S.W. lot to Block Entry, Passageway, OR
 NEW TOWN

3

APPLICATION TO ALTER - REPAIR - DEMOLISH AND FOR CERTIFICATE OF OCCUPANCY

E

Form 43

CITY OF LOS ANGELES

DEPT. OF BUILDING AND SAFETY

INSTRUCTIONS: 1. Applicant to Complete Numbered Items Only. 2. Plot Plan Required on Back of Original.

1. LEGAL DESCR.	LOT	BLK.	TRACT	ADDRESS APPROVED					
		NO LEGAL							
2. MAILING ADDRESS				DIST. MAP					
8155 Van Nuys Blvd.,				7520					
3. BETWEEN CROSS STREETS				ZONE					
Titus AND Lanark				C-2-2					
4. PRESENT USE OF BUILDING		NEW USE OF BUILDING		FIRE DIST.					
Office		Same		#2/					
5. OWNER'S NAME		PHONE		INSIDE					
Panorama Towers, Inc.		TR. 3-5957		KEY					
6. OWNER'S ADDRESS		P. O.	ZONE	CUR. LOT					
8155 Van Nuys Blvd.,		Van Nuys		NEW CON.					
7. CUR. AREA		STATE LICENSE	PHONE	LOT SIZE					
None									
8. LUG. LDR.		STATE LICENSE	PHONE	No Legal					
None									
9. CONTRACTOR		STATE LICENSE	PHONE	REAR ALLEY					
Henry C. Beck			TR. 3-5957	SIDE ALLEY					
10. CONTRACTOR'S ADDRESS		P. O.	ZONE	REAR LOT					
See #2									
11. SIZE OF EXISTING BLDG.	STORIES	HEIGHT	NO. OF EXISTING BUILDINGS ON LOT AND USE	BLDG. AREA					
80'x170'	13	155'	1-						
3 8155 Van Nuys Blvd.,				DISTRICT OFFICE					
				VN					
12. MATERIAL <input type="checkbox"/> WOOD <input type="checkbox"/> METAL <input type="checkbox"/> CONC. BLOCK ROOF <input type="checkbox"/> WOOD <input type="checkbox"/> STEEL <input type="checkbox"/> BRICKING				SPRINKLERS 40'S SPECIFIED					
EXT. WALLS: <input type="checkbox"/> STUCCO <input type="checkbox"/> BRICK <input checked="" type="checkbox"/> CONCRETE CONST. <input checked="" type="checkbox"/> CONC. <input type="checkbox"/> OTHER <input type="checkbox"/> Comp									
13. EVALUATION: IS THERE ANY FIXED EQUIPMENT REQUIRED TO OPERATE AND USE PROPOSED BUILDING.				EVALUATION APPROVED					
\$ 2010									
14. SIZE OF ADDITION				APPLICATION CHECKED					
None									
15. NEW WORK: EXT. WALLS		ROOFING		PLANS CHECKED					
(continued)				SWITCHES VERIFIED					
Interior Conditions 3rd floor				PLANS APPROVED					
Suite # 340				INSPECTION APPROVED					
I certify that in doing the work authorized hereby I will not employ any person in violation of the Labor Code of the State of California relating to workman's compensation insurance.				FILE WITH					
Signed <i>J. Faulstich</i>				VN87850/1961					
This form when properly validated is a permit to do the work described.				CORE. INST.					
TYPE	GROUP	MAX. SEC.	P.C. NO.	S.P.C.	G.P.L.	R.P. NO.	I.P.	O.S.	C/O
I	G-1	N/C	640			12			

SEWER (LANSAM) (Not Available)

CRITICAL SOIL

CUSTOMER USE ONLY

MAY-9-63

2 2 2 9 7

CR VN = 30370

K = 2

6.40
12.80

3

APPLICATION TO ALTER - REPAIR - DEMOLISH AND FOR CERTIFICATE OF OCCUPANCY

S&S Form 8-3

CITY OF LOS ANGELES

DEPT. OF BUILDINGS AND SAFETY

INSTRUCTIONS: 1. Applicant to Complete Numbered Items Only, 2. Plot Plan Required on Back of Original.

1. LEGAL DESCR.	LOT	SEC.	TRACT	ADDRESS APPROVED					
		See VN88844/61 for Legal							
2. BUILDING ADDRESS				DIST. MAP					
8155 Van Nuys Blvd.				7520					
3. MATERIAL OF CONSTRUCTION				ZONE					
Titus AND Lanark				C-2-2					
4. PRESENT USE OF BUILDING		NEW USE OF BUILDING		FIRE DIST.					
Office		Same		2					
5. CONTRACT NAME				INSIDE					
Panorama Towers Inc.				TR35957					
6. OWNER'S ADDRESS				SEE LOT					
See #2				SEE LOT					
7. CONT. ARCH.		STATE LICENSE	PHONE	LOT SIDE					
Welton Becket & Assoc.									
8. LIC. ENGR.		STATE LICENSE	PHONE						
Richard Bradshaw				Irreg.					
9. CONTRACTOR		STATE LICENSE	PHONE	REAR ALLEY					
Henry C. Beck Co.				SIDE ALLEY					
10. CONTRACTOR'S ADDRESS				FLAG, LINE					
See #2									
11. SIZE OF EXISTING BLDG.	STORIES	HEIGHT	NO. OF EXISTING BUILDINGS ON LOT AND USE	BLDG. AREA					
80x170	13	155+	None	NC					
12. MATERIAL				DISTRICT OFFICE					
8155 Van Nuys Blvd.				VN					
13. VALIDATION TO INCREASE ALL FIXED EQUIPMENT REQUIRED TO OPERATE AND USE PROPOSED BUILDING				SPRINKLERS					
\$ 3,200.00				POS'D.					
14. SIZE OF ADDITION				SPECIFIED					
None				APPROXIMATE					
15. NEW WORK				CRITICAL SOIL					
Add partitions for suites #1012									
I certify that in doing the work authorized hereby I will not employ any person in violation of the Labor Code of the State of California relating to workmen's compensation insurance, and I have read reverse side of Application.									
Signed <i>J. Faulkner</i>									
This Form, When Properly Validated is a Permit to Do the Work Described.									
TYPE	GROUP	NAL. SEC.	P.C.	S.P.C.	G.P.I.	B.P.	L.P.	O.S.	C/O
I	01	NC	7.40	2	✓	14.80	✓	✓	2

SEWER (Available) (Not Available)

CRITICAL SOIL

CASHIER'S USE ONLY

JUN - 4-63	26808	Ch VN = 32039	K = 2	7.40
JUN - 4-63	26809	Ch VN = 32039	K = 1	14.80

P.C. No. GRADING CRIT. SOIL CONS.

3

APPLICATION TO ALTER - REPAIR - DEMOLISH
AND FOR CERTIFICATE OF OCCUPANCY

243 Form B-3

CITY OF LOS ANGELES

DEPT. OF BUILDING AND SAFETY

INSTRUCTIONS: 1. Applicant to Complete Numbered Items Only.
2. Plot Plan Required on Back of Original.

1. LEGAL DESCR.	LOT	See VN 33844/1951 for Legal		ADDRESS APPROVED					
2. BUILDING ADDRESS	8155 Van Nuys Blvd.,			REG. NO. 7280					
3. STREET CROSS STREETS	Titus AND Lenark		ZONE C-2-2						
4. PRESENT USE OF BUILDING	Office		NEW USE OF BUILDING	PROP. DIST. #2					
5. OWNER'S NAME	Panorama Towers Inc.		PHONE TH. 3-5957	INSUR. /					
6. OWNER'S ADDRESS	P.O.	ZONE	COR. LOT						
7. ARCH. FIRM	STATE LICENSE	PHONE	LOT AREA						
8. ARCH. NAME	STATE LICENSE	PHONE	IRREG						
9. CONTRACTOR	STATE LICENSE	PHONE	FEET ALLEY /						
10. CONTRACTOR'S ADDRESS	P.O.	ZONE	SIDE ALLEY /						
11. SIZE OF EXISTING BLDG.	STORIES	HEIGHT	NO. OF EXISTING BUILDINGS ON LOT AND USE						
80' x 170'	13	155'	BLDG. AREA						
3	8155 Van Nuys Blvd.,			DISTRICT OFFICE VII					
12. MATERIAL	<input type="checkbox"/> BRICK	<input type="checkbox"/> METAL	<input type="checkbox"/> CORR. BLK. / CONCR.	ROOFING					
EXT. WALLS	<input type="checkbox"/> STUCCO	<input type="checkbox"/> BRICK	<input type="checkbox"/> CONCR.	<input type="checkbox"/> WOOD					
				<input type="checkbox"/> STEEL					
				<input type="checkbox"/> OTHER					
13. VALUATION TO INCLUDE ALL FIXED EQUIPMENT REQUIRED TO OPERATE AND USE PROPOSED BUILDING.	\$ 2700.00		VALUATION APPROVED Kirkpatrick						
14. SIZE OF ADDITION	STORIES	HEIGHT	APPLICATION CHECKED						
None									
15. NEW WORK:	EXT. WALLS	ROOFING	PLANS CHECKED						
Identical			SPACES /						
Add 12' long partition suite #101			SPACES PARKING						
i 30' of portion in suite #210-			BEST ROOMS						
I certify that in doing the work authorized hereby I will not employ any person in violation of the Labor Code of the State of California relating to workmen's compensation insurance, and I have read reverse side of Application.			APPLICANT APPROVED						
3111. 11702			FILE WITH						
Signed <i>Julius L. ...</i>			CONT. INSP.						
This Form When Properly Validated is a Permit to Do the Work Described.			INSPECTOR						
TYPE	CLASS	EX. USE	P.C.	S.P.C.	G.P.L.	S.P.	L.P.	O.S.	C/O
I	G1	N/C	6.40	/	/	12.80	/	/	/

OTHER AVAILABLE (See Appendix)

CRITICAL ROOM

DATE 12-23 28365 Ek VII = 32288 K = 2 6.40
 DATE 12-23 28366 Ek VII = 32288 K = 2 12.80

P.C. No. GRADING CRIT. SOIL CONS.

OWNER USE ONLY

3

APPLICATION TO ALTER - REPAIR - DEMOLISH AND FOR CERTIFICATE OF OCCUPANCY

Form B-3

CITY OF LOS ANGELES

DEPT. OF BUILDING AND SAFETY

INSTRUCTIONS: 1. Applicant to Complete Numbered Items Only. 2. Plat Plan Required on Back of Original.

1. LEGAL DESCR. LOT	See VN/30844/1951 for Legal		ADDRESS APPROVED
2. BUILDING ADDRESS	8155 Van Nuys Blvd.,		DIST. MAP 7520
3. BETWEEN CROSS STREETS	Titus and Lanark		ZONE C-2-2
4. PRESENT USE OF BUILDING	Office		FIRE DIV. #2
5. OWNER'S NAME	Panorama Towers Inc. TR. 3-5987		INSIDE KEY /
6. OWNER'S ADDRESS	P.O.	ZONE	CER. LET
7. GEN. ARCH.	STATE LICENSE	PHONE	LOT SIZE
8. USE ARCH.	STATE LICENSE	PHONE	17'x6'
9. CONTRACTOR	STATE LICENSE	PHONE	REAR ALLEY /
10. CONTRACTOR'S ADDRESS	P.O.	ZONE	SIDE ALLEY /
11. SIZE OF EXISTING BLDG. STORIES	HEIGHT	NO. OF EXISTING BUILDINGS ON LOT AND USE	BLDG. AREA
60' x 170'	13 155'	1 B.O.G.	N/C
12. MATERIAL	8155 Van Nuys Blvd.,		DISTRICT OFFICE VN
13. VALUATION TO INCLUDE ALL FIELD EQUIPMENT REQUIRED TO OPERATE AND USE PROPOSED BUILDING.	\$ 1000		SPRINKLERS PROVIDED SPECIFIED w/c
14. SIZE OF ADDITION	STORIES	HEIGHT	APPLICABLE CHECKED
None			PLANS CHECKED
15. NEW WORK	EXT. WALLS	ROOFING	CONCRETE FINISHED
600' Sq. Ft. Partition in Suite #1000			SPRINKLERS
I certify that in doing the work authorized hereby I will not employ any person in violation of the Labor Code of the State of California relating to workmen's compensation insurance.			FILE WITH VN87850/61
Signed <i>J. Faulstich</i>			CONT. INSP.
This form when properly validated is a Permit to Do the Work Described.			

SEWER (Amend) (See Attachment)

CRITICAL SOIL

TYPE I	GROUP G-1	WIND. G.C. N/C	S.P.C. 4.60	G.P.I. X	S.P. 9.20	L.P. X	G.S. X	C/O X
--------	-----------	----------------	-------------	----------	-----------	--------	--------	-------

CUSTOMER USE ONLY

JUL-10-63 33051 Ca VN = 34409 N = 2 4:28

JUL-10-63 33052 Ca VN = 34409 N = 2 4:28

P.C. No. GRADING CRIT. SOIL CONS.

3

APPLICATION TO ALTER - REPAIR - DEMOLISH AND FOR CERTIFICATE OF OCCUPANCY

Form D-3

CITY OF LOS ANGELES

DEPT. OF BUILDINGS AND SAFETY

INSTRUCTIONS: 1. Applicant to Complete Numbered Items Only. 2. Plot Plan Required on Back of Original.

1. LEGAL DESCR.	LOT	BLK.	TRACT	ADDRESS APPROVED
				See VN87854/1961 for legal
2. BUILDING ADDRESS				DIST. MAP
8155 Van Nuys Blvd.,				7520
3. BETWEEN CROSS STREETS				ZONE
Titus AND Lanark				C-2-2
4. PRESENT USE OF BUILDING		NEW USE OF BUILDING		FIRE DIST.
Office		Office		#2
5. OWNER'S NAME				INSIDE
Panorama Towers Inc. TR. 3-5957				KEY /
6. OWNER'S ADDRESS				COR. LOT
8155 Van Nuys Blvd., Panorama City				X
7. CONST. ARCH.				IRREG
Melton Becket & Assoc. BR. 2-8611				
8. LIC. ENGR.				
Richard Bradshaw				
9. CONTRACTOR				NEAR ALLEY
Henry C. Beck Co. TR. 3-5957				SIDE ALLEY /
10. CONTRACTOR'S ADDRESS				BLOC. LINE
8155 Van Nuys Blvd., Panorama City				
11. SIZE OF EXISTING BLDG.				BLOC. AREA
80'x170'	STORIES	HEIGHT	NO. OF EXISTING BUILDINGS ON LOT AND USE	N/C
	13	155'	None	

3 8155 Van Nuys Blvd., DISTRICT OFFICE VN

12. MATERIAL	<input type="checkbox"/> WOOD	<input type="checkbox"/> METAL	<input type="checkbox"/> CONC. BLOCK	POST	<input type="checkbox"/> WOOD	<input type="checkbox"/> STEEL	WORKING	SPRINKLERS
EXT. WALLS:	<input type="checkbox"/> STUCCO	<input type="checkbox"/> BRICK	<input type="checkbox"/> CONCRETE	CONST.	<input type="checkbox"/> CONC.	<input type="checkbox"/> OTHER		REQ'D.
13. VALUATION: TO INCLUDE ALL FIXED EQUIPMENT REQUIRED TO OPERATE AND USE PROPOSED BUILDING.								APPROVED
\$ 10,500.00								Levin
14. SIZE OF ADDITION								APPLICABLE CHECKS
None								/
15. HOW WORK: EXT. WALLS								MEAS. CHECKS
Partition for Suite #930								Levin
3500' Sq. Ft. Partition								CORRECTIONS NOTED
I certify that in doing the work authorized hereby I will not employ any person in violation of the Labor Code of the State of California relating to workman's compensation insurance.								PLANS APPROVED
Signed <i>[Signature]</i>								FILE WITH
This Form When Properly Validated is a Permit to Do the Work Described.								VN87850
INSPECTOR								CERT. DIST.

TYPE	GROUP	MAX. NO. OF	F.P.C.	S.P.C.	G.P.H.	B.P.	L.P.	G.S.	C/O
I	0-1	N/C	22.00	X	X	44.00	X	X	X

CASHIERS USE ONLY

33923 Et VN=34795 K=2 22.88

P.C. No. GRADING CRIT. SOIL CONS.

3

APPLICATION TO ALTER - REPAIR - DEMOLISH AND FOR CERTIFICATE OF OCCUPANCY

Form B-3

CITY OF LOS ANGELES

DEPT. OF BUILDING AND SAFETY

INSTRUCTIONS: 1. Applicant to Complete Numbered Items Only.
2. Plot Plan Required on Back of Original.

1. LEGAL DESCR.	LOT	BLK.	TRACT	APPROVED APPROVED
See VN88844/61 for Legal				
2. BUILDING ADDRESS				DIST. MAP
8155 Van Nuys Blvd.				7520
3. NEAREST CROSS STREETS				CURB
Titus and Lanark				C-2-2
4. PRESENT USE OF BUILDING		NEW USE OF BUILDING		FIRE DIST.
Office		Same		#2
5. OWNER'S NAME		PHONE		SEWER
Panorama Towers, Inc.		TR. 3-5957		IRREG
6. OWNER'S ADDRESS		P.O.	ZONE	COR. LOT
See #2				LOT SIGN
7. CONST. AGENT		STATE LICENSE	PHONE	
Wilton Becket & Assoc.				
8. LIC. EXCH.		STATE LICENSE	PHONE	
Richard Bradshaw				
9. CONTRACTOR		STATE LICENSE	PHONE	FEAR ALLEY
Henry C. Beck Co.				SEE ALLEY
10. CONTRACTOR'S ADDRESS		P.O.	ZONE	GEN. LINE
See #2				
11. SIZE OF EXISTING BLDG.	STORIES	HEIGHT	NO. OF EXISTING BUILDINGS ON LOT AND USE	BLOC. AREA
80' x 170'	13	155'	1-Office Bldg.	N/C
3 8155 Van Nuys Blvd.				DISTRICT OFFICE
12. MATERIAL				SPRINKLES
<input type="checkbox"/> WOOD <input type="checkbox"/> METAL <input type="checkbox"/> CONC. BLOCK ROOF <input type="checkbox"/> WOOD <input type="checkbox"/> STEEL ROOFING EXT. WALLS: <input type="checkbox"/> STUCCO <input type="checkbox"/> BRICK <input checked="" type="checkbox"/> CONCRETE CONST. <input checked="" type="checkbox"/> CONC. <input type="checkbox"/> SPAN-CONC.				SPECIFIED N/C AFFIDAVIT
13. VALUATION TO INCLUDE ALL FIXED EQUIPMENT SPECIFIED TO OPERATE AND USE PROPOSED UTILITIES.			VALUATION (APPROVED)	
\$ 1100.00				
14. SIZE OF ADDITION		STORIES	HEIGHT	APPLICATION CHECKED
None				
15. NEW WORK: EXT. WALLS		ROOFING		PLANS CHECKED
(Describe)				CONCRETE SPECIFIED
364 Sq. Ft. Area in Partitions				SPACEL UNITS X
SUITE # 920				SPACES PARTING X
I certify that in doing the work authorized hereby I will not employ any person in violation of the Labor Code of the State of California relating to workmen's compensation insurance.				PLANS APPROVED
Signed <i>J. Faulstich</i>				APPLICATION APPROVED
This Form When Properly Validated is a Permit to Do the Work Described.				INSPECT
				FILE WITH PERMITS
				ISSUED 878 5/6
				CONST. TRSF. X

SEWER (AMMANS) (MMS) (MMS) (MMS)

CRITICAL SOIL

APPROVED FOR SUBMITTAL

JUL-31-63 3 7916 Ck VN-36032 N=2 3.28
 JUL-31-63 3 7917 Ck VN-36032 N=2 3.28

P.C. No. GRADING CRIT. SOIL CONS.

3

APPLICATION TO ALTER - REPAIR - DEMOLISH
AND FOR CERTIFICATE OF OCCUPANCY

Form B-3

CITY OF LOS ANGELES

DEPT. OF BUILDING AND SAFETY

INSTRUCTIONS: 1. Applicant to Complete Numbered Items Only.
2. Plot Plan Required on Back of Original.

1. LEGAL LOT BLOCK	BLK. TRACT	ADDRESS APPROVED							
See VN83844/01 for Legal									
2. BUILDING ADDRESS	CITY, ZIP								
8155 Van Nuys Blvd, VN	7520								
3. BETWEEN CROSS STREETS	ZONE								
Titus AND Lanark	C-2-2								
4. PRESENT USE OF BUILDING	NEW USE OF BUILDING	TYPE USE							
Office	33-8800	#2							
5. OWNER'S NAME	PHONE	INSIDE							
Panorama Towers, Inc.	TR. 35957								
6. OWNER'S ADDRESS	P.O. BOX	KEY							
See #2		CON. LOT							
7. CITY, STATE	STATE LICENSE	PHONE							
Wilton Becket & Assoc.									
8. LIC. NAME	STATE LICENSE	PHONE							
Richard Bradshaw									
9. CONTRACTOR	STATE LICENSE	PHONE							
Henry C. Beck									
10. CONTRACTOR'S ADDRESS	P.O. BOX	IRREG. LINES							
See #2									
11. SIZE OF EXISTING BLDG. SQUARE FEET	NO. OF EXISTING BUILDINGS ON LOT AND USE	BLDG. AREA							
80 x 170 13 135	1 Office Bldg.	NO							
3	8155 Van Nuys Blvd. VN	DISTRICT OFFICE VN							
12. MATERIAL	WOOD	METAL	CONC. BLOCK	ROOF	WOOD	STEEL	PROFILED	SPRINKLERS	
EXT. WALLS:	STUCCO	BRICK	CONCRETE	CONCT.	CONC.	OTHER		NO. & SPECIFIED	
13. VALIDATION TO INCLUDE ALL HOLD EQUIPMENT REQUIRED TO OPERATE AND USE PROPOSED BUILDING	\$ 13,400.00	VALUATION APPROVED						AFFIDAVITS	
14. SIZE OF ADDITION	STORIES	HEIGHT	APPLICATOR CHECKED						
None			<i>Levin</i>						
15. NEW WERK: EXT. WALLS	ROOFING	PLANS CHECKED							
None		Levin							
Partitions in suite #950 750 SF CONFERENCE ROOM			CONNECTIONS CERTIFIED						
I certify that in doing the work authorized hereby I will not employ any person in violation of the Labor Code of the State of California relating to workmen's compensation insurance.			PLANS APPROVED						
Signed <i>J. Paulsen</i>			APPLICANT APPROVED						
This Form, When Properly Validated is a Permit to Do the Work Described.			INSPECTOR						
TYPE	GROUP	MAX. G.F.	W.C.	S.P.C.	G.P.I.	B.P.	L.F.	O.S.	C/O
I	GI	NC	27.80	X	X	55.60	X	X	X

SEWER (Sanitary) Line Available

CRITICAL SOIL

CASHERS USE ONLY

AUG-8-63 39487 Ek VN: 36605 M = 2 27.80
 AUG-8-63 39488 Ek VN: 36605 M = 1 55.60

P.C. No. GRADING --- CRIT. SOIL --- CONS. ---

3

APPLICATION TO ALTER - REPAIR - DEMOLISH
AND FOR CERTIFICATE OF OCCUPANCY

B

Form B-3

CITY OF LOS ANGELES

DEPT. OF BUILDING AND SAFETY

INSTRUCTIONS: 1. Applicant to Complete Numbered Items Only.
2. Plot Plan Required on Back of Original.

1. LEGAL LOT BLOCK	LOT	BLK.	TRACT	ADDRESS APPROVED
			See VN88844/61 for legal	
2. BUILDING ADDRESS	8155 Van Nuys Blvd.			DIST. MAP 7520
3. BETWEEN CROSS STREETS	Titus	AND	Lanark	ZONE C2-2
4. PRESENT USE OF BUILDING	Office	NEW USE OF BUILDING	83-Same	FIRE DIST. #2A
5. OWNER'S NAME	Panorama Towers, Inc.		PHONE TR 35957	ICBFE
6. OWNER'S ADDRESS	See #2	P.O.	ZONE	CON. LOT IRREGULAR
7. CONTRACTOR	Welton Beckett & Assoc		STATE LICENSE	PHONE
8. LIC. ENGR.	Richard Bradshaw		STATE LICENSE	PHONE
9. CONTRACTOR	Henry C. Beck Co.		STATE LICENSE	PHONE
10. CONTRACTOR'S ADDRESS	See #2	P.O.	ZONE	NEAR ALLEY SIDE ALLEY METAL CURB
11. SIZE OF EXISTING BLDG.	STORIES	FLOOR FT.	NO. OF EXISTING BUILDINGS ON LOT AND USE	BLDG. AREA
80 x 170	13	155	1 Office Bldg.	NC
12. MATERIAL	<input type="checkbox"/> WOOD	<input type="checkbox"/> METAL	<input type="checkbox"/> CONC. BLOCK	ROOF
EXT. WALLS:	<input type="checkbox"/> STUCCO	<input type="checkbox"/> BRICK	<input type="checkbox"/> CONCRETE	CEASE.
	<input type="checkbox"/> WOOD	<input type="checkbox"/> STEEL	<input type="checkbox"/> ROOFING	SPECIALS
	<input type="checkbox"/> CONC.	<input type="checkbox"/> OTHER		SPECIFIED
13. EQUIPMENT TO INCLUDE ALL FIRED EQUIPMENT REQUIRED TO OPERATE AND USE PROPOSED BUILDING.	\$ 2,200.00	VALIDATION APPROVED		EMPLOYERS
14. SIZE OF ADDITION	None	STORAGE	HEIGHT	APPLICATION CHECKED
15. NEW WORK:	EXT. WALLS	ROOFING	PLANS CHECKED	SMALL UNITS
Partitions	partitions in Suite #900		CORRECTIONS IDENTIFIED	SPACE PARKING
			PLANS APPROVED	CURT ROOMS
			DEMOLITION APPROVED	FILE NO.
			INSPECTOR	CONG. INSP.

OWNER (Available) (See Available)

CRITICAL SOIL

I certify that in doing the work authorized hereby I will not employ any person in violation of the Labor Code of the State of California relating to workmen's compensation insurance.

Signed *[Signature]*

This form when properly validated is a Permit to Do the Work Described.

TYPE	GROUP	MAX. OCC.	P.C.	S.P.C.	G.P.L.	B.P.	I.P.	O.S.	C/O
I	G1	MC	5.40	X	X	10.80	X	X	X

OWNER'S USE ONLY

AUG - 8-63 3 9 4 8 9 Ck VN = 36606 M = 2 5.40
 AUG - 8-63 3 9 4 9 0 Ck VN = 36606 M = 2 10.80

3

APPLICATION TO ALTER - REPAIR - DEMOLISH
AND FOR CERTIFICATE OF OCCUPANCY

E

Form B-3

CITY OF LOS ANGELES

DEPT. OF BUILDING AND SAFETY

INSTRUCTIONS: 1. Applicant to Complete Numbered Items Only.
2. Plot Plan Required on Back of Original.

1. LEGAL DESCR.	LOT	BLK.	TRACT	ADDRESS APPROVED
			See VN 23327/63 for Legal	
2. BUILDING ADDRESS				DEST. MAP
8155 Van Nuys Blvd.				7520
3. BETWEEN CROSS STREETS				ZONE
Titus AND Lanark				C-2-2
4. PRESENT USE OF BUILDING		NEW USE OF BUILDING		FIRE DIST.
Office Bldg.		33- Same		2
5. OWNER'S NAME		PHONE		PERMITS
Panorama Towers Inc.		ST 21645		YES /
6. OWNER'S ADDRESS		P.C.	ZONE	CUR. LOT
See #2				PERMITS
7. OWNER ARCH.		STATE LICENSE	PHONE	LOT SIZE
Welton Becket & Assoc.				
8. ARCH ENGR.		STATE LICENSE	PHONE	Irreg.
Richard Bradshaw				
9. CONTRACTOR		STATE LICENSE	PHONE	REAR ALLEY
Henry C. Beck Co.				SIDE ALLEY /
10. CONTRACTOR'S ADDRESS		P.C.	ZONE	PLUG. LINE
See #2				
11. SIZE OF EXISTING BLDG.	STORIES	HEIGHT	NO. OF EXISTING BUILDINGS ON LOT AND USE	BLDG. AREA
80 x 170	13	155	1 Office Bldg.	NC
3 8155 Van Nuys Blvd.				DISTRICT OFFICE
				VN
12. MATERIAL: <input type="checkbox"/> WOOD <input type="checkbox"/> METAL <input type="checkbox"/> CONC. FLOOR		ROOF	<input type="checkbox"/> WOOD <input type="checkbox"/> STEEL ROOFING	SPRINKLER
EXT. WALLS: <input type="checkbox"/> STUCCO <input type="checkbox"/> BRICK <input checked="" type="checkbox"/> CONCRETE		CONCL.	<input checked="" type="checkbox"/> CONC <input type="checkbox"/> OTHER	RECYCLED SPECIFIED
13. VALUATION: DO INCLUDE ALL FIXED EQUIPMENT REQUIRED TO OPERATE AND USE PROPOSED BUILDING.		\$	VALUATION APPROVED	APPROVALS
		1100	Levin	YES
14. SIZE OF ADDITION		STORIES	HEIGHT	APPLICATION CHECKED
None				PLANS CHECKED
15. NEW WORK: EXT. WALLS		ROOFING		PLANS CHECKED
(Detail)				Levin
Cafeteria in Basement				CORRECTIONS PERMITTED
No food preparation				PLANS APPROVED
I certify that in doing the work authorized hereby I will not employ any person in violation of the Labor Code of the State of California relating to workers' compensation insurance.				FILE WITH
Signed <i>[Signature]</i>				VN87850/61
This Form When Properly Validated is a Permit to Do the Work Described. 42 ccc. in G-2				INSPECTOR
				CONT. TASK
				No

SEWER (Available Upon Approval)

CRITICAL SOIL

Type	GROUP	MAX. OCC.	P.C. 30	S.P.C.	G.P.I.	B.P. 640 I.F.	O.K.	C/O
I	02/01		30	X	X	15,000	X	X

CHECKS ONLY	AUG-16-63	4 1 0 3 6	C ₂ VN-37200	K = 2	320
	AUG-16-63	4 1 0 3 7	C ₂ VN-37200	K = 1	640

3

APPLICATION TO ALTER - REPAIR - DEMOLISH
AND FOR CERTIFICATE OF OCCUPANCY

154 Form-2

CITY OF LOS ANGELES

DEPT. OF BUILDINGS AND SAFETY

INSTRUCTIONS: 1. Applicant to Complete Numbered Items Only.
2. Plat Plan Required on Back of Original.

1. LEGAL TRACT	LOT	BLK	TRACT	ADDRESS APPROVED
See VN8884H/1961 For legal				
2. BUILDING ADDRESS				DIST. MAP
8155 Van Nuys Blvd., (VN)				7520
3. BETWEEN CROSS STREETS				ZONE
Titus St., and Lanark				C-2-2
4. PRESENT USE OF BUILDING		NEW USE OF BUILDING		FIRE DIST.
Office		33-Same		#2
5. OWNER'S NAME				INSIDE
Panorama Towers, Inc. ST. 2-1645				KEY /
6. OWNER'S ADDRESS				DIR. LOT
Same as #2				CHECKMARK
7. ARCH. FIRM				LOT SIDE
Welton Becket & Assoc.				Irreg
8. ARCH. STATE LICENSE				FEEDS
Richard H. Bradshaw				
9. CONTRACTOR				REAR ALLEY
Henry C. Beck Co.				SIDE ALLEY /
10. CONTRACTOR'S ADDRESS				BLOSS. LINE /
See #2				
11. SIZE OF EXISTING BLDG.	STORIES	HEIGHT	NO. OF EXISTING BUILDINGS ON LOT AND USE	FLOOR AREA
170'x80'	13*	155'	1-Office Bldg.	N/C
3 8155 Van Nuys Blvd.,				DISTRICT OFFICE
12. MATERIAL				SPRINKLERS
<input type="checkbox"/> WOOD <input type="checkbox"/> METAL <input type="checkbox"/> CONC. BLOCK <input type="checkbox"/> ROOF <input type="checkbox"/> WOOD <input type="checkbox"/> STEEL ROOFING <input type="checkbox"/> STUCCO <input type="checkbox"/> BRICK <input type="checkbox"/> CONCRETE <input type="checkbox"/> CONST. <input type="checkbox"/> CONC. <input type="checkbox"/> OTHER				800'S SPECIFIED N/C
13. VALUATION TO INCLUDE ALL FIXED EQUIPMENT REQUIRED TO UPDATE AND FOR PROPOSED BUILDING.			VALUATION APPROVED	AFFIDAVITS
\$ 4700.00			Levin	
14. SIZE OF ADDITION			APPROPRIATE CHECKS	
None				
15. NEW WORK		EXT. WALLS	EXISTING	DRILL UNITS
Interior Partitions 3rd Floor			SOITE 305	X
I certify that in doing the work authorized hereby I will not employ any person in violation of the Labor Code of the State of California relating to workmen's compensation insurance, and I have read reverse side of Application.				SPACE PARKING
Signed <i>[Signature]</i>				N/C
This Form When Properly Validated is a Permit to Do the Work Described.				WELL PERMS
				X
				FILE WITH
				87850/1961
				CONT. INSP.
				NO

OWNER (Authorized) Must Appear

CRITICAL SOIL

TYPE	GROUP	MAX. DEPTH	P.C.	E.P.C.	G.P.	S.P.	L.S.	C.S.	C/P
1	G-1	N/C	10.40	X	X	20.80	X	X	X

DATE: 10-1-63 10 9 4 8 5 EX VN=40352 - E = 2 20:08

INSTRUCTIONS: 1. Applicant to Complete Worksheet Items 1-10. 2. Plan Plan deposited on back of 2nd and 3rd pages.

1. SIGN	25' of Fr 19'	3. HGT	15'00"	4. YEAR BUILT	1962	
5. TYPE OF SIGN OR MESSAGE	19 Wall Signs (2)				6. USE	RETAIL
7. ADDRESS	8155 Van Nuys Blvd.				8. CITY	Van Nuys
9. BUSINESS NAME	Groceries				10. TYPE OF BUSINESS	RETAIL
11. OWNER	Groceries bank				12. TYPE OF BUSINESS	RETAIL
13. SIGNAGE	FRONT				14. TYPE OF BUSINESS	RETAIL
15. ADDRESS	8155 Van Nuys Blvd.				16. CITY	Van Nuys
17. BUSINESS NAME	Groceries bank				18. TYPE OF BUSINESS	RETAIL
19. SIGNAGE	FRONT				20. TYPE OF BUSINESS	RETAIL

S 8155 Van Nuys Blvd.
 1200
 E. Co. 1

21. TYPE OF SIGN OR MESSAGE	22. HGT	23. WDG	24. AREA	25. TYPE OF BUSINESS
19 Wall Signs (2)				RETAIL
26. TYPE OF BUSINESS	27. TYPE OF BUSINESS	28. TYPE OF BUSINESS	29. TYPE OF BUSINESS	30. TYPE OF BUSINESS
RETAIL	RETAIL	RETAIL	RETAIL	RETAIL

NO.	TYPE OF SIGN OR MESSAGE	HGT	WDG	AREA	TYPE OF BUSINESS	DATE OF PERMIT
1	19 Wall Signs (2)				RETAIL	11-19-71
2	19 Wall Signs (2)				RETAIL	11-19-71

STATEMENT OF RESPONSIBILITY

I hereby state on oath, for each authorized holder, that the applicant and permit is obtained in violation of the Labor Code of the State of California relating to workers' compensation insurance.

This permit is an application for inspection, the issuance of which is not an approval or an author of compliance of the above specified message. This permit does not constitute or permit, nor shall it be used for advertising or promoting the product or service to comply with any applicable law, statute, the City of Los Angeles, county board, department, officer or employee thereof under any warranty or shall be responsible for the performance of work of any work described herein, or the retention of the property or materials, which with best is performed. (See Sec. 91.0002 L.A.M.C.)

	Name	Date
Business of Engineer's	APPROVED RJA	11-19-71
Business of Architect's	APPROVED FOR SIGN RENTING	
Business of Electrician's	APPROVED FOR SIGN RJA	
Business of Plumber's	APPROVED FOR SIGN	
Business of Painter's	APPROVED FOR SIGN	
Business of Carpenter's	APPROVED FOR SIGN	
Business of Other	APPROVED FOR SIGN	

3

APPLICATION TO ALTER - REPAIR - DEMOLISH AND FOR CERTIFICATE OF OCCUPANCY

4 SALS Form B-3

CITY OF LOS ANGELES

DEPT. OF BUILDING AND SAFETY

INSTRUCTIONS: 1. Applicant to Complete Numbered Items Only. 2. Plot Plan Required on Back of Original.

1. LEGAL DESCR.	LOT	BLK	TRACT	ADDRESS APPROVED
See UN88544/1961 for legal				
2. BUILDING ADDRESS				DIS. MAP
8155 Van Nuys Blvd.,				7520
3. BETWEEN CROSS STREETS				DIS. MAP
Titus		Lanark		0-2-2
4. PRESENT USE OF BUILDING		NEW USE OF BUILDING		FIRE DIST.
Office		Same		#2
5. OWNER'S NAME				INDIC
Panorama Towers, Inc.				KEY
6. OWNER'S ADDRESS		P.O.	ZONE	CON. LOT
Same as #2				CON. LOT
7. GEN. AGENT		STATE LICENSE	PHONE	LOT SIZE
Wilton Becket				Irreg
8. LIC. EXCH.		STATE LICENSE	PHONE	BEAR ALLEY
Richard H. Bradshaw				SIDE ALLEY
9. CONTRACTOR		STATE LICENSE	PHONE	BLDG. LINE
Henry C. Beck Co.				
10. CONTRACTOR'S ADDRESS		P.O.	ZONE	BLDG. AREA
Same as #2				N/C
11. SIZE OF EXISTING BLDG		STORIES	HEIGHT	NO. OF EXISTING BUILDINGS ON LOT AND USE
170' x 90'		13		1-Office Bldg.
3 8155 Van Nuys Blvd.,				DISTRICT OFFICE
12. MATERIAL				SPRINKLERS
<input type="checkbox"/> WOOD <input type="checkbox"/> METAL <input type="checkbox"/> CONC. BLOCK <input type="checkbox"/> REEF <input type="checkbox"/> WOOD <input type="checkbox"/> STEEL <input type="checkbox"/> ROOFING				5110
EXT. WALLS: <input type="checkbox"/> STUCCO <input type="checkbox"/> BRICK <input checked="" type="checkbox"/> CONCRETE <input type="checkbox"/> CONST. <input type="checkbox"/> CONC. <input type="checkbox"/> OTHER				SAFETY
13. VALUATION: TO INCLUDE ALL FIXED EQUIPMENT NECESSARY TO OPERATE AND USE PROPOSED BUILDING.				APPROVALS
\$ 38,000.00				Levin
14. SIDE OF ADDITION				APPLICATION CHECKED
None				
15. NEW WORK: EXT. WALLS				PLANS CHECKED
(Detailed) Interior partitions - 5th Floor				DWELL. UNITS
12,400' Sq. Ft. (CONC. OCC. - INTERIOR PLN)				SPACE PARKING N/C
I certify that in doing the work authorized hereby I will not employ any person in violation of the Labor Code of the State of California relating to workmen's compensation insurance, and I have read reverse side of Application.				PLANS APPROVED
Signed <i>[Signature]</i>				APPLICATION APPROVED
This Form When Properly Validated is a Permit to Do the Work Described.				FILE WITH
				UN887850/61
				CON. MAP.

SEWER (Available) (Map Available)

CRITICAL SOIL

TYPE	GROUP	MAX. DIS.	P.C.	I.P.C.	G.P.I.	B.P.	I.P.	D.S.	C.O.
I	G-1	N/O	63.50	X	X	127.00	X	X	X

CASHIERS USE ONLY	061-17-63	5 1 6 8 3	CL VN = 41260	K = 2	63.50
	061-17-63	5 1 6 8 4	CL VN = 41260	K = 2	127.00
	P.C. No.	GRADING	CRIT. SOIL	CONS.	

3

APPLICATION TO ALTER - REPAIR - DEMOLISH AND FOR CERTIFICATE OF OCCUPANCY

843 Form 1-3

CITY OF LOS ANGELES

DEPT. OF BUILDING AND SAFETY

INSTRUCTIONS: 1. Applicant to Complete Numbered Items Only. 2. Plot Plan Required on Back of Original.

1. LEGAL DESC.	LOT	BLK.	TRACT	ADDRESS APPROVED			
	See VN88844/61 for legal						
2. BUILDING ADDRESS	8155 Van Nuys Blvd.,			DIST. MAP 7520			
3. BETWEEN CROSS STREETS	Titus			ZONE C-2-2			
4. PRESENT USE OF BUILDING	Office			FIRE DIST. #2			
5. CHANGE HERE	Panorama Towers, Inc. TR. 3-5957			MARK BOOK			
6. OWNER'S ADDRESS	See #2			(COR. LOT) BLOCK LOT SIDE			
7. CONT. ADDR.	STATE LICENSE	PHONE					
8. LIC. ENGR.	STATE LICENSE	PHONE					
9. CONTRACTOR	STATE LICENSE	PHONE					
10. CONTRACTOR'S ADDRESS	See #2			REAR ALLEY SIDE ALLEY BLDG. LINE			
11. SIZE OF EXISTING BLDG.	STORIES	HEIGHT	NO. OF EXISTING BUILDINGS ON LOT AND USE	BLDG. AREA N/C			
80'x170	13'		1-Office Bldg.				
3 8155 Van Nuys Blvd.				DISTRICT OFFICE VN			
12. MATERIAL	<input type="checkbox"/> WOOD	<input type="checkbox"/> METAL	<input type="checkbox"/> CONC. BLOCK	ROOFING			
EXT. WALLS:	<input type="checkbox"/> STUCCO	<input type="checkbox"/> BRICK	<input checked="" type="checkbox"/> CONCRETE	<input type="checkbox"/> GIBBS			
13. VALUATION TO INSURE ALL FIELD EQUIPMENT REQUIRED TO OPERATE AND USE PROPOSED BUILDING.	\$ 4300.00			INSURANCE			
14. SIZE OF ADDITION	STORIES	HEIGHT	APPLICATOR'S SIGNATURE	APPROVALS			
15. NEW WORK: EXT. WALLS	ROOFING			DWELL. UNITS			
interior partitions - 2nd flr.	(1433'30 Ft.)			SPACES			
I certify that in doing the work authorized hereby I will not employ any person in violation of the Labor Code of the State of California relating to workmen's compensation insurance, and I have read reverse side of Application.				PLANS CHECKED			
Signed _____				CONCRETE WORKER			
This Form When Properly Validated is a Permit to Do the Work Described.				PLANS APPROVED			
				APPLICATION APPROVED			
				INSPECTOR			
				FILE WITH VN07850/61			
				CERT. TRF.			
				X			
TYPE	GROUP	MAX. OCC.	S.P.F.	D.P.L.	FF.	O.S.	C/OX
I	U-1	X	9:60	X	19.20	X	X

SEWER (Available) (See Appendix)

CRITICAL SOIL

CASHIERS USE ONLY

DEF: 17-83 5 1685 Ek VN=41261 R=2 9:60
DEF: 17-83 5 1686 Ek VN=41261 R=2 19:28

P.C. No. GRADING CRIT. SOIL CONS.

3

APPLICATION TO ALTER - REPAIR - DEMOLISH
AND FOR CERTIFICATE OF OCCUPANCY

945 Form 8-5

CITY OF LOS ANGELES

DEPT. OF BUILDING AND SAFETY

INSTRUCTIONS: 1. Applicant to Complete Numbered Items Only.
2. Flat Plan Required on Back of Original.

1. APPLICANT'S NAME	LOT	See VN/55844-1951 for legal	DISTRICT OFFICE
2. BUILDING ADDRESS	EST. NO.	8155 Van Nuys Blvd.,	7520
3. BETWEEN WHICH STREETS	SECT.	Titus	0-2-2
4. PROPERTY USE OF BUILDING	USE OF EXISTING	Office	FILE NO.
5. OWNER'S NAME	FILE NO.	Panorama Towers, Inc.	#2
6. OWNER'S ADDRESS	ST. NO.	Same as #2	FILE NO.
7. EST. APPL.	STATE LICENSE	Kalton Benke	EST. NO.
8. EST. NO.	DIST. OFFICE	Richard E. Bradshaw	EST. NO.
9. CONTRACTOR	STATE LICENSE	Henry C. Rank	EST. NO.
10. CONTRACTOR'S ADDRESS	EST. NO.	Same as #2	EST. NO.
11. SIZE OF EXISTING BLDG.	STORIES	170' x 80' 13'	BLDG. AREA
		ONE OFFICE BLDG	N/C

SEWER LOCATIONS (SEE SEWER)

12. MATERIAL	WOOD	BRICK	CONC. BLOCK	ROOF	WOOD	SHR.	OTHER	SPRINKLER
EXT. WALLS	STEEL	BRICK	CONCRETE	CEILING	CONC.	CONC.	OTHER	TYPE SPECIFIED
13. VALUATION TO INCLUDE ALL PERMITS EQUIPMENT REQUIRED TO OPERATE AND USE PROPOSED BUILDING	\$ 2300.00	VALUATION APPROVED	10710	SPRINKLER	TYPE SPECIFIED			
14. SIZE OF ADDITION	STORIES	None (762' Sq. Ft.)	APPLICABLE CHECKED					
15. NEW WORK - EXT. WALLS (Item 1) of 5 @ \$13,400.00	PLANS CHECKED	Suite #903 9th Flr. interior partitions	APPROVED					
I certify that in doing the work authorized hereby I will not employ any person in violation of the Labor Code of the State of California relating to workmen's compensation insurance, and I have read reverse side of Application.	PLANS APPROVED							
Signed <i>[Signature]</i>	APPLICATION APPROVED							
This form when properly validated is a Permit to Do the Work Described.	INSPECTOR							

CRITICAL SOIL

TYPE	GROUP	MAX. NO.	P.C.	S.P.C.	G.P.I.	S.P.	L.P.	G.S.	C/O
I	G-1	N/C	36.14			11.20			

CASHIERS USE ONLY

NOV - 6 1953 55066 81 VN = 42469 K - 1 11.20
 NOV - 1 1953 55064 K - 2 - 36.14

P.C. No. GRADING CRIT. SOIL CONS.

3

APPLICATION TO ALTER - REPAIR - DEMOLISH AND FOR CERTIFICATE OF OCCUPANCY

SAS Form 9-3

CITY OF LOS ANGELES

DEPT. OF BUILDING AND SAFETY

INSTRUCTIONS: 1. Applicant to Complete Numbered Items Only, 2. Flat Plan Required on Back of Original.

F. LEGAL LOT	See VN8844/1961 for legal			ADDRESS APPLIED							
B. BUILDING NUMBER	8155 Van Nuys Blvd.,			DIST. MAP 7520							
E. SERVICE CLASS	Office			ZONE C-2-2							
A. PRESENT USE OF BUILDING	Office			FIRE DIST. #2							
G. OWNER'S NAME	Ponoring Towers, Inc.			PLAT #2							
C. OWNER'S ADDRESS	Same as #2			SEC 2E, 2D							
F. CONT. AGENCY	Velton Bucket?			SPR. CODE LOT 622							
H. CONTRACTOR	Henry C. Beck			SPR. CODE LOT 622							
I. CONTRACTOR'S ADDRESS	Same as #2			SEAL							
J. CONTRACTOR'S LICENSE	Same as #2			SEAL							
K. SIZE OF EXISTING BLDG.	13	13	ONE OFFICE BLDG	SEAL							
L. VALUE OF BLDG.	\$ 1500.00			SEAL							
M. VALUE OF ADDITION	None of 5 @ \$13,400.00			SEAL							
N. NEW WORK	Suite #912 9th Flr. Interior Partitions			SEAL							
O. TYPE OF WORK	I			SEAL							
P. GROUP	G-1			SEAL							
Q. USE	N/C			SEAL							
R. AREA	35.14			SEAL							
S. HEIGHT	8.00			SEAL							
T. DIST.	7520			SEAL							
U. ZONE	C-2-2			SEAL							
V. FIRE DIST.	#2			SEAL							
W. PLAT	#2			SEAL							
X. SEC	2E, 2D			SEAL							
Y. SPR. CODE	LOT 622			SEAL							
Z. SEAL	N/C			SEAL							
AA. DISTRICT	VN			SEAL							
AB. SPECIAL USE	SPECIAL USE SPECIFIED			SEAL							
AC. OFFICIALS	Levin			SEAL							
AD. PLANS	PLANS APPROVED			SEAL							
AE. PERMITS	PERMITS APPROVED			SEAL							
AF. APPLICATION	APPLICATION APPROVED			SEAL							
AG. INSPECTOR	INSPECTOR			SEAL							
AH. FILE WITH	VN87850/1961			SEAL							
AI. DIST. MAP	7520			SEAL							
TYPE	GROUP	USE	AREA	HEIGHT	DIST.	ZONE	FIRE DIST.	PLAT	SEC	SPR. CODE	SEAL
I	G-1	N/C	35.14	8.00	7520	C-2-2	#2	#2	2E, 2D	LOT 622	N/C

I certify that in doing the work authorized hereby I will not employ any person in violation of the Labor Code of the State of California relating to workmen's compensation insurance, and I have read reverse side of Application.

Signed *[Signature]*

This Form When Properly Validated is a Permit to Do the Work Described.

NOV-6-63 55067 Gk VN-42470 K-1 8.00

NOV - 8 1963 55067 K-2 36.14

P.C. No. GRADING CURT. SOIL CONS.

3

APPLICATION TO ALTER - REPAIR - DEMOLISH AND FOR CERTIFICATE OF OCCUPANCY

898 Form 83

CITY OF LOS ANGELES

DEPT. OF BUILDINGS AND SAFETY

INSTRUCTIONS: 1. Applicant to Complete Numbered Items Only. 2. Plot Plan Required on Back of Original.

1. LEGAL DESC. / LOT	See VN88844/1961 for legal		ADDRESS APPROVED						
2. BUILDING ADDRESS	8155 Van Nuys Blvd.,		DATE REC'D 7520						
3. BETWEEN CROSS STREETS	11th St BANANA		22' 2-2-2						
4. PROJECT USE OF BUILDING	OFFICE	USE OF BUILDING	PLAT NO. #2						
5. OWNER'S NAME	Panorama Towers Inc. Same as #2		TRAIL						
6. OWNER'S ADDRESS	Same as #2		SEC. LOT						
7. CONC. AREA	WELTON BECKETT		SEC. DIST.						
8. LTR. EXC.	Richard R. Bradshaw		LOT SIZE						
9. CONTRACTOR	Henry G. Beck		IRREG						
10. CONTRACTOR ADDRESS	Same as #2		STATE LICENSE						
11. SIZE OF EXISTING BLDG.	170' x 50'	13'	NO. OF EXISTING BUILDINGS ON LOT FOR USE						
			1 OFFICE BLDG						
12. MATERIAL	8155 Van Nuys Blvd.,		APPROX. AREA						
13. VALUATION OF WORK	\$1000.00		VALUATION APPROVED						
14. SIDE OF ADJACENT	None (304 Sq. Ft. area)		APPROPRIATE APPROVED						
15. NEW WORK	4 of 5 At \$13,400.00		PLANS CHECKED						
	10th flr. interior partitions		CONTRACTORS VERIFIED						
	I certify that in doing the work authorized hereby I will not employ any person in violation of the Labor Code of the State of California relating to Workmen's compensation insurance, and I have read reverse side of Application.		PLANS APPROVED						
	Signed <i>[Signature]</i>		APPROPRIATE APPROVED						
	This Form When Properly Validated Is a Permit to Do the Work Described.		FILE WITH VN87850/1961						
			CONTR. DEPT.						
TYPE	GROUP	MAX. SQ. FT.	P.C.	SPC.	G.P.	BP	LF.	O.S.	C/P
I	G-1	N/A	36.1	/	/	6.00	/	/	/

CUSTOMER USE ONLY

NOV-6-63 55068 Ch VN-42472 R-1 6.00

NOV - 8 1963 55064 - K-2- 36.14

P.C. No. GRADING CHIT. SOIL CONS.

3

APPLICATION TO ALTER - REPAIR - DEMOLISH
AND FOR CERTIFICATE OF OCCUPANCY

BMS Form B-1

CITY OF LOS ANGELES

DEPT. OF BUILDING AND SAFETY

INSTRUCTIONS: 1. Applicant to Complete Numbered Items Only.
2. Floor Plan Required on Back of Original.

1. LEGAL LOT	See VN/88844/1961 for legal	ADDRESS APPROVED	
2. BUILDING ADDRESS	8155 Van Nuys Blvd.	DIST. MAP	7520
3. BETWEEN CROSS STREETS	Titus AND Lanark	GRID	0-2-2
4. PRESENT USE OF BUILDING	Office	NEW USE OF BUILDING	ST. 2-1645
5. OWNER'S NAME	Panorama Towers, Inc.	OWNER'S PHONE	ST. 2-1645
6. OWNER'S ADDRESS	Same as #2	OWNER'S PHONE	ST. 2-1645
7. CON. AGENT	Welton Beckett	CONTRACTOR'S PHONE	ST. 2-1645
8. LIC. NO.	Richard R. Bradshaw	CONTRACTOR'S PHONE	ST. 2-1645
9. CONTRACTOR	Henry C. Beck	CONTRACTOR'S PHONE	ST. 2-1645
10. CONTRACTOR'S ADDRESS	Same as #2	CONTRACTOR'S PHONE	ST. 2-1645
11. SIZE OF EXISTING FLOOR	170' x 80'	DESIGN	13'
		NO. OF EXISTING ROOMS	ONE OFFICE 8,000
		FLOOR AREA	N/C
		DISTRICT OFFICE	VN
12. MATERIAL	<input type="checkbox"/> WOOD <input type="checkbox"/> METAL <input type="checkbox"/> CONC. BLOCK <input type="checkbox"/> BRICK <input type="checkbox"/> STUCCO <input type="checkbox"/> BRICK <input type="checkbox"/> CONCRETE	ROOF	<input type="checkbox"/> ROOF <input type="checkbox"/> TERRAZZO <input type="checkbox"/> TERRAZZO
13. ESTIMATE TO INCLUDE ALL ITEMS	\$ 6200.00	VALUATION APPROVED	Levin
14. SIZE OF ADDITION	None (2061 Sq. Ft. Area)	APPLICATION CHECKED	
15. NEW WORK	4th Floor Interior Partitions	NAME CHECKED	Levin
		GRADING CHECKED	
		PLAN APPROVED	
		APPROVED APPROVED	
		INSPECTOR	
			87850/VN-61

SEWER (LANDMAN) (NO) AVAILABLE

CRITICAL SOIL

CASHIER'S USE ONLY

NOV-6-63 55069 Ch VN-42472 K-2 26.80

NOV-R 1963 55064 K-2- 36.14

P.C. No. GRADING CRIT. SOIL CONC.

3

APPLICATION TO ALTER - REPAIR - DEMOLISH AND FOR CERTIFICATE OF OCCUPANCY

S&S Form 8-1

CITY OF LOS ANGELES

DEPT. OF BUILDING AND SAFETY

INSTRUCTIONS: 1. Applicant to Complete Numbered Items Only. 2. Plan Filed Required on Back of Original.

1. LEGAL DESC.	LOT	BK.	TRACT	ADDRESS APPROVED
	Refer to	VN88844	1961	For Legal
2. BUILDING ADDRESS	8155 Van Nuys Blvd.,			DIST. MAP 7520
3. BETWEEN WHICH STREETS	116th AND			ZONE C-2-2
4. PRESENT USE OF BUILDING	Office		NEW USE OF BUILDING Same (33)	FIRE DIST. #2
5. OWNER'S NAME	Panorama Towers		PHONE TR. 3-5957	INSIDE KEY
6. OWNER'S ADDRESS	Same as #2		P.S.	ZONE
7. EST. ARCH.	Welton Beckett & Assoc.		STATE LICENSE	PHONE
8. LIC. ENGR.	Richard Bradshaw		STATE LICENSE	PHONE
9. CONTRACTOR	Henry C. Beck Co.		STATE LICENSE	PHONE
10. CONTRACTOR'S ADDRESS	Same as #2		P.S.	ZONE
11. SIZE OF EXISTING BLDG.	STORIES	HEIGHT	NO. OF EXISTING BUILDINGS ON LOT AND USE	BLDG. AREA
170'x80'	13		1-Office Bldg.	N/G
3 8155 Van Nuys Blvd.,				DISTRICT OFFICE VN
12. MATERIAL	<input type="checkbox"/> BRICK	<input type="checkbox"/> METAL	<input type="checkbox"/> CORE BLOCK	ROOF
EXT. WALLS:	<input type="checkbox"/> STUCCO	<input type="checkbox"/> BRICK	<input type="checkbox"/> CONCRETE	CONST. <input type="checkbox"/> WOOD <input type="checkbox"/> STEEL <input type="checkbox"/> ROOFING
13. VALIDATION TO INCURE ALL FIXED EQUIPMENT NECESSARY TO OPERATE AND USE PROPOSED BUILDING.				VALUATION APPROVED
\$ 31,000.00				Levin
14. SIZE OF ADDITION PROPOSED				APPLICANT CHECKED
(10,330' S.F. Part Area)				PLANS CHECKED Levin
15. NEW WORK: EXT. WALLS				CONCRETE-THE FIBER
4th Flr. All Except S.W. Cor.				PLANS CHECKED
I certify that in doing the work authorized hereby I will not employ any person in violation of the Labor Code of the State of California relating to workmen's compensation insurance, and I have read reverse side of Application.				VALIDATION APPROVED
Signed <i>H. C. Beck</i>				FILE WITH VN87850/80
*This Form When Properly Validated is a Permit to Do the Work Described.				INSPECTOR
				CONT. INSP. NO NO

SEWER (Landscape) (Not Applicable)

CRITICAL SOIL

TYPE	GROUP	MAX. SZ.	P.C.	E.P.C.	G.P.J.	S.P.	I.P.	O.I.	O/O
I	02/01		71.18			109.50			

CARRIER USE ONLY

NOV-19-63 57051 Ch VN=43241 L=2 71.18
 NOV-19-63 57052 Ch VN=43241 L=2 109.50

P.C. No. GRADING CRIT. SOIL COND.

APPLICATION TO ALTER - REPAIR - DEMOLISH AND FOR CERTIFICATE OF OCCUPANCY

CITY OF LOS ANGELES

DEPT. OF BUILDING AND SAFETY

INSTRUCTIONS: 1. Applicant to Complete Numbered Items Only. 2. Plot Plan Required on Back of Original.

1. LEGAL DESCR. LOT	See VN/88844/1961 for legal			ADDRESS APPROVED				
2. BUILDING ADDRESS	8155 Van Nuys Blvd.,			DIST. MAP 7520				
3. BETWEEN CROSS STREETS	Titus			ZONE C-2-2				
4. PRESENT USE OF BUILDING	Office	AND	NEW USE OF BUILDING Same (33)	FIRE DIST. #2				
5. OWNER'S NAME	Panorama Towers TR. 3-5907		PHONE	INSIDE KEY				
6. OWNER'S ADDRESS	Same as #2		P.O. ZONE	EST. LOT REV. CON. LOT SIZE				
7. CONT. ARCH.	Welton Beckett & Assoc.		STATE LICENSE PHONE	irreg				
8. LIC. DESCR.	Richard Bradshaw		STATE LICENSE PHONE	REAR ALLEY SIDE ALLEY				
9. CONTRACTOR	Henry O. Beck Co.		STATE LICENSE PHONE	BLDG. LINE				
10. CONTRACTOR'S ADDRESS	Same as #2		P.O. ZONE					
11. SIZE OF EXISTING BLDG. STORIES HEIGHT	170' x 80' 13	NO. OF EXISTING BUILDINGS ON LOT AND USE	1-Office Bldg.	BLDG. AREA N/C				
12. MATERIAL	WOOD METAL CONC. BLOCK ROOF EST. WALLS STUCCO BRICK CONCRETE CONST. CONC. OTHER			SPRINKLERS REQ'D. SPECIFIED NO				
13. VALUATION APPROVED	\$ 1500.00			APPLICANTS				
14. SIZE OF ADDITION	None (500 sq. ft. Part. Area)			APPLICATION CHECKED				
15. NEW WORK	3rd Flr. - Suite 350 - Int. Walls			PLANS CHECKED				
I certify that in doing the work authorized hereby I will not employ any person in violation of the Labor Code of the State of California relating to workmen's compensation insurance, and I have read reverse side of Application. Signed <u>[Signature]</u> This Form When Properly Validated is a Permit to Do the Work Described.				OVERALL UNITS X				
				CONDITIONS VERIFIED	SPACES PARKING N/C			
				PLANS APPROVED	GUEST ROOMS X			
				APPLICATION APPROVED	BLDG. WITH 87850/VN-60			
				INSPECTOR				
TYPE I	CLASS 0-1	MAX. INC. I	FE 5.20	SP. I	SP. 8.00	LI.	OS.	CO.

SEWER (Sanitary) (Not Approved)

CRITICAL SOIL

CASHIER USE ONLY

NOV-19-63 57854 ON VN-43242 L=2 5.20

3

APPLICATION TO ALTER - REPAIR - DEMOLISH
AND FOR CERTIFICATE OF OCCUPANCY

BSS Form 8-3

CITY OF LOS ANGELES

DEPT. OF BUILDING AND SAFETY

INSTRUCTIONS: 1. Applicant to Complete Numbered Items Only.
2. Plot Plan Required on Back of Original.

1. LOCAL LOT	See VN/61	BLK. 61	TRAC 5544	ADDRESS APPROVED				
2. BUILDING ADDRESS	8155 Van Nuys Blvd.			DIST. MAP	7520			
3. BETWEEN CROSS STREETS	Titus			ZONE	C-2-2			
4. PRESENT USE OF BUILDING	Office	NEW USE OF BUILDING	(33) Same	FIRE DIST.	#2			
5. OWNER'S NAME	Panorama Towers Inc.		PHONE	IRREG.	ST 21645			
6. OWNER'S ADDRESS	#2	P. O.	ZONE	REV. LOT				
7. GEN. ARCH.	Wilton Beckett & Assoc.		STATE LICENSE	PHONE				
8. DE. ARCH.	Richard Bradshaw		STATE LICENSE	PHONE	Irreg.			
9. CONTRACTOR	Henry C. Beck Co.		STATE LICENSE	PHONE	NEED ALLEY			
10. CONTRACTOR'S ADDRESS	#2	P. O.	ZONE	SIDE ALLEY				
11. SIZE OF EXISTING BLDG	170 x 80	STORIES	13	NO. OF EXISTING BUILDINGS ON LOT AND USE	(1) office bldg.			
				BLDG. AREA	N/A			
	3 8155 Van Nuys Blvd.				DISTRICT OFFICE	VN		
12. MATERIAL	<input type="checkbox"/> WOOD	<input type="checkbox"/> METAL	<input type="checkbox"/> CONC. BLOCK	ROOF	<input type="checkbox"/> WOOD	<input type="checkbox"/> STEEL	SPRINKLING	
	<input type="checkbox"/> DOT. WALLS	<input type="checkbox"/> STUCCO	<input type="checkbox"/> BRICK	<input type="checkbox"/> CONCR.	<input type="checkbox"/> CONC.	<input type="checkbox"/> OTHER	REV. & SPECIFIED	N/C
13. VALUATION TO INCLUDE ALL FIXED EQUIPMENT INSTALLED TO OPERATE AND USE PROPOSED BUILDING.	\$ 2600.00		VALUATION APPROVED	Levin		ARTICULATE		
14. SIZE OF ADDITION	860 sq ft		APPLICATION CHECKED					
15. HOW WORK CHECKED	INT. WALLS	ROOFING	PLANS CHECKED			DRILL UNIT		
Suite 1034 10th fl. interior partitions			CONCRETE WORK			SPEEDS BARRING	N/C	
I certify that in doing the work authorized hereby I will not employ any person in violation of the Labor Code of the State of California relating to workmen's compensation insurance, and I have read reverse side of Application.			FILES APPROVED			DEPT. ROOMS		
Signed <i>[Signature]</i>			APPLICATION APPROVED			FILE WITH VN/61	87850	
This Form When Properly Validated is a Permit to Do the Work Described.			REGISTER			GEN. INSP.		

SEWER (Available) (Not Available)

CRITICAL SOIL

TYP	GROUP	BLK. NO.	TRAC	S.P.C.	G.P.L.	S.P.	I.P.	O.S.	C/O
	G-1	N/C	8.06	X	X	12.40	X	X	X
	G-2								

DEC-11-63 60942 Ch VN=44818 K-2 8.06

DEC-11-63 60943 Ch VN=44818 K-1 12.40

P.C. No. GRADING CRIT. SOIL CONC.

CARRIERS USE ONLY

3

APPLICATION TO ALTER - REPAIR - DEMOLISH
AND FOR CERTIFICATE OF OCCUPANCY

SSB Form 9-61

CITY OF LOS ANGELES

DEPT. OF BUILDING AND SAFETY

INSTRUCTIONS: 1. Applicant to Complete Numbered Items Only.
2. Flat Plans Required on Back of Original.

1. LOCAL ORDER	LOT	BLK.	TIER	ADDRESS APPROVED				
				VN 88844/61 for Legal				
2. BUILDING ADDRESS				DEPT. MAP				
8155 Van Nuys Blvd.				7580				
3. BETWEEN CROSS STREETS				ZONE				
Titus				C-2-2				
4. PRESENT USE OF BUILDING	NEW USE OF BUILDING			FIRE DEPT.				
Office	33-Same			2				
5. OWNER'S NAME	PHONE			INSTR.				
Panorama Towers Inc.				KEY				
6. OWNER'S ADDRESS	P.O.	ZONE		DEPT. LOT				
See #2				KEY, COR.				
7. CONST. AGENT	STATE LICENSE	PHONE		LOT SIDE				
Walton Beckett & Assoc.				Irreg.				
8. LIC. ENGR.	STATE LICENSE	PHONE						
Richard Bradshaw								
9. CONTRACTOR	STATE LICENSE	PHONE		REAR ALLEY				
Henry C. Beck Co.				SIDE ALLEY				
10. CONTRACTOR'S ADDRESS	P.O.	ZONE		BLDG. LINE				
See #2								
11. SIDE OF EXISTING BLDG.	STORIES	HEIGHT	NO. OF EXISTING BUILDINGS ON LOT AND USE	BLDG. AREA				
170x80	1	13	1 Office Bldg.	N/C				
3	8155 Van Nuys Blvd.			DISTRICT OFFICE				
				VN				
12. MATERIAL	<input type="checkbox"/> WOOD	<input type="checkbox"/> METAL	<input type="checkbox"/> CONCRETE BLOCK	ROOF	<input type="checkbox"/> WOOD	<input type="checkbox"/> STEEL	ROOFING	CONTRACTORS
EXT. WALLS	<input type="checkbox"/> STUCCO	<input type="checkbox"/> BRICK	<input type="checkbox"/> CONCRETE	CONSTR.	<input type="checkbox"/> CONCR.	<input type="checkbox"/> OTHER		NO. & SPECIFIED N/C
13. VALUATION TO INCLUDE ALL FIXED EQUIPMENT REQUIRED TO OPERATE AND USE PROPOSED BUILDING.	\$ 2,800.00		VALUATION APPROVED		Lavin		ATTORNEYS	
14. SIZE OF ADDITION	STORIES	HEIGHT	APPLICATION CHECKED					
912 sq. ft.								
15. NEW WORK	EXT. WALLS	ROOFING	PLANS CHECKED		Lavin		DRINK. UNITS	
Suite 800-8th flr. int. partn.							SPEECH PARKING NC	
I certify that in doing the work authorized hereby I will not employ any person in violation of the Labor Code of the State of California relating to workmen's compensation insurance, and I have read reverse side of Application.			PLANS APPROVED				ELECT. PLUMB	
Signed <i>[Signature]</i>			APPLICATION APPROVED				FILE WITH VN87850/61	
This form when properly validated is a Permit to Do the Work Described.			INSPECTOR				CHRG. INSP.	

SEWER (LAWRENCE) (NOT AVAILABLE)

CRITICAL SOIL

TYPE	GROUP	MAX. OCC.	P.F.	S.P.C.	G.P.I.	R.P.	LP.	OS.	NO.	C/O
I	01/02	NC	8.58	X	X	13.20	X	X		X

CONTRACTOR'S USE ONLY

DEC-11-63 6 0 9 4 4 CR VN=44819 K=2 8.58
 DEC-11-63 6 0 9 4 5 CR VN=44819 K=1 13.20

3

APPLICATION TO ALTER - REPAIR - DEMOLISH AND FOR CERTIFICATE OF OCCUPANCY

845 Form 8-5

CITY OF LOS ANGELES

DEPT. OF BUILDING AND SAFETY

INSTRUCTIONS: 1. Applicant to Complete Numbered Items Only. 2. Plot Plan Required on Back of Original.

1. LEGAL ADDR.	LOT	BLK.	TRACT	ADDRESS APPROVED				
	VN/61	88944	for legal					
2. BUILDING ADDRESS	8155 Van Nuys Blvd.			DIST. MAP 7520				
3. BETWEEN CROSS STREETS	Titus AND			ZONE C-2-2				
4. PRESENT USE OF BUILDING	Office		MAX. USE OF BUILDING (33) Same	FIRE DEPT. #2				
5. OWNER'S NAME	Panorama Towers Inc.		PHONE ST 21645	IRREG. KEY				
6. OWNER'S ADDRESS	#2		P. O. ZONE	CON. LOT REV. MAP LOT SIZE				
7. CONT. ADDR.	Welton Beckett & Assoc.		STATE LICENSE PHONE	Irreg.				
8. DC. ENGR.	Richard Bradshaw		STATE LICENSE PHONE					
9. CONTRACTOR	Henry C. Beck Co.		STATE LICENSE PHONE					
10. CONTRACTOR'S ADDRESS	#2		P. O. ZONE	REAR ALLEY SIDE ALLEY ELEC. LINE				
11. SIZE OF EXISTING BLDG.	FOOTING	HEIGHT	NO. OF EXISTING BUILDINGS OR LOT AND USE	BLDG. AREA				
170 x 80	13		(1) Office Bldg	N/C				
3	8155 Van Nuys Blvd.			DISTRICT OFFICE VN				
12. MATERIAL	<input type="checkbox"/> WOOD	<input type="checkbox"/> METAL	<input type="checkbox"/> CONE BLOCK	ROOF				
EXT. WALLS:	<input type="checkbox"/> STUCCO	<input type="checkbox"/> BRICK	<input type="checkbox"/> CONCRETE	CONST. <input type="checkbox"/> WOOD <input type="checkbox"/> STEEL <input type="checkbox"/> OTHER				
13. VALUATION: TO INCLUDE ALL FIXED EQUIPMENT NECESSARY TO OPERATE AND USE PROPOSED BUILDING.	\$ 6700.00		VALIDATOR APPROVED Levin	SPRINKLER REQ'D SPECIFIED <i>AK</i> APPLICANTS				
14. SIZE OF ADDITION	STORIES	HEIGHT	APPLICATION CHECKED					
2205 s.f.								
15. NEW WORK:	EXT. WALLS	ROOFING	PLANS CHECKED Levin	DATE UNIT				
Suite 1030 - 10th fl. interior partitions			CONTRACTOR'S SIGNATURE	SPACES PARKING N/C				
I certify that in doing the work authorized hereby I will not employ any person in violation of the Labor Code of the State of California relating to workmen's compensation insurance, and I have read reverse side of Application.			PLANS APPROVED	GUEST ROOMS				
Signed <i>[Signature]</i>			APPROBATION APPROVED	FORM WITH VN/61 87850				
This Form When Properly Validated is a Permit to Do the Work Described.			INSPECTOR	CONT. INSP. NO				
TYPE	GROUP	MAX. FLOOR AREA	SP. C.	G.P.I.	B.P.	I.P.	O.S.	C/O
1	0-1	N/C	18.72	X	X	28.80	X	X

CUSTOMER USE ONLY

REC-11-63

88944

EA VN=44820

R=2

18.72

P.C. No.

GRADING

CRIT. SOIL

COND.

3

APPLICATION TO ALTER - REPAIR - DEMOLISH
AND FOR CERTIFICATE OF OCCUPANCY

MS Form 5-3

CITY OF LOS ANGELES

DEPT. OF BUILDING AND SAFETY

INSTRUCTIONS: 1. Applicant to Complete Numbered Items Only.
2. First Page Required on Back of Original.

1. LEGAL BOOK	LOT	BLK.	TRACT	ADDRESS APPROVED
See	VN/61	88844	for legal	
2. BUILDING ADDRESS				DATE MAY
8155 Van Nuys Blvd.				7520
3. BETWEEN CROSS STREETS				ZONE
Situa AND				C-2-2
4. PRESENT USE OF BUILDING		NEW USE OF BUILDING		PERM. DIST.
Office		(33) Same		#2
5. OWNER'S NAME		PHONE		INSIDE
Panorama Towers Inc.		ST 21645		KEY
6. OWNER'S ADDRESS		P.O.	ZONE	COR. LOT
#2				STY. OR
7. CONST. ARCH		STATE LICENSE	PHONE	LOT SIZE
Welton Beckett & Assoc.				
8. LIC. ENG.		STATE LICENSE	PHONE	Irreg.
Richard Bradshaw				
9. CONTRACTOR		STATE LICENSE	PHONE	REAR ALLY
Henry C. Beck Co.				SIDE ALLY
10. CONTRACTOR'S ADDRESS		P.O.	ZONE	BLDG. LINE
#2				
11. SIZE OF EXISTING BLDG.	COORNS	HEIGHT	NO. OF EXISTING BUILDINGS ON LOT AND USE	BLDG. AREA
170 x 80	13		(1) Office bldg.	N/C
3 8155 Van Nuys Blvd.				DISTRICT OFFICE
				VN
12. MATERIAL				SPRINKLERS
<input type="checkbox"/> WOOD <input type="checkbox"/> METAL <input type="checkbox"/> CONC. BLOCK ROOF <input type="checkbox"/> WOOD <input type="checkbox"/> STEEL ROOFING				REQ'D.
EXT. WALLS: <input type="checkbox"/> STUCCO <input type="checkbox"/> BRICK <input checked="" type="checkbox"/> CONCRETE <input type="checkbox"/> CONGT. <input type="checkbox"/> IRONCL. <input type="checkbox"/> OTHER				SPECIFIED <i>N/C</i>
13. VALUATION TO INCLUDE ALL FIXED EQUIPMENT REQUIRED TO OPERATE AND USE PROPOSED BUILDING.			VALUATION APPROVED	ARTIFICIALS
\$ 1500.00			Levin	
14. SIZE OF ADDITION		SPECIES	HEIGHT	APPROVAL CHECKED
488 sq ft				<i>Levin</i>
15. NEW WORK: (Describe)		EXT. WALLS	ROOFING	PLAN CHECKED
Site 326 3rd fl interior partiti				Levin
I certify that in doing the work authorized hereby I will not employ any person in violation of the Labor Code of the State of California relating to workmen's compensation insurance, and I have paid reverse side of Application.				CONCRETE CHECKED
Signed <i>R. H. Johnson</i>				PLAN APPROVED
This Form When Properly Validated is a Permit to Do the Work Described.				APPLICATION APPROVED
				INSPECTOR
				FILE WITH
				VN/61 87850
				CONT. DESP.
				<i>No</i>

SEWER (Underground) (When Applicable)

CRITICAL SOIL

CUSTOMER USE ONLY

DEC-11-63 88948 Ek VN=44821 K=2 5.20

DEC-11-63 88949 Ek VN=44821 K=2 8.00

INSTRUCTIONS:		Applied to Complete Numbered Items Only		A.C.C.	
1. LOCAL PERMITS	NO	NO	NO	NO	NO
2. PERMITS FOR EXISTING	NO	NO	NO	NO	NO
3. EXISTING	NO	NO	NO	NO	NO
4. EXISTING	NO	NO	NO	NO	NO
5. EXISTING	NO	NO	NO	NO	NO
6. EXISTING	NO	NO	NO	NO	NO
7. EXISTING	NO	NO	NO	NO	NO
8. EXISTING	NO	NO	NO	NO	NO
9. EXISTING	NO	NO	NO	NO	NO
10. EXISTING	NO	NO	NO	NO	NO
11. EXISTING	NO	NO	NO	NO	NO
12. EXISTING	NO	NO	NO	NO	NO
13. EXISTING	NO	NO	NO	NO	NO
14. EXISTING	NO	NO	NO	NO	NO
15. EXISTING	NO	NO	NO	NO	NO
16. EXISTING	NO	NO	NO	NO	NO
17. EXISTING	NO	NO	NO	NO	NO
18. EXISTING	NO	NO	NO	NO	NO
19. EXISTING	NO	NO	NO	NO	NO
20. EXISTING	NO	NO	NO	NO	NO
21. EXISTING	NO	NO	NO	NO	NO
22. EXISTING	NO	NO	NO	NO	NO
23. EXISTING	NO	NO	NO	NO	NO
24. EXISTING	NO	NO	NO	NO	NO
25. EXISTING	NO	NO	NO	NO	NO
26. EXISTING	NO	NO	NO	NO	NO
27. EXISTING	NO	NO	NO	NO	NO
28. EXISTING	NO	NO	NO	NO	NO
29. EXISTING	NO	NO	NO	NO	NO
30. EXISTING	NO	NO	NO	NO	NO
31. EXISTING	NO	NO	NO	NO	NO
32. EXISTING	NO	NO	NO	NO	NO
33. EXISTING	NO	NO	NO	NO	NO
34. EXISTING	NO	NO	NO	NO	NO
35. EXISTING	NO	NO	NO	NO	NO
36. EXISTING	NO	NO	NO	NO	NO
37. EXISTING	NO	NO	NO	NO	NO
38. EXISTING	NO	NO	NO	NO	NO
39. EXISTING	NO	NO	NO	NO	NO
40. EXISTING	NO	NO	NO	NO	NO
41. EXISTING	NO	NO	NO	NO	NO
42. EXISTING	NO	NO	NO	NO	NO
43. EXISTING	NO	NO	NO	NO	NO
44. EXISTING	NO	NO	NO	NO	NO
45. EXISTING	NO	NO	NO	NO	NO
46. EXISTING	NO	NO	NO	NO	NO
47. EXISTING	NO	NO	NO	NO	NO
48. EXISTING	NO	NO	NO	NO	NO
49. EXISTING	NO	NO	NO	NO	NO
50. EXISTING	NO	NO	NO	NO	NO
51. EXISTING	NO	NO	NO	NO	NO
52. EXISTING	NO	NO	NO	NO	NO
53. EXISTING	NO	NO	NO	NO	NO
54. EXISTING	NO	NO	NO	NO	NO
55. EXISTING	NO	NO	NO	NO	NO
56. EXISTING	NO	NO	NO	NO	NO
57. EXISTING	NO	NO	NO	NO	NO
58. EXISTING	NO	NO	NO	NO	NO
59. EXISTING	NO	NO	NO	NO	NO
60. EXISTING	NO	NO	NO	NO	NO
61. EXISTING	NO	NO	NO	NO	NO
62. EXISTING	NO	NO	NO	NO	NO
63. EXISTING	NO	NO	NO	NO	NO
64. EXISTING	NO	NO	NO	NO	NO
65. EXISTING	NO	NO	NO	NO	NO
66. EXISTING	NO	NO	NO	NO	NO
67. EXISTING	NO	NO	NO	NO	NO
68. EXISTING	NO	NO	NO	NO	NO
69. EXISTING	NO	NO	NO	NO	NO
70. EXISTING	NO	NO	NO	NO	NO
71. EXISTING	NO	NO	NO	NO	NO
72. EXISTING	NO	NO	NO	NO	NO
73. EXISTING	NO	NO	NO	NO	NO
74. EXISTING	NO	NO	NO	NO	NO
75. EXISTING	NO	NO	NO	NO	NO
76. EXISTING	NO	NO	NO	NO	NO
77. EXISTING	NO	NO	NO	NO	NO
78. EXISTING	NO	NO	NO	NO	NO
79. EXISTING	NO	NO	NO	NO	NO
80. EXISTING	NO	NO	NO	NO	NO
81. EXISTING	NO	NO	NO	NO	NO
82. EXISTING	NO	NO	NO	NO	NO
83. EXISTING	NO	NO	NO	NO	NO
84. EXISTING	NO	NO	NO	NO	NO
85. EXISTING	NO	NO	NO	NO	NO
86. EXISTING	NO	NO	NO	NO	NO
87. EXISTING	NO	NO	NO	NO	NO
88. EXISTING	NO	NO	NO	NO	NO
89. EXISTING	NO	NO	NO	NO	NO
90. EXISTING	NO	NO	NO	NO	NO
91. EXISTING	NO	NO	NO	NO	NO
92. EXISTING	NO	NO	NO	NO	NO
93. EXISTING	NO	NO	NO	NO	NO
94. EXISTING	NO	NO	NO	NO	NO
95. EXISTING	NO	NO	NO	NO	NO
96. EXISTING	NO	NO	NO	NO	NO
97. EXISTING	NO	NO	NO	NO	NO
98. EXISTING	NO	NO	NO	NO	NO
99. EXISTING	NO	NO	NO	NO	NO
100. EXISTING	NO	NO	NO	NO	NO

101. EXISTING	NO	NO	NO	NO	NO
102. EXISTING	NO	NO	NO	NO	NO
103. EXISTING	NO	NO	NO	NO	NO
104. EXISTING	NO	NO	NO	NO	NO
105. EXISTING	NO	NO	NO	NO	NO
106. EXISTING	NO	NO	NO	NO	NO
107. EXISTING	NO	NO	NO	NO	NO
108. EXISTING	NO	NO	NO	NO	NO
109. EXISTING	NO	NO	NO	NO	NO
110. EXISTING	NO	NO	NO	NO	NO
111. EXISTING	NO	NO	NO	NO	NO
112. EXISTING	NO	NO	NO	NO	NO
113. EXISTING	NO	NO	NO	NO	NO
114. EXISTING	NO	NO	NO	NO	NO
115. EXISTING	NO	NO	NO	NO	NO
116. EXISTING	NO	NO	NO	NO	NO
117. EXISTING	NO	NO	NO	NO	NO
118. EXISTING	NO	NO	NO	NO	NO
119. EXISTING	NO	NO	NO	NO	NO
120. EXISTING	NO	NO	NO	NO	NO

STATEMENT OF RESPONSIBILITY

I certify that in doing the work specified herein I will not employ the services of a contractor of the Labor Code of the State of California without the contractor's consent or approval.

This permit is an application for inspection, the issuance of which is not an approval or an author-ization of the work specified herein. This permit does not authorize or permit, nor shall it be construed as authorizing or permitting, the addition or failure to comply with any applicable law. No firm, the City of Los Angeles, nor any board, department, office or employee thereof shall be responsible or shall be held liable for the consequences or results of any work specified herein, or the condition of the property at any time after such work is performed. (See Sec. 1812000, L.A.M.C.C.)

Signature of Contractor	Signature of Inspector
Date	Date
Address of Contractor	Address of Inspector
City	City
State	State
Zip	Zip
Phone	Phone
Telex	Telex
Facsimile	Facsimile
Radio	Radio
Teletype	Teletype
Other	Other

3

APPLICATION TO ALTER - REPAIR - DEMOLISH AND FOR CERTIFICATE OF OCCUPANCY

SAS Form B-3

CITY OF LOS ANGELES

DEPT. OF BUILDING AND SAFETY

INSTRUCTIONS: 1. Applicant to Complete Numbered Items Only. 2. Plat Plan Required on Back of Original.

1. LEGAL DESCR.	LOT	BLK.	TRACT	ADDRESS APPROVED
			See VN8844/61 for Legal	
2. BUILDING ADDRESS				DIST. MAP
8155 Van Nuys Blvd.				7520
3. BETWEEN CROSS STREETS				ZONE
Titus AND				C-2-2
4. REPORT USE OF BUILDING		NEW USE OF BUILDING		FIRE DIST.
Office		33-851002		2
5. OWNER'S NAME				INSIDE
Panorama Towers Inc.				KEY
6. OWNER'S ADDRESS				USE LOT
See #2				REV. USE
7. SORT. AREA				LOT SIZE
Walton Bickett & Assoc				
8. USE EXIST.				STATE LIGHTS
Richard Bradshaw				PISTON
9. CONTRACTOR				STATE LICENSE
Henry C. Beck Co.				PISTON
10. CONTRACTOR'S ADDRESS				F.P.
See #2				ZONE
11. SIZE OF EXISTING BLDG.		STORIES	FLOOR	NO. OF EXISTING BUILDINGS ON LOT AND USE
170x80		13	1	Office Bldg.
				BUS. AREA
				NO

SEWER (Available) (Not Available)

3

8155 Van Nuys Blvd.

12. MATERIAL	<input type="checkbox"/> WOOD	<input type="checkbox"/> METAL	<input type="checkbox"/> CONC. BLOCK	ROOF	<input type="checkbox"/> WOOD	<input type="checkbox"/> STEEL	FOOTING	SPRINKLER
EXT. WALLS:	<input type="checkbox"/> STUCCO	<input type="checkbox"/> BRICK	<input type="checkbox"/> CONCRETE	CONST.	<input type="checkbox"/> CONC.	<input type="checkbox"/> PLANK		BECS SPECIFIED
13. ALLOCATION TO INCLUDE ALL FIXED EQUIPMENT REQUIRED TO OPERATE AND USE PROPOSED BUILDING.				\$ 1,400.00	VALUATION APPROVED			APPLICANTS
14. SIZE OF ADDITION				STORIES	HEIGHT	APPLICATION CHECKED		
None						Int. Only		
15. NEW WORK:	EXT. WALLS	FOOTING		PLANS CHECKED				SMELL
(Describe)	Suite 600-6th St. Int. Ptn.			CORRECTED / VALUED				UNITS
I certify that in doing the work authorized hereby I will not employ any person in violation of the Labor Code of the State of California relating to workman's compensation insurance, and I have read reverse side of Application.				PLANS APPROVED				NO
Signed <i>[Signature]</i>				APPLICATION APPROVED				SPACKY
This Form When Properly Validated is a Permit to Do the Work Described.				APPROVED				PARADES
				FILE WITH				GUEST
				VN87850/61				ROOMS
				CENT. USE,				
				NO				

CRITICAL SOIL

TYPE	GROUP	MAX. USE	P.C.	S.P.C.	S.P.L.	S.P.	I.P.	O.S.	C/O
I	G1/G2	NO	4.94	X	X	7.60	X	X	X

OWNER'S USE ONLY

JAN-7-64
JAN-7-64

00641
00642

CR VN-45812
CR VN-45812

K=2
K=1

4.94
7.60

3

APPLICATION TO ALTER - REPAIR - DEMOLISH AND FOR CERTIFICATE OF OCCUPANCY

S&S Form B-3

CITY OF LOS ANGELES

DEPT. OF BUILDING AND SAFETY

INSTRUCTIONS: 1. Applicant to Complete Numbered Items Only. 2. Plat Plan Required on Back of Original.

1. LEGAL DESC. LOT BLK. TRACT ADDRESS APPROVED 2. BUILDING ADDRESS 3. BETWEEN CROSS STREETS 4. PRESENT USE OF BUILDING NEW USE OF BUILDING 5. OWNER'S NAME PHONE 6. OWNER'S ADDRESS P.O. ZONE 7. CONT. ARCH. STATE LICENSE PHONE 8. LIC. ENGR. STATE LICENSE PHONE 9. CONTRACTOR STATE LICENSE PHONE 10. CONTRACTOR'S ADDRESS P.O. ZONE 11. SIZE OF EXISTING BLDG. STORES HEIGHT NO. OF EXISTING BUILDINGS ON LOT AND ETC. BLDG. AREA

SEWER (Available Data Available)

3

12. MATERIAL EXT. WALLS 13. VALUATION 14. SIDE OF ADDITION 15. NEW WORK EXT. WALLS ROOFING I certify that in doing the work authorized hereby I will not employ any person in violation of the Labor Code of the State of California relating to workmen's compensation insurance, and I have read reverse side of Application. Signed [Signature] This Form When Properly Validated is a Permit to Do the Work Described.

CRITICAL SOIL

Table with columns: TYPE, SHEET, MAX. OCC, P.C., S.P.C., G.P., B.P., I.P., O.S., C/O. Values: I, G1/G2, NO, 4.66, x, x, 7.20, x, x, x.

OWNER'S USE ONLY

JAN-7-64 00643 Ck VN-45813 K=2 468 JAN-7-64 00644 Ck VN-45813 K=2 428

P.C. No. GRADING CRIT. SOIL CONS.

3

APPLICATION TO ALTER - REPAIR - DEMOLISH AND FOR CERTIFICATE OF OCCUPANCY

SAS Form 8-3

CITY OF LOS ANGELES

DEPT. OF BUILDING AND SAFETY

INSTRUCTIONS: 1. Applicant to Complete Numbered Items Only. 2. Plot Plan Required on Back of Original.

1. LEGAL DESCR.	LOT	BLK.	TRACT	ADDRESS APPROVED					
			See VN88844/61 for Legal						
2. BUILDING ADDRESS	8155 Van Nuys Blvd.			BLK. MAP 1520					
3. BETWEEN CROSS STREETS	Titus			ZONE C-2-2					
4. PRESENT USE OF BUILDING	Office			PLG. DIST. 2					
5. OWNER'S NAME	Panorama Towers Inc.			INDIC. KEY					
6. OWNER'S ADDRESS	See #2			GEN. LOT NO. GEN. LOT SIZE					
7. BMT. ARCH.	Melton Beckett & Assoc			STATE LICENSE PHONE					
8. LIE ENR.	Richard Bradshaw			STATE LICENSE PHONE Irreg.					
9. CONTRACTOR	Henry J. Beck Co.			STATE LICENSE PHONE NEAR BLDG. SIDE ALLEY BLDG. LINE					
10. CONTRACTOR'S ADDRESS	See #2								
11. SIZE OF EXISTING BLDG.	STORIES	HEIGHT	NO. OF EXISTING BUILDINGS ON LOT AND USE	BLDG. AREA					
170x80	13		1 Office Bldg.	NC					
3	8155 Van Nuys Blvd.			DISTRICT OFFICE VN					
12. MATERIAL	<input type="checkbox"/> WOOD	<input type="checkbox"/> METAL	<input type="checkbox"/> CONC. BLOCK	ROOF	<input type="checkbox"/> WOOD	<input type="checkbox"/> STEEL	ROOFING	ENCLOSURE	
EXT. WALLS:	<input type="checkbox"/> STUCCO	<input type="checkbox"/> BRICK	<input type="checkbox"/> CONCRETE	CONCT.	<input type="checkbox"/> CONC.	<input type="checkbox"/> OTHER		FEED SPECIFIED	
13. VALUATION TO INCLUDE ALL FIXES	\$ 3,200.00			VALUATION APPROVED				ATTENTIVE	
EQUIPMENT REQUIRED TO OPERATE AND USE PROPOSED BUILDING	\$ 6,500.00			Crum				Int.	
14. SIDE OF ADDITION	STORIES	HEIGHT	APPLICATION CHECKED					Only	
None									
15. NEW WORK: EXT. WALLS	ROOFING			PLANS CHECKED				SMALL UNITS	
1033	Suite 1012- 10th Fl. Int. Plan			CONDITIONS FORFEIT				SPACES PARKING	
I certify that in doing the work authorized hereby I will not employ any person in violation of the Labor Code of the State of California relating to workman's compensation insurance, and I have read reverse side of Application.				PLANS APPROVED				REST ROOMS	
Signed <i>[Signature]</i>				APPLICATION APPROVED				FILE WITH	
This Form When Properly Validated is a Permit to Do the Work Described.				INSPECTOR				VN87850/61	
							CONT. INSP.	No	
TRF	GRF	MAX. G.F.	P.C.	S.P.C.	G.P.L.	B.P.	L.P.	O.S.	C/O
I	GL/G2	NO	9.62	x	x	14.80	x	x	x

SEWER (Available) (Over Available)

CRITICAL SOIL

CASHIERS USE ONLY

JAN-764	00645	Ck VN #45814	K = 2	9.62
JAN-764	00646	Ck VN #45814	K = 1	14.80

P.C. No. GRADING -- CRIT. SOIL -- CONC. --

3

APPLICATION TO ALTER - REPAIR - DEMOLISH AND FOR CERTIFICATE OF OCCUPANCY

353 Form B-3

CITY OF LOS ANGELES

DEPT. OF BUILDING AND SAFETY

INSTRUCTIONS: 1. Applicant to Complete Numbered Items Only. 2. Plot Plan Required on Back of Original.

1. LEGAL DESCR.	LOT	BLK.	TRACT	ADDRESS APPROVED					
			See VN88844/61 for Legal						
2. BUILDING ADDRESS	8155 Van Nuys Blvd.			DIST. MAP 7520					
3. BETWEEN CROSS STREETS	Titus AND			ZONE C-2-2					
4. FRONT SET BACK OF BUILDING	OFFICE	HOW USE OF BUILDING 33-Same		FIRE DIST. 2					
5. OWNER'S NAME	Panorama Towers Inc.			INSIDE KEY					
6. OWNER'S ADDRESS	See #2			CON. LOT					
7. CON. ARCH.	Melton Beckett & Assoc			REV. CON. LOT SIDE					
8. LIC. ARCH.	Richard Bradshaw			Integ.					
9. CONTRACTOR	Henry C. Beck Co.								
10. CONTRACTOR'S ADDRESS	See #2			REAR ALLEY SIDE ALLEY BLDG. LINE					
11. SIDE OF EXISTING BLDG.	STORIES	HEIGHT	NO. OF EXISTING BUILDINGS ON LOT AND USE	BLDG. AREA					
170x80	13		1 Office Bldg.	NO					
3 8155 Van Nuys Blvd.				DISTRICT OFFICE VN					
12. MATERIAL	<input type="checkbox"/> ADOB	<input type="checkbox"/> METAL	<input type="checkbox"/> CONCR. BLOCK	ROOF					
EXT. WALLS:	<input type="checkbox"/> STUCCO	<input type="checkbox"/> BRICK	<input type="checkbox"/> CONCRETE	CEAST.					
				<input type="checkbox"/> WOOD					
				<input type="checkbox"/> STEEL					
				ROOFING					
13. VALUATION TO INCLUDE ALL FLOOR EQUIPMENT REQUIRED TO OPERATE AND USE PROPOSED BUILDING.	\$ 6,800.00		VALUATION APPROVAL	SPRINKLING REQ'D SPECIFIED					
14. SIDE OF ADDITION	STORIES	HEIGHT	APPLICATION CHECKED	AFFIDAVIT Int.					
None				Only					
15. NEW WORK:	EXT. WALLS	ROOFING	PLANS CHECKED	SWELL UNITS					
(Detailed)	Suite 100-1st flr. int. ptr			1					
I certify that in doing the work authorized hereby I will not employ any person in violation of the Labor Code of the State of California relating to workman's compensation insurance, and I have read reverse side of Application.			CONCISELY CHECKED	SPACES PARADES					
Signed <i>[Signature]</i>			FILE APPROVED	NO					
This Form When Properly Validated Is a Permit to do the Work Described.			APPLICANT APPROVED	QUEST MARKS					
			INSPECTOR	FILE WITH VN87850/61					
				CERT. DISP. No					
TYPE	GRUP	MAX. HGT.	P.C.	S.P.C.	G.P.I.	B.P.	I.P.	O.S.	C/O
I	EL/G2	NO	18.20	x	x	28.00		x	x

SEWER (Available) Line Available

CRITICAL SOIL

CUSTOMERS USE ONLY

JAN-7-64	00647	CV VN=45815	K=2	18.20
JAN-7-64	00648	CV VN=45815	K=1	28.00

P.C. No. GRADING -- CRIT. SOIL -- CONS --

APPLICATION TO ALTER - REPAIR - DEMOLISH AND FOR CERTIFICATE OF OCCUPANCY

CITY OF LOS ANGELES

DEPT. OF BUILDINGS AND SAFETY

INSTRUCTIONS: 1. Applicant to Complete Numbered Items Only. 2. Plot Plan Required on Back of Original.

1. LOCAL LOT DESCR.	LOT	B.L.C.	TRACT	ADDRESS APPROVED
			WN 88844/61 for Legal	
2. BUILDING ADDRESS	6155 Van Nuys Boulevard			DIST. INSP. 7520
3. BETWEEN CROSS STREETS	Title AND Van Nuys Blvd.			ZONE C-2-3
4. PRESENT USE OF BUILDING	OFFICE		NEW USE OF BUILDING 33 - SAME	FIRE DEPT. 2
5. OWNER'S NAME	PANORAMA TOWERS, INC.			PHONE
6. OWNER'S ADDRESS	SEE # 2		P.O. ZONE	KEY COR. LOT REV. COR. LOT SIDE
7. CFT. ARCH	WELTON BECKETT & ASSOC.		STATE LICENSE PHONE	
8. CFT. ENGR	RICHARD BRADSHAW		STATE LICENSE PHONE	Irreg.
9. CONTRACTOR	HENRY C. BECK CO.		STATE LICENSE PHONE	REAR ALLEY SIDE ALLEY FRONT LINE
10. CONTRACTOR'S ADDRESS	SEE # 2		P.O. ZONE	
11. SIZE OF EXISTING BLDG. (STORIES)	HEIGHT	NO. OF EXISTING BUILDINGS ON LOT AND USE		REAR AREA DISTRICT OFFICE
170 X 80	13	One Office Building		N/C V N
12. MATERIAL	8155 Van Nuys Boulevard			
INT. WALLS	<input type="checkbox"/> WOOD <input type="checkbox"/> BRICK <input type="checkbox"/> CONCRETE <input type="checkbox"/> GIPSON <input type="checkbox"/> OTHER <input type="checkbox"/> WOOD <input type="checkbox"/> STEEL <input type="checkbox"/> OTHER			SPRINKLERS NOT REQUIRED <i>N/A</i>
13. VALUATION TO INCLUDE ALL WORK NECESSARY TO OPERATE AND USE PROPOSED BUILDING.	\$ X 1,500.00		VALUATION APPROVED	APPROPRIATE 1
14. SIZE OF ADDITION	STORIES	HEIGHT	APPLICATION CHECKS	
None			PLANS CHECKED CONTRACTOR VERIFIED PLANS APPROVED APPROVED BY PERMITS INSPECTOR	
15. NEW WORK (Detailed)	INT. WALLS	ROOFING	PLANS CHECKED	PANEL UNITS 1
500 S. F.	345 sq ft		CONTRACTOR VERIFIED	SPACE PARKING NC
Suite # 345 B1, Inter. Partn.			PLANS APPROVED	GUEST ROOMS 1
I certify that in doing the work authorized hereby I will not employ any person in violation of the Labor Code of the State of California relating to workmen's compensation insurance, and I have read reverse side of Application.			APPROVED BY PERMITS	FILE WITH
Signed <i>[Signature]</i>			INSPECTOR	FN 87850/61
This Form When Properly Validated is a Permit to Do the Work Described.				DIST. INSP. NO.

REVIEW (Available) from Applicant

CRITICAL SOIL

CASHIERS USE ONLY

FEB-5-64 85514 CR VN=47694 E=2 538

3

APPLICATION TO ALTER - REPAIR - DEMOLISH AND FOR CERTIFICATE OF OCCUPANCY

SSS Form 8-3

CITY OF LOS ANGELES

DEPT. OF BUILDING AND SAFETY

INSTRUCTIONS: 1. Applicant to Complete Numbered Items Only. 2. First Plan Required on Back of Original.

1. LOCAL DESCR.	LOT	BLK.	TRACT	ADDRESS APPROVED
		VN 88844/61 FOR LEGAL		
2. BUILDING ADDRESS				DIST. MAP
8155 Van Nuys Boulevard				7520
3. BETWEEN CROSS STREETS				ZONE
TITUS AND				C-2-2
4. PRESENT USE OF BUILDING		NEW USE OF BUILDING		FIRE DIST.
OFFICE		33 - SAME		2
5. OWNER'S NAME				INDICE
PANORAMA TOWERS, INC.				KEY
6. OWNER'S ADDRESS		P.O.	ZONE	COR. LOT
SEE # 2				REV. COR.
7. ARCH. ARCH.		STATE LICENSE	PHONE	LOT SIZE
WELTON BRACKETT & ASSOC.				
8. LIFE OFFIC.		STATE LICENSE	PHONE	IRREG.
RICHARD BRADSHAW				
9. CONTRACTOR		STATE LICENSE	PHONE	REAR ALLEY
HENRY C. HECK CO.				SIDE ALLEY
10. CONTRACTOR'S ADDRESS		P.O.	ZONE	BUS. LINE
SEE # 2				
11. SIZE OF EXISTING BLDG. STORIES		HEIGHT	NO. OF EXISTING BUILDINGS ON LOT AND USE	BLDG. AREA
170 X 80 13			ONE OFFICE BUILDING	N/C
12. MATERIAL				DISTRICT OFFICE
WOOD METAL CONC. BLOCK ROOF WOOD STEEL ROOFING STRUTTERS				N/C
EXT. WALLS: SYLCO BRICK CONCRETE CONST. CONC. OTHER				
13. VALUATION TO INCLUDE ALL FIXED EQUIPMENT REQUIRED TO OPERATE AND USE PROPOSED BUILDING.			VALUATION APPROVED	APPROVALS
\$ 5,300.00				1
14. SIZE OF ADDITION			APPLICABLE CHECKED	
NONE				
15. NEW WORK		EXT. WALLS	ROOFING	PLANS CHECKED
1743 sq. ft.				SWELL ENDS
Suite #1005 - Interior Partn.			CONCRETE CHECKED	SPACE PACKING
I certify that in doing the work authorized hereby I will not employ any person in violation of the Labor Code of the State of California relating to workmen's compensation insurance, and I have read reverse side of Application.			PLANS APPROVED	N/C
Signed <i>[Signature]</i>			APPLICABLE APPROVED	CHEST ROOMS
This Form When Properly Validated is a Permit to Do the Work Described.				1
				FILE WITH
				VN87850/81
				DIST. TRIP.
				NO.

RIVER (APPROVED) (NEW ADDRESS)

CRITICAL SOIL

OWNER'S USE ONLY

FEB-2-64 85515 CK VN=47695 L=2 15.00
 FEB-3-64 85516 CK VN=47695 L=2 23.20

P.C. No. _____ GRADING _____ CRT. SOIL _____ COND. _____

3

APPLICATION TO ALTER - REPAIR - DEMOLISH
AND FOR CERTIFICATE OF OCCUPANCY

SAS Form B-3

CITY OF LOS ANGELES

DEPT. OF BUILDING AND SAFETY

INSTRUCTIONS: 1. Applicant to Complete Numbered Items Only.
2. Plot Plan Required on Back of Original.

1. LEGAL DESCR.	LOT	BLK.	TAXES	ADDRESS APPLICABLE
		VN88844/61 for Legal		
2. BUILDING ADDRESS				DIST. MAP
8155 Van Nuys Boulevard				7520
3. BETWEEN CURB STREETS				ZONE
Titus AND Van Nuys				C-2-2
4. PRESENT USE OF BUILDING		HOW USE OF BUILDING		FIRE DIST.
Office		33- Same		2
5. OWNER'S NAME				INSIDE
PANORAMA TOWERS, INC.				KEY
6. OWNER'S ADDRESS				CUR. LOT
SEE #2				REV. CUR.
7. EST. ARCH.				STATE LICENSE
WELTON BECKETT & ASSOC.				PHONE
8. LIE ENCL.				STATE LICENSE
RICHARD BRADSHAW				PHONE
9. CONTRACTOR				STATE LICENSE
HENRY C. BECK COMPANY				PHONE
10. CONTRACTOR'S ADDRESS				P. O.
SEE #2				ZONE
11. SIZE OF EXISTING BLDG.		STORIES	HEIGHT	NO. OF EXISTING BUILDINGS ON LOT AND USE
170 X 80		13		One Office Building
				BLDG. AREA
				N/C
				DISTRICT OFFICE
				V N

SEWER (Available) (Not Available)

3 8155 Van Nuys Boulevard

12. MATERIAL	<input type="checkbox"/> WOOD	<input type="checkbox"/> METAL	<input type="checkbox"/> CONC. BLOCK	FOOT	<input type="checkbox"/> ROOF	<input type="checkbox"/> STEEL	ROOFING	SPRINKLER
EXT. WALLS:	<input type="checkbox"/> STUCCO	<input type="checkbox"/> BRICK	<input type="checkbox"/> CONCRETE	CONST.	<input type="checkbox"/> CONC.	<input type="checkbox"/> OTHER		REQ'D. SPECIFIED
13. VALIDATION: IF SOLICIT ALL FIXED EQUIPMENT REQUIRED TO OPERATE AND USE PROPOSED BUILDING.								VALIDATION APPROVED
\$ 1200.00								<i>[Signature]</i>
14. SIZE OF ADDITION								VALIDATION CHECKED
NONE								
15. HOW WORK IDENTIFIED		EXT. WALLS	ROOFING	PLANS CHECKED				OVERL. DATE
400 sq. ft.				<i>[Signature]</i>				1
Suite BASEMENT Internal Partition.								CORRECTIONS VERIFIED
I certify that in doing the work authorized hereby I will not employ any person in violation of the Labor Code of the State of California relating to workmen's compensation insurance, and I have read reverse side of Application.								SPACE FRAMING
Signed <i>[Signature]</i>								N/C
								PLAN APPROVED
								FILE WITH
								VN87850/61
								CURT. DEP.
								NO.

CURTAIN SOIL

TYPE	GROUP	BLDG. USE	P.F.	R.F.C.	C.F.I.	B.P.	L.F.	O.S.	C.S.
I	G1/82	NC	4.42	X	X	6.80	X	X	X


COURTESY USE ONLY	FEB-11-64	06532	Ch VN-48083	L = 2	4.42
	FEB-11-64	06533	Ch VN-48083		

Address of
Building

8155 Van Nuys Blvd.

CITY OF LOS ANGELES

Certificate of Occupancy



NOTE: Any change of use or occupancy must be approved by the Department of Building and Safety. This certifies that, as far as is disclosed by or made known to the undersigned, the building at the above address conforms with the applicable requirements of the Municipal Code, as follows: Ch. 2, as to permitted uses, Ch. 9 Arts. 1, 3, 4, and 5, and with applicable requirements of State Housing Act—for following occupancies:

Issued **Oct. 18, 1965** Permit No. and Year **VN48083/64, VN79279/65,
VN74560/65.**

1-Story, Type I, 27'x76' portion of basement within existing 13-story, type I, 170' x 80' office building converted to coffee shop and dining room.

G-1/B-2 Occupancy.

Max. occupants in B-2 portion: 87.

Owner: **Panorama Towers, Inc.**
Owner's **8155 Van Nuys Blvd.**
Address **Panorama City, Calif.**

J.B. COCHRANE-vc

3

APPLICATION TO ALTER - REPAIR - DEMOLISH
AND FOR CERTIFICATE OF OCCUPANCY

BAG Form B-3

CITY OF LOS ANGELES

DEPT. OF BUILDING AND SAFETY

INSTRUCTIONS: 1. Applicant to Complete Numbered Items Only.
2. Plot Plan Required on Back of Original.

1. LEGAL DESCR.	LOT	BLK.	TRACT	ADDRESS APPROVED
		VN	88844/61 for legal	
2. BUILDING ADDRESS				DIST. MAP
8155 Van Nuys Boulevard				7520
3. BETWEEN CROSS STREETS				ZONE
TITUS				C-2-2
4. PRESENT USE OF BUILDING		NEW USE OF BUILDING		FIRE DIST.
OFFICE		33- SAME		2
5. OWNER'S NAME				INSIDE
PANORAMA TOWERS, INC.				KEY
6. OWNER'S ADDRESS		F. B.	ZONE	COE. LOT
SEE #2				REV. COE.
7. CERT. ARCH.		STATE LICENSE	PHONE	LOT SIZE
WELTON BECKETT & ASSOC.				
8. LIC. ENGR.		STATE LICENSE	PHONE	IRREG.
RICHARD BRADSHAW				
9. CONTRACTOR		STATE LICENSE	PHONE	FEAR ALLEY
HENRY C. BECK COMPANY				SIDE ALLEY
10. CONTRACTOR'S ADDRESS		F. B.	ZONE	ELSE LINE
SEE #2				
11. SIZE OF EXISTING BLDG. STORIES	HEIGHT	NO. OF EXISTING BUILDINGS ON LOT AND USE		BUILD. AREA
170X80	13	1 Office Building		N/C
3 8155 Van Nuys Boulevard				DISTRICT OFFICE
				V.N.
12. MATERIAL	<input type="checkbox"/> WOOD	<input type="checkbox"/> METAL	<input type="checkbox"/> CONC. BLOCK	ROOF
EXT. WALLS:	<input type="checkbox"/> BRICK	<input type="checkbox"/> STUCCO	<input type="checkbox"/> CONCRETE	CONST.
	<input type="checkbox"/> OTHER			<input type="checkbox"/> OTHER
13. VALUATION TO INCLUDE ALL TIED EQUIPMENT REQUIRED TO DEMOLITE AND USE PROPOSED BUILDING.				SPRINKLES
\$ 6,800 ⁰⁰				REQ'D
14. SIZE OF ADDITION				SPECIFIED
None				N/C
15. NEW WORK: EXT. WALLS				APPROVED
2234 89th St., B - Suite #830				APPLICATOR CHECKED
6th floor interior partitions				PLANS CHECKED
I certify that in doing the work authorized hereby I will not employ any person in violation of the Labor Code of the State of California relating to workmen's compensation insurance, and I have read reverse side of Application.				CONTRACTS VERIFIED
Signed: <i>[Signature]</i>				PLANS APPROVED
This Form When Properly Validated is a Permit to Do the Work Described.				APPLICATOR APPROVED
				FILE WITH
				VN87850/61
				CORR. BSK
				No
TYPE	CLASS	MAX. COE.	P.C.	S.P.C.
I	GL/B2	NC	18.93	X
			G.P.	X
			B.P.	29.20
			I.F.	X
			O.S.	X
			G/O	X

SEWER (AMERICAN) (NEW) AVAILABLE

CRITICAL SOIL

CASHIER'S USE ONLY

FEB-25-64	0 8 8 7 6	Ch VN = 48983	L = 2	18.98
FEB-25-64	0 8 8 7 7	Ch VN = 48983	L = 1	29.20

P.C. No. GRADING CRIT. SOIL CONS.

3

APPLICATION TO ALTER - REPAIR - DEMOLISH
AND FOR CERTIFICATE OF OCCUPANCY

SAS Form B-3

CITY OF LOS ANGELES

DEPT. OF BUILDING AND SAFETY

INSTRUCTIONS: 1. Applicant to Complete Numbered Items Only.
2. Plot Plan Required on Back of Original.

1. LEGAL DESCR.	LOT	B.L.C.	TRACT	ADDRESS APPROVED
		VNB8844/61 for legal		
2. BUILDING ADDRESS				COST. HOOP
8155 Van Nuys Boulevard				7520
3. BETWEEN CROSS STREETS				ZONE
TITUS AND				C-2-2
4. PRESENT USE OF BUILDING		NEW USE OF BUILDING		FIRE CRT.
OFFICE		33-Same		2
5. FANED'S NAME		PHONE		INSIDE
PANORAMA TOWERS, INC.				KEY
6. OWNER'S ADDRESS		P.O.	ZONE	COR. LOT
SEE #2				REV. COR.
7. CORP. AGEN.		STATE LICENSE	PHONE	LOT SIDE
WELTON BECKET & ASSOC.				
8. LIC. ENGR.		STATE LICENSE	PHONE	IRREG.
RICHARD BRADSHAW				
9. CONTRACTOR		STATE LICENSE	PHONE	REAR ALLEY
HENRY C. BECK CO.				SIDE ALLEY
10. CONTRACTOR'S ADDRESS		P.O.	ZONE	BLDG. LINE
See #2				
11. SIZE OF EXISTING BLDG.	STORIES	HEIGHT	NO. OF EXISTING BUILDINGS ON LOT AND USE	BLDG. AREA
170 X 80	13		1 Office Building	N/C

SEWER (Available) (Not Available)

3

8155 Van Nuys Boulevard

DISTRICT OFFICE
V.N.

12. MATERIAL	<input type="checkbox"/> WOOD	<input type="checkbox"/> METAL	<input type="checkbox"/> CONC. BLOCK	ROOF	<input type="checkbox"/> WOOD	<input type="checkbox"/> STEEL	ROOFING	SPRINKLERS
EXT. WALLS:	<input type="checkbox"/> STUCCO	<input type="checkbox"/> BRICK	<input type="checkbox"/> CONCRETE	CHIM.	<input type="checkbox"/> CORR.	<input type="checkbox"/> OTHER		SPECIFIED N/C
13. EXISTING TO INCLUDE ALL FIXED EQUIPMENT REQUIRED TO OPERATE AND USE PROPOSED BUILDING.				VALUATION APPROVED	APPLICANTS			
\$ / STD				<i>[Signature]</i>				
14. TYPE OF ADDITION				STORIES	HEIGHT	APPLICATION CHECKED		
None						1		
15. NEW WORK		EXT. WALLS	ROOFING	PLANS CHECKED		DWELL. UNITS		
(Optional)				<i>[Signature]</i>		1		
480 sq.ft. - Suite 812 - 8th floor interior partitions				CORRECTIONS VISITED		SPACES PROVIDED		
I certify that in doing the work authorized hereby I will not employ any person in violation of the Labor Code of the State of California relating to workmen's compensation insurance, and I have read living side of Application.				<i>[Signature]</i>		N/C		
Signed <i>[Signature]</i>				PLANS APPROVED		CITY RECORDS		
				<i>[Signature]</i>		1		
				INSPECTION APPROVED		FILE WITH		
				<i>[Signature]</i>		VNB 7850/61		
This Form When Properly Validated is a Permit to Do the Work Described.				INSPECTOR		COST. HOOP		
						No		

CRITICAL SOIL

TYPE	PERM	BLD. SEC.	P.C.	S.F.C.	G.P.I.	S.P.	L.P.	O.L.	C.O.
I	GL/B2	NC	5.20	X	X	8.00	X	X	X

CHANGES ARE ONLY

FEB-25-64
FEB-25-64

88878
88879

CK VN=48984
CK VN=48984

E = R

5:28
8:08

P.C. No.

GRADING

CRIT. SOIL

CONC.

3

APPLICATION TO ALTER - REPAIR - DEMOLISH AND FOR CERTIFICATE OF OCCUPANCY

LAB Form B-3

CITY OF LOS ANGELES

DEPT. OF BUILDING AND SAFETY

INSTRUCTIONS: 1. Applicant to Complete Numbered Items Only. 2. Flat Plan Required on Back of Original.

1. LEGAL DESCR.	LOT	BLK.	TRACT	ADDRESS APPROVED						
		VN88841/61 for legal								
2. BUILDING ADDRESS				HYD. MAP						
8155 Van Nuys Boulevard				7520						
3. BETWEEN CROSS STREETS				ZONE						
TITUS				C-2-2						
4. PRESENT USE OF BUILDING		NEW USE OF BUILDING		FIRE DIST.						
OFFICE		33- Same		2						
5. OWNER'S NAME			PHONE	INSIDE						
PANORAMA TOWERS, INC.										
6. OWNER'S ADDRESS			P. O.	ZONE						
SEE #2										
7. CERT. ARCH.			STATE LICENSE	PHONE						
WELTON BECKET & ASSOC.										
8. LIC. ENGR.			STATE LICENSE	PHONE						
RICHARD BRADSHAW				IRREG						
9. CONTRACTOR			STATE LICENSE	PHONE						
HENRY C. BECK COMPANY				REAR ALLEY						
10. CONTRACTOR'S ADDRESS			P. O.	ZONE						
SEE #2				SIDE ALLEY						
11. SIZE OF EXISTING BLDG.			STORIES	HEIGHT						
170 X 80			13							
NO. OF EXISTING BUILDINGS ON LOT AND USE				BLDG. AREA						
One Office Building				N/C						
3 8155 Van Nuys Boulevard				DISTRICT OFFICE						
				V.N.						
12. MATERIAL		WOOD		ROOFING						
EXT. WALLS:		METAL		SPRINKLERS						
CONC. BLOCK		CONC.		REQ'D						
WOOD		STEEL		SPECIFIED						
STUCCO		OTHER		N/C						
13. VALUATION TO INCLUDE ALL FLOOR EQUIPMENT REQUIRED TO OPERATE AND USE PROPOSED BUILDING.			VALUATION APPROVED	APPLICANTS						
\$ 2900				1						
14. SIZE OF ADDITION			STORIES	HEIGHT						
NONE										
15. NEW BLDG:		EXT. WALLS		ROOFING						
941 sq.ft. - Suite #316										
8th floor interior partitions										
I certify that in doing the work authorized hereby I will not employ any person in violation of the Labor Code of the State of California relating to workmen's compensation insurance, and I have read printed side of Application.				PLANS CHECKED						
Signed <i>[Signature]</i>				PERMITS REQUIRED						
				PLANS APPROVED						
				APPLICANT APPROVES						
				FILE WITH VN87850/61						
				CERT. INFO. NO						
This Form When Properly Validated Is a Permit to Do the Work Described.										
TYPE	GROUP	BLK. COE.	P.C.	S.P.A.	S.P.I.	S.P.	S.F.	G.S.	C/O	
I	G1/B2	NC	8.84	X	X	13.60	X	X	X	

SEWER (Applicant) (See Attachment)

CRITICAL SOIL

CASHIERS USE ONLY

FEB-25-64 00000 Ck VN=48985 L=2 8.84
FEB-25-64 00001 Ck VN=48985 L=1 13.60

P.C. No. GRADING CRIT. SOIL CONS

3

APPLICATION TO ALTER - REPAIR - DEMOLISH
AND FOR CERTIFICATE OF OCCUPANCY

SAS Form B-9

CITY OF LOS ANGELES

DEPT. OF BUILDING AND SAFETY

INSTRUCTIONS: 1. Applicant to Complete Numbered Items Only.
2. Plot Plan Required on Back of Original.

1. LEGAL LOT DESCR.	BLK. VN 888	TRACT 44/61 for legal	ADDRESS APPROVED
2. BUILDING ADDRESS	8155 Van Nuys Boulevard		DIST. MAP 7520
3. BETWEEN CROSS STREETS	TITUS AND		ZONE C-2-2
4. PRESENT USE OF BUILDING OFFICE	NEW USE OF BUILDING 33-SAME		FIRE DIST. 2
5. OWNER'S NAME PANORAMA TOWERS, INC.	PHONE		ROOM
6. OWNER'S ADDRESS SEE #2	P.O.	ZONE	KEY
7. EXT. ARCH. WELTON BECKET & ASSOC.	STATE LICENSE	PHONE	REV. COR. LOT SIZE
8. LIC. ENGR. RICHARD BRADSHAW	STATE LICENSE	PHONE	IRREG.
9. CONTRACTOR HENRY C. BECK COMPANY	STATE LICENSE	PHONE	REAR ALLEY
10. CONTRACTOR'S ADDRESS SEE # 2	P.O.	ZONE	SIDE ALLEY
11. SIZE OF EXISTING BLDG. 170 X 80	STORIES 13	FLOOR FT. One Office Building	BLDG. AREA N/C
3 8155 Van Nuys Boulevard			DISTRICT OFFICE V.N.
12. MATERIAL	WOOD <input type="checkbox"/> METAL <input type="checkbox"/> CONC. BLOCK ROOF <input type="checkbox"/> WOOD <input type="checkbox"/> STEEL ROOFING <input type="checkbox"/>		SPRINKLERS
EXT. WALLS:	STUCCO <input type="checkbox"/> BRICK <input type="checkbox"/> CONCRETE <input type="checkbox"/> CONST. <input type="checkbox"/> CONC. <input type="checkbox"/> OTHER <input type="checkbox"/>		SPECIES N/C
13. VALUATION TO INCLUDE ALL FIXED EQUIPMENT REQUIRED TO OPERATE AND USE PROPOSED BUILDING.	\$ 1000	VALUATION APPROVED	AFFIDAVITS
14. SIZE OF ADDITION NONE	STORIES	FLOOR	APPLICATION CHECKED
15. NEW WORK: (Optional) EXT. WALLS 318 sq. ft. - Suite 813	ROOFING	PLANS CHECKED	1
8th floor partitions (interior)		CONCRETE WEIGHTS	1
I certify that in doing the work authorized hereby I will not employ any person in violation of the Labor Code of the State of California relating to workmen's compensation insurance, and I have read reverse side of Application.		PLANS APPROVED	SPACES FURNISH NC
Signed <i>[Signature]</i>		APPLICANT'S SIGNATURE	ELECT. WORK I 1
This Form When Properly Validated is a Permit to Do the Work Described.		INSPECTOR	FILE WITH VN87850/61
			CERT. IMP. No
TYPE I	GROUP G1/B2	MAX. HGT. NC	P.C. 3.90
			S.P.C. X
			S.F.L. X
			S.P. 6.00
			LP X
			GL X
			CS X

SEWER (Available) Other Available

CRITICAL SOIL

CASHIER USE ONLY

FEB-25-64 00002 CK VN-48986 L=2 3.88
 FEB-25-64 00003 CK VN-48986 L=2 3.88

P.C. No. GRADING CRT. SOIL COND.

APPLICATION TO ALTER - REPAIR - DEMOLISH AND FOR CERTIFICATE OF OCCUPANCY

CITY OF LOS ANGELES

DEPT. OF BUILDINGS AND SAFETY

INSTRUCTIONS: 1. Applicant to Complete Numbered Items Only. 2. Plot Plan Required on Back of Original.

1. LEGAL LINES	LOT	R.R.	TRACT	ADDRESS APPROVED					
	2		VN989/4/61 For Legal						
2. BUILDING ADDRESS	8155 Van Nuys Boulevard			DIST. MAP					
3. BETWEEN CROSS STREETS	3 Titus AND			7520					
4. PRESENT USE OF BUILDING	Office			ZONE					
5. YARDS HAVE	NONE			C-2-2					
6. OWNER'S ADDRESS	Panorama Towers, Inc			FIRE DIST.					
7. ARCH. ARCH.	Walton Becket & Associates			2					
8. LIC. ENGR.	Richard Bradshaw			INDUS					
9. CONTRACTOR	Henry C. Beck Company			KEY					
10. CONTRACTOR'S ADDRESS	See #2			GEN. LOT					
11. SIZE OF EXISTING BLDG.	STORIES	HEIGHT	NO. OF EXISTING BUILDINGS ON LOT AND USE	NOV. COR.					
170x80	13		One Office Bldg.	LOT SIZE					
3 8155 Van Nuys Boulevard				DISTRICT OFFICE					
12. MATERIAL <input type="checkbox"/> WOOD <input type="checkbox"/> METAL <input type="checkbox"/> CONC. BLOCK ROOF <input type="checkbox"/> WOOD <input type="checkbox"/> STEEL ROOFING				STITCHERS					
EXT. WALLS: <input type="checkbox"/> STEEL <input type="checkbox"/> BRICK <input type="checkbox"/> CONCRETE CONST. <input type="checkbox"/> CONC. <input type="checkbox"/> OTHER				NO. 5. SPECIFIED NC					
13. VALUATION TO INCLUDE ALL FIXTURES AND EQUIPMENT REQUIRED TO OPERATE AND USE PROPOSED BUILDING. \$ 7800				APPROVALS					
14. SIZE OF ADDITION				1					
None									
15. NEW WORK: EXT. WALLS ROOFING				DRILL UNITS					
2500 sq. ft. Suite # 840				2					
2nd floor interior partition				SPACES PARKING					
I certify that in doing the work authorized hereby I will not employ any person in violation of the Labor Code of the State of California relating to workmen's compensation insurance, and I have read reverse side of Application.				NO					
Signed: <i>[Signature]</i>				FILE WITH					
This Form When Properly Validated is a Permit to Do the Work Described.				VN07050/61					
				CONT. DISP.					
				NO					
TYPE	ORIG	NOV. COR.	P.C.	S.P.C.	D.P.L.	S.R.	M.P.	O.S.	C/O
X	B1/B2	NC	1458	X	X	3320	X	Y	X

SEWER (Available) (Not Available)

CRITICAL SOIL

CUSTOMER USE ONLY

VAR-884 11172 EL VN=49831 L=2 3158
3320

3

APPLICATION TO ALTER - REPAIR - DEMOLISH
AND FOR CERTIFICATE OF OCCUPANCY

SSS Form 8-3

CITY OF LOS ANGELES

DEPT. OF BUILDING AND SAFETY

INSTRUCTIONS: 1. Applicant to Complete Numbered Items Only.
2. Plot Plan Required on Back of Original.

1. LEGAL SECSR.	LOT	BLK.	TRACT	ADDRESS APPROVED
		V8888A	61 for legal	
2. BUILDING ADDRESS				DIST. MAP
8155 Van Nuys Boulevard				7520
3. BETWEEN CROSS STREETS				ZONE
TITUS AND				C-2-2
4. PERMIT USE OF BUILDING		HOW USE OF BUILDING		FIRE DIST.
OFFICE		33 - SAME		2
5. OWNER'S NAME				INSTR.
PANORAMA TOWERS, INC.				KEY
6. OWNER'S ADDRESS				PAR. LOT
8155 Van Nuys Boulevard				NO. OF
7. EST. ADDR.				LOT SIZE
WELTON BECKET & ASSOCS.				
8. LIC. ENGR.				IRREG.
RICHARD BRADSHAW				
9. EST. ARCHT.				BEAR AREA
HENRY C. BECK COMPANY				SEE ALLEY
10. CONTRACTOR'S ADDRESS				PROP. LINE
SEE #2				
11. SIDE OF EXISTING BLDG.		STORIES	HEIGHT	NO. OF EXISTING BUILDINGS ON LOT AND USE
170880		13		One Office Bldg.
				BLDG. AREA
				NC

SEWER (AMOUNT) (NEW AMOUNT)

3

8155 Van Nuys Boulevard

DISTRICT OFFICE
V.N.

12. MATERIAL	<input type="checkbox"/> WOOD	<input type="checkbox"/> METAL	<input type="checkbox"/> CONC. BLOCK	ROOF	<input type="checkbox"/> WOOD	<input type="checkbox"/> STEEL	ROOFING	SPRINKLERS
EXT. WALLS:	<input type="checkbox"/> STUCCO	<input type="checkbox"/> BRICK	<input type="checkbox"/> CONCRETE	CONST.	<input type="checkbox"/> CONC.	<input type="checkbox"/> OTHER		YES OR SPECIFIED NC
13. VALIDATION TO INCLUDE ALL FIXED EQUIPMENT REQUIRED TO OPERATE AND FOR PROPOSED BUILDING				\$ 100.00	VALIDATION APPROVED			AFFIDAVITS
14. SIDE OF ADDITION				STORIES	HEIGHT	APPLICATION CHECKED		
NONE - 341 ft								
15. NEW WORK: EXT. WALLS		ROOFING			PLANS CHECKED			SWELL. UNITS
541 sq. ft. Suite # 350					CORRECTIONS YIELDED			1
3rd floor interior partition					PLANS APPROVED			SPACE PARKING
I certify that in doing the work authorized hereby I will not employ any person in violation of the Labor Code of the State of California relating to workmen's compensation insurance, and I have read reverse side of Application.					APPROVED			NC
Signed <i>[Signature]</i>					APPROVED			FILE WITH
					APPROVED			V887850/61
					APPROVED			SOFT USE
					APPROVED			NO

CRITICAL SOIL

TYP	ENGR	MAX. DIST.	P.C.	S.P.C.	G.P.L.	S.P.	L.P.	O.S.	C/O
X	GL/B2	NC	2/6	X	X	2/20	X	X	X

CUSTOMERS USE ONLY

APR-2-64 15773 Ek VN=51597 M=2 4.16
 APR-2-64 15774 Ek VN=51597 M=2 8.40

P.C. No. GRADING CRIT. SOIL CONS.

3

APPLICATION TO ALTER - REPAIR - DEMOLISH
AND FOR CERTIFICATE OF OCCUPANCY

S&S Form 3-3

CITY OF LOS ANGELES

DEPT. OF BUILDING AND SAFETY

INSTRUCTIONS: 1. Applicant to Complete Numbered Items Only.
2. Plot Plan Required on Back of Original.

1. LEGAL DESCR.	LOT	BLK.	TRACT	ADDRESS APPROVED					
		VN888/4/61	For legal						
2. BUILDING ADDRESS				DIST. MAP					
8155 Van Nuys Boulevard				7520					
3. BETWEEN CROSS STREETS				ZONE					
				C-2-2					
4. PRESENT USE OF BUILDING	NEW USE OF BUILDING			FRONT YARD					
Office	33 - Same			2					
5. OWNER'S NAME	PHONE			INDEX					
Paradise Towers, Inc.				KEY					
6. OWNER'S ADDRESS	P.O.	ZONE		COR. LOT					
8155 Van Nuys Boulevard				REV. COR.					
7. CERT. ARCH.	STATE LICENSE	PHONE		LOT SIZE					
Melton Becket & Assocs.									
8. LIC. ENGR.	STATE LICENSE	PHONE							
Richard Bradshaw									
9. CONTRACTOR	STATE LICENSE	PHONE		TRAIL					
Henry C. Beck Company				SIDE ALLEY					
10. CONTRACTOR'S ADDRESS	P.O.	ZONE		BACK LINE					
See #2									
11. SIZE OF EXISTING BLDG.	STORIES	HEIGHT	NO. OF EXISTING BUILDINGS ON LOT AND USE	BLDG. AREA					
170x80	13		One Office Building	NC					
12. MATERIAL	ROOFING			CRITICAL SOIL					
EXT. WALLS: <input type="checkbox"/> WOOD <input type="checkbox"/> METAL <input type="checkbox"/> CONC. BLOCK <input type="checkbox"/> BRICK <input type="checkbox"/> STUCCO <input type="checkbox"/> BRICK <input type="checkbox"/> CONCRETE	CONSTR. <input type="checkbox"/> WOOD <input type="checkbox"/> STEEL <input type="checkbox"/> ROOFING <input type="checkbox"/> CORRUGATED METAL <input type="checkbox"/> SHINGLE <input type="checkbox"/> ASPHALT <input type="checkbox"/> FLAT <input type="checkbox"/> GABLE			SPACINGS SPECIFIED NC					
13. VALUATION: TO INCLUDE ALL FIXED EQUIPMENT INSTALLED TO OPERATE AND USE PROPOSED BUILDING.	\$ 95,000 ⁰⁰			APPROXIMATE					
14. SIZE OF ADDITION	STORIES	HEIGHT	APPLICATION REQUIRED	1					
None 11551 sq. ft.									
15. NEW WORK: EXT. WALLS	ROOFING			WELL UNITS					
11551 sq. ft. Suite # 800	Floor interior partition			SPACES PARKING NC					
I certify that in doing the work authorized hereby I will not employ any person in violation of the Labor Code of the State of California relating to workmen's compensation insurance, and I have read reverse side of Application.				SPACINGS REQUIRED					
Signed <i>[Signature]</i>				SPACINGS REQUIRED NC					
This Form When Properly Validated is a Permit to Do the Work Described.				FILE WITH					
				VN87850/61					
				DEPT. INSP.					
				NO					
TYPE	CHG/F	MAX. OCC.	P.C.	S.P.C.	G.P.L.	B.P.	L.P.	O.B.	C/O
X	GI/BS	NC	77.68	X	X	100.50	X	X	X

SEWER (AVAILABLE) (NEW AVAILABLE)

CRITICAL SOIL

CHECKERS USE ONLY

APR-20-64	19214	Ck VN#52824	L = 2	77.68
APR-20-64	19215	Ck VN#52824	L = 1	119.50

P.C. No. GRADING CRIT. SOIL CONS.

3

APPLICATION TO ALTER - REPAIR - DEMOLISH
AND FOR CERTIFICATE OF OCCUPANCY

MS Form 8-3

CITY OF LOS ANGELES

DEPT. OF BUILDING AND SAFETY

INSTRUCTIONS: 1. Applicant to Complete Numbered Items Only.
2. Plot Plan Required on Back of Original.

1. LOCAL BLOCK	LOT	BLK.	TRACT	ADDRESS APPROVED			
		VN888/4/61	FOR legal				
2. BUILDING ADDRESS				DIST. MAP			
8155 Van Nuys Boulevard				7520			
3. EDWARDS CROSS STREETS				ZONE			
Titus AND				C-2-2			
4. PRESENT USE OF BUILDING			HOW USE OF BUILDING	TYPE DIST.			
Office			33 - Same	2			
5. OWNER'S NAME				INSIDE			
Panorama Towers, Inc.				KEY			
6. OWNER'S ADDRESS				COR. LOT			
8155 Van Nuys Boulevard				NO			
7. INST. AUTH.				LOT SIZE			
Walton Becket & Associates							
8. LIC. EXPI.				STATE LICENSE			
Richard Bradshaw				STATE LICENSE			
9. CONTRACTOR				YEAR ALLEY			
Henry C. Book Company				SIDE ALLEY			
10. CONTRACTOR'S ADDRESS				SECT. LINE			
see #2							
11. SIZE OF LOT (W X D)	STORIES	HEIGHT	NO. OF EXISTING BUILDINGS ON LOT AND USE	BLDG. AREA			
170X90	13		One office building	80			
12. MATERIAL				DISTRICT OFFICE			
8155 Van Nuys Boulevard				V.N.			
13. VALIDATION TO INCLUDE ALL FINES EQUIPMENT REQUIRED TO OPERATE AND USE PROPOSED BUILDING				SPRINKLERS			
\$ 3300.00				150 B			
14. SIZE OF ADDITION				STAIRS			
NONE				INT. ALTS ONLY			
15. HOW WORK				CELL. UNITS			
1092 sq. ft. Suite # 932							
1st floor interior partition				SPACE PARTITION			
I certify that in doing the work authorized hereby I will not employ any person in violation of the Labor Code of the State of California relating to workmen's compensation insurance, and I have read reverse side of Application.				NC			
Signed <i>[Signature]</i>				GLIST ROOMS			
This Form When Properly Validated is a Permit to Do the Work Described.				FILE WITH			
				VN87950/61			
				COR. TRIP			
				NO			
TYPE	GROUP	BLDG. USE	S.P.C.	Q.M.	I.P.	O.S.	C/O
I	G1/B2	NO	X	X	X	X	X

SEWER (Available) (Not Available)

CRITICAL SOIL

CUSTOMER USE ONLY

3 21 23

3 21 23

GR VIN=57465
GR VIN=57485

L = I

15.28

3

APPLICATION TO ALTER - REPAIR - DEMOLISH
AND FOR CERTIFICATE OF OCCUPANCY

SSS Form B-8

CITY OF LOS ANGELES

DEPT. OF BUILDING AND SAFETY

INSTRUCTIONS: 1. Applicant to Complete Numbered Items Only.
2. Plot Plan Required on Back of Original.

1. LEGAL DESCR.	LOT	BLK.	TRCT.	ADDRESS APPROVED
		VM888/4/61	FOR legal	
2. BUILDING ADDRESS				TRCT. MAP
8155 Van Nuys Boulevard				7520
3. BETWEEN CROSS STREETS				ZONE
Titus AND				C-2-2
4. PRESENT USE OF BUILDING		NEW USE OF BUILDING		FEES EST.
Office		33 Same		2
5. OWNER'S NAME				TRIPLE
Panorama Towers, Inc.				KEY
6. OWNER'S ADDRESS		F.O.	ZONE	SEE LOT
8155 Van Nuys Boulevard				RIV. COR.
7. ARCH. ARCH.		STATE LICENSE	PHONE	LOT SIZE
Kelton Becket & Associates				
8. DR. ARCH.		STATE LICENSE	PHONE	
Richard Bradshaw				TRIP.
9. CONTRACTOR		STATE LICENSE	PHONE	REAR ALLEY
Henry C. Beck Company				SIDE ALLEY
10. CONTRACTOR'S ADDRESS		F.O.	ZONE	SIDE LINE
See #2				
11. SIZE OF EXISTING BLDG.		STORIES	HEIGHT	NO. OF EXISTING BUILDINGS ON LOT AND USE
170x80		13		One Office Bldg.
12. MATERIAL				BLDG. AREA
<input type="checkbox"/> WOOD <input type="checkbox"/> METAL <input type="checkbox"/> CONC. BLOCK <input type="checkbox"/> BRK. <input type="checkbox"/> WOOD <input type="checkbox"/> STEEL <input type="checkbox"/> BRICK <input type="checkbox"/> STUCCO <input type="checkbox"/> BRICK <input type="checkbox"/> CONCRETE <input type="checkbox"/> GRASS. <input type="checkbox"/> CONC. <input type="checkbox"/> OTHER				8155 Van Nuys Boulevard
13. VALUATION TO INCLUDE ALL FIXED EQUIPMENT REQUIRED TO OPERATE AND USE PROPOSED BUILDING. \$ 3300				VALUATION APPROVED
14. SIZE OF PARTITION				APPLICABLE
None				APPROXIMATE
15. NEW WORK: (Describe)		DT. WALLS	ROOFING	APPROXIMATE
1100 sq. ft. Suite #3 300.00				INT. AREA ONLY
11th floor interior partition				APPROXIMATE
I certify that in doing the work authorized hereby I will not employ any person in violation of the Labor Code of the State of California relating to workmen's compensation insurance, and I have read reverse side of Application.				APPROXIMATE
Signed: <i>[Signature]</i>				FILE WITH
This form when properly validated is a permit to do the work described.				VM87850/61
				ZONE IMP.
				NO

SEWER (Available) (Not Available)

CERT. SOIL

CUSTOMER USE ONLY

JUL-28-64 3 8 9 5 8 Ck YN #59917 L = I 9.00
 JUL-28-64 3 8 9 5 9 Ck YN #59917 15.20

P.C. No. GRADING CRIT. SOIL COND.

3

APPLICATION TO ALTER - REPAIR - DEMOLISH AND FOR CERTIFICATE OF OCCUPANCY

S&S Form 8-3

CITY OF LOS ANGELES

DEPT. OF BUILDING AND SAFETY

INSTRUCTIONS: 1. Applicant to Complete Numbered Items Only. 2. Plot Plan Required on Back of Original.

1. LEGAL PAGES	LOT	PLP.	TRUST	ADDRESS APPROVED								
		MS888/4/61	for legal									
2. BUILDING ADDRESS	8155 Van Nuys Boulevard (P.C.)			DIST. MAP								
3. REPAIR CROSS STREETS	Titus AND			7520								
4. PRESENT USE OF BUILDING	OFFICE		HOW USE OF BUILDING	ZONE								
			33-Same	C-2-2								
5. OWNER'S NAME	Parorama Towers, Inc.			INSIDE								
				2								
6. OWNER'S ADDRESS	P.O.	ZONE		SET								
				CON. LOT								
7. CERT. AGENT	STATE LICENSE		PHONE	NO. BLD.								
	Melton Becket & Associates			LOT SIZE								
8. LIC. NO.	STATE LICENSE		PHONE									
	Richard Bradshaw											
9. CONTRACTOR	STATE LICENSE		PHONE	REAR ALLEY								
	Henry C. Beck Company			SIDE ALLEY								
10. CONTRACTOR'S ADDRESS	P.O.	ZONE		REAR YARD								
		Box #2										
11. SIZE OF EXISTING BLDG.	STORIES	HEIGHT	NO. OF EXISTING BUILDINGS ON LOT AND USE	SETBACK AREA								
170x80	13		One office Bldg.	NO								
3	8155 Van Nuys Boulevard			DISTRICT OFFICE								
12. MATERIAL	<input type="checkbox"/> WOOD	<input type="checkbox"/> METAL	<input type="checkbox"/> CONC. BLOCK	<input type="checkbox"/> BRK	<input type="checkbox"/> WOOD	<input type="checkbox"/> STEEL	ROOFING	SPRINKLER	SEC. 2.	SPECIFIED	NC	
EXT. WALLS:	<input type="checkbox"/> STUCCO	<input type="checkbox"/> BRICK	<input type="checkbox"/> CONCRETE	CONST.	<input type="checkbox"/> GRC.	<input type="checkbox"/> OTHER						
13. VALIDATION: TO INCLUDE ALL FLEET EQUIPMENT REQUIRED TO OPERATE AND USE PROPOSED BUILDING.	\$2,787		VALIDATION APPROVED	ATTESTANTS		1						
14. SIZE OF ADDITION	STORIES	HEIGHT	APPLICATION APPROVED									
None												
15. NEW WORK:	EXT. WALLS	ROOFING	PLANS CHECKED	DRILL UNITS								
(Detailed)												
929 sq. ft. Suite # 808			CERTIFICATE VERIFIED		SPEED PARKING							
6 floor interior partitions			PLANS APPROVED		ELECT ROOMS							
I certify that in doing the work described hereby I will not employ any person in violation of the Labor Code of the State of California relating to workmen's compensation insurance, and I have read reverse side of Application.			APPLICATION APPROVED		FILE WITH		MS7850/61					
Signed <i>Julius T. ...</i>			APPROVED		CONT. ISS.		NO					
This Form When Properly Validated is a Permit to Do the Work Described.												

SEWER (Available) Over Approval

CRITICAL SOIL

CASHIERS USE ONLY

AUG-13-84 4 2885 ER VN = 60108 M = 2 13:28

61108

P.C. No. GRADING CRIT. SOIL CONS.

APPLICATION TO ALTER - REPAIR - DEMOLISH AND FOR CERTIFICATE OF OCCUPANCY

CITY OF LOS ANGELES

DEPT. OF BUILDING AND SAFETY

INSTRUCTIONS: 1. Applicant to Complete Numbered Items Only. 2. Plot Plan Required on Back of Original.

1. CORNER PINNACLES	LET	BLK.	TRACT	ADDRESS APPROVED
		VN888/4/61	for legal	
2. BUILDING ADDRESS	8155 Van Nuys Boulevard			DIST. MAP 7520
3. BETWEEN CROSS STREETS	Titus			ZONE C-2-2
4. PRESENT USE OF BUILDING	AND	NEW USE OF BUILDING		FIRE DIST. 2
Office		33 - Same		
5. SAMPLE NAME	Panorama Towers, Inc.			INSTEEL
6. OWNER'S ADDRESS	P.O.	ZONE		KEY
8155 Van Nuys Boulevard				GEN. LOT
7. CONST. ARCH.	STATE LICENSE		PHONE	EDY. CON. LOT SIZE
Walton Becket & Associates				
8. LDC CLERK	STATE LICENSE		PHONE	
Richard Bradshaw				
9. CONTRACTOR	STATE LICENSE		PHONE	REAR ALLEY
Henry C. Beck Company				SIDE ALLEY
10. CONTRACTOR'S ADDRESS	P.O.	ZONE		SEWER LINE
See #2				
11. SIZE OF EXISTING BLDG. SQUARE FEET	HEIGHT	NO. OF EXISTING UNITS OR LOT AND USE		BLDG. AREA
170x80 13		One OFFICE Bldg.		NO

SEWER (Amplified) (Not Available)

12. MATERIAL	<input type="checkbox"/> WOOD	<input type="checkbox"/> METAL	<input type="checkbox"/> CONC. BLOCK	ROOF	<input type="checkbox"/> WOOD	<input type="checkbox"/> STEEL	CEILING	CERTIFICATE NO. 20. STICED NC
EXT. WALLS	<input type="checkbox"/> BRICK	<input type="checkbox"/> GIBBON	<input type="checkbox"/> CONCRETE	CONST.	<input type="checkbox"/> GOML	<input type="checkbox"/> OTHER		
13. VALUATION TO INCLUDE ALL FIXED EQUIPMENT REQUIRED TO OPERATE AND THE PROPOSED BUILDING	\$ 12,000			VALUATION APPROVED	<i>[Signature]</i>			AFFIDAVIT 1
14. SIZE OF ADDITION	STORAGE	HEIGHT	APPLICATION CHECKED		<i>[Signature]</i>			
15. HOW WORK IDENTIFIED	EXT. WALLS	ROOFING	PLANS CHECKED		<i>[Signature]</i>			DRILL UNITS 1
4000 sq. ft. Suite #1130			CONCRETE NOTIFIED		<i>[Signature]</i>			SHADE PARKING NC
I certify that in doing the work authorized hereby I will not employ any person in violation of the Labor Code of the State of California relating to workmen's compensation insurance, and I have read reverse side of application.								FILE WITH 1
Signed <i>[Signature]</i> This Form When Properly Validated is a Permit to Do the Work Described.								INSPECTION APPROVED <i>[Signature]</i>
								INSPECTOR
								VN87850/61
								DATE TRIP
								NO

CRITICAL SOIL

TYP	GROUP	MAX. GL	P.C.	S.P.E.	G.P.I.	S.P.	I.P.	O.S.	C/D
I	G1/B2	NC	32.50	X	X	50.00	X	X	X

AUG-13-64 4 2087 CK VN=68109 M=2 32.50
 AUG-13-64 4 2088 CK VN=68109 M=1 50.00
 VN61109
 P.C. No. GRADING CRIT. SOIL CONS

APPLICATION TO ALTER - REPAIR - DEMOLISH AND FOR CERTIFICATE OF OCCUPANCY

CITY OF LOS ANGELES

DEPT. OF BUILDING AND SAFETY

INSTRUCTIONS: 1. Applicant to Complete Numbered Items Only. 2. -Plot Plan Required on Back of Original.

1. LOCAL PERM	LET	R.F.	TRACT	ADDRESS APPROVED
			VNSHB/4/61 For legal	
2. BUSINESS ADDRESS				DIST. MAP
3. BETWEEN EXIST. STREETS	9155 Van Nuys Boulevard			ZONE 7950
4. PRESENT USE OF BUILDING	Titus		AND	TYPE DIST. C-2-2
5. OWNER'S NAME	Office		33 - same	2
6. OWNER'S ADDRESS	Panorama Towers, Inc.			INSIDE
7. CERT. AGENT	F.E.		ZONE	EXE
8. LIC. EXER.	Walton Becket & Associates		STATE LICENSE	FRAME
9. CONTRACTOR	Richard Bradshaw		STATE LICENSE	FRAME
10. CONTRACTOR'S ADDRESS	Henry C. Beck Company		F.E.	ZONE
11. SIZE OF EXISTING BLDG.	STORIES	HEIGHT	NO. OF EXISTING BUILDINGS IN LOT AND USE	BLDG. AREA
170x80	11		One office Bldg.	NO

SEWER (Available) (Not Available)

12. MATERIAL	<input type="checkbox"/> BRK	<input type="checkbox"/> METAL	<input type="checkbox"/> CONC. BLOCK	ROOF	<input type="checkbox"/> WOOD	<input type="checkbox"/> STEEL	ROOFING	SPERMULITE
EXT. WALLS	<input type="checkbox"/> STUCCO	<input type="checkbox"/> BRICK	<input type="checkbox"/> CONCRETE	CEILING	<input type="checkbox"/> CONC	<input type="checkbox"/> BRICK		SPERMULITE SPECIFIED
13. VALIDATION TO INCLUDE ALL TYPED EQUIPMENT REQUIRED TO OPERATE 3RD USE PROPOSED BUILDING.	\$ 1,440			VALUATION APPROVED	AFFIDAVITS			
14. SIZE OF ADDITION	STORIES	HEIGHT	APPLICATION CHECKED	1				
15. NEW ACRES	EXT. WALLS	ROOFING	PLANS CHECKED	1				
480 sq. ft.	SUITE # 1104		CONTRACTING VERIFIED	NO				
21 floor interior partition			PLANS APPROVED	1				
I certify that in doing the work authorized hereby I will not employ any person in violation of the Labor Code of the State of California relating to workmen's compensation insurance, and I have read reverse side of Application.			APPLICATION APPROVED	FILE WITH				
Signed <i>Richard Bradshaw</i>			INSPECTOR	VNSB7850/61				
This Form When Properly Validated is a Permit to Do the Work Described.			NO					

CRITICAL SOIL

TYPE	GROUP	MAX. G.F.	P.C.	S.P.C.	G.P.L.	S.P.	I.F.	G.S.	C/D
X	G1/B2	NO	5.20	X	X	8.00	X	X	X

CHECKERS USE ONLY

SEP-10-64 46835 CK VN *62832 L=2 5.20
 SEP-10-64 46836 CK VN *62832 L=2 8.00

3

APPLICATION TO ALTER - REPAIR - DEMOLISH
AND FOR CERTIFICATE OF OCCUPANCY

SSS Form B-3

CITY OF LOS ANGELES

DEPT. OF BUILDING AND SAFETY

INSTRUCTIONS: 1. Applicant to Complete Numbered Items Only.
2. Plot Plan Required on Back of Original.

1. LEGAL OFFER	LOC	BLK.	TRACT	ADDRESS APPROVED
2. BUILDING ADDRESS	VN8888/4/61 for legal			DIST. MAP
3. TENNESSEE CROSS STREETS	8155 Van Nuys Boulevard			7520
4. PRESENT USE OF BUILDING	AND	NEW USE OF BUILDING		ZONE
Office		33 - Same		C-2-2
5. OWNER'S NAME	Panorama Towers, Inc.			FILE DIST.
				2
6. OWNER'S ADDRESS				URBSE
8155 Van Nuys Boulevard				KEY
7. EST. ARCH.	STATE LICENSE	PROFE.		CON. LOT
Welton Becket & Associates				NEW CON.
8. LIC. EXER.	STATE LICENSE	PROFE.		LOT BARS
Richard Bradshaw				
9. CONTRACTOR	STATE LICENSE	PROFE.		TRAIL
Henry C. Beck Company				NEAR ALLEY
10. CONTRACTOR'S ADDRESS				SIDE ALLEY
See #2				BLOC. LINE
11. NO. OF EXISTING BLDG.	STORIES	HEIGHT	NO. OF EXISTING BUILDINGS ON LOT AND USE	BLDG. AREA
170X80	13		One Office Bldg.	107

3

12. MATERIAL	<input type="checkbox"/> WOOD	<input type="checkbox"/> METAL	<input type="checkbox"/> CONC. BLOCK	ROOF	<input type="checkbox"/> WOOD	<input type="checkbox"/> STEEL	ROOFING	SYNTHETIC
EXT. WALLS:	<input type="checkbox"/> STEEL	<input type="checkbox"/> BRICK	<input type="checkbox"/> CONCRETE	CEASE.	<input type="checkbox"/> CONC.	<input type="checkbox"/> OTHER		THIS IS SPECIFIED
13. VALUATION TO INCLUDE ALL FOUND EQUIPMENT REQUIRED TO OPERATE AND USE PROPOSED BUILDING.	\$ 1,218	VALUATION APPROXIMATE						APPROXIMATE
14. SIZE OF ADDITION	STORIES	HEIGHT	APPLICATOR CHECKED					1
NONE								
15. NEW AREA	EXT. WALLS	ROOFING	PLANS CHECKED					WELL UNITS
106 sq. ft. Suite # 1108								1
11 Floor interior partition			CONDITIONS VERIFIED					SPACES PARKING
I certify that in doing the work authorized hereby I will not employ any person in violation of the Labor Code of the State of California relating to workmen's compensation insurance, and I have read reverse side of Application.			PLANS APPROVED					NO
Signed <i>Julius F. ...</i>			APPLICATION APPROVED					FILE WITH
This form when properly validated is a Permit to Do the Work Described.			DEPENDENT					NO
								7087850/61
								CENT. DISP.

TYPE	EXHIB	MAX. SQ. F.C.	S.P.C.	S.P.L	B.P.	L.P.	O.S.	C/D
X	G1/B2	MC	4.68	X	X	7.20	X	X

SEP-10-64 46837 Ck VN-62833 L=2 4.68
 SEP-10-64 46838 Ck VN-62833 L=1 7.20

3

APPLICATION TO ALTER - REPAIR - DEMOLISH AND FOR CERTIFICATE OF OCCUPANCY

BLS Form B-3

CITY OF LOS ANGELES

DEPT. OF BUILDING AND SAFETY

INSTRUCTIONS: 1. Applicant to Complete Numbered Items Only. 2. Plot Plan Required on Back of Original.

1. LOCAL PARCEL	LOT	BLK.	TRACT	ADDRESS APPROVED					
		VN888/4/61	for legal						
2. BUILDING ADDRESS				DIST. MAP					
8155 Van Nuys Boulevard				7520					
3. BETWEEN CROSS STREETS				ZONE					
Titus AND				C-2-2					
4. PRESENT USE OF BUILDING		NEW USE OF BUILDING		FIRE DEPT.					
Office		33 - Same		2					
5. OWNER'S NAME				INSIDE					
Panorama Towers, Inc.				KEY					
6. DIRECT ADDRESS		P.O.	ZONE	COR. LOT					
8155 Van Nuys Boulevard				REV. COR.					
7. ARCH. FIRM		STATE LICENSE	FEE	LOT SIZE					
Welton Becket & Associates									
8. LIC. ENGR.		STATE LICENSE	FEE						
Richard Bradshaw				Irreg.					
9. CONTRACTOR		STATE LICENSE	FEE	REAR ALLEY					
Panorama Towers, Inc.				SIDE ALLEY					
10. CONTRACTOR'S ADDRESS		P.O.	ZONE	BLDG. LINE					
See #2									
11. SIDE OF EXISTING BLDG.	STORIES	HEIGHT	NO. OF EXISTING BUILDINGS ON LOT AND USE	FLOOR AREA					
170 X 80	13		One Office Building	NC					
3 8155 Van Nuys Boulevard				DISTRICT OFFICE					
				V. N.					
12. MATERIAL <input type="checkbox"/> WOOD <input type="checkbox"/> METAL <input type="checkbox"/> CONC. BLOCK ROOF <input type="checkbox"/> WOOD <input type="checkbox"/> STEEL ROOFING				SPRINKLES					
EXT. WALLS: <input type="checkbox"/> STUCCO <input type="checkbox"/> BRICK <input type="checkbox"/> CONCRETE CEILING: <input type="checkbox"/> CONC. <input type="checkbox"/> OTHER				REQ'D. NC					
13. VALUATION TO INCLUDE ALL FIXED EQUIPMENT REFERRED TO SEPARATE AND USE PROPOSED BUILDING \$ 4,170.00			VALUATION APPROVED	APPLICANT'S					
14. SIZE OF ADDITION			APPLICANT'S CHECKED						
None									
15. NEW WORK: EXT. WALLS		ROOFING	PLANS CHECKED	INTEL. UNITS					
1390 sq. ft. Suite # 1120			CONTRACTS REVIEWED	+					
-11th floor interior partition			PERMITS ISSUED	SPACES PARKING					
I certify that in doing the work authorized hereby I will not employ any person in violation of the Labor Code of the State of California relating to workmen's compensation insurance, and I have read reverse side of Application.			APPLICANT'S APPROVED	NC					
Signed <i>[Signature]</i>			INSPECTOR	GUEST ROOMS					
This form when properly validated is a Permit to Do the Work Described.				+					
				FILE WITH					
				VNB7850/61					
				CENT. TRF.					
				No					
TYPE	CHRP	MAX. GC	P.C.	S.P.C.	G.P.L.	B.P.	I.F.	O.S.	C/O
X	G1/B2	NC	12.22	X	X	\$16.80	X	X	X

SEWER (APPLICANT) OVER AVAILABLE

CRITICAL SOIL

CASHIER'S USE ONLY

OCT-14-64	5 24 15	Ch VN-64917	L = 2	12.22
OCT-14-64	5 24 16	Ch VN-64917	L = 1	16.80

P.C. No. GRADING CRIT. SOIL CONS.

3

APPLICATION TO ALTER - REPAIR - DEMOLISH AND FOR CERTIFICATE OF OCCUPANCY

LAS Form B-9

CITY OF LOS ANGELES

DEPT. OF BUILDING AND SAFETY

INSTRUCTIONS: 1. Applicant to Complete Numbered Items Only. 2. Plot Plan Required on Back of Original.

1. LEGAL DESC.	LOT	BIX.	TRACT	ADDRESS APPROVED					
		VN888/A/01	for legal						
2. BUILDING ADDRESS	8155 Van Nuys Boulevard <i>(PC)</i>			DIST. MAP 7520					
3. BETWEEN CROSS STREETS	Titus AND			ZONE C-2-2					
4. PRESENT USE OF BUILDING	Office			FIRE DIST. 2					
5. OWNER'S NAME	Panorama Towers, Inc.			PHONE					
6. OWNER'S ADDRESS	8155 Van Nuys Boulevard			KEY COL. LOT					
7. CERT. ARCH.	STATE LICENSE	PHONE	REV. USE LOT SIZE						
	Weiton Becket & Associates								
8. LIC. ENGINEER	STATE LICENSE	PHONE	Irreg. DEAD ALLEY						
	Richard Bradshaw								
9. CONTRACTOR	STATE LICENSE	PHONE	SIDE ALLEY BLDG. LINE						
	Panorama Towers, Inc.								
10. CONTRACTOR'S ADDRESS	P. O.	ZONE							
	See #2								
11. SIZE OF EXISTING BLDG. SYSTEMS	HEIGHT	NO. OF EXISTING BUILDINGS ON LOT AND USE	BLDG. AREA DISTRICT OFFICE						
170 X 80 13		One Office Bldg.	NC V. N.						
12. MATERIAL	EXT. WALLS	ROOF	ROOFING	SPRINKLERS					
<input type="checkbox"/> WOOD <input type="checkbox"/> METAL <input type="checkbox"/> CONCR. WOOD	<input type="checkbox"/> STUCCO <input type="checkbox"/> BRICK <input type="checkbox"/> CONCRETE	<input type="checkbox"/> WOOD <input type="checkbox"/> METAL	<input type="checkbox"/> SHINGLE <input type="checkbox"/> FLAT	<input type="checkbox"/> YES <input type="checkbox"/> NO					
VALUATION TO INCLUDE ALL FIXED EQUIPMENT REQUIRED TO OPERATE AND EST. PROPOSED BUILDING			VALUED APPROVED	SPECIFIED					
\$1,425.00			<i>(Signature)</i>	NC					
13. VALIDATION TO INCLUDE ALL FIXED EQUIPMENT REQUIRED TO OPERATE AND EST. PROPOSED BUILDING	STORIES	HEIGHT	APPLICATION CHECKED	AFFIDAVITS					
	None		<i>(Signature)</i>	+					
14. NEW AREA	EXT. WALLS	ROOFING	PLANS CHECKED	DRILL UNITS					
475 sq. ft. Suite # 1060			<i>(Signature)</i>	+					
I certify that in doing the work authorized hereby I will not employ any person in violation of the Labor Code of the State of California relating to workmen's compensation insurance, and I have read reverse side of Application.			CONDITIONS REVIEWED	SPACE PARTIAL					
Signed <i>(Signature)</i>			<i>(Signature)</i>	NC					
This Form When Properly Validated is a Permit to Do the Work Described.			PLANS APPROVED	GUEST ROOMS					
			<i>(Signature)</i>	+					
TYPE	GROUP	MAX. USE	P.C.	S.P.C.	G.P.I.	B.P.	L.P.	O.S.	C/O
1	G1/B2	NC	\$ 5.20	X	X	\$ 8.00	X	X	X

SEWER (Applicable) (Over Applicable)

CRITICAL SOIL

CASHIERS USE ONLY

OCT-14-64	5 2417	CK YR-64918	L = 2	5.20
OCT-14-64	5 2418	CK YR-64918	L = 1	8.00

P.C. No. GRADING CRIT. SOIL COND.

3 NO 505
CITY OF LOS ANGELES

APPLICATION TO ALTER - REPAIR - DEMOLISH
AND FOR CERTIFICATE OF OCCUPANCY

SSS Form B-3

DEPT. OF BUILDING AND SAFETY

INSTRUCTIONS:

1. Applicant to Complete Numbered Items Only.
2. Plot Plan Required on Back of Original.

1. LEGAL DESCR.	USE	BLK.	TRACT	APPROVED APPROX.
	1-19		1532	
2. CUSTOM ADDRESS	8159 VAN NUTS BLVD			EST. BLDG. NO.
3. OTHER CROSS STREETS				7520
4. PRESENT USE OF BUILDING	TITUS ST	AND	LANARD	EST. NO.
BANK	BANK			2-2
5. OWNER'S NAME	CROCKER CITIZENS NATIONAL BANK			FIRE DEPT. NO.
6. OWNER'S ADDRESS	657 N SPRING ST			NO.
7. CITY, ARCH.	LA 90054			NO.
8. LTR. ENCL.				NO.
9. CONTRACTOR	FEDERAL SIGN & SIGNAL CORP. 217730 CA 1-614			NEAR ALLEY
10. CONTRACTOR'S ADDRESS	1100 N. MAIN ST			NEAR ALLEY
11. SIZE OF EXISTING BLDG.	STORIES	FLOOR	NO. OF EXISTING BUILDINGS ON LOT AND USE	NO. OF ALLEYS
100' x 80'			3	1
12. MATERIAL	WOOD			ROOFING
EXT. WALLS	CONCRETE			APPROXIMATE
13. VALUATION TO INCLUDE ALL WORK NECESSARY TO BE DONE AND THE PROPOSED BUILDING	50,000			APPROXIMATE
14. SIZE OF ADDITION	STORIES	FLOOR	APPROXIMATE SQUARE FEET	
15. ROOFING	FLAT			
16. FINISHES	CONCRETE			
17. FLOORING	CONCRETE			
18. WALLS	CONCRETE			
19. PARTITION	CONCRETE			
20. CEILING	CONCRETE			
21. FLOORING	CONCRETE			
22. ROOFING	FLAT			
23. FINISHES	CONCRETE			
24. PARTITION	CONCRETE			
25. CEILING	CONCRETE			
26. FLOORING	CONCRETE			
27. ROOFING	FLAT			
28. FINISHES	CONCRETE			
29. PARTITION	CONCRETE			
30. CEILING	CONCRETE			
31. FLOORING	CONCRETE			
32. ROOFING	FLAT			
33. FINISHES	CONCRETE			
34. PARTITION	CONCRETE			
35. CEILING	CONCRETE			
36. FLOORING	CONCRETE			
37. ROOFING	FLAT			
38. FINISHES	CONCRETE			
39. PARTITION	CONCRETE			
40. CEILING	CONCRETE			
41. FLOORING	CONCRETE			
42. ROOFING	FLAT			
43. FINISHES	CONCRETE			
44. PARTITION	CONCRETE			
45. CEILING	CONCRETE			
46. FLOORING	CONCRETE			
47. ROOFING	FLAT			
48. FINISHES	CONCRETE			
49. PARTITION	CONCRETE			
50. CEILING	CONCRETE			
51. FLOORING	CONCRETE			
52. ROOFING	FLAT			
53. FINISHES	CONCRETE			
54. PARTITION	CONCRETE			
55. CEILING	CONCRETE			
56. FLOORING	CONCRETE			
57. ROOFING	FLAT			
58. FINISHES	CONCRETE			
59. PARTITION	CONCRETE			
60. CEILING	CONCRETE			
61. FLOORING	CONCRETE			
62. ROOFING	FLAT			
63. FINISHES	CONCRETE			
64. PARTITION	CONCRETE			
65. CEILING	CONCRETE			
66. FLOORING	CONCRETE			
67. ROOFING	FLAT			
68. FINISHES	CONCRETE			
69. PARTITION	CONCRETE			
70. CEILING	CONCRETE			
71. FLOORING	CONCRETE			
72. ROOFING	FLAT			
73. FINISHES	CONCRETE			
74. PARTITION	CONCRETE			
75. CEILING	CONCRETE			
76. FLOORING	CONCRETE			
77. ROOFING	FLAT			
78. FINISHES	CONCRETE			
79. PARTITION	CONCRETE			
80. CEILING	CONCRETE			
81. FLOORING	CONCRETE			
82. ROOFING	FLAT			
83. FINISHES	CONCRETE			
84. PARTITION	CONCRETE			
85. CEILING	CONCRETE			
86. FLOORING	CONCRETE			
87. ROOFING	FLAT			
88. FINISHES	CONCRETE			
89. PARTITION	CONCRETE			
90. CEILING	CONCRETE			
91. FLOORING	CONCRETE			
92. ROOFING	FLAT			
93. FINISHES	CONCRETE			
94. PARTITION	CONCRETE			
95. CEILING	CONCRETE			
96. FLOORING	CONCRETE			
97. ROOFING	FLAT			
98. FINISHES	CONCRETE			
99. PARTITION	CONCRETE			
100. CEILING	CONCRETE			
101. FLOORING	CONCRETE			
102. ROOFING	FLAT			
103. FINISHES	CONCRETE			
104. PARTITION	CONCRETE			
105. CEILING	CONCRETE			
106. FLOORING	CONCRETE			
107. ROOFING	FLAT			
108. FINISHES	CONCRETE			
109. PARTITION	CONCRETE			
110. CEILING	CONCRETE			
111. FLOORING	CONCRETE			
112. ROOFING	FLAT			
113. FINISHES	CONCRETE			
114. PARTITION	CONCRETE			
115. CEILING	CONCRETE			
116. FLOORING	CONCRETE			
117. ROOFING	FLAT			
118. FINISHES	CONCRETE			
119. PARTITION	CONCRETE			
120. CEILING	CONCRETE			
121. FLOORING	CONCRETE			
122. ROOFING	FLAT			
123. FINISHES	CONCRETE			
124. PARTITION	CONCRETE			
125. CEILING	CONCRETE			
126. FLOORING	CONCRETE			
127. ROOFING	FLAT			
128. FINISHES	CONCRETE			
129. PARTITION	CONCRETE			
130. CEILING	CONCRETE			
131. FLOORING	CONCRETE			
132. ROOFING	FLAT			
133. FINISHES	CONCRETE			
134. PARTITION	CONCRETE			
135. CEILING	CONCRETE			
136. FLOORING	CONCRETE			
137. ROOFING	FLAT			
138. FINISHES	CONCRETE			
139. PARTITION	CONCRETE			
140. CEILING	CONCRETE			
141. FLOORING	CONCRETE			
142. ROOFING	FLAT			
143. FINISHES	CONCRETE			
144. PARTITION	CONCRETE			
145. CEILING	CONCRETE			
146. FLOORING	CONCRETE			
147. ROOFING	FLAT			
148. FINISHES	CONCRETE			
149. PARTITION	CONCRETE			
150. CEILING	CONCRETE			
151. FLOORING	CONCRETE			
152. ROOFING	FLAT			
153. FINISHES	CONCRETE			
154. PARTITION	CONCRETE			
155. CEILING	CONCRETE			
156. FLOORING	CONCRETE			
157. ROOFING	FLAT			
158. FINISHES	CONCRETE			
159. PARTITION	CONCRETE			
160. CEILING	CONCRETE			
161. FLOORING	CONCRETE			
162. ROOFING	FLAT			
163. FINISHES	CONCRETE			
164. PARTITION	CONCRETE			
165. CEILING	CONCRETE			
166. FLOORING	CONCRETE			
167. ROOFING	FLAT			
168. FINISHES	CONCRETE			
169. PARTITION	CONCRETE			
170. CEILING	CONCRETE			
171. FLOORING	CONCRETE			
172. ROOFING	FLAT			
173. FINISHES	CONCRETE			
174. PARTITION	CONCRETE			
175. CEILING	CONCRETE			
176. FLOORING	CONCRETE			
177. ROOFING	FLAT			
178. FINISHES	CONCRETE			
179. PARTITION	CONCRETE			
180. CEILING	CONCRETE			
181. FLOORING	CONCRETE			
182. ROOFING	FLAT			
183. FINISHES	CONCRETE			
184. PARTITION	CONCRETE			
185. CEILING	CONCRETE			
186. FLOORING	CONCRETE			
187. ROOFING	FLAT			
188. FINISHES	CONCRETE			
189. PARTITION	CONCRETE			
190. CEILING	CONCRETE			
191. FLOORING	CONCRETE			
192. ROOFING	FLAT			
193. FINISHES	CONCRETE			
194. PARTITION	CONCRETE			
195. CEILING	CONCRETE			
196. FLOORING	CONCRETE			
197. ROOFING	FLAT			
198. FINISHES	CONCRETE			
199. PARTITION	CONCRETE			
200. CEILING	CONCRETE			

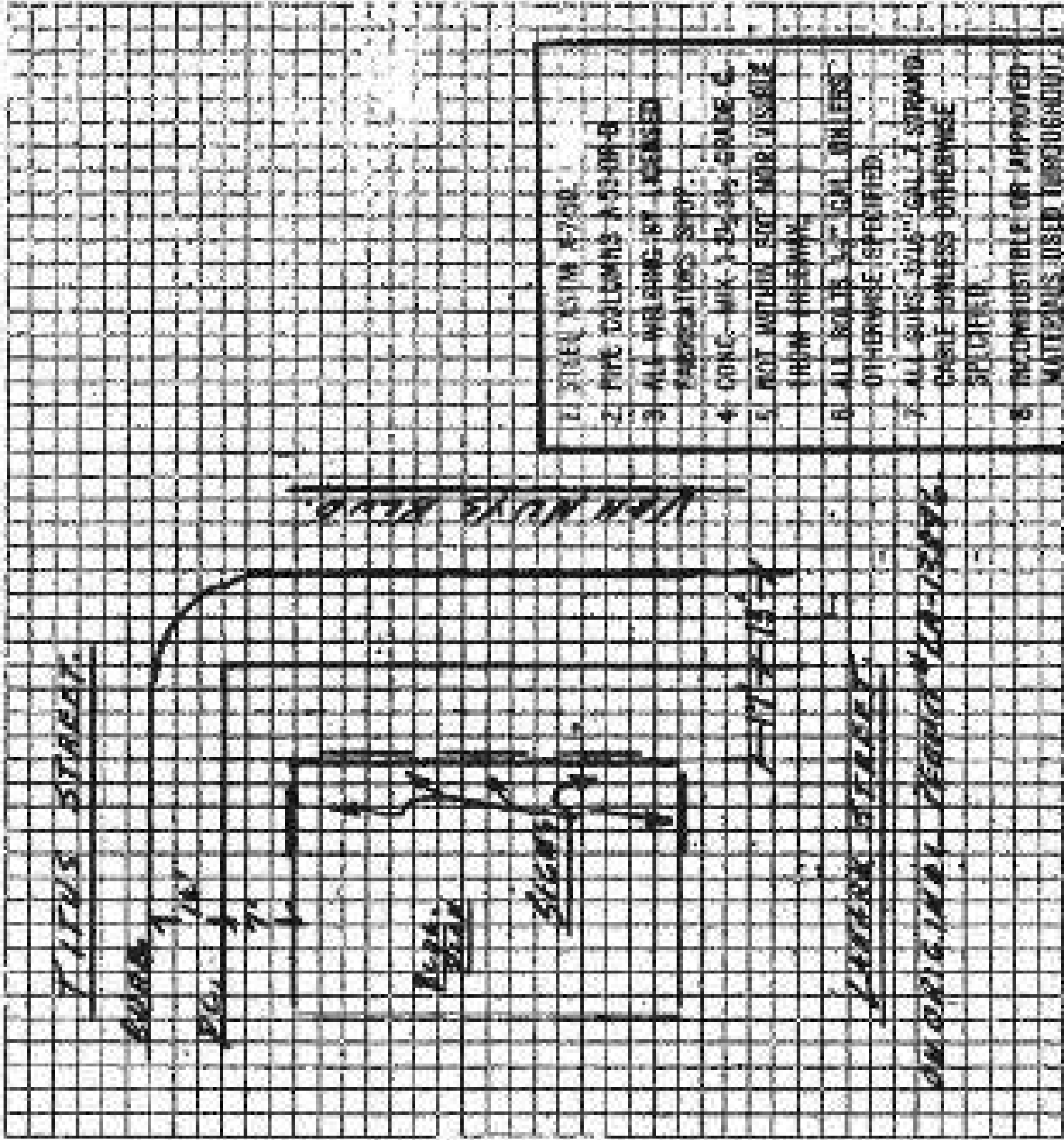
NO CONSTRUCTION

OWNER'S USE ONLY

MAY - 4 - 64 21414 E • 65226 W - 1 CS 4.00

P.C. No. GRADING CRIT. SOIL CONG.

ON PLOT PLAN SHOW ALL BUILDINGS ON LOT AND USE OF EACH



1. STEEL WITH 4" DIA.
2. PIPE COLUMNS 4-53-08-B
3. ALL WELDING BY LICENSED FABRICATORS SHOP.
4. CONC. W/ 1-2% CRUDE C.
5. FOOT PATHWAY NOT MORE VISIBLE THAN HIGHWAY.
6. ALL BOLTS 3/4" GAL. INLERS OTHERWISE SPECIFIED.
7. ALL SUNKS 3/4" GAL. 2 STRAND CASTE UNLESS OTHERWISE SPECIFIED.
8. INCONDUISIBLE OR APPROVED MATERIALS USED THROUGHOUT.

This permit is an application for inspection. The reviewer of which is not an approval or an author- ization of the work specified herein. This permit does not authorize or permit nor shall it be construed as extending or permitting the violation of labor or safety laws or any applicable law. Neither the City of Los Angeles, nor any board, department, officer or employee thereof makes any warranty or shall be responsible for the performance or results of any work described herein, or the condition of the property or soil upon which such work is performed. (See Sec. 91.0002 L.A.M.C.)

REVISIONS: 1. Added to Owner Number from City. 2. Put Plan Reviewed as Book of Colored

1. AREA	no legal	100	100	1000
2. PROJECT NO. OF PERMITS	13 Office Bldg.	100	1000	1000
3. ADDRESS	8155 Van Nuys Blvd.	70	70	70-8
4. ADDRESS OF OTHER	Titus St.	100	1000	100
5. OWNER NAME	Henry C. Beck	100	1000	100
6. PERMIT CLASS	same as #3	100	1000	100
7. CONTACT BY PHONE	Yellow Booklet & Assoc.	100	1000	100
8. DESIGN	Richard Krossman Inc.	100	1000	100
9. CONTRACTOR	Henry C. Beck Co.	100	1000	100
10. TRADE		100	1000	100
11. USE OF EXISTING PERMITS	100	100	100	100
12. SPECIAL		100	1000	100
13. COMMENTS		100	1000	100

3

14. ADDRESS OF OTHER PERMITS 8155 Van Nuys Blvd.

15. CONTRACT VALUE 100,000.

16. PERMIT CLASS (Earthquake repairs)

FOR NEW WORK	REPAIR	ALTER	DEMOLISH
17. TRADE	100	100	100
18. COMMENTS			

NO. 177	NO. 206	NO. 207	NO. 208	NO. 209	NO. 210	NO. 211	NO. 212
06-23-71	06-27-71	06-30-71	07-03-71	07-06-71	07-09-71	07-12-71	07-15-71
1-8-73	06-5-77	06-11-77	06-17-77	06-23-77	06-29-77	07-05-77	07-11-77

STATEMENT OF RESPONSIBILITY

I certify that in doing the work authorized hereby I will not violate any provision of the Labor Code of the State of California relating to employment compensation practices.

This permit is an application for inspection, the issuance of which is not an approval or an endorsement of the work specified herein. This permit does not constitute an intent, nor shall it be construed as justification or protection of the violator or failure to comply with any applicable law. Neither the City of Los Angeles nor any board, department, officer or employee thereof shall be responsible for the performance or quality of any work done hereunder, or the conduct of the company or individual with whom work is being performed.

Approved	<i>Henry C. Beck</i>	Name	
Specialty of Engineering	ARCHITECT		
	STRUCTURAL		
	MECHANICAL		
	ELECTRICAL		
	PLUMBING		
	PAINTING		
	LANDSCAPE ARCHITECT		
	ARCHITECTURAL		
	CONCRETE		
	MECHANICAL		
	ELECTRICAL		
	PLUMBING		
	PAINTING		
	LANDSCAPE ARCHITECT		

3

APPLICATION TO ALTER - REPAIR - DEMOLISH AND FOR CERTIFICATE OF OCCUPANCY

S&S Form B-3

CITY OF LOS ANGELES

DEPT. OF BUILDING AND SAFETY

INSTRUCTIONS: 1. Applicant to Complete Numbered Items Only. 2. Plot Plan Required on Back of Original.

1. LEGAL SECT.	LOT	BLK.	TRACT	ADDRESS APPROVED			
		VN888/4/61		for legal			
2. BUILDING ADDRESS	8155 Van Nuys Boulevard			DIST. MAP 7520			
3. BETWEEN CROSS STREETS	Titus AND			ZONE C-2-2			
4. PRESENT USE OF BUILDING	Office			FIRE DEPT. 2			
5. OWNER'S NAME	Panorama Towers, Inc.			INDICE			
6. OWNER'S ADDRESS	P.O.	ZONE		KEY COR. LOT			
	8155 Van Nuys Boulevard			REV. COE LOT SIZE			
7. ARCH. ARCH.	STATE LICENSE	PHONE		Irreg. REAR ALLEY SIDE ALLEY BLDG. LINE			
8. ARCH. ENGR.	STATE LICENSE	PHONE					
9. CONTRACTOR	STATE LICENSE	PHONE					
10. CONTRACTOR'S ADDRESS	P.O.	ZONE					
	See #2						
11. SIZE OF EXISTING BLDG. STORIES	HEIGHT	NO. OF EXISTING BUILDINGS ON LOT AND USE		BLDG. AREA DISTRICT OFFICE			
170 X 80	13	One Office Bldg.		NC V. N.			
12. MATERIAL	WOOD		METAL	CONC. FLOOR	ROOFING	SPRINKLING	
EXT. WALLS	BRICK		CONCRETE	CONCRETE	CONC.	OTHER	NO. OF UNITS
13. VALUATION TO INCLUDE ALL FINES EQUIPMENT REQUIRED TO OPERATE AND USE PROVIDED MATERIAL	\$ 2,013.00		SALES TAX APPROVED		APPLICANTS		1
14. SIZE OF ADDITION	STORIES	HEIGHT	APPLICATION OFFICER		APPLICANTS		1
None					APPLICANTS		1
15. NEW WORK	EXT. WALLS	ROOFING		PLANS CHECKED	DWELL. UNITS		1
671 sq. ft. Suite #840		8th floor interior partition		CONNECTIONS CHECKED	SPACE PLUMBING		NC
I certify that in doing the work authorized hereby I will not employ any person in violation of the Labor Code of the State of California relating to workmen's compensation insurance, and I have read reverse side of Application.				PLANS APPROVED	GUEST ROOMS		1
Signed <i>Julius F. ...</i>				APPLICANTS APPROVED	FILE WITH		VN87850/G1
This Permit When Properly Validated is a Permit to Do the Work Described.				INSPECTOR	CONT. INSP.		No

SEWER (Available) (Not Available)

CRITICAL SOIL

CARRIER'S USE ONLY

NOV-4-64 55596 Ek VN=66121 L=2 16:76
NOV-4-64 55597 Ek VN=66121 L=2 16:48

P.C. No. GRADING CRIT. SOIL CONS.

APPLICATION TO ALTER - REPAIR - DEMOLISH AND FOR CERTIFICATE OF OCCUPANCY

CITY OF LOS ANGELES

DEPT. OF BUILDING AND SAFETY

INSTRUCTIONS: 1. Applicant to Complete Numbered Items Only. 2. Plot Plan Required on Back of Original.

1. LEGAL DESC.	LOT	BLK.	TRACT	ADDRESS APPROVED					
			VN888/4/61	for legal					
2. BUILDING ADDRESS	8155 Van Nuys Boulevard			DIST. MAP 7520					
3. BETWEEN CROSS STREETS	Titus AND			ZONE C-2-2					
4. PRESENT USE OF BUILDING	Office			FIRE DEPT. 2					
5. OWNER'S NAME	Panorama Towers, Inc.			INSUR.					
6. OWNER'S ADDRESS	8155 Van Nuys Boulevard			KEY COR. LOT					
7. CERT. ARCH.	Welton Becket & Associates			REV. COR. LOT SIZE					
8. ARCH. LIC. NO.	Richard Bradshaw			Irreg. REAR ALLEY					
9. CONTRACTOR	Panorama Towers, Inc.			SCORE ALLEY					
10. CONTRACTOR'S ADDRESS	See #3			BLOG. LINE					
11. SIZE OF EXISTING BLDG. SQUARE FEET	HEIGHT	NO. OF EXISTING BUILDINGS ON LOT AND USE		BUILD. AREA					
170 x 80	13	One Office Bldg.		NC DISTRICT OFFICE					
12. MATERIAL	8155 Van Nuys Boulevard			V. N.					
EXT. WALLS:	None			SPRINKLERS SPECIFIED NC					
13. VALUATION TO INCLUDE ALL FIXED EQUIPMENT REQUIRED TO OPERATE AND USE PROPOSED BUILDING.	\$ 1,440.00			APPLICANTS 1					
14. SIZE OF ADDITION	STORIES	HEIGHT	APPLICATION CHECKED						
None			APPROVED						
15. HOW WORK:	EXT. WALLS	REPAIRS							
480 sq. ft.	Suite # 1114	11th floor interior partition							
I certify that in doing the work authorized hereby I will not employ any person in violation of the Labor Code of the State of California relating to workmen's compensation insurance, and I have read reverse side of Application.									
Signed <i>[Signature]</i>									
This Form When Properly Validated is a Permit to Do the Work Described.									
TYPE	GROUP	MAX. SEC.	P.C.	S.P.C.	G.F.L.	B.P.	L.F.	O.S.	C/O
3	G1/B2	NC	5.20	X	X	3.00	X	X	X

SEWER (APPLICABLE ONLY APPLICANT)

CRITICAL SOIL

DATE FOR SIGNATURE

NOV--4-64
NOV--4-64

5 5 5 9 8 Ck VN=66122
5 5 5 9 9 Ck VN=66122

L=2
L=1

5.20
8.00

APPLICATION TO ALTER - REPAIR - DEMOLISH (E)
AND FOR CERTIFICATE OF OCCUPANCY

CITY OF LOS ANGELES

DEPT. OF BUILDINGS AND SAFETY

INSTRUCTIONS: 1. Applicant to Complete Numbered Items Only.
2. Plot Plan Required on Back of Original.

1. LEGAL DESCR. LOT	REFER TO VN/61-58844 FOR LEGAL & OUT	ADDRESS APPROVED	
2. BUILDING ADDRESS	8155 Van Nuys Blvd., (PC)	DIST. MAP	7520
3. BETWEEN CROSS STREETS	Titus AND Lanark St.,	ZONE	C-2-2
4. PRESENT USE OF BUILDING	Office & Restaurant	NEW USE OF BUILDING	Same (33)
5. OWNER'S NAME	Albert B. Washko	PHONE	765-0875
6. OWNER'S ADDRESS	7745 Parmdale Ave., North Hollywood	F.O.	ZONE
7. CMT. AREA	None	STATE LICENSE	PHONE
8. LIA. CLERK	None	STATE LICENSE	PHONE
9. CONTRACTOR	Owner #5	STATE LICENSE	PHONE
10. CONTRACTOR'S ADDRESS	See #6	F.O.	ZONE
11. SIZE OF EXISTING BLDG. SQUARE FEET	80 x 170	HEIGHT	13
12. NO. OF EXISTING BUILDINGS ON LOT AND USE	1- 8155 Van Nuys Blvd.,	BLDG. AREA	151
13. DISTRICT	Van Nuys		
14. MATERIAL	<input type="checkbox"/> WOOD <input type="checkbox"/> METAL <input type="checkbox"/> CONC. BLOCK	ROOF	<input type="checkbox"/> WOOD <input type="checkbox"/> STEEL <input type="checkbox"/> SHINGLES
15. EXT. WALLS	<input type="checkbox"/> STUCCO <input type="checkbox"/> BRICK <input checked="" type="checkbox"/> CONCRETE	CONST.	<input type="checkbox"/> WOOD <input type="checkbox"/> OTHER
16. VALUATION TO INCLUDE ALL FLOOR EQUIPMENT REQUIRED TO OPERATE AND USE PROPOSED BUILDING.	\$ 101.00	VALUATION APPROVED	Kirkpatrick
17. TYPE OF APPLICATION	ALTERATION	HEIGHT	APPLICATION CHARGES
18. NEW WORK: EXT. WALLS	Change use of suite 330 to special school-adults-Max. 50 occupants	HEIGHT	PLANS CHECKED
I certify that in doing the work authorized hereby I will not employ any person in violation of the Labor Code of the State of California relating to workman's compensation insurance, and I have read reverse side of Application.			PLANS APPROVED
Signed: <i>Albert B. Washko</i>			APPLICANT EMPLOYED
This Form When Properly Validated is a Permit to Do the Work Described.			INSPECTED

SEWER (AVAILABLE) DATE AVAILABLE

CRITICAL SOIL

TYPE	GROUP	USE	P.C.	S.P.C.	G.P.I.	B.P.	I.P.	G.S.	C/O
I	1	N/O	1.30			2.00			

NOV-18-64	5 7 5 6 7	Ca VN =	M = 2	1.30
NOV-18-64	5 7 5 6 8	Ca VN = 66899	M = 2	2.00

3

APPLICATION TO ALTER - REPAIR - DEMOLISH AND FOR CERTIFICATE OF OCCUPANCY

845 Form B-3

CITY OF LOS ANGELES

DEPT. OF BUILDING AND SAFETY

INSTRUCTIONS: 1. Applicant to Complete Numbered Items Only. 2. Plot Plan Required on Back of Original.

1. LEGAL DESCR.	BLK.	TRACT	NO LEGAL	ADDRESS APPROVED
	VN87050/81	1184	Amalgamated	
2. BUILDING ADDRESS	8155 Van Nuys Boulevard (P.C.)			DIST. MAP 7520
3. BETWEEN CROSS STREETS	Titus St. AND LANARK ST.			ZONE C-2-2
4. PRESENT USE OF BUILDING	Office			FIRE DIST. 2
5. OWNER'S NAME	Panorama Towers, Inc.			PHONE
6. OWNER'S ADDRESS	8155 Van Nuys Boulevard			KEY
7. EST. ARCH.	STATE LICENSE	PHONE		CER. LET.
Welton Becket & Associates				REV. CER.
8. EST. ARCH.	STATE LICENSE	PHONE		LOT SIDE
Richard Bradshaw				NO ALLEYS
9. CONTRACTOR	STATE LICENSE	PHONE		REAR ALLEY
Panorama Towers, Inc.				SIDE ALLEY
10. CONTRACTOR'S ADDRESS	Sec #2			BLDG. TYPE
11. SIZE OF EXISTING BLDG.	STORIES	HEIGHT	NO. OF EXISTING BUILDINGS ON LOT AND USE	BLDG. AREA
170 X 80	13		One Office Bldg.	NC
3 8155 Van Nuys Boulevard				DISTRICT OFFICE V. N.
12. MATERIAL	<input type="checkbox"/> WOOD	<input type="checkbox"/> BRICK	<input type="checkbox"/> CONC. BLOCK	ROOFING
EXT. WALLS	<input type="checkbox"/> STUCCO	<input type="checkbox"/> BRICK	<input type="checkbox"/> CONCRETE	CEILING
13. VALUATION TO INCLUDE ALL FIXED EQUIPMENT REQUIRED TO OPERATE AND USE PROPOSED BUILDING.	\$ 1,272.00			VALUATION APPROVED
14. SIZE OF ADDITION	STORIES	HEIGHT	APPLICATION CHECKED	AFFIDAVITS
None				INT. ONLY
15. NEW WORK	EXT. WALLS	ROOFING	PLANS CHECKED	DWELL. UNITS
424 sq. ft. Suite #1120A				SPACES PARKING
11th floor interior partition			CORRECTIONS REQUIRED	NC
I certify that in doing the work authorized hereby I will not employ any person in violation of the Labor Code of the State of California relating to workmen's compensation insurance, and I have read reverse side of Application.			PLANS APPROVED	GUEST ROOMS
Signed <i>Julius F. ...</i>			APPLICATION APPROVED	FILE WITH
This Form When Properly Validated is a Permit to Do the Work Described.			INSPECTOR	VN87050/81
				CER. INSP.
				No

SEWER (Available from Applicant)

CRITICAL SOIL

TYPE	GROUP	MAX. H.C.	P.C.	S.P.C.	G.P.I.	B.P.	L.P.	O.J.	C/O
1	G1/B3	NC	4.68	X	X	7.20	X	X	X

OWNER'S USE ONLY

DEC-1-84 59839 CE VN=87466 R=2 4-68

DEC-1-84 59839 CE VN=87488 R=2 7-28

P.C. No. GRADING CRIT. SOIL CONC.

APPLICATION TO ALTER - REPAIR - DEMOLISH AND FOR CERTIFICATE OF OCCUPANCY

CITY OF LOS ANGELES

DEPT. OF BUILDING AND SAFETY

INSTRUCTIONS: 1. Applicant to Complete Numbered Items Only. 2. Plot Plans Required on Back of Original.

1. LEGAL DESCR.	LOT	BLK.	TRCT	NO LEGAL for legal	ADDRESS APPROVED				
2. BUILDING ADDRESS	8155 Van Nuys Boulevard (CPC)				DIST. MAP 7520				
3. BETWEEN CROSS STREETS	Titus ST AND LANARK				ZONE C-2-2				
4. PRESENT USE OF BUILDING	Office				FIRE TEST 2 <i>ref</i>				
5. OWNER'S NAME	Panorama Towers, Inc.				IRREG KEY				
6. OWNER'S ADDRESS	8155 Van Nuys Boulevard				CON. LET REV. CON				
7. ARCH. FIRM	Welton Becket & Associates				LET SIZE No				
8. LIC. NO.	Richard Bradshaw				LEGAL				
9. CONTRACTOR	Panorama Towers, Inc.				Issues NEAR ALLEY				
10. CONTRACTOR'S ADDRESS	See #2				SIDE ALLEY SECC. LINE				
11. SIZE OF EXISTING BLDG. FEET	STORIES	HEIGHT	NO. OF EXISTING BUILDINGS ON LOT AND USE		BLDG. AREA				
170 X 80	13		One Office Bldg.		NC				
3 8155 Van Nuys Boulevard					DISTRICT OFFICE V. N.				
12. MATERIAL	WOOD <input type="checkbox"/> METAL <input type="checkbox"/> CONC. BLOCK <input type="checkbox"/>		ROOF	WOOD <input type="checkbox"/> STEEL <input type="checkbox"/> ROOFING					
EXT. WALLS:	STUCCO <input type="checkbox"/> BRICK <input type="checkbox"/> CONCRETE <input type="checkbox"/>		CONCR.	CONC. <input type="checkbox"/> OTHER <input type="checkbox"/>					
13. VALUATION TO INCLUDE ALL WOOD EQUIPMENT REQUIRED TO OPERATE AND USE PROPOSED BUILDING. \$ 2,142.00					VALUATION APPROVED <i>[Signature]</i>				
14. SIZE OF ADDITION					APPLICATION FEES <i>[Signature]</i>				
15. NEW WORK: (Detailed) EXT. WALLS ROOFING					PLANS CHECKED <i>[Signature]</i>				
714 sq. ft. Suite 110a					COMPLETION REPORT <i>[Signature]</i>				
11th floor interior partition					PLANS APPROVED <i>[Signature]</i>				
I certify that in doing the work mentioned hereby I will not employ any person in violation of the Labor Code of the State of California relating to workman's compensation insurance, and I have read reverse side of Application.					APPLICATION APPROVED <i>[Signature]</i>				
Signed <i>[Signature]</i>					INSPECTION				
This Form, When Properly Validated is a Permit to Do the Work Described.					FILE WITH VN87850/81				
					CONV. IMP. No				
TYPE	GROUP	USE/OC	F.C.	S.F.C.	G.P.L.	S.P.	L.P.	O.S.	C/O
1	G1/B	NC	7.02	X	X	10.80	X X	X	X

SEWER (Sanitary) (Main Available)

CRITICAL SOIL

CASHIERS USE ONLY

DEC-1-84 5 9 0 3 8 CR VN=67467 K=2 7.86

DEC-1-84 5 9 0 3 9 CR VN=67467 K=2 10.86

P.C. No. GRADING CRIT. SOIL COND

3

APPLICATION TO ALTER - REPAIR - DEMOLISH (E)
AND FOR CERTIFICATE OF OCCUPANCY

MS Form B-3

CITY OF LOS ANGELES

DEPT. OF BUILDING AND SAFETY

INSTRUCTIONS: 1. Applicant to Complete Numbered Items Only.
2. Plot Plan Required on Back of Original.

1. LOCAL DECOR.	LOT	BLK.	TRACT	ADDRESS APPROVED
	See VN-88844-1961		for legal	
2. BUILDING ADDRESS	8155 Van Nuys Blvd., (P.C.)			DIST. MAP 7520
3. BETWEEN CROSS STREETS	Titus AND Lanark			ZONE C-2-2
4. PRESENT USE OF BUILDING	Office Bldg. & Restaurant (33) Same			FORM DIST. #2/RC
5. CONTRACTOR NAME	Panorama Towers Inc.			PHONE
6. BUILDERS ADDRESS	8155 Van Nuys Blvd., Panorama City			PHONE
7. ARCHITECT	Walton Beckett			STATE LICENSE
8. ARCHITECT	Michael Bradshaw			PHONE
9. CONTRACTOR	Panorama Towers Inc.			STATE LICENSE
10. CONTRACTOR'S ADDRESS	See #6			PHONE
11. SIZE OF EXISTING BLDG.	STORIES	HEIGHT	NO. OF EXISTING BUILDINGS ON LOT AND USE	BLDG. AREA
60' x 170'	13		1-Office Bldg.	
3	8155 Van Nuys Blvd.,			DISTRICT OFFICE VN
12. MATERIAL	WOOD <input type="checkbox"/> METAL <input type="checkbox"/> CONC. BLOCK <input type="checkbox"/> BRICK <input type="checkbox"/> CONCRETE <input type="checkbox"/>			ROOFING
EXT. WALLS:	WOOD <input type="checkbox"/> STEEL <input type="checkbox"/> ROOFING			CONCRETE <input type="checkbox"/> OTHER <input type="checkbox"/>
13. VALUATION TO INCLUDE ALL FIXED EQUIPMENT REQUIRED TO OPERATE AND USE PROPOSED BUILDING.	\$ 200.00			VALUATION APPROVED
14. SIDE OF ADDITION	STORIES	HEIGHT	APPLICATION CHECKED	
15. NEW WORK	EXT. WALLS	ROOFING	PLANS CHECKED	
Change name of legal owner on VN87850-1961 & 88844/1961			CONTRACTS VERIFIED	
I certify that in doing the work authorized hereby I will not employ any person in violation of the Labor Code of the State of California relating to workmen's compensation insurance, and I have read reverse side of application.			PLANS APPROVED	
Signed: <i>Ducton P. Hoover</i>			APPLICATION APPROVED	
This Form When Properly Validated is a Permit to Do the Work Described.			INSPECTOR	

SEWER (Available) (Not Available)

CRITICAL SOIL

TYPE	CODE	BLK. NO.	P.C.	R.P.C.	G.P.L.	W.F.	L.F.	G.S.	C/O
I	01/02		X	X	X	2.00	X	X	X

CUSTOMER USE ONLY

DEC-1-64 59045 C2 VN-67470 M-1 2.00

P.C. No. GRADING CRIT. SOIL CONC.

3

APPLICATION TO ALTER - REPAIR - DEMOLISH AND FOR CERTIFICATE OF OCCUPANCY

MS Form B-A

CITY OF LOS ANGELES

DEPT. OF BUILDING AND SAFETY

INSTRUCTIONS: 1. Applicant to Complete Numbered Items Only, 2. Plot Plan Required on Back of Original.

1. LOCAL SECT.	LOT	BLK.	TRACT	ADDRESS APPROVED
			No Legal	
2. BUILDING ADDRESS				OST. MAP
8155 Van Nuys Boulevard				7520
3. BETWEEN CROSS STREETS				ZONE
Titus		AND Lanark		C-2-2
4. PRESENT USE OF BUILDING			NEW USE OF BUILDING	FIRE DIST.
Office			(33) - Same	2
5. OWNER'S NAME				GRADE
Panorama Towers, Inc.				SECT.
6. OWNER'S ADDRESS				SEC. LOT
8155 Van Nuys Boulevard				REV. EDR.
7. ARCH. FIRM				LOT SIDE
Wilton Becket & Associates				
8. LIC. ENGR.				
Richard Bradshaw				No Legal
9. CONTRACTOR				REAR ALLEY
Panorama Towers, Inc.				SIDE ALLEY
10. CONTRACTOR'S ADDRESS				REAR LINE
See #2				
11. SIZE OF EXISTING BLDG.		STORIES	HEIGHT	NO. OF EXISTING BUILDINGS ON LOT AND USE
170 X 80		13		One Office Bldg.
3 8155 Van Nuys Boulevard				PLG. AREA
				NC
				REAR SPACE
				V. N.
12. MATERIAL		ROOFING		SPRINKLERS
WOOD <input type="checkbox"/> METAL <input type="checkbox"/> CONC. BLOCK <input type="checkbox"/>		WOOD <input type="checkbox"/> STEEL <input type="checkbox"/>		REQ'D. SPECIFIED NC
EXT. WALLS: <input type="checkbox"/> STUCCO <input type="checkbox"/> BRICK <input type="checkbox"/> CONCRETE <input type="checkbox"/>		CONCR. <input type="checkbox"/> CONC. <input type="checkbox"/> OTHER <input type="checkbox"/>		
13. VALUATION TO INCLUDE ALL PERMITS, EQUIPMENT, SUPPLIES TO OPERATE AND USE PROPOSED BUILDING.			\$ 2,106.00	VALIDATION APPROVED
14. SIDE OF ADDITION			STORIES	HEIGHT
None				
15. NEW WORK		ROOFING		PURPOSE
702 sq. ft. Suite # 702				SMELL UNITS
17th floor interior partition				SPACES
I certify that in doing the work authorized hereby I will not employ any person in violation of the Labor Code of the State of California relating to workmen's compensation insurance, and I have read reverse side of Application.				PARADES
Signed <i>Julius L. Faulstich</i>				PLANS APPROVED
This Form When Properly Validated is a Permit to Do the Work Described.				ADDITION APPROVED
				FILE WITH
				VN87850/G1
				SECT. MAP
				No

SEWER (Available from Applicant)

CRITICAL SOIL

CASHIERS USE ONLY

DEC-30-84

82703 BK VN=68898

L = E

7.02

3

APPLICATION TO ALTER - REPAIR - DEMOLISH AND FOR CERTIFICATE OF OCCUPANCY

645 Form B-3

CITY OF LOS ANGELES

DEPT. OF BUILDING AND SAFETY

INSTRUCTIONS: 1. Applicant to Complete Numbered Items Only. 2. Plot Plan Required on Each of Original.

1. LEGAL DESCR.	LOT	BLK.	TRACT	ADDRESS APPROVED
			No Legal	
2. BUILDING ADDRESS				DIST. MAP
8155 Van Nuys Boulevard				7520
3. BETWEEN CROSS STREETS				ZONE
Titus		AND	Lanark	C-2-2
4. PRESENT USE OF BUILDING		NEW USE OF BUILDING		FIRE DIST.
Office		(33) - Same		2
5. OWNER'S NAME				INSIDE
Panorama Towers, Inc.				KEY
6. OWNER'S ADDRESS				COR. LOT
8155 Van Nuys Boulevard				REV. COR.
7. CONT. ARCH.		STATE LICENSE	PHONE	LOT SIDE
Walton Beckel & Associates				
8. LIC. BRK.		STATE LICENSE	PHONE	
Richard Bradshaw				No Legal
9. CONTRACTOR				NEAR ALLEY
Panorama Towers, Inc.				SIDE ALLEY
10. CONTRACTOR'S ADDRESS				BLOC. LINE
See #2				
11. SIDE BY EXISTING BLOC.	STORIES	HEIGHT	NO. OF EXISTING BUILDINGS ON LOT AND USE	BLOC. AREA
170 X 80	13		One Office Bldg.	NC
3 8155 Van Nuys Boulevard				DISTRICT OFFICE
				V. N.
12. MATERIAL	<input type="checkbox"/> WOOD	<input type="checkbox"/> METAL	<input type="checkbox"/> CONC. BLOCK	ROOF
EXT. WALLS	<input type="checkbox"/> STUCCO	<input type="checkbox"/> BRICK	<input type="checkbox"/> CONCRETE	CONST.
				<input type="checkbox"/> WOOD
				<input type="checkbox"/> STEEL ROOFING
				<input type="checkbox"/> CONC.
				<input type="checkbox"/> OTHER
13. VALUATION TO INCLUDE ALL FIXED EQUIPMENT REQUIRED TO OPERATE AND USE PROPOSED BUILDING				VALUATION APPROVED
\$ 824.00				Int.
14. SIZE OF ADDITION				APPROVED
None				Alt. Only
15. NEW WORK		EXT. WALLS	ROOFING	FLRS CHECKED
(Detailed)				CONDITIONS POINTED
308 sq ft. Suite #316				PLANS APPROVED
9th floor interior partition				APPLICATION APPROVED
I certify that in doing the work authorized hereby I will not employ any person in violation of the Labor Code of the State of California relating to workmen's compensation insurance, and I have read reverse side of Application.				FILE WITH
Signed <i>Julius J. Faulstich</i>				VN87850/01
This Form When Properly Validated is a Permit to Do the Work Described.				CONT. TRSF.
				No

SILVER (APPROVAL) CODE APPROVAL

CRITICAL SOIL

TYPE	GROUP	MAX. HGT.	P.C.	S.P.C.	G.P.I.	R.P.	CC	LF.	O.S.	C/O
1	G1/B2	NC	3.90	X	X			X	X	X

OWNER'S USE ONLY

DEC-30-84 6 2 7 0 5 Ca VN=68899 L=1 3.90
 DEC-30-84 6 2 7 0 6 Ca VN=68899 L=1 6.00

3

APPLICATION TO ALTER - REPAIR - DEMOLISH
AND FOR CERTIFICATE OF OCCUPANCY

MS-Form 8-3

CITY OF LOS ANGELES

DEPT. OF BUILDING AND SAFETY

INSTRUCTIONS: 1. Applicant to Complete Numbered Items Only.
2. Plot Plan Required on Back of Original.

1. LEGAL LOT SECTOR	CITY	SUB.	TRACT	ADDRESS APPROVED					
			No Legal						
2. BUILDING ADDRESS				DIST. MAP					
8155 Van Nuys Boulevard				7520					
3. BETWEEN CROSS STREETS				ZONE					
Titna AND Lanark				C-2-2					
4. PRESENT USE OF BUILDING			NEW USE OF BUILDING	FIRE DIST.					
Office			33 - Same	2					
5. OWNER'S NAME				INSIDE					
Panorama Towers, Inc.				KEY					
6. OWNER'S ADDRESS				COR. LOT					
8155 Van Nuys Boulevard				STY. COR.					
7. CERT. ARCH.				LOT SIZE					
Welton Becket & Associates									
8. LIC. ARCH.									
Richard Bradshaw				No Legal					
9. CONTRACTOR				NEAR ALLEY					
Panorama Towers, Inc.				SIDE ALLEY					
10. CONTRACTOR'S ADDRESS				ALONG LINE					
See #2									
11. SIZE OF EXISTING BLDG. SQUARES	HEIGHT	NO. OF EXISTING BUILDINGS ON LOT AND USE		SESS. AREA					
170 X 80	13	One Office Bldg.		NC					
12. DISTRICT OFFICE									
3 8155 Van Nuys Boulevard				V N					
13. MATERIAL				SPRINKLERS					
<input type="checkbox"/> WOOD <input type="checkbox"/> METAL <input type="checkbox"/> CONC. BLOCK ROOF <input type="checkbox"/> WOOD <input type="checkbox"/> STEEL ROOFING <input type="checkbox"/> STUCCO <input type="checkbox"/> BRICK <input type="checkbox"/> CONCRETE CONST. <input type="checkbox"/> CONC. <input type="checkbox"/> OTHER				38" P. SPECIFIED NC					
14. VALUATION TO INCLUDE ALL FIELD EQUIPMENT REQUIRED TO OPERATE AND USE PROPOSED BUILDING. \$ 4,353.00				VALUATION APPROVED					
15. SIZE OF ADDITION				APPROVED					
None				Int.					
16. NEW WORK				Alt. Only					
EXT. WALLS: <input type="checkbox"/> STUCCO <input type="checkbox"/> BRICK <input type="checkbox"/> CONCRETE ROOFING: <input type="checkbox"/> WOOD <input type="checkbox"/> STEEL ROOFING 1451 sq. ft. Suite #1050 10th floor interior partition				DRILL UNITS					
I certify that in doing the work authorized hereby I will not employ any person in violation of the Labor Code of the State of California relating to workmen's compensation insurance, and I have paid reverse side of Application.				SPACES PROVIDED NC					
Signed <i>Julius J. ...</i> This Form When Properly Validated is a Permit to Do the Work Described.				GUEST ROOMS					
THE CITY ENGINEER'S VERIFICATION INSPECTOR				FILE WITH					
VN87850/61 DIST. TRF. No									
TYPE	DISP	RELOC	P.C.	L.P.C.	G.P.L.	S.P.	L.P.	O.S.	C/O
1	G1/B2	NC	12.74	X	X	19.60	X	X	X

SEWER (attached to this application)

CRITICAL SOIL

CASHIERS USE ONLY

JAN-15-65
JAN-15-65

01956 Ck VN=69862
01957 Ck VN=69862

L=2
L=1

12.74
19.60

3

APPLICATION TO ALTER - REPAIR - DEMOLISH AND FOR CERTIFICATE OF OCCUPANCY

CITY OF LOS ANGELES

DEPT. OF BUILDING AND SAFETY

BAE Form B-3

INSTRUCTIONS: 1. Applicant to Complete Numbered Items Only. 2. Flat Fee Required on Back of Original.

1. LEGAL DESCR.	LOT	BLK.	TRACT	ADDRESS APPROVED
			No Legal	
2. BUILDING ADDRESS				DIST. MAP
8155 Van Nuys Boulevard				7520
3. BETWEEN CROSS STREETS				ZONE
Titus AND Lanark				C-2-2
4. PRESENT USE OF BUILDING		NEW USE OF BUILDING		FIRE DIST.
Office & Restaurant		33 - Same		2
5. OWNER'S NAME				INDICE
Panorama Towers, Inc.				KEY
6. OWNER'S ADDRESS				CON. LOT
8155 Van Nuys Boulevard				REV. CON.
7. CON. AGEN.				LOT SIZE
Welton Becket & Associates				
8. LIC. DESCR.				
Richard Bradshaw				No Legal
9. CONTRACTOR				REAR ALLEY
Panorama Towers, Inc.				SIDE ALLEY
10. CONTRACTOR'S ADDRESS				BLDG. LINE
See #2				
11. SIZE OF EXISTING BLDG.	STORIES	HEIGHT	NO. OF EXISTING BUILDINGS ON LOT AND USE	BLDG. AREA
170 x 80	13		One Office Bldg.	NC
12. MATERIAL				DISTRICT OFFICE
WOOD <input type="checkbox"/> BRICK <input type="checkbox"/> CONCRETE <input type="checkbox"/> METAL <input type="checkbox"/> OTHER <input type="checkbox"/>				V. N.
13. VALIDATION TO INCLUDE ALL FIRES EQUIPMENT REQUIRED TO EMPATH AND USE PROPOSED BUILDING				SPRINKLER
\$5000				NEED SPECIFIED NC
14. SIDE BY ADDITION				APPLICANTS
None				Int. Alt. Only
15. NEW WORK				FLAME CHECKED
7,950sq. ft. Suite #1208				CONCRETE REINFORCED
12th floor interior partition				FLAME APPROVED
I certify that in doing the work authorized hereby I will not employ any person in violation of the Labor Code of the State of California relating to workmen's compensation insurance, and I have read reverse side of Application.				VALUATION APPROVED
Agreed <i>[Signature]</i>				RESPONSE
This Form When Properly Validated is a Permit to Do the Work Described.				SPRINK. UNITS
				SPACE HEATING NC
				GUEST ROOMS
				FIX WITH
				12/20/00/01
				CON. insp.
				No

OTHER (Available Upon Approval)

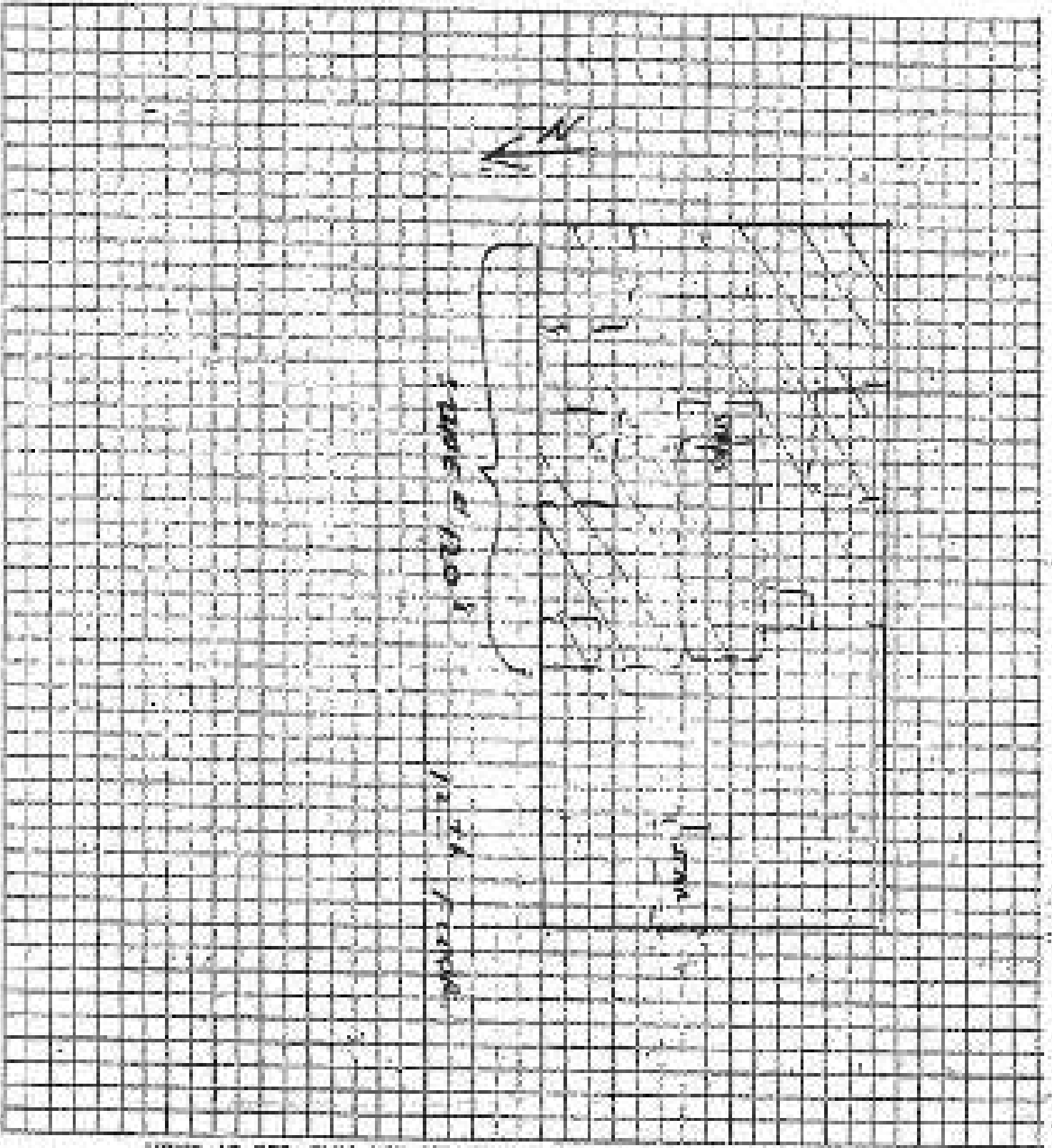
CRITICAL SOIL

TYPE	GROUP	MAX. DL.	P.C.	30% P.C.	G.P.I.	S.F. P.C.	I.F.	G.S.	C/O
1	G1/B2	NC	1/4	X	X	22	X	X	X

JAN-25-65
 03270 CR VN=70390
 03271 CR VN=70390
 L=2
 14.30
 22.00

P.C. No. GRADING CRIT. SOIL COND.

ON PLOT PLAN SHOW ALL BUILDINGS ON LOT AND USE OF EACH



SCOPE OF PERMIT

"This permit is an authorization for operation, the issuance of which is not an approval or an endorsement of the work specified herein. This permit does not authorize or permit, nor shall it be construed as authorizing or approving the wisdom or judgment of persons or officers or boards, whether the City of Los Angeles, its any board, department, officer or employee thereof, nor any agents or shall be responsible for the performance or results of any work designed hereby, or the condition of the property, nor shall it be construed as an approval or endorsement of the work specified herein. This permit does not authorize or permit, nor shall it be construed as authorizing or approving the wisdom or judgment of persons or officers or boards, whether the City of Los Angeles, its any board, department, officer or employee thereof, nor any agents or shall be responsible for the performance or results of any work designed hereby, or the condition of the property, nor shall it be construed as an approval or endorsement of the work specified herein." (Ord. 504, 01/09/03 L.A.M.C.)

3

APPLICATION TO ALTER - REPAIR - DEMOLISH
AND FOR CERTIFICATE OF OCCUPANCY

SAC Form B-3

CITY OF LOS ANGELES

DEPT. OF BUILDING AND SAFETY

INSTRUCTIONS: 1. Applicant to Complete Numbered Items Only.
2. Plot Plan Required on Back of Original.

1. LEGAL DESCR.	LOT	BLK.	TRACT	ADDRESS APPROVED				
			No Legal					
2. BUILDING ADDRESS				DIST. MAP				
8155 Van Nuys Boulevard				7520				
3. BETWEEN CROSS STREETS				ZONE				
Titus AND Lanark				C-2-2				
4. ADJACENT USE OF BUILDING			NON-RES. USE OF BUILDING	TYPE DIST.				
Office & SNACK BAR			33 Same	2				
5. OWNER'S NAME				DIVISION				
Panorama Towers, Inc.				KEY				
6. OWNER'S ADDRESS				COL. LOT				
8155 Van Nuys Boulevard				REF. COL.				
7. EST. ARCH.				LOT SIZE				
Welton Becket & Associates								
8. LIC. ENGR.								
Richard Bradshaw				No Legal				
9. CONTRACTOR				SEER ADJUT.				
Panorama Towers, Inc.				SIDE ALLEY				
10. CONTRACTOR'S ADDRESS				BUS. LIC.				
See #2								
11. SIZE OF EXISTING BLDG.	STORIES	HEIGHT	NO. OF EXISTING BUILDINGS ON LOT AND USE	BLDG. AREA				
170 x 80	13		One office building	NC				
12. MATERIAL				DISTRICT OFFICE				
3 B155 Van Nuys Boulevard				V. N.				
13. MATERIAL				CRITICAL SOIL				
<input type="checkbox"/> WOOD <input type="checkbox"/> METAL <input type="checkbox"/> CONC. BLOCK <input type="checkbox"/> BRK. <input type="checkbox"/> WOOD <input type="checkbox"/> STEEL ROOFING <input type="checkbox"/> STUCCO <input type="checkbox"/> BRICK <input type="checkbox"/> CONCRETE <input type="checkbox"/> GUMPT. <input type="checkbox"/> GUMPT. <input type="checkbox"/> OTHER				<input type="checkbox"/> CRITICAL SOIL <input checked="" type="checkbox"/> NC				
14. VALUATION TO INCLUDE ALL FOOD EQUIPMENT REQUIRED TO OPERATE AND USE PROPOSED BUILDING.				APPLICANT'S				
\$ 1,200,00				Int.				
15. SIDE OF ADDITION				Alt. Only				
None								
16. NEW WOOD EXT. WALLS				WELL UNITS				
(Describe)								
414 sq. ft. (Expanded interior partition Suite Basement)				SPACES PARKING				
I certify that in doing the work authorized hereby I will not employ any person in violation of the Labor Code of the State of California relating to workmen's compensation insurance, and I have read reverse side of Application.				NC				
Signed <i>[Signature]</i>				GUEST ROOMS				
This Form, When Properly Validated is a Permit to do the Work Detailed. <i>[Initials]</i>				FILE WITH				
				VN87850/81				
				CONT. OPER.				
				No				
TYPE	ERUP	MIX. USE	S.P.C.	G.P.L.	B.P.	I.P.	O.S.	C/O
I	G1/B2	NC	X	X	4-88	X	X	X

CHECKERS USE ONLY

MAR-23-85 13987 Ca VN-74668 L=2 4.42
 MAR-23-85 13988 Ca VN-74688 L=2 6.80

P.C. No. GRADING CRIT. SOIL CONS.

3

APPLICATION TO ALTER - REPAIR - DEMOLISH AND FOR CERTIFICATE OF OCCUPANCY

E

SES Form 8-3

CITY OF LOS ANGELES

DEPT. OF BUILDING AND SAFETY

INSTRUCTIONS: 1. Applicant to Complete Numbered Items Only. 2. Plot Plan Required on Back of Original.

1. LOT AREA	LOT	BLK.	TRACT	ADDRESS APPROVED
			No Legal	
2. BUILDING ADDRESS				DIST. MAP
8155 Van Nuys Boulevard				7320
3. BETWEEN CROSS STREETS				ZONE
Titus		AND	Lenark	C-2-2
4. PRESENT USE OF BUILDING			HOW USE OF BUILDING	FORE DIST.
Office			(B) 30 - Same	2
5. OWNER'S NAME				INSIDE
Panorama Towers, Inc.				KEY
6. OWNER'S ADDRESS				FOR LOT
8155 Van Nuys Boulevard				REV. COR.
7. COR. ARCH.				LOT SIZE
Walton Becket & Associates				
8. LIC. ARCH.				
Richard Bradshaw				No Legal
9. CONTRACTOR				REAR ALLEY
Panorama Towers, Inc.				SIDE ALLEY
10. CONTRACTOR'S ADDRESS				REG. LINE
See #2				
11. SIZE OF EXISTING BLDG.		STORIES	FRIEST	NO. OF EXISTING BUILDINGS ON LOT AND USE
170 x 80		13		One Office Bldg.
12. MATERIAL				FLOOR AREA
3 8155 Van Nuys Boulevard				NC
13. MATERIAL				DISTRICT OFFICE
<input type="checkbox"/> WOOD <input type="checkbox"/> METAL <input type="checkbox"/> CONC. BLOCK <input type="checkbox"/> ROOF <input type="checkbox"/> WOOD <input type="checkbox"/> STEEL <input type="checkbox"/> ROOFING <input type="checkbox"/> EXT. WALLS <input type="checkbox"/> STUCCO <input type="checkbox"/> BRICK <input type="checkbox"/> CONCRETE <input type="checkbox"/> CONST. <input type="checkbox"/> CORAL <input type="checkbox"/> OTHER				SPRINKLERS REQD. SPECIFIED
14. VALUATION: TO INCLUDE ALL FIXED EQUIPMENT SECURED TO STRUCTURE AND USE PROPOSED BUILDING.				ATTORNEY
3- 700				24 May 65
15. SIZE OF ADDITION				Int.
None				Alt. Only
16. NEW WORK:		EXT. WALLS	ROOFING	PLANS CHECKED
583 sq. ft.			Suite # 1112	CONTRACTOR'S VERIFIED
I certify that in doing the work authorized hereby I will not employ any person in violation of the Labor Code of the State of California relating to workmen's compensation insurance, and I have read reverse side of Application.				SPACES PARKING
Signed <i>J. Faulkner</i>				NC
This Form When Properly Validated is a Permit to Do the Work Described.				FILE WITH <i>VN #7289/4</i>
INSPECTOR				CURT. TRIP.
				No

SEWER (Available) (Not Available)

CRITICAL SOIL

CAUTIONS USE ONLY

MAY-12-65	2 2556	CK VN=77983	L = 2	2.93
MAY-12-65	2 2557	CK VN=77983	L = 1	4.50

P.C. No. _____ GRADING _____ CRIT. SOIL _____ CONC. _____

INSTRUCTIONS: Applicant to Complete Numbered Items Only.

1. PERMIT NO.	2. DATE	3. DISTRICT	4. CITY	5. ZIP CODE	6. SHEET NO.
	PHIL. 19			1572	1 OF 2
7. NAME OF APPLICANT	8. TYPE OF PERMIT	9. NAME OF THE JOB			
115 OFFICE	INT	EXAM			
10. ADDRESS	11. ADDRESS OF THE JOB				12. PHONE NO.
8155 VAN NUYS BLVD.					785-3100
13. ADDRESS	14. ADDRESS	15. ADDRESS	16. ADDRESS	17. ADDRESS	18. ADDRESS
11008 ST.	LANDING ST.				
19. ADDRESS	20. ADDRESS	21. ADDRESS	22. ADDRESS	23. ADDRESS	24. ADDRESS
APRIL SUBLOTT CO.	712-1645				
25. ADDRESS	26. ADDRESS	27. ADDRESS	28. ADDRESS	29. ADDRESS	30. ADDRESS
3150	PASADENA ST				
31. ADDRESS	32. ADDRESS	33. ADDRESS	34. ADDRESS	35. ADDRESS	36. ADDRESS
3150					
37. ADDRESS	38. ADDRESS	39. ADDRESS	40. ADDRESS	41. ADDRESS	42. ADDRESS
3150					
43. ADDRESS	44. ADDRESS	45. ADDRESS	46. ADDRESS	47. ADDRESS	48. ADDRESS
3150					
49. ADDRESS	50. ADDRESS	51. ADDRESS	52. ADDRESS	53. ADDRESS	54. ADDRESS
3150					
55. ADDRESS	56. ADDRESS	57. ADDRESS	58. ADDRESS	59. ADDRESS	60. ADDRESS
3150					
61. ADDRESS	62. ADDRESS	63. ADDRESS	64. ADDRESS	65. ADDRESS	66. ADDRESS
3150					
67. ADDRESS	68. ADDRESS	69. ADDRESS	70. ADDRESS	71. ADDRESS	72. ADDRESS
3150					
73. ADDRESS	74. ADDRESS	75. ADDRESS	76. ADDRESS	77. ADDRESS	78. ADDRESS
3150					
79. ADDRESS	80. ADDRESS	81. ADDRESS	82. ADDRESS	83. ADDRESS	84. ADDRESS
3150					
85. ADDRESS	86. ADDRESS	87. ADDRESS	88. ADDRESS	89. ADDRESS	90. ADDRESS
3150					
91. ADDRESS	92. ADDRESS	93. ADDRESS	94. ADDRESS	95. ADDRESS	96. ADDRESS
3150					
97. ADDRESS	98. ADDRESS	99. ADDRESS	100. ADDRESS	101. ADDRESS	102. ADDRESS
3150					
103. ADDRESS	104. ADDRESS	105. ADDRESS	106. ADDRESS	107. ADDRESS	108. ADDRESS
3150					
109. ADDRESS	110. ADDRESS	111. ADDRESS	112. ADDRESS	113. ADDRESS	114. ADDRESS
3150					
115. ADDRESS	116. ADDRESS	117. ADDRESS	118. ADDRESS	119. ADDRESS	120. ADDRESS
3150					
121. ADDRESS	122. ADDRESS	123. ADDRESS	124. ADDRESS	125. ADDRESS	126. ADDRESS
3150					
127. ADDRESS	128. ADDRESS	129. ADDRESS	130. ADDRESS	131. ADDRESS	132. ADDRESS
3150					
133. ADDRESS	134. ADDRESS	135. ADDRESS	136. ADDRESS	137. ADDRESS	138. ADDRESS
3150					
139. ADDRESS	140. ADDRESS	141. ADDRESS	142. ADDRESS	143. ADDRESS	144. ADDRESS
3150					
145. ADDRESS	146. ADDRESS	147. ADDRESS	148. ADDRESS	149. ADDRESS	150. ADDRESS
3150					

LIMIT OF PERMIT
 This permit is an application for inspection, the issuance of which is not an approval or an authorization of the work described herein. This permit does not authorize or permit the work to be completed or authorized or permitted in violation of the rules or regulations of the City of Los Angeles, nor any local, state, or federal laws, or any laws of any other jurisdiction. The City of Los Angeles, nor any local, state, or federal laws, or any laws of any other jurisdiction, shall be responsible for the performance or results of any work described herein, or the condition of the property or soil upon which such work is performed.
 (See Sec. 17.10000 L.A.M.C.)

APPLICANT	APPROVED	DATE
115 OFFICE	APPROVED	3/27/79
ENGINEER	APPROVED	3/27/79
ARCHITECT	APPROVED	3/27/79
PLUMBER	APPROVED	3/27/79
ELECTRICIAN	APPROVED	3/27/79
Mechanical	APPROVED	3/27/79
Plumbing	APPROVED	3/27/79
Electrical	APPROVED	3/27/79
Other	APPROVED	3/27/79
Construction Fee	APPROVED	3/27/79

3

APPLICATION TO ALTER - REPAIR - DEMOLISH AND FOR CERTIFICATE OF OCCUPANCY

BAS Form B-3

CITY OF LOS ANGELES

DEPT. OF BUILDING AND SAFETY

INSTRUCTIONS: 1. Applicant to Complete Numbered Items Only. 2. Plot Plan Required on Back of Original.

1. LEGAL DISTRICT	LOT	BLOCK	TREET	ADDRESS APPLICANT
			No Legal	
2. BUILDING ADDRESS				WEST MAP
8155 Van Nuys Boulevard				7520
3. BETWEEN CROSS STREETS				ZONE
Titus		AND Lanark		C-2-2
4. PRESENT USE OF BUILDING			NEW USE OF BUILDING	STOR. USE
Office			Same (B)	3
5. OWNER'S NAME				INSIDE
Panorama Towers, Inc.				KEY
6. OWNER'S ADDRESS				CITY, LOT
6155 Van Nuys Boulevard				CITY, ST.
7. ARCH. ARCH.				LOT SIZE
Welton Becket & Associates				
8. ARCH. ENGR.				
Richard Bradshaw				No Legal
9. CONTRACTOR				SEAL ALTD.
Panorama Towers, Inc.				CODE ALTD.
10. CONTRACTOR'S ADDRESS				PLUG LINE
See #2				
11. SIDE OF EXISTING BLDG.		STORIES	HEIGHT	BLDG. AREA
170 x 80		13		NC
12. USE OF EXISTING BUILDINGS ON LOT AND USE				DISTRICT OFFICE
One Office Bldg.				V.N.

SEWER (Available) (Not Available)

3

12. MATERIAL	WEEP	METAL	COSC. BLOCK	ROOF	WOOD	STEEL	REPAIRS	SPRINKLERS	REQ'D.	SPACING	
EXT. WALLS:	STUCCO	BRICK	CONCRETE	CEMET.	CONC.	CHIM.				NC	
13. VALUATION TO INCREASE ALL FIXED EQUIPMENT REQUIRED TO UPDATE AND USE EXISTING BUILDING.								VALUATION APPROVED		ATTORNEYS	
\$ 500								M. J. ...		Int.	
14. SIZE OF SECTION								APPLICANT'S CHECKED		Alt. Only	
None								M. J. ...			
15. NEW WORK: EXT. WALLS				ROOFING				PLANS CHECKED		CORREL. UNITS	
Describe								CORRECTED		SPACES	
272 sq. ft. Basement coffee								APPROVED		FLOOR	
Basement Int. partition, shop								APPLICANT APPROVED		FILE WITH	
I certify that in doing the work authorized hereby I will not employ any person in violation of the Labor Code of the State of California relating to workmen's compensation insurance, and I have read reverse side of Application.								M. J. ...		VN87850/61	
Signed <i>F. Faulstich</i>								INSPECTOR		ZONING DEPT.	
This Form When Properly Validated is a Permit to Do the Work Described.										No	

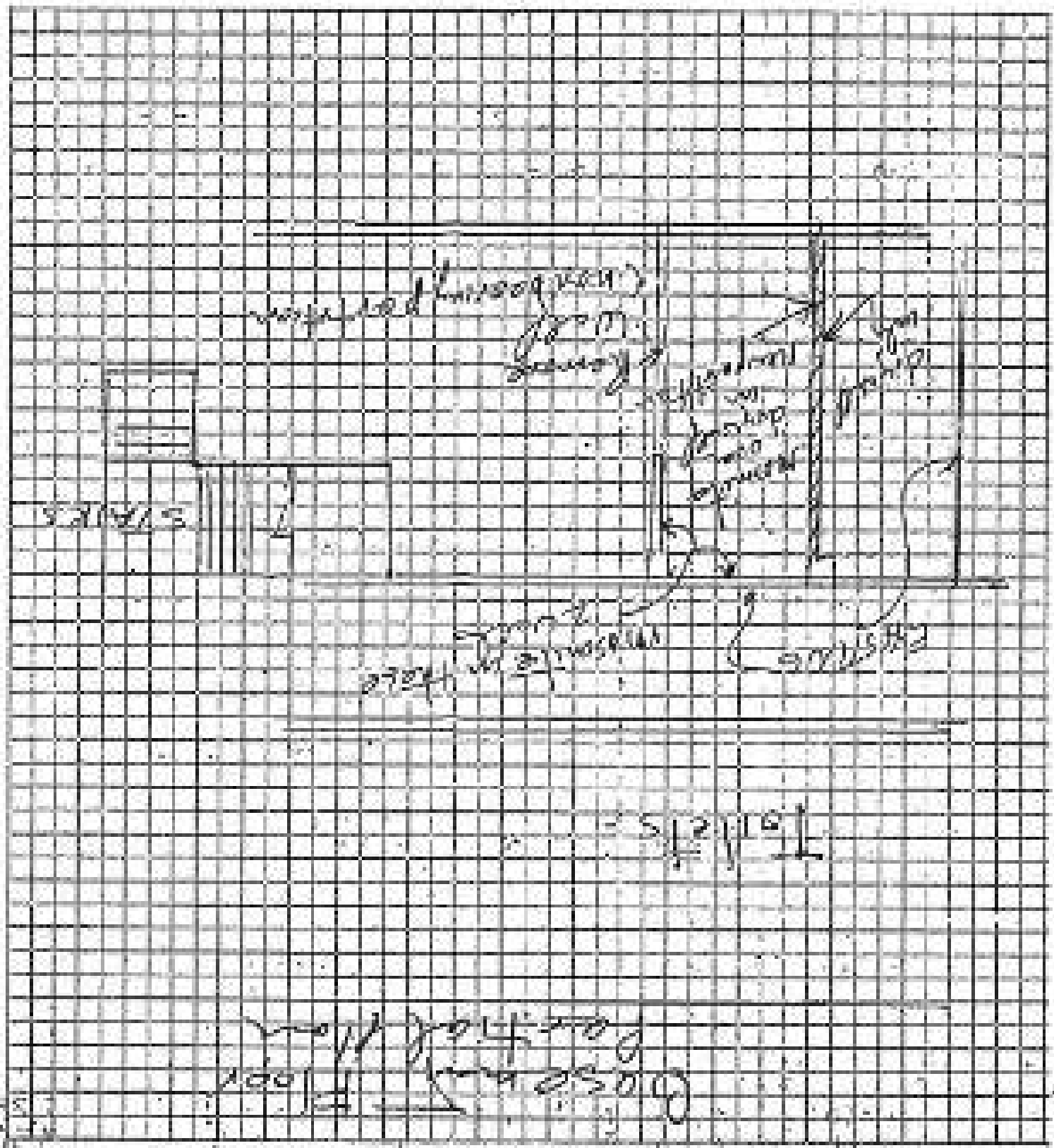
CRITICAL SOIL

TYPE	GROUP	MAX. USE	P.C. %	S.P.E.	G.P.L.	B.P. SD	I.F.	O.S.	C/O
1	G1/B3	NC	2	X	X	3.50	X	X	X

CUSTOMER USE ONLY	MAY-26-65	25817	Ck VN-79279	K=2	2.28
	MAY-26-65	25818	Ck VN-79279	K=1	3.50

This permit is an off permit for inspection, the issuance of which is not an approval or an opinion of the work specified herein. This permit does not authorize or permit, nor shall it be construed as authorizing or permitting, the violation of any laws or ordinances of the City of Los Angeles, nor any board, department, officer or employee thereof, and no liability shall be imposed on the permittee or results of any work specified herein, or the condition of the property, or any person which such work is performed. See Sec. 91.0202 LAMC.

SCOPE OF PERMIT



ON PLOT PLAN SHOW ALL BUILDINGS ON LOT AND USE OF EACH

3

APPLICATION TO ALTER - REPAIR - DEMOLISH AND FOR CERTIFICATE OF OCCUPANCY

SAS Form B-3

CITY OF LOS ANGELES

DEPT. OF BUILDING AND SAFETY

INSTRUCTIONS: 1. Applicant to Complete Numbered Items Only. 2. Not Plans Required on Back of Original.

1. LOCAL OFFICE	CITY	BLK.	TRUST	ADDRESS APPROVED					
			No Legal						
2. BUILDING ADDRESS				DIST. MAP					
8155 Van Nuys Boulevard				7520					
3. BETWEEN CROSS STREETS				ZONE					
Titus AND Lenark				C-2-2					
4. PURPOSE OR USE OF BUILDING		HOW EST. BY BUILDING		FIRE DIST.					
Office		- Same (B)		2					
5. OWNER'S NAME				INSTR.					
Panorama Towers, Inc.				KEY					
6. OWNER'S ADDRESS				COR. LIST					
8155 Van Nuys Boulevard				REF. OR					
7. ARCH. FIRM				LOT SIZE					
Walton Bicket & Associates									
8. ARCH. NAME									
Richard Bradshaw				No Legal					
9. CONTRACTOR				TRAIL ALLEY					
Panorama Towers, Inc.				STAG ALLEY					
10. CONTRACTOR'S ADDRESS				PLUM. LINE					
See #2									
11. SIZE OF EXISTING BLDG.	STORIES	HEIGHT	NO. OF EXISTING BUILDINGS ON LOT AND USE	ELEV. AREA					
170 x 80	15		One Office Bldg.	NC					
12. MATERIAL				DISTRICT OFFICE					
3 8155 Van Nuys Boulevard				V. N.					
13. MATERIAL				SPRINKLERS					
CONC. BLOCK ROOF WOOD STEEL ROOFING				SEE B					
CONC. OTHER				SPRINKLERS NC					
14. VOUCHER TO BECOME ALL FLOOR EQUIPMENT REQUIRED TO OPERATE AND USE PROPOSED BUILDING.				APPROVALS					
\$ 1000				Int.					
15. SIZE OF SECTION				Alt. Only					
None									
16. NEW WORK				ON-SITE UNITS					
12th floor interior partition				SPACES PARKING NC					
I certify that in doing the work mentioned hereby I will not employ any person in violation of the Labor Code of the State of California relating to workman's compensation insurance, and I have read reverse side of Application.				CURT. SCORES					
Signed [Signature]				FILE WITH					
This Form When Properly Validated is a Permit to Do the Work Described.				ENR 87850/61					
				DIST. INSP.					
				NO					
1	GROUP	M.C.D.C.	P.C.	S.P.C.	G.P.L.	R.P.	I.F.	O.S.	C/O
1	G1/H3	NC	20	X	X	20	X	X	X

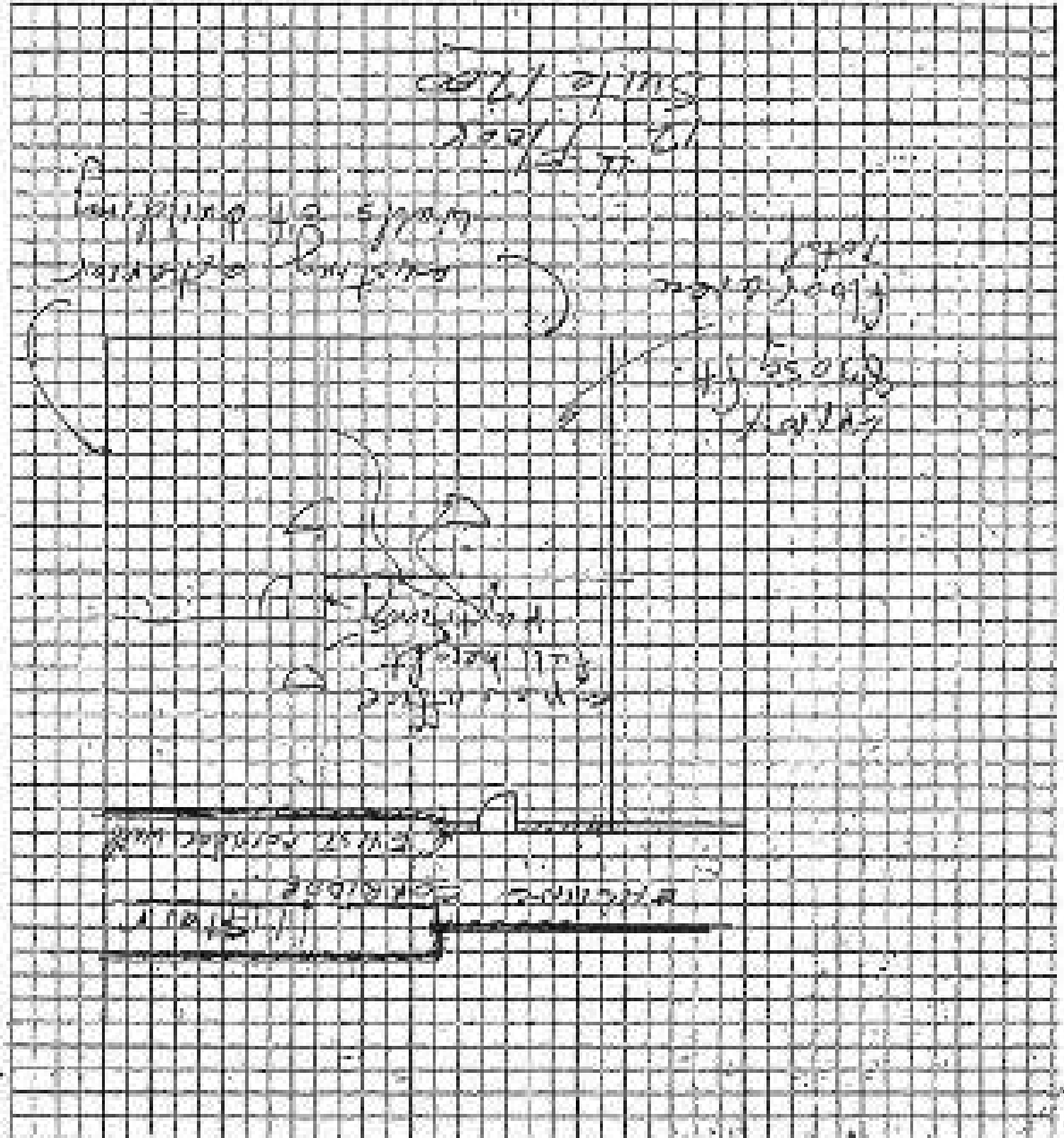
SEWER (Annually) (Not Available)

CRITICAL SOIL

CASHIER'S USE ONLY

MAY-26-65	25819	Ch VN-79280	R = 2	3.90
MAY-26-65	25820	Ch VN-79280	R = 1	6.00

ON LOT PLAN SHOW ALL BUILDINGS ON LOT AND USE OF EACH



SCORE OF PERMIT

This permit is an approval for the issuance of which is not an approval or an author-
 ization of the work specified herein. This permit does not authorize or permit, nor shall it be construed
 as authorizing or guaranteeing the location or nature of any work to be done hereunder. Neither the City
 of Los Angeles nor any board, department, officer or employee thereof makes any warranty or shall be
 responsible for the performance or results of any work done hereunder, or the condition of the property
 or lot upon which such work is performed. See Sec. 91.0202 (L.A.M.C.)

3

APPLICATION TO ALTER - REPAIR - DEMOLISH AND FOR CERTIFICATE OF OCCUPANCY

540 Form 8-67

CITY OF LOS ANGELES

DEPT. OF BUILDING AND SAFETY

INSTRUCTIONS: 1. Applicant to Complete Numbered Items Only. 2. Plot Plan Required on Back of Original.

1. LEGAL TRACT	LOT	BLK.	TRACT	ADDRESS APPROVED
			No Legal	
2. BUILDING ADDRESS				DEPT. MAP
8155 Van Nuys Boulevard				7530
3. INTERSECTING STREETS				ZONE
Titus		AND	Lanark	C-2-2
4. EXISTENT USE OF BUILDING			HOW USE OF BUILDING	FIRE DEPT.
Office			☉ - Same	2
5. OWNER'S NAME				INSIDE
Panorama Towers, Inc.				KEY
6. OWNER'S ADDRESS				GR. LOT
8155 Van Nuys Boulevard				REV. GR.
7. ARCH. FIRM				LOT SIDE
Welton Becket & Associates				
8. LIC. ENGR.				STATE LICENSE
Richard Bradshaw				FRAME
9. CONTRACTOR				STATE LICENSE
Panorama Towers, Inc.				FRAME
10. CONTRACTOR'S ADDRESS				F.O.
See #2				ZONE
11. SIZE OF EXISTING BLDG. SQUARE FEET				NO. OF EXISTING BUILDINGS ON LOT AND USE
170 x 80		13	One Office Bldg.	BLDG. AREA
3 8155 Van Nuys Boulevard				NC
				DISTRICT CODE
				V. N.

SEWER (Available from Applicant)

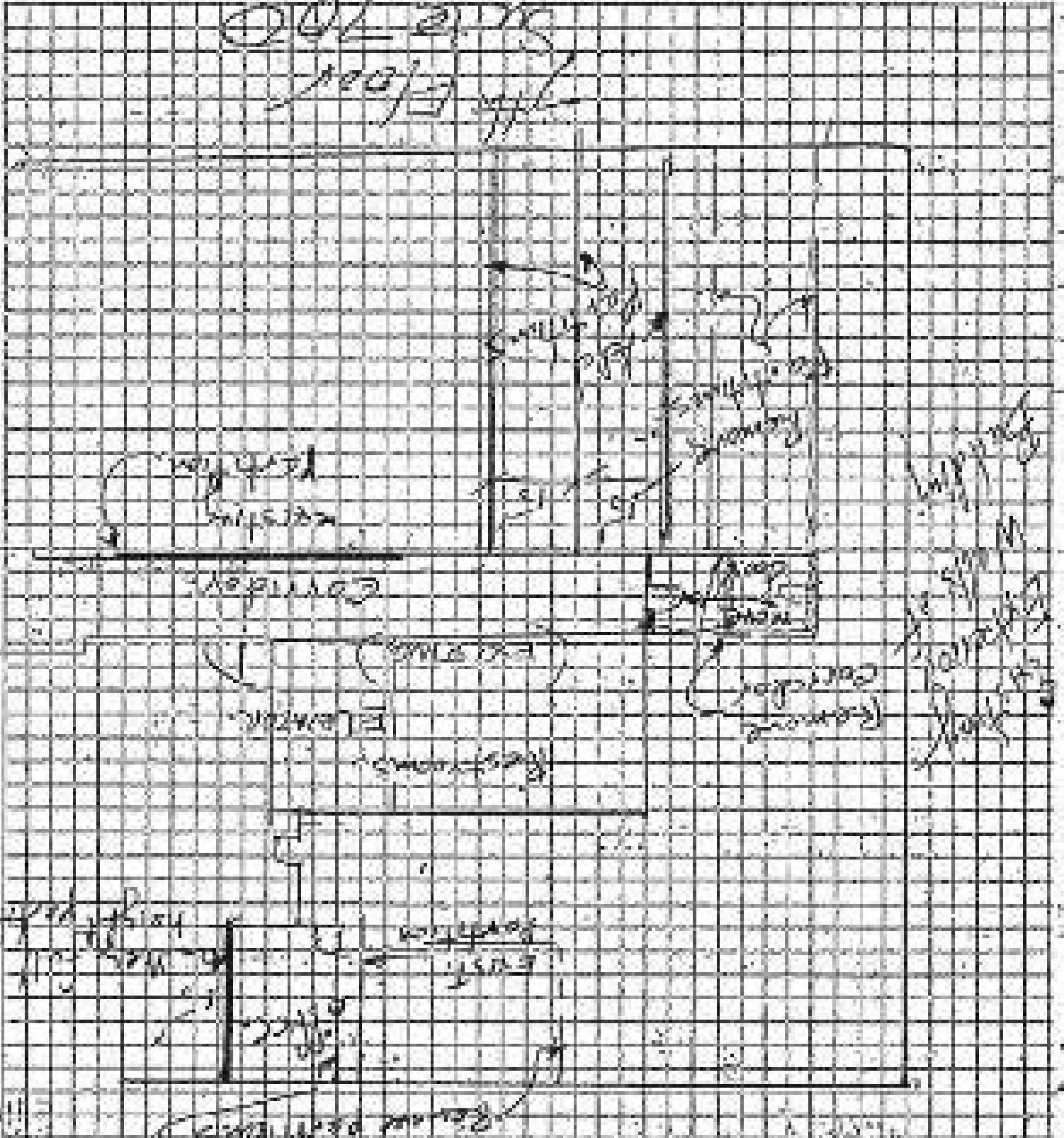
12. MATERIAL	ROOF	WALLS	CEILING	ROOF	WALLS	CEILING	SP. REINFORCED CONC. SPECIFIED
CONC. BLOCK	WOOD	STEEL	ROOFING	ASPH.	STEEL	ROOFING	NC
EST. WALLS	STUCCO	BRICK	CONCRETE	ASPH.	STEEL	ROOFING	
13. ADDITIONAL TO INCLUDE ALL TOOLS & EQUIPMENT REQUIRED TO OPERATE AND USE THRUOUT PROJECT.				VALUATION APPROVED	APPLICANTS		
\$ 1600				M. J. [Signature]	Int.		
14. SIZE OF ADDITION				APPLICATION ENDED	A. t. Only		
None				PLANS DRAWN BY	DWELL. UNITS		
15. NEW WORK				CORRECTIONS REQUIRED	SPACES PARKING		
1,168 sq. ft. Addition to 7th fl. 1st. part. Suite 700				APPROVED	NC		
I certify that in doing the work authorized hereby I will not employ any person in violation of the Labor Code of the State of California relating to workmen's compensation insurance, and I have read reverse side of Application.				APPROVED	SHEET NUMBER		
Signed [Signature]				APPROVED	FILE WITH		
This Form When Properly Validated is a Permit to Do the Work Described.				INSPECTOR	CN87850/61		
					DATE ISS.		
					No		

CRITICAL SOIL

TYPE	GROUP	MO. OCC.	P.C.	E.P.C.	G.P.I.	B.P.	LF.	O.S.	C/O
1	G1/B3	NC	3/26	X	X	[Signature]	X	X	X

CASINERS USE ONLY	MAY-26-65	25821	CK VN=79281	K=2	5.46
	MAY-26-65	25822	CK VN=79281	K=1	8.40

ION FOOT PLAN SHOW ALL BUILDINGS ON LOT AND USE SPECIFIC



SCORE OF PERMIT

The permit is an application for inspection, the issuance of which is not an approval or an author-
 ization of the work specified herein. The permit does not authorize or permit, nor shall it be construed
 as authorizing or permitting the violation of any applicable laws, ordinances or rules of the city
 of Los Angeles, nor any board, department, officer or employee thereof, make any warranty or shall be
 responsible for the performance or results of any work described herein, or the condition of the property
 or not used with such work is performed.

(LAW 500, § 91.0202 (L.A.M.C.))

INDUSTRY/TRADE: Applicant to Complete (Prepared Form) Only

1. LOCAL DISTRICT	101	102	103	104	105
	Area 13		1532	15-104	7520
2. PROJECT NAME	OFFICE		1121 Sage		202.00
3. ADDRESS	1155 Van Nuys Boulevard, Encino City, CA				
4. ADDRESS	Claus Street				
5. ADDRESS	Leland Street				
6. CONTACT NAME	James C. Beck Company		181-1845		No Legal
7. ADDRESS	1155 Van Nuys Boulevard, Encino City, CA				
8. ADDRESS					
9. ADDRESS					
10. ADDRESS					
11. TYPE OF WORK	12. ROOM NO.	13. ROOM NO.	14. TYPE OF WORK		Interior alt. only
	170	100	One Office Building		2A, 170
15. TYPE OF WORK	3 1155 Van Nuys Blvd., Encino City, CA				APR 1982
16. TYPE OF WORK	Incarior Non Bearing Partitions				
17. TYPE OF WORK	OFFICE				
18. TYPE OF WORK	1				
19. TYPE OF WORK	GLASS				
20. TYPE OF WORK	WC				
21. TYPE OF WORK	WC				
22. TYPE OF WORK	WC				
23. TYPE OF WORK	WC				
24. TYPE OF WORK	WC				
25. TYPE OF WORK	WC				
26. TYPE OF WORK	WC				
27. TYPE OF WORK	WC				
28. TYPE OF WORK	WC				
29. TYPE OF WORK	WC				
30. TYPE OF WORK	WC				
31. TYPE OF WORK	WC				
32. TYPE OF WORK	WC				
33. TYPE OF WORK	WC				
34. TYPE OF WORK	WC				
35. TYPE OF WORK	WC				
36. TYPE OF WORK	WC				
37. TYPE OF WORK	WC				
38. TYPE OF WORK	WC				
39. TYPE OF WORK	WC				
40. TYPE OF WORK	WC				
41. TYPE OF WORK	WC				
42. TYPE OF WORK	WC				
43. TYPE OF WORK	WC				
44. TYPE OF WORK	WC				
45. TYPE OF WORK	WC				
46. TYPE OF WORK	WC				
47. TYPE OF WORK	WC				
48. TYPE OF WORK	WC				
49. TYPE OF WORK	WC				
50. TYPE OF WORK	WC				
51. TYPE OF WORK	WC				
52. TYPE OF WORK	WC				
53. TYPE OF WORK	WC				
54. TYPE OF WORK	WC				
55. TYPE OF WORK	WC				
56. TYPE OF WORK	WC				
57. TYPE OF WORK	WC				
58. TYPE OF WORK	WC				
59. TYPE OF WORK	WC				
60. TYPE OF WORK	WC				
61. TYPE OF WORK	WC				
62. TYPE OF WORK	WC				
63. TYPE OF WORK	WC				
64. TYPE OF WORK	WC				
65. TYPE OF WORK	WC				
66. TYPE OF WORK	WC				
67. TYPE OF WORK	WC				
68. TYPE OF WORK	WC				
69. TYPE OF WORK	WC				
70. TYPE OF WORK	WC				
71. TYPE OF WORK	WC				
72. TYPE OF WORK	WC				
73. TYPE OF WORK	WC				
74. TYPE OF WORK	WC				
75. TYPE OF WORK	WC				
76. TYPE OF WORK	WC				
77. TYPE OF WORK	WC				
78. TYPE OF WORK	WC				
79. TYPE OF WORK	WC				
80. TYPE OF WORK	WC				
81. TYPE OF WORK	WC				
82. TYPE OF WORK	WC				
83. TYPE OF WORK	WC				
84. TYPE OF WORK	WC				
85. TYPE OF WORK	WC				
86. TYPE OF WORK	WC				
87. TYPE OF WORK	WC				
88. TYPE OF WORK	WC				
89. TYPE OF WORK	WC				
90. TYPE OF WORK	WC				
91. TYPE OF WORK	WC				
92. TYPE OF WORK	WC				
93. TYPE OF WORK	WC				
94. TYPE OF WORK	WC				
95. TYPE OF WORK	WC				
96. TYPE OF WORK	WC				
97. TYPE OF WORK	WC				
98. TYPE OF WORK	WC				
99. TYPE OF WORK	WC				
100. TYPE OF WORK	WC				

FEB-1-74 49173 E :84435 U-1 ER 31.58
 FEB-1-74 49173 E :84435 U-1 ER 31.58

STATEMENT OF RESPONSIBILITY

I certify that by doing this work authorized hereby I will not employ any person in violation of the Labor Code of the State of California relating to workers' compensation insurance.

This permit is an authorization for inspection, the issuance of which is not an approval or an endorsement of the work authorized herein. This permit does not authorize or permit, nor shall it be construed as authorizing or permitting the holder or holder's failure to comply with any applicable law. Neither the City of Los Angeles, nor any board, department, officer or employee thereof shall be responsible or liable for the performance or non-performance of any work authorized herein, or the condition of the property or any improvements thereto which are performed. (See Sec. 18.001 L.A.M.C.)

Signature of Engineer	APPROVED APPROVED	DATE	2-1-74
Signature of Architect	APPROVED APPROVED	DATE	2-1-74
Signature of Contractor	APPROVED APPROVED	DATE	
Signature of Inspector	APPROVED APPROVED	DATE	
Signature of Other	APPROVED APPROVED	DATE	

3

APPLICATION TO ADD-ALTER-REPAIR-DEMOLISH AND FOR CERTIFICATE OF OCCUPANCY

AC 10/21/74

INSTRUCTIONS: Applicant to Complete Handbook Form 500.

1. LOCAL DISTRICT	2. CITY	3. ZONE	4. TRACT	5. LOT	6. SECTION
1000	Franklin	RL	15-32	1000	1000
7. PROPERTY ADDRESS	8. CITY	9. STATE	10. COUNTY	11. ZIP CODE	12. DISTRICT
1100 Van Hoye Boulevard, Panama City, FL	Panama City, FL	FL	Franklin	32301	1000
13. PROPERTY ADDRESS	14. CITY	15. STATE	16. COUNTY	17. ZIP CODE	18. DISTRICT
1100 Street	Panama City	FL	Franklin	32301	1000
19. PROPERTY ADDRESS	20. CITY	21. STATE	22. COUNTY	23. ZIP CODE	24. DISTRICT
Henry G. Bank Building	Panama City	FL	Franklin	32301	1000
25. PROPERTY ADDRESS	26. CITY	27. STATE	28. COUNTY	29. ZIP CODE	30. DISTRICT
1100 Van Hoye Blvd., Panama City, FL	Panama City, FL	FL	Franklin	32301	1000
31. PROPERTY ADDRESS	32. CITY	33. STATE	34. COUNTY	35. ZIP CODE	36. DISTRICT
1100 Van Hoye Blvd., Panama City, FL	Panama City, FL	FL	Franklin	32301	1000
37. PROPERTY ADDRESS	38. CITY	39. STATE	40. COUNTY	41. ZIP CODE	42. DISTRICT
1100 Van Hoye Blvd., Panama City, FL	Panama City, FL	FL	Franklin	32301	1000

3

13. 1100 Van Hoye Boulevard, Panama City, FL

14. \$25,000.00

15. DEPARTMENT OF SAFETY 10th Floor

PERMITS NOT HEARING PARTICIPATION

1. TYPE OF PERMIT	2. DATE	3. CITY	4. COUNTY	5. DISTRICT
1	5/1/82	Franklin	Franklin	1000
6. PROPERTY ADDRESS	7. CITY	8. STATE	9. COUNTY	10. ZIP CODE
1100 Van Hoye Blvd., Panama City, FL	Panama City, FL	FL	Franklin	32301
11. PROPERTY ADDRESS	12. CITY	13. STATE	14. COUNTY	15. ZIP CODE
1100 Van Hoye Blvd., Panama City, FL	Panama City, FL	FL	Franklin	32301

FEB-11-74 50986 E #84873 Y-6 OK 105.82

FEB-11-74 50987 E #84873 Y-1 OK 124.50

STATEMENT OF RESPONSIBILITY

I certify that in taking the work authorized hereby I will not employ any person in violation of the Labor Code of the State of California relating to workman's compensation insurance.

This permit is an application for insurance, the issuance of which is not an approval or an endorsement of the work specified herein. This permit does not constitute an approval, nor shall it be construed as guaranteeing or insuring the reliability or fitness to employ any person applying for this permit. The City of Los Angeles, nor any board, department, officer or employee thereof makes any warranty or shall be responsible for the performance or quality of any work done hereon, or the condition of the property or the application such work is performed. (See Sec. 17, Labor Code.)

1. Name of Applicant	2. Signature	3. Date
4. Name of Engineer	5. Signature	6. Date
7. Name of Inspector	8. Signature	9. Date
10. Name of Surveyor	11. Signature	12. Date
13. Name of Architect	14. Signature	15. Date
16. Name of Contractor	17. Signature	18. Date
19. Name of Subcontractor	20. Signature	21. Date
22. Name of Material Supplier	23. Signature	24. Date
25. Name of Equipment Supplier	26. Signature	27. Date
28. Name of Other Supplier	29. Signature	30. Date

3

APPLICATION TO ADD-ALTER-REPAIR-DEMOLISH AND FOR CERTIFICATE OF OCCUPANCY

RECEIVED

INSTRUCTIONS: Applicant to Complete Horizontal Lines Only.

1. LOCAL PERMITS	YES	NO	1532	7520
2. PROJECT USE OF TRAILER	NO	YES	NO TRAILER	1202.00
3. PROJECT USE OF TRAILER	NO	YES	NO TRAILER	1202.00
4. ADDRESS	1155 Van Nuys Boulevard, Panorama City, CA.			1202.00
5. ADDRESS	1155 Van Nuys Boulevard, Panorama City, CA.			1202.00
6. ADDRESS	1155 Van Nuys Boulevard, Panorama City, CA.			1202.00
7. ADDRESS	1155 Van Nuys Boulevard, Panorama City, CA.			1202.00
8. ADDRESS	1155 Van Nuys Boulevard, Panorama City, CA.			1202.00
9. ADDRESS	1155 Van Nuys Boulevard, Panorama City, CA.			1202.00
10. ADDRESS	1155 Van Nuys Boulevard, Panorama City, CA.			1202.00
11. ADDRESS	1155 Van Nuys Boulevard, Panorama City, CA.			1202.00
12. ADDRESS	1155 Van Nuys Boulevard, Panorama City, CA.			1202.00
13. ADDRESS	1155 Van Nuys Boulevard, Panorama City, CA.			1202.00
14. ADDRESS	1155 Van Nuys Boulevard, Panorama City, CA.			1202.00
15. ADDRESS	1155 Van Nuys Boulevard, Panorama City, CA.			1202.00
16. ADDRESS	1155 Van Nuys Boulevard, Panorama City, CA.			1202.00
17. ADDRESS	1155 Van Nuys Boulevard, Panorama City, CA.			1202.00
18. ADDRESS	1155 Van Nuys Boulevard, Panorama City, CA.			1202.00
19. ADDRESS	1155 Van Nuys Boulevard, Panorama City, CA.			1202.00
20. ADDRESS	1155 Van Nuys Boulevard, Panorama City, CA.			1202.00
21. ADDRESS	1155 Van Nuys Boulevard, Panorama City, CA.			1202.00
22. ADDRESS	1155 Van Nuys Boulevard, Panorama City, CA.			1202.00
23. ADDRESS	1155 Van Nuys Boulevard, Panorama City, CA.			1202.00
24. ADDRESS	1155 Van Nuys Boulevard, Panorama City, CA.			1202.00
25. ADDRESS	1155 Van Nuys Boulevard, Panorama City, CA.			1202.00
26. ADDRESS	1155 Van Nuys Boulevard, Panorama City, CA.			1202.00
27. ADDRESS	1155 Van Nuys Boulevard, Panorama City, CA.			1202.00
28. ADDRESS	1155 Van Nuys Boulevard, Panorama City, CA.			1202.00
29. ADDRESS	1155 Van Nuys Boulevard, Panorama City, CA.			1202.00
30. ADDRESS	1155 Van Nuys Boulevard, Panorama City, CA.			1202.00
31. ADDRESS	1155 Van Nuys Boulevard, Panorama City, CA.			1202.00
32. ADDRESS	1155 Van Nuys Boulevard, Panorama City, CA.			1202.00
33. ADDRESS	1155 Van Nuys Boulevard, Panorama City, CA.			1202.00
34. ADDRESS	1155 Van Nuys Boulevard, Panorama City, CA.			1202.00
35. ADDRESS	1155 Van Nuys Boulevard, Panorama City, CA.			1202.00
36. ADDRESS	1155 Van Nuys Boulevard, Panorama City, CA.			1202.00
37. ADDRESS	1155 Van Nuys Boulevard, Panorama City, CA.			1202.00
38. ADDRESS	1155 Van Nuys Boulevard, Panorama City, CA.			1202.00
39. ADDRESS	1155 Van Nuys Boulevard, Panorama City, CA.			1202.00
40. ADDRESS	1155 Van Nuys Boulevard, Panorama City, CA.			1202.00
41. ADDRESS	1155 Van Nuys Boulevard, Panorama City, CA.			1202.00
42. ADDRESS	1155 Van Nuys Boulevard, Panorama City, CA.			1202.00
43. ADDRESS	1155 Van Nuys Boulevard, Panorama City, CA.			1202.00
44. ADDRESS	1155 Van Nuys Boulevard, Panorama City, CA.			1202.00
45. ADDRESS	1155 Van Nuys Boulevard, Panorama City, CA.			1202.00
46. ADDRESS	1155 Van Nuys Boulevard, Panorama City, CA.			1202.00
47. ADDRESS	1155 Van Nuys Boulevard, Panorama City, CA.			1202.00
48. ADDRESS	1155 Van Nuys Boulevard, Panorama City, CA.			1202.00
49. ADDRESS	1155 Van Nuys Boulevard, Panorama City, CA.			1202.00
50. ADDRESS	1155 Van Nuys Boulevard, Panorama City, CA.			1202.00

DATE	DESCRIPTION	AMOUNT	TOTAL
FEB-11-74	50992 E +84876 V - 6 CK	68.00	
FEB-11-74	50993 E +84876 V - 1 CK	80.00	

STATEMENT OF BONDABILITY

I certify that in doing the work undertaken herein I will not employ any person in violation of the Labor Code of the State of California relating to minimum wage, overtime, and other provisions.

I further certify that in doing the work undertaken herein I will not employ any person in violation of the Labor Code of the State of California relating to minimum wage, overtime, and other provisions.

Signature of Applicant	Signature of Owner
DATE	DATE
NAME	NAME
ADDRESS	ADDRESS
CITY	CITY
STATE	STATE
ZIP	ZIP
PHONE	PHONE
PROJECT	PROJECT
PERMITS	PERMITS
INSURANCE	INSURANCE
FINANCIAL STATEMENT	FINANCIAL STATEMENT
OTHER	OTHER

INSTRUCTIONS. Read them to Check the Numbered Boxes Only.

1. AREA ORIGIN	2. AREA CLASS	3. AREA SUBCLASS	4. AREA CODE	5. AREA VALUE	6. AREA TAX	7. AREA TAX RATE	8. AREA TAX AMOUNT
Area 19				\$5,700.00			\$0.00
9. PROJECT AND CONTRACT	10. PROJECT ADDRESS	11. PROJECT CITY	12. PROJECT STATE	13. PROJECT ZIP	14. PROJECT PHONE	15. PROJECT FAX	16. PROJECT EMAIL
Office	815 Van Nuys Boulevard	Pasadena	CA	91103	714-252-1100		
17. PROJECT TYPE	18. PROJECT DESCRIPTION	19. PROJECT CODE	20. PROJECT CODE	21. PROJECT CODE	22. PROJECT CODE	23. PROJECT CODE	24. PROJECT CODE
Office	Van Nuys Boulevard, Pasadena City, CA.	Office	Office	Office	Office	Office	Office
25. PROJECT OWNER	26. PROJECT CONTRACTOR	27. PROJECT ARCHITECT	28. PROJECT ENGINEER	29. PROJECT INSPECTOR	30. PROJECT SPECIALTY	31. PROJECT SPECIALTY	32. PROJECT SPECIALTY
Henry C. Beck Company	714-252-1645	128-1645					
33. PROJECT ADDRESS	34. PROJECT CITY	35. PROJECT STATE	36. PROJECT ZIP	37. PROJECT PHONE	38. PROJECT FAX	39. PROJECT EMAIL	40. PROJECT SPECIALTY
3155 Van Nuys Blvd, Pasadena City, CA.	Pasadena	CA	91103	714-252-1100			
41. PROJECT TYPE	42. PROJECT DESCRIPTION	43. PROJECT CODE	44. PROJECT CODE	45. PROJECT CODE	46. PROJECT CODE	47. PROJECT CODE	48. PROJECT CODE
Office	Office	Office	Office	Office	Office	Office	Office
49. PROJECT VALUE	50. PROJECT TAX	51. PROJECT TAX RATE	52. PROJECT TAX AMOUNT	53. PROJECT TAX RATE	54. PROJECT TAX AMOUNT	55. PROJECT TAX RATE	56. PROJECT TAX AMOUNT
\$6,700.00							
57. PROJECT TYPE	58. PROJECT DESCRIPTION	59. PROJECT CODE	60. PROJECT CODE	61. PROJECT CODE	62. PROJECT CODE	63. PROJECT CODE	64. PROJECT CODE
Office	Office	Office	Office	Office	Office	Office	Office
65. PROJECT TYPE	66. PROJECT DESCRIPTION	67. PROJECT CODE	68. PROJECT CODE	69. PROJECT CODE	70. PROJECT CODE	71. PROJECT CODE	72. PROJECT CODE
Office	Office	Office	Office	Office	Office	Office	Office

FB-11-4	50994	E	#84877	Y	-	6	CK	25.50
FB-11-4	50995	E	#84877	Y	-	1	CK	30.00

STATEMENT OF RESPONSIBILITY

I certify that in doing the work authorized hereby, I will not violate any provision in violation of the Labor Code of the State of California relating to workers' compensation insurance.

This contract is an application for inspection, the issuance of which is not an approval or an assurance of the work specified herein. The permit does not authorize or justify, nor shall it be construed as authorizing or relieving the contractor or others to comply with any applicable law. Neither the City of Los Angeles, nor any board, department, officer or employee thereof makes any warranty or shall be responsible for the performance or results of any work described herein, or the condition of the property or all specialties or methods to be performed. (See Sec. 91.0002 L.A.M.C.)

Name: <u>Henry C. Beck Company</u>		Signature/Date: <u>[Signature]</u> 2-5-78
Person or Employer	OWNER APPROVED	INSPECTOR'S SIGNATURE
	APPROVED BY: _____ TITLE: _____	
Contractor	APPROVED FOR BIDDING <input type="checkbox"/>	BY PERM <input type="checkbox"/>
Plan	APPROVED FOR PERM <input type="checkbox"/>	
Planning	APPROVED FOR PERM <input type="checkbox"/>	
Permitting	APPROVED FOR PERM <input type="checkbox"/>	

3

APPLICATION TO ADD/ALTER/REPAIR/DEMOLISH

NO. 01-1-100

City of Los Angeles AND FOR CERTIFICATE OF OCCUPANCY City of Los Angeles

INSTRUCTIONS: Applicant to Complete National Form Only.

AG-1

1. LEGAL AREA	2. YEAR BUILT	3. YEAR OF REPAIR	4. TYPE OF WORK	5. PERMITS REQUIRED
	7000 S. 14	1982	Office	None
6. PROJECT NAME	7. ADDRESS	8. CITY	9. COUNTY	10. ZIP CODE
	215 Van Noy Boulevard	Pasadena City, CA.	Los Angeles	91103
11. OWNER'S NAME	12. ADDRESS	13. CITY	14. COUNTY	15. ZIP CODE
	Lincoln Avenue			
16. CONTRACTOR'S NAME	17. ADDRESS	18. CITY	19. COUNTY	20. ZIP CODE
	Lincoln Avenue			
21. ARCHITECT'S NAME	22. ADDRESS	23. CITY	24. COUNTY	25. ZIP CODE
	Lincoln Avenue			
26. ENGINEER'S NAME	27. ADDRESS	28. CITY	29. COUNTY	30. ZIP CODE
	Lincoln Avenue			
31. CONTRACT VALUE	32. CONTRACT NO.	33. CONTRACT DATE	34. CONTRACT TYPE	35. CONTRACT DESCRIPTION
\$1,200.00				

3

215 Van Noy Boulevard, Pasadena City, CA.

1,200.00

36. OWNER'S NAME: INTERNATIONAL NATIONAL AIRWAYS 11th Floor

37. INTERIOR NON-BEARING PARTITIONS

TYPE	NO.	DESCRIPTION	REMARKS
L	1	GLASS	
W	1	WOOD	
M	1	METAL	
C	1	CONCRETE	
P	1	PLASTER	
D	1	DRY WALL	
F	1	FLOORING	
C	1	CEILING	
S	1	STAIRS	
E	1	ELEVATOR	
OT	1	OTHER	

38. PERMITS REQUIRED

MECHANICAL	ELECTRICAL	PLUMBING	HEATING	COLD WATER	SEWER	WATER	CONCRETE	WOOD	METAL	GLASS	PAINT	PLASTER	DRY WALL	FLOORING	CEILING	STAIRS	ELEVATOR	OTHER	

STATEMENT OF RESPONSIBILITY

I certify that in doing the work authorized herein I will not employ any person in violation of the Labor Code of the State of California relating to workers' compensation insurance.

This permit is an application for inspection. The issuance of which is not an approval or a waiver of the work specified herein. The permit does not authorize or permit the applicant to be construed as authorizing or providing the violation or failure to comply with any applicable law. Neither the City of Los Angeles, nor any board, department, officer or employee thereof shall be responsible for the performance or quality of any work specified herein, or the condition of the property or soil upon which such work is performed. (See Sec. 91.0000, L.A.M.C.)

APPLICANT'S SIGNATURE	DATE	APPROVED BY	DATE
<i>[Signature]</i>		<i>[Signature]</i>	
APPROVED FOR THE CITY	APPROVED FOR THE COUNTY	APPROVED FOR THE STATE	APPROVED FOR THE FEDERAL GOVERNMENT
CONSTRUCTION	REPAIR	ALTERATION	DEMOLITION
PLUMBING	ELECTRICAL	Mechanical	Other
CONCRETE	WOOD	METAL	GLASS
PAINT	PLASTER	DRY WALL	FLOORING
CEILING	STAIRS	ELEVATOR	OTHER

3

APPLICATION TO ADD-ALTER-REPAIR-RENOVISH

REG-44-101

ISSUE OF PERMIT AND FOR CERTIFICATE OF OCCUPANCY

DATE OF PERMIT APPLICATION

INSTRUCTIONS: Applied to Concrete Structures (Form Only)

1. JOB NO.	2. DISTRICT	3. CITY	4. YEAR	5. PROJECT NO.
FIG. 13			1933	7120
6. PROJECT NAME	7. ADDRESS	8. CITY	9. STATE	10. COUNTY
Office	1155 Van Nuys Boulevard, Van Nuys City, CA.	Van Nuys	CA	Los Angeles
11. CONTRACT NO.	12. CONTRACTOR	13. CONTRACT VALUE	14. CONTRACT DATE	15. CONTRACT TYPE
	Henry C. Beck Company	730-1645		Legal
16. DESIGNER	17. DESIGNER ADDRESS	18. DESIGNER CITY	19. DESIGNER STATE	20. DESIGNER COUNTY
21. PERMIT TYPE	22. PERMIT VALUE	23. PERMIT DATE	24. PERMIT TYPE	25. PERMIT VALUE
3	\$ 9,000.00			
26. PERMIT TYPE	27. PERMIT VALUE	28. PERMIT DATE	29. PERMIT TYPE	30. PERMIT VALUE
31. PERMIT TYPE	32. PERMIT VALUE	33. PERMIT DATE	34. PERMIT TYPE	35. PERMIT VALUE

31. HIGH FLOOR INTERIOR TOP BEARING PARTITIONS

32. DEPARTMENT OF WELFARE/STATE OF CALIF.

33. HIGH FLOOR INTERIOR TOP BEARING PARTITIONS

FEB-15-74	52445	E	#85174	Y - 6	OK	43.77
FEB-15-74	52453	E	#85174	Y - 1	OK	51.50

STATEMENT OF RESPONSIBILITY

I hereby declare under the oath subscribed hereby, that I am duly and lawfully authorized to execute the above application for the permit and certificate of occupancy for the project described herein.

This permit is an application for the issuance of which I am an applicant or an authorized agent of the applicant. This permit does not constitute approval, nor does it constitute approval of any work specified herein. This permit does not constitute approval, nor does it constitute approval of any work specified herein. This permit does not constitute approval, nor does it constitute approval of any work specified herein.

Henry C. Beck
Contractor

Henry C. Beck
Contractor

Permit Type	Permit Value	Permit Date	Permit Type	Permit Value

APPLICATION TO ADD/ALTER/REPAIR/DOWNGRASS

FORM NO. 100 (REV. 10-1-66)

AND FOR CERTIFICATE OF OCCUPANCY

SECTION OF REGULATIONS AND CODES

INSTRUCTIONS: Applicant to Complete Numbered Items Only.

1. LOT AREA	2. LOT	3. SUBDIVISION	4. YEAR	5. CITY, STATE AND ZIP
1000	Prac. 10		1952	San Diego 92101
6. PROJECT NAME OR ADDRESS	7. TYPE OF WORK	8. TYPE OF OCCUPANCY	9. PROJECT NO.	
105 Office	DI Alter	DI Alter	200-20	
10. ADDRESS	11. ADDRESS			
1155 Van Nuys Boulevard, Panorama City, CA.	1250 Van Nuys Boulevard, Panorama City, CA.			
12. ADDRESS	13. ADDRESS	14. ADDRESS	15. ADDRESS	
1155 Van Nuys Boulevard, Panorama City, CA.	105-1044	105-1044	105-1044	
16. ADDRESS	17. ADDRESS	18. ADDRESS	19. ADDRESS	
1155 Van Nuys Boulevard, Panorama City, CA.	105-1044	105-1044	105-1044	
20. ADDRESS	21. ADDRESS	22. ADDRESS	23. ADDRESS	
1155 Van Nuys Boulevard, Panorama City, CA.	105-1044	105-1044	105-1044	
24. ADDRESS	25. ADDRESS	26. ADDRESS	27. ADDRESS	
1155 Van Nuys Boulevard, Panorama City, CA.	105-1044	105-1044	105-1044	
28. ADDRESS	29. ADDRESS	30. ADDRESS	31. ADDRESS	
1155 Van Nuys Boulevard, Panorama City, CA.	105-1044	105-1044	105-1044	

3. PROJECT VALUE: \$44,500.00

4. PERMITTING AGENCY: Department of Industrial Relations, State of Calif., 12th Fl., Interior

5. PROJECT NO.: 200-20

6. PROJECT NAME: 105 Office Bldg.

7. PROJECT TYPE: DI Alter

8. PROJECT NO.: 200-20

9. PROJECT NAME: 105 Office Bldg.

10. PROJECT TYPE: DI Alter

11. PROJECT NO.: 200-20

12. PROJECT NAME: 105 Office Bldg.

13. PROJECT TYPE: DI Alter

14. PROJECT NO.: 200-20

15. PROJECT NAME: 105 Office Bldg.

16. PROJECT TYPE: DI Alter

17. PROJECT NO.: 200-20

18. PROJECT NAME: 105 Office Bldg.

19. PROJECT TYPE: DI Alter

20. PROJECT NO.: 200-20

21. PROJECT NAME: 105 Office Bldg.

22. PROJECT TYPE: DI Alter

23. PROJECT NO.: 200-20

24. PROJECT NAME: 105 Office Bldg.

25. PROJECT TYPE: DI Alter

26. PROJECT NO.: 200-20

27. PROJECT NAME: 105 Office Bldg.

28. PROJECT TYPE: DI Alter

29. PROJECT NO.: 200-20

30. PROJECT NAME: 105 Office Bldg.

31. PROJECT TYPE: DI Alter

FOR 20-78 53821 E 85536 \$ = 1 OR 200.00

FOR 20-78 53821 E 85536 \$ = 1 OR 200.00

STATEMENT OF RESPONSIBILITY

I certify that in doing the work authorized hereby I will not violate any provision of the Labor Code of the State of California relating to workmen's compensation insurance.

This permit is an authorization for inspection. The issuance of this permit does not constitute an endorsement or approval of the work specified herein. This permit does not authorize or grant, nor shall it be construed as authorizing or permitting the violation of failure to comply with any applicable law. Neither the City of Los Angeles, nor any board, department, officer or employee thereof shall be responsible for the performance or results of the work specified herein, or the condition of the property or soil upon which such work is performed. (See Sec. 91.0000 L.A.M.C.)

Signed: *[Signature]*

Signature/Date: *[Signature]* 2-22-78

Name of Engineer/Architect	Professional Seal	Professional Seal	Date of Issuance
	Professional Seal	Professional Seal	
Occupation	Architect	Engineer	
File	Architect	Engineer	
Printing	Architect	Engineer	
Flashing	Architect	Engineer	
Trade	Architect	Engineer	

INSTRUCTIONS: Attached to Complete Worksheet Form 04b.

ACT

1. PROJECT NO.	101	2. DISTRICT	1000	3. SHEET NO.	1001
4. PROJECT NAME	Exec. 13	5. PROJECT ADDRESS	3155 Van Nuys Boulevard, Panorama City, Calif.		
6. PROJECT OWNER	Henry S. Beck Company	7. PROJECT PHONE	782-1645		
8. PROJECT ADDRESS	3155 Van Nuys Boulevard, Panorama City, Calif.				
9. PROJECT ADDRESS	3155 Van Nuys Boulevard, Panorama City, Calif.				
10. PROJECT ADDRESS	3155 Van Nuys Boulevard, Panorama City, Calif.				
11. PROJECT ADDRESS	3155 Van Nuys Boulevard, Panorama City, Calif.				
12. PROJECT ADDRESS	3155 Van Nuys Boulevard, Panorama City, Calif.				
13. PROJECT ADDRESS	3155 Van Nuys Boulevard, Panorama City, Calif.				
14. PROJECT ADDRESS	3155 Van Nuys Boulevard, Panorama City, Calif.				
15. PROJECT ADDRESS	3155 Van Nuys Boulevard, Panorama City, Calif.				
16. PROJECT ADDRESS	3155 Van Nuys Boulevard, Panorama City, Calif.				
17. PROJECT ADDRESS	3155 Van Nuys Boulevard, Panorama City, Calif.				
18. PROJECT ADDRESS	3155 Van Nuys Boulevard, Panorama City, Calif.				
19. PROJECT ADDRESS	3155 Van Nuys Boulevard, Panorama City, Calif.				
20. PROJECT ADDRESS	3155 Van Nuys Boulevard, Panorama City, Calif.				

3 PROJECT ADDRESS: 3155 Van Nuys Boulevard, Panorama City
 PROJECT PHONE: 42,780,10
 STATE OF CALIF. DEPARTMENT OF REVENUE

2nd Floor Interior and Ceiling
 1. DATE: 02/22
 2. TIME: 10:00 AM
 3. LOCATION: 2nd Floor Interior and Ceiling
 4. PROJECT NO.: 101
 5. SHEET NO.: 1001
 6. PROJECT NAME: Exec. 13
 7. PROJECT ADDRESS: 3155 Van Nuys Boulevard, Panorama City, Calif.
 8. PROJECT OWNER: Henry S. Beck Company
 9. PROJECT PHONE: 782-1645
 10. PROJECT ADDRESS: 3155 Van Nuys Boulevard, Panorama City, Calif.
 11. PROJECT ADDRESS: 3155 Van Nuys Boulevard, Panorama City, Calif.
 12. PROJECT ADDRESS: 3155 Van Nuys Boulevard, Panorama City, Calif.
 13. PROJECT ADDRESS: 3155 Van Nuys Boulevard, Panorama City, Calif.
 14. PROJECT ADDRESS: 3155 Van Nuys Boulevard, Panorama City, Calif.
 15. PROJECT ADDRESS: 3155 Van Nuys Boulevard, Panorama City, Calif.
 16. PROJECT ADDRESS: 3155 Van Nuys Boulevard, Panorama City, Calif.
 17. PROJECT ADDRESS: 3155 Van Nuys Boulevard, Panorama City, Calif.
 18. PROJECT ADDRESS: 3155 Van Nuys Boulevard, Panorama City, Calif.
 19. PROJECT ADDRESS: 3155 Van Nuys Boulevard, Panorama City, Calif.
 20. PROJECT ADDRESS: 3155 Van Nuys Boulevard, Panorama City, Calif.

FOR THE CITY OF LOS ANGELES: [Signature]
 FOR THE PROJECT OWNER: [Signature]

FEB-26-74	54179	E	#85588	5	=	6 CR	160.90
FEB-26-74	54180	E	#85588	5	=	1 CR	169.30

STATEMENT OF RESPONSIBILITY

I certify that in doing the work authorized hereby, I will not employ any person in violation of the Labor Code of the State of California relating to contractor's compensation (minimum).
 This permit is an application for inspection, the issuance of which is not an approval or an endorsement of the work described herein. This permit does not authorize or permit, nor shall it be construed as authorizing or permitting the violation of laws or ordinances which are applicable hereto. Neither the City of Los Angeles, nor any other governmental official or employee thereof shall be liable for any injury or death to persons or property, or for any loss or damage, or for any other liability, arising out of or in connection with the performance of any work authorized herein, or the condition of the property at the time of the work authorized herein. (See Sec. 91.0002 L.A.M.C.)

[Signature]
 [Signature]

Number of Employees	TRADE APPROVED	APPROVED
	MECHANICAL/ELECTRICAL	
	PLUMBING	
	PAINTING	
	ROOFING	
	WELDING	
	OTHER TRADES	
Contractor's License No.	APPROVED FOR THIS PROJECT	APPROVED
City's License No.	APPROVED FOR THIS PROJECT	APPROVED
Permitting Agency	APPROVED FOR THIS PROJECT	APPROVED
Issued	APPROVED FOR THIS PROJECT	APPROVED

3

APPLICATION TO ALTER - REPAIR - DEMOLISH AND FOR CERTIFICATE OF OCCUPANCY

(E)

CITY OF LOS ANGELES

DEPT. OF BUILDING AND SAFETY

INSTRUCTIONS:

- 1. Applicant to Complete Numbered Items Only. 2. Plot Plan Required on Back of Original.

Form with 15 numbered sections containing project details: 1. LOCAL DESCR., LOT 5180, TRACT 1532; 2. BUILDING ADDRESS 8155 Van Nuys Blvd., P.C.; 3. SECTION CASES STREETS Titus Lanark; 4. PROPERTY USE Dwelling; 5. OWNER'S NAME Henry C. Beck Co. OL. 3-3841; 6. SUBJECT ADDRESS 6363 Wilshire Blvd., L.A. 48; 7. DIST. AREA None; 8. LIC. DIST. None; 9. CONTRACTOR'S NAME Henry C. Beck Co. 187362 OL. 3-3841; 10. CONTRACTOR'S ADDRESS 6363 Wilshire Blvd., L.A. 48; 11. SIZE OF EXISTING BLDG 50'x40', 1 STORY, 18' HEIGHT; 12. MATERIAL WOOD, METAL, CONCR. BLOCK, BRICK, CONCRETE; 13. VALIDATION TO INCLUDE ALL FIXED EQUIPMENT \$ 700.00; 14. SIZE OF PERMIT 1 STORY, 18' HEIGHT; 15. NEW WORK DEMOLISH.

SEWER (ANALYSIS) (SEE ANALYSIS)

CRITICAL SOIL

I certify that in doing the work authorized hereby I will not employ any persons in violation of the Labor Code of the State of California relating to workmen's compensation insurance.

Signed [Signature]

This Form When Properly Validated is a Permit to Do the Work Described.

Table with columns: TYPE, GROUP, VAL. DC., P.C., S.P.C., G.P.L., B.P., I.P., O.S., C/O. Values: DEMOLISH, X, X, X, None, 4.50, X, X, C/O.

(H.M.)

AUG-30-61 4 1276 CK YN-86930 L-1 450

ENGINEER USE ONLY

INSTRUCTIONS: Address in Complete Numbered Items Only.

1. TYPE FLOOR	2. LT FRON. 19	3. ST	4. YR 1932	5. EST. VAL. 76.50
				AMOUNT 1303.00
6. DESCRIPTION OF WORK	7. ADDRESS		8. APPROX. DATE	9. PERM. NO.
Office	1155 Van Ness Boulevard, Panama City, Ca.		11: 0000	C-2-2
10. OWNER	11. ADDRESS		12. APPROX. DATE	13. PERM. NO.
Edwin Schmitt	1200K Avenue			
14. OWNER	15. ADDRESS		16. APPROX. DATE	17. PERM. NO.
Henry C. Beck Company	782-1645			No Legal
18. ADDRESS	19. APPROX. DATE		20. PERM. NO.	
1155 Van Ness Boulevard, Panama City, Ca.				
21. ADDRESS	22. APPROX. DATE		23. PERM. NO.	
1155 Van Ness Boulevard, Panama City				
24. AMOUNT	25. APPROX. DATE		26. PERM. NO.	
10,400.00				
27. ADDRESS	28. APPROX. DATE		29. PERM. NO.	
Lavy, Van Borg, and Backler 9th Floor				
30. DESCRIPTION OF WORK				31. APPROX. DATE
Interior-Alt. Only				11-1900
32. ADDRESS				33. APPROX. DATE
1155 Van Ness Boulevard, Panama City				
34. AMOUNT				35. APPROX. DATE
49.72				
36. ADDRESS				37. APPROX. DATE
1155 Van Ness Boulevard, Panama City				

STATEMENT OF RESPONSIBILITY

I certify that in doing the work authorized hereby I will not employ any person in violation of the Labor Code of the State of California relating to workers' compensation insurance.

This permit is no substitute for inspection, the issuance of which is not an approval or an authorization of the work specified hereby. This permit does not relieve the owner, nor shall it be construed as endorsement or guarantee of the contractor or his work or liability for any work done hereon by the City of Los Angeles nor the permit department, or any contractor thereon under any circumstances or shall be construed as a warranty or certificate of any work specified hereby, or the condition of the property or the work done hereon, if performed. (Use Sec. P1.0302 L.A.A.C.)

Name of Contractor	Address	Company Size
	1155 Van Ness Blvd	
Name	Address	Company Size
	1155 Van Ness Blvd	
Business	Description of Work	
Address	Description of Work	
City	Description of Work	

3

APPLICATION TO ALTER - REPAIR - DEMOLISH AND FOR CERTIFICATE OF OCCUPANCY

CITY OF LOS ANGELES

DEPT. OF BUILDING AND SAFETY

INSTRUCTIONS: 1. Applicant to Complete Numbered Items Only. 2. Plot Plan Required on Back of Original.

1. LEGAL LOT DESCR.	BLK.	TRACT	ADDRESS APPROVED						
		No Legal							
2. BUILDING ADDRESS			SBT. MAP						
8155 Van Nuys Boulevard			7520						
3. BETWEEN CROSS STREETS			ZONE						
Titus AND Lanark			C-2-2						
4. PROPOSED USE OF BUILDING	NEW USE OF BUILDING		FINE DIST.						
Office (13)	- Same		2						
5. OWNER'S NAME	PHONE		INSIDE						
Panorama Towers, Inc.			KEY						
6. OWNER'S ADDRESS	P.O.	ZONE	CON. LOT						
8155 Van Nuys Boulevard			REV. CON						
7. EXT. ARCH.	STATE LICENSE	PHONE	LET SIZE						
Wilton Beckel & Associates									
8. EXT. ARCH.	STATE LICENSE	PHONE							
Richard Bradshaw			No Legal						
9. CONTRACTOR	STATE LICENSE	PHONE	NEAR ALLEY						
Panorama Towers, Inc.			SIDE ALLEY						
10. CONTRACTOR'S ADDRESS	P.O.	ZONE	BLDG. LINE						
See #2									
11. SIZE OF EXISTING BLDG.	STORIES	HEIGHT	NO. OF EXISTING BUILDINGS ON LOT AND USE						
170 x 80	13		One Office Bldg.						
12. MATERIAL	WOOD	METAL	CONC. BLOCK						
EXT. WALLS	STUCCO	BRICK	CONCRETE						
ROOF	WOOD	STEEL	ROOFING						
CONST.	CEM.	OTHER							
13. VENTILATION: TO INCLUDE ALL FIELD EQUIPMENT REQUIRED TO LOCATE AND USE PROPOSED BUILDING	\$800		SPRINKLER BLDG. SPECIFIED						
			NC						
14. SIZE OF ADDITION	STORIES	HEIGHT	APPROVALS						
None			Int.						
15. NEW WORK: EXT. WALLS	ROOFING		Alt. Only						
570 sq. ft. Suite #1206	12th floor interior partition (94')		DWELL UNITS						
I certify that in doing the work authorized hereby I will not employ any person in violation of the Labor Code of the State of California relating to workmen's compensation insurance, and I have read reverse side of Application.			SPACES PARKING						
Signed <i>Julius Taylor</i>			NC						
This Form When Properly Validated is a Permit to Do the Work Described.			GUEST ROOMS						
			FILE WITH						
			CONTR. EXP.						
			No						
TYPE	CLASS	MAX. SQ. FT.	P.C.	S.P.C.	G.P.L.	N.P.C.	LP.	G.S.	C/O
I	G1/B3	NC	325	X	X	500	X	X	X

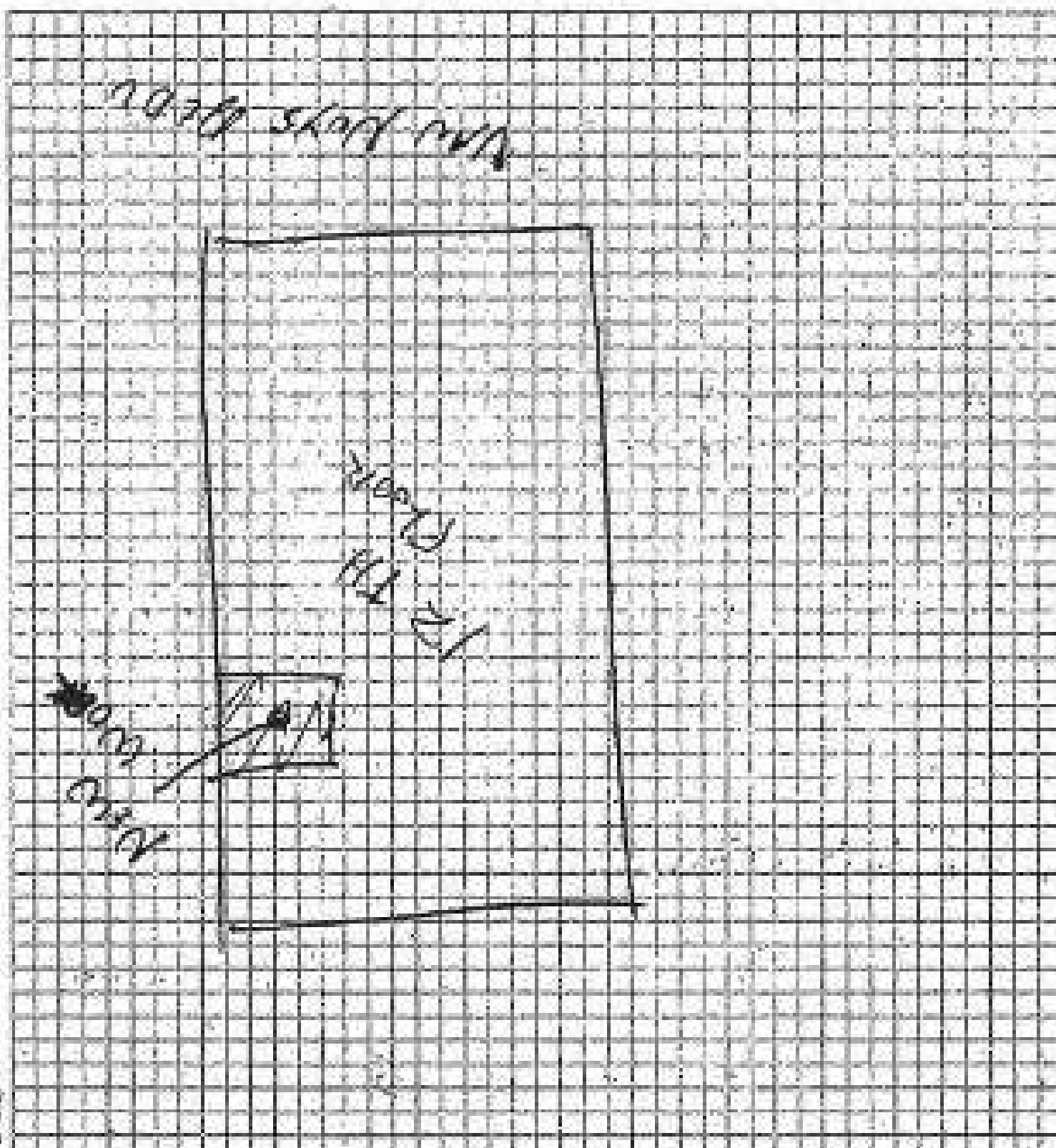
SEWER (Available Upon Approval)

CRITICAL SOIL

CASHIERS USE ONLY

OCT-6-65 48848 CK VN-87215 K-2 3.25
 OCT-6-65 48849 CK VN-87215 K-1 5.00

P.C. No. _____ GRADING _____ CRIT. SOIL _____ COND. _____



SCORE OF RESULT

This print is an application for inspection, the issuance of which is not an approval or an author-
ization of the work depicted herein. This permit does not authorize or permit work that is to be construed
as violating or permitting the violation of any applicable laws, codes, ordinances, rules, regulations or other
of San Antonio, nor any board, department, office or commission thereof under any authority or shall be
construed as an approval or authorization of any work depicted herein, or the condition of the property,
or any person which such work is performed.

Item No. 91.0202 (L.A.M.C.)

3 No. 410

**APPLICATION TO ALTER - REPAIR - DEMOLISH
AND FOR CERTIFICATE OF OCCUPANCY**

CITY OF LOS ANGELES

DEPT. OF BUILDING AND SAFETY

BAS Form B-3

INSTRUCTIONS:

1. Applicant to Complete Numbered Items Only. **AC-1**
2. Plot Plan Required on Back of Original.

1. LOCAL DISTRICT	1ST	BLK.	TOWER	ADDRESS APPROVED					
No Legal									
2. BUILDING ADDRESS				DIST. MAP					
8155 Van Nuys Boulevard				7520					
3. REPAIR CROSS STREET		AND	LANARK	ZONE					
Titus			Lanark	C-2-2					
4. PRESENT USE OF BUILDING		NEW USE OF BUILDING		FIRE DIST.					
Office		Same (13)		2					
5. OWNER'S NAME				RESIDE					
Panorama Towers, Inc.				NEW					
6. OWNER'S ADDRESS				COR. LOT					
8155 Van Nuys Boulevard				KEY. COR. LOT SIDE					
7. CERT. AGENT		STATE LICENSE	PHONE						
Wilton Becket & Associates									
8. EST. EMP.		STATE LICENSE	PHONE						
Richard Bradshaw				No Legal					
9. CONTRACTOR		STATE LICENSE	PHONE	REAR ALLEY					
Panorama Towers, Inc.				FRONT ALLEY					
10. CONTRACTOR'S ADDRESS		P.O.	ZONE	SECT. LINE					
See #3									
11. SITE OF EXISTING BLDG.	STORIES	HEIGHT	NO. OF EXISTING BUILDINGS ON LOT AND USE	BLDG. AREA					
170 x 80	13	N/C	One Office Bldg.	NC					
3 8155 Van Nuys Boulevard				DISTRICT OFFICE					
				V. M.					
12. MATERIAL	<input type="checkbox"/> WOOD	<input type="checkbox"/> METAL	<input type="checkbox"/> CONC. BLOCK	ROOFING					
EXT. WALLS:	<input type="checkbox"/> STUCCO	<input type="checkbox"/> BRICK	<input type="checkbox"/> CONCRETE	<input type="checkbox"/> WOOD					
				<input type="checkbox"/> STEEL					
				<input type="checkbox"/> OTHER					
13. SELECTION TO INCLUDE ALL FIXED EQUIPMENT REQUIRED TO OPERATE AND USE PROPOSED BUILDING.	\$ 1500	EDUCATION APPROVED		SPRINKLER REQ'D. SPECIFIED					
		APPLICATION CHECKED		NC					
14. SIZE OF ADDITION	STORIES	HEIGHT		AFFIDAVIT					
None				Int.					
15. NEW WORK: EXT. WALLS	ROOFING			Alt. Only					
CONC.	WOOD								
Suite #500				SHALL UNITS					
5th floor interior partition				SPRINK. PARALLEL					
I certify that in doing the work authorized hereby I will not employ any person in violation of the Labor Code of the State of California relating to workmen's compensation insurance, and I have read reverse side of Application.				NC					
Signed <i>Julius T. ...</i>				QUEST. FEES					
This Form When Properly Validated is a Permit to Do the Work Described.				FILE WITH					
				VN87850/61					
				CERT. INSP.					
				No					
TYPE	ESSD	MAX. OCC.	P.C.	S.P.C.	G.P.L.	E.P.	I.P.	O.S.	C/O
1	G1/B3	NC	5-	X	X	8-	X	X	X

SEWER (Available) Plot Available

CRITICAL SOIL

CARRIERS USE ONLY

REC-13-45 49739 ET VN:87485 K=2 5:30

3

APPLICATION TO ALTER - REPAIR - DEMOLISH AND FOR CERTIFICATE OF OCCUPANCY

RSS Form B-9

CITY OF LOS ANGELES

DEPT. OF BUILDINGS AND SAFETY

INSTRUCTIONS: 1. Applicant to Complete Numbered Items Only. 2. Plan Plan Required on Back of Original.

1. LEGAL DESCR.	LOT	SUB.	TRACT	ADDRESS APPROVED
			No Legal	
2. EXISTING ADDRESS	8155 Van Nuys Boulevard, Panorama City			REF. MAP 7520
3. BETWEEN CROSS STREETS	Titus Street and Lanark Street			ZONE C-2-2
4. PRESENT USE OF BUILDING	Office			FIRE DIST. 2
5. OWNER'S NAME	Panorama Towers, Inc.			INSIDE KEY
6. OWNER'S ADDRESS	8155 Van Nuys Boulevard			SEC. DIST. LOT SIDE
7. CEN. AREA	STATE LICENSE	PHONE		
8. LIC. EXCH.	STATE LICENSE	PHONE		
9. CONTRACTOR	STATE LICENSE	PHONE		No Legal REAR ALLEY
10. CONTRACTOR'S ADDRESS	Panorama Towers, Inc.			SIDE ALLEY REAR ALLEY
	See #2			
11. SIZE OF EXISTING BLDG.	STORIES	HEIGHT	NO. OF EXISTING PARTS	LOT AND USE
170 x 80	13	N/C	One Office Bldg.	SECT. AREA NC
3	8155 Van Nuys Boulevard			DISTRICT OFFICE V.N.
12. MATERIAL	<input type="checkbox"/> WOOD	<input type="checkbox"/> METAL	<input type="checkbox"/> CONC. BLOCK	ROOF
	<input type="checkbox"/> STUCCO	<input type="checkbox"/> BRICK	<input type="checkbox"/> CONCRETE	CONST.
13. VALUATION: TO INCLUDE ALL FIXES EQUIPMENT EXPENSE TO DEMOLISH AND USE PREPARED BUILDING.	\$ 5,400			VALUATION INCREASED
14. SIZE OF ADDITION	STORIES	HEIGHT	APPROPRIATE CHECKED	
None	13	N/C	Only	
15. NEW WORK:	EXT. WALLS	ROOFING	PLANS CHECKED	
13th floor interior partition			CORRECTIONS VERIFIED	
I certify that in doing the work authorized hereby I will not employ any person in violation of the Labor Code of the State of California relating to workmen's compensation insurance, and I have read reverse side of Application.			PLANS APPROVED	
Signed <i>Julius Taylor</i>			APPROPRIATE CHECKED	
This Form When Properly Validated is a Permit to Do the Work Described.			INSPECTION	

SERVER OPERATED FROM AVAILABLE

CRITICAL SOIL

TYPE	GROUP	MAX. OCC.	P.C.	S.P.C.	D.P.I.	R.P.	I.R.	G.S.	C/O
I	G1/B2	NC	15.2	X	X	23.60	X	X	X

DATE	49732	CR. VN = 07486	K = 2	15.34
DATE	49733	CR. VN = 07486	K = 1	25.60

SCOPE OF PERMIT

This permit is an application for inspection, the issuance of which is not an approval or an author-
 ization of the work specified herein. This permit does not authorize or permit, nor shall it be construed
 as authorizing or guaranteeing the location or pattern of patterns in conformity with any applicable law. Neither the City
 of Los Angeles, nor any board, department, officer or employee thereof makes any warranty or shall be
 responsible for the performance or results of any work described herein, or the condition of the property
 at all times which such work is performed. (Law No. 81,520 of 1947)

No Change in Location

Office 13th Floor

DATE OF PERMIT: 1-1-50
 SCALE: 1/2" = 1'-0"
 DRAWN BY: [illegible]
 CHECKED BY: [illegible]

1

APPLICATION TO CONSTRUCT NEW BUILDING AND FOR CERTIFICATE OF OCCUPANCY

Form D-2

CITY OF LOS ANGELES

DEPT. OF BUILDING AND SAFETY

INSTRUCTIONS: 1. Applicant to Complete Numbered Items Only. 2. Noe Plan Required on Back of Original.

1. LEGAL DESCR.	LOT	CEC	TRACT	ADDRESS ADDRESS
See over for legal description				L.P. 259
2. JOB ADDRESS	8155 Van Nuys Boulevard			DIST. MAP 7520
3. BETWEEN WHICH STREETS	Titus Street AND Lanark Street			ZONE
4. PURPOSE OF BUILDING	Commercial Office Building			PERMITS # 2
5. OWNER'S NAME	William H. Brownyard & Henry C. Beck Company			INDEX
6. OWNER'S ADDRESS	P.O. BOX	305E		CITY, STATE
6363 Wilshire Boulevard, Los Angeles, California				DIST. LOT #
7. ARCH. FIRM	STATE LICENSE NO. FIDENE			EST. DATE
Melton Becket and Associates F.A.I.A. 0-22				Irreg.
8. ARCH. FIRM	STATE LICENSE NO. FIDENE			(Over)
Richard R. Bradshaw Inc. SE 576 St. 5-3166				
9. CONTRACTOR	STATE LICENSE NO. FIDENE			REAR ALLEY
Henry C. Beck Company 187962 (31)				SIDE ALLEY
10. CONTRACTOR'S ADDRESS	P.O. BOX	ZONE		SIDE DRIVE
6363 Wilshire Boulevard, Los Angeles				
11. SIZE OF NEW FLOOR	STORIES	HEIGHT	NO. OF EXTERIOR WALLS ON LOT AND USE	W.D.M. AREA
86' X 174'	13	153'	NONE	13,600 sq. ft.

SEWER (Available) (Not Available)

8155 Van Nuys Blvd. VN

12. MATERIAL	<input type="checkbox"/> WOOD	<input type="checkbox"/> METAL	<input type="checkbox"/> CORR. METAL	<input type="checkbox"/> ROOF	<input type="checkbox"/> WOOD	<input type="checkbox"/> STEEL	<input type="checkbox"/> CONCR.	SPRINKLES
EXT. WALLS	<input type="checkbox"/> STUDS	<input type="checkbox"/> BRICK	<input checked="" type="checkbox"/> CONCRETE	CONST.	<input checked="" type="checkbox"/> CONCR.	<input type="checkbox"/> BRICK		SPECIFIED
13. VALUATION: TO BE SEE ALL WORK	\$ 330,000			APPROVAL APPROVED	APPROVALS			CRITICAL SOIL
NEEDED TO BE SEEN TO SPEAKS	\$ 52,000			APPROVAL APPROVED	APPROVALS			
AND USE PROPOSED BUILDING.	Foundation only			APPROVAL APPROVED	APPROVALS			
Approval of driveway location must be obtained from the Department of Public Works before securing Building Permit.				APPROVAL APPROVED	APPROVALS			
I certify that in doing the work authorized hereby I will not employ any person in violation of the Labor Code of the State of California relating to workmen's compensation insurance.				APPROVAL APPROVED	APPROVALS			
Signed: <i>Chris Morales</i>				APPROVAL APPROVED	APPROVALS			
This Form When Properly Validated is a Permit to Do the Work Described.				APPROVAL APPROVED	APPROVALS			

TOTAL	GROUP	MAX. COS.	P.C.	S.P.E.	S.P.L.	S.P.	S.P.F.	O.S.	C.O.
			1,249.25			576			

SEP-15-61 5 2 8 7 3 CK VN * 87850 0 - 1 546.00

EXCHANGES USE ONLY

P.C. No. GRADING CRIT. SOIL CONS.

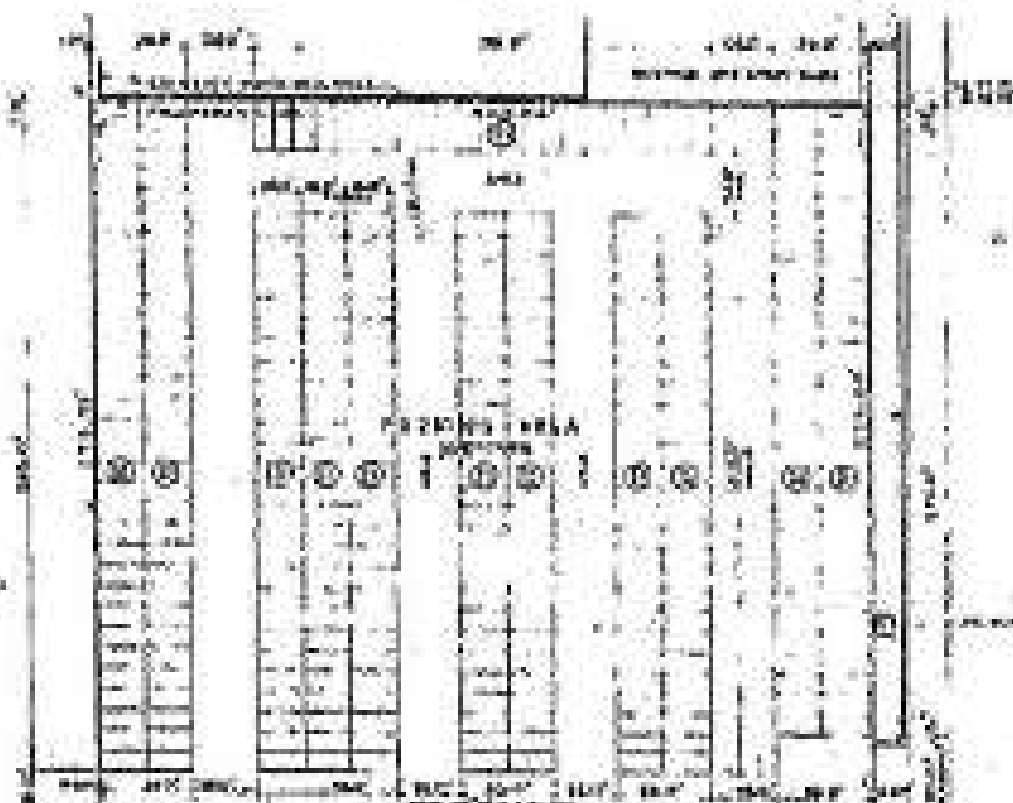
LEGAL DESCRIPTION

That portion of Lot 19, Tract No. 1832 in the City of Los Angeles, County of Los Angeles, State of California as per Map recorded in Book 22 Pages 139 and 141 of Maps, Records of said County described as follows:

Beginning at the Northeast corner of said Lot; thence along the Northerly line of said Lot South $89^{\circ} 39' 40''$ West to a line parallel with and distant Westerly 218.00 feet measured at right angles from the Westerly line of Van Nuys Boulevard 100 feet wide; thence along said parallel line South $0^{\circ} 01' 10''$ West 168.75 feet to the intersection of said parallel line with a line bearing North $89^{\circ} 58' 50''$ West and passing thru a point in said Westerly line of Van Nuys Boulevard distant thereon South $0^{\circ} 01' 10''$ West 170.00 feet from its intersection with the Northerly line of said Lot; thence South $89^{\circ} 58' 50''$ East to the Easterly line of said Lot; thence Northerly along said Easterly line to the point of beginning. Subject to that portion lying within the limits of Van Nuys Boulevard (100 feet wide). Subject to that portion lying within the limits of Vista Street (66 feet wide). Subject to easements of record.

8-19-63 Done

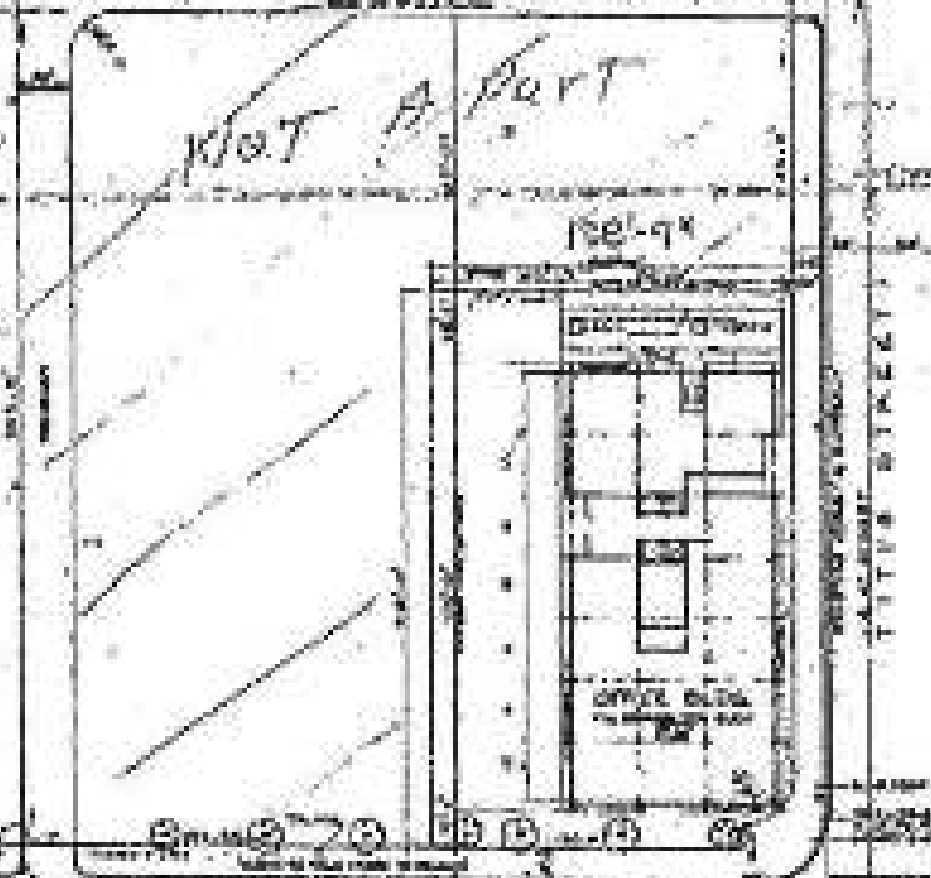
Sullivan, Parnis and Young
1621 Wilshire Blvd.
Beverly Hills, California



On 11/15/61
 E. H. Jones
 Dept. of Public Works
 7-1-61

Parking
 off on side
 for office
 building

Not A Part



Plan 155 issued by Public Works
 for relocation of Banks
 to 11th St. Public Works
 11/15/61




SITE PLAN

SCALE 1"=20'

Address of
Building

14550 Titus St.

CITY OF LOS ANGELES
Certificate of Occupancy



NOTE: Any change of use or occupancy must be approved by the Department of Building and Safety. This certificate shall, so far as authorized by or made known to the undersigned, be subject to the above address except in the application requirements of the National Code, as follows: Ch. 1, as to permitted use; Ch. 9, Arts. 1, 3, 4, and 5; and with applicable requirements of State Building Act—on following occupancies:

Issued Dec. 19, 1962

Permit No. and Year VN 87851/61

Certificate of Occupancy for Use of Land:
275' x 282' Automobile Parking Lot
(Parking for 335 cars)

Owner
Owner's
Address

W. N. Brownyard & Henry C. Beck Co.
8155 Van Nuys Blvd.
Panorama City, Calif.

J. B. COCHRANE-VT

J. G. WHELAN, Superintendent of Building—By

1

APPLICATION TO CONSTRUCT NEW BUILDINGS AND FOR CERTIFICATE OF OCCUPANCY

Form B-4

CITY OF LOS ANGELES

DEPT. OF BUILDINGS AND SAFETY

INSTRUCTIONS: 1. Applicant to Complete Numbered Items Only, 2. Plat Plan Required on Back of Originals.

1. LEGAL RESTR.	LOT	B.L.K.	TRACT	ADDRESS APPROVED
	See Attached			<i>[Handwritten]</i>
2. JOB ADDRESS	Titus Street			520
3. BETWEEN CROSS STREETS	Van Nuys Boulevard AND Cedros Avenue			1-2
4. PURPOSE OF BUILDING	Use of Land - Parking			1st DIST.
5. OWNER'S NAME	WILLIAM H. BROWMYARD AND HENRY G. BECK COMPANY			TRICK 62
6. OWNER'S ADDRESS	6363 Wilshire Boulevard, Los Angeles			1st DIST.
7. CERT. ARCH.	Walton Becket and Assoc.			75+
8. LIC. ENGR.	Richard E. Bradshaw			282+
9. CONTRACTOR	Henry G. Beck Company			BECK ALLEY
10. CONTRACTOR'S ADDRESS	6363 Wilshire Boulevard, Los Angeles			BECK ALLEY
11. SIZE OF NEW BLDG.	STORIES	HEIGHT	NO. OF EXISTING BUILDINGS ON LOT AND USE	ALLOW. AREA

SEWER (VALIDATED NOT AVAILABLE)

14550 Titus Street

12. MATERIAL	<input type="checkbox"/> WOOD	<input type="checkbox"/> METAL	<input type="checkbox"/> CONC. BLOCK	ROOF	<input type="checkbox"/> WOOD	<input type="checkbox"/> STEEL	CEILING	WINDOWS
EXT. WALLS	<input type="checkbox"/> STUCCO	<input type="checkbox"/> BRICK	<input type="checkbox"/> CONCRETE	CONSP.	<input type="checkbox"/> CONC.	<input type="checkbox"/> STUCCO		SPICES
13. VALUATION TO INCLUDE ALL FIXED EQUIPMENT REQUIRED TO OPERATE AND USE PROPOSED BUILDING	\$			VALUATION APPROVED	APPROVED			
Appraisal of driveway location must be obtained from the Department of Public Works before passing Building Permit.				APPLICATION CHECKED	APPROVED			
I certify that in using the work authorized hereby I will not employ any person in violation of the Labor Code of the State of California relating to workmen's compensation insurance.				PLANS CHECKED	APPROVED			
Signed <i>William H. Bradshaw</i>				CONTRACTOR VERIFIED	APPROVED			
This Form When Properly Validated is a Permit to Do the Work Described.				PLANS APPROVED	APPROVED			
				CONTRACTOR	APPROVED			

CRITICAL SOIL

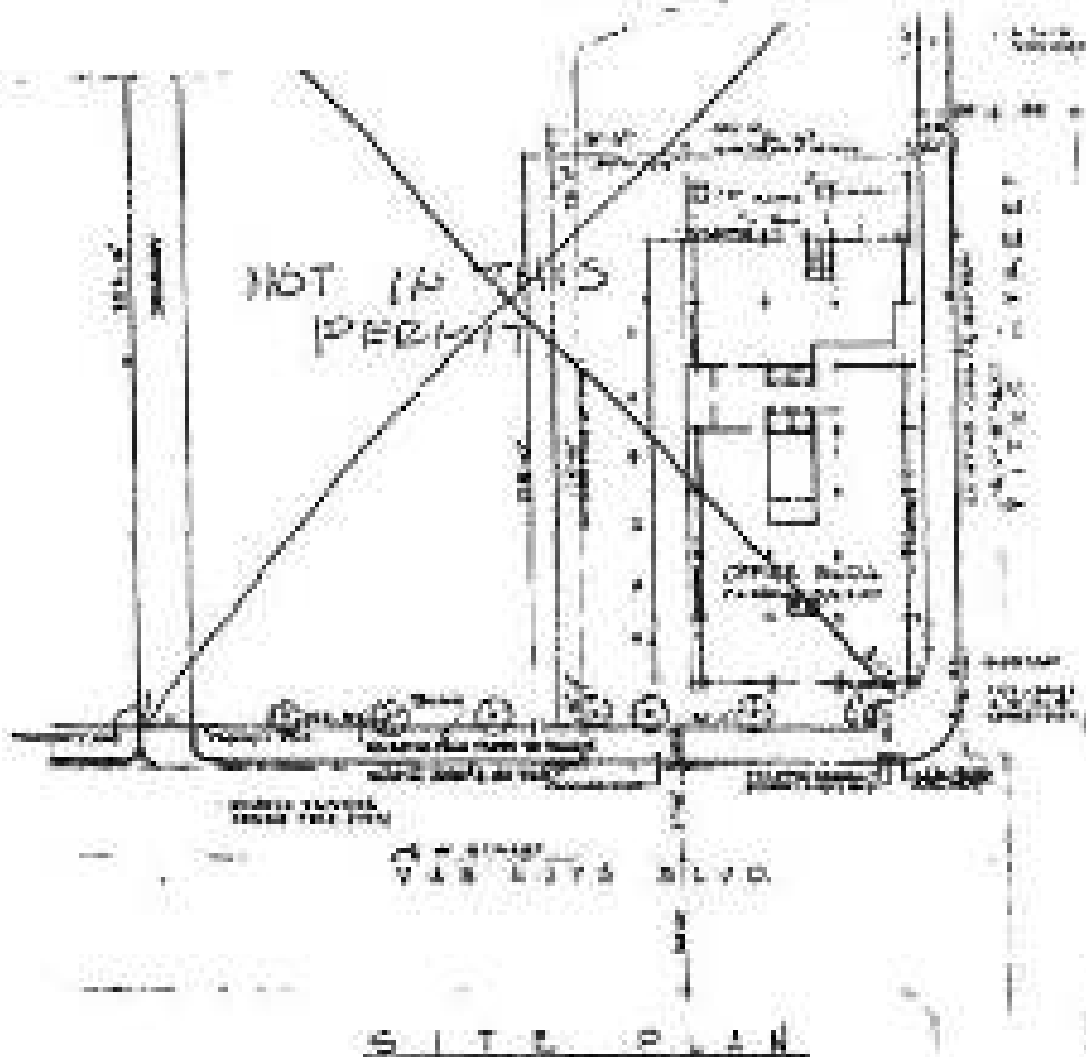
TYP.	GROUP	MAX. OCC.	P.C.	S.P.C.	G.P.I.	B.P.	I.F.	O.S.	C/O
									200

SEP-15-61 52874 CMVN-87851 0-1 2.00

22-19-61-21

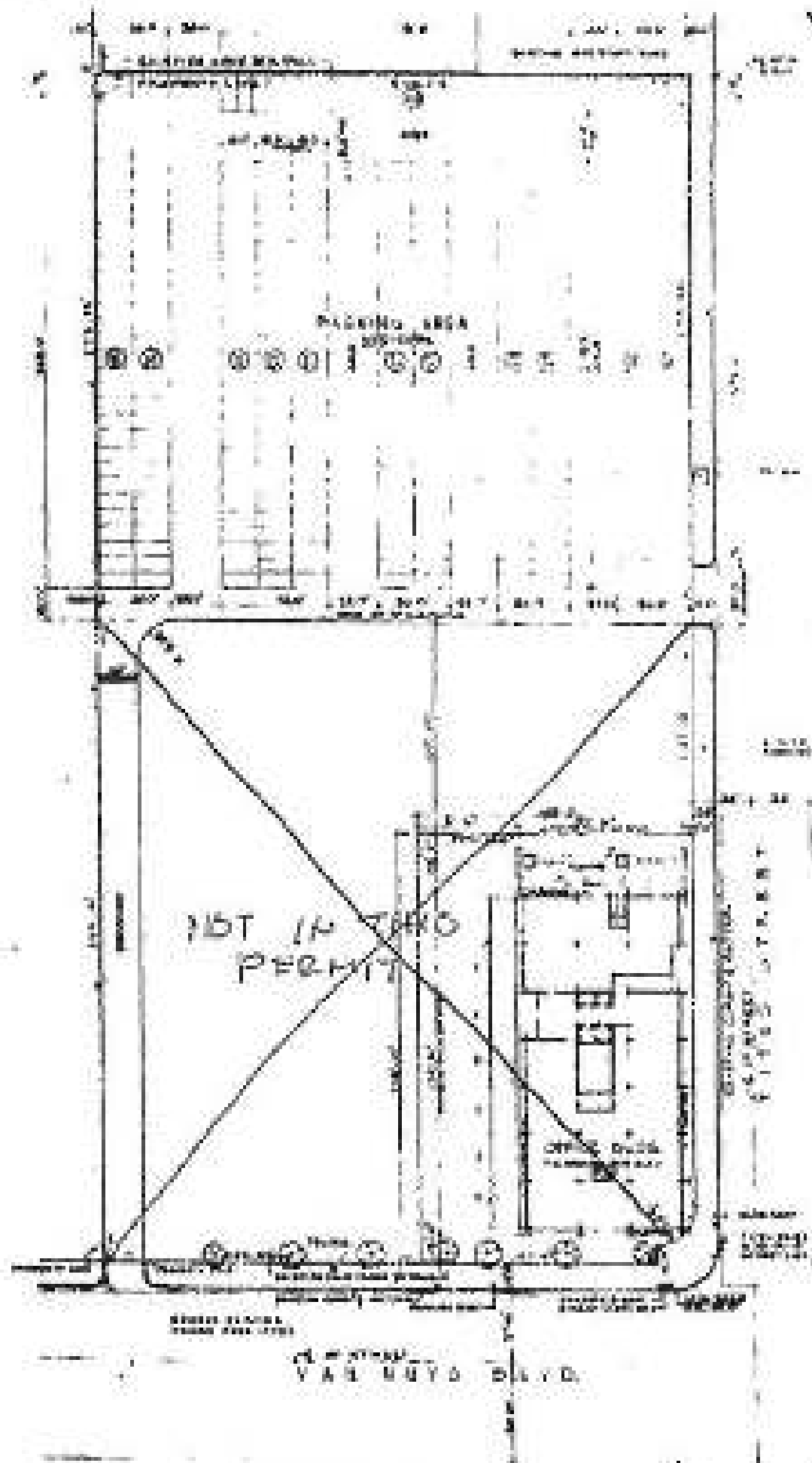
PANORAMA TOWERS
LEGAL DESCRIPTION - PARKING AREA

Lot 19 of Tract 1632, in the City and County of Los Angeles, State of California, as per map recorded in Book 22, Pages 130 and 131 of Maps, in the office of the County Recorder of said County; excepting therefrom the West 660 feet; also excepting therefrom all that portion of said Lot lying Easterly of a line parallel with and 325 feet Westerly measured at right angles to the Westerly line of Van Nuys Boulevard, 100 feet wide. Subject to that portion lying within the limits of Titus Street, 60 feet wide, and subject to easements and matters of record.



Handwritten notes:
1. Office Building
2. Parking Area





1/14/81
 1000 4492, 1000 4492

D

SITE PLAN

1 Not approved for APPLICATION TO CONSTRUCT NEW BUILDING AND FOR CERTIFICATE OF OCCUPANCY (E) Form DEPT. OF BUILDING AND SAFETY

INSTRUCTIONS: 1. Applicant to Complete Numbered Items Only. 2. Plot Plan Required on Back of Original. 19

1. LOCAL SECT.	LOT	See over for legal description	ADDRESS APPROVED	SEWER (Available) (Not Available)
2. JOB ADDRESS	8155	Van Nuys Blvd., (PC)	7520	
3. BETWEEN CROSS STREETS		Titus St. Lanark St.	C-2-2	
4. PURPOSE OF BUILDING		Commercial Office Building	FIRE DIST. #2	
5. OWNERS NAME		William H. Brownyard & Henry C. Beck Co.	ZONE /	
6. OWNER'S ADDRESS		6363 Wilshire Blvd., Los Angeles, Calif	LOT SIZE /	
7. CURT. AGENT		Malton Becket F.A.I.A. C-22 BR 2881	LOT SIZE Irreg	
8. HIS FIRM		Richard H. Bradshaw SE 576 ST 5360	Over	
9. CONTRACTOR		Henry C. Beck Co. 187362(Bl) OL 32PH	ROAD ALLEY /	
10. CONTRACTOR'S ADDRESS		6363 Wilshire Blvd., Los Angeles	SIDE ALLEY /	
11. SIZE OF LOT	84' x 174'	13' x 153'	NO. OF EXISTING BUILDINGS ON LOT AND USE	
			None	
12. MATERIAL			GENERAL AREA 13,500	
13. VALUATION TO INSURE ALL WORK			30,000 Sq. Ft.	
14. MATERIAL			INSTR. OFFICE	
15. VALUATION TO INSURE ALL WORK			4,000 VN	
16. MATERIAL			3,000 VN	
17. VALUATION TO INSURE ALL WORK			3,000 VN	
18. MATERIAL			3,000 VN	
19. VALUATION TO INSURE ALL WORK			3,000 VN	

TITLE	GROUP	MAX. OCC.	P.C.	S.E.C.	S.I.F.	S.P.	S.I.F.	O.S.	C/O
I	6-1	1700	1,249.75	2.286					
May 18-61 22699 OK VN* #R--4 \$1,249.75									
NOT--2-61 4 6 1 4 4 Ck VN=88844 K -- 2 8.75									
NOT--2-61 4 6 1 4 5 Ck VN=88844 K -- 1 2,286.01									
P.C. No. K-5714 GRADINGS CRT. SOIL CONS.									

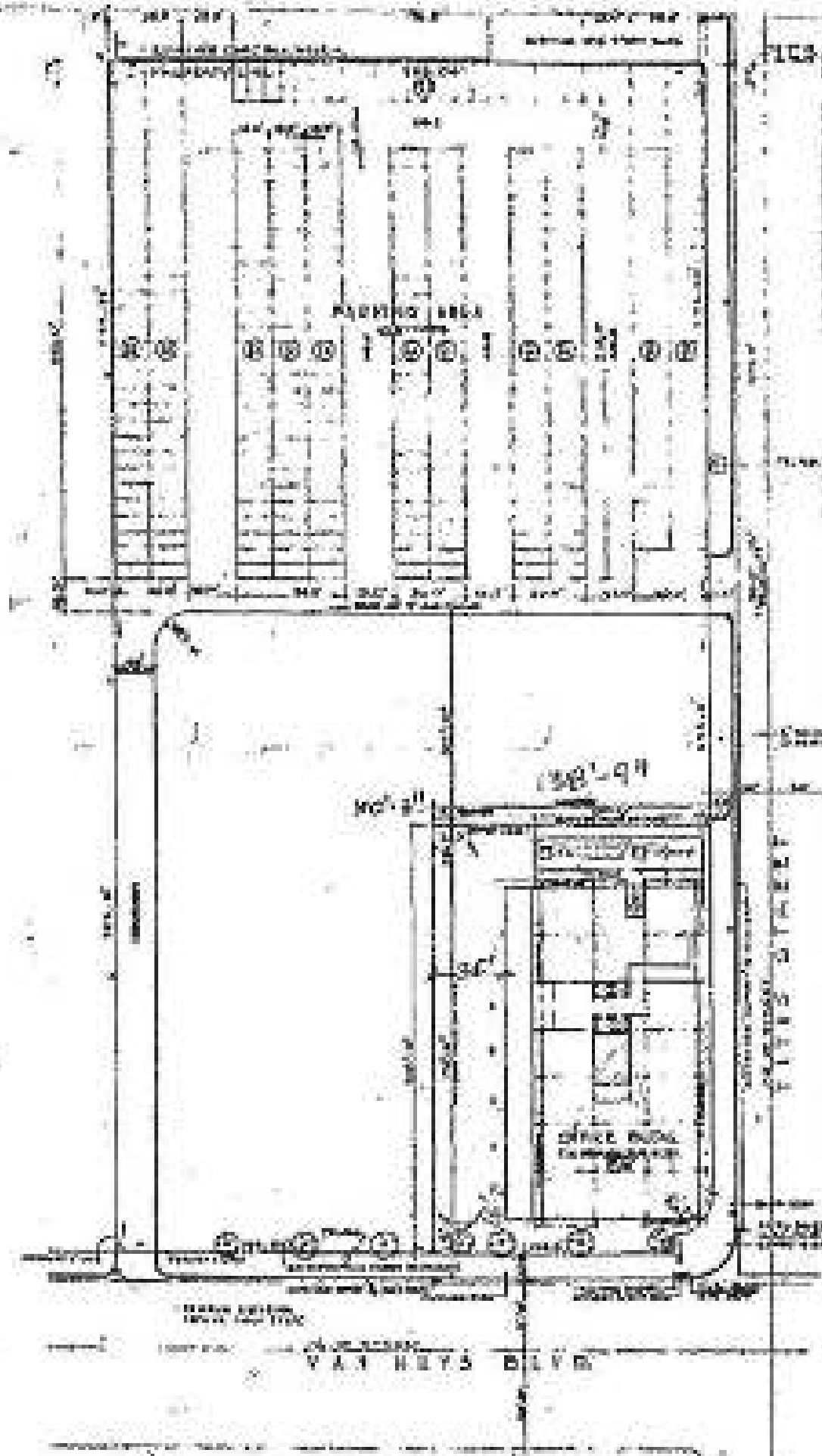
LEGAL DESCRIPTION

That portion of Lot 19, Tract No. 1332 in the City of Los Angeles, County of Los Angeles, State of California as per Map recorded in Book 22 Pages 130 and 131 of Maps, Records of said County described as follows:

Beginning at the Northwest corner of said Lot; thence along the Northerly line of said Lot South $09^{\circ} 39' 40''$ West to a line parallel with and distant Westerly 210.00 feet measured at right angles from the Easterly line of Van Nuys Boulevard 100 feet wide; thence along said parallel line South $0^{\circ} 01' 10''$ West 160.75 feet to the intersection of said parallel line with a line bearing North $09^{\circ} 50' 56''$ West and passing thru a point in said Easterly line of Van Nuys Boulevard distant thereon South $0^{\circ} 01' 10''$ West 170.00 feet from its intersection with the Northerly line of said lot; thence South $09^{\circ} 50' 56''$ East to the Easterly line of said Lot; thence Northerly along said Easterly line to the point of beginning. Subject to that portion lying within the limits of Van Nuys Boulevard (100 feet wide). Subject to that portion lying within the limits of Titus Street (60 feet wide). Subject to easements of record.

10 29-64 C-0

Sullivan, Francis and Young
6621 Gilshire Blvd.
Beverly Hills, California



ON 15th STREET
 Prepared
 1942
 9-1-42

Robert H. ...
Doc. 44-2-9-1942


SITE PLAN
 SCALE: 1/8" = 1'-0"

Address of
Building

8155 Van Nuys Blvd.

CITY OF LOS ANGELES

Certificate of Occupancy



NOTE: Any change of use or occupancy must be approved by the Department of Building and Safety. This certificate has been issued for or made known to the petitioner, the building at the above address conforming with the applicable provisions of the Municipal Code, as follows: Ch. 1, as to permitted uses; Ch. 9, Arts. 1, 2, 4, and 5; and with applicable requirements of State Housing Act—for following occupancies:

Issued **March 1, 1964**

Permit No. and Year **VN87850/61, VN88844/61,
VN67470/64**

**13-story, Type I, 84' x 174' Commercial Office Building
including Coffee Shop in Basement,
G-1/G-2 Occupancy. 335 required parking spaces.
(Building shell and completed work under permits of
record to this date)**

**This Certificate of Occupancy issued to supersede
Certificate dated Oct. 29, 1954.**

Owner **Panorama Towers, Inc.**
Owner's Address: **8155 Van Nuys Blvd.
Panorama City, California**

J. B. COCHRANE-VP

3

APPLICATION TO ALTER - REPAIR - DEMOLISH AND FOR CERTIFICATE OF OCCUPANCY

Form B-3

CITY OF LOS ANGELES

DEPT. OF BUILDING AND SAFETY

INSTRUCTIONS: 1. Applicant to Complete Numbered Items Only. 2. Plat Plan Required on Back of Original.

1. LEGAL DESCR.	LOT	BLK.	TRACT	ADDRESS APPROVED					
	St. of Trac.	19	1532						
2. PROPERTY ADDRESS	8155 Van Nuys Blvd.			SITE MAP					
3. BETWEEN EXISTING STREETS	Titus and Lenox			1520					
4. PRESENT USE OF BUILDING	Tent for private party.			ZONE C-242					
	Tent for private party.			M-1-2					
5. OWNER'S NAME	Panorama Towers			PERM. EX.					
6. OWNER'S ADDRESS	5657 Wilshire Blvd.			INSIDE					
7. CONT. AREA	STATE LICENSE			NET					
8. LIC. EXPI.	STATE LICENSE			SET					
9. CONTRACTOR	Abbey Rents			COIL LOT					
10. CONTRACTOR'S ADDRESS	8641 Wilshire Blvd.			REF. OR.					
	Beverly Hills			LOT SIZE					
11. SIZE OF EXISTING BLDG.	STORIES	HEIGHT	LA. OF EXISTING BUILDINGS ON LOT AND USE	Upcompo. Legal					
30 x 60 tent									
8155 Van Nuys Blvd.				DISTRICT CODE					
				VN					
12. MATERIAL	<input type="checkbox"/> WOOD <input type="checkbox"/> METAL <input type="checkbox"/> CONC. BLOCK <input type="checkbox"/> ROOF <input type="checkbox"/> WOOD <input type="checkbox"/> STEEL <input type="checkbox"/> PARTIAL <input type="checkbox"/> BRICK <input type="checkbox"/> CONCRETE <input type="checkbox"/> GEMST. <input type="checkbox"/> CONC. <input type="checkbox"/> OTHER			SPENCER'S REV'D SPECIFIED APPROVALS					
13. VALIDATION BY INSURER ALL FIXED EQUIPMENT REQUIRED TO OPERATE AND FOR PROPER BUILDING.	\$ 101.00			VERIFICATION APPROVED					
14. SIDE OF APPLIC.	STORIES	HEIGHT	APPROXIMATE SQUARE						
30 x 30 tent			1000						
15. NEW WORK	EXT. WALLS	ROOFING	PLANS CHECKED	WELL UNITS					
Enlarge tent to (30x90)			CONFORMS TO SPECIFICATIONS	SPACE PARKING					
I certify that in doing the work authorized hereby I will not employ any person in violation of the Labor Code of the State of California relating to workmen's Compensation Insurance.			PLANS APPROVED	DECAT 43000					
Signed <i>Harold H. Shenberg</i>			INSPECTION APPROVED	TRK WITH					
This Form When Properly Validated is a Permit to Do the Work Described.			INSPECTOR	CONT. TEMP.					
			<i>Todal</i>						
TYPE	REPAIR	MAX. OCC.	P.C.	S.P.C.	G.F.I.	B.P.C.	I.F.	O.S.	C/O
tent			x	x	x	x	x	x	x

SEWER (Available) (Not Available)

CRITICAL SOIL

CASPER'S USE ONLY

067-17-61

48783

Ca 44-89687

M-1

2.00

P.C. No.

GRADING

CRIT. SOIL

CONS.

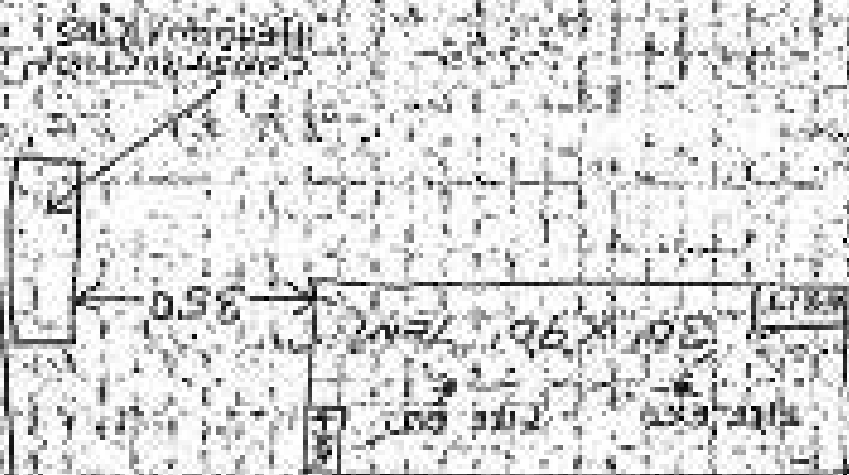
10-19-61

S

MARK

NOTE: THIS IS VACANT LOT APPROX 50' X 200'

W. VAN WYCK BLVD.



all per parcel to use

10-19-61

3

APPLICATION TO ALTER - REPAIR - DEMOLISH AND FOR CERTIFICATE OF OCCUPANCY

(R)

Form 3-3

CITY OF LOS ANGELES

DEPT. OF BUILDING AND SAFETY

INSTRUCTIONS: 1. Applicant to Complete Numbered Items Only. 2. Plat Plan Required on Back of Original.

1. LEGAL DESC.	LOT	A.C.	TRACT	ADDRESS APPROVED
	See VN 87850/1961		for legal	
2. BUILDING ADDRESS	8155 Van Nuys Blvd., P.O.			DIST. INSP. 7520
3. NEAREST CROSS STREETS	Titus AND Lanark			ZONE C-2-2
4. PRESENT USE OF BUILDING	Office Bldg.			FIRE DIST. #2
5. OWNER'S NAME	W.H. Brownyard & H.O. Beck			INSIDE / YES
6. OWNER'S ADDRESS	6363 Wilshire Blvd., L.A.			CR. LOT / X
7. EXT. AREA	STATE LICENSE	PHONE		LOT SIZE Irreg
Welton Becket	FAIA C-22	BR.2-8111		
8. GEN. CONTR.	STATE LICENSE	PHONE		
Richard Bradshaw	SE 576	ST.5-3166		
9. CONTRACTOR	STATE LICENSE	PHONE		FRONT ALLEY / SIDE ALLEY /
Henry J. Beck Co.	18736A	OL.3-3841		REAR LINE
10. CONTRACTOR'S ADDRESS	6363 Wilshire Blvd., Los Angeles			
11. SIZE OF EXISTING BLDG.	STORIES	HEIGHT	NO. OF EXISTING BUILDINGS ON LOT AND USE	BLDG. AREA
84'x174'	13	253'	(1) Under Constr.	N/O
8155 Van Nuys Blvd.				DISTRICT OFFICE VN
12. MATERIAL	<input type="checkbox"/> WOOD	<input checked="" type="checkbox"/> METAL	<input type="checkbox"/> CERAM. BLOCK	ROOF
EXT. WALLS	<input type="checkbox"/> STUCCO	<input type="checkbox"/> BRICK	<input checked="" type="checkbox"/> CONCRETE	CONST.
				<input type="checkbox"/> WOOD
				<input type="checkbox"/> STEEL
				<input type="checkbox"/> PLASTER
				<input type="checkbox"/> OTHER
				COND.
13. VALUATION TO INCLUDE ALL WOOD EQUIPMENT REQUIRED TO REPAIR AND USE APPROX. IN \$.	\$ 200.00			VALUATION APPROVED Naimark
14. SIDE OF ADDITION	STORIES	HEIGHT	APPLICATION CHECKED	
None				
15. NEW WORK: EXT. WALLS	POPPING			PLANS CHECKED
Stair Change between 1st & 2nd Floor				CONDITIONS CHECKED
I certify that in doing the work authorized hereby I will not employ any person in violation of the Labor Code of the State of California relating to workman's compensation insurance.				PLANS RECHECKED
Signed <i>Donis Morales</i>				VALUATION APPROVED
This Form When Properly Validated is a Permit to Do the Work Described.				INSPECTOR
				STK WITH 87850 VN/61
				DIST. INSP.

SEWER (Available) (Not Available)

CRITICAL SOIL

CUSTOMER USE ONLY

NOV-2-61	5 1 4 2 2	Ca VN-90689	K = 2	1.00
NOV-2-61	5 1 4 2 3	Ca VN-90689	K = 1	2.00

3

APPLICATION TO ALTER-REPAIR-DEMOLISH AND FOR CERTIFICATE OF OCCUPANCY

SD-100 (04)

OFF. OF LAB. SAFETY

OFF. OF BUILDING AND SAFETY

INSTRUCTIONS

- 1. Applied to Complete Municipal Forms Only
- 2. Fee Paid Based on Book of Ordinance

BOOK FEE

1. NAME (last, first, middle)	NO LEGAL OCCUPANCY	BOOK FEE	12-07
2. PROJECT NAME/TITLE	15 - Office	NO. OF PERMITS	1220
3. ADDRESS	15 - Same	DATE	0-2-2
4. PROPERTY OWNER	8155 Van Nuys Boulevard, Encinitas City, Cal.	NO. OF PERMITS	3
5. PROJECT NAME	Three Street in Lyman's Street	NO. OF PERMITS	
6. PROJECT NAME	Henry C. Rice Company 981-1848	NO. OF PERMITS	
7. ADDRESS	8155 Van Nuys Boulevard, Encinitas City, Cal.	NO. OF PERMITS	No Legal
8. PROJECT NAME		NO. OF PERMITS	
9. PROJECT NAME	OWNER	NO. OF PERMITS	
10. USE OF BUILDING	100 X 60	15	One Office Building
11. EXTENT OF WORK			
12. ADDRESS	8155 Van Nuys Boulevard		
13. PROJECT NAME	Subj 8118; 3rd floor interior partition		
14. ADDRESS	1. 883 square feet		
15. TYPE OF WORK	SAME	NO. OF PERMITS	
16. TYPE	I	NO. OF PERMITS	
17. TYPE	O	NO. OF PERMITS	
18. TYPE		NO. OF PERMITS	
19. TYPE		NO. OF PERMITS	
20. TYPE		NO. OF PERMITS	
21. TYPE		NO. OF PERMITS	
22. TYPE		NO. OF PERMITS	
23. TYPE		NO. OF PERMITS	
24. TYPE		NO. OF PERMITS	
25. TYPE		NO. OF PERMITS	
26. TYPE		NO. OF PERMITS	
27. TYPE		NO. OF PERMITS	
28. TYPE		NO. OF PERMITS	
29. TYPE		NO. OF PERMITS	
30. TYPE		NO. OF PERMITS	
31. TYPE		NO. OF PERMITS	
32. TYPE		NO. OF PERMITS	
33. TYPE		NO. OF PERMITS	
34. TYPE		NO. OF PERMITS	
35. TYPE		NO. OF PERMITS	
36. TYPE		NO. OF PERMITS	
37. TYPE		NO. OF PERMITS	
38. TYPE		NO. OF PERMITS	
39. TYPE		NO. OF PERMITS	
40. TYPE		NO. OF PERMITS	
41. TYPE		NO. OF PERMITS	
42. TYPE		NO. OF PERMITS	
43. TYPE		NO. OF PERMITS	
44. TYPE		NO. OF PERMITS	
45. TYPE		NO. OF PERMITS	
46. TYPE		NO. OF PERMITS	
47. TYPE		NO. OF PERMITS	
48. TYPE		NO. OF PERMITS	
49. TYPE		NO. OF PERMITS	
50. TYPE		NO. OF PERMITS	
51. TYPE		NO. OF PERMITS	
52. TYPE		NO. OF PERMITS	
53. TYPE		NO. OF PERMITS	
54. TYPE		NO. OF PERMITS	
55. TYPE		NO. OF PERMITS	
56. TYPE		NO. OF PERMITS	
57. TYPE		NO. OF PERMITS	
58. TYPE		NO. OF PERMITS	
59. TYPE		NO. OF PERMITS	
60. TYPE		NO. OF PERMITS	
61. TYPE		NO. OF PERMITS	
62. TYPE		NO. OF PERMITS	
63. TYPE		NO. OF PERMITS	
64. TYPE		NO. OF PERMITS	
65. TYPE		NO. OF PERMITS	
66. TYPE		NO. OF PERMITS	
67. TYPE		NO. OF PERMITS	
68. TYPE		NO. OF PERMITS	
69. TYPE		NO. OF PERMITS	
70. TYPE		NO. OF PERMITS	
71. TYPE		NO. OF PERMITS	
72. TYPE		NO. OF PERMITS	
73. TYPE		NO. OF PERMITS	
74. TYPE		NO. OF PERMITS	
75. TYPE		NO. OF PERMITS	
76. TYPE		NO. OF PERMITS	
77. TYPE		NO. OF PERMITS	
78. TYPE		NO. OF PERMITS	
79. TYPE		NO. OF PERMITS	
80. TYPE		NO. OF PERMITS	
81. TYPE		NO. OF PERMITS	
82. TYPE		NO. OF PERMITS	
83. TYPE		NO. OF PERMITS	
84. TYPE		NO. OF PERMITS	
85. TYPE		NO. OF PERMITS	
86. TYPE		NO. OF PERMITS	
87. TYPE		NO. OF PERMITS	
88. TYPE		NO. OF PERMITS	
89. TYPE		NO. OF PERMITS	
90. TYPE		NO. OF PERMITS	
91. TYPE		NO. OF PERMITS	
92. TYPE		NO. OF PERMITS	
93. TYPE		NO. OF PERMITS	
94. TYPE		NO. OF PERMITS	
95. TYPE		NO. OF PERMITS	
96. TYPE		NO. OF PERMITS	
97. TYPE		NO. OF PERMITS	
98. TYPE		NO. OF PERMITS	
99. TYPE		NO. OF PERMITS	
100. TYPE		NO. OF PERMITS	

03578 PERM-22346 E-1 20.40 24.00

STATEMENT OF RESPONSIBILITY

I certify that in doing the work authorized herein, I will not violate any provision of the Labor Code of the State of California relating to workers' compensation insurance.

This work is an application for inspection, the contractor shall have an approved or an authorized number of the work available herein. This person does not authorize or permit, nor shall it be construed as authorizing or permitting the violator or failure to comply with any applicable law, whether the City of Los Angeles, nor any board, department, division or employee thereof, make any statement as to be responsible for the performance or results of any work authorized herein, at the condition of the property or for any other work which is performed.

See Sec. 18000, L.A.M.C.C.

Category of Program/Job	How	Days
Construction	APPROX 1712 18	
Roofing	APPROX 1712 18	
Plumbing	APPROX 1712 18	
Electrical	APPROX 1712 18	
Mechanical	APPROX 1712 18	
Other	APPROX 1712 18	

3

13

APPLICATION TO ALTER - REPAIR - DEMOLISH AND FOR CERTIFICATE OF OCCUPANCY

Form B-3

CITY OF LOS ANGELES

DEPT. OF BUILDING AND SAFETY

INSTRUCTIONS: 1. Applicant to Complete Numbered Items Only. 2. Plot Plan Required on Back of Original.

1. LOCAL SEWER	LOT	BLK.	TRAC	ADDRESS APPLICANT
				See VN 81/1804
2. BUSINESS ADDRESS	8155 Van Nuys Blvd.			REF. MAP 75-20
3. BETWEEN CROSS STREETS	Titus St. and Lanark St.			ZONE L-2-2
4. PRESENT USE OF BUILDING	Commercial Office Bldg.			FIRE DIST. 2
5. OWNER'S NAME	William H. Brownyard			PHONE TR 35957
6. OWNER'S ADDRESS	8155 Van Nuys Blvd.			COR. LOT
7. GEN. ARCH.	WELTON BECKET & ASSOC.			STATE LICENSE 6-22 PHONE BR 28811
8. SEC. ENGR.	Richard Bradshaw			STATE LICENSE SE 576 PHONE TR 31584
9. CONTRACTOR	Henry C. Beck Co.			STATE LICENSE 187362(B1) PHONE TR 35957
10. CONTRACTOR'S ADDRESS	8155 Van Nuys Blvd.			REAR ALLEY SIDE ALLEY BLOCK, COR.
11. SIZE OF EXISTING BLDG.	STORIES	HEIGHT	NO. OF EXISTING BUILDINGS ON LOT AND USE	BLDG. AREA
84 x 174	13	153	(1) under Coast	N/C
3 8155 Van Nuys Blvd.				DISTRICT OFFICE VN
12. MATERIAL	<input type="checkbox"/> WOOD	<input checked="" type="checkbox"/> METAL	<input type="checkbox"/> CONCR. BLOCK	STEEL REINFC
EXT. WALLS:	<input type="checkbox"/> STUCCO	<input type="checkbox"/> BRICK	<input checked="" type="checkbox"/> CONCRETE	CHANG. <input checked="" type="checkbox"/> CONC. <input type="checkbox"/> OTHER
13. ESTIMATE TO INCLUDE ALL TAXES	\$10,000			VALUATION APPROVAL
EQUIPMENT REQUIRED TO OPERATE AND USE PROPOSED BUILDING.	\$100,000			APPROVALS
14. SIZE OF ADDITION	STORIES	HEIGHT	APPLICABLE DISTRICT	
None	-	15	Planned	
15. NEW WORK	EXT. WALLS	ROOFING	PLANS CHECKED	
(Describe)	None	None	Planned	
(1) Stair to basement, increase 13th flr load, & clear height. (150')				SEWER/LESS WORKED
I certify that in doing the work authorized hereby I will not employ any person in violation of the Labor Code of the State of California relating to workmen's compensation insurance.				APPROVALS
Signed <u>Henry C. Beck</u>				DRILL UNITS
This form when properly validated is a permit to do the work described.				SPRINK. PROTECT. N/C
				BLDG. PERM.
				FILE WITH 87850
				CONC. PERM.

SEWER (Available) (Not Available)

CRITICAL SOIL

NOV-29-61	55094	CR VN	L-2	21.00
DEC-28-61	58482	CR VN-93167	M-1	42.00
P.C. No. 7047	GRADING	CRIT. SOIL	CONS.	

CUSTOMER USE ONLY

3 13

APPLICATION TO ALTER - REPAIR - DEMOLISH AND FOR CERTIFICATE OF OCCUPANCY

Form B-4

CITY OF LOS ANGELES

DEPT. OF BUILDING AND SAFETY

INSTRUCTIONS: 1. Applicant to Complete Numbered Items Only. 2. Plot Plan Required on Back of Original.

1. MAP, BLOCK, LOT	BLK.	TRACT	ADDRESS APPROVED
10-		123 Sec 174 / 85544	
2. BUILDING ADDRESS	8155 Van Nuys Blvd.		CITY MAP 7520
3. BETWEEN CROSS STREETS	Titus St. ME. Lanark St.		ZONE L-2-2
4. PRESENT USE OF BUILDING	Commercial Office Bldg.		FORM DIST. 2 SW
5. OWNER'S NAME	William H. Brownyard		TR 35957
6. OWNER'S ADDRESS	8155 Van Nuys Blvd. Encino City		FORM DIST. 2 SW
7. CERT. ARCH.	STATE LICENSE	PHONE	FORM DIST. 2 SW
WELTON BECKET & ASSOC.	6-22	BR 28811	
8. DEC. ENGR.	STATE LICENSE	PHONE	
Richard Bradshaw	SR 576	TR 31584	
9. CONTRACTOR	STATE LICENSE	PHONE	
Henry C. Beck Co.	187362(B1)	TR 35957	
10. CONTRACTOR'S ADDRESS	8155 Van Nuys Blvd.		
11. SIZE OF EXISTING BLDG.	STORIES	HEIGHT	NO. OF EXISTING BUILDINGS ON LOT AND BLDG.
84 x 174	13	153	(1) Under Coast
12. MATERIAL	WOOD <input type="checkbox"/> METAL <input checked="" type="checkbox"/> CONCR. BLOCK <input type="checkbox"/>		ROOF
EXT. WALLS	STUCCO <input type="checkbox"/> BRICK <input type="checkbox"/> CONCRETE <input checked="" type="checkbox"/>		CONST. FC. ROOF <input type="checkbox"/> OTHER <input type="checkbox"/>
13. VALIDATION TO INCLUDE ALL FEES	\$100,000		VALIDATION APPROVED
14. SIZE OF ADDITION	STORIES	HEIGHT	APPLICATION CHECKED
15. NEW WORK	EXT. WALLS	ROOFING	CONDITIONS VERIFIED
None	None	None	APPROVED
Interior partitions & finish			FILE WITH
I certify that in doing the work authorized hereby I will not employ any person in violation of the Labor Code of the State of California relating to workmen's compensation insurance.			FORM DIST. 2 SW
Signed <u>Robert Morales</u>			FORM DIST. 2 SW
This Form When Properly Validated is a Permit to Do the Work Described.			FORM DIST. 2 SW

SEWER (Available) (Not Available)

CRITICAL SOIL

NOV-29-61	55095	OK VN*	L-2	123.50
DEC-28-61	58483	OK VN-93168	M-1	247.00
P.C. No.	7046	GRADING	CRIT. SOIL	CONS.

CASHMENTS USE ONLY

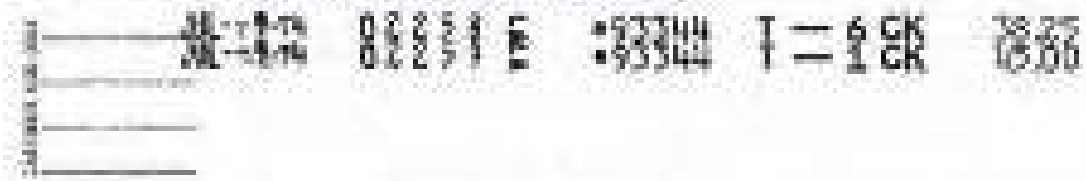
APPLICATION TO ADD-ALTER REPAIR-DEMOLISH

CITY OF LOS ANGELES AND FOR CERTIFICATE OF OCCUPANCY DEPT. OF BUILDING AND SAFETY

INSTRUCTIONS. Applies to Complete Numbered Items Only.

1. TYPE OF WORK	ADD	NO	ALTER	REPAIR	DEMOLISH	SUPPLEMENTAL	ALL VAL 7570 COST \$118.00
2. PROPERTY ADDRESS	PRAC. 19		1532				
3. PERMITS (ADD OR EXISTING)	Office		33		Same		
4. PREVIOUS PERMITS	8155 Van Nuys Blvd., Panorama City, Calif.						
5. PROJECT LOCATION	Third Street			Lennox Avenue			
6. CONTRACTOR	Shirley C. Hunt Company		782-1848				
7. OWNER	8155 Van Nuys Blvd., Panorama City, Calif.		No Legal				
8. SUBMITTALS	Add						
9. CONTRACT VALUE	TYPE (PAGE #)		NO. OF CONTRACTS		SECTION		
10. TRADES	Plumbing		HVAC		Interior Alt. Only		
11. AREA TO BE CONSTRUCTED	EXISTING	TO BE ADDED	NO. OF BATHS OR BATHS AND SHOWER BATHS				
12. AREA TO BE REMOVED	NO		13		One Office Building		
13. USE OF BUILDING	OFFICE		E.C. 1. 10/23/84				
14. TRADES TO BE ADDED	3 Plumbing, Electrical, HVAC						
15. TRADES TO BE REMOVED	None						
16. USE OF BUILDING	Office Building						

17. DATE OF PERMIT	18. DATE OF EXPIRATION	19. TIME OF EXPIRATION	20. TIME OF EXPIRATION	21. TIME OF EXPIRATION	22. TIME OF EXPIRATION	23. TIME OF EXPIRATION
1984	1985	1985	1985	1985	1985	1985



STATEMENT OF RESPONSIBILITY

I certify that in doing the work authorized hereby I will not employ any person in violation of the Labor Code of the State of California relating to contractor's compensation, benefits.

This permit is an application for inspection. The issuance of such permit is not an approval or an authorization of the work specified hereby. This permit does not authorize or certify, nor shall it be construed as guaranteeing or insuring the location or nature of any work in strictly compliance with applicable law. Neither the City of Los Angeles, nor any other Department, official or employee thereof, shall be responsible or shall be liable for the performance or results of any work authorized hereby, or the condition of the property at any time which said work is performed. (Ord. Sec. 171, 1938, L.A.M.C.O.)

Name	Shirley C. Hunt		Signature/Date	[Signature] 7/27/84	
Business of Applicant	Address	Address	Address		
	Phone	Phone	Phone		
	Type of Building		Type of Building		
	Type of Building		Type of Building		
Contractor	Address		Address		
Name	Address		Address		
Funding	Address		Address		
Trade	Address		Address		

INSTRUCTIONS: *Amended in Compliance with Board Order*

1. APPLICANT'S NAME	2. ADDRESS	3. CITY	4. STATE	5. DATE	
<i>3</i>	<i>Office</i>	<i>San Diego</i>	<i>CA</i>	<i>1938</i>	<i>1938</i>
6. APPLICANT'S OCCUPATION	7. TYPE OF WORK	8. ESTIMATE OF COST	9. DATE OF COMPLETION	10. PERMITS REQUIRED	11. APPLICANT'S SIGNATURE
<i>Office</i>	<i>Office</i>	<i>1,000</i>	<i>11-1938</i>	<i>None</i>	<i>[Signature]</i>
12. ADDRESS OF PROJECT	13. ADDRESS OF OFFICE	14. ADDRESS OF CONTRACTOR	15. ADDRESS OF ARCHITECT	16. ADDRESS OF ENGINEER	17. ADDRESS OF INSPECTOR
<i>1155 Van Nuys Boulevard, Burbank City, Ca.</i>	<i>1155 Van Nuys Boulevard, Burbank City, Ca.</i>	<i>1155 Van Nuys Boulevard, Burbank City, Ca.</i>	<i>1155 Van Nuys Boulevard, Burbank City, Ca.</i>	<i>1155 Van Nuys Boulevard, Burbank City, Ca.</i>	<i>1155 Van Nuys Boulevard, Burbank City, Ca.</i>
18. APPLICANT'S SIGNATURE	19. DATE	20. ADDRESS	21. CITY	22. STATE	23. DATE
<i>[Signature]</i>	<i>1938</i>	<i>San Diego</i>	<i>CA</i>	<i>1938</i>	<i>1938</i>
24. APPLICANT'S SIGNATURE	25. DATE	26. ADDRESS	27. CITY	28. STATE	29. DATE
<i>[Signature]</i>	<i>1938</i>	<i>San Diego</i>	<i>CA</i>	<i>1938</i>	<i>1938</i>
30. APPLICANT'S SIGNATURE	31. DATE	32. ADDRESS	33. CITY	34. STATE	35. DATE
<i>[Signature]</i>	<i>1938</i>	<i>San Diego</i>	<i>CA</i>	<i>1938</i>	<i>1938</i>
36. APPLICANT'S SIGNATURE	37. DATE	38. ADDRESS	39. CITY	40. STATE	41. DATE
<i>[Signature]</i>	<i>1938</i>	<i>San Diego</i>	<i>CA</i>	<i>1938</i>	<i>1938</i>
42. APPLICANT'S SIGNATURE	43. DATE	44. ADDRESS	45. CITY	46. STATE	47. DATE
<i>[Signature]</i>	<i>1938</i>	<i>San Diego</i>	<i>CA</i>	<i>1938</i>	<i>1938</i>
48. APPLICANT'S SIGNATURE	49. DATE	50. ADDRESS	51. CITY	52. STATE	53. DATE
<i>[Signature]</i>	<i>1938</i>	<i>San Diego</i>	<i>CA</i>	<i>1938</i>	<i>1938</i>
54. APPLICANT'S SIGNATURE	55. DATE	56. ADDRESS	57. CITY	58. STATE	59. DATE
<i>[Signature]</i>	<i>1938</i>	<i>San Diego</i>	<i>CA</i>	<i>1938</i>	<i>1938</i>
60. APPLICANT'S SIGNATURE	61. DATE	62. ADDRESS	63. CITY	64. STATE	65. DATE
<i>[Signature]</i>	<i>1938</i>	<i>San Diego</i>	<i>CA</i>	<i>1938</i>	<i>1938</i>

3 *1155 Van Nuys Boulevard, Burbank City, Ca.*
Office
1,000
11-1938
None
[Signature]
1938
San Diego
CA
1938
1938

STATEMENT OF RESPONSIBILITY

I hereby declare that in doing the work authorized hereby I will not employ any person in violation of the Labor Code of the State of California or make, or procure the procurement of, any contract in violation of the Labor Code of the State of California or make, or procure the procurement of, any contract in violation of the Labor Code of the State of California.

This permit is an authorization for the contractor, the licensee of which is hereby appointed as the contractor of the work authorized herein. This contractor shall not employ any person not authorized to be employed as contractor or subcontractor in performing the work or failure to comply with the provisions of the Labor Code or to be responsible for the performance or results of any work authorized hereby, of the condition of the property or equipment which is to be performed.

Name of Licensee	APPLICANT'S SIGNATURE	Contractor's License No.															
	<table border="1" style="width:100%; border-collapse: collapse;"> <tr> <td style="width:30%;">TYPE</td> <td style="width:70%;">CLASSIFICATION</td> </tr> <tr> <td> </td> <td> </td> </tr> <tr> <td> </td> <td> </td> </tr> <tr> <td> </td> <td> </td> </tr> </table>	TYPE	CLASSIFICATION							<table border="1" style="width:100%; border-collapse: collapse;"> <tr> <td style="width:50%;">APPLICANT'S SIGNATURE</td> <td style="width:50%;">DATE</td> </tr> <tr> <td> </td> <td> </td> </tr> <tr> <td> </td> <td> </td> </tr> <tr> <td> </td> <td> </td> </tr> </table>	APPLICANT'S SIGNATURE	DATE					
TYPE	CLASSIFICATION																
APPLICANT'S SIGNATURE	DATE																
Contractor's License No.	APPLICANT'S SIGNATURE	DATE															
Contractor's License No.	APPLICANT'S SIGNATURE	DATE															
Contractor's License No.	APPLICANT'S SIGNATURE	DATE															
Contractor's License No.	APPLICANT'S SIGNATURE	DATE															
Contractor's License No.	APPLICANT'S SIGNATURE	DATE															
Contractor's License No.	APPLICANT'S SIGNATURE	DATE															
Contractor's License No.	APPLICANT'S SIGNATURE	DATE															
Contractor's License No.	APPLICANT'S SIGNATURE	DATE															

11-13-38 8:10 E :83762 7-1 ER 13 00

3

APPLICATION TO ALTER - REPAIR - DEMOLISH AND FOR CERTIFICATE OF OCCUPANCY

SECTION 93

CITY OF LOS ANGELES

SOFT OF BUILDING DEPARTMENT

APPROVED: [Signature] Applied to the City of Los Angeles by [Signature] on [Date] [Stamp]

1. TYPE OF WORK: **REPAIR**

2. PROJECT NAME OR ADDRESS: **1131 GARDEN**

3. OWNER: **Ed Legal**

4. ADDRESS OF PROJECT: **8175 Van Nuys Blvd., Encinitas City, Calif.**

5. CONTRACTOR: **Ed Legal**

6. ADDRESS OF CONTRACTOR: **8175 Van Nuys Blvd., Encinitas City, Calif.**

7. LICENSE: **Ed Legal**

8. OWNER: **Ed Legal**

9. TYPE OF WORK: **REPAIR**

10. TYPE OF WORK: **REPAIR**

11. ADDRESS OF PROJECT: **120 X 80**

12. ADDRESS OF PROJECT: **8175 Van Nuys Blvd., Encinitas City, Calif.**

13. ADDRESS OF PROJECT: **4th & 5th Place - interior partitions**

14. ADDRESS OF PROJECT: **3,504 sq. ft.**

15. ADDRESS OF PROJECT: **Office**

16. ADDRESS OF PROJECT: **I**

17. ADDRESS OF PROJECT: **N/C**

18. ADDRESS OF PROJECT: **N/C**

19. ADDRESS OF PROJECT: **N/C**

20. ADDRESS OF PROJECT: **N/C**

21. ADDRESS OF PROJECT: **N/C**

22. ADDRESS OF PROJECT: **N/C**

23. ADDRESS OF PROJECT: **N/C**

24. ADDRESS OF PROJECT: **N/C**

25. ADDRESS OF PROJECT: **N/C**

26. ADDRESS OF PROJECT: **N/C**

27. ADDRESS OF PROJECT: **N/C**

28. ADDRESS OF PROJECT: **N/C**

29. ADDRESS OF PROJECT: **N/C**

30. ADDRESS OF PROJECT: **N/C**

31. ADDRESS OF PROJECT: **N/C**

32. ADDRESS OF PROJECT: **N/C**

33. ADDRESS OF PROJECT: **N/C**

34. ADDRESS OF PROJECT: **N/C**

35. ADDRESS OF PROJECT: **N/C**

36. ADDRESS OF PROJECT: **N/C**

37. ADDRESS OF PROJECT: **N/C**

38. ADDRESS OF PROJECT: **N/C**

39. ADDRESS OF PROJECT: **N/C**

40. ADDRESS OF PROJECT: **N/C**

41. ADDRESS OF PROJECT: **N/C**

42. ADDRESS OF PROJECT: **N/C**

43. ADDRESS OF PROJECT: **N/C**

44. ADDRESS OF PROJECT: **N/C**

45. ADDRESS OF PROJECT: **N/C**

46. ADDRESS OF PROJECT: **N/C**

47. ADDRESS OF PROJECT: **N/C**

48. ADDRESS OF PROJECT: **N/C**

49. ADDRESS OF PROJECT: **N/C**

50. ADDRESS OF PROJECT: **N/C**

51. ADDRESS OF PROJECT: **N/C**

52. ADDRESS OF PROJECT: **N/C**

53. ADDRESS OF PROJECT: **N/C**

54. ADDRESS OF PROJECT: **N/C**

55. ADDRESS OF PROJECT: **N/C**

56. ADDRESS OF PROJECT: **N/C**

57. ADDRESS OF PROJECT: **N/C**

58. ADDRESS OF PROJECT: **N/C**

59. ADDRESS OF PROJECT: **N/C**

60. ADDRESS OF PROJECT: **N/C**

61. ADDRESS OF PROJECT: **N/C**

62. ADDRESS OF PROJECT: **N/C**

63. ADDRESS OF PROJECT: **N/C**

64. ADDRESS OF PROJECT: **N/C**

65. ADDRESS OF PROJECT: **N/C**

66. ADDRESS OF PROJECT: **N/C**

67. ADDRESS OF PROJECT: **N/C**

68. ADDRESS OF PROJECT: **N/C**

69. ADDRESS OF PROJECT: **N/C**

70. ADDRESS OF PROJECT: **N/C**

71. ADDRESS OF PROJECT: **N/C**

72. ADDRESS OF PROJECT: **N/C**

73. ADDRESS OF PROJECT: **N/C**

74. ADDRESS OF PROJECT: **N/C**

75. ADDRESS OF PROJECT: **N/C**

76. ADDRESS OF PROJECT: **N/C**

77. ADDRESS OF PROJECT: **N/C**

78. ADDRESS OF PROJECT: **N/C**

79. ADDRESS OF PROJECT: **N/C**

80. ADDRESS OF PROJECT: **N/C**

81. ADDRESS OF PROJECT: **N/C**

82. ADDRESS OF PROJECT: **N/C**

83. ADDRESS OF PROJECT: **N/C**

84. ADDRESS OF PROJECT: **N/C**

85. ADDRESS OF PROJECT: **N/C**

86. ADDRESS OF PROJECT: **N/C**

87. ADDRESS OF PROJECT: **N/C**

88. ADDRESS OF PROJECT: **N/C**

89. ADDRESS OF PROJECT: **N/C**

90. ADDRESS OF PROJECT: **N/C**

91. ADDRESS OF PROJECT: **N/C**

92. ADDRESS OF PROJECT: **N/C**

93. ADDRESS OF PROJECT: **N/C**

94. ADDRESS OF PROJECT: **N/C**

95. ADDRESS OF PROJECT: **N/C**

96. ADDRESS OF PROJECT: **N/C**

97. ADDRESS OF PROJECT: **N/C**

98. ADDRESS OF PROJECT: **N/C**

99. ADDRESS OF PROJECT: **N/C**

100. ADDRESS OF PROJECT: **N/C**

NO 14-03	24238	CH 78-94467	G - 6	33.15
NO 14-03	24239	CH 78-94467	G - 1	39.00

STATEMENT OF RESPONSIBILITY

I certify that in doing the work specified herein, I will not employ any person in violation of the Labor Code or the Acts of California relating to women's compensation benefits.

This permit is an application for inspection, the issuance of which is an act approved, or an authorization of the work specified herein. This permit does not constitute an approval, nor shall it be construed as authorizing or certifying the contractor to do so, except with any applicable law. Neither the City of Los Angeles, nor any board, department, officer or employee thereof makes any warranty or shall be responsible for the performance or non-performance of any work described herein, or the condition of the property or soil upon which such work is performed. (See Sec. 91.0020, L.A.M.C.)

Signed: [Signature]

Item	Date
General Engineering	
Structural	
MECHANICAL	
ELECTRICAL	
PLUMBING	
PAINT & DECOR APPROVED	
CONCRETE	
CONCRETE	
PLUMBING	
ELECTRICAL	
MECHANICAL	
PAINT & DECOR	
CONCRETE	
CONCRETE	
CONCRETE	

3

APPLICATION TO ALTER - REPAIR - DEMOLISH AND FOR CERTIFICATE OF OCCUPANCY

MSB Form 64

OFFICE OF BUILDING SAFETY

OFFICE OF BUILDING SAFETY

INSTRUCTIONS: 1. Applicant to complete Plans and Specifications and 2. Fee \$100.00 to be paid at time of application.

1. TYPE OF WORK: **REPAIR**

2. WORK TO BE DONE: **REPAIR**

3. PROJECT NO.: **1500**

4. PROJECT NAME: **FBI OFFICE**

5. ADDRESS: **3155 Van Ness Blvd., Sacramento City, Calif.**

6. STREET ADDRESS: **Clear Street**

7. CONTACT PERSON: **Henry G. Beck**

8. PHONE NO.: **783-1865**

9. PROJECT LOCATION: **3155 Van Ness Blvd., Sacramento City, Calif.**

10. PROJECT TYPE: **REPAIR**

11. PROJECT VALUE: **170 E. 30**

12. PROJECT TYPE: **REPAIR**

13. PROJECT TYPE: **REPAIR**

14. PROJECT TYPE: **REPAIR**

15. PROJECT TYPE: **REPAIR**

16. PROJECT TYPE: **REPAIR**

17. PROJECT TYPE: **REPAIR**

18. PROJECT TYPE: **REPAIR**

19. PROJECT TYPE: **REPAIR**

20. PROJECT TYPE: **REPAIR**

21. PROJECT TYPE: **REPAIR**

22. PROJECT TYPE: **REPAIR**

23. PROJECT TYPE: **REPAIR**

24. PROJECT TYPE: **REPAIR**

25. PROJECT TYPE: **REPAIR**

26. PROJECT TYPE: **REPAIR**

27. PROJECT TYPE: **REPAIR**

28. PROJECT TYPE: **REPAIR**

29. PROJECT TYPE: **REPAIR**

30. PROJECT TYPE: **REPAIR**

3

31. PROJECT TYPE: **REPAIR**

32. PROJECT TYPE: **REPAIR**

33. PROJECT TYPE: **REPAIR**

34. PROJECT TYPE: **REPAIR**

35. PROJECT TYPE: **REPAIR**

36. PROJECT TYPE: **REPAIR**

37. PROJECT TYPE: **REPAIR**

38. PROJECT TYPE: **REPAIR**

39. PROJECT TYPE: **REPAIR**

40. PROJECT TYPE: **REPAIR**

41. PROJECT TYPE: **REPAIR**

42. PROJECT TYPE: **REPAIR**

43. PROJECT TYPE: **REPAIR**

44. PROJECT TYPE: **REPAIR**

45. PROJECT TYPE: **REPAIR**

46. PROJECT TYPE: **REPAIR**

47. PROJECT TYPE: **REPAIR**

48. PROJECT TYPE: **REPAIR**

49. PROJECT TYPE: **REPAIR**

50. PROJECT TYPE: **REPAIR**

NO.	NAME	ADDRESS	CITY	STATE	ZIP	PHONE	DATE	INITIALS
1	OFFICER							
2								
3								
4								
5								
6								
7								
8								
9								
10								
11								
12								
13								
14								
15								
16								
17								
18								
19								
20								
21								
22								
23								
24								
25								
26								
27								
28								
29								
30								

NO.	DATE	DESCRIPTION	AMOUNT	TOTAL
1	14.02			
2	14.02			
3	14.02			
4	14.02			
5	14.02			
6	14.02			
7	14.02			
8	14.02			
9	14.02			
10	14.02			
11	14.02			
12	14.02			
13	14.02			
14	14.02			
15	14.02			
16	14.02			
17	14.02			
18	14.02			
19	14.02			
20	14.02			
21	14.02			
22	14.02			
23	14.02			
24	14.02			
25	14.02			
26	14.02			
27	14.02			
28	14.02			
29	14.02			
30	14.02			

STATEMENT OF RESPONSIBILITY

I certify that in doing the work specified hereby I will not violate any statute or regulation of the Labor Code of the State of California relating to minimum wage or overtime compensation.

This project is an application for temporary employment which is not an agreement or an assurance of the work specified herein. This project does not constitute an offer, nor shall it be construed as offering or accepting the services of labor or goods in violation of any applicable law. Neither the City of Los Angeles, nor any board, department, officer or employee thereof, shall be responsible for the performance or results of any work specified herein, or the conduct of the contract or the completion of such work as performed. (Lab. Sec. 17.0000 L.A.M.C.)

Category	Name	Date
Board of Supervisors	Charles L. Gandy	
	John S. Gandy	
	John S. Gandy	
	John S. Gandy	
	John S. Gandy	
Supervisor	John S. Gandy	
Planning	John S. Gandy	
Finance	John S. Gandy	
Fire	John S. Gandy	
Total	John S. Gandy	

3

APPLICATION TO ALTER - REPAIR - DEMOLISH

544 (Rev. 88)

ADD FOR CERTIFICATE OF OCCUPANCY

CITY OF LOS ANGELES

DEPT. OF BUILDING AND SAFETY

INSTRUCTIONS:

- 1. Subject to Complete Handbook Form 304
- 2. Not Filer Notated on Back of Original

SPONSOR 1502

1. TYPE OF WORK	NO LEGAL	7550
2. ADDRESS OF PROJECT	1100 - 1100	1100 - 1100
3. CITY ADDRESS	1150 Van Ness Blvd., Pasadena City, Calif.	
4. STREET ADDRESS	1150 Van Ness Blvd., Pasadena City, Calif.	
5. STREET ADDRESS	1150 Van Ness Blvd., Pasadena City, Calif.	
6. STREET ADDRESS	1150 Van Ness Blvd., Pasadena City, Calif.	
7. STREET ADDRESS	1150 Van Ness Blvd., Pasadena City, Calif.	
8. STREET ADDRESS	1150 Van Ness Blvd., Pasadena City, Calif.	
9. STREET ADDRESS	1150 Van Ness Blvd., Pasadena City, Calif.	

10. TYPE OF WORK	170 X 80	LI	ONE OFFICE BUILDING	INTERIOR GLE. ONLY
11. TYPE OF CONSTRUCTION				
12. ADDRESS	1150 Van Ness Blvd.			
13. TYPE OF WORK			1,000.00	
14. TYPE OF WORK				

15. TYPE OF WORK	Office	1,000 sq. ft.				
16. TYPE OF WORK	I	01/72	NO			
17. TYPE OF WORK	O	01/72	NO			
18. TYPE OF WORK						
19. TYPE OF WORK	9.77	X	X	11.50	X	X

20. TYPE OF WORK	11-14-73	24242	0679-90469	G-6	9.77
21. TYPE OF WORK	11-14-73	24243	0679-90469	G-1	11.50

STATEMENT OF RESPONSIBILITY

I declare that in doing the work indicated herein I will not employ any person in violation of the Labor Code of the State of California relating to workers' compensation insurance.

It is noted in my application for inspection, the building of which is not an original or on a foundation of the work specified herein. This claim does not authorize or permit, nor shall it be construed as authorizing or permitting the violation of law or to comply with any applicable laws. Further, the City of Los Angeles, for any reason, does not warrant, either in express or implied terms, any materials or shall be responsible for the performance or any act of any work specified herein, or the condition of the property to which work is performed. (See Sec. 91.0000 L.A.M.C.)

Signature	Name	Date
Person in Charge		
Inspector		
Contractor		
Planning		
Flowing		
Site		
Topic		

NAME AND ADDRESS OF LESSEE		CLASSIFICATION OF MINERAL	DATE OF LEASE
Mr. J. B. Smith, 123 Main St., Denver, Colo.		Oil & Gas	12/31/1958
Mrs. E. D. Jones, 456 Elm St., Salt Lake City, Utah		Oil & Gas	1/15/1959
Mr. C. F. Brown, 789 Oak St., Salt Lake City, Utah		Oil & Gas	2/10/1959
Mr. G. H. Green, 101 Pine St., Salt Lake City, Utah		Oil & Gas	3/5/1959
Mr. I. K. White, 234 Cedar St., Salt Lake City, Utah		Oil & Gas	4/1/1959
Mr. L. M. Black, 567 Birch St., Salt Lake City, Utah		Oil & Gas	5/1/1959
Mr. N. O. Grey, 890 Spruce St., Salt Lake City, Utah		Oil & Gas	6/1/1959
Mr. P. Q. Blue, 1122 Fir St., Salt Lake City, Utah		Oil & Gas	7/1/1959
Mr. R. S. Yellow, 3456 Ash St., Salt Lake City, Utah		Oil & Gas	8/1/1959
Mr. T. U. Purple, 6789 Willow St., Salt Lake City, Utah		Oil & Gas	9/1/1959
Mr. V. W. Pink, 9012 Hickory St., Salt Lake City, Utah		Oil & Gas	10/1/1959
Mr. X. Y. Brown, 1234 Maple St., Salt Lake City, Utah		Oil & Gas	11/1/1959
Mr. Z. A. Green, 4567 Cedar St., Salt Lake City, Utah		Oil & Gas	12/1/1959

UNITED STATES DEPARTMENT OF THE INTERIOR BUREAU OF LAND MANAGEMENT

STATEMENT OF LIABILITY

This lease is subject to the provisions of the Mineral Leasing Act of 1920, as amended, and the regulations thereunder. The lessee shall be liable for all taxes, assessments, and other charges levied on this lease. The lessor shall be liable for all taxes, assessments, and other charges levied on this lease. The lessee shall be liable for all taxes, assessments, and other charges levied on this lease.

NAME	ADDRESS	DATE
Mr. J. B. Smith	123 Main St., Denver, Colo.	12/31/1958
Mrs. E. D. Jones	456 Elm St., Salt Lake City, Utah	1/15/1959
Mr. C. F. Brown	789 Oak St., Salt Lake City, Utah	2/10/1959
Mr. G. H. Green	101 Pine St., Salt Lake City, Utah	3/5/1959
Mr. I. K. White	234 Cedar St., Salt Lake City, Utah	4/1/1959
Mr. L. M. Black	567 Birch St., Salt Lake City, Utah	5/1/1959
Mr. N. O. Grey	890 Spruce St., Salt Lake City, Utah	6/1/1959
Mr. P. Q. Blue	1122 Fir St., Salt Lake City, Utah	7/1/1959
Mr. R. S. Yellow	3456 Ash St., Salt Lake City, Utah	8/1/1959
Mr. T. U. Purple	6789 Willow St., Salt Lake City, Utah	9/1/1959
Mr. V. W. Pink	9012 Hickory St., Salt Lake City, Utah	10/1/1959
Mr. X. Y. Brown	1234 Maple St., Salt Lake City, Utah	11/1/1959
Mr. Z. A. Green	4567 Cedar St., Salt Lake City, Utah	12/1/1959

APPLICATION TO REPEAL AN ORDER

1911

AND FOR THE REVOCATION OF THE ORDER

MADE BY THE COURT IN THE MATTER OF

THE ESTATE OF JAMES H. [Name], DECEASED

IN CASE NO. [Number] OF THE [Court Name]

AND FOR THE REVOCATION OF THE ORDER

MADE BY THE COURT IN THE MATTER OF

THE ESTATE OF JAMES H. [Name], DECEASED

IN CASE NO. [Number] OF THE [Court Name]

AND FOR THE REVOCATION OF THE ORDER

MADE BY THE COURT IN THE MATTER OF

THE ESTATE OF JAMES H. [Name], DECEASED

IN CASE NO. [Number] OF THE [Court Name]

AND FOR THE REVOCATION OF THE ORDER

MADE BY THE COURT IN THE MATTER OF

THE ESTATE OF JAMES H. [Name], DECEASED

IN CASE NO. [Number] OF THE [Court Name]

AND FOR THE REVOCATION OF THE ORDER

Year	White	Black	Hispanic	Other	Total
1960	10.0	1.0	0.5	0.5	12.0
1965	10.5	1.0	0.5	0.5	12.5
1970	11.0	1.0	0.5	0.5	13.0
1975	11.5	1.0	0.5	0.5	13.5
1980	12.0	1.0	0.5	0.5	14.0
1985	12.5	1.0	0.5	0.5	14.5
1990	13.0	1.0	0.5	0.5	15.0
1995	13.5	1.0	0.5	0.5	15.5
2000	14.0	1.0	0.5	0.5	16.0
2005	14.5	1.0	0.5	0.5	16.5
2010	15.0	1.0	0.5	0.5	17.0
2015	15.5	1.0	0.5	0.5	17.5
2020	16.0	1.0	0.5	0.5	18.0

Source: U.S. Census Bureau, Current Population Reports, Voting and Registration in the States, 1960-2020.



Item	Quantity	Unit	Value
1. Milk	100	gallons	10.00
2. Cream	50	gallons	5.00
3. Butter	20	pounds	4.00
4. Cheese	10	pounds	2.00
5. Eggs	1000	dozens	100.00
6. Poultry	10	birds	10.00
7. Pork	50	pounds	10.00
8. Beef	100	pounds	20.00
9. Lamb	50	pounds	10.00
10. Fish	100	pounds	10.00
11. Fruit	100	dozens	10.00
12. Vegetables	100	dozens	10.00
13. Nuts	100	dozens	10.00
14. Seeds	100	dozens	10.00
15. Other			
Total			200.00

UNITED STATES DEPARTMENT OF AGRICULTURE
 OFFICE OF THE ASSISTANT SECRETARY FOR POLICY AND PROGRAMS
 WASHINGTON, D. C. 20250

Item	Quantity	Unit	Value
1. Milk	100	gallons	10.00
2. Cream	50	gallons	5.00
3. Butter	20	pounds	4.00
4. Cheese	10	pounds	2.00
5. Eggs	1000	dozens	100.00
6. Poultry	10	birds	10.00
7. Pork	50	pounds	10.00
8. Beef	100	pounds	20.00
9. Lamb	50	pounds	10.00
10. Fish	100	pounds	10.00
11. Fruit	100	dozens	10.00
12. Vegetables	100	dozens	10.00
13. Nuts	100	dozens	10.00
14. Seeds	100	dozens	10.00
15. Other			
Total			200.00

UNITED STATES DEPARTMENT OF AGRICULTURE
 OFFICE OF THE ASSISTANT SECRETARY FOR POLICY AND PROGRAMS
 WASHINGTON, D. C. 20250

UNITED STATES DEPARTMENT OF AGRICULTURE
 OFFICE OF THE ASSISTANT SECRETARY FOR POLICY AND PROGRAMS
 WASHINGTON, D. C. 20250

Item	Quantity	Unit	Value
1. Milk	100	gallons	10.00
2. Cream	50	gallons	5.00
3. Butter	20	pounds	4.00
4. Cheese	10	pounds	2.00
5. Eggs	1000	dozens	100.00
6. Poultry	10	birds	10.00
7. Pork	50	pounds	10.00
8. Beef	100	pounds	20.00
9. Lamb	50	pounds	10.00
10. Fish	100	pounds	10.00
11. Fruit	100	dozens	10.00
12. Vegetables	100	dozens	10.00
13. Nuts	100	dozens	10.00
14. Seeds	100	dozens	10.00
15. Other			
Total			200.00

1950

The following is a list of the books in the collection of the University of Chicago Library, which were purchased during the year 1950. The books are listed in the order in which they were received. The titles are given in full, and the authors' names are given in full. The prices are given in dollars and cents.

The following is a list of the books in the collection of the University of Chicago Library, which were purchased during the year 1950. The books are listed in the order in which they were received. The titles are given in full, and the authors' names are given in full. The prices are given in dollars and cents.

The following is a list of the books in the collection of the University of Chicago Library, which were purchased during the year 1950. The books are listed in the order in which they were received. The titles are given in full, and the authors' names are given in full. The prices are given in dollars and cents.

THE UNIVERSITY OF CHICAGO LIBRARY

The following is a list of the books in the collection of the University of Chicago Library, which were purchased during the year 1950. The books are listed in the order in which they were received. The titles are given in full, and the authors' names are given in full. The prices are given in dollars and cents.

The following is a list of the books in the collection of the University of Chicago Library, which were purchased during the year 1950. The books are listed in the order in which they were received. The titles are given in full, and the authors' names are given in full. The prices are given in dollars and cents.

The following is a list of the books in the collection of the University of Chicago Library, which were purchased during the year 1950. The books are listed in the order in which they were received. The titles are given in full, and the authors' names are given in full. The prices are given in dollars and cents.

1. Name of the person or organization: _____
 2. Address: _____
 3. City: _____
 4. State: _____
 5. Zip: _____
 6. Telephone: _____
 7. Fax: _____
 8. E-mail: _____
 9. Website: _____
 10. Other: _____
 11. Date: _____
 12. Signature: _____
 13. Title: _____
 14. Organization: _____
 15. Department: _____
 16. Position: _____
 17. Contact Information: _____
 18. Notes: _____
 19. Comments: _____
 20. Remarks: _____

Item	Quantity	Unit Price	Total Price
1	10	100	1000
2	5	200	1000
3	3	300	900
4	2	400	800
5	1	500	500
6	1	600	600
7	1	700	700
8	1	800	800
9	1	900	900
10	1	1000	1000

1. Total Price: _____
 2. Tax: _____
 3. Total Amount: _____
 4. Payment Method: _____
 5. Invoice Number: _____
 6. Date of Issue: _____
 7. Validity Period: _____
 8. Contact Information: _____
 9. Signature: _____
 10. Title: _____
 11. Organization: _____
 12. Department: _____
 13. Position: _____
 14. Contact Information: _____
 15. Notes: _____
 16. Comments: _____
 17. Remarks: _____

STATE OF TEXAS

COUNTY OF _____

I, _____, County Clerk of the County of _____, State of Texas, do hereby certify that the foregoing is a true and correct copy of the _____ as the same appears in the _____ of the County of _____, State of Texas, this _____ day of _____, 20____.

 County Clerk

1. Name of the person or organization: _____	2. Address: _____
3. City: _____	4. State: _____
5. Zip: _____	6. Telephone: _____
7. Fax: _____	8. E-mail: _____
9. Website: _____	10. Other: _____
11. Date: _____	12. Signature: _____
13. Title: _____	14. Organization: _____
15. Department: _____	16. Position: _____
17. Contact Information: _____	18. Notes: _____
19. Comments: _____	20. Remarks: _____

Income Statement	Balance Sheet	Statement of Retained Earnings
Total Revenue	Total Assets	Retained Earnings
Operating Expenses	Total Liabilities	Change in Retained Earnings
Net Income	Total Equity	Dividends Paid
Depreciation	Total Liabilities and Equity	Total Dividends
Interest	Total Assets	Total Retained Earnings
Taxes	Total Liabilities	Total Equity
Other	Total Equity	Total Dividends
Total	Total Assets	Total Retained Earnings
Total	Total Liabilities	Total Dividends
Total	Total Equity	Total Retained Earnings
Total	Total Liabilities and Equity	Total Dividends
Total	Total Assets	Total Retained Earnings
Total	Total Liabilities	Total Dividends
Total	Total Equity	Total Retained Earnings
Total	Total Liabilities and Equity	Total Dividends
Total	Total Assets	Total Retained Earnings
Total	Total Liabilities	Total Dividends
Total	Total Equity	Total Retained Earnings
Total	Total Liabilities and Equity	Total Dividends
Total	Total Assets	Total Retained Earnings
Total	Total Liabilities	Total Dividends
Total	Total Equity	Total Retained Earnings
Total	Total Liabilities and Equity	Total Dividends

3

APPLICATION TO AVOID PROBATION

1911

IN SENATE

1911

STATE OF NEW YORK
IN SENATE
January 11, 1911
REPORT OF THE
COMMISSIONERS OF THE
DEPARTMENT OF CORRECTIONS
AND REFORMATORY INSTITUTIONS
IN ANSWER TO A RESOLUTION
PASSED BY THE SENATE
MAY 11, 1909

1911

1911

1911

3

STATE OF NEW YORK
IN SENATE
January 11, 1911
REPORT OF THE
COMMISSIONERS OF THE
DEPARTMENT OF CORRECTIONS
AND REFORMATORY INSTITUTIONS
IN ANSWER TO A RESOLUTION
PASSED BY THE SENATE
MAY 11, 1909

1911

1911

1911

RECEIVED BY THE CLERK OF THE SENATE
JAN 11 1911

TABLE OF CONTENTS

CHAPTER I
GENERAL STATEMENT OF THE WORK OF THE DEPARTMENT
DURING THE YEAR 1910

CHAPTER II
REFORMATORY INSTITUTIONS
CHAPTER III
CORRECTIONS HOUSES
CHAPTER IV
SPECIAL INSTITUTIONS
CHAPTER V
REFORMATORY INSTITUTIONS
CHAPTER VI
CORRECTIONS HOUSES
CHAPTER VII
SPECIAL INSTITUTIONS

REPORT OF THE BOARD OF DIRECTORS

1900

1900

REPORT OF THE BOARD OF DIRECTORS

1. The Board of Directors has the honor to acknowledge the receipt of your report on the subject of the proposed consolidation of the various corporations controlled by the Board, and in reply to inform you that the Board has considered the same and has decided to advise you that the same has been approved.

2. The Board has also decided to advise you that it has authorized the Board of Directors to execute all such instruments as may be necessary to carry out the same.

3. The Board has also decided to advise you that it has authorized the Board of Directors to execute all such instruments as may be necessary to carry out the same.

4. The Board has also decided to advise you that it has authorized the Board of Directors to execute all such instruments as may be necessary to carry out the same.

5. The Board has also decided to advise you that it has authorized the Board of Directors to execute all such instruments as may be necessary to carry out the same.

No.	Name	Address	City	State	Prof.
1	John D. Rockefeller	150 N. 10th St.	New York	N.Y.	Pres.
2	John D. Rockefeller	150 N. 10th St.	New York	N.Y.	Pres.

STATEMENT OF RECEIPTS

The following statement shows the receipts of the various corporations during the year ending December 31, 1900:

From the sale of oil	1,234,567
From the sale of gas	987,654
From the sale of coal	765,432
From the sale of iron	543,210
From the sale of steel	321,098
From the sale of other products	109,876
Total	3,951,727

The following statement shows the disbursements of the various corporations during the year ending December 31, 1900:

For salaries	123,456
For fuel	98,765
For repairs	76,543
For interest	54,321
For taxes	32,109
For other expenses	10,987
Total	395,172

APPLICATION TO ALICE PAPER-BRONZE

NO. 1001

ALL THE INFORMATION CONTAINED HEREIN IS UNCLASSIFIED

DATE 10/28/2003 BY SP-5 [REDACTED]

APPLICANT: [REDACTED]

4/10/50
4/11/50
4/12/50
4/13/50
4/14/50

1. Name: [REDACTED] in Miami, Florida
2. Address: [REDACTED]
3. Date of Birth: [REDACTED]
4. Education: [REDACTED]
5. Occupation: [REDACTED]
6. Previous Employment: [REDACTED]
7. References: [REDACTED]
8. Character References: [REDACTED]
9. Other: [REDACTED]
10. [REDACTED]
11. [REDACTED]
12. [REDACTED]
13. [REDACTED]
14. [REDACTED]
15. [REDACTED]
16. [REDACTED]
17. [REDACTED]
18. [REDACTED]
19. [REDACTED]
20. [REDACTED]
21. [REDACTED]
22. [REDACTED]
23. [REDACTED]
24. [REDACTED]
25. [REDACTED]

4/15/50
4/16/50
4/17/50
4/18/50
4/19/50
4/20/50
4/21/50
4/22/50
4/23/50
4/24/50
4/25/50
4/26/50
4/27/50
4/28/50
4/29/50
4/30/50

[REDACTED SECTION]

[REDACTED SECTION]

RF-371	47132	D-144200	G-4	19150
RF-343	47101	3473-03105	G-1	15450

STATEMENT OF SIGNATURES

I, the undersigned, certify that the information furnished above is true and correct to the best of my knowledge and belief.

[REDACTED SIGNATURE SECTION]

STATEMENT OF REVENUE AND EXPENDITURE FOR THE YEAR ENDING 1912

THE BOARD OF SUPERVISORS OF THE COUNTY OF LOS ANGELES

FOR THE YEAR ENDING 1912

AS APPROVED BY THE BOARD OF SUPERVISORS AT A REGULAR MEETING HELD AT THE COURTHOUSE, LOS ANGELES, CALIFORNIA, ON THE 15TH DAY OF DECEMBER, 1912.

RESPECTFULLY SUBMITTED:

W. H. WATSON, COUNTY CLERK

W. H. WATSON, COUNTY CLERK

W. H. WATSON, COUNTY CLERK

W. H. WATSON, COUNTY CLERK

W. H. WATSON, COUNTY CLERK

W. H. WATSON, COUNTY CLERK

W. H. WATSON, COUNTY CLERK

W. H. WATSON, COUNTY CLERK

W. H. WATSON, COUNTY CLERK

W. H. WATSON, COUNTY CLERK

W. H. WATSON, COUNTY CLERK

W. H. WATSON, COUNTY CLERK

W. H. WATSON, COUNTY CLERK

W. H. WATSON, COUNTY CLERK

W. H. WATSON, COUNTY CLERK

W. H. WATSON, COUNTY CLERK

W. H. WATSON, COUNTY CLERK

W. H. WATSON, COUNTY CLERK

W. H. WATSON, COUNTY CLERK

W. H. WATSON, COUNTY CLERK

W. H. WATSON, COUNTY CLERK

W. H. WATSON, COUNTY CLERK

W. H. WATSON, COUNTY CLERK

W. H. WATSON, COUNTY CLERK

W. H. WATSON, COUNTY CLERK

W. H. WATSON, COUNTY CLERK

W. H. WATSON, COUNTY CLERK

W. H. WATSON, COUNTY CLERK

W. H. WATSON, COUNTY CLERK

W. H. WATSON, COUNTY CLERK

W. H. WATSON, COUNTY CLERK

W. H. WATSON, COUNTY CLERK

W. H. WATSON, COUNTY CLERK

W. H. WATSON, COUNTY CLERK

W. H. WATSON, COUNTY CLERK

W. H. WATSON, COUNTY CLERK

W. H. WATSON, COUNTY CLERK

W. H. WATSON, COUNTY CLERK

W. H. WATSON, COUNTY CLERK

W. H. WATSON, COUNTY CLERK

W. H. WATSON, COUNTY CLERK

W. H. WATSON, COUNTY CLERK

W. H. WATSON, COUNTY CLERK

W. H. WATSON, COUNTY CLERK

W. H. WATSON, COUNTY CLERK

W. H. WATSON, COUNTY CLERK

W. H. WATSON, COUNTY CLERK

W. H. WATSON, COUNTY CLERK

W. H. WATSON, COUNTY CLERK

W. H. WATSON, COUNTY CLERK

W. H. WATSON, COUNTY CLERK

W. H. WATSON, COUNTY CLERK

W. H. WATSON, COUNTY CLERK

W. H. WATSON, COUNTY CLERK

W. H. WATSON, COUNTY CLERK

W. H. WATSON, COUNTY CLERK

W. H. WATSON, COUNTY CLERK

W. H. WATSON, COUNTY CLERK

W. H. WATSON, COUNTY CLERK

1890

I have the honor to acknowledge the receipt of your letter of the 27th inst. in relation to the above mentioned matter. I am sorry that I cannot give you a more definite answer at this time, but I am sure that you will understand the reasons therefor. I am, however, sure that you will be satisfied with the result. I am, Sir, very respectfully,
 Yours truly,
 J. H. [Name]

RECEIVED

I have the honor to acknowledge the receipt of your letter of the 27th inst. in relation to the above mentioned matter. I am sorry that I cannot give you a more definite answer at this time, but I am sure that you will understand the reasons therefor. I am, however, sure that you will be satisfied with the result. I am, Sir, very respectfully,
 Yours truly,
 J. H. [Name]

I have the honor to acknowledge the receipt of your letter of the 27th inst. in relation to the above mentioned matter. I am sorry that I cannot give you a more definite answer at this time, but I am sure that you will understand the reasons therefor. I am, however, sure that you will be satisfied with the result. I am, Sir, very respectfully,
 Yours truly,
 J. H. [Name]

THE UNIVERSITY OF CHICAGO LIBRARY



1. The pressure of the system is maintained at a constant level by the use of a pressure-reducing valve.

2. The flow of fluid is controlled by the use of a flow control valve.

3. The direction of flow is controlled by the use of a directional control valve.

4. The system is designed to operate at a pressure of 100 psi.

NO.	DESCRIPTION	UNIT	AMOUNT
1
2
3
4
5
6
7
8
9
10
11
12
13
14
15
16
17
18
19
20
21
22
23
24
25
26
27
28
29
30

NO.	DESCRIPTION	UNIT	AMOUNT
31
32
33
34
35
36
37
38
39
40
41
42
43
44
45
46
47
48
49
50

...

...

20

Page No. 20

I have the honor to acknowledge the receipt of your letter of the 15th inst. in relation to the above mentioned matter.

I have the honor to inform you that the same has been forwarded to the appropriate authorities for their consideration.

I am, Sir, very respectfully,
 Yours faithfully,

Date 21.5.19

SECRETARY TO THE GOVERNMENT

GOVERNMENT OF INDIA

DEPARTMENT OF _____

Ministry of _____

New Delhi

1. The first part of the document discusses the importance of maintaining accurate records of all transactions. It emphasizes that proper record-keeping is essential for the integrity of the financial system and for the ability to detect and prevent fraud.

2. The second part of the document outlines the specific requirements for record-keeping, including the need to maintain original documents and to keep copies of all transactions. It also discusses the importance of regular audits and the need to ensure that all records are up-to-date and accurate.

3. The third part of the document discusses the consequences of failing to maintain accurate records, including the potential for financial loss and the risk of legal action. It also discusses the importance of training staff on proper record-keeping procedures and the need to ensure that all staff are aware of the importance of accurate record-keeping.

4. The fourth part of the document discusses the importance of maintaining accurate records of all transactions, including the need to maintain original documents and to keep copies of all transactions. It also discusses the importance of regular audits and the need to ensure that all records are up-to-date and accurate.

5. The fifth part of the document discusses the consequences of failing to maintain accurate records, including the potential for financial loss and the risk of legal action. It also discusses the importance of training staff on proper record-keeping procedures and the need to ensure that all staff are aware of the importance of accurate record-keeping.

6. The sixth part of the document discusses the importance of maintaining accurate records of all transactions, including the need to maintain original documents and to keep copies of all transactions. It also discusses the importance of regular audits and the need to ensure that all records are up-to-date and accurate.

7. The seventh part of the document discusses the consequences of failing to maintain accurate records, including the potential for financial loss and the risk of legal action. It also discusses the importance of training staff on proper record-keeping procedures and the need to ensure that all staff are aware of the importance of accurate record-keeping.

8. The eighth part of the document discusses the importance of maintaining accurate records of all transactions, including the need to maintain original documents and to keep copies of all transactions. It also discusses the importance of regular audits and the need to ensure that all records are up-to-date and accurate.

9. The ninth part of the document discusses the consequences of failing to maintain accurate records, including the potential for financial loss and the risk of legal action. It also discusses the importance of training staff on proper record-keeping procedures and the need to ensure that all staff are aware of the importance of accurate record-keeping.

10. The tenth part of the document discusses the importance of maintaining accurate records of all transactions, including the need to maintain original documents and to keep copies of all transactions. It also discusses the importance of regular audits and the need to ensure that all records are up-to-date and accurate.

1. The first part of the document discusses the importance of maintaining accurate records of all transactions. It emphasizes that proper record-keeping is essential for the integrity of the financial system and for ensuring that all parties involved are held accountable for their actions.

2. The second part of the document outlines the specific procedures that must be followed when conducting transactions. It details the steps from the initial request to the final approval and recording of the transaction, ensuring that all necessary checks and balances are in place.

3. The third part of the document addresses the role of the various departments involved in the process. It clarifies the responsibilities of each department and how they must work together to ensure the smooth and efficient execution of all transactions.

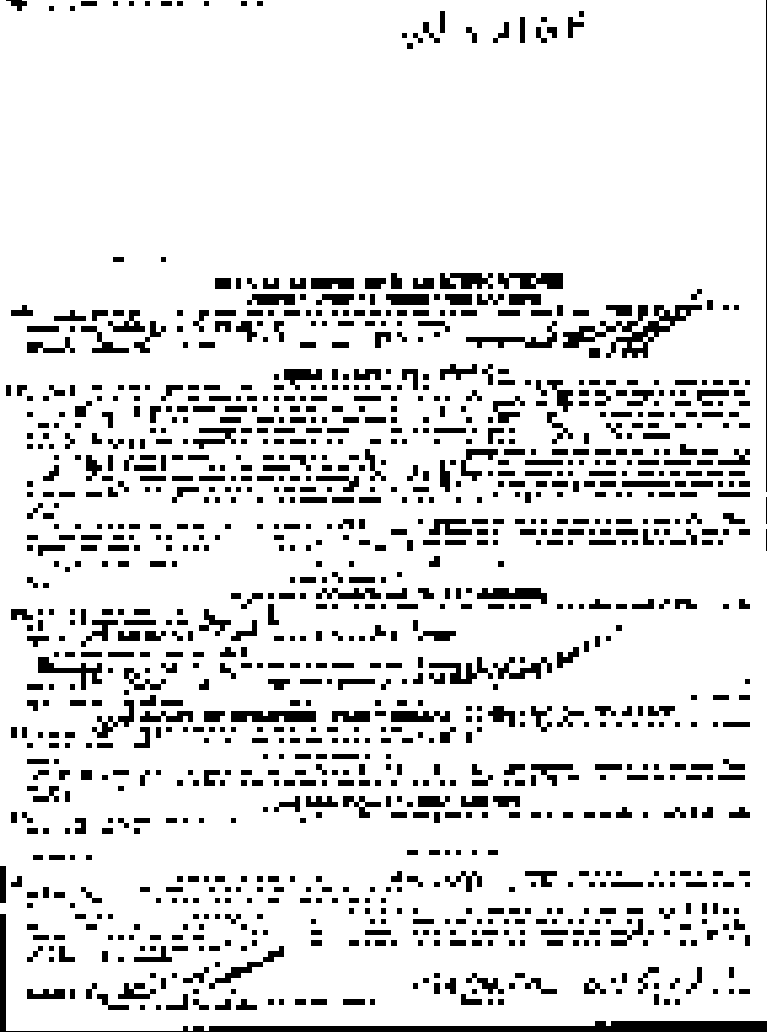
PROCEDURES FOR THE HANDLING OF TRANSACTIONS



The first part of the document is a letterhead and address block. It includes the name of the organization, its location, and contact information. Below this is the main body of the letter, which contains the primary message and any necessary details or instructions. The text is written in a formal, professional tone.

The second part of the document is a section titled "REFERENCES". This section lists various sources of information that were consulted during the preparation of the document. The references are organized in a structured format, likely a table or list, and include titles, authors, and publication details.

The third part of the document is a section titled "APPENDICES". This section contains supplementary information that supports the main text. It may include data tables, charts, diagrams, or additional text. Each appendix is clearly labeled and organized in a logical sequence.




1. The first part of the document discusses the background and objectives of the project. It outlines the scope of the work and the expected outcomes.

2. The second part details the methodology used for data collection and analysis. It describes the sampling process, the instruments used, and the statistical techniques applied to the data.



3. The third part of the document presents the results of the study. It includes tables of data and graphs showing trends and patterns in the research findings.

4. The final part of the document discusses the conclusions drawn from the study and provides recommendations for future research and practice. It highlights the limitations of the study and suggests areas for further exploration.



SECRET

SECRET



1870
1871
1872
1873
1874
1875
1876
1877
1878
1879
1880
1881
1882
1883
1884
1885
1886
1887
1888
1889
1890
1891
1892
1893
1894
1895
1896
1897
1898
1899
1900

1901
1902
1903
1904
1905
1906
1907
1908
1909
1910
1911
1912
1913
1914
1915
1916
1917
1918
1919
1920
1921
1922
1923
1924
1925
1926
1927
1928
1929
1930
1931
1932
1933
1934
1935
1936
1937
1938
1939
1940
1941
1942
1943
1944
1945
1946
1947
1948
1949
1950
1951
1952
1953
1954
1955
1956
1957
1958
1959
1960
1961
1962
1963
1964
1965
1966
1967
1968
1969
1970
1971
1972
1973
1974
1975
1976
1977
1978
1979
1980
1981
1982
1983
1984
1985
1986
1987
1988
1989
1990
1991
1992
1993
1994
1995
1996
1997
1998
1999
2000

<p>1. [Illegible]</p>	<p>100.00</p>
<p>2. [Illegible]</p>	<p>100.00</p>
<p>3. [Illegible]</p>	<p>100.00</p>
<p>4. [Illegible]</p>	<p>100.00</p>
<p>5. [Illegible]</p>	<p>100.00</p>
<p>6. [Illegible]</p>	<p>100.00</p>
<p>7. [Illegible]</p>	<p>100.00</p>
<p>8. [Illegible]</p>	<p>100.00</p>
<p>9. [Illegible]</p>	<p>100.00</p>
<p>10. [Illegible]</p>	<p>100.00</p>
<p>11. [Illegible]</p>	<p>100.00</p>
<p>12. [Illegible]</p>	<p>100.00</p>
<p>13. [Illegible]</p>	<p>100.00</p>
<p>14. [Illegible]</p>	<p>100.00</p>
<p>15. [Illegible]</p>	<p>100.00</p>
<p>16. [Illegible]</p>	<p>100.00</p>
<p>17. [Illegible]</p>	<p>100.00</p>
<p>18. [Illegible]</p>	<p>100.00</p>
<p>19. [Illegible]</p>	<p>100.00</p>
<p>20. [Illegible]</p>	<p>100.00</p>

STATE OF NEW YORK

[Handwritten signature]

1900

[Faint illegible text]

1000

1. The first part of the document is a header section containing the following information:

2. The second part of the document is a table with the following columns:

Item	Description	Quantity	Unit Price	Total Price
1	Item 1	10	100	1000
2	Item 2	5	200	1000
3	Item 3	2	500	1000
4	Item 4	1	1000	1000
5	Item 5	1	1000	1000
6	Item 6	1	1000	1000
7	Item 7	1	1000	1000
8	Item 8	1	1000	1000
9	Item 9	1	1000	1000
10	Item 10	1	1000	1000

3. The third part of the document is a section containing the following text:

4. The fourth part of the document is a section containing the following text:

5. The fifth part of the document is a section containing the following text:

6. The sixth part of the document is a section containing the following text:

7. The seventh part of the document is a section containing the following text:

8. The eighth part of the document is a section containing the following text:

9. The ninth part of the document is a section containing the following text:

10. The tenth part of the document is a section containing the following text:

11. The eleventh part of the document is a section containing the following text:

12. The twelfth part of the document is a section containing the following text:

13. The thirteenth part of the document is a section containing the following text:

14. The fourteenth part of the document is a section containing the following text:

15. The fifteenth part of the document is a section containing the following text:

16. The sixteenth part of the document is a section containing the following text:

17. The seventeenth part of the document is a section containing the following text:

18. The eighteenth part of the document is a section containing the following text:

19. The nineteenth part of the document is a section containing the following text:

20. The twentieth part of the document is a section containing the following text:

21. The twenty-first part of the document is a section containing the following text:

22. The twenty-second part of the document is a section containing the following text:

23. The twenty-third part of the document is a section containing the following text:

24. The twenty-fourth part of the document is a section containing the following text:

25. The twenty-fifth part of the document is a section containing the following text:

26. The twenty-sixth part of the document is a section containing the following text:

27. The twenty-seventh part of the document is a section containing the following text:

28. The twenty-eighth part of the document is a section containing the following text:

29. The twenty-ninth part of the document is a section containing the following text:

30. The thirtieth part of the document is a section containing the following text:

31. The thirty-first part of the document is a section containing the following text:

32. The thirty-second part of the document is a section containing the following text:

33. The thirty-third part of the document is a section containing the following text:

34. The thirty-fourth part of the document is a section containing the following text:

35. The thirty-fifth part of the document is a section containing the following text:

36. The thirty-sixth part of the document is a section containing the following text:

37. The thirty-seventh part of the document is a section containing the following text:

38. The thirty-eighth part of the document is a section containing the following text:

39. The thirty-ninth part of the document is a section containing the following text:

40. The fortieth part of the document is a section containing the following text:



100-100000-100000

SECTION 100-100000-100000

The following information is provided for your reference:

1. The first section of the document contains a detailed description of the project objectives and goals.

2. The second section outlines the methodology used in the study, including data collection and analysis techniques.

3. The third section presents the results of the study, which show a significant increase in efficiency and productivity.

4. The fourth section discusses the implications of the findings and provides recommendations for future research.

5. The fifth section concludes the document by summarizing the key findings and reiterating the importance of the study.

Faint, illegible text at the top of the page, possibly including a header or title.

TO THE PUBLIC FOR THE

SECRET





Fig. 1

Vertical shaft

MECHANICAL ASSEMBLY

This invention relates to a mechanical assembly, and more particularly to a device for converting rotary motion into linear motion.

BACKGROUND OF THE INVENTION

It is well known in the art that rotary motion can be converted into linear motion by means of a rack and pinion mechanism. However, such mechanisms are often subject to wear and tear, and require frequent maintenance.

The present invention provides a novel mechanism for converting rotary motion into linear motion, which is designed to be more durable and require less maintenance than conventional mechanisms.

The mechanism of the present invention consists of a vertical shaft, a cylindrical housing, and a base. The shaft is mounted in the housing, and the base is mounted on the shaft. The housing is designed to guide the shaft and prevent lateral movement.

The base is designed to convert the rotary motion of the shaft into linear motion. This is achieved by means of a series of curved surfaces on the base, which engage the shaft and cause it to move up and down as it rotates.

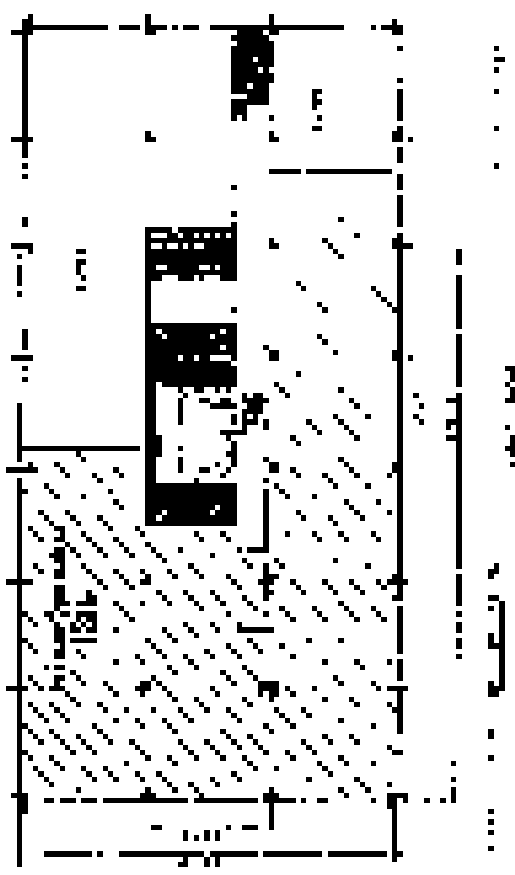
The mechanism of the present invention is particularly well suited for use in applications where a reliable and long-lasting conversion of rotary motion into linear motion is required.



This diagram illustrates the layout of the components within the enclosure. The components are arranged as follows:

- At the top center, there is a component labeled "C".
- Below "C", there is a larger rectangular area containing a component labeled "A".
- To the right of "A", there is a component labeled "B".
- At the bottom left, there is a large area with diagonal hatching, labeled "D".

The overall dimensions of the enclosure are indicated by the lines on the right side of the diagram.



This diagram shows the layout of the components within the enclosure. The components are arranged as follows:

The overall dimensions of the enclosure are indicated by the lines on the right side of the diagram.

The first of these is the *Journal of the
 Museum*, which is published quarterly
 and contains a variety of articles
 of interest to the public. The
 second is the *Museum Bulletin*,
 which is published monthly and
 contains a variety of articles
 of interest to the public. The
 third is the *Museum Yearbook*,
 which is published annually and
 contains a variety of articles
 of interest to the public. The
 fourth is the *Museum Quarterly*,
 which is published quarterly and
 contains a variety of articles
 of interest to the public. The
 fifth is the *Museum Review*,
 which is published annually and
 contains a variety of articles
 of interest to the public. The
 sixth is the *Museum News*,
 which is published monthly and
 contains a variety of articles
 of interest to the public. The
 seventh is the *Museum Digest*,
 which is published quarterly and
 contains a variety of articles
 of interest to the public. The
 eighth is the *Museum Journal*,
 which is published monthly and
 contains a variety of articles
 of interest to the public. The
 ninth is the *Museum Magazine*,
 which is published quarterly and
 contains a variety of articles
 of interest to the public. The
 tenth is the *Museum Yearly*,
 which is published annually and
 contains a variety of articles
 of interest to the public.

The first of these is the *Journal of the
 Museum*, which is published quarterly
 and contains a variety of articles
 of interest to the public. The
 second is the *Museum Bulletin*,
 which is published monthly and
 contains a variety of articles
 of interest to the public. The
 third is the *Museum Yearbook*,
 which is published annually and
 contains a variety of articles
 of interest to the public. The
 fourth is the *Museum Quarterly*,
 which is published quarterly and
 contains a variety of articles
 of interest to the public. The
 fifth is the *Museum Review*,
 which is published annually and
 contains a variety of articles
 of interest to the public. The
 sixth is the *Museum News*,
 which is published monthly and
 contains a variety of articles
 of interest to the public. The
 seventh is the *Museum Digest*,
 which is published quarterly and
 contains a variety of articles
 of interest to the public. The
 eighth is the *Museum Journal*,
 which is published monthly and
 contains a variety of articles
 of interest to the public. The
 ninth is the *Museum Magazine*,
 which is published quarterly and
 contains a variety of articles
 of interest to the public. The
 tenth is the *Museum Yearly*,
 which is published annually and
 contains a variety of articles
 of interest to the public.

Item	Description	Quantity	Unit	Price	Total
1
2
3
4
5
6
7
8
9
10
11
12
13
14
15
16
17
18
19
20
21
22
23
24
25
26
27
28
29
30
31
32
33
34
35
36
37
38
39
40
41
42
43
44
45
46
47
48
49
50
51
52
53
54
55
56
57
58
59
60
61
62
63
64
65
66
67
68
69
70
71
72
73
74
75
76
77
78
79
80
81
82
83
84
85
86
87
88
89
90
91
92
93
94
95
96
97
98
99
100

STATE OF ...
 DEPARTMENT OF ...
 ...
 ...



Fig. 100

1945

1945

1945

1945

3

THE UNITED STATES OF AMERICA
 DISTRICT COURT OF THE DISTRICT OF COLUMBIA

IN RE: [Name], Debtor.

Chapter 11 Case No. [Number]

MEMORANDUM

On [Date], the Court held a hearing on the motion of [Name] to [Action]. The Court has considered the motion and the evidence presented. The Court finds that [Findings].

IT IS ORDERED that [Order].

ENTERED AND FORWARDED this [Date] day of [Month], 20[Year].

By: [Signature]

U.S. Bankruptcy Judge

FILED - OFFICE

EXHIBIT [Number]

[Detailed description of the exhibit content, including any tables, figures, or specific text fragments. The text is highly fragmented and difficult to read due to the quality of the scan.]

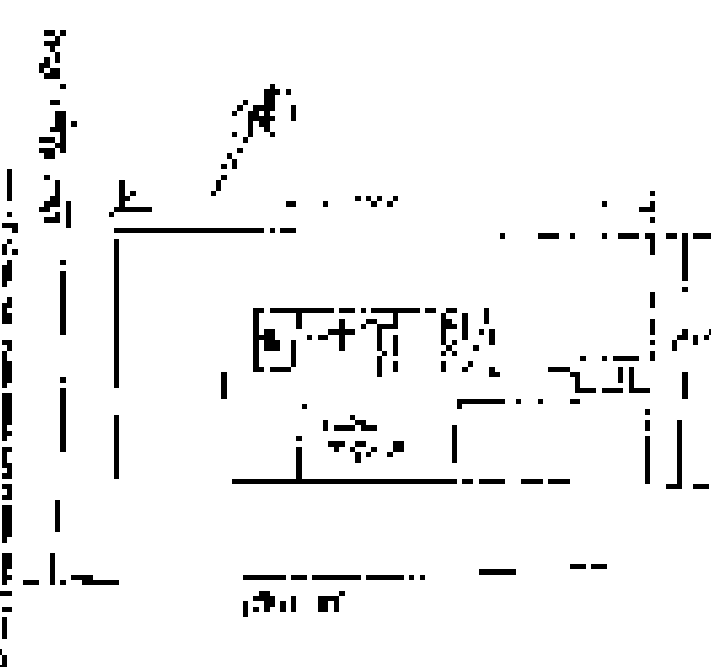
[Fragmented text and illegible markings]

The first part of the paper is devoted to a review of the experimental results obtained in the study of the interaction of a laser beam with a plasma. The results show that the interaction is highly nonlinear and that the laser beam is scattered in a direction perpendicular to the direction of propagation of the laser beam. This is in contrast to the linear scattering of light by a plasma, which is in the forward direction. The nonlinear scattering is attributed to the presence of a Langmuir wave in the plasma, which is excited by the laser beam. The Langmuir wave is a high-frequency wave that propagates along the direction of the laser beam. The interaction of the laser beam with the Langmuir wave results in the scattering of the laser beam in the backward direction. The results also show that the scattering is highly sensitive to the density of the plasma and to the intensity of the laser beam. The second part of the paper is devoted to a theoretical study of the interaction of a laser beam with a plasma. The theory shows that the interaction is highly nonlinear and that the laser beam is scattered in a direction perpendicular to the direction of propagation of the laser beam. This is in contrast to the linear scattering of light by a plasma, which is in the forward direction. The nonlinear scattering is attributed to the presence of a Langmuir wave in the plasma, which is excited by the laser beam. The Langmuir wave is a high-frequency wave that propagates along the direction of the laser beam. The interaction of the laser beam with the Langmuir wave results in the scattering of the laser beam in the backward direction. The theory also shows that the scattering is highly sensitive to the density of the plasma and to the intensity of the laser beam.

REFERENCES

1. R. F. Felsen, "Scattering of electromagnetic waves by a plasma," *IEEE Trans. Antennas Propag.*, **AP-14**, 103 (1966).
2. R. F. Felsen, "Scattering of electromagnetic waves by a plasma," *IEEE Trans. Antennas Propag.*, **AP-14**, 103 (1966).
3. R. F. Felsen, "Scattering of electromagnetic waves by a plasma," *IEEE Trans. Antennas Propag.*, **AP-14**, 103 (1966).
4. R. F. Felsen, "Scattering of electromagnetic waves by a plasma," *IEEE Trans. Antennas Propag.*, **AP-14**, 103 (1966).
5. R. F. Felsen, "Scattering of electromagnetic waves by a plasma," *IEEE Trans. Antennas Propag.*, **AP-14**, 103 (1966).
6. R. F. Felsen, "Scattering of electromagnetic waves by a plasma," *IEEE Trans. Antennas Propag.*, **AP-14**, 103 (1966).
7. R. F. Felsen, "Scattering of electromagnetic waves by a plasma," *IEEE Trans. Antennas Propag.*, **AP-14**, 103 (1966).
8. R. F. Felsen, "Scattering of electromagnetic waves by a plasma," *IEEE Trans. Antennas Propag.*, **AP-14**, 103 (1966).
9. R. F. Felsen, "Scattering of electromagnetic waves by a plasma," *IEEE Trans. Antennas Propag.*, **AP-14**, 103 (1966).
10. R. F. Felsen, "Scattering of electromagnetic waves by a plasma," *IEEE Trans. Antennas Propag.*, **AP-14**, 103 (1966).

1952



The first part of the report deals with the general situation in the country. It is noted that the economy is still in a state of stagnation, and that the government has failed to implement the reforms promised in the 1970 program. The report also mentions the political situation, which is described as unstable and characterized by a lack of democratic freedoms.

The second part of the report discusses the social and economic conditions of the population. It is stated that the majority of the population lives in poverty, and that the standard of living is very low. The report also mentions the high unemployment rate and the lack of social services.

The third part of the report deals with the foreign relations of the country. It is noted that the country has a policy of non-alignment, and that it is friendly with all major powers. The report also mentions the country's participation in the Non-Aligned Movement.

The fourth part of the report discusses the military situation. It is stated that the country has a strong military, and that it is capable of defending itself against any external aggression. The report also mentions the country's participation in the Organization of American States.

The fifth part of the report deals with the cultural and educational situation. It is noted that the country has a rich cultural heritage, and that it is making progress in the field of education. The report also mentions the country's participation in the Organization of American States.

The sixth part of the report discusses the environmental situation. It is stated that the country is facing serious environmental problems, and that the government has failed to take adequate measures to protect the environment. The report also mentions the country's participation in the Organization of American States.

The seventh part of the report deals with the human rights situation. It is noted that the country is facing serious human rights problems, and that the government has failed to take adequate measures to protect human rights. The report also mentions the country's participation in the Organization of American States.

The eighth part of the report discusses the international relations of the country. It is stated that the country has a policy of non-alignment, and that it is friendly with all major powers. The report also mentions the country's participation in the Non-Aligned Movement.

The ninth part of the report deals with the economic situation. It is noted that the economy is still in a state of stagnation, and that the government has failed to implement the reforms promised in the 1970 program. The report also mentions the high unemployment rate and the lack of social services.

The tenth part of the report discusses the political situation. It is stated that the country is facing serious political problems, and that the government has failed to implement the reforms promised in the 1970 program. The report also mentions the lack of democratic freedoms.

CONCLUSIONS

In conclusion, the report states that the country is facing serious economic, social, and political problems. It is noted that the government has failed to implement the reforms promised in the 1970 program, and that the country is still in a state of stagnation. The report also mentions the high unemployment rate and the lack of social services.

The report also mentions the political situation, which is described as unstable and characterized by a lack of democratic freedoms. It is stated that the country is facing serious political problems, and that the government has failed to implement the reforms promised in the 1970 program.

The report also mentions the human rights situation, which is described as serious. It is noted that the country is facing serious human rights problems, and that the government has failed to take adequate measures to protect human rights.

The report also mentions the environmental situation, which is described as serious. It is stated that the country is facing serious environmental problems, and that the government has failed to take adequate measures to protect the environment.

The report also mentions the international relations of the country, which are described as friendly. It is noted that the country has a policy of non-alignment, and that it is friendly with all major powers.

The report also mentions the cultural and educational situation, which is described as progressing. It is noted that the country has a rich cultural heritage, and that it is making progress in the field of education.

The report also mentions the military situation, which is described as strong. It is stated that the country has a strong military, and that it is capable of defending itself against any external aggression.

[Faint, illegible text at the top of the page, possibly a header or title area.]



[Faint, illegible text on the left side of the page, possibly a label or a note.]

The first part of the report deals with the general situation in the country. It is noted that the economy is still in a state of depression, and that the government has taken various measures to stabilize the situation. The report also mentions the progress of the reconstruction work, and the need for further assistance from the international community.

In the second part, the author discusses the social conditions of the population. It is pointed out that the majority of the people are still living in poverty, and that the government should take steps to improve their living standards. The report also mentions the progress of the education system, and the need for further investment in social services.

The third part of the report deals with the political situation. It is noted that the government has taken various measures to stabilize the political situation, and that the country is now in a state of relative stability. The report also mentions the progress of the democratic process, and the need for further reforms.

In the fourth part, the author discusses the foreign relations of the country. It is pointed out that the country has established good relations with its neighbors, and that it is now in a state of relative stability. The report also mentions the progress of the international cooperation, and the need for further assistance from the international community.

The fifth part of the report deals with the economic situation. It is noted that the economy is still in a state of depression, and that the government has taken various measures to stabilize the situation. The report also mentions the progress of the reconstruction work, and the need for further assistance from the international community.

In the sixth part, the author discusses the social conditions of the population. It is pointed out that the majority of the people are still living in poverty, and that the government should take steps to improve their living standards. The report also mentions the progress of the education system, and the need for further investment in social services.

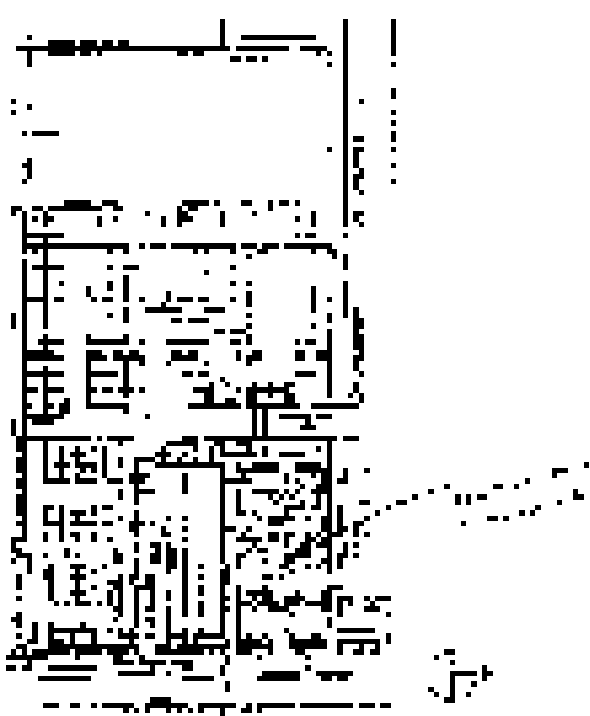
The seventh part of the report deals with the political situation. It is noted that the government has taken various measures to stabilize the political situation, and that the country is now in a state of relative stability. The report also mentions the progress of the democratic process, and the need for further reforms.

In the eighth part, the author discusses the foreign relations of the country. It is pointed out that the country has established good relations with its neighbors, and that it is now in a state of relative stability. The report also mentions the progress of the international cooperation, and the need for further assistance from the international community.

The ninth part of the report deals with the economic situation. It is noted that the economy is still in a state of depression, and that the government has taken various measures to stabilize the situation. The report also mentions the progress of the reconstruction work, and the need for further assistance from the international community.

In the tenth part, the author discusses the social conditions of the population. It is pointed out that the majority of the people are still living in poverty, and that the government should take steps to improve their living standards. The report also mentions the progress of the education system, and the need for further investment in social services.

[Illegible text, likely a header or introductory paragraph, possibly containing a date and location.]



FLOOR PLAN
OF THE BUILDING

[Illegible text block containing several lines of faint, mostly illegible text, possibly a list or report.]

[Illegible text block, possibly a signature or a specific section header.]

[Large illegible text block at the bottom of the page, containing several paragraphs of faint text.]

100

100

100

100

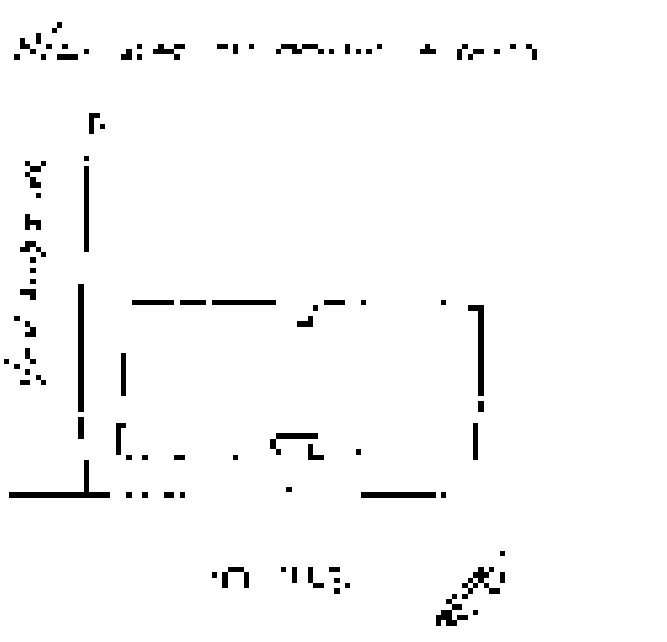
100

100

The following table shows the results of the experiments conducted on the 10th of August 1900. The results are given in the form of a table, and the data are as follows:

Time	Temperature	Humidity	Wind	Clouds
8.00	75	75	Light	None
9.00	78	78	Light	None
10.00	80	80	Light	None
11.00	82	82	Light	None
12.00	85	85	Light	None
1.00	88	88	Light	None
2.00	90	90	Light	None
3.00	92	92	Light	None
4.00	95	95	Light	None
5.00	98	98	Light	None
6.00	100	100	Light	None
7.00	100	100	Light	None
8.00	100	100	Light	None
9.00	100	100	Light	None
10.00	100	100	Light	None
11.00	100	100	Light	None
12.00	100	100	Light	None
1.00	100	100	Light	None
2.00	100	100	Light	None
3.00	100	100	Light	None
4.00	100	100	Light	None
5.00	100	100	Light	None
6.00	100	100	Light	None
7.00	100	100	Light	None
8.00	100	100	Light	None
9.00	100	100	Light	None
10.00	100	100	Light	None
11.00	100	100	Light	None
12.00	100	100	Light	None

The results of the experiments conducted on the 10th of August 1900 are as follows:



3

FSD

U.S. DEPARTMENT OF
COMMUNICATIONS

RECEIVED
 MAY 15 1964
 FEDERAL BUREAU OF INVESTIGATION
 U.S. DEPARTMENT OF JUSTICE
 WASHINGTON, D. C. 20535
 TELETYPE UNIT
 MAY 15 1964
 TO DIRECTOR, FBI (100-442611)
 FROM SAC, NEW YORK (100-100000) (P)
 RE: [Illegible]

[Illegible teletype text]

FSD

[Illegible teletype text]

FSD

[Illegible teletype text]

... ..
... ..
... ..

3 1963

... ..
... ..
... ..

FSD

... ..
... ..
... ..
... ..
... ..
... ..

[Faint, mostly illegible text, possibly a list or index of items.]

[Faint, illegible text, possibly a title or heading.]

[Faint, mostly illegible text, possibly a list or index of items.]

The first part of the report deals with the general situation of the country. It is a very interesting and detailed study of the economic and social conditions of the country. The author has done a great deal of research and has gathered a wealth of material. The report is well written and is a valuable contribution to the knowledge of the country.

The second part of the report deals with the specific details of the country. It is a very detailed and thorough study of the country's resources, its industries, and its people. The author has done a great deal of research and has gathered a wealth of material. The report is well written and is a valuable contribution to the knowledge of the country.

The third part of the report deals with the future of the country. It is a very thoughtful and well-reasoned study of the country's prospects. The author has done a great deal of research and has gathered a wealth of material. The report is well written and is a valuable contribution to the knowledge of the country.

THE ECONOMIC SITUATION OF THE COUNTRY

The economic situation of the country is a very complex one. It is a country with a rich and varied economy. The country has a long and proud history of economic achievement. The country has a wealth of natural resources and a highly skilled and educated workforce. The country has a strong and stable government and a well-developed legal system. The country has a high standard of living and a high level of social development.

The country's economy is based on a mix of agriculture, industry, and services. The country has a strong and growing agricultural sector. The country has a highly developed and diversified industrial sector. The country has a strong and growing services sector. The country has a high level of economic growth and a high level of employment.

The country's economy is a very dynamic and competitive one. The country has a high level of innovation and a high level of productivity. The country has a high level of economic freedom and a high level of economic stability. The country has a high level of economic growth and a high level of employment.

THE ECONOMIC SITUATION OF THE COUNTRY

THE ECONOMIC SITUATION OF THE COUNTRY

1. The first part of the document discusses the importance of maintaining accurate records of all transactions. It emphasizes that proper record-keeping is essential for the integrity of the financial system and for the ability to detect and prevent fraud. The text notes that without reliable records, it would be difficult to track the flow of funds and identify any irregularities.

2. The second part of the document outlines the specific procedures that must be followed to ensure the accuracy of the records. This includes the requirement that all transactions be recorded promptly and in full. It also stresses the need for regular audits and reconciliations to verify that the records are correct and complete. The document provides detailed instructions on how to handle various types of transactions, such as sales, purchases, and transfers.

3. The third part of the document discusses the role of management in ensuring the accuracy of the records. It states that management is responsible for creating a strong control environment and for promoting a culture of integrity and honesty. The text highlights the importance of training employees on the proper recording procedures and of monitoring their performance to ensure compliance. It also notes that management should be proactive in identifying and addressing any weaknesses in the record-keeping process.

4. The fourth part of the document discusses the consequences of failing to maintain accurate records. It notes that such failures can lead to financial misstatements, which can damage the reputation of the organization and lead to legal and regulatory penalties. The text also emphasizes that accurate records are essential for the organization's ability to make informed decisions and to plan for the future. It concludes by stating that the responsibility for maintaining accurate records lies with everyone in the organization, from management to the front-line staff.

5. The final part of the document provides a summary of the key points discussed and offers some final thoughts on the importance of accurate record-keeping. It reiterates that accurate records are the foundation of a sound financial system and that everyone has a role to play in ensuring their accuracy. The document ends with a strong statement of commitment to the highest standards of integrity and transparency in all financial reporting.

1. Name of the person or organization...
2. Address...
3. City...
4. State...
5. Zip...
6. Telephone...
7. Fax...
8. E-mail...
9. Other...
10. Signature...
11. Date...

Item	Description	Quantity	Unit Price	Total
1
2
3
4
5
6
7
8
9
10
11
12
13
14
15
16
17
18
19
20
21
22
23
24
25
26
27
28
29
30
31
32
33
34
35
36
37
38
39
40
41
42
43
44
45
46
47
48
49
50
51
52
53
54
55
56
57
58
59
60
61
62
63
64
65
66
67
68
69
70
71
72
73
74
75
76
77
78
79
80
81
82
83
84
85
86
87
88
89
90
91
92
93
94
95
96
97
98
99
100

REPUBLIC RECORDS

1. Name of the person or organization...
2. Address...
3. City...
4. State...
5. Zip...
6. Telephone...
7. Fax...
8. E-mail...
9. Other...
10. Signature...
11. Date...

the 1990s, the number of people in the 15-24 age group has increased from 1.2 million in 1980 to 1.6 million in 1995.

There are a number of reasons for the increase in the number of young people in Hong Kong. First, the population growth rate has increased from 1.5% in 1980 to 2.2% in 1995. Second, the birth rate has increased from 10.5 per 1,000 in 1980 to 12.5 per 1,000 in 1995.

Third, the number of young people who have returned to Hong Kong from other countries has increased from 1.5 million in 1980 to 2.5 million in 1995.

Fourth, the number of young people who have returned to Hong Kong from other countries has increased from 1.5 million in 1980 to 2.5 million in 1995.

Fifth, the number of young people who have returned to Hong Kong from other countries has increased from 1.5 million in 1980 to 2.5 million in 1995.

Sixth, the number of young people who have returned to Hong Kong from other countries has increased from 1.5 million in 1980 to 2.5 million in 1995.

Seventh, the number of young people who have returned to Hong Kong from other countries has increased from 1.5 million in 1980 to 2.5 million in 1995.

Eighth, the number of young people who have returned to Hong Kong from other countries has increased from 1.5 million in 1980 to 2.5 million in 1995.

Ninth, the number of young people who have returned to Hong Kong from other countries has increased from 1.5 million in 1980 to 2.5 million in 1995.

Tenth, the number of young people who have returned to Hong Kong from other countries has increased from 1.5 million in 1980 to 2.5 million in 1995.

Eleventh, the number of young people who have returned to Hong Kong from other countries has increased from 1.5 million in 1980 to 2.5 million in 1995.

Twelfth, the number of young people who have returned to Hong Kong from other countries has increased from 1.5 million in 1980 to 2.5 million in 1995.

Thirteenth, the number of young people who have returned to Hong Kong from other countries has increased from 1.5 million in 1980 to 2.5 million in 1995.

Fourteenth, the number of young people who have returned to Hong Kong from other countries has increased from 1.5 million in 1980 to 2.5 million in 1995.

Fifteenth, the number of young people who have returned to Hong Kong from other countries has increased from 1.5 million in 1980 to 2.5 million in 1995.

Sixteenth, the number of young people who have returned to Hong Kong from other countries has increased from 1.5 million in 1980 to 2.5 million in 1995.

Seventeenth, the number of young people who have returned to Hong Kong from other countries has increased from 1.5 million in 1980 to 2.5 million in 1995.

Eighteenth, the number of young people who have returned to Hong Kong from other countries has increased from 1.5 million in 1980 to 2.5 million in 1995.

Nineteenth, the number of young people who have returned to Hong Kong from other countries has increased from 1.5 million in 1980 to 2.5 million in 1995.

Twentieth, the number of young people who have returned to Hong Kong from other countries has increased from 1.5 million in 1980 to 2.5 million in 1995.

Twenty-first, the number of young people who have returned to Hong Kong from other countries has increased from 1.5 million in 1980 to 2.5 million in 1995.

Twenty-second, the number of young people who have returned to Hong Kong from other countries has increased from 1.5 million in 1980 to 2.5 million in 1995.

Twenty-third, the number of young people who have returned to Hong Kong from other countries has increased from 1.5 million in 1980 to 2.5 million in 1995.

Twenty-fourth, the number of young people who have returned to Hong Kong from other countries has increased from 1.5 million in 1980 to 2.5 million in 1995.

Twenty-fifth, the number of young people who have returned to Hong Kong from other countries has increased from 1.5 million in 1980 to 2.5 million in 1995.

Twenty-sixth, the number of young people who have returned to Hong Kong from other countries has increased from 1.5 million in 1980 to 2.5 million in 1995.

**MINISTRY OF THE TREASURY
AND FINANCE DEPARTMENT**

FORM T-1 (REVISED 1964) Year 1964
Individual Income Tax Return
 (To be filed by individuals and estates)

Part I - Income 1. <u>Wages, salaries, tips</u> 1520 2. <u>Dividends</u> 218 3. <u>Interest</u> 27 4. <u>Income from real estate</u> 21 5. <u>Income from partnerships</u> 21 6. <u>Income from trusts</u> 21 7. <u>Income from estates</u> 21 8. <u>Income from annuities</u> 21 9. <u>Income from other sources</u> 21 Total 1600		
Part II - Deductions 10. <u>Standard deduction</u> 100 11. <u>Charitable contributions</u> 20 12. <u>State and local taxes</u> 20 13. <u>Interest on national debt</u> 20 14. <u>Other</u> 20 Total 160		
Part III - Taxable Income Total 1440		
Part IV - Tax 15. <u>Income tax</u> 100 16. <u>State and local taxes</u> 20 17. <u>Other taxes</u> 20 Total 140		
Part V - Refundable Credits 18. <u>Child tax credit</u> 20 19. <u>Other</u> 20 Total 40		
Part VI - Tax After Credits Total 100		
Part VII - Payments 20. <u>Income tax withheld</u> 100 21. <u>Other payments</u> 20 Total 120		
Part VIII - Refund Total 20		

Total Taxable Income 1440 **Total Tax** 140 **Refundable Credits** 40 **Tax After Credits** 100 **Payments** 120 **Refund** 20

Total Taxable Income 1440 **Total Tax** 140 **Refundable Credits** 40 **Tax After Credits** 100 **Payments** 120 **Refund** 20

TO: [Illegible]
FROM: [Illegible]
SUBJECT: [Illegible]

[Illegible text block]

[Illegible text block]

[Illegible text block]

[Illegible text block]

PLATE 11 - 80'

TITUS ST.

ST.

BLVD.

VAN NUYS

LANARK

ST.

LOT 19
POR.

LOT 18
POR.

ⓑ

ⓐ

ⓑ

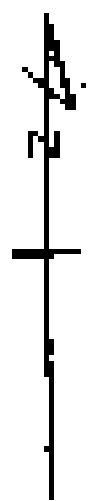
TRACT NO. 1532

PARCEL MAP

M. B. 22-130-131

P. M. 15-38

COUNTY OF LOS ANGELES, CALIF.



APPROVED FOR RECORDING
BY THE COUNTY CLERK
ON 05/15/2003
AT 10:00 AM
LOS ANGELES COUNTY CLERK
OFFICE OF THE COUNTY CLERK
400 WEST 1ST STREET
LOS ANGELES, CALIF. 90012

CGPE
00000

FOR INFO. ADAPT. USE: 488-01

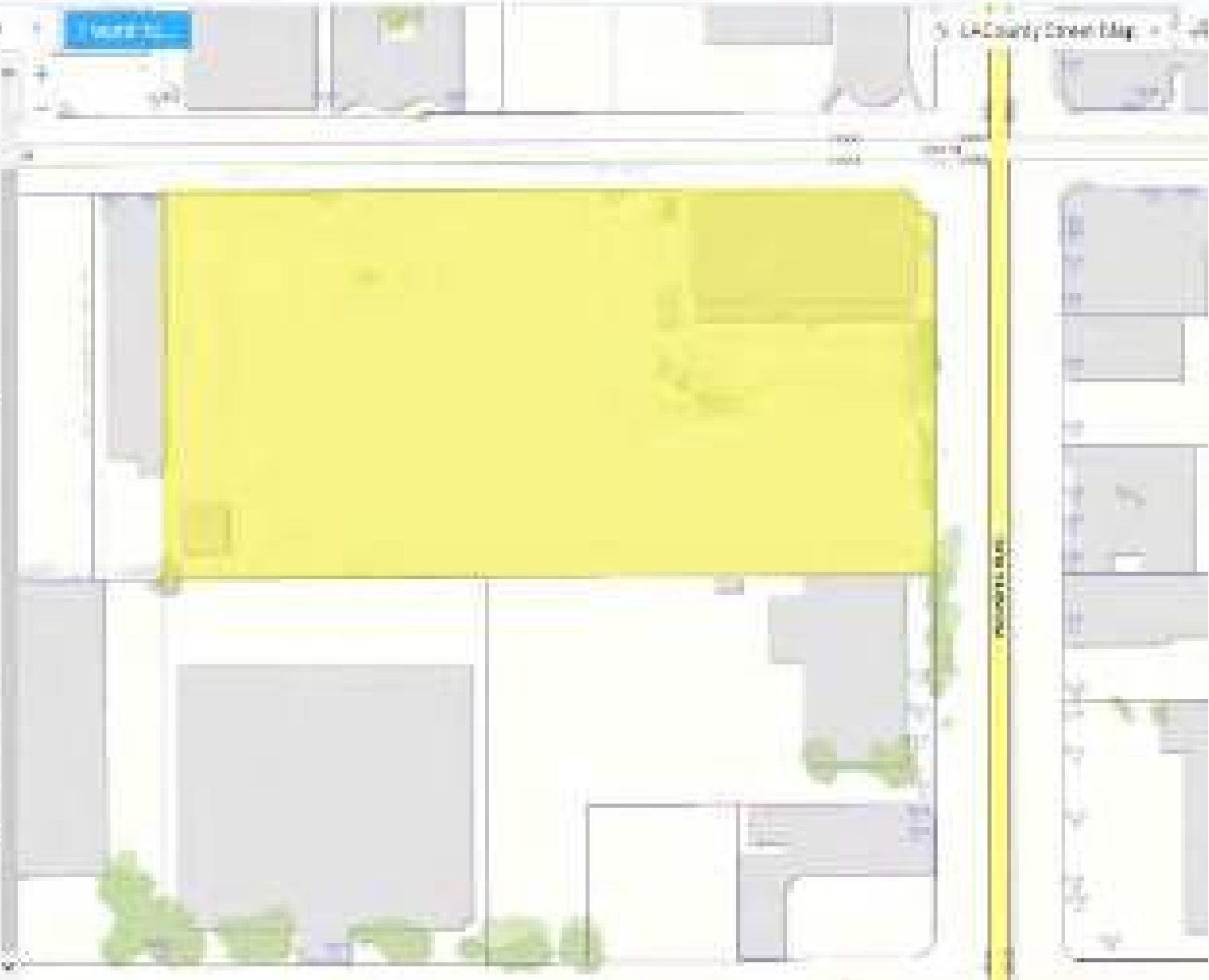
Map Details

APN: 021480100
Address: 600 444 40TH
 600 400 40TH
 CA 94401
Property Type: Commercial
 Single
Expire / Status: 01 / 1000
Tax Map Area / TPO: 0000
 - View Taxation
 - Map Information
Assessor's Office:
Use / Life Cycle:
Additional Info:
 Search for related items

2023 Roll Values
Building/Other: 11,000,000
Land: 11,000,000
Improvements: 11,000,000
Personal Property: 0
Electric: 0
Water/Sewer/Telephone: 0
Other: 0
Total: 33,000,000
 - View parcel information as of 12/31/2023 as well as any changes to 2023 Supplemental Roll Value Management System
 - View Assessment Roll

Property Security & Locks:
 No locks are in place for this parcel
 No alarm is in place

Building Description:
Building Information:
 - Type of Structure: 1000
 - Year Built: 1980
 - Number of Units: 0
Other: 0





South Coast Air Quality Management District

21865 Copley Drive, Diamond Bar, CA 91765-4178
(909) 396-2000 • www.aqmd.gov

Information Management
Public Records Unit

Direct Dial: (909) 396-3700
FAX: (909) 396-3330

PUBLIC RECORDS REQUEST FORM

PRU Office Use Only
CONTROL NUMBER

ATTENTION REQUESTOR: To expedite your request for District records, please fill out this form completely, and identify specifically the type of records you are requesting. Please limit your request to one facility or one site address for each request form filed, and three requested items per form. Additional forms or pages can be used if requesting information for more than one facility or for records not identified on this form. Requests should reasonably describe identifiable records prepared, owned, used, or retained by the District. Public Records Unit staff is available to assist you in identifying those records in the District's possession. The District is not required by law to create a new record or list from an existing record.

REQUESTOR INFORMATION

NAME: Laura Botzong		DATE: 08/05/15
COMPANY: Andersen Environmental		
MAILING ADDRESS: 5261 West Imperial Highway		
CITY: Los Angeles	STATE: CA	ZIP CODE: 90045
PHONE NUMBER: 310-854-6300	FAX NUMBER: 310-854-0199	
EMAIL ADDRESS: lbotzong@andersenenviro.com		

REQUESTED RECORDS (3 items per form)

<input checked="" type="checkbox"/> Applications (APPLS)	<input type="checkbox"/> Complaints	<input type="checkbox"/> Asbestos Notifications/Records
<input checked="" type="checkbox"/> Permits to Operate (P/O)	<input type="checkbox"/> Site Inspection Reports (I/R)	<input type="checkbox"/> Facility Potential to Emit (PTE)
<input type="checkbox"/> Equipment List Report (EQL)	<input type="checkbox"/> Emissions Summary	<input type="checkbox"/> Facility Positive Balance (NSR)
<input checked="" type="checkbox"/> Notices of Violation (NOV)	<input type="checkbox"/> Source Test Reports (S/T RPTS)	<input type="checkbox"/> Toxic-Health Risk Assessment (HRA)
<input type="checkbox"/> Notices to Comply (N/C)	<input type="checkbox"/> Air Monitoring Data	<input type="checkbox"/> Other (describe below or on additional pages):
TIME PERIOD OF DOCUMENTS REQUESTED From: earliest record To: present		

REQUESTED FACILITY INFORMATION (If Applicable)

FACILITY NAME:	
FACILITY ADDRESS: 14528-14550 W. Titus Street	
CITY: Los Angeles/Panorama City	STATE: CA ZIP CODE: 91402
FACILITY I.D. NO. (if known):	APPL. AND/OR PERMIT NO. (if known):

Direct cost of duplication: \$.15 per page for paper copies (first 10 pages free) and \$5.00 per copied audio tape. No charge for copied Diskettes or CDs. Transfer of gathered electronic records onto CD or Diskette typically costs \$10.00 each, but costs will vary (see Instructions for Requesting Records).

I wish to inspect the requested records, where applicable, or receive the requested records electronically at no charge. I do not want copies produced at this time.

I request that the SCAQMD contact me prior to copying the requested records if the cost exceeds \$20.00.

I would like copies of the requested records and I hereby agree to reimburse the SCAQMD for the direct cost of duplication in accordance with Gov. Code Sec. 6253(b).

Signature of Requestor

Natalie Salgado


From: Natalie Salgado <NSalgado@AndersenEnviro.com>
Sent: Wednesday, August 05, 2015 2:06 PM
To: 'PublicRecordsRequests@aqmd.gov'
Subject: Public Records Request
Attachments: 1508-1320_SCAQMD Request Form_Titus.pdf; 1508-1320_SCAQMD Request Form_Van Nuys.pdf

Good afternoon,

This firm is requesting a review of all current and historical files/reports for the addresses in the attached forms.

Please feel free to contact **Laura Botzong** with any questions or concerns at **310-854-6300** or lbotzong@andersenenviro.com. Thank you very much!

Sincerely,
Natalie Salgado



5261 W. Imperial Highway
Los Angeles, CA 90045

Toll Free: 888-705-6300
Tel: 310-854-6300
Fax: 310-854-0199
Website: www.AndersenEnviro.com

Note: The information contained in this message is confidential. If you are not the intended recipient, or an employee or agent responsible for delivering this message to the intended recipient, do not distribute or copy this communication. If you have received this communication in error, please notify us immediately by replying to the sender. Thank you for your cooperation.

Natalie Salgado

From: Natalie Salgado <NSalgado@AndersenEnviro.com>
Sent: Wednesday, August 05, 2015 2:09 PM
To: 'RB4-PublicRecords@waterboards.ca.gov'
Subject: Public Records Request

Good afternoon,

This firm is requesting to review all files/reports both current and historical for the following addresses:

8141-8159 (odd only) N. Van Nuys Boulevard, Los Angeles/Panorama City, California 91402

14528-14550 (even only) W. Titus Street, Los Angeles/Panorama City, California 91402

We are requesting any records in relation to the properties. Please feel free to contact **Laura Botzong** with any questions or concerns related to this request at **310-854-6300** or lbotzong@andersenenviro.com. Thank you for your time and consideration in this matter.

Sincerely,
Natalie Salgado



5261 W. Imperial Highway
Los Angeles, CA 90045

Toll Free: 888-705-6300
Tel: 310-854-6300
Fax: 310-854-0199
Website: www.AndersenEnviro.com

Note: The information contained in this message is confidential. If you are not the intended recipient, or an employee or agent responsible for delivering this message to the intended recipient, do not distribute or copy this communication. If you have received this communication in error, please notify us immediately by replying to the sender. Thank you for your cooperation.

Natalie Salgado

From: Natalie Salgado <NSalgado@AndersenEnviro.com>
Sent: Wednesday, August 05, 2015 2:12 PM
To: 'phicor@ph.lacounty.gov'
Subject: Public Records Request

Good afternoon,

This firm is performing a Phase 1 Environmental Site Assessment on a property located at the following addresses:

8141, 8155, and 8159 N. Van Nuys Boulevard, Los Angeles/Panorama City, California 91402

We are requesting any information from your department pertaining to any spills or releases of hazardous materials (HAZMAT) or substances or petroleum products that have ever been located on the properties. Please feel free to contact **Laura Botzong** with any questions or concerns at **310-854-6300** or via email at lbotzong@andersenenviro.com. Thank you for your assistance with this information.

Sincerely,
Natalie Salgado



5261 W. Imperial Highway
Los Angeles, CA 90045

Toll Free: 888-705-6300
Tel: 310-854-6300
Fax: 310-854-0199
Website: www.AndersenEnviro.com

Note: The information contained in this message is confidential. If you are not the intended recipient, or an employee or agent responsible for delivering this message to the intended recipient, do not distribute or copy this communication. If you have received this communication in error, please notify us immediately by replying to the sender. Thank you for your cooperation.

Natalie Salgado

From: Natalie Salgado <NSalgado@AndersenEnviro.com>
Sent: Wednesday, August 05, 2015 2:13 PM
To: 'phicor@ph.lacounty.gov'
Subject: Public Records Request


Good afternoon,

This firm is performing a Phase 1 Environmental Site Assessment on a property located at the following addresses:

14528 and 14550 W. Titus Street, Los Angeles/Panorama City, California 91402

We are requesting any information from your department pertaining to any spills or releases of hazardous materials (HAZMAT) or substances or petroleum products that have occurred on the properties. Please feel free to contact **Laura Botzong** with any questions or concerns at **310-854-6300** or via email at lbotzong@andersenenviro.com. Thank you for your assistance with this information.

Sincerely,
Natalie Salgado



5261 W. Imperial Highway
Los Angeles, CA 90045

Toll Free: 888-705-6300
Tel: 310-854-6300
Fax: 310-854-0199
Website: www.AndersenEnviro.com

Note: The information contained in this message is confidential. If you are not the intended recipient, or an employee or agent responsible for delivering this message to the intended recipient, do not distribute or copy this communication. If you have received this communication in error, please notify us immediately by replying to the sender. Thank you for your cooperation.

LOS ANGELES FIRE DEPARTMENT
UNDERGROUND TANKS REQUEST FOR FIRE PREVENTION RECORDS


ADDRESS: 200 NORTH MAIN ST., 17TH FLR. RM. 1700

NEW OFFICE# - 213-978-3700 NEW EMAIL lafd.usttestnotify@lacity.org

PLEASE GIVE US 7 TO 10 BUSINESS DAYS TO HONOR YOUR REQUEST.

ONE ADDRESS ONLY - PER SHEET

↓ COMPLETE THIS BOX. ONE FOR EACH PROPERTY CONCERNED ↓

PHONE NO: (310) 854-6300	FAX #/EMAIL: (310) 854-0199 / lbotzong@andersenenviro.com
NAME OF REQUESTER (PLEASE PRINT): Laura Botzong	
REPRESENTING (COMPANY NAME): Andersen Environmental	
SIGNATURE: 	DATE: 08 / 05 / 15
DRIVER LIC NO: _____	EXP: _____
ADDRESS FOR WHICH RECORDS ARE REQUESTED: 8141-8159 (odd only) N. Van Nuys Boulevard, Los Angeles/Panorama City, California 91402	
REASON FOR REQUEST: Phase I Environmental Site Assessment	

NO COPY SERVICES ALLOWED

FOR OFFICE USE ONLY:

REVIEW ONLY (NO COPIES)

REQUEST COPIES

NUMBER OF
PAGES: _____

X .10 ¢

= _____

BILLING & ACCOUNTS RECEIVABLE
16TH FL, Rm. 1620, 200 N. MAIN (REV CODE #3887)

+ \$11.00

TOTAL FEE AMOUNT: _____

LOS ANGELES FIRE DEPARTMENT
UNDERGROUND TANKS REQUEST FOR FIRE PREVENTION RECORDS


ADDRESS: 200 NORTH MAIN ST., 17TH FLR. RM. 1700

NEW OFFICE# - 213-978-3700 NEW EMAIL lafd.usttestnotify@lacity.org

PLEASE GIVE US 7 TO 10 BUSINESS DAYS TO HONOR YOUR REQUEST.

ONE ADDRESS ONLY - PER SHEET

↓ COMPLETE THIS BOX. ONE FOR EACH PROPERTY CONCERNED ↓

PHONE NO: (310) 854-6300	FAX #/EMAIL: (310) 854-0199 / lbotzong@andersenenviro.com
NAME OF REQUESTER (PLEASE PRINT): Laura Botzong	
REPRESENTING (COMPANY NAME): Andersen Environmental	
SIGNATURE: 	DATE: 08 / 05 / 15
DRIVER LIC NO: _____	EXP: _____
ADDRESS FOR WHICH RECORDS ARE REQUESTED: 14528-14550 (even only) W. Titus Street, Los Angeles/Panorama City, California 91402	
REASON FOR REQUEST: Phase I Environmental Site Assessment	

NO COPY SERVICES ALLOWED

FOR OFFICE USE ONLY:

- REVIEW ONLY (NO COPIES)
- REQUEST COPIES

NUMBER OF
PAGES: _____

X .10 ¢

= _____

BILLING & ACCOUNTS RECEIVABLE
16TH FL, Rm. 1620, 200 N. MAIN (REV CODE #3887)

+ \$11.00

TOTAL FEE AMOUNT: _____

Natalie Salgado


From: Natalie Salgado <NSalgado@AndersenEnviro.com>
Sent: Wednesday, August 05, 2015 2:18 PM
To: 'lafd.usttestnotify@lacity.org'
Subject: Public Records Request
Attachments: 1508-1320_LAFD UST RECORDS REQUEST FORM_Van Nuys.pdf; 1508-1320_LAFD UST RECORDS REQUEST FORM_Titus.pdf

Good afternoon,

This firm is requesting a review of all current and historical files/reports for the addresses in the attached forms.

Please feel free to contact **Laura Botzong** with any questions or concerns at **310-854-6300** or lbotzong@andersenenviro.com. Thank you very much!


Sincerely,
Natalie Salgado



5261 W. Imperial Highway
Los Angeles, CA 90045

Toll Free: 888-705-6300
Tel: 310-854-6300
Fax: 310-854-0199
Website: www.AndersenEnviro.com

Note: The information contained in this message is confidential. If you are not the intended recipient, or an employee or agent responsible for delivering this message to the intended recipient, do not distribute or copy this communication. If you have received this communication in error, please notify us immediately by replying to the sender. Thank you for your cooperation.



Los Angeles City Fire Department

Telephone (213) 978-3691 Fax (213) 978-3615 Email lafdrfi@lacity.org
200 N. Main St., 17th Fl., Los Angeles, CA 90012

Request for Information Hazardous Materials Records

***COMPLETE ONE FORM FOR EACH ADDRESS**

Request Date:	08/05/2015	Email:	lbotzong@andersenenviro.com
Requester's Name:	Laura Botzong	Fax#:	310-854-0199
Company/ Agency:	Andersen Environmental	PH.#:	310-854-6300
Address:	5261 West Imperial Highway	Unit/Ste.:	
City:	Los Angeles/Panorama City	State:	CA Zip: 90045

Information is requested for

Active Facilities Only

Check all that apply: Inventory Summary Review File

Business Name/ DBA: [REDACTED]


Storage Address: 8141-8159 (odd only) N. Van Nuys Boulevard Unit/Ste.: [REDACTED]

City: Los Angeles/Panorama City Zip: 91402

Reason for Request: Phase I Environmental Site Assessment

FOR OFFICE USE ONLY

<input type="checkbox"/> NO INFORMATION ON FILE	Fee Schedule:
<input type="checkbox"/> HARD FILE DESTROYED	Inventory Summary* [REDACTED] x \$11.00
<input type="checkbox"/> INFORMATION AVAILABLE	
Facility I.D. No.: [REDACTED]	Request Review File Copies:
Request No.: [REDACTED]	Initial Fee* [REDACTED] x \$ 1.10
Processed Date: [REDACTED]	# of pgs. [REDACTED] x \$0.10 = \$ [REDACTED]
APPT. TO REVIEW FILE: [REDACTED]	* Per Fac. I.D.
Processor Signature: [REDACTED]	TOTAL: \$ [REDACTED]
Allow 10 working days for processing: [REDACTED]	



Los Angeles City Fire Department

Telephone (213) 978-3691 Fax (213) 978-3615 Email lafdrfi@lacity.org
200 N. Main St., 17th Fl., Los Angeles, CA 90012

Request for Information Hazardous Materials Records

***COMPLETE ONE FORM FOR EACH ADDRESS**

Request Date:	08/05/2015	Email:	lbotzong@andersenenviro.com
Requester's Name:	Laura Botzong	Fax#:	310-854-0199
Company/ Agency:	Andersen Environmental	PH.#:	310-854-6300
Address:	5261 West Imperial Highway	Unit/Ste.:	
City:	Los Angeles/Panorama City	State:	CA Zip: 90045

Information is requested for

Active Facilities Only

Check all that apply: Inventory Summary Review File

Business Name/ DBA: [REDACTED]

Storage Address: 14528-14550 (even only) W. Titus Street Unit/Ste.: [REDACTED]

City: Los Angeles/Panorama City Zip: 91402

Reason for Request: Phase I Environmental Site Assessment

FOR OFFICE USE ONLY

<input type="checkbox"/> NO INFORMATION ON FILE	Fee Schedule:
<input type="checkbox"/> HARD FILE DESTROYED	Inventory Summary* [REDACTED] x \$11.00
<input type="checkbox"/> INFORMATION AVAILABLE	
Facility I.D. No.: [REDACTED]	Request Review File Copies:
Request No.: [REDACTED]	Initial Fee* [REDACTED] x \$ 1.10
Processed Date: [REDACTED]	# of pgs. [REDACTED] x \$0.10 = \$ [REDACTED]
APPT. TO REVIEW FILE: [REDACTED]	* Per Fac. I.D.
Processor Signature: [REDACTED]	TOTAL: \$ [REDACTED]
Allow 10 working days for processing: [REDACTED]	

Natalie Salgado


From: Natalie Salgado <NSalgado@AndersenEnviro.com>
Sent: Wednesday, August 05, 2015 2:21 PM
To: 'lafdrfi@lacity.org'
Subject: Public Records Request
Attachments: 1508-1320_LAFD HazMat Request Form_Van Nuys.pdf; 1508-1320_LAFD HazMat Request Form_Titus.pdf

Good afternoon,

This firm is requesting a review of all current and historical files/reports for the addresses in the attached forms.

Please feel free to contact **Laura Botzong** with any questions or concerns at **310-854-6300** or lbotzong@andersenenviro.com. Thank you very much!

Sincerely,
Natalie Salgado



5261 W. Imperial Highway
Los Angeles, CA 90045

Toll Free: 888-705-6300
Tel: 310-854-6300
Fax: 310-854-0199
Website: www.AndersenEnviro.com

Note: The information contained in this message is confidential. If you are not the intended recipient, or an employee or agent responsible for delivering this message to the intended recipient, do not distribute or copy this communication. If you have received this communication in error, please notify us immediately by replying to the sender. Thank you for your cooperation.


**LOS ANGELES FIRE DEPARTMENT
 CENTRAL INDUSTRIAL UNIT REQUEST FOR FIRE PREVENTION RECORDS
 OFFICE - 213/978-3630 FAX - 213/978-3519
ONE ADDRESS ONLY - PER SHEET**

↓ COMPLETE THIS BOX. ONE FOR EACH PROPERTY CONCERNED ↓

PHONE NO: 310 854-6300 FAX NO: 310-854-0199

NAME OF REQUESTER (PLEASE PRINT): Laura Botzong - lbotzong@andersenenviro.com

REFERENCE# (COMPANY NAME): ANDERSEN ENVIRONMENTAL

SIGNATURE:  DATE: 08 05 15

ORDER LOG NO: _____ EXP: _____

ADDRESS FOR WHICH RECORDS ARE REQUESTED: 8141-8159 (odd only) N. Van Nuys Boulevard,
 Los Angeles/Panorama City, California 91402

REASON FOR REQUEST: PHASE I ENVIRONMENTAL SITE ASSESSMENT

WET PLAN OFFICE UNIT	CENTRAL PUBLIC ASSEMBLY UNIT
WET CONCREMENT UNIT	WEST PUBLIC ASSEMBLY UNIT
CENTRAL INDUSTRIAL UNIT	VALLEY INDUSTRIAL/ROUGH UNIT
HIGH RISE UNIT	VALLEY PUBLIC SAFETY UNIT
SCHOOLS & CHURCHES UNIT	WEST INDUSTRIAL UNIT
INSTITUTIONAL UNIT	HARBOR INDUSTRIAL UNIT
ENGINEERING UNIT	OTHER

- REVIEW ONLY (NO COPIES)
- REQUEST COPIES

NUMBER OF COPIES: _____

X 30 X

+ 511.00

TOTAL FEE AMOUNT: _____

BILLING ACCOUNTS RECEIVABLE
 16TH FLOOR, ROOM #1620 (REV CODE #1627)

AMOUNT PAID \$ _____

SIGNATURE _____


**LOS ANGELES FIRE DEPARTMENT
CENTRAL INDUSTRIAL UNIT REQUEST FOR FIRE PREVENTION RECORDS
OFFICE - 213/978-3630 FAX - 213/978-3519
ONE ADDRESS ONLY - PER SHEET**

↓ COMPLETE THIS BOX. ONE FOR EACH PROPERTY CONCERNED ↓

PHONE NO: 310 854-6300 FAX NO: 310-854-0199

NAME OF REQUESTER (PLEASE PRINT): Laura Botzong - lbotzong@andersenenviro.com

REFERENCE# (COMPANY NAME): ANDERSEN ENVIRONMENTAL

SIGNATURE:  DATE: 08 05 15

ORDER LOG NO: _____ EXP: _____

ADDRESS FOR WHICH RECORDS ARE REQUESTED: 14528-14550 (even only) W. Titus Street,
Los Angeles/Panorama City, California 91402

REASON FOR REQUEST: PHASE I ENVIRONMENTAL SITE ASSESSMENT

WET PLAN OFFICE UNIT	CENTRAL PUBLIC ASSEMBLY UNIT
WET CONCREMENT UNIT	WEST PUBLIC ASSEMBLY UNIT
CENTRAL INDUSTRIAL UNIT	VALLEY INDUSTRIAL/ROUGH UNIT
HIGH RISE UNIT	VALLEY PUBLIC SAFETY UNIT
SCHOOLS & CHURCHES UNIT	WEST INDUSTRIAL UNIT
INSTITUTIONAL UNIT	HARBOR INDUSTRIAL UNIT
ENGINEERING UNIT	OTHER

- REVIEW ONLY (NO COPIES)
- REQUEST COPIES

NUMBER OF COPIES: _____

X 30 X

+ 511.00

TOTAL FEE AMOUNT: _____

BILLING ACCOUNTS RECEIVABLE
16TH FLOOR, ROOM #1620 (REV CODE #1627)

AMOUNT PAID \$ _____

SIGNATURE _____

ANDERSEN ENVIRONMENTAL

5241 W. Imperial Highway, Los Angeles, CA 90045

Toll Free: (888) 743-6300 Tel: (310) 854-6200 Fax: (310) 854-0199

To: Cecilia Dominguez **Fax:** 323-342-6111
Industrial Waste Management Division, **Phone:** 323-342-6061
Bureau of Sanitation, City of Los Angeles

From: Laura Botzong **Fax:** 310-854-0199

Re: Sanitation Records **Date:** 8/5/2015

CC: **Pages** 1
(incl. cover):

Urgent **For Review** **Please Comment** **Please Reply** **For Information**

In preparation for a Phase I Environmental Site Assessment, I would like to request available records pertaining to industrial wastewater discharge, clarifiers, storm water/waste water, and inspection records for the following addresses:

8141-8159 (odd only) N. Van Nuys Boulevard, Los Angeles/Panorama City, California 91402

14528-14550 (even only) W. Titus Street, Los Angeles/Panorama City, California 91402

If permits are found for the aforementioned property, please fax the information to us, otherwise standard mailing is sufficient. We understand that a fax fee will be accrued for faxing the information.

Thank you.

Sincerely,
Laura Botzong
Project Manager
lbotzong@andersenenviro.com

CONFIDENTIAL

.....

ANDERSEN ENVIRONMENTAL

5261 W. Imperial Highway, Los Angeles, CA 90045

Toll Free: (888) 743-8300 Tel: (310) 854-6300 Fax: (310) 854-0199

To: Department of Toxic Substances Control, Chatsworth Regional Office
Attn: Regional Records Coordinator
Fax: (818) 717-6526
Phone:(818) 717-6521

From: Laura Botzong
Date: 08/05/15

Re: Records Request
Pages: 1

CC:

Urgent For Review Please Comment Please Reply For Information

Regional Records Coordinator,

This firm is requesting a review of all files/reports both current and historical for the property located at:

8141-8159 (odd only) N. Van Nuys Boulevard, Los Angeles/Panorama City, California 91402

14528-14550 (even only) W. Titus Street, Los Angeles/Panorama City, California 91402

Please feel free to contact me with any questions or concerns at 310-854-6300.

Sincerely,
Laura Botzong
Project Manager
lbotzong@andersenenviro.com

CONFIDENTIAL

.....



South Coast Air Quality Management District

21865 Copley Drive, Diamond Bar, CA 91765-4178
(909) 396-2000 • www.aqmd.gov

Information Management
Public Records Unit

Direct Dial: (909) 396-3700
FAX: (909) 396-3330

PUBLIC RECORDS REQUEST FORM

PRU Office Use Only
CONTROL NUMBER

--

ATTENTION REQUESTOR: To expedite your request for District records, please fill out this form completely, and identify specifically the type of records you are requesting. Please limit your request to one facility or one site address for each request form filed, and three requested items per form. Additional forms or pages can be used if requesting information for more than one facility or for records not identified on this form. Requests should reasonably describe identifiable records prepared, owned, used, or retained by the District. Public Records Unit staff is available to assist you in identifying those records in the District's possession. The District is not required by law to create a new record or list from an existing record.

REQUESTOR INFORMATION

NAME: Laura Botzong	DATE: 08/05/15
COMPANY: Andersen Environmental	
MAILING ADDRESS: 5261 West Imperial Highway	
CITY: Los Angeles	STATE: CA ZIP CODE: 90045
PHONE NUMBER: 310-854-6300	FAX NUMBER: 310-854-0199
EMAIL ADDRESS:	lbotzong@andersenenviro.com

REQUESTED RECORDS (3 items per form)

<input checked="" type="checkbox"/> Applications (APPLS)	<input type="checkbox"/> Complaints	<input type="checkbox"/> Asbestos Notifications/Records
<input checked="" type="checkbox"/> Permits to Operate (P/O)	<input type="checkbox"/> Site Inspection Reports (I/R)	<input type="checkbox"/> Facility Potential to Emit (PTE)
<input type="checkbox"/> Equipment List Report (EQL)	<input type="checkbox"/> Emissions Summary	<input type="checkbox"/> Facility Positive Balance (NSR)
<input checked="" type="checkbox"/> Notices of Violation (NOV)	<input type="checkbox"/> Source Test Reports (S/T RPTS)	<input type="checkbox"/> Toxic-Health Risk Assessment (HRA)
<input type="checkbox"/> Notices to Comply (N/C)	<input type="checkbox"/> Air Monitoring Data	<input type="checkbox"/> Other (describe below or on additional pages):

TIME PERIOD OF DOCUMENTS REQUESTED	From: earliest record	To: present
------------------------------------	-----------------------	-------------

REQUESTED FACILITY INFORMATION (If Applicable)

FACILITY NAME:	
FACILITY ADDRESS: 8141-8159 (odd only) N. Van Nuys Boulevard	
CITY: Los Angeles/Panorama City	STATE: CA ZIP CODE: 91402
FACILITY I.D. NO. (if known):	APPL. AND/OR PERMIT NO. (if known):

Direct cost of duplication: \$.15 per page for paper copies (first 10 pages free) and \$5.00 per copied audio tape. No charge for copied Diskettes or CDs. Transfer of gathered electronic records onto CD or Diskette typically costs \$10.00 each, but costs will vary (see Instructions for Requesting Records).

I wish to inspect the requested records, where applicable, or receive the requested records electronically at no charge. I do not want copies produced at this time.

I request that the SCAQMD contact me prior to copying the requested records if the cost exceeds \$20.00.

I would like copies of the requested records and I hereby agree to reimburse the SCAQMD for the direct cost of duplication in accordance with Gov. Code Sec. 6253(b).

Signature of Requestor

LOS ANGELES FIRE DEPARTMENT



Central Dispatch Unit
215 WALK ST. ROOM 1122
LOS ANGELES, CA 90013
TEL: 213-475-5000
FAX: 213-475-5000
E-MAIL: 213-475-5000

TO: Laura Peterson FROM: Mica

FAX: (310) 854-0199 PHONE: _____

DATE: 8/5/15 PAGES: _____

RE: REQUEST FOR FIRE PREVENTION RECORDS

COMMENTS:

LOS ANGELES FIRE DEPARTMENT
CENTRAL INDUSTRIAL UNIT REQUEST FOR FIRE PREVENTION RECORDS
OFFICE - 213/918-3120 FAX 213/918-3515
ONE ADDRESS ONLY PER SHEET

*** COMPLETE THIS BOX ONE FOR EACH PROPERTY CONCERNED ***

PROPERTY ADDRESS: 510 N. S. BULL CITY: LOS ANGELES
 NAME OF REQUESTER OR AGENT: ANDERSON ENVIRONMENTAL
 PROPERTY OWNER: ANDERSON ENVIRONMENTAL DATE: 12 15 15
 REQUESTED BY: ANDERSON ENVIRONMENTAL
 REQUESTED FOR: FOR THE PURPOSES OF THE CALIFORNIA FIRE PREVENTION ACT
 REQUESTED FOR BY: FOR THE PURPOSES OF THE CALIFORNIA FIRE PREVENTION ACT

- | | |
|--|-----------------|
| <input type="checkbox"/> ALL INFORMATION | ALL INFORMATION |
| <input type="checkbox"/> INFORMATION | INFORMATION |
| <input type="checkbox"/> INFORMATION | INFORMATION |
| <input type="checkbox"/> INFORMATION | INFORMATION |
| <input type="checkbox"/> INFORMATION | INFORMATION |
| <input type="checkbox"/> INFORMATION | INFORMATION |
| <input type="checkbox"/> INFORMATION | INFORMATION |
| <input type="checkbox"/> INFORMATION | INFORMATION |
| <input type="checkbox"/> INFORMATION | INFORMATION |
| <input type="checkbox"/> INFORMATION | INFORMATION |
| <input type="checkbox"/> INFORMATION | INFORMATION |
| <input type="checkbox"/> INFORMATION | INFORMATION |
| <input type="checkbox"/> INFORMATION | INFORMATION |
| <input type="checkbox"/> INFORMATION | INFORMATION |
| <input type="checkbox"/> INFORMATION | INFORMATION |
| <input type="checkbox"/> INFORMATION | INFORMATION |
| <input type="checkbox"/> INFORMATION | INFORMATION |
| <input type="checkbox"/> INFORMATION | INFORMATION |
| <input type="checkbox"/> INFORMATION | INFORMATION |

M. Files
Spencer

LOS ANGELES FIRE DEPARTMENT
CENTRAL INDUSTRIAL UNIT REQUEST FOR FIRE PREVENTION RECORDS
 OFFICE 213/978-3631 FAX 213/978-3517
ONE ADDRESS ONLY - PER SHEET


* COMPLETE THIS BOX ONE FOR EACH PROPERTY CONCERNED *

Requester's Name	Requester's Address	Requester's City	Requester's State	Requester's Zip
Requester's Telephone	Requester's Business Title	Requester's Date	Requester's Age	Requester's Sex
Requester's Signature	Requester's Title	Requester's Date	Requester's Age	Requester's Sex
Requester's Signature	Requester's Title	Requester's Date	Requester's Age	Requester's Sex
Requester's Signature	Requester's Title	Requester's Date	Requester's Age	Requester's Sex

PLEASE PRINT NAME AND ADDRESS OF PROPERTY

<input type="checkbox"/> Single Copy <input type="checkbox"/> Multiple Copies <input type="checkbox"/> Other	<input type="checkbox"/> Other
NUMBER OF COPIES _____ DATE _____	DATE _____
TOTAL ALL REQUESTS _____	TOTAL ALL REQUESTS _____

No Files Found



CONTACT A PUBLIC HEALTH
NURSING SPECIALIST

FOR MORE INFORMATION, PLEASE CONTACT
OUR PUBLIC HEALTH NURSING

Public Health & Environmental Administration
UNION SQUARE
200 N. BROADWAY, SUITE 2000

200 N. BROADWAY, SUITE 2000
UNION SQUARE, LOS ANGELES, CA 90012
TEL: (213) 241-1500, TDD: (213) 241-1500

www.lapublichealth.com

CONTACT US AT (213) 241-1500

Public Health
Nursing Specialist

Public Health & Environmental
Administration

Union Square
200 N. Broadway

Los Angeles, CA 90012
Tel: (213) 241-1500

Public Health & Environmental
Administration

August 14, 2015

AND ORIGINAL TO:

LAURA ROFTZONIG

5231 W IMPERIAL HIGHWAY

LOS ANGELES, CA 90045

RE: 14524, 14526 W. TITUS ST. LOS ANGELES; PALMDALE CITY, CA 91402

I am undersigned, being the Custodian or the Keeper of Records, certify that a thorough search for all records you requested was carried out under my direction and control.

This search revealed no records.

It should be understood that this does not mean that the records you requested do not exist. It is possible that such records may be available, and/or under another spelling, another name or under another classification. However, with the information furnished to our office, and to the best of our knowledge, no records were located.

If you have any questions regarding your request, please contact our office at (213) 241-1500.

Sincerely,

Christina Scott, Deputy Health Officer
Public Health Investigation

Case ID No. 145277

2731 Media Center Drive
Los Angeles, CA 90008
Phone: (310) 857-8270
Fax: (310) 342-9771
www.fasella.org

City of Los Angeles
Industrial Waste
Management Division

Fax

To: FASSA BOEING From: ARROWAYE TULLY
Fax: (310) 857-8270 Pages: 5 PPS: None 0002-00
Phone: _____ Date: 8/2/15
Site: _____

Urgent For Review Please Comment Please Reply Please Recycle

Comments:

PLEASE CALL (310) 342-8270 IF YOU DO NOT RECEIVE ALL OF THE TRANSMITTED COPIES.

CITY OF LOS ANGELES

OFFICE OF THE



FRANCIS MARSHALL III

MAYOR

BOARD OF PUBLIC WORKS
MEMBERS

KENT JAMES
MEMBER

BRUCE ANDREW BY
MEMBER

MATT KILBY
MEMBER

WYOMING H. P. HALL
MEMBER

BARBARA FLORES
MEMBER

BUREAU OF SANITATION

WALTER E. COLLETTA
DIRECTOR

FRANK J. BARNETT
MANAGING ENGINEER

ANDREW J. GIBSON
ASST. MANAGING ENGINEER
M. L. WATSON, JR.
SUPERVISOR OF PLANTS

WALTER
SUPERVISOR OF PLANTS

EDWARD J. WILSON
SUPERVISOR OF PLANTS
JOHN J. WILSON
SUPERVISOR OF PLANTS
JOHN J. WILSON
SUPERVISOR OF PLANTS

LA 88411

LA 88411

Public Works Department
Office of Sanitary Engineer
Los Angeles, CA 90012

INDUSTRIAL WASTEWATER DISCHARGE PERMIT INFORMATION

Your request to discharge our State Licensed Industrial Wastewater Discharge permit requires the following information. Our records show the following findings:

- [X] No permit was issued for discharge of industrial wastewater to the Los Angeles Sanitary Engineer's Office.
- [X] Permit was issued for discharge of industrial wastewater to the Los Angeles Sanitary Engineer's Office.

PERMIT INFORMATION

- [X] The discharge is authorized by the State Permit.
 - [] The discharge is unauthorized.
- The cost of generating this report is \$150.00.
 Please advise the Bureau of Sanitation, Department of Public Works, and write:
 Bureau of Sanitation
 Industrial Wastewater Management Division
 2714 Spring Garden Street
 Los Angeles, CA 90012
 Bureau of Sanitation's Office

If you have any questions, please contact the Bureau of Sanitation at (213) 241-1000.
 Director,
 BUREAU OF SANITATION
 DEPARTMENT OF PUBLIC WORKS
 2714 SPRING GARDEN STREET

Walter E. Colletta
 Walter E. Colletta, Director
 Bureau of Sanitation, Department of Public Works

RECEIVED JUL 1 1967

CITY OF LAS VEGAS
DEPARTMENT OF PUBLIC WORKS
DIVISION OF INSPECTION
100 N. LAS VEGAS
LAS VEGAS, NEV.
702 251-1000

CITY OF LAS VEGAS
DEPARTMENT OF PUBLIC WORKS
DIVISION OF INSPECTION

SEARCHED INDEXED
SERIALIZED FILED
JUL 1 1967
FBI - LAS VEGAS

REGISTRATION AND INSPECTION SERVICE
FOR MOTOR VEHICLES IN NEVADA
REGISTRATION SERVICE

N-31382

7-1-67

- 1. 1967 Ford - Commercial, White, 1/2 ton, 2 door Law of
Inspection Station 100 N. Las Vegas, Las Vegas, Nev. 100 N. Las Vegas, Nev.
- 2. Make Ford Model 100 Year 1967
- 3. Engine 302 Displacement 302 Cubic In. Garbage Truck
- 4. Equipment Garbage Truck
- 5. Condition Good
- 6. Inspection Pass
- 7. Inspection Station 100 N. Las Vegas, Las Vegas, Nev.
- 8. Inspection Station 100 N. Las Vegas, Las Vegas, Nev.
- 9. Inspection Station 100 N. Las Vegas, Las Vegas, Nev.
- 10. Inspection Station 100 N. Las Vegas, Las Vegas, Nev.
- 11. Inspection Station 100 N. Las Vegas, Las Vegas, Nev.
- 12. Inspection Station 100 N. Las Vegas, Las Vegas, Nev.
- 13. Inspection Station 100 N. Las Vegas, Las Vegas, Nev.
- 14. Inspection Station 100 N. Las Vegas, Las Vegas, Nev.
- 15. Inspection Station 100 N. Las Vegas, Las Vegas, Nev.
- 16. Inspection Station 100 N. Las Vegas, Las Vegas, Nev.
- 17. Inspection Station 100 N. Las Vegas, Las Vegas, Nev.
- 18. Inspection Station 100 N. Las Vegas, Las Vegas, Nev.
- 19. Inspection Station 100 N. Las Vegas, Las Vegas, Nev.
- 20. Inspection Station 100 N. Las Vegas, Las Vegas, Nev.

100 N. Las Vegas, Nev.

Change of owner

REGISTRATION AND INSPECTION SERVICE
FOR MOTOR VEHICLES IN NEVADA
REGISTRATION SERVICE

REGISTRATION AND INSPECTION SERVICE
FOR MOTOR VEHICLES IN NEVADA
REGISTRATION SERVICE

EAST VALLEY

ADMINISTRATIVE INFORMATION SHEET

PAGE: 1

T-38884 JUN-13-1984 REPORT: 1 DIV (OFFICE) H DEPOSITE: 70 STATUS: 84
NOT CHRG: JTB-CDC:

DESCRIPTION: VAP CONTAINER, THE FROM ALL

1. ADDITIONAL

NAME: MORGAN- RICHARDSON, JR. RICHARDSON, JR. RICHARDSON, JR.
ADDRESS: 10000 W. 10000 W. 10000 W.

2. PHYSICAL DATA

NAME: MORGAN, RICHARDSON, JR. RICHARDSON, JR. RICHARDSON, JR.
ADDRESS: 10000 W. 10000 W. 10000 W.
CITY: RICHARDSON, TX 75081
COUNTY: DALLAS COUNTY, TEXAS
STATE: TX

NOTE: 1 : 295 1894

3. OPERATIONAL USE: TYPE OF SERVICE

NAME: RICHARDSON, JR. RICHARDSON, JR. RICHARDSON, JR.
ADDRESS: 10000 W. 10000 W. 10000 W.
CITY: RICHARDSON, TX 75081
COUNTY: DALLAS COUNTY, TEXAS
STATE: TX

NOTE:

4. BUSINESS ADDRESS

NAME: RICHARDSON, JR. RICHARDSON, JR. RICHARDSON, JR.
ADDRESS: 10000 W. 10000 W. 10000 W.
CITY: RICHARDSON, TX 75081
COUNTY: DALLAS COUNTY, TEXAS
STATE: TX

NOTE:

5. OPERATIONAL CAPABILITY

6. PHYSICAL ADDRESS

NAME: RICHARDSON, JR. RICHARDSON, JR. RICHARDSON, JR.
ADDRESS: 10000 W. 10000 W. 10000 W.
CITY: RICHARDSON, TX 75081
COUNTY: DALLAS COUNTY, TEXAS
STATE: TX

NOTE:

7. INDUSTRIAL LABORATORY ADDRESS

NAME: RICHARDSON, JR. RICHARDSON, JR. RICHARDSON, JR.
ADDRESS: 10000 W. 10000 W. 10000 W.
CITY: RICHARDSON, TX 75081
COUNTY: DALLAS COUNTY, TEXAS
STATE: TX

NOTE: 1 : 192-2454

8. CONTACT POINT

9. BUSINESS INFORMATION

00000000

FINANCIAL DISPOSITION SHEET

DATE: 7

00000000

AS OF THE END OF THE PERIOD

PERIOD: I
NO. OF PERIODS: 12

00000000

00000000

00000000

00000000

00000000

00000000

00000000

00000000

00000000

00000000

00000000

00000000

00000000

00000000

00000000

00000000

00000000

00000000

00000000

00000000

00000000

00000000

00000000

00000000

00000000

00000000

00000000

00000000

00000000

00000000

00000000

00000000

00000000

00000000

00000000

00000000

00000000

00000000

00000000

00000000

00000000

00000000

00000000

00000000

00000000

00000000

00000000

00000000

00000000

00000000

00000000

00000000

00000000

00000000

00000000

00000000

00000000

00000000

00000000

00000000

00000000

00000000

2101

1. THEORETICAL BACKGROUND

1.1. INTRODUCTION

1.2. RESEARCH OBJECTIVES

1.3. SCOPE

1.4. LITERATURE REVIEW

1.5. CONCLUSION

1.6. REFERENCES

1.7. APPENDICES

1.8. BIBLIOGRAPHY

1.9. SUMMARY

1.10. ACKNOWLEDGEMENTS

1.11. REFERENCES

1.12. APPENDICES

1.13. REFERENCES

RESEARCHER'S NAME:	DATE:
SUPERVISOR'S NAME:	DATE:
DEPARTMENT NAME:	DATE:

RESEARCHER'S NAME:
SUPERVISOR'S NAME:



Health and Environment
333 North Zeeb Road
P.O. Box 12000, Berkeley, CA 94712



Department of Toxic Substances Control

Carlene A. Lee, Director
5211 Wilshire Boulevard
Culver City, California 90230



Richard C. Brown, Jr.
General Counsel

August 4, 2011

Ms. Laura Bolong
Anderson Environmental
6281 W. Imperial Highway
Los Angeles, CA 90046

VARIOUS SITES
PR 11-01615-01

Dear Ms. Bolong:

We have received your Public Records Act Request for records from the Department of Toxic Substances Control.

After a thorough review of our files we have found that no records currently exist at this office pertaining to the sites listed referenced below:

- 411 - 426 (odd only) E. Larch Avenue, Los Angeles, CA 90011
- 5141 - 6150 (odd only) N. Van Nuys Boulevard, Los Angeles/Panorama City, CA 91401
- 12578 - 12590 (even only) W. Tiburon Street, Los Angeles/Panorama City, CA 91402

We would also like to inform you about Envirostat, a database that provides information and documents on many of our DTSC cleanup sites. Envirostat can be accessed at: <http://www.envirostat.hqs.ca.gov/pubs/>. Also, a computer is available in the Central Files of each DTSC Regional Office for use by community members to view Envirostat.

If you have any questions or would like further information regarding your request, please contact me at (310) 717-0521.

Sincerely,

Vicki T. Jernigan
Regional Records Coordinator

Laura Botzong

From: Natalie Salgado <NSalgado@AndersenEnviro.com>
Sent: Tuesday, August 18, 2015 7:41 AM
To: 'Laura Botzong'
Subject: FW: Public Records Request/Tracking No 2015080608

Follow Up Flag: Follow up
Flag Status: Flagged

Laura,

Please see response below.

Sincerely,
Natalie Salgado



5261 W. Imperial Highway
Los Angeles, CA 90045

Toll Free: 888-705-6300
Tel: 310-854-6300
Fax: 310-854-0199
Website: www.AndersenEnviro.com

Note: The information contained in this message is confidential. If you are not the intended recipient, or an employee or agent responsible for delivering this message to the intended recipient, do not distribute or copy this communication. If you have received this communication in error, please notify us immediately by replying to the sender. Thank you for your cooperation.

From: Gallardo, Laura@Waterboards [<mailto:Laura.Gallardo@waterboards.ca.gov>] **On Behalf Of** WB-RB4-PublicRecords
Sent: Monday, August 17, 2015 5:14 PM
To: Natalie Salgado
Cc: Gallardo, Laura@Waterboards
Subject: RE: Public Records Request/Tracking No 2015080608

The Regional Board has reviewed its files and has concluded that it does not have any records that are responsive to your request.

From: Natalie Salgado [<mailto:NSalgado@AndersenEnviro.com>]
Sent: Wednesday, August 05, 2015 2:09 PM
To: WB-RB4-PublicRecords
Subject: Public Records Request

Good afternoon,


This firm is requesting to review all files/reports both current and historical for the following addresses:

8141-8159 (odd only) N. Van Nuys Boulevard, Los Angeles/Panorama City, California 91402

14528-14550 (even only) W. Titus Street, Los Angeles/Panorama City, California 91402

We are requesting any records in relation to the properties. Please feel free to contact **Laura Botzong** with any questions or concerns related to this request at **310-854-6300** or lbotzong@andersenenviro.com. Thank you for your time and consideration in this matter.

Sincerely,
Natalie Salgado



5261 W. Imperial Highway
Los Angeles, CA 90045

Toll Free: 888-705-6300

Tel: 310-854-6300

Fax: 310-854-0199

Website: www.AndersenEnviro.com

Note: The information contained in this message is confidential. If you are not the intended recipient, or an employee or agent responsible for delivering this message to the intended recipient, do not distribute or copy this communication. If you have received this communication in error, please notify us immediately by replying to the sender. Thank you for your cooperation.

PHASE I
ENVIRONMENTAL SITE ASSESSMENT



Panorama Towers
8155 Van Nuys Boulevard
Panorama City, California

Prepared For:

Panorama Towers, LLC
8949 Reseda Boulevard, Suite 217
Northridge, California 91324

Project Number: 13360101

March 19, 2004



E.P. ASSOCIATES

ENVIRONMENTAL CONSULTING & MANAGEMENT
11715 Vanowen Street, Suite 200, Van Nuys, California 91411
Tel: (818) 880-0800 Fax: (818) 880-0800

PHASE I
ENVIRONMENTAL SITE ASSESSMENT

Panorama Towers
8155 Van Ness Boulevard
Panorama City, California

Prepared for:

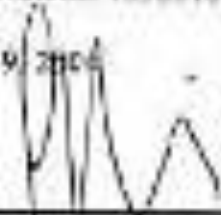
Panorama Towers, LLC
8949 Reseda Boulevard, Suite 217
Northridge, California 91324

Prepared by:


EP Associates
1111 North Brand Boulevard, Suite 405
Glendale, California 91202-3023

Project Number 13360101

March 19, 2006



Steven J. Pflieger
Environmental Specialist



Valan Hovhannian, Principal
Registered Environmental Assessor #2544



CONTENTS

EXECUTIVE SUMMARY	1
1.0 INTRODUCTION	1
2.0 SITE AND VICINITY DESCRIPTION	1
2.1 Site Description	1
2.2 Vicinity Description	3
3.0 LEGAL DESCRIPTION, OWNERSHIP, AND ZONING	3
4.0 PRESENT AND PAST USAGE OF THE SUBJECT PROPERTY	3
5.0 PRESENT AND PAST USAGE OF ADJOINING PROPERTIES	4
6.0 PHYSICAL SETTING	5
6.1 Site Drainage	5
6.2 Regional and Local Hydrogeology	5
6.3 Surface Water Resources	6
6.4 Sensitive Environmental Receptors	6
6.5 Flood Hazard	6
7.0 RECORDS REVIEW	6
7.1 Sanborn Fire Insurance Maps	6
7.2 Historical Aerial Photographs	7
7.3 Permits	7
7.4 Oil and Gas Maps	8
7.5 Environmental Database	8
8.0 SITE AND ADJOINING PROPERTY RECONNAISSANCE	12
8.1 Site Reconnaissance	12
8.1.1 Hazardous Substances and Petroleum Products	12
8.1.2 Underground and Aboveground Storage Tanks	13
8.1.3 Transformers and Fluorescent Light Ballasts	13
8.1.4 Asbestos	13
8.1.5 Radon	13
8.1.6 Solid Waste Management and Landfills	13
8.1.7 Sumps and Clarifiers	14
8.1.8 Personal Interviews	14
8.2 Adjoining Properties Reconnaissance	14

CONTENTS (continued)

9.0 FINDINGS AND CONCLUSIONS	13
10.0 RECOMMENDATIONS	17
11.0 LIMITATIONS	17

REFERENCES

FIGURES

1. Vicinity Map
2. Site Plan
3. Neighboring Properties

APPENDICES

- A. Site Photographs
- B. Aerial Photographs
- C. Permit
- D. EDR Environmental Record Search

EXECUTIVE SUMMARY

EP Associates conducted a Phase I Environmental Site Assessment for a multi-story office building (Panorama Towers) located at 8155 Van Nuys Boulevard, Panorama City, California (subject property) (Figure 1, Vicinity Map). The purpose of EP Associates' investigation was to identify recognized environmental conditions at the subject property. Recognized environmental conditions are defined under ASTM Standard E 1527-08 as the presence or likely presence of any hazardous substances or petroleum products on a property under conditions that indicate an existing release, a past release, or a material threat of a release of any hazardous substances or petroleum products into structures on the property or into the ground, groundwater, or surface water of the property.

The findings of this investigation were based on the readily available and reasonably ascertainable information provided by regulatory agencies, the property owner, neighboring business owners and/or operators, and current site conditions.

Based on a review of regulatory agency records, interviews with individuals familiar with the subject property, interviews with regulatory agency representatives, evaluation of historical aerial photographs, consideration of the present and historical usage of the subject property and adjoining properties, and EP Associates' reconnaissance of the subject property and adjoining properties, EP Associates reports the following findings and conclusions:

- The subject property is approximately 180,000 square feet of land located on the southwest corner of the Van Nuys Boulevard and Trus Street intersection in a predominantly commercial neighborhood of Panorama City, an unincorporated community of the City of Los Angeles. The subject property consists of one lot, situated in an east-westerly orientation.
- The subject property is improved with a thirteen story office building with two subterranean basement levels (Figure 2, Site Plan). The building, constructed in 1961, is located on the northeast corner of the lot. The western and southern portions of the lot are used for parking. The building is constructed of reinforced concrete.
- The building has been vacant since 1994 due to physical damage sustained as a result of the Northridge earthquake.
- The subject property has not been listed in regulatory agency databases as being a site where hazardous substances and wastes have been generated and stored.

- Various petroleum hydrocarbon-based products including hydraulic oil, various pump oil, compressor oil, and refrigeration oil were stored in small containers primarily on the roof of the building for use in the mechanical units. Additional chemical compounds such as floor wax remover, freon refrigerant, drain cleaners, tile glass, putty, glue, and typical office building maintenance and cleaning materials were also stored throughout the building, but primarily in the upper subterranean basement. EP Associates found no evidence of significant release of these chemicals in the building or other areas of the subject property. However, EP Associates noted a limited amount of spillage of floor wax removing compound from a five-gallon container located in a storage room in the upper subterranean basement (see Appendix A, Site Photographs). This spillage is not considered a recognized environmental condition and is not expected to adversely impact the subject property.
- There are no records indicating that underground storage tanks (UST) have existed or currently exist at the subject property.
- There are known leaking underground storage tank (LUST) sites and hazardous waste sites in the vicinity of the subject property. The sites are not expected to adversely impact the subject property.
- Reconnaissance of the adjoining properties did not indicate evidence of release of hazardous substances that could adversely impact the subject property.
- Various suspect asbestos-containing materials (ACM) are present in the building. EP Associates did not conduct a survey to identify ACM as part of this investigation. Additionally, no asbestos survey report was available or provided to EP Associates.
- Fluorescent light fixtures with ballasts potentially containing PCBs are utilized at the subject property. Fluorescent light tubes contain mercury vapor and require specific disposal procedures.
- The general direction of groundwater flow in the shallow aquifer beneath the subject property is to the east-southeast. The depth to groundwater in the subject property area is expected to be between approximately 200 to 230 feet bgs.
- There are electrical transformers in the building in rooms accessible only to the Los Angeles Department of Water and Power staff. The transformers may potentially contain PCBs.

- There are two sumps located in the lower subterranean basement. The sumps are used to pump water collected in the basement into the sewer system located at the street level.
- There are no clarifiers, or any structures used for storage of industrial waste below the grade at the subject property.
- The nearest active sewer station is the Thrifty Service Station located approximately 400 feet southeast of the subject property at 3050 Van Ness Boulevard. The service station is a HST site that has required no further action by regulatory agencies. Furthermore, the facility is located downgradient of the subject property.
- There are no records suggesting that refuse has ever been disposed of on the subject property or adjoining properties. A limited amount of building maintenance waste is generated at the subject property which is removed by an independent waste contractor for disposal at the Bradley Landfill at San Ysidro, California.
- No surface water resources such as lakes, ponds, pits, lagoons, or wetlands exist on the subject property.
- The subject property is not located in a flood zone.

§

Based on the findings and conclusions presented in this report, EP Associates recommends no further environmental site assessment at the subject property at this time. However, EP Associates recommends the following:

- Properly remove and dispose of the chemical substances present at the subject property prior to any activity that would potentially cause their release.
- Conduct an asbestos survey to identify ACM, if necessary. Properly remove the ACM prior to future renovation or demolition activities, in accordance with applicable rules and regulations.
- Identify and properly handle and dispose of possible PCB-containing materials in the inaccessible rooms, fluorescent light ballasts, when necessary.
- Properly dispose of fluorescent light tubes, when necessary.

1.0 INTRODUCTION

EP Associates conducted a Phase I Environmental Site Assessment for a multi-story office building (Panorama Towers) located at 1155 Van Ness Boulevard, Panorama City, California (subject property) (Figure 1, Vicinity Map). The purpose of EP Associates' investigation was to identify recognized environmental conditions at the subject property. Recognized environmental conditions are defined under ASTM Standard E 1527-00 as the presence or likely presence of any hazardous substances or petroleum products on a property under conditions that indicate an existing release, a past release, or a material threat of a release of any hazardous substance or petroleum products into structures on the property or into the ground, groundwater, or surface water of the property.

The findings of this investigation were based on the readily available and reasonably ascertainable information provided by regulatory agencies, the property owner, neighboring business owners and/or operators, and current site conditions.

2.0 SITE AND VICINITY DESCRIPTION

2.1 Site Description

The subject property is approximately 180,000 square feet of land located on the southwest corner of the Van Ness Boulevard and Tius Street intersection, in a predominantly commercial neighborhood of Panorama City, an unincorporated community of the City of Los Angeles. The subject property consists of one lot (300 feet by 600 feet), situated in an east-westerly orientation. The subject property is improved with a thirteen story office building with two subterranean levels, located on the northeast corner of the lot (Figure 2, Site Plan). The building received physical damage as a result of the 1994 Northridge earthquake, and has been vacant since that time. The western and southern portions of the lot are used for parking.

The building is constructed of reinforced concrete. However, a limited number of steel beams have been subsequently utilized for earthquake reinforcement purposes. The original concrete decks and structural components are not insulated, but the earthquake reinforcement steel is insulated with fireproofing material. The exterior of the building is finished with alternating rows of windows and paneling mounted between vertical concrete columns (Appendix A, Site Photographs). The interior walls are plaster on lath or drywall finished with paper, tile, or marble. The ceilings are plaster or drywall with some areas finished with dropped-in acoustical ceiling tiles. The floors are concrete, covered with carpet, ceramic tile, or vinyl floor tile. The roof of the building consists of three levels. The main roof of the building is flat, covered with rolled-on asphalt roofing. A back-up power supply generator, several heating, ventilation, and air conditioning (HVAC) units positioned in an enclosed mechanical area, and a cooling tower,

are located on the main roof. There are two floors of mechanical rooms situated on the main roof which contain HVAC units, elevator control units, a water conditioning system, and electrical supply units. The roofs of the mechanical rooms are also flat, covered with rolled-on asphalt roofing. Several radio and cellular phone frequency antennas are located throughout the three roof levels.

The basement of the building consists of two subterranean levels. The upper subterranean level contains a former cafeteria, storage rooms, and a building maintenance room. The upper subterranean level also contained elevator rooms, a fire pump room, a telephone room, and restrooms. The lower subterranean level is used primarily as mechanical and electrical rooms.

Four elevators are located near the center of the building. Three of the elevators serve the upper subterranean level through the thirteenth floor. One of the elevators serves the lobby (first floor) through thirteenth floor. Additionally, there are two main staircases in the building which serve the first floor through the thirteenth floor. Four staircases connect the first floor to the upper subterranean level. Two staircases connect the upper subterranean level to the lower subterranean level. Restrooms are located on each floor of the building, with the exception of the lobby.

Platters are located along the west and south sides of the building, and in the parking area along Van Nuys Boulevard. The platters located on the west side of the building contain two air supply vaults which connect to the lower subterranean level of the basement.

Access to the parking areas of the subject property is from Van Nuys Boulevard and Titus Street. A security booth is positioned at the entrance to the property along Titus Street. The parking areas are paved with asphalt. The subject property boundaries are delineated by chain-link fence.

The subject property is bounded on the north across Titus Street by several commercial buildings used for furniture sales, towing sales, a school, and offices; on the east by Van Nuys Boulevard and commercial buildings across Van Nuys Boulevard used for vitamin sales, uniform sales, a prayer center, and a technical training school; on the south by a multi-story office building used as doctors offices, information systems, a career center, the Housing Authority of Los Angeles, and a single-story building occupied by the County of Los Angeles Department of Public Social Services; and on the west by a clothing manufacturing facility and associated offices.

Utility providers include Los Angeles Department of Water and Power (LADWP), Southern California Gas Company, and SBC Communications.

2.2 Vicinity Description

The subject property is located in a predominantly commercial area of Pasadena City (see Figure 3, Neighboring Properties). The commercial properties within a one block area of the subject property consist of a furniture store, an awning shop, a women store, a uniform store, a printing shop, an apothecary store, a banquet hall and restaurants, a carpet shop, a retail tree center, a thrift store, a sports shop, a glass shop, a cellular phone store, a delivery services shop, numerous offices, and a department store. There are also several institutional properties in the immediate vicinity including a prayer center, a contractor's school, a technical training school, and the County of Los Angeles Department of Public Social Services facility.

The residential properties in the vicinity of the subject property consist of single-family and multifamily units. The nearest residential units are located on the west side of Elder Avenue, approximately 400 feet east of the subject property (Figure 3, Neighboring Properties).

A portion of the area west of the subject property is zoned for limited industrial usage. A portion of the adjoining property on the west is used for light manufacturing of clothing. The former GM Manufacturing Plant, located approximately 1/4 of a mile southeast of the subject property, is currently redeveloped as a retail shopping center.

The nearest active service station is a Thrifty Service Station located at 8050 Van Nuys Boulevard, on the southeast corner of Van Nuys Boulevard and Lank Street, approximately 400 feet from the subject property.

3.0 LEGAL DESCRIPTION, OWNERSHIP, AND ZONING

A preliminary title report for the subject property shows that it encompasses portions of Lot 19 of Tract 1532, in the City of Los Angeles, County of Los Angeles, State of California, as per Pages 130 and 131 of Book 22 of Maps in the County Recorder's office. Available records indicate that the subject property title is vested in M. T. Shoraka, Inc. The property owner is Pasadena Tower, LLC.

According to the Los Angeles Department of Building and Safety, the eastern portion of the subject property is zoned [Q]C2-2-CDO for commercial usage, and the western portion of the subject property is zoned [Q]M1-1-CDO for light industrial usage.

4.0 PRESENT AND PAST USAGE OF THE SUBJECT PROPERTY

The subject property building is currently vacant. However, a portion of the parking area is leased to the County of Los Angeles Department of Public Social Services. Several

communication companies have also rented spaces on the roof of the building for radio frequency transmission antennas.

EP Associates identifies past usage of a property from a number of sources including building permits and plans, interviews with the owner, operator, or the neighbors, property ownership records, and historical aerial photographs and Sanborn fire insurance maps.

The subject property was used for residential purposes until 1961, at which time the existing building was constructed. Historical aerial photographs and building permits indicate that a residence was located on the northeast corner of the subject property from at least 1952 until it was demolished in 1960.

Building permits indicate that the subject property building was occupied in the 1970s by several State of California departmental offices including: the Department of Industrial Relations, Department of Rehabilitation, Department of Safety, Department of Labor Law, the Apprenticeship Standards Department, Department of Alcoholic Beverage Control, and the Department of Welfare. Overseas National Airways also occupied the building in the 1970s. EP Associates was informed by the property owner and custodian that in the early 1990s, portions of the building were occupied by a bank, United Postal Service (UPS) office, several doctors and lawyers offices, a school, and a children's clinic.

5.0 PRESENT AND PAST USAGE OF ADJOINING PROPERTIES

North - Several commercial buildings used for furniture sales, sewing sales, a school, and offices adjoin the subject property on the north across Tita Street. Records indicate that in 1952 these properties were improved with commercial structures. The properties have been historically commercial.

East - Van Nuys Boulevard and commercial buildings across Van Nuys Boulevard used for vitamin sales, uniform sales, a prayer center, and a technical training school adjoin the subject property on the east. Records indicate that in 1952, properties east of the subject property along Van Nuys Boulevard were residential. By 1970, however, these properties were improved with commercial structures.

South - A multi-story office building adjoins the subject property on the south. This office building is occupied by doctors offices, information systems offices, a career center, the Housing Authority of Los Angeles. A single-story office building occupied by the County of Los Angeles Department of Public Social Services is also adjoins the subject property on the south. Records indicate that in 1952, the properties on which these buildings are currently located were improved with residential structures. Sometime between 1952 and 1970, the residential

structures were demolished and the existing buildings were constructed.

West - A clothing manufacturing office adjoins the subject property on the west. Historically, this property has been commercial. The property was developed with the existing building sometime between 1952 and 1970.

6.0 PHYSICAL SETTING

The subject property is relatively flat but the general vicinity slopes gently to the south at a rate of approximately one foot per 100 feet. According to the United States Geological Survey (USGS) 7.5 Minute Topographic Quadrangle Map Series, the subject property lies at approximately 100 feet above mean sea level (Figure 1, Vicinity Map).

6.1 Site Drainage

Several floor drains exist inside the building, located primarily on the roof, restrooms, and in the basements. There are no floor drains located in parking areas.

Surface runoff in the subject property area occurs to sheet flow. The runoff flows south onto the adjoining property parking areas. On the eastern portion of the subject property, the runoff flows onto Van Nuys Boulevard. Surface runoff in the general vicinity ultimately drains into the Los Angeles River, located approximately 4½ miles south of the subject property.

6.2 Regional and Local Hydrogeology

The subject property is located in the central to south-central portion of the San Fernando Valley. The subject property is underlain by Holocene-age alluvium consisting of clay, sand, and gravel to depths of approximately 600 feet below ground surface (bgs). The subject property is situated in the central to south-central portion of the Upper Los Angeles River Area, approximately 4½ miles north of the Los Angeles River. The Los Angeles River flows eastward in the area of the subject property.

Records of groundwater conditions in the general vicinity were reviewed at the Los Angeles County Department of Public Works, Hydrogeologic Records Division, to obtain groundwater depth near the subject property. The nearest water well to the subject property is Well 489701. The well is located near the intersection of Arden Avenue and Sheldon Street, approximately 2¼ miles east-northeast of the subject property. Groundwater in this well was at a depth of 230.9 feet bgs, as last measured on November 11, 2003. Based on this information, depth to groundwater beneath the subject property is expected to be between 200 to 230 feet bgs.

General groundwater flow direction for the shallow aquifer in the subject property area is to the east-southeast (DWR, 1992 and U.S.A.R.A., 2001).

6.3 Surface Water Resources

No surface water resources such as lakes, ponds, pits, lagoons, or wetlands exist on the subject property. The nearest major source of surface water is the Pasadena Wash located approximately 1½ mile west of the subject property. The Los Angeles River is located approximately 4½ miles south of the subject property.

6.4 Sensitive Environmental Receptors

The subject property, based on available information, does not encompass any national parks or forests, wildlife refuges, wild or scenic rivers, or other known environmentally sensitive areas.

6.5 Flood Hazard

According to the Los Angeles Department of Building and Safety, Engineering Department, the subject property is located outside the 100-year flood zone. This classification indicates minimal flood risk and requires no flood insurance.

7.0 RECORDS REVIEW

7.1 Sanborn Fire Insurance Maps

Sanborn fire insurance maps are large-scale maps that depict the commercial, industrial, and residential sections of approximately 12,000 cities and towns in the United States. These specialized maps were prepared for the exclusive use of fire insurance companies and underwriters to provide accurate, current, and detailed information about the buildings they were insuring. The maps show the size, shape, and construction of dwellings, commercial buildings, and factories, as well as indicate widths and names of streets, property boundaries, building use, and house and block numbers.

EP Associates conducted a review of available Sanborn fire insurance maps to identify historical land use of the subject property and neighboring properties. The Sanborn fire insurance maps were not available for the subject property.

7.2 Historical Aerial Photographs

Stereoscopic aerial photographs available at Continental Aerial Photo, Inc., in Los Alamitos, California, were viewed as part of this investigation to identify historical land use. Photographs reviewed covered the years 1952, 1970, 1972, 1979, 1986, 1988, 1990, 1993, 1995, and 1998. Copies of the selected photographs are included in Appendix B.

- In the 1952 aerial photographs, the subject property appears to be improved with small structures, believed to be residential, located near the northwest corner, middle of the property, and near the middle of the southern property line. There are numerous trees as well as lush vegetation across the property.

At the time, properties north and east of the subject property appear to be improved with commercial structures. Properties south and west of the subject property appear to be improved with residential structures. The former GM Manufacturing Plant is present southeast of the subject property.

- By 1970, the subject property is improved with the existing building and parking area. Properties north, east, south, and west of the subject property are improved with the existing commercial developments.
- The aerial photographs from 1972 through 1986 show minimal changes to the subject property and the immediate neighboring properties from the 1970 photographs.
- The aerial photographs of 1988 through 1998 show the subject property and its adjoining properties with the existing general configurations with the exception of an improvement on the northwest corner of Lorick Street and Van Noy Boulevard. Surrounding properties show a general growth trend of more commercial buildings east and north of the subject property, across Van Noy Boulevard and Tins Avenue, respectively.

The 1995 photographs show the GM Manufacturing Plant is partially decommissioned and demolished. By 1998, the major retail buildings of the existing shopping center are constructed.

7.3 Permits

Building permit records maintained at the Los Angeles Department of Building and Safety were obtained and reviewed as part of this investigation. EP Associates' findings are summarized below for permits other than those issued for interior partitions.

- 1959 - Construct a sign on the subject property
- 1961 - Demolish a dwelling
- 1961 - Set up a tent
- 1961 - Construct the subject property building
- 1971 - Earthquake repairs
- 1977 - Reinforce a shear wall
- 1980 - Change a portion of the sixth floor into an employee break room
- 1987 - Addition of handicap restrooms to the sixth and seventh floors
- 1981 - Remodel the interior of the basement
- 1991 - Change elevator lobbies and sprinkler retrofit the entire building
- 1992 - Revise elevator lobbies on the fourth and eighth floors, and the basement

Copies of the permit records and certificates of use and occupancy are included in Appendix C.

7.4 Oil and Gas Maps

The State of California Department of Conservation, Division of Oil, Gas, and Geothermal Resources (Division), oversees the drilling, operation, maintenance, plugging, and abandonment of oil, natural gas, and geothermal wells. The Division provides statewide maps with locations and status of all oil and gas wells. These maps were reviewed by EP Associates and indicate that there are no oil or gas wells within the subject property boundaries or in the nearby vicinity.

7.5 Environmental Database

Environmental Data Resources, Inc. (EDR) of Southport, Connecticut, was retained to provide an environmental record search of various public sources, which identify hazardous waste sites and other sites posing potential environmental concerns. The database search was performed for properties located within a 1-mile radius of the subject property in accordance with ASTM Standard E 1527-00.

The subject property is not listed in any of the databases included in the EDR Report. EDR's significant findings are summarized below. Detailed descriptions of the facilities identified in the database search are included in Appendix C, EDR Environmental Record Search.

FEDERAL SOURCES

CERCLIS-NFRAP

As of February 1995, CERCLIS sites designated "No Further Remedial Action Planned" (NFRAP) have been removed from the CERCLIS database. NFRAP sites may be sites where, following

an initial investigation, no contamination was found, contamination was removed quickly without the need for the site to be placed on the NPL, or the contamination was not serious enough to require Federal Superfund Action or NPL consideration. EPA has removed approximately 25,000 NFRAP sites to lift the administrative barriers to the redevelopment of these properties and has archived them so historical records to EPA does not needlessly repeat investigations in the future. This policy change is part of EPA's Brownfield Redevelopment Program to help cities, states, private investors and affected citizens to promote economic redevelopment of unproductive urban sites.

The former GM Manufacturing Plant, located at 1000 Van Noy Boulevard, is the only site listed in this database within a 1/4 mile radius of the subject property. This facility is also listed in the FINEB, RCRIIS-LQG, RCRIIS-TSD, CORTESE, LUST, CA FID, HIST LUST and CORRACTS databases. The entire facility, listed as a motor vehicle manufacturing plant, was assigned a low corrective action priority in 1990. In 1983, an underground storage tank leak was detected at the facility. The contamination impacted the local soil only and did not migrate to groundwater. The LUST case is now closed. The facility was also listed as a small quantity generator of potentially hazardous substances such as acetone, butanol, ethyl acetate, and solvent waste. No violations were found at the facility in connection with the facility's use and handling of these hazardous materials. No other information regarding the facility was listed in the database. The facility is no longer present and has been replaced by a retail shopping center. All cases for the facility are now closed. The former contamination at the facility is not expected to adversely impact the subject property.

CORRACTS

CORRACTS is a list of handlers with the Resource Conservation and Recovery Act (RCRA) Corrective Action Activity. This database shows which nationally-defined corrective action case events have occurred for every handler that has had corrective action activity.

The former GM Manufacturing Plant discussed above in the CERCLIS-NFRAP database section of this report is the only facility listed in this database. The former conditions of the facility are not expected to adversely impact the subject property.

RCRIIS: Small and Large Quantity Generators

The Resource Conservation and Recovery Act database includes information on sites that generate, store/treat/dispose of hazardous waste as defined by the Act. This database has been compiled by the U.S. EPA.

Four sites are listed within a 1/2-mile radius of the subject property. According to EDR, the nearest of these sites is the Just Tires facility, located at 8100 Van Noy Boulevard, approximately 400 feet southeast of the subject property. The facility is listed as a small quantity generator of hazardous waste. No violations were reported in connection with this facility. The sites identified in this database are not expected to adversely affect the subject property.

CALIFORNIA STATE SOURCES

CORTESE

The CORTESE database, developed by the California Environmental Protection Agency-Office of Emergency Information, identifies public drinking water wells with detectable levels of contamination, hazardous substances sites selected for remedial action, sites with known toxic material identified through the abandoned site assessment program, sites with underground storage tanks (USTs) having a reportable release, and all solid waste disposal facilities from which there is known migration.

Three sites within a 1/2-mile radius of the subject property are identified in the database.

The Thrifty Service Station, located at 8050 Van Noy Boulevard, approximately 500 feet southeast of the subject property, is the nearest of these sites. This facility is also listed in the HAZNET, CORTESE, HIST UST, LUST, RCRA-SQG, FENDS, and CA FED UST databases. A gasoline leak was detected at the facility in 1997. The contamination impacted the local soil only and did not migrate to groundwater. The leaking UST case is now closed. The facility is also listed as a small quantity generator of potentially hazardous substances such as aqueous solutions with organic waste and waste oil. No violations were found at the facility in connection with the facility's use and handling of these hazardous materials. At present, the site is an active UST facility. No other information regarding the facility was found in the database. The environmental conditions present at this site and the other sites listed in this database are not expected to adversely impact the subject property.

LUST(S)-Leaking Underground Storage Tanks-California State

The Leaking Underground Storage Tanks Information System is maintained by the State Water Resources Control Board pursuant to Section 25265 of the Health and Safety Code.

Two sites in the vicinity of the subject property are included in this database. The nearest of the LUST sites identified by EDR is the Thrifty Service Station facility discussed above in the CORTESE section of this report.

Additional LUST sites near the subject property are the former GM Manufacturing Plant discussed above in the CERCLIS-NFAF database section of this report, and the Consolidated Fabric facility, located at 14630 Arminta Road, approximately 1/2 mile southwest of the subject property. Due to their location and distance, the environmental conditions at these facilities are not expected to adversely impact the subject property.

UST-Permitted Underground Storage Tanks - State Water Resources Control Board

The Cortese Bill (AB 3011), enacted in 1983, required registration of all USTs with the State Water Resources Control Board by July 1, 1984. About 176,000 tanks and surface impounds were registered between 1984 and 1987. An amendment (AB 1413) was passed in 1987, effectively removing the State Board from the registration process starting January 1, 1988. The data reflects the information collected by the state between 1984 and 1987 as well as 1995 and includes all tanks and surface impounds in use or closed between 1974 and 1995.

Home and farm heating fuel tanks with capacities of 1,100 gallons or less and "structures such as sumps, separators, storm drains, catch basins, oil field gathering lines, refinery pipelines, lagoons, evaporation ponds, well cellars, separation tanks, lined and unlined pits, sumps and lagoons" are excluded.

Two sites are listed within a 1/4-mile radius of the subject property as a facility which has permitted UST(s). The Goodwill Industries of Southern California, located at 14550 Lanark Street, approximately 1/2 of a mile southwest of the subject property, is the nearest facility identified by EDR as the site of a registered active UST. The Thrifty Service Station is also listed in this database. Due to their location and distance, the environmental conditions present at these sites are not expected to adversely impact the subject property.

CA EIR

The Facility Inventory Database contains active and inactive underground storage tank locations. The information was provided by the State Water Resource Control Board.

There are nine sites within a 1/4-mile radius of the subject property listed in this database. The nearest property identified in this database is Panorama City T.S.P.S. located at 14555 Titus Street, approximately 300 feet northwest of the subject property. The site is listed as an inactive UST facility. The site is not listed as a LUST site. None of the sites listed in this database are expected to adversely impact the subject property.

HIST UST

This database is known as Hazardous Substance Storage Container Database and is developed by the California Water Resources Control Board. The database includes a historical listing of USTs.

Eleven sites within a ½-mile radius of the subject property listed in this database. The nearest property identified in this database is Panorama City T.S.P.S. As discussed above, the site is listed as an inactive UST facility. In addition, the site is not listed as a LUST site. None of the sites listed in this database are expected to adversely impact the subject property.

Other Database Information

There was no other significant database information given in the EIR report that would impact the subject property.

8.0 SITE AND ADJOINING PROPERTY RECONNAISSANCE

EP Associates conducted a walk-through reconnaissance of the subject property and adjoining properties on March 1, 12, 17, 18, and 20, 2004. EP Associates' findings are summarized below.

8.1 Site Reconnaissance

8.1.1 Hazardous Substances and Petroleum Products

Various petroleum hydrocarbon-based products including hydraulic oil, vacuum pump oil, compressor oil, and refrigeration oil were stored in small containers primarily on the roof of the building for use in the mechanical units. Additional chemical compounds such as floor wax remover, floor refrigerant, drain cleaners, tile gloss, putty, glue, and typical office building maintenance and cleaning materials were also stored throughout the building, but primarily in the upper subterranean basement. EP Associates found no evidence of significant release of these chemicals in the building or other areas of the subject property. However, EP Associates noted a limited amount of spillage of floor wax removing compound from a five-gallon container located in a storage room in the upper subterranean basement (see Appendix A, Site Photographs). This spillage is not considered a recognized environmental condition and is not expected to adversely impact the subject property.

8.1.2 Underground and Aboveground Storage Tanks

EP Associates did not find any evidence of the presence of underground or aboveground storage tanks used for storing petroleum hydrocarbon compounds, with the exception of small containers of hydraulic oil and others mentioned above. There are no records at the Los Angeles Fire Department, Underground Storage Tank Unit indicating that USTs are currently present or have historically existed at the subject property, or have been removed from the subject property.

8.1.3 Transformers and Fluorescent Light Ballasts

There are electrical transformers in the lower subterranean level and the roof of the subject property in rooms that are accessed and maintained only by the Los Angeles Department of Water and Power. The transformers may potentially contain polychlorinated biphenyls (PCBs).

The lighting system inside the building primarily consists of fluorescent light tubing with ballasts. Ballasts of the fixtures could potentially contain PCBs. Fluorescent light tubes contain mercury vapors.

8.1.4 Asbestos

Various suspect asbestos-containing materials (ACM) are present in the building. EP Associates did not conduct a survey to identify ACM as part of this investigation. Additionally, no asbestos survey report was available or provided to EP Associates.

8.1.5 Radon

As part of this investigation, EP Associates reviewed the California State Radon Survey, which was conducted jointly by DSH and U.S. EPA (DSH, 1990). The survey performed in California is part of a nationwide program by U.S. EPA to measure levels of radon in all states in the country. In this study, California has been organized into nine sampling regions based on geology, climate, and background radon information. The subject property is located in Region 9, which includes Los Angeles, Orange, San Bernardino, Riverside, San Diego, and Imperial Counties. Results of the survey indicate that over 99 percent of the homes surveyed in Region 9 have radon concentrations less than 4 pico Curies per liter (pCi/l) of air, the action level established by U.S. EPA. The average concentration of radon in this region was 0.5 pCi/l.

8.1.6 Solid Waste Management and Landfills

Because the building is vacant, no solid waste is generated at the subject property. However, there is a waste container located near the northern building entrance that is used for storing solid

waste generated during limited maintenance activities at the property. The waste is removed from the property by an independent waste contractor for disposal at the Bradley Landfill in San Valley, California.

There are no records suggesting that refuse has ever been disposed of on the subject property or adjoining properties.

8.1.7 Sumps and Clarifiers

There are two sumps located in the lower subterranean basement. The sumps are used to pump collected water from the basement into the sewer system located at the street level. There are no clarifiers, or any structures used for storage of industrial waste below the grade of the subject property.

8.1.8 Personal Interviews

As a part of a Phase I ESA, EP Associates routinely interviews property owners/operators or their representatives to obtain information concerning past business practices of the property. EP Associates interviewed Mr. M. T. Staraka, current owner of the subject property. Mr. Staraka informed EP Associates that he has owned the subject property since 1994. According to Mr. Staraka, the building was used in the past for offices including those for doctors, lawyers, and United Parcel Service. Mr. Staraka also informed EP Associates that the subject property building has been vacant since 1994 after sustaining earthquake damage. Mr. Staraka expressed no knowledge of any chemical release on the subject property or the adjoining properties that would adversely impact the subject property.

EP Associates additionally interviewed Mr. Louis Rosakis who is responsible for maintenance of the building. Mr. Rosakis also expressed no knowledge of any chemical release on the subject property or the adjoining properties that would adversely impact the subject property.

8.2 Adjoining Properties Reconnaissance

The reconnaissance of adjoining properties was limited to identifying visual evidence of past spillage or the presence of regulated chemicals near the subject property. Where accessible, EP Associates found no evidence of chemical storage or use at the adjoining properties. EP Associates found no evidence of impacted soils or stained pavement indicating possible spillage of hazardous substances at the adjoining properties, except for typical stains caused by leakage of motor oil from automobiles in parking areas.

9.0 FINDINGS AND CONCLUSIONS

Based on a review of regulatory agency records, interviews with individuals familiar with the subject property, interviews with regulatory agency representatives, evaluation of historical aerial photographs, consideration of the present and historical usage of the subject property and adjoining properties, and EP Associates' reconnaissance of the subject property and adjoining properties, EP Associates reports the following findings and conclusions.

- The subject property is approximately 180,000 square feet of land located on the southwest corner of the Van Nuys Boulevard and Titas Street intersection in a predominantly commercial neighborhood of Panorama City, an unincorporated community of the City of Los Angeles. The subject property consists of one lot, situated in an east-westly orientation.
- The subject property is improved with a thirteen story office building with two subterranean basement levels. The building, constructed in 1961, is located on the northeast corner of the lot. The western and southern portions of the lot are used for parking. The building is constructed of reinforced concrete.
- The subject property has not been listed in regulatory agency databases as being a site where hazardous substances and wastes have been generated and stored.
- Various petroleum hydrocarbon-based products including hydraulic oil, vacuum pump oil, compressor oil, and refrigeration oil were stored in small containers primarily on the roof of the building for use in the mechanical units. Additional chemical compounds such as floor wax remover, floor refrigerant, drain cleaners, tile gloss, paint, glue, and typical office building maintenance and cleaning materials were also stored throughout the building, but primarily in the upper subterranean basement. EP Associates found no evidence of significant releases of these chemicals in the building or other areas of the subject property. However, EP Associates noted a limited amount of spillage of floor wax removing compound from a five-gallon container located in a storage room in the upper subterranean basement (see Appendix A, Site Photographs). This spillage is not considered a recognized environmental condition and is not expected to adversely impact the subject property.
- There are no records indicating that LUSTs have existed or currently exist at the subject property.
- There are known LUST sites and hazardous waste sites in the vicinity of the subject property. The sites are not expected to adversely impact the subject property.

- Reconnaissance of the adjoining properties did not indicate evidence of release of hazardous substances that could adversely impact the subject property.
- Various suspect ACM are present in the building. EP Associates did not conduct a survey to identify ACM as part of this investigation. Additionally, no asbestos survey report was available or provided to EP Associates.

Fluorescent light fixtures with ballasts potentially containing PCBs are utilized at the subject property. Fluorescent light tubes contain mercury vapor and require specific disposal procedures.

- The general direction of groundwater flow in the shallow aquifer beneath the subject property is to the east-southeast. The depth to groundwater in the subject property area is expected to be between approximately 205 to 210 feet bgs.
- There are electrical transformers in the building in rooms accessible only to the Los Angeles Department of Water and Power staff. The transformers may potentially contain PCBs.
- There are two sumps located in the lower subterranean basement. The sumps are used to pump water collected in the basement into the sewer system located at the street level.
- There are no clarifiers, or any structures used for storage of industrial waste below the grade at the subject property.
- The nearest active service station is the Thrifty Service Station located approximately 400 feet southeast of the subject property at 8650 Van Nuys Boulevard. The service station is a UST site that has required no further action by regulatory agencies. Furthermore, the facility is located downgradient of the subject property.
- There are no records suggesting that refuse has ever been disposed of on the subject property or adjoining properties. A limited amount of building maintenance waste is generated at the subject property which is removed by an independent waste contractor for disposal at the Boulder Landfill in San Valley, California.
- No surface water resources such as lakes, ponds, pits, lagoons, or wetlands exist on the subject property.
- The subject property is not located in a flood zone.

10.0 RECOMMENDATIONS

Based on the findings and conclusions presented in this report, EP Associates recommends no further environmental site assessment at the subject property at this time. However, EP Associates recommends the following:

Properly remove and dispose of the chemical substances present at the subject property prior to any activity that would potentially cause their release:

- Conduct an asbestos survey to identify ACM, if necessary. Properly remove the ACM prior to future renovation or demolition activities, in accordance with applicable rules and regulations.
- Identify and properly handle and dispose of possible PCB-containing materials in the inaccessible rooms, fluorescent light ballasts, when necessary.
- Properly dispose of fluorescent light tubes, when necessary.

11.0 LIMITATIONS

The purpose of this Phase I ESA was to reasonably evaluate, within the limited time allowed, the potential for, or actual impact of, past practices on the subject property. In performing this environmental assessment, it is understood that a reasonable balance between environmental issues must be achieved, as an exhaustive analysis of each conceivable issue of potential concern is not economically feasible. The environmental assessment contains professional opinions about environmental issues and additional actions, which may be addressed at the property. In rendering its professional opinion, EP Associates' services provided hereunder were performed within the limits described and are in conformance with generally accepted environmental consulting principles and practices. No warranty is expressed or implied.

REFERENCES

- DEIS, 1990. *California Radio Survey Inverse Results*, California Department of Health Services.
- DWR, 1950. *Planned Utilization of the Ground Water Basins of the Coastal Plain of Los Angeles County*, Appendix A, Ground Water Geology, Bulletin No. 104., California Department of Water Resources, June 1961, reprinted 1970.
- HLA, 1995. *Leak Detection Investigation, Unocal Service Station No. 1650, 7161 Sepulveda Boulevard, Van Nuys, California*, Harding Lawson Associates, August 16, 1995.
- ULARA Watermaster, 2003. *Watermaster Service to the Upper Los Angeles River Area Los Angeles County, October 1, 2001-September 30, 2002 Upper Los Angeles River Area Watermaster*, May 2003.



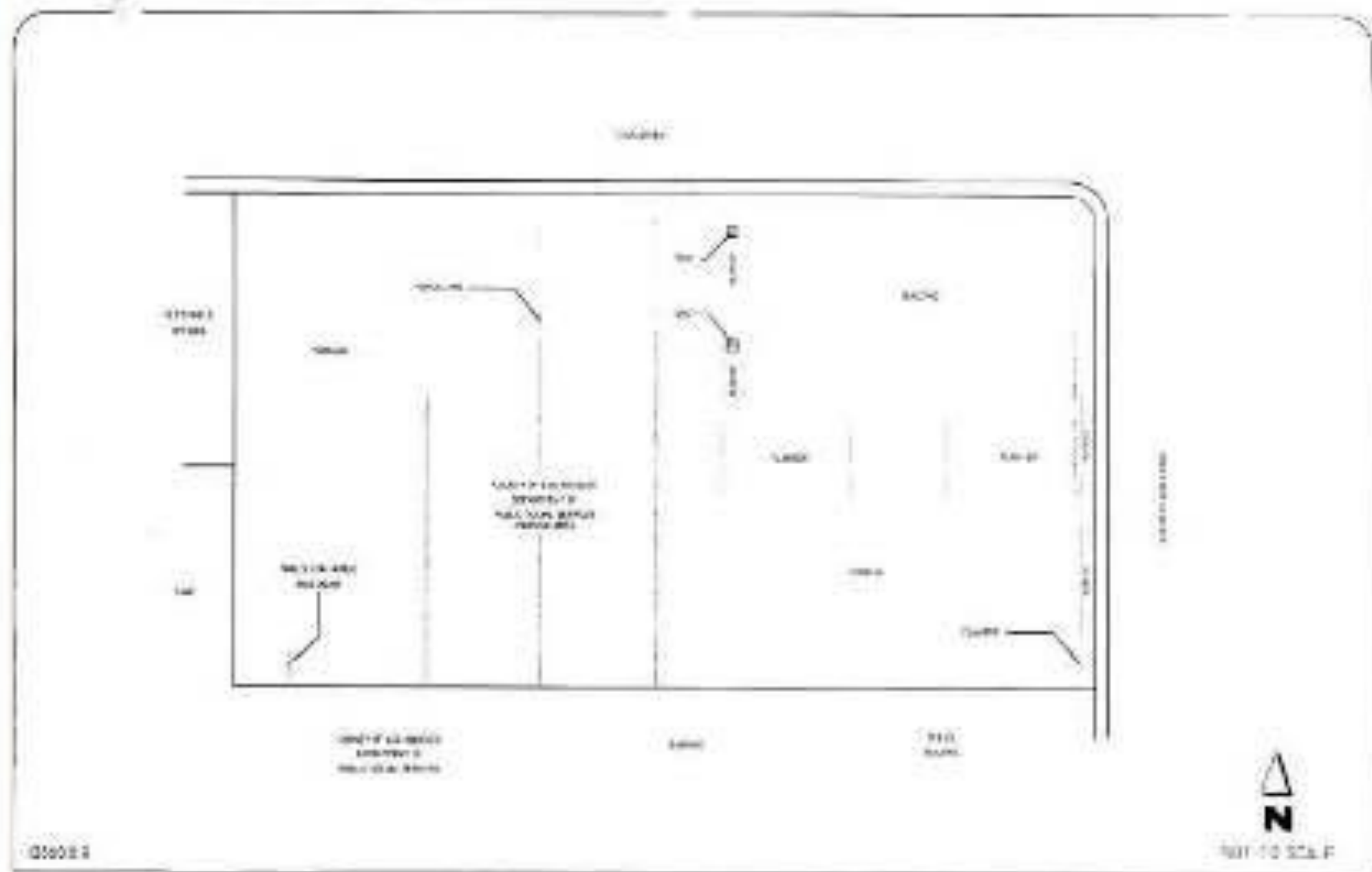


0 50 100 150
 Feet
 Project No. WPC 0488 Station 0+00 to 0+1000



000086

 <p>EP ASSOCIATES 1100 W. BROAD ST., SUITE 100 ATLANTA, GA 30309-1000 TEL: 404.525.1000 FAX: 404.525.1001</p>	PROJECT NO. 000086 DRAWN BY 619 DATE 01/10/02 APPROVED BY 619 REVISION	VICINITY MAP <hr/> PROJECT NUMBER WPC 0488 (0+00) TO (0+1000) INDIANA ST. - ATLANTA	FIGURE <hr/> 1
--	--	---	--------------------------



10500000

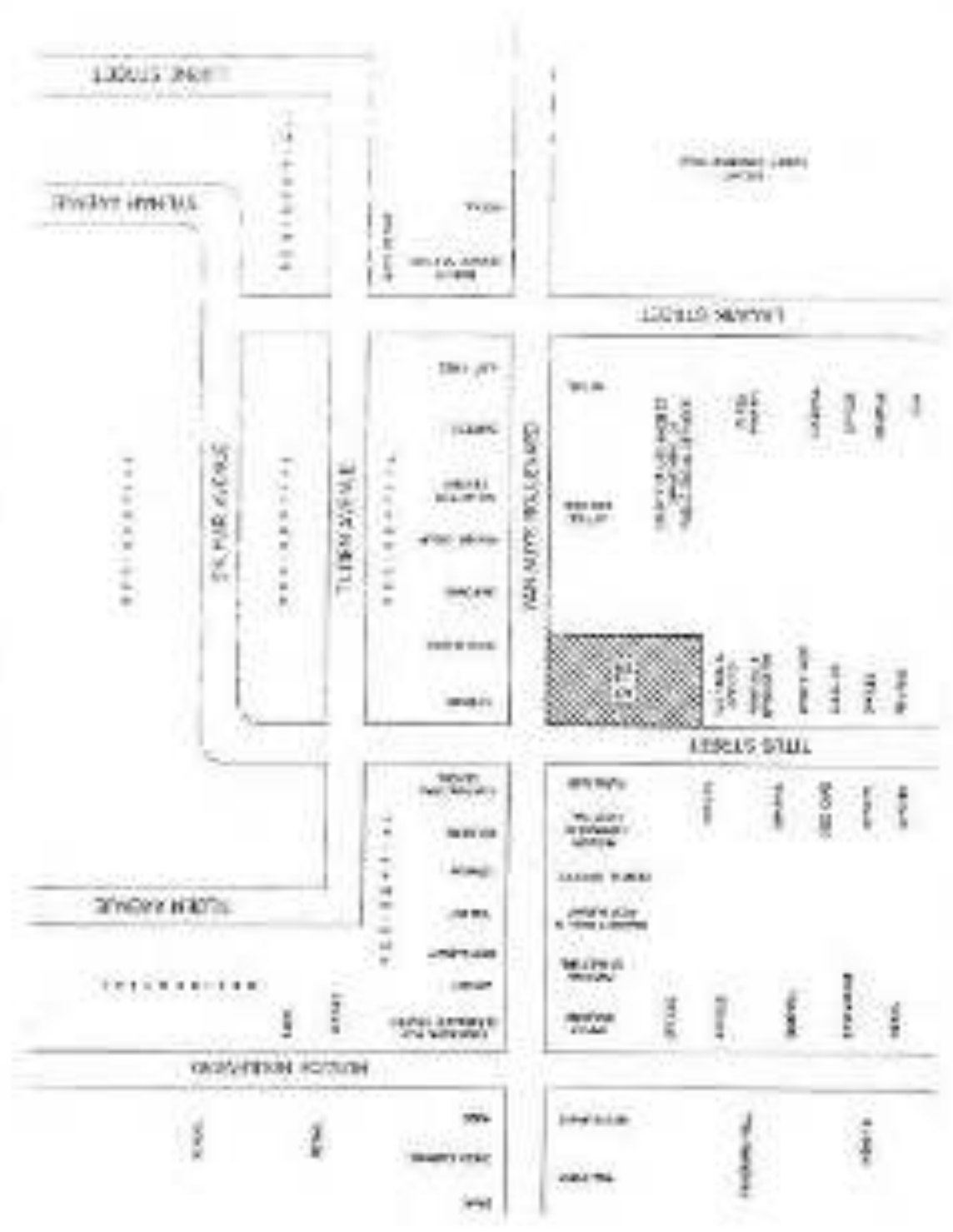
NET TO SCALE

EP ASSOCIATES
 11 NORTH BAY DR. SUITE 200
 SAN FRANCISCO, CA 94133
 TEL: 415-774-1111 FAX: 415-774-1112

PROJECT NO. 100010
 DRAWN BY: ME
 DATE: 01/15/01
 CHECKED BY: JM
 REVISED:


SITE PLAN
 10001000 100010
 10001000 100010
 SAN FRANCISCO, CALIFORNIA

FIGURE
 2



NOT TO SCALE

30000/10



E. A. ARCHITECTS
 1507 W. 10TH AVENUE, SUITE 201
 DENVER, CO 80202
 TEL: 303.733.1234

PROJECT NO: 30860
 OWNER: CD
 PREP: 05/14/16
 APPROVED: JH
 05/11/16

NEIGHBORING PROPERTIES


WILSON TRACT
 800 WEST 10TH AVENUE
 DENVER, CO 80202

FIGURE
3






AIRIAL PHOTO OF BINH DINH VILLAGE, BINH DINH, 1967




AERIAL PHOTO OF GISSVAH NEPT'S BULEVARD, 1972



AERIAL PHOTO OF 87 50 VAN HOUTS BOULEVARD, 1986



AERIAL PHOTO OF 6155 W 117th BOULVARD, 1993



AERIAL PHOTO OF 8135 ANN STREET BOULEVARD, 1988





THE BUILDING FROM THE NORTHWEST



THE BUILDING FROM THE SOUTHWEST



THE BUILDING FROM THE SOUTH



BUILDING ENTRANCE / SOUTH SIDE / NORTH SIDE



THE APPROACH FROM THE SOUTHWEST



THE ROOF



VIEWING ON THE ROOF



VIEWING FROM THE ROOF



4 TYPICAL SIGHT



7E1000



FRIDGE STORE ON THE ROOF



EMERGENCY KIT IN ROOF



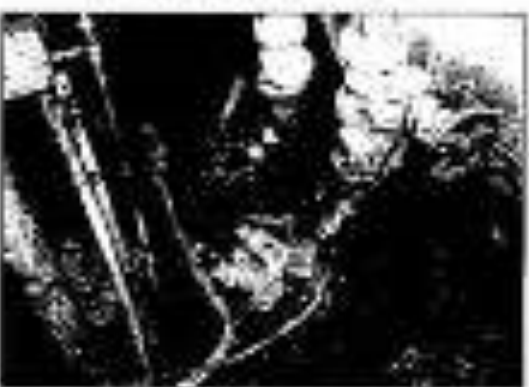
LIQUIDS IN THE BAGGAGE



EMERGENCY KIT IN THE BAGGAGE



DRUGS LOCATED BY THE CASINO




DRUG LOCATED BY THE CASINO

APPLICANT AND JOB TITLE	COMPANY NAME ADDRESS CITY STATE ZIP	DATE	AMOUNT	STATUS	REMARKS
1000 1/2 Ave. 10					
1155 Van Ness Blvd.					
1200 1/2 Ave. 10					
1300 1/2 Ave. 10					
1400 1/2 Ave. 10					
1500 1/2 Ave. 10					
1600 1/2 Ave. 10					
1700 1/2 Ave. 10					
1800 1/2 Ave. 10					
1900 1/2 Ave. 10					
2000 1/2 Ave. 10					
2100 1/2 Ave. 10					
2200 1/2 Ave. 10					
2300 1/2 Ave. 10					
2400 1/2 Ave. 10					
2500 1/2 Ave. 10					
2600 1/2 Ave. 10					
2700 1/2 Ave. 10					
2800 1/2 Ave. 10					
2900 1/2 Ave. 10					
3000 1/2 Ave. 10					
3100 1/2 Ave. 10					
3200 1/2 Ave. 10					
3300 1/2 Ave. 10					
3400 1/2 Ave. 10					
3500 1/2 Ave. 10					
3600 1/2 Ave. 10					
3700 1/2 Ave. 10					
3800 1/2 Ave. 10					
3900 1/2 Ave. 10					
4000 1/2 Ave. 10					
4100 1/2 Ave. 10					
4200 1/2 Ave. 10					
4300 1/2 Ave. 10					
4400 1/2 Ave. 10					
4500 1/2 Ave. 10					
4600 1/2 Ave. 10					
4700 1/2 Ave. 10					
4800 1/2 Ave. 10					
4900 1/2 Ave. 10					
5000 1/2 Ave. 10					
5100 1/2 Ave. 10					
5200 1/2 Ave. 10					
5300 1/2 Ave. 10					
5400 1/2 Ave. 10					
5500 1/2 Ave. 10					
5600 1/2 Ave. 10					
5700 1/2 Ave. 10					
5800 1/2 Ave. 10					
5900 1/2 Ave. 10					
6000 1/2 Ave. 10					
6100 1/2 Ave. 10					
6200 1/2 Ave. 10					
6300 1/2 Ave. 10					
6400 1/2 Ave. 10					
6500 1/2 Ave. 10					
6600 1/2 Ave. 10					
6700 1/2 Ave. 10					
6800 1/2 Ave. 10					
6900 1/2 Ave. 10					
7000 1/2 Ave. 10					
7100 1/2 Ave. 10					
7200 1/2 Ave. 10					
7300 1/2 Ave. 10					
7400 1/2 Ave. 10					
7500 1/2 Ave. 10					
7600 1/2 Ave. 10					
7700 1/2 Ave. 10					
7800 1/2 Ave. 10					
7900 1/2 Ave. 10					
8000 1/2 Ave. 10					
8100 1/2 Ave. 10					
8200 1/2 Ave. 10					
8300 1/2 Ave. 10					
8400 1/2 Ave. 10					
8500 1/2 Ave. 10					
8600 1/2 Ave. 10					
8700 1/2 Ave. 10					
8800 1/2 Ave. 10					
8900 1/2 Ave. 10					
9000 1/2 Ave. 10					
9100 1/2 Ave. 10					
9200 1/2 Ave. 10					
9300 1/2 Ave. 10					
9400 1/2 Ave. 10					
9500 1/2 Ave. 10					
9600 1/2 Ave. 10					
9700 1/2 Ave. 10					
9800 1/2 Ave. 10					
9900 1/2 Ave. 10					
10000 1/2 Ave. 10					

LARGE	NO 1455	20366	B - 2 OK	3.00
	NO 1456	20367	B - 1 OK	1.00

7/22/68 - 10/1/68

MAN WAYS ROAD



This map is to be used as a guide only. It is not intended to be used as a legal document. The user is responsible for verifying the accuracy of the information shown on this map.

NORTH 31.41 10.11
 SOUTH 31.41 10.11

ALL INFORMATION CONTAINED HEREIN IS UNCLASSIFIED
DATE 05-12-01 BY 60322 UCBAW/STW

RECEIVED
FBI
COMMUNICATIONS SECTION
MAY 12 1961

TO DIRECTOR
FROM SAC, NEW YORK
SUBJECT: [Illegible]

RE: [Illegible]

DATE: [Illegible]

CLASSIFICATION: [Illegible]

APPROVED: [Illegible Signature]

DATE: [Illegible]

RE: [Illegible]

DATE: [Illegible]

RE: [Illegible]

DATE: [Illegible]

RE: [Illegible]

DATE: [Illegible]

REC-3061 41210 C1N86910 L-4 457

TO CONSTRUCT NEW BUILDING AND FOR CERTIFICATE OF OCCUPANCY

DIVISION OF PERMITS

INSTRUCTIONS:

1. Application to Certificate Occupancy must be filed with this report.
2. For Fee Schedule see back of report.

NO.	NAME OF CONTRACTOR	ADDRESS	PHONE NO.	DATE	AMOUNT
1.	WILLIAM H. BURNHAM & HENRY O. JACK	644 Wilshire Boulevard, Los Angeles, California	627-1313	10/1/61	546.00
2.	WILSON BECKETT AND ASSOCIATES P.A.L.A. CO.	1200 Wilshire Boulevard, Los Angeles, California	627-1313	10/1/61	546.00
3.	WILSON BECKETT AND ASSOCIATES P.A.L.A. CO.	1200 Wilshire Boulevard, Los Angeles, California	627-1313	10/1/61	546.00
4.	WILSON BECKETT AND ASSOCIATES P.A.L.A. CO.	1200 Wilshire Boulevard, Los Angeles, California	627-1313	10/1/61	546.00
5.	WILSON BECKETT AND ASSOCIATES P.A.L.A. CO.	1200 Wilshire Boulevard, Los Angeles, California	627-1313	10/1/61	546.00
6.	WILSON BECKETT AND ASSOCIATES P.A.L.A. CO.	1200 Wilshire Boulevard, Los Angeles, California	627-1313	10/1/61	546.00
7.	WILSON BECKETT AND ASSOCIATES P.A.L.A. CO.	1200 Wilshire Boulevard, Los Angeles, California	627-1313	10/1/61	546.00
8.	WILSON BECKETT AND ASSOCIATES P.A.L.A. CO.	1200 Wilshire Boulevard, Los Angeles, California	627-1313	10/1/61	546.00
9.	WILSON BECKETT AND ASSOCIATES P.A.L.A. CO.	1200 Wilshire Boulevard, Los Angeles, California	627-1313	10/1/61	546.00
10.	WILSON BECKETT AND ASSOCIATES P.A.L.A. CO.	1200 Wilshire Boulevard, Los Angeles, California	627-1313	10/1/61	546.00
11.	WILSON BECKETT AND ASSOCIATES P.A.L.A. CO.	1200 Wilshire Boulevard, Los Angeles, California	627-1313	10/1/61	546.00
12.	WILSON BECKETT AND ASSOCIATES P.A.L.A. CO.	1200 Wilshire Boulevard, Los Angeles, California	627-1313	10/1/61	546.00
13.	WILSON BECKETT AND ASSOCIATES P.A.L.A. CO.	1200 Wilshire Boulevard, Los Angeles, California	627-1313	10/1/61	546.00
14.	WILSON BECKETT AND ASSOCIATES P.A.L.A. CO.	1200 Wilshire Boulevard, Los Angeles, California	627-1313	10/1/61	546.00
15.	WILSON BECKETT AND ASSOCIATES P.A.L.A. CO.	1200 Wilshire Boulevard, Los Angeles, California	627-1313	10/1/61	546.00
16.	WILSON BECKETT AND ASSOCIATES P.A.L.A. CO.	1200 Wilshire Boulevard, Los Angeles, California	627-1313	10/1/61	546.00
17.	WILSON BECKETT AND ASSOCIATES P.A.L.A. CO.	1200 Wilshire Boulevard, Los Angeles, California	627-1313	10/1/61	546.00
18.	WILSON BECKETT AND ASSOCIATES P.A.L.A. CO.	1200 Wilshire Boulevard, Los Angeles, California	627-1313	10/1/61	546.00
19.	WILSON BECKETT AND ASSOCIATES P.A.L.A. CO.	1200 Wilshire Boulevard, Los Angeles, California	627-1313	10/1/61	546.00
20.	WILSON BECKETT AND ASSOCIATES P.A.L.A. CO.	1200 Wilshire Boulevard, Los Angeles, California	627-1313	10/1/61	546.00

General of Department of Public Works below is hereby granted a license to construct the above building on the following conditions:

1. The building shall be constructed in accordance with the plans and specifications on file in the office of the Department of Public Works.

2. The building shall be completed within the time specified in the license.

3. The building shall be occupied in accordance with the license.

4. The building shall be maintained in accordance with the license.

5. The building shall be demolished or removed in accordance with the license.

6. The building shall be reconstructed in accordance with the license.

7. The building shall be repaired in accordance with the license.

8. The building shall be altered in accordance with the license.

9. The building shall be extended in accordance with the license.

10. The building shall be moved in accordance with the license.

11. The building shall be relocated in accordance with the license.

12. The building shall be demolished or removed in accordance with the license.

13. The building shall be reconstructed in accordance with the license.

14. The building shall be repaired in accordance with the license.

15. The building shall be altered in accordance with the license.

16. The building shall be extended in accordance with the license.

17. The building shall be moved in accordance with the license.

18. The building shall be relocated in accordance with the license.


19. The building shall be demolished or removed in accordance with the license.

20. The building shall be reconstructed in accordance with the license.

TYPE	AMOUNT	DATE	INITIALS	REMARKS
1.	546.00	10/1/61	W.H.B.	Initial payment
2.	546.00	10/1/61	W.H.B.	Final payment
3.	546.00	10/1/61	W.H.B.	Final payment
4.	546.00	10/1/61	W.H.B.	Final payment
5.	546.00	10/1/61	W.H.B.	Final payment
6.	546.00	10/1/61	W.H.B.	Final payment
7.	546.00	10/1/61	W.H.B.	Final payment
8.	546.00	10/1/61	W.H.B.	Final payment
9.	546.00	10/1/61	W.H.B.	Final payment
10.	546.00	10/1/61	W.H.B.	Final payment
11.	546.00	10/1/61	W.H.B.	Final payment
12.	546.00	10/1/61	W.H.B.	Final payment
13.	546.00	10/1/61	W.H.B.	Final payment
14.	546.00	10/1/61	W.H.B.	Final payment
15.	546.00	10/1/61	W.H.B.	Final payment
16.	546.00	10/1/61	W.H.B.	Final payment
17.	546.00	10/1/61	W.H.B.	Final payment
18.	546.00	10/1/61	W.H.B.	Final payment
19.	546.00	10/1/61	W.H.B.	Final payment
20.	546.00	10/1/61	W.H.B.	Final payment

SEP-19-61 52873 Cx IN-87850 C-1 546.00

P.C. NUMBER: GRADIN CITY: LOS ANGELES



APPLICATION TO ALTER DEED, MORTGAGE
AND FOR CERTIFICATE OF MORTGAGE

1. Name of the land: **6155 JAMES MITH ROAD**

2. Location: **WILMINGTON, DEL.**

3. Description of the land: **30 x 50 FT.**

4. Value of the land: **\$100,000**

5. Name of the mortgagor: **ESTABLISHMENT FOR (30 x 40)**

6. Name of the mortgagee: **WILMINGTON SAVINGS AND INVESTMENT SOCIETY**

7. Date of the mortgage: **1952**

8. Amount of the mortgage: **100,000**

9. Interest rate: **5%**

10. Term of the mortgage: **30 years**

11. Name of the applicant: **WILMINGTON SAVINGS AND INVESTMENT SOCIETY**

12. Address of the applicant: **1000 WILMINGTON BLVD. WILMINGTON, DEL.**

13. Name of the attorney: **WILMINGTON SAVINGS AND INVESTMENT SOCIETY**

14. Address of the attorney: **1000 WILMINGTON BLVD. WILMINGTON, DEL.**

15. Name of the recorder: **WILMINGTON SAVINGS AND INVESTMENT SOCIETY**

16. Address of the recorder: **1000 WILMINGTON BLVD. WILMINGTON, DEL.**

17. Name of the clerk: **WILMINGTON SAVINGS AND INVESTMENT SOCIETY**

18. Address of the clerk: **1000 WILMINGTON BLVD. WILMINGTON, DEL.**

19. Name of the assessor: **WILMINGTON SAVINGS AND INVESTMENT SOCIETY**

20. Address of the assessor: **1000 WILMINGTON BLVD. WILMINGTON, DEL.**

21. Name of the treasurer: **WILMINGTON SAVINGS AND INVESTMENT SOCIETY**

22. Address of the treasurer: **1000 WILMINGTON BLVD. WILMINGTON, DEL.**

23. Name of the controller: **WILMINGTON SAVINGS AND INVESTMENT SOCIETY**

24. Address of the controller: **1000 WILMINGTON BLVD. WILMINGTON, DEL.**

25. Name of the auditor: **WILMINGTON SAVINGS AND INVESTMENT SOCIETY**

26. Address of the auditor: **1000 WILMINGTON BLVD. WILMINGTON, DEL.**

27. Name of the secretary: **WILMINGTON SAVINGS AND INVESTMENT SOCIETY**

28. Address of the secretary: **1000 WILMINGTON BLVD. WILMINGTON, DEL.**

29. Name of the treasurer: **WILMINGTON SAVINGS AND INVESTMENT SOCIETY**

30. Address of the treasurer: **1000 WILMINGTON BLVD. WILMINGTON, DEL.**

10-17-52 88783 CIVIL 89687 M-1 206

WILMINGTON SAVINGS AND INVESTMENT SOCIETY

SEE OVER FOR LEGAL DESCRIPTION

Van Nostrand Blvd., (Pd)

Manhattan, N.Y.

Department of Social Services

William H. Brewster & Henry O. Beck Co.

6303 Manhattan Blvd., The Agency, Callahan

Manhattan, N.Y. 10022

Manhattan, N.Y. 10022

Manhattan, N.Y. 10022

Manhattan, N.Y. 10022

Manhattan, N.Y. 10022

Manhattan, N.Y. 10022

Manhattan, N.Y. 10022

Manhattan, N.Y. 10022

Manhattan, N.Y. 10022

Manhattan, N.Y. 10022

Manhattan, N.Y. 10022

Manhattan, N.Y. 10022

Manhattan, N.Y. 10022

Manhattan, N.Y. 10022

Manhattan, N.Y. 10022

Manhattan, N.Y. 10022

Manhattan, N.Y. 10022

Manhattan, N.Y. 10022

Manhattan, N.Y. 10022

Manhattan, N.Y. 10022

Manhattan, N.Y. 10022

Manhattan, N.Y. 10022

Manhattan, N.Y. 10022

Manhattan, N.Y. 10022

Manhattan, N.Y. 10022

Manhattan, N.Y. 10022

Manhattan, N.Y. 10022

Manhattan, N.Y. 10022

Manhattan, N.Y. 10022

Manhattan, N.Y. 10022

NY-201 N 63rd St CR YN 888140 K 2
NY-201 N 63rd St CR YN 888140 K 1

NY-201 N 63rd St CR YN 888140 K 2
NY-201 N 63rd St CR YN 888140 K 1

NY-201 N 63rd St CR YN 888140 K 2
NY-201 N 63rd St CR YN 888140 K 1

NY-201 N 63rd St CR YN 888140 K 2
NY-201 N 63rd St CR YN 888140 K 1

NY-201 N 63rd St CR YN 888140 K 2
NY-201 N 63rd St CR YN 888140 K 1

NY-201 N 63rd St CR YN 888140 K 2
NY-201 N 63rd St CR YN 888140 K 1

NY-201 N 63rd St CR YN 888140 K 2
NY-201 N 63rd St CR YN 888140 K 1

NY-201 N 63rd St CR YN 888140 K 2
NY-201 N 63rd St CR YN 888140 K 1

NY-201 N 63rd St CR YN 888140 K 2
NY-201 N 63rd St CR YN 888140 K 1

NY-201 N 63rd St CR YN 888140 K 2
NY-201 N 63rd St CR YN 888140 K 1

NY-201 N 63rd St CR YN 888140 K 2
NY-201 N 63rd St CR YN 888140 K 1

NY-201 N 63rd St CR YN 888140 K 2
NY-201 N 63rd St CR YN 888140 K 1

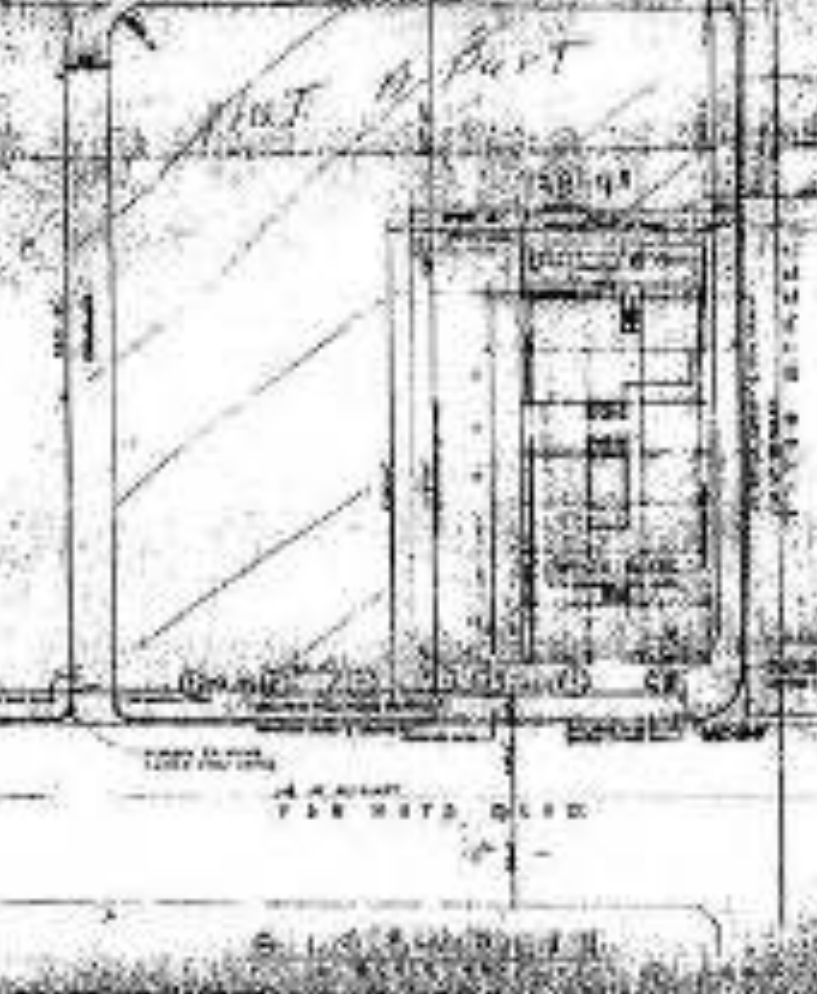

NY-201 N 63rd St CR YN 888140 K 2
NY-201 N 63rd St CR YN 888140 K 1

NY-201 N 63rd St CR YN 888140 K 2
NY-201 N 63rd St CR YN 888140 K 1

NY-201 N 63rd St CR YN 888140 K 2
NY-201 N 63rd St CR YN 888140 K 1

Handwritten notes in the upper right corner of the plan, including the name "G. J. ...".

Handwritten notes in the middle right section of the plan, including the name "G. J. ...".



Printed text at the bottom of the plan, including "L. J. ...", "FOR ...", and "S. J. ...".

ALTON R. B. ...
ALTON R. B. ...

ALTON R. B. ...

ALTON R. B. ...

ALTON R. B. ...

ALTON R. B. ...

ALTON R. B. ...

ALTON R. B. ...

ALTON R. B. ...

ALTON R. B. ...

ALTON R. B. ...

ALTON R. B. ...

ALTON R. B. ...

ALTON R. B. ...

ALTON R. B. ...

ALTON R. B. ...

ALTON R. B. ...

ALTON R. B. ...

ALTON R. B. ...

ALTON R. B. ...

ALTON R. B. ...

ALTON R. B. ...

ALTON R. B. ...

ALTON R. B. ...

ALTON R. B. ...

ALTON R. B. ...

ALTON R. B. ...

ALTON R. B. ...

ALTON R. B. ...

ALTON R. B. ...

ALTON R. B. ...

ALTON R. B. ...

0012 2 2 1 1 1
0012 2 2 1 1 1

0012 2 2 1 1 1

0012 2 2 1 1 1

0012 2 2 1 1 1

0012 2 2 1 1 1

0012 2 2 1 1 1

0012 2 2 1 1 1

0012 2 2 1 1 1

0012 2 2 1 1 1

0012 2 2 1 1 1

0012 2 2 1 1 1

0012 2 2 1 1 1

0012 2 2 1 1 1

0012 2 2 1 1 1

0012 2 2 1 1 1

0012 2 2 1 1 1

3

APPLICATION TO ALTER - REPAIR - DEMOLISH
AND FOR CERTIFICATE OF OCCUPANCY

Form 83

CITY OF LOS ANGELES

REF. TO INSTRUCTIONS ARE DIRECT

INSTRUCTIONS: 1. Applicant to Complete Handbook Form 504.

2. Plan Blue Required on Back of Cityplot.

SEEK VIA 888/441/2961 POP LEAD

7520

1. CLASS OF WORK	REPAIR	PROJECT		APPROXIMATE COST
2. ADDRESS	8155 VAN NUYS BLVD.	CITY	LABRYK	0-2-2
3. APPLICANT'S NAME	115215	APPROXIMATE VALUE	OFFICE	#2
4. PROJECT NO. OF PERMITS	OFF 101	PERMITS	TR3-5957	1/5N
5. OWNER NAME	ROBERTSON TOWERS, INC.	OWNER	TR3-5957	1/5N
6. PROJECT NO.	8155 VAN NUYS BLVD.	OWNER	P.C.	1/5N
7. PROJECT NO.	WALTON BOOKER & ASSOC.	OWNER	BR26811	1/5N
8. PROJECT NO.	Richard Bradshaw	OWNER		1/5N
9. PROJECT NO.	Henry O. Book Co.	OWNER	TR35957	1/5N
10. PROJECT NO.	Sec. 8C	OWNER		1/5N
11. PROJECT NO.	1. SUI. OR EXISTING BLDG. STRUCT. PROJECT NO. OF EXISTING BUILDING PERMITS FOR USE	OWNER		1/5N
12. PROJECT NO.	BC X 170 13 1951 1 Under Const.	OWNER		1/5N

1. CLASS OF WORK	REPAIR	PROJECT		APPROXIMATE COST
2. ADDRESS	8155 VAN NUYS BLVD.	CITY	LABRYK	0-2-2
3. APPLICANT'S NAME	115215	APPROXIMATE VALUE	OFFICE	#2
4. PROJECT NO. OF PERMITS	OFF 101	PERMITS	TR3-5957	1/5N
5. OWNER NAME	ROBERTSON TOWERS, INC.	OWNER	TR3-5957	1/5N
6. PROJECT NO.	8155 VAN NUYS BLVD.	OWNER	P.C.	1/5N
7. PROJECT NO.	WALTON BOOKER & ASSOC.	OWNER	BR26811	1/5N
8. PROJECT NO.	Richard Bradshaw	OWNER		1/5N
9. PROJECT NO.	Henry O. Book Co.	OWNER	TR35957	1/5N
10. PROJECT NO.	Sec. 8C	OWNER		1/5N
11. PROJECT NO.	1. SUI. OR EXISTING BLDG. STRUCT. PROJECT NO. OF EXISTING BUILDING PERMITS FOR USE	OWNER		1/5N
12. PROJECT NO.	BC X 170 13 1951 1 Under Const.	OWNER		1/5N

1. CLASS OF WORK	REPAIR	PROJECT		APPROXIMATE COST
2. ADDRESS	8155 VAN NUYS BLVD.	CITY	LABRYK	0-2-2
3. APPLICANT'S NAME	115215	APPROXIMATE VALUE	OFFICE	#2
4. PROJECT NO. OF PERMITS	OFF 101	PERMITS	TR3-5957	1/5N
5. OWNER NAME	ROBERTSON TOWERS, INC.	OWNER	TR3-5957	1/5N
6. PROJECT NO.	8155 VAN NUYS BLVD.	OWNER	P.C.	1/5N
7. PROJECT NO.	WALTON BOOKER & ASSOC.	OWNER	BR26811	1/5N
8. PROJECT NO.	Richard Bradshaw	OWNER		1/5N
9. PROJECT NO.	Henry O. Book Co.	OWNER	TR35957	1/5N
10. PROJECT NO.	Sec. 8C	OWNER		1/5N
11. PROJECT NO.	1. SUI. OR EXISTING BLDG. STRUCT. PROJECT NO. OF EXISTING BUILDING PERMITS FOR USE	OWNER		1/5N
12. PROJECT NO.	BC X 170 13 1951 1 Under Const.	OWNER		1/5N

1. CLASS OF WORK	REPAIR	PROJECT		APPROXIMATE COST
2. ADDRESS	8155 VAN NUYS BLVD.	CITY	LABRYK	0-2-2
3. APPLICANT'S NAME	115215	APPROXIMATE VALUE	OFFICE	#2
4. PROJECT NO. OF PERMITS	OFF 101	PERMITS	TR3-5957	1/5N
5. OWNER NAME	ROBERTSON TOWERS, INC.	OWNER	TR3-5957	1/5N
6. PROJECT NO.	8155 VAN NUYS BLVD.	OWNER	P.C.	1/5N
7. PROJECT NO.	WALTON BOOKER & ASSOC.	OWNER	BR26811	1/5N
8. PROJECT NO.	Richard Bradshaw	OWNER		1/5N
9. PROJECT NO.	Henry O. Book Co.	OWNER	TR35957	1/5N
10. PROJECT NO.	Sec. 8C	OWNER		1/5N
11. PROJECT NO.	1. SUI. OR EXISTING BLDG. STRUCT. PROJECT NO. OF EXISTING BUILDING PERMITS FOR USE	OWNER		1/5N
12. PROJECT NO.	BC X 170 13 1951 1 Under Const.	OWNER		1/5N

1. CLASS OF WORK	REPAIR	PROJECT		APPROXIMATE COST
2. ADDRESS	8155 VAN NUYS BLVD.	CITY	LABRYK	0-2-2
3. APPLICANT'S NAME	115215	APPROXIMATE VALUE	OFFICE	#2
4. PROJECT NO. OF PERMITS	OFF 101	PERMITS	TR3-5957	1/5N
5. OWNER NAME	ROBERTSON TOWERS, INC.	OWNER	TR3-5957	1/5N
6. PROJECT NO.	8155 VAN NUYS BLVD.	OWNER	P.C.	1/5N
7. PROJECT NO.	WALTON BOOKER & ASSOC.	OWNER	BR26811	1/5N
8. PROJECT NO.	Richard Bradshaw	OWNER		1/5N
9. PROJECT NO.	Henry O. Book Co.	OWNER	TR35957	1/5N
10. PROJECT NO.	Sec. 8C	OWNER		1/5N
11. PROJECT NO.	1. SUI. OR EXISTING BLDG. STRUCT. PROJECT NO. OF EXISTING BUILDING PERMITS FOR USE	OWNER		1/5N
12. PROJECT NO.	BC X 170 13 1951 1 Under Const.	OWNER		1/5N

1. CLASS OF WORK	REPAIR	PROJECT		APPROXIMATE COST
2. ADDRESS	8155 VAN NUYS BLVD.	CITY	LABRYK	0-2-2
3. APPLICANT'S NAME	115215	APPROXIMATE VALUE	OFFICE	#2
4. PROJECT NO. OF PERMITS	OFF 101	PERMITS	TR3-5957	1/5N
5. OWNER NAME	ROBERTSON TOWERS, INC.	OWNER	TR3-5957	1/5N
6. PROJECT NO.	8155 VAN NUYS BLVD.	OWNER	P.C.	1/5N
7. PROJECT NO.	WALTON BOOKER & ASSOC.	OWNER	BR26811	1/5N
8. PROJECT NO.	Richard Bradshaw	OWNER		1/5N
9. PROJECT NO.	Henry O. Book Co.	OWNER	TR35957	1/5N
10. PROJECT NO.	Sec. 8C	OWNER		1/5N
11. PROJECT NO.	1. SUI. OR EXISTING BLDG. STRUCT. PROJECT NO. OF EXISTING BUILDING PERMITS FOR USE	OWNER		1/5N
12. PROJECT NO.	BC X 170 13 1951 1 Under Const.	OWNER		1/5N

1. CLASS OF WORK	REPAIR	PROJECT		APPROXIMATE COST
2. ADDRESS	8155 VAN NUYS BLVD.	CITY	LABRYK	0-2-2
3. APPLICANT'S NAME	115215	APPROXIMATE VALUE	OFFICE	#2
4. PROJECT NO. OF PERMITS	OFF 101	PERMITS	TR3-5957	1/5N
5. OWNER NAME	ROBERTSON TOWERS, INC.	OWNER	TR3-5957	1/5N
6. PROJECT NO.	8155 VAN NUYS BLVD.	OWNER	P.C.	1/5N
7. PROJECT NO.	WALTON BOOKER & ASSOC.	OWNER	BR26811	1/5N
8. PROJECT NO.	Richard Bradshaw	OWNER		1/5N
9. PROJECT NO.	Henry O. Book Co.	OWNER	TR35957	1/5N
10. PROJECT NO.	Sec. 8C	OWNER		1/5N
11. PROJECT NO.	1. SUI. OR EXISTING BLDG. STRUCT. PROJECT NO. OF EXISTING BUILDING PERMITS FOR USE	OWNER		1/5N
12. PROJECT NO.	BC X 170 13 1951 1 Under Const.	OWNER		1/5N

1. CLASS OF WORK	REPAIR	PROJECT		APPROXIMATE COST
2. ADDRESS	8155 VAN NUYS BLVD.	CITY	LABRYK	0-2-2
3. APPLICANT'S NAME	115215	APPROXIMATE VALUE	OFFICE	#2
4. PROJECT NO. OF PERMITS	OFF 101	PERMITS	TR3-5957	1/5N
5. OWNER NAME	ROBERTSON TOWERS, INC.	OWNER	TR3-5957	1/5N
6. PROJECT NO.	8155 VAN NUYS BLVD.	OWNER	P.C.	1/5N
7. PROJECT NO.	WALTON BOOKER & ASSOC.	OWNER	BR26811	1/5N
8. PROJECT NO.	Richard Bradshaw	OWNER		1/5N
9. PROJECT NO.	Henry O. Book Co.	OWNER	TR35957	1/5N
10. PROJECT NO.	Sec. 8C	OWNER		1/5N
11. PROJECT NO.	1. SUI. OR EXISTING BLDG. STRUCT. PROJECT NO. OF EXISTING BUILDING PERMITS FOR USE	OWNER		1/5N
12. PROJECT NO.	BC X 170 13 1951 1 Under Const.	OWNER		1/5N

APPLICATION TO ALTER - REPAIR - DEMOLISH
AND FOR CERTIFICATE OF OCCUPANCY

CITY OF LOS ANGELES

DEPT. OF BUILDING AND SAFETY

INSTRUCTIONS: 1. Applicant to Complete Numbered Items Only.
2. Flat Fee Required on Back of Original.

1. LOCAL ORDER	See	PLAN	VN/6	TRAIL	88804 Far Legal	PERMITS APPROVED
2. ADDRESS FRONT	8155 Van Nuys Blvd.,					CITY MAP
3. ADDRESS BACK STREET	Titus					7580
4. PRESENT USE OF BUILDING	Office	NO. LOTS	NO. LOTS	NO. LOTS	NO. LOTS	C-2-2
5. PROPOSED USE	Office	NO. LOTS	NO. LOTS	NO. LOTS	NO. LOTS	#2
6. OWNER'S NAME	L'Anorans Towers Inc., TR 35957					FILED
7. OWNER'S ADDRESS	8155 Van Nuys Blvd., PC					FILED
8. ARCHITECT	Neilson B. Eckert & Assoc., BA 28811					FILED
9. ENGINEER	Richard Brennan					FILED
10. CONTRACTOR	Henry C. Beck Co., TR 35957					FILED
11. CONTRACT ADDRESS	8155 Van Nuys Blvd., PC					FILED
12. SIZE OF LOT	80' x 174' 13' 13' 17' Under Const.					FILED
13. ADDRESS	8155 Van Nuys Blvd.,					FILED

14. MATERIALS	<input type="checkbox"/> WOOD	<input type="checkbox"/> CONCRETE	<input type="checkbox"/> METAL	<input type="checkbox"/> BRICK	<input type="checkbox"/> OTHER	STAINLESS
15. FINISHES	<input type="checkbox"/> STUCCO	<input type="checkbox"/> PAINT	<input type="checkbox"/> TILE	<input type="checkbox"/> MARBLE	<input type="checkbox"/> OTHER	FILED
16. CONTRACT VALUE	\$ 15,000					FILED
17. NEW WORK	Interior Partitions & Cell on 2nd. Floor					FILED
I certify that in doing the work authorized hereby I will not violate any provisions of the Labor Code of the State of California relating to workers' compensation insurance.						FILED
Signed: <i>[Signature]</i>						FILED
This form when properly validated is a Permit to Do Work Described.						FILED

PL	GROUP	MAX. NO.	P.C.	S.P.C.	G.P.J.	S.P.	L.P.	O.S.	C/O
I	G-1	N/C	37			74			

SEP-12-62	42728	Ch	VN-15694	K-2	37.01
SEP-12-62	42729	Ch	VN-15694	K-1	74.01

P.C. 34 GRADING CITY SOIL CONS.

3

APPLICATION TO ALTER - REPAIR - DEMOLISH
AND FOR CERTIFICATE OF OCCUPANCY

Form 8-5

CITY OF LOS ANGELES

DEPT. OF BUILDING AND SAFETY

INSTRUCTIONS: 1. Applicant to Complete Numbered Items Only.
2. Plot Plan Required on Back of Original

1. LEGAL LOT TRUCK	2. SEE V.N. 85844/1961 FOR LEGAL	3. DIST. MAP 7520	SEWER (Available Upon Analysis)				
2. BUILDING ADDRESS	8155 Van Nuys Blvd., P.C.	ZONE C-2-2					
3. OWNER'S NAME	Office	FIRE DIST. 2					
4. PROJECT USE OR BUSINESS	NEW USE OFFICE	INDEED 1					
5. OWNER'S NAME	Office	REV. OR LOT SIDE					
6. COMPANY ADDRESS	Panorama Towers, Inc. 8155 Van Nuys Blvd., Panorama City	IRREG					
7. CITY ARCH.	Welton Becker & Assoc. BR 2-8811	PLAN REPLY SEE W. 107					
8. ARCHITECT	Richard Bradshaw	REMARKS					
9. CONTRACTOR	Henry C. Beck Co. TR 3-5957	SEE W. 107					
10. CONTRACTOR'S ADDRESS	8155 Van Nuys Blvd., Panorama City	REMARKS					
1. NO. OF EXISTING B.L.C. STORIES	13	2. NO. OF EXISTING B.L.C. BLDGS. ON LOT AND DIST.	1 Office Bldg.				
3. MATERIAL	WOOD	4. CRITICAL SOIL					
5. EST. WALLS	WOOD	6. CRITICAL SOIL					
7. SPECIALTY WORK	\$ 10,000	8. CRITICAL SOIL					
9. NEW WORK	None	10. CRITICAL SOIL					
Interior partitions on 7th fl. and on 10th floor							
I certify that in doing the work authorized hereby I will not employ any person in violation of the Labor Code of the State of California relating to workmen's compensation insurance.							
Signed <i>W. H. Brown</i>							
This Form When Properly Filled is a Permit to Do Work Described.							
PL	CONV	RECON	S.P.C.	G.P.L.	REPAIR	O.S.	C/O
1	0-1	N/A	3/1				

006-302 37814 BK VN-13528 L-2 21.81

P.C. No. GRADING CRIT. SOIL CONC.

APPLICATION TO ALTER - REPAIR - DEMOLISH
AND FOR CERTIFICATE OF OCCUPANCY

FORM 83

1957 BY LEO HANCOCK

DEPT. OF BUILDING AND SAFETY

- INSTRUCTIONS 1. Applicant to Complete Numbered Items Only.
2. Plan Fee Required on Back of Original.

1. LOCAL ID#	2. DISTRICT	3. CITY	4. DISTRICT	5. DISTRICT
See VN 88844/1961 for legal				7520
6. ADDRESS	7. APPROVED	8. DISTRICT	9. DISTRICT	10. DISTRICT
8155 Van Nuys Blvd.		C-2-2		
11. DISTRICT	12. DISTRICT	13. DISTRICT	14. DISTRICT	15. DISTRICT
Titub	Lanark			
16. DISTRICT	17. DISTRICT	18. DISTRICT	19. DISTRICT	20. DISTRICT
Office	Office			
21. DISTRICT	22. DISTRICT	23. DISTRICT	24. DISTRICT	25. DISTRICT
Panorama Towers, Inc.	TR. 3-5957			
26. DISTRICT	27. DISTRICT	28. DISTRICT	29. DISTRICT	30. DISTRICT
8155 Van Nuys Blvd., Panorama City				
31. DISTRICT	32. DISTRICT	33. DISTRICT	34. DISTRICT	35. DISTRICT
Wilton Becket & Assoc.	TR. 2-8811			
36. DISTRICT	37. DISTRICT	38. DISTRICT	39. DISTRICT	40. DISTRICT
Richard Bradshaw				
41. DISTRICT	42. DISTRICT	43. DISTRICT	44. DISTRICT	45. DISTRICT
Henry C. Beck Co.	TR. 3-5957			
46. DISTRICT	47. DISTRICT	48. DISTRICT	49. DISTRICT	50. DISTRICT
8155 Van Nuys Blvd., Panorama City				
51. DISTRICT	52. DISTRICT	53. DISTRICT	54. DISTRICT	55. DISTRICT
10'x170'	13'x55'			
56. DISTRICT	57. DISTRICT	58. DISTRICT	59. DISTRICT	60. DISTRICT
8155 Van Nuys Blvd.				
61. DISTRICT	62. DISTRICT	63. DISTRICT	64. DISTRICT	65. DISTRICT
66. DISTRICT	67. DISTRICT	68. DISTRICT	69. DISTRICT	70. DISTRICT
71. DISTRICT	72. DISTRICT	73. DISTRICT	74. DISTRICT	75. DISTRICT
76. DISTRICT	77. DISTRICT	78. DISTRICT	79. DISTRICT	80. DISTRICT
81. DISTRICT	82. DISTRICT	83. DISTRICT	84. DISTRICT	85. DISTRICT
86. DISTRICT	87. DISTRICT	88. DISTRICT	89. DISTRICT	90. DISTRICT
91. DISTRICT	92. DISTRICT	93. DISTRICT	94. DISTRICT	95. DISTRICT
96. DISTRICT	97. DISTRICT	98. DISTRICT	99. DISTRICT	100. DISTRICT

SAVED AVAILABLE (not available)

CRITICAL SOIL

I certify that in doing the work authorized hereby I will not violate any provision of the Labor Code of the State of California relating to workmen's compensation insurance.

Signed *W. Bradshaw*
This form when properly validated is a Permit to Do Work described.

APPROVED
DATE APPROVED
APPROVED
DATE APPROVED
APPROVED
DATE APPROVED
APPROVED
DATE APPROVED

JUN-27-62 30319 Ch VN: 11212 N=2 18.80
JUN-27-62 30320 Ch VN: 11212 N=2 18.80

P.C. No. GRADING CRIT. SOIL CONS.

3

APPLICATION TO ALTER - REPAIR - DEMOLISH
AND FOR CERTIFICATE OF OCCUPANCY

Form 2-5

CITY OF LOS ANGELES

DEPT. OF BUILDING AND SAFETY

INSTRUCTIONS: 1. Applicant to Complete Numbered Items Only.
2. Plat Plan Required on Back of Original.

1. LEGAL LOT	LOT	See VK 88344/1961 for legal	ADDRESS A/T/O/ED
2. ADDRESS	8155 Van Nuys Blvd.		ZIP CODE 91320
3. STREET CROSS STREETS	Van Nuys	INMARK	ZONE G-2-2
4. PRESENT USE OF BUILDING	Office	NEW USE OF BUILDING	FIRE DIST. 2
5. OWNER NAME	Panorama Towers Inc.	PHONE TR. 3-5957	INCHES KEY / SW
6. OWNER ADDRESS	8155 Van Nuys Blvd., Panorama City		LOCK SET X
7. ARCH. ARCH.	Wilton Becket & Assoc.	BR. 2-8811	LOT SIZE Irreg
8. ARCH. ENGR.	Richard Bradshaw		
9. CONTRACTOR	Henry G. Beck Co.	TR. 3-5957	BACK ALLEY
10. CONTRACTOR ADDRESS	8155 Van Nuys Blvd., Panorama City		SIDE ALLEY /
11. SIZE OF EXISTING ALIAS	80'x170'	13 (155' +)	NO. OF EXISTING BUILDINGS ON LOT AND USE
			None
			W/C +
			EXISTING OFFICE
			VN
3 8155 Van Nuys Blvd.			
MATERIAL	<input type="checkbox"/> WOOD <input checked="" type="checkbox"/> METAL <input type="checkbox"/> CONC. BLOCK <input type="checkbox"/> BRICK <input type="checkbox"/> STONE	<input type="checkbox"/> WOOD <input type="checkbox"/> STEEL	SPRINKLER
EXT. WALLS	<input type="checkbox"/> STUCCO <input type="checkbox"/> BRICK <input type="checkbox"/> CONCRETE	<input type="checkbox"/> CONCT. <input type="checkbox"/> CONCT. <input type="checkbox"/> OTHER	W/C
12. W. VALUE TO INCLUDE ALL PERMITS AND COSTS NECESSARY TO OBTAIN AND LOC. PERMITS TO BUILDING.	\$ 3,500.00	VALUATION APPROVED	FILED WITH
13. SALE OF ADDITION	None	APPLICANT'S ADDRESS	FILED WITH
		Inmark	VN88344/1961
14. NEW WORK	INT. WALLS	NO. TR.	CONT. TRSF.
	Interior partitions & ceiling on 2nd Floor		
I certify that in doing the work authorized hereby I will not employ any person in violation of the Labor Code of the State of California relating to workers' compensation insurance.			
Signed <i>W. H. Bradshaw</i>			INSPECTOR

SEWER (Amend) (See Amend)

CRITICAL SOIL

MAY - 7 - 62 21280 EN VN: 7976 R - 2 8.00
16.00

P.C. No. 88344/1961 GRADING CRIT. SOIL CONDS.

3

APPLICATION TO ALTER - REPAIR - DEMOLISH
AND FOR CERTIFICATE OF OCCUPANCY

[K]

S&S Form 8-4

CITY OF LOS ANGELES

DEPT. OF BUILDING AND SAFETY

INSTRUCTIONS:

1. Applicant to Complete Numbered Items Only.
2. Fee Plan Specified on Back of Original.

1. TRACT LOT NO. SEE VR/23844/1961 FOR LEGAL	APPROX. SQUARE FEET	APPROX. VOLUME
2. ADDRESS 3155 Van Nuys Blvd.,	NET AREA 520	NET VOLUME
3. ADDRESS CORNER STREET Titus	ZONE CP-2	APPROX. HEIGHT
4. ARCHITECT'S OFFICE Office	ARCHITECT'S NAME Same	ARCHITECT'S NO. #2
5. OWNER NAME Panorama Towers, Inc. TR. 3-5957	OWNER ADDRESS	OWNER CITY LA
6. ARCHITECT'S NO. See #2	ARCHITECT'S ADDRESS	ARCHITECT'S CITY LA
7. CONTRACTOR NAME Wilton Becket & Assoc.	CONTRACTOR ADDRESS	CONTRACTOR CITY LA
8. CONTRACTOR NO. Richard Bradshaw	CONTRACTOR ADDRESS	CONTRACTOR CITY LA
9. CONTRACTOR NAME Henry C. Beck Co.	CONTRACTOR ADDRESS TR. 3-5957	CONTRACTOR CITY LA
10. CONTRACTOR NO. See #2	CONTRACTOR ADDRESS	CONTRACTOR CITY LA
11. HEIGHT OF STRUCTURE IN FEET 80'	HEIGHT OF CORNER BUILDING IN FEET 170'	HEIGHT OF CORNER BUILDING IN FEET 155'
12. TYPE OF STRUCTURE Under Constr.		
13. ADDRESS 3155 Van Nuys Blvd.,		
14. MATERIAL <input type="checkbox"/> BRICK <input checked="" type="checkbox"/> CONCRETE <input type="checkbox"/> METAL <input type="checkbox"/> OTHER	ROOF <input type="checkbox"/> FLAT <input type="checkbox"/> GABLE <input type="checkbox"/> OTHER	FOUNDATION <input type="checkbox"/> CONCRETE <input type="checkbox"/> OTHER
15. ESTIMATE OF WORK TO BE DONE \$ 3100.00	ESTIMATE OF WORK TO BE DONE	ESTIMATE OF WORK TO BE DONE
16. CITY OF LOCATION LOS ANGELES	ESTIMATE OF WORK TO BE DONE	ESTIMATE OF WORK TO BE DONE
17. NEW WALL BY WALL Interior partitions 3rd Floor	ESTIMATE OF WORK TO BE DONE	ESTIMATE OF WORK TO BE DONE
I certify that in doing the work authorized hereby I will not employ any person in violation of the Labor Code of the State of California relating to workmen's compensation insurance, and I have read provisions of application.		
Signed <i>[Signature]</i>		
This Form When Properly Filled In is a Permit to Do the Work Described.		
TYPE N/C	EXCISE TAX 7.20	EST. NO. 31,400

18. PERMITS 7.20	19. EXCISE TAX 7.20	20. EST. NO. 31,400	21. TOTAL 14.40
18. PERMITS 7.20	19. EXCISE TAX 7.20	20. EST. NO. 31,400	21. TOTAL 14.40
18. PERMITS 7.20	19. EXCISE TAX 7.20	20. EST. NO. 31,400	21. TOTAL 14.40
18. PERMITS 7.20	19. EXCISE TAX 7.20	20. EST. NO. 31,400	21. TOTAL 14.40

3

APPLICATION TO ALTER - REPAIR - DEMOLISH (R)

S&S Form 4-3

AND FOR CERTIFICATE OF OCCUPANCY

CITY OF LOS ANGELES

DEPT. OF BUILDING AND SAFETY

INSTRUCTIONS: 1. Applicant to Complete Numbered Items Only.
2. Plan Plans Attached on Back of Original.

1. TRAC. OR DEC. NO.	332 VN/33344/1061 FOR LEGAL.	APPROVED					
2. ADDRESS	8155 Van Nuys Blvd.,	VAL. NO.	7520				
3. ADDRESS (SEE TRAILER)	Flims	CODE	CR-2				
4. ADDRESS OF ARCHITECT	Office	TYPE OF WORK	#2				
5. ADDRESS OF CONTRACTOR	Paradise Towers, Inc. TR. 3-5957	DATE	3X				
6. ADDRESS OF OWNER	See #2	DATE					
7. TYPE OF WORK	Melion Becket & Assoc.	DATE					
8. TYPE OF WORK	Richard Bradshaw	DATE	Irreg				
9. ADDRESS OF CONTRACTOR	Henry C. Beck Co. TR. 3-5957	DATE					
10. ADDRESS OF OWNER	See #2	DATE					
11. SIZE OF LOT (SEE TRAILER)	80' x 170' x 131' 155' (2)	UNDER CONSTR.	N/C				
12. ADDRESS	8155 Van Nuys Blvd.,	APPROVED	VN				
13. MATERIALS	<input type="checkbox"/> BRICK <input checked="" type="checkbox"/> CONCRETE <input type="checkbox"/> METAL <input type="checkbox"/> WOOD <input type="checkbox"/> OTHER	APPROVED	N/C				
14. ESTIMATE OF COST	\$ 3100.00	APPROVED					
15. TYPE OF WORK	Interior partitions 3rd Floor	APPROVED					
I certify that in doing the work authorized hereby I will not employ any person in violation of the Labor Code of the State of California relating to contractor's compensation, insurance, and have read and signed the Application.		APPROVED					
Signed: <i>[Signature]</i>		APPROVED	VN/61-87850				
This form when properly filled out is a permit to do the work described.		APPROVED					
TYPE	DATE	NO. RE.	P.C.	DATE	NO.	DATE	NO.
N/C			7.20			14.40	68

APPROVED (SEE TRAILER)

111-503

111-503

111-503

111-503

111-503

111-503

P.C. No.

BRAND

CITY, STATE

CODE

3

APPLICATION TO ALTER - REPAIR - DEMOLISH
AND FOR CERTIFICATE OF OCCUPANCY

1937 Form 1

CITY OF LOS ANGELES

DEPT. OF BUILDING AND SAFETY

INSTRUCTIONS: 1. Applicant to Complete Numbered Items Only.
2. Fee Plan Required on Back of Original.

1. LEGAL ADDR. See 7NBB900/6 for Legal	APPROVED OFFICER
2. BUILDING NUMBER 0155 Van Nuys Blvd.	PER. MAP Y520
3. CITY AND COUNTY Van Nuys Los Angeles	ZONE CG-2
4. PRESENT USE OF BUILDING Office	NEW USE OF BUILDING Same
5. CONTRACTOR PROUTER TOWERS, Inc.	TYPE OF WORK 8N
6. OWNER'S ADDRESS See #2	DATE OF PERMITS 1/22/33
7. ARCHITECT Wilson Baker & Assoc.	DATE OF PLAN 1/11/33
8. ENGINEER Richard Brodeur	DATE OF PLAN 1/22/33
9. CONTRACTOR'S LICENSE Henry C. Beck Co. 7H32957	DATE OF PLAN 1/22/33
10. CONTRACTOR'S ADDRESS See #2	DATE OF PLAN 1/22/33
11. SIZE OF LOT (S.W. 1/4) 80 x 170	NO. OF FUTURE BUILDING ON LOT (S.W. 1/4) Under Const.
12. MATERIALS <input type="checkbox"/> BRICK <input type="checkbox"/> CONCRETE <input type="checkbox"/> PLASTER <input type="checkbox"/> LUMBER <input type="checkbox"/> METAL <input type="checkbox"/> OTHER <input checked="" type="checkbox"/> IRON	APPROVED OFFICER
13. VALUE OF WORK \$ 3,000.00	APPROVED OFFICER
14. COST OF WORK None	APPROVED OFFICER
15. NEW WORK <input type="checkbox"/> REPAIR <input type="checkbox"/> ALTERATION <input checked="" type="checkbox"/>	APPROVED OFFICER
Interior partitions 3rd floor	APPROVED OFFICER
I certify that in doing the work authorized hereby I will not employ any person in violation of the Labor Code of the State of California relating to workmen's compensation insurance, and I have read reverse side of Application.	APPROVED OFFICER
Signed Henry C. Beck	APPROVED OFFICER
This form when properly validated is a permit to do the work described.	APPROVED OFFICER
TYP NC	DATE 1/22/33

1405 3rd

FEB 11 1933 88284 6174:24197 E=I 14.88

P.C. No. _____ BRADING --- DATE DONE --- COME ---

APPROVED OFFICER

APPROVED OFFICER

3

APPLICATION TO ALTER - REPAIR - DEMOLISH
AND FOR CERTIFICATE OF GUARANTEE

Form 41

207 1/2 120 1961

COPY OF BILLING AND SHEET

INSTRUCTIONS: 1. Applicant to Complete Handout Items Daily.
2. Plan Must Be Kept on Back of Original.

1. JOB NO.	21	NO.	1961	APPROVED PROJECT
2. ADDRESS	8155 Van Noy Blvd.			EST. NO.
3. ATTORNEY NAME	TIPAS			7500
4. PROJECT OR IN CHARGE	AM	LENOKK	NO.	02-2
5. OWNER'S NAME	Panorama Towers, Inc.			EST. NO.
6. PROJECT NO.	See #2			2
7. EST. NO.	Wilton Rocket & Assoc			NO. IN
8. JOB NO.	Richard Bradshaw			NO. IN
9. JOB NO.	Henry C. Beck Co.			NO. IN
10. JOB NO.	See #2			NO. IN
11. NO. OF SHEETS	13	NO. OF SHEETS	1554	NO. OF SHEETS
12. SHEET NO.	3	NO. OF SHEETS	1554	NO. OF SHEETS
13. PROJECT NO.	3100			NO. OF SHEETS
14. JOB NO.	None			NO. OF SHEETS
15. JOB NO.	Interior partitions & ceiling on 2nd floor.			NO. OF SHEETS
I certify that in doing the work authorized hereby I will not employ any person in violation of the Labor Code of the State of California, including its provisions concerning compensation insurance.				NO. OF SHEETS
Signed: <i>[Signature]</i>				NO. OF SHEETS
This Form When Properly Filled Is a Permit to Do the Work Described.				NO. OF SHEETS
DATE	NO.	NO.	NO.	NO.
I	01	NO	15	14

COURTESY USE ONLY

FEB 27 1961 8 11 28 AM '61 VN:35388 E=1 7:28

P.C. No. GRADING CRT. SOIL COND.

3APPLICATION TO ALTER - REPAIR - DEMOLISH
AND FOR CERTIFICATE OF OCCUPANCY

(X)

Form 8-2

CITY OF LOS ANGELES

OFFICE OF BUILDING AND SAFETY

INSTRUCTIONS: 1. Applicant to Complete Neatly and Read Carefully.
2. Fee Paid as Required on Back of Original.

1. JOB NO. / LOT	See YARRBAC/1951 for legal		APPROVALS
2. PROJECT ADDRESS	8155 Van Nuys Blvd.,		PERM. NO.
3. APPLICANT NAME	Titus		DATE
4. PROJECT NO. OF PERMITS	Office		PERM. NO.
5. PROJECT NO. OF PERMITS	Office		PERM. NO.
6. PROJECT NO. OF PERMITS	Office		PERM. NO.
7. PROJECT NO. OF PERMITS	Office		PERM. NO.
8. PROJECT NO. OF PERMITS	Office		PERM. NO.
9. PROJECT NO. OF PERMITS	Office		PERM. NO.
10. PROJECT NO. OF PERMITS	Office		PERM. NO.
11. PROJECT NO. OF PERMITS	Office		PERM. NO.
12. PROJECT NO. OF PERMITS	Office		PERM. NO.
13. PROJECT NO. OF PERMITS	Office		PERM. NO.
14. PROJECT NO. OF PERMITS	Office		PERM. NO.
15. PROJECT NO. OF PERMITS	Office		PERM. NO.
16. PROJECT NO. OF PERMITS	Office		PERM. NO.
17. PROJECT NO. OF PERMITS	Office		PERM. NO.
18. PROJECT NO. OF PERMITS	Office		PERM. NO.
19. PROJECT NO. OF PERMITS	Office		PERM. NO.
20. PROJECT NO. OF PERMITS	Office		PERM. NO.
21. PROJECT NO. OF PERMITS	Office		PERM. NO.
22. PROJECT NO. OF PERMITS	Office		PERM. NO.
23. PROJECT NO. OF PERMITS	Office		PERM. NO.
24. PROJECT NO. OF PERMITS	Office		PERM. NO.
25. PROJECT NO. OF PERMITS	Office		PERM. NO.
26. PROJECT NO. OF PERMITS	Office		PERM. NO.
27. PROJECT NO. OF PERMITS	Office		PERM. NO.
28. PROJECT NO. OF PERMITS	Office		PERM. NO.
29. PROJECT NO. OF PERMITS	Office		PERM. NO.
30. PROJECT NO. OF PERMITS	Office		PERM. NO.
31. PROJECT NO. OF PERMITS	Office		PERM. NO.
32. PROJECT NO. OF PERMITS	Office		PERM. NO.
33. PROJECT NO. OF PERMITS	Office		PERM. NO.
34. PROJECT NO. OF PERMITS	Office		PERM. NO.
35. PROJECT NO. OF PERMITS	Office		PERM. NO.
36. PROJECT NO. OF PERMITS	Office		PERM. NO.
37. PROJECT NO. OF PERMITS	Office		PERM. NO.
38. PROJECT NO. OF PERMITS	Office		PERM. NO.
39. PROJECT NO. OF PERMITS	Office		PERM. NO.
40. PROJECT NO. OF PERMITS	Office		PERM. NO.
41. PROJECT NO. OF PERMITS	Office		PERM. NO.
42. PROJECT NO. OF PERMITS	Office		PERM. NO.
43. PROJECT NO. OF PERMITS	Office		PERM. NO.
44. PROJECT NO. OF PERMITS	Office		PERM. NO.
45. PROJECT NO. OF PERMITS	Office		PERM. NO.
46. PROJECT NO. OF PERMITS	Office		PERM. NO.
47. PROJECT NO. OF PERMITS	Office		PERM. NO.
48. PROJECT NO. OF PERMITS	Office		PERM. NO.
49. PROJECT NO. OF PERMITS	Office		PERM. NO.
50. PROJECT NO. OF PERMITS	Office		PERM. NO.
51. PROJECT NO. OF PERMITS	Office		PERM. NO.
52. PROJECT NO. OF PERMITS	Office		PERM. NO.
53. PROJECT NO. OF PERMITS	Office		PERM. NO.
54. PROJECT NO. OF PERMITS	Office		PERM. NO.
55. PROJECT NO. OF PERMITS	Office		PERM. NO.
56. PROJECT NO. OF PERMITS	Office		PERM. NO.
57. PROJECT NO. OF PERMITS	Office		PERM. NO.
58. PROJECT NO. OF PERMITS	Office		PERM. NO.
59. PROJECT NO. OF PERMITS	Office		PERM. NO.
60. PROJECT NO. OF PERMITS	Office		PERM. NO.
61. PROJECT NO. OF PERMITS	Office		PERM. NO.
62. PROJECT NO. OF PERMITS	Office		PERM. NO.
63. PROJECT NO. OF PERMITS	Office		PERM. NO.
64. PROJECT NO. OF PERMITS	Office		PERM. NO.
65. PROJECT NO. OF PERMITS	Office		PERM. NO.
66. PROJECT NO. OF PERMITS	Office		PERM. NO.
67. PROJECT NO. OF PERMITS	Office		PERM. NO.
68. PROJECT NO. OF PERMITS	Office		PERM. NO.
69. PROJECT NO. OF PERMITS	Office		PERM. NO.
70. PROJECT NO. OF PERMITS	Office		PERM. NO.
71. PROJECT NO. OF PERMITS	Office		PERM. NO.
72. PROJECT NO. OF PERMITS	Office		PERM. NO.
73. PROJECT NO. OF PERMITS	Office		PERM. NO.
74. PROJECT NO. OF PERMITS	Office		PERM. NO.
75. PROJECT NO. OF PERMITS	Office		PERM. NO.
76. PROJECT NO. OF PERMITS	Office		PERM. NO.
77. PROJECT NO. OF PERMITS	Office		PERM. NO.
78. PROJECT NO. OF PERMITS	Office		PERM. NO.
79. PROJECT NO. OF PERMITS	Office		PERM. NO.
80. PROJECT NO. OF PERMITS	Office		PERM. NO.
81. PROJECT NO. OF PERMITS	Office		PERM. NO.
82. PROJECT NO. OF PERMITS	Office		PERM. NO.
83. PROJECT NO. OF PERMITS	Office		PERM. NO.
84. PROJECT NO. OF PERMITS	Office		PERM. NO.
85. PROJECT NO. OF PERMITS	Office		PERM. NO.
86. PROJECT NO. OF PERMITS	Office		PERM. NO.
87. PROJECT NO. OF PERMITS	Office		PERM. NO.
88. PROJECT NO. OF PERMITS	Office		PERM. NO.
89. PROJECT NO. OF PERMITS	Office		PERM. NO.
90. PROJECT NO. OF PERMITS	Office		PERM. NO.
91. PROJECT NO. OF PERMITS	Office		PERM. NO.
92. PROJECT NO. OF PERMITS	Office		PERM. NO.
93. PROJECT NO. OF PERMITS	Office		PERM. NO.
94. PROJECT NO. OF PERMITS	Office		PERM. NO.
95. PROJECT NO. OF PERMITS	Office		PERM. NO.
96. PROJECT NO. OF PERMITS	Office		PERM. NO.
97. PROJECT NO. OF PERMITS	Office		PERM. NO.
98. PROJECT NO. OF PERMITS	Office		PERM. NO.
99. PROJECT NO. OF PERMITS	Office		PERM. NO.
100. PROJECT NO. OF PERMITS	Office		PERM. NO.

8155 Van Nuys Blvd.

8155 Van Nuys Blvd.

8155 Van Nuys Blvd.

8155 Van Nuys Blvd.

8155 Van Nuys Blvd.

8155 Van Nuys Blvd.

P.C. No.

SEALING

CITY, STATE

CODE

3

APPLICATION TO ALTER - REPAIR - DEMOLISH (E) MARKET

CITY OF LOS ANGELES

AND FOR CERTIFICATE OF OCCUPANCY

CITY OF LOS ANGELES DEPT. OF BUILDING AND SAFETY

INSTRUCTIONS: 1. Applicant to Complete Numbered Items Only.
2. Fee Plus Required on Back of Original.

1. TRADE DIST.	NO LOCAL	TYPE	STREETSIDE
2. ADDRESS	6155 Van Nuys Blvd.,	CD	ST. NO. 1500
3. ADDRESS (SEE NOTE)	11112	LANARK	SCH. 1-2-2
4. ADDRESS OF APPLICANT	11112	NEW BLDG. OR REPAIR	PERMITS 22
5. COMPANY NAME	PANORAMA CONCRETE, Inc.	PHONE	TR. 3-5957
6. APPLICANT ADDRESS	6155 Van Nuys Blvd.,	VAN NUYS	NO. 101
7. CITY AREA	None	CITY CODE	NO LIMIT.
8. CITY NAME	None	CITY CODE	NO LIMIT.
9. INTRODUCED BY	Nancy C. Beck	PHONE	TR. 3-5957
10. OWNER'S ADDRESS	None (same)	P.A.	NO. 101
11. SIZE OF PROPERTY	13,155' (1)	NO. OF EXISTING BUILDINGS ON LOT AND ZONE	NO. 101
12. MATERIALS	<input type="checkbox"/> WOOD <input type="checkbox"/> METAL <input type="checkbox"/> CONCRETE	ROOF	<input type="checkbox"/> SHED <input type="checkbox"/> FLAT <input type="checkbox"/> GABLE
13. ESTIMATED COST	\$2,000.00	NEEDS APPROVED	APPROVED
14. WORK APPROX. NONE		EXISTING DETAILS	
15. WORK TO BE DONE	Interior Partitions 3rd Floor	NEEDS APPROVED	APPROVED
I certify that in doing the work authorized hereby I will not employ any person in violation of the Labor Code of the State of California relating to minimum compensation, maximum hours, and laws pertaining to the type of Application.			
Signed	<i>[Signature]</i>	APPROVED	DATE 11/27/61
This Form When Properly Filled is a Permit to Do the Work Described.			
FEES	1-1	NO. 101	5.00
		NO. 101	16.00
		NO. 101	05.
		NO. 101	05.

11/27/61 11:31 P. ET NO: 26381 R-E 10:00

P.C. No. GRADING CITY, LOS ANGELES COND.

3

APPLICATION TO ALTER - REPAIR - DEMOLISH
AND FOR CERTIFICATE OF OCCUPANCY

(8)

FORM 60

CITY OF LOS ANGELES

DEPT. OF BUILDING AND SAFETY

INSTRUCTIONS: 1. Applicant to Complete Numbered Items Only.
2. Plan Fee Required on Back of Original.

1. JOB NO.	100	BY	10001	APPROVED
2. PROJECT ADDRESS	3155 Van Nuys Blvd., V.H.			7500
3. PROPERTY OWNER	Tinas			0-2-2
4. ADDRESS OF ARCHITECT	Office			None
5. OWNER'S NAME	Francisco Tomero, Inc.			TR 3-5957
6. OWNER'S ADDRESS	3155 Van Nuys Blvd., V. H.			None
7. CONTRACT	None			No Legal
8. CONTRACTOR	Henry H. Beck			TR 3-5957
9. CONTRACTING FIRM	See #2			None
10. LOT & EXISTING DIM.	13	155'	10'	None
11. PROJECT ADDRESS	3155 Van Nuys Blvd.			REPAIR ONLY
12. MATERIALS	<input type="checkbox"/> WOOD <input type="checkbox"/> METAL <input type="checkbox"/> CONCRETE <input type="checkbox"/> BRICK <input type="checkbox"/> GLASS <input type="checkbox"/> OTHER			CRITICAL SOIL
13. ESTIMATE OF COST	\$ 12,500			None
14. PERMITS	None			None
15. INTERIOR PARTITIONS 3RD FLOOR	I certify that in doing this work, I understand and agree I will not employ any person in violation of the Labor Code of the State of California relating to workman's compensation insurance.			None
Signed: _____				None
This Form When Properly Filled In a Permit to be the Work Described.				None
TOT	3-2	R/O	1/2	None

111-2863

14373

EEN=27257

R=2

7-28

P.C. No.

BLADES

ENT. SOIL

CONC.

3

APPLICATION TO ALTER - REPAIR - DEMOLISH
AND FOR CERTIFICATE OF OCCUPANCY

SLS Form 6.1

CITY OF LOS ANGELES

DEPT. OF BUILDING AND SAFETY

INSTRUCTIONS: 1. Applicant to Complete Numbered Items Only.
2. Plan Must Be Sealed on Back of Original.

1. OWNER (SEE PLAN)	SEE PLAN	FOR (SEE PLAN)	FOR (SEE PLAN)	APPLICANT APPROVED
2. PROJECT ADDRESS	8155 Van Nuys Blvd.			PERM. NO.
3. APPLICANT NAME	Titus			PER. NO.
4. ADDRESS OF BUREAU	NO	LANARK		PER. NO.
5. PROJECT NAME	Palomares Towers, Inc.			PER. NO.
6. CITY	LA	PER. NO.	35507	PER. NO.
7. CONTRACTOR	Richard Brodshaw			PER. NO.
8. ARCHITECT	Henry G. Hank Co.			PER. NO.
9. ENGINEER	See #2			PER. NO.
10. TYPE OF WORK	REPAIR	RENOV.	DEMOL.	PER. NO.
11. SIZE OF WORK	80 x 170	HEIGHT	13	PER. NO.
12. DATE OF WORK	155+	NO. OF BUILDING	1	PER. NO.
13. TYPE OF WORK	Under Constr.			PER. NO.
14. NEW WORK (SEE PLAN)	Interior partitions & ceiling on 2nd floor			PER. NO.
15. DEMOLITION (SEE PLAN)	None			PER. NO.
16. REPAIR (SEE PLAN)	None			PER. NO.
17. OTHER WORK (SEE PLAN)	None			PER. NO.
18. SIGNATURE OF APPLICANT	[Signature]			PER. NO.
19. SIGNATURE OF CONTRACTOR	[Signature]			PER. NO.
20. SIGNATURE OF ARCHITECT	[Signature]			PER. NO.
21. SIGNATURE OF ENGINEER	[Signature]			PER. NO.
22. SIGNATURE OF BUREAU	[Signature]			PER. NO.
23. SIGNATURE OF CITY	[Signature]			PER. NO.
24. SIGNATURE OF STATE	[Signature]			PER. NO.
25. SIGNATURE OF COUNTY	[Signature]			PER. NO.
26. SIGNATURE OF DISTRICT	[Signature]			PER. NO.
27. SIGNATURE OF CITY	[Signature]			PER. NO.
28. SIGNATURE OF STATE	[Signature]			PER. NO.
29. SIGNATURE OF COUNTY	[Signature]			PER. NO.
30. SIGNATURE OF DISTRICT	[Signature]			PER. NO.
31. SIGNATURE OF CITY	[Signature]			PER. NO.
32. SIGNATURE OF STATE	[Signature]			PER. NO.
33. SIGNATURE OF COUNTY	[Signature]			PER. NO.
34. SIGNATURE OF DISTRICT	[Signature]			PER. NO.
35. SIGNATURE OF CITY	[Signature]			PER. NO.
36. SIGNATURE OF STATE	[Signature]			PER. NO.
37. SIGNATURE OF COUNTY	[Signature]			PER. NO.
38. SIGNATURE OF DISTRICT	[Signature]			PER. NO.
39. SIGNATURE OF CITY	[Signature]			PER. NO.
40. SIGNATURE OF STATE	[Signature]			PER. NO.
41. SIGNATURE OF COUNTY	[Signature]			PER. NO.
42. SIGNATURE OF DISTRICT	[Signature]			PER. NO.
43. SIGNATURE OF CITY	[Signature]			PER. NO.
44. SIGNATURE OF STATE	[Signature]			PER. NO.
45. SIGNATURE OF COUNTY	[Signature]			PER. NO.
46. SIGNATURE OF DISTRICT	[Signature]			PER. NO.
47. SIGNATURE OF CITY	[Signature]			PER. NO.
48. SIGNATURE OF STATE	[Signature]			PER. NO.
49. SIGNATURE OF COUNTY	[Signature]			PER. NO.
50. SIGNATURE OF DISTRICT	[Signature]			PER. NO.
51. SIGNATURE OF CITY	[Signature]			PER. NO.
52. SIGNATURE OF STATE	[Signature]			PER. NO.
53. SIGNATURE OF COUNTY	[Signature]			PER. NO.
54. SIGNATURE OF DISTRICT	[Signature]			PER. NO.
55. SIGNATURE OF CITY	[Signature]			PER. NO.
56. SIGNATURE OF STATE	[Signature]			PER. NO.
57. SIGNATURE OF COUNTY	[Signature]			PER. NO.
58. SIGNATURE OF DISTRICT	[Signature]			PER. NO.
59. SIGNATURE OF CITY	[Signature]			PER. NO.
60. SIGNATURE OF STATE	[Signature]			PER. NO.
61. SIGNATURE OF COUNTY	[Signature]			PER. NO.
62. SIGNATURE OF DISTRICT	[Signature]			PER. NO.
63. SIGNATURE OF CITY	[Signature]			PER. NO.
64. SIGNATURE OF STATE	[Signature]			PER. NO.
65. SIGNATURE OF COUNTY	[Signature]			PER. NO.
66. SIGNATURE OF DISTRICT	[Signature]			PER. NO.
67. SIGNATURE OF CITY	[Signature]			PER. NO.
68. SIGNATURE OF STATE	[Signature]			PER. NO.
69. SIGNATURE OF COUNTY	[Signature]			PER. NO.
70. SIGNATURE OF DISTRICT	[Signature]			PER. NO.
71. SIGNATURE OF CITY	[Signature]			PER. NO.
72. SIGNATURE OF STATE	[Signature]			PER. NO.
73. SIGNATURE OF COUNTY	[Signature]			PER. NO.
74. SIGNATURE OF DISTRICT	[Signature]			PER. NO.
75. SIGNATURE OF CITY	[Signature]			PER. NO.
76. SIGNATURE OF STATE	[Signature]			PER. NO.
77. SIGNATURE OF COUNTY	[Signature]			PER. NO.
78. SIGNATURE OF DISTRICT	[Signature]			PER. NO.
79. SIGNATURE OF CITY	[Signature]			PER. NO.
80. SIGNATURE OF STATE	[Signature]			PER. NO.
81. SIGNATURE OF COUNTY	[Signature]			PER. NO.
82. SIGNATURE OF DISTRICT	[Signature]			PER. NO.
83. SIGNATURE OF CITY	[Signature]			PER. NO.
84. SIGNATURE OF STATE	[Signature]			PER. NO.
85. SIGNATURE OF COUNTY	[Signature]			PER. NO.
86. SIGNATURE OF DISTRICT	[Signature]			PER. NO.
87. SIGNATURE OF CITY	[Signature]			PER. NO.
88. SIGNATURE OF STATE	[Signature]			PER. NO.
89. SIGNATURE OF COUNTY	[Signature]			PER. NO.
90. SIGNATURE OF DISTRICT	[Signature]			PER. NO.
91. SIGNATURE OF CITY	[Signature]			PER. NO.
92. SIGNATURE OF STATE	[Signature]			PER. NO.
93. SIGNATURE OF COUNTY	[Signature]			PER. NO.
94. SIGNATURE OF DISTRICT	[Signature]			PER. NO.
95. SIGNATURE OF CITY	[Signature]			PER. NO.
96. SIGNATURE OF STATE	[Signature]			PER. NO.
97. SIGNATURE OF COUNTY	[Signature]			PER. NO.
98. SIGNATURE OF DISTRICT	[Signature]			PER. NO.
99. SIGNATURE OF CITY	[Signature]			PER. NO.
100. SIGNATURE OF STATE	[Signature]			PER. NO.

State of California, County of Los Angeles, City of Los Angeles
I, the undersigned, being a duly qualified and licensed Surveyor,
do hereby certify that the following is a true and correct copy
of the original survey as shown to me by the parties thereto:

Beginning at the northeast corner of the
lot shown on the heretofore filed plat
of the Los Angeles and Pacific Electric
Railroad, and distant southerly 200.00
feet, measured at right angles from the
southerly line of said track 100.00
feet from the center line of said track
a line of 100.00 feet, bearing
to the intersection of said track and
the line bearing north 89° 00' 00"
and passing through a point in the
line of said track 100.00 feet
from the center line of said track
to a point in the line of said track
100.00 feet from the center line of
said track, thence south 89° 00' 00"
to the eastern line of the
southerly line of said track, and
thence along said track to the
point of beginning, subject to the
rights of the Los Angeles and Pacific
Electric Railroad, and to the
rights of the City of Los Angeles,
within the limits of the
said track, subject to the
rights of the City of Los Angeles,
and to the rights of the
City of Los Angeles.

8-19-63 [Signature]

WILLIAM J. STONE, Surveyor
2821 Hollywood Boulevard
Los Angeles, California

APPLICATION TO ALTER, REPAIR, DEMOLISH
AND FOR CERTIFICATE OF OCCUPANCY

3

CITY OF LOS ANGELES

COPY OF RETURN AND SURVEY

INSTRUCTIONS: 1. Applicant to Complete Handwritten Items Only.

2. Fill in Fee Schedule as Part of Original.

NO.	TYPE	DESCRIPTION	NO. OF LOCATIONS	EST. VALUE	EST. COST	EST. DATE	EST. TYPE	EST. TYPE	EST. TYPE	EST. TYPE	EST. TYPE	EST. TYPE	EST. TYPE	EST. TYPE	EST. TYPE	EST. TYPE	EST. TYPE	EST. TYPE	EST. TYPE	EST. TYPE	EST. TYPE	EST. TYPE
1.	REPAIR	REPAIR ROOF	1	1000	1000	1/2000	REPAIR	REPAIR	REPAIR	REPAIR	REPAIR	REPAIR	REPAIR	REPAIR	REPAIR	REPAIR	REPAIR	REPAIR	REPAIR	REPAIR	REPAIR	REPAIR
2.	REPAIR	REPAIR ROOF	1	1000	1000	1/2000	REPAIR	REPAIR	REPAIR	REPAIR	REPAIR	REPAIR	REPAIR	REPAIR	REPAIR	REPAIR	REPAIR	REPAIR	REPAIR	REPAIR	REPAIR	REPAIR
3.	REPAIR	REPAIR ROOF	1	1000	1000	1/2000	REPAIR	REPAIR	REPAIR	REPAIR	REPAIR	REPAIR	REPAIR	REPAIR	REPAIR	REPAIR	REPAIR	REPAIR	REPAIR	REPAIR	REPAIR	REPAIR
4.	REPAIR	REPAIR ROOF	1	1000	1000	1/2000	REPAIR	REPAIR	REPAIR	REPAIR	REPAIR	REPAIR	REPAIR	REPAIR	REPAIR	REPAIR	REPAIR	REPAIR	REPAIR	REPAIR	REPAIR	REPAIR
5.	REPAIR	REPAIR ROOF	1	1000	1000	1/2000	REPAIR	REPAIR	REPAIR	REPAIR	REPAIR	REPAIR	REPAIR	REPAIR	REPAIR	REPAIR	REPAIR	REPAIR	REPAIR	REPAIR	REPAIR	REPAIR
6.	REPAIR	REPAIR ROOF	1	1000	1000	1/2000	REPAIR	REPAIR	REPAIR	REPAIR	REPAIR	REPAIR	REPAIR	REPAIR	REPAIR	REPAIR	REPAIR	REPAIR	REPAIR	REPAIR	REPAIR	REPAIR
7.	REPAIR	REPAIR ROOF	1	1000	1000	1/2000	REPAIR	REPAIR	REPAIR	REPAIR	REPAIR	REPAIR	REPAIR	REPAIR	REPAIR	REPAIR	REPAIR	REPAIR	REPAIR	REPAIR	REPAIR	REPAIR
8.	REPAIR	REPAIR ROOF	1	1000	1000	1/2000	REPAIR	REPAIR	REPAIR	REPAIR	REPAIR	REPAIR	REPAIR	REPAIR	REPAIR	REPAIR	REPAIR	REPAIR	REPAIR	REPAIR	REPAIR	REPAIR
9.	REPAIR	REPAIR ROOF	1	1000	1000	1/2000	REPAIR	REPAIR	REPAIR	REPAIR	REPAIR	REPAIR	REPAIR	REPAIR	REPAIR	REPAIR	REPAIR	REPAIR	REPAIR	REPAIR	REPAIR	REPAIR
10.	REPAIR	REPAIR ROOF	1	1000	1000	1/2000	REPAIR	REPAIR	REPAIR	REPAIR	REPAIR	REPAIR	REPAIR	REPAIR	REPAIR	REPAIR	REPAIR	REPAIR	REPAIR	REPAIR	REPAIR	REPAIR
11.	REPAIR	REPAIR ROOF	1	1000	1000	1/2000	REPAIR	REPAIR	REPAIR	REPAIR	REPAIR	REPAIR	REPAIR	REPAIR	REPAIR	REPAIR	REPAIR	REPAIR	REPAIR	REPAIR	REPAIR	REPAIR
12.	REPAIR	REPAIR ROOF	1	1000	1000	1/2000	REPAIR	REPAIR	REPAIR	REPAIR	REPAIR	REPAIR	REPAIR	REPAIR	REPAIR	REPAIR	REPAIR	REPAIR	REPAIR	REPAIR	REPAIR	REPAIR
13.	REPAIR	REPAIR ROOF	1	1000	1000	1/2000	REPAIR	REPAIR	REPAIR	REPAIR	REPAIR	REPAIR	REPAIR	REPAIR	REPAIR	REPAIR	REPAIR	REPAIR	REPAIR	REPAIR	REPAIR	REPAIR
14.	REPAIR	REPAIR ROOF	1	1000	1000	1/2000	REPAIR	REPAIR	REPAIR	REPAIR	REPAIR	REPAIR	REPAIR	REPAIR	REPAIR	REPAIR	REPAIR	REPAIR	REPAIR	REPAIR	REPAIR	REPAIR
15.	REPAIR	REPAIR ROOF	1	1000	1000	1/2000	REPAIR	REPAIR	REPAIR	REPAIR	REPAIR	REPAIR	REPAIR	REPAIR	REPAIR	REPAIR	REPAIR	REPAIR	REPAIR	REPAIR	REPAIR	REPAIR

1. I certify that in doing the work authorized hereby I will not employ any person in violation of the Labor Code of the State of California relating to employment, compensation, hours, and I have had receive side of Application.

Signed: [Signature]

This form when properly filled in is a permit to do the work described.

NO. OF WORK PERMITS: 1

DATE: DEC-11-63

TIME: 6:58

2**APPLICATION TO ALTER - REPAIR - DEMOLISH
AND FOR CERTIFICATE OF OCCUPANCY**

BAS Form 50

CITY OF LOS ANGELES

DEPT. OF BUILDING AND SAFETY

INSTRUCTIONS: 1. Applicant to Complete Numbered Items Only.
2. Plot Plan Required on Back of Original.

LEGAL DESCR. LOT			See VN/80044/1961 for legal			ADDRESS APPROVED	
SECTION ADDRESS			8155 Van Nuys Blvd.,			DIST. MAP	
METHODS AND TYPES			T-FAB			ZONE	
PRESENT USE OF BUILDING			Office			G-2-2	
OWNER'S NAME			Panorama Towers TR. 3-5957			FILE NO.	
OWNER'S ADDRESS			Same as #2			#2	
CONTRACTOR			Melton Bennett & Assoc.			INITIALS	
L.S. NAME			Richard ERNEK Bradshaw			RAY	
CONTRACTOR			Henry S. Beck Co.			CON. LTR.	
CONTRACTOR'S ADDRESS			Same as #2			REV. CON.	
NO. OF EXISTING BLDG.			13			LOT SIZE	
NO. OF EXISTING BLDGS.			170'x80'			Irrag	
NO. OF EXISTING BLDGS. ON LOT AND USE			1-Office Bldg.			NEAR ALLEY	
ADDRESS OF BLDG. ON LOT AND USE			8155 Van Nuys Blvd.,			SIDE ALLEY	
MATERIAL			<input type="checkbox"/> WOOD <input type="checkbox"/> BRICK <input type="checkbox"/> CONCRETE <input type="checkbox"/> METAL <input type="checkbox"/> OTHER			BLDG. USE	
CONCRETE			<input type="checkbox"/> YES <input type="checkbox"/> NO			N/C	
STEEL			<input type="checkbox"/> YES <input type="checkbox"/> NO			VN	
MASONRY			<input type="checkbox"/> YES <input type="checkbox"/> NO			CRITICAL SOIL	
ROOF			<input type="checkbox"/> WOOD <input type="checkbox"/> OTHER			NO	
FOUNDATION			<input type="checkbox"/> CONCRETE <input type="checkbox"/> OTHER			APPROVED	
ELECTRICAL			<input type="checkbox"/> YES <input type="checkbox"/> NO			APPROVED	
MECHANICAL			<input type="checkbox"/> YES <input type="checkbox"/> NO			APPROVED	
PLUMBING			<input type="checkbox"/> YES <input type="checkbox"/> NO			APPROVED	
HOT WATER			<input type="checkbox"/> YES <input type="checkbox"/> NO			APPROVED	
COPPER			<input type="checkbox"/> YES <input type="checkbox"/> NO			APPROVED	
FLOORING			<input type="checkbox"/> YES <input type="checkbox"/> NO			APPROVED	
PAINT			<input type="checkbox"/> YES <input type="checkbox"/> NO			APPROVED	
OTHER			<input type="checkbox"/> YES <input type="checkbox"/> NO			APPROVED	
TOTAL COST			\$ 1500.00			APPROVED	
NEW WORK			500 sq. ft. Part. Area			APPROVED	
CONCRETE			<input type="checkbox"/> YES <input type="checkbox"/> NO			APPROVED	
STEEL			<input type="checkbox"/> YES <input type="checkbox"/> NO			APPROVED	
MASONRY			<input type="checkbox"/> YES <input type="checkbox"/> NO			APPROVED	
ROOF			<input type="checkbox"/> YES <input type="checkbox"/> NO			APPROVED	
FOUNDATION			<input type="checkbox"/> YES <input type="checkbox"/> NO			APPROVED	
ELECTRICAL			<input type="checkbox"/> YES <input type="checkbox"/> NO			APPROVED	
MECHANICAL			<input type="checkbox"/> YES <input type="checkbox"/> NO			APPROVED	
PLUMBING			<input type="checkbox"/> YES <input type="checkbox"/> NO			APPROVED	
HOT WATER			<input type="checkbox"/> YES <input type="checkbox"/> NO			APPROVED	
COPPER			<input type="checkbox"/> YES <input type="checkbox"/> NO			APPROVED	
FLOORING			<input type="checkbox"/> YES <input type="checkbox"/> NO			APPROVED	
PAINT			<input type="checkbox"/> YES <input type="checkbox"/> NO			APPROVED	
OTHER			<input type="checkbox"/> YES <input type="checkbox"/> NO			APPROVED	
TOTAL COST			\$ 1500.00			APPROVED	
NEW WORK			500 sq. ft. Part. Area			APPROVED	

SEWER (Available From Applicant)

CRITICAL SOIL

I certify that in doing the work authorized hereby I will employ any person in violation of the Labor Code of State of California related to women's compensation law, and I have read and understand the Application.

Signed: *Richard Ernek Bradshaw*

This Form When Properly Validated Is a Permit to Do Work Described.

GROUP	CLASS	FEES	EXPIRES	DATE	ISSUE	REMARKS
1	d-2	5.20	7/	8.00	12.	C/S

NOV-18-63 57853 OK VN=43242 E=2 8:28

P.C. No. 664140 CITY CODE 6048

3

APPLICATION TO ALTER - REPAIR - DEMOLISH
AND FOR CERTIFICATE OF OCCUPANCY

BLD Form 8-3

CITY OF LOS ANGELES

DEPT. OF BUILDING AND SAFETY

INSTRUCTIONS: 1. Applicant to Complete Numbered Items Only.
2. Plot Plan Required on Back of Original.

1. PERMITS	2. CITY	3. COUNTY	4. TRACT	5. MAP REFERENCE
	Sec 114/20044/1961		for legal	
6. ADDRESS	7. DISTRICT	8. CITY	9. ZIP CODE	
8355 Van Nuys Blvd.	Van Nuys	Los Angeles	91400	
10. BETWEEN CROSS STREETS	11. MAP REFERENCE	12. DISTRICT	13. CITY	
Titus	14-15 (B2)	Van Nuys	#2	
14. PRESENT USE OF BUILDING	15. USE OF BUILDING	16. DISTRICT	17. CITY	
Office	ST. 2-1645	Van Nuys	#2	
18. OWNER'S NAME	19. OWNER'S ADDRESS	20. DISTRICT	21. CITY	
Panorama Insure, Inc.	Same as #2	Van Nuys	#2	
22. OWNER'S ADDRESS	23. DISTRICT	24. CITY	25. ZIP CODE	
Same as #2	Van Nuys	Los Angeles	91400	
26. CONTRACTOR	27. CONTRACTOR'S ADDRESS	28. DISTRICT	29. CITY	
Henry C. Beck	Same as #2	Van Nuys	#2	
30. CONTRACTOR'S ADDRESS	31. DISTRICT	32. CITY	33. ZIP CODE	
Same as #2	Van Nuys	Los Angeles	91400	
34. SIZE OF LOT (W x D)	35. AREA OF LOT	36. DISTRICT	37. CITY	
170' x 110'	23'	Van Nuys	#2	

STREET (Indicate) (See Appendix)

3

8155 Van Nuys Blvd.

38. MATERIAL	39. FINISH	40. CONSTRUCTION	41. CONTRACTOR'S SIGNATURE	42. DATE
ENT. WALLS: <input type="checkbox"/> BRICK <input type="checkbox"/> CONCRETE	ROOFING: <input type="checkbox"/> ASPHALT <input type="checkbox"/> SHINGLE	CONCRETE: <input type="checkbox"/> FOUNDATION <input type="checkbox"/> FLOOR	Levin	
43. SIZE OF ADDITION	44. AREA OF ADDITION	45. CONTRACTOR'S SIGNATURE	46. DATE	
None (2051 Sq. Ft. Area)		Levin		
47. NEW WORK	48. CONTRACTOR'S SIGNATURE	49. DATE	50. DISTRICT	51. CITY
18th Floor Interior Partitions	Levin		Van Nuys	Los Angeles
I certify that in doing the work authorized hereby I will not employ any person in violation of the Labor Code of the State of California relating to workmen's compensation insurance, and I have read reverse side of Application.			52. DISTRICT	53. CITY
Signed: <i>[Signature]</i>			Van Nuys	Los Angeles

CERTIFICATE

FE	I	331	36.14	26.80	36.80	05	270
----	---	-----	-------	-------	-------	----	-----

NOV-6-63 95068 CH VN-42472 K-1 26.80
 NOV-8-1963 55064 K-2- 36.14

P.C. No. 55064 DATE: NOV 11 1963

3

APPLICATION TO ALTER - REPAIR - DEMOLISH AND FOR CERTIFICATE OF OCCUPANCY

MAC Form 2-3

CITY OF LOS ANGELES

DEPT. OF BUILDING AND SAFETY

INSTRUCTIONS: 1. Applicant to Complete Numbered Items Only. 2. Fee Paid Required on Back of Original.

1. TRAILER SLACK	181	See VN88844/1961 for log#2	APPROVAL APPROVED
2. ADDRESS PERMITS		8155 Van Nuys Blvd.,	7520
3. ADDRESS LEGAL STREET		Van Nuys	
4. ADDRESS OFFICE BUILDING	450	BRANDER	2-2-2
5. ADDRESS OFFICE		Office	
6. ADDRESS MAIN		Subsc (3)	
7. ADDRESS POWER		Paradise Power Inc. ST. 21545	
8. ADDRESS WATER		Same as #2	
9. ADDRESS GAS		Same as #2	
10. ADDRESS SEWER		Same as #2	
11. ADDRESS TELEPHONE		Same as #2	
12. ADDRESS CITY		Los Angeles	
13. ADDRESS STATE		California	
14. ADDRESS COUNTY		Los Angeles	
15. ADDRESS ZIP		90004	
16. ADDRESS PLAT		13	
17. ADDRESS SECTION		1	
18. ADDRESS BLOCK		1	
19. ADDRESS LOT		1	
20. ADDRESS UNIT			
21. ADDRESS DISTRICT			
22. ADDRESS CITY		Los Angeles	
23. ADDRESS STATE		California	
24. ADDRESS COUNTY		Los Angeles	
25. ADDRESS ZIP		90004	

STRENGTHENING OF STRUCTURE

3 8155 Van Nuys Blvd.,

26. MATERIAL	<input type="checkbox"/> WOOD <input type="checkbox"/> METAL <input type="checkbox"/> BRICK <input type="checkbox"/> CONCRETE	AMOUNT	<input type="checkbox"/> WOOD <input type="checkbox"/> METAL <input type="checkbox"/> BRICK <input type="checkbox"/> CONCRETE	APPROVAL APPROVED
27. VALUE	\$1000.00	APPLICANT	Levin	
28. TYPE OF WORK	Interior partitions	APPROVAL APPROVED		
29. AREA	304 Sq. Ft.	APPROVAL APPROVED		
30. COST	\$13,000.00	APPROVAL APPROVED		
31. SIGNATURE	[Signature]	APPROVAL APPROVED		
32. DATE	NOV 1963	APPROVAL APPROVED		
33. ADDRESS	8155 Van Nuys Blvd.	APPROVAL APPROVED		
34. CITY	Los Angeles	APPROVAL APPROVED		
35. STATE	California	APPROVAL APPROVED		
36. COUNTY	Los Angeles	APPROVAL APPROVED		
37. ZIP	90004	APPROVAL APPROVED		

CRITICAL FOR

PL	0-1	MAX	36.1	SP	5.00	LR	0.5	C/B	1
----	-----	-----	------	----	------	----	-----	-----	---

NOV-63 55068 Bk VN-42471 K-1 6.00
 NOV-63 55064- K-2- 36.14

PC No. 55068 Bk VN-42471 K-1 6.00
 55064- K-2- 36.14

3

APPLICATION TO ALTER - REPAIR - DEMOLISH
AND FOR CERTIFICATE OF OCCUPANCY

BAF Form 83

DIV. OF PERMITS

DIV. OF BUILDING AND SAFETY

INSTRUCTIONS: 1. Applicant to Complete Numbered Items Only.
2. Plan Sets Required on Back of Original.

1. LEGAL DESCRIPTION 800 VNS8944/1502 for legal	DISTRICT APPROVAL		
2. ADDRESS 8155 Van Nuys Blvd.,	NET SQ. FT. 7500		
3. DISTRICT PLUM	BSF C-3-2		
4. ARCHITECT OR ENGINEER Office	PLAT NO.		
5. ARCHITECT'S NAME BENJAMIN SWARTZ, Inc.	DATE 80		
6. ARCHITECT'S ADDRESS Same as #2	EX. NO.		
7. ARCHITECT'S PHONE WELTON BACKETT	EX. NO.		
8. CONTRACTOR Richard H. Bradshaw	REG. Irreg		
9. CONTRACTOR'S ADDRESS Henry C. Beck	REG. NO.		
10. CONTRACTOR'S PHONE Same as #2	EX. NO.		
11. SIZE OF EXISTING BLDG. (Feet)	NO. OF BAYES	HEIGHT AT GROUND	BLDG. AREA
170' x 50'	13	ONE	N/C

3

8155 Van Nuys Blvd.,

12. MATERIALS TO BE USED WOOD CONCRETE BRICK GLASS METAL OTHER	13. FINISHES TO BE USED PAINT CARPET TILE OTHER	14. CONTRACTOR'S LICENSE NO. \$1500.00	15. CONTRACTOR'S NAME Levin
16. SIZE OF ADDITION None		17. CONTRACTOR'S ADDRESS 912 9th Flr. Interior	18. CONTRACTOR'S PHONE None
19. NEW WORK None		20. SIGNATURE OF APPLICANT [Signature]	

I certify that in doing the work authorized hereby I will not employ any person in violation of the Labor Code of the State of California relating to workmen's compensation insurance, and I have read reverse side of Application.

Signed: [Signature]
This Form When Properly Validated is a Permit to Do the Work Described.

TYPE	GROUP	MAX. NO.	PER. NO.	PER. NO.	PER. NO.	PER. NO.	PER. NO.	PER. NO.	PER. NO.
I	0-1	N/C	30.14	7	X	9.00	7	0.5	C/D

NOV-6-63 55067 CHIN-02470 K-1 8.00
 NOV-F-63 55067 K-2 36.14

APPROVED: [Signature] DATE: [Date]

3

APPLICATION TO ALTER - REPAIR - DEMOLISH
AND FOR CERTIFICATE OF OCCUPANCY

BMT Form 83

CITY OF LOS ANGELES

DEPT. OF BUILDING AND SAFETY

INSTRUCTIONS: 1. Application to Complete Numbered Items Only.
2. Plot Plan Registered on Back of Original.

1. USE & OCCUPANCY	See VN/20044-1001 for legal	ADDRESS REQUIRED	
2. TRADING ADDRESS	8155 Van Nuys Blvd.,	LOT NO.	7520
3. BUSINESS CONC. ADDRESS	Titus	ZONE	C-2-2
4. PRESENT USE BY BUSINESS	MR. JONAS	STREET	ST.
5. OWNER'S NAME	Parsons Tower, Inc.	ST. NO.	82
6. OWNER'S ADDRESS	81 R-3600	STREET	
7. DIST. ADDR.	Same as #2	LOT NO.	805 174
8. CONTRACTOR'S NAME	Nelson Beckett	LOT NO.	807 808
9. CONTRACTOR'S ADDRESS	Richard E. Bradburn	STREET	22708
10. CONTRACTOR'S ADDRESS	Homer C. Beck	STREET	807 808
11. AREA OF EXISTING BLDG	Same as #2	ST. NO.	807 808
12. AREA OF EXISTING BLDG	170' x 82' 13'	ST. NO.	807 808
13. AREA OF EXISTING BLDG	170' x 82' 13'	ST. NO.	807 808
14. GARDEN		ST. NO.	807 808
15. GARDEN		ST. NO.	807 808
16. GARDEN		ST. NO.	807 808
17. GARDEN		ST. NO.	807 808
18. GARDEN		ST. NO.	807 808
19. GARDEN		ST. NO.	807 808
20. GARDEN		ST. NO.	807 808
21. GARDEN		ST. NO.	807 808
22. GARDEN		ST. NO.	807 808
23. GARDEN		ST. NO.	807 808
24. GARDEN		ST. NO.	807 808
25. GARDEN		ST. NO.	807 808
26. GARDEN		ST. NO.	807 808
27. GARDEN		ST. NO.	807 808
28. GARDEN		ST. NO.	807 808
29. GARDEN		ST. NO.	807 808
30. GARDEN		ST. NO.	807 808
31. GARDEN		ST. NO.	807 808
32. GARDEN		ST. NO.	807 808
33. GARDEN		ST. NO.	807 808
34. GARDEN		ST. NO.	807 808
35. GARDEN		ST. NO.	807 808
36. GARDEN		ST. NO.	807 808
37. GARDEN		ST. NO.	807 808
38. GARDEN		ST. NO.	807 808
39. GARDEN		ST. NO.	807 808
40. GARDEN		ST. NO.	807 808
41. GARDEN		ST. NO.	807 808
42. GARDEN		ST. NO.	807 808
43. GARDEN		ST. NO.	807 808
44. GARDEN		ST. NO.	807 808
45. GARDEN		ST. NO.	807 808
46. GARDEN		ST. NO.	807 808
47. GARDEN		ST. NO.	807 808
48. GARDEN		ST. NO.	807 808
49. GARDEN		ST. NO.	807 808
50. GARDEN		ST. NO.	807 808
51. GARDEN		ST. NO.	807 808
52. GARDEN		ST. NO.	807 808
53. GARDEN		ST. NO.	807 808
54. GARDEN		ST. NO.	807 808
55. GARDEN		ST. NO.	807 808
56. GARDEN		ST. NO.	807 808
57. GARDEN		ST. NO.	807 808
58. GARDEN		ST. NO.	807 808
59. GARDEN		ST. NO.	807 808
60. GARDEN		ST. NO.	807 808
61. GARDEN		ST. NO.	807 808
62. GARDEN		ST. NO.	807 808
63. GARDEN		ST. NO.	807 808
64. GARDEN		ST. NO.	807 808
65. GARDEN		ST. NO.	807 808
66. GARDEN		ST. NO.	807 808
67. GARDEN		ST. NO.	807 808
68. GARDEN		ST. NO.	807 808
69. GARDEN		ST. NO.	807 808
70. GARDEN		ST. NO.	807 808
71. GARDEN		ST. NO.	807 808
72. GARDEN		ST. NO.	807 808
73. GARDEN		ST. NO.	807 808
74. GARDEN		ST. NO.	807 808
75. GARDEN		ST. NO.	807 808
76. GARDEN		ST. NO.	807 808
77. GARDEN		ST. NO.	807 808
78. GARDEN		ST. NO.	807 808
79. GARDEN		ST. NO.	807 808
80. GARDEN		ST. NO.	807 808
81. GARDEN		ST. NO.	807 808
82. GARDEN		ST. NO.	807 808
83. GARDEN		ST. NO.	807 808
84. GARDEN		ST. NO.	807 808
85. GARDEN		ST. NO.	807 808
86. GARDEN		ST. NO.	807 808
87. GARDEN		ST. NO.	807 808
88. GARDEN		ST. NO.	807 808
89. GARDEN		ST. NO.	807 808
90. GARDEN		ST. NO.	807 808
91. GARDEN		ST. NO.	807 808
92. GARDEN		ST. NO.	807 808
93. GARDEN		ST. NO.	807 808
94. GARDEN		ST. NO.	807 808
95. GARDEN		ST. NO.	807 808
96. GARDEN		ST. NO.	807 808
97. GARDEN		ST. NO.	807 808
98. GARDEN		ST. NO.	807 808
99. GARDEN		ST. NO.	807 808
100. GARDEN		ST. NO.	807 808

STREET (Include Street Address)

CRITICAL SOIL

NOV-64 55066 81 VN-02469 K-1 11.20
 NOV-64 1963 55064 K-2- 3614

3

APPLICATION FOR WATER - REPAIR - DEMOLISH
AND FOR CERTIFICATE OF OCCUPANCY

BA5 Form 5-3

CITY OF LOS ANGELES DEPT. OF BUILDING AND SAFETY

INSTRUCTIONS: 1. Applicant to Complete Numbered Items Only.
2. Not Filing Required on Back of Original.

7. LEGAL ACCT PISCA	See V#83844, 1961 for legal	ACCOUNT PROVIDED	
1. ADDRESS	8155 Van Nuys Blvd.,	CITY	Van Nuys
13. ADDRESS CROSS STREET	11th St	ZONE	12-2
4. PROJECT USE OR BUSINESS	Office	NO. OF BUILDING	1
5. OWNER'S NAME	Paisorana Towers, Inc.	DATE	2-15-65
6. OWNER'S ADDRESS	Same as #2	TYPE USE	Office
7. CITY	Whittier	STATE LICENSE	11286
8. LIC. NAME	Richard R. Bradshaw	STATE LICENSE	11286
9. COOPERATOR	Henry C. Becke	STATE LICENSE	11286
10. CONTRACTOR'S ADDRESS	Same as #2	STATE LICENSE	11286
17. SIDE PLANTING	170' x 50'	NO. OF TREES	13
		NO. OF SHRUBS	1
		NO. OF OTHER PLANTS	1

OWNER (Available) Give Available

8155 Van Nuys Blvd.,

12. INTERNAL	<input type="checkbox"/> WOOD	<input type="checkbox"/> METAL	<input type="checkbox"/> CONCRETE	<input type="checkbox"/> OTHER	VALUATION APPROVED	2500.00	Levi
13. VALUATION TO INCLUDE ALL FROM EXISTING BUILDING TO BE DEMOLISHED					PLANS CHECKED		
14. SIZE OF WORK	None (750 Sq. Ft. area)				CONTRACT VERIFIED		
15. NEW WORK	None				PLANS APPROVED		

Suite 904-9th Floor Interior Partitions

I certify that I am doing the work authorized hereby I will not employ any person in violation of the Labor Code of the State of California relating to workmen's compensation insurance, and I have read reverse side of Application.

Signed: *[Signature]*

This Form When Properly Filled is a Permit to Do the Work Described.

CITYAL SOB

TYPE	CODE	MAX. SQ. FT.	PER. C.	PER. D.	G.P.	R.P.	LF.	O.S.	C/O
I	D-1	N/C	35.14			11.60			

8155 Van Nuys Blvd. K=2 36.14

P.C. No. 448840 CITY SOB COCH

3

**APPLICATION TO ALTER - REPAIR - DEMOLISH
AND FOR CERTIFICATE OF OCCUPANCY**

S&S Form 6-1

CITY OF LOS ANGELES

DEPT. OF BUILDING AND SAFETY

INSTRUCTIONS: 1. Applicant to Complete Numbered Items Only.
2. Plan Plan Required on Back of Original.

1. LEGAL DISTRICT	TRACT	ADDRESS APPROVED						
See VN08244/61 for legal								
2. RETURN ADDRESS		POSTAL ZIP						
8155 Van Nuys Blvd.,		7520						
3. BETWEEN CROSS STREETS		FRONT						
Plus and Lankark		0-2-2						
4. PRESENT USE OF BUILDING	NEW USE OF BUILDING	FIRE EST.						
Office	Same (33)	#2						
5. OWNER'S NAME	PHONE	APPROX. AREA						
Panorama Towers, Inc. TR. 3-5951								
6. OWNER'S ADDRESS	P.O.	TIME						
See #2								
7. CONT. ARCH.	STATE LICENSE	PHONE						
Welton Becket & Assoc.								
8. LIC. ENGR.	STATE LICENSE	PHONE						
Richard M. Bradshaw								
9. CONTRACTOR	STATE LICENSE	PHONE						
Henry C. Beck Co.								
CONTRACTOR'S ADDRESS	P.O.	ZONE						
See #2								
11. SIZE OF EXISTING BLDG. (FOOT) HEIGHT	NO. OF EXISTING BUILDINGS ON LOT AND DIST.	TYPE ALLEY						
80'x170 13'	1-Office Bldg.	REAR ALLEY SIDE ALLEY R.W. LINE						
3 8155 Van Nuys Blvd.		SETBACK OFFICE						
		10'						
12. MATERIAL	WOOD	METAL	CONC. BLOCK	BRICK	WOOD	STEEL	ROOFING	SHEATHING
EXT. WALLS	STUCCO	BRICK	CONCRETE	CONC.	WOOD	STEEL	SHALING	ASBESTOS
13. VALUATION TO INCLUDE ALL ITEMS								
EXEMPT BLDGS. TO SEPARATE AND SEE PROPOSED BUILDING.	\$ 4300.00							
14. TYPE OF ADDITION	STARTS	ROOF	APPLICATOR CHECKED					
15. NEW WORK	EXT. WALLS	ROOFING	PLANS CHECKED					
Described								
interior partitions - 2nd flr.								
1433' Sq. Ft.								
I certify that in doing the work authorized herein I will not employ any person in violation of the Labor Code of the State of California relating to workers' compensation insurance, and I have read reverse side of Application.								
Signed: <i>[Signature]</i>								FILE WITH VN57850/61
This form when properly validated is a permit to do work described.								CONTR. TRK
TYPE	GRADE	MAX. OCC.	SP.F.	G.P.I.	LF.	O.S.	C/O	
I	0-1	X	9.50	X	19.20	X	X	X

SEWER (Available Only Available)

CRITICAL SOIL

081-17-23

31885

OK VN=41281

K=2

18:28

P.C. No.

GRADING

CITY, SOIL

CODE

APPLICATION TO ALTER - REPAIR - DEMOLISH
AND FOR CERTIFICATE OF OCCUPANCY

945 FORM 8-3

CITY OF LOS ANGELES

DEPT. OF BUILDING AND SAFETY

INSTRUCTIONS: 1. Applicant to Complete Numbered Items Only.
2. Plot Plan Required on Back of Original.

1. LEGAL ADDR. See VN8850/61	TRAIL For legal	ADDRESS APPROVED
2. ADDRESS 8155 Van Nuys Blvd.,		EDT. MAP 7580
3. BETWEEN CROSS STREETS 71st St		TRK 0-2-2
4. PRESENT USE OR BUILDING Office	MARK NEW USE OF BUILDING Same (33)	FIRE DIST. #2
5. OWNER'S NAME Panorama Towers Inc.	PHONE TR. 3-5857	APPROX. AREA
6. OWNER'S ADDRESS See #2	P.O. TIME	APPROX. AREA
7. GEN. AGENT Wilton Becker & Assoc.	STATE LICENSE NONE	CITY SIZE 1st size
8. LIC. NO. Richard Brennan	STATE LICENSE NONE	BEAR ALLEY
9. CONTRACTOR ECK Henry C. Beck Co.	STATE LICENSE NONE	USE ALLEY
10. CONTRACTOR'S ADDRESS Same as #2	P.O. TIME	PLUM. LINE
1. SIZE OF EXISTING BLDG. 170' x 80'	FLOOR 13	HEIGHT 1-Office Bldg.
2. NO. OF EXISTING BUILDING ON LOT AND USE		BLDG. AREA
3. 8155 Van Nuys Blvd.		EDT. CT. MAP VN

STREETS (Lower/Upper) (How Available)

CRITICAL SOIL

12. MATERIAL	<input type="checkbox"/> WOOD	<input type="checkbox"/> BRICK	<input type="checkbox"/> CONC. BLOCK	<input type="checkbox"/> ROOF	<input type="checkbox"/> ROOF	<input type="checkbox"/> SILL	<input type="checkbox"/> ROOFING	SPRINKLER
13. EXC. WALLS	<input type="checkbox"/> STAIRS	<input type="checkbox"/> BRICK	<input checked="" type="checkbox"/> CONCRETE	<input type="checkbox"/> CONC.	<input type="checkbox"/> CONC.	<input type="checkbox"/> STAIRS		SIZE OF SPECIFIC
14. ESTIMATION TO INCLUDE ALL FIXED EQUIPMENT REQUIRED TO OPERATE AND USE PROPOSED BUILDING.	\$ 4800.00	VALUATION APPROVED						APPROX. AREA
15. TYPE OF SECTION	SINGLE	HEIGHT	APPLICATION APPROVED					
16. AIR SPAC. (Covered)	EX. WALLS	ROOFING	PLANS CHECKED					SMALL UNITS
Interior partitions - 2nd flr.			WORK DISCOVERED					PLANS
(1568 sq. ft.)			PLANS APPROVED					APPROX. AREA
I certify that in doing the work authorized hereby I will not employ any person in violation of the Labor Code of the State of California relating to workmen's compensation insurance, and I have read reverse side of Application.			APPLICATION APPROVED					FILE WITH
Signed <i>[Signature]</i>								VN87850/61
This Form When Properly Validated is a Permit to Work Described.								DATE TRK

FE 1	GROUP G-1	MAX. SF N/C	10.60	I.P.C. Y	G.F. X	S.F. 21.20	I.P. X	O.P. X	E.D. X
------	-----------	-------------	-------	----------	--------	------------	--------	--------	--------

DEC-17-63 31887 Ct VN=43288 K=2 29-28

APPLICATION TO ALTER - REPAIR - DEMOLISH R 1957 Form 2-2
AND FOR CERTIFICATE OF OCCUPANCY
 CITY OF LOS ANGELES DEPT. OF BUILDING AND SAFETY

INSTRUCTIONS: 1. Applicant to Complete Numbered Items Only.
 2. Plot Plan Required on Back of Original.

LOT See VN88884/1961 For Legal		APPROVED APPROVED
ADDRESS Van Nuys Blvd., (V3)		GRID REF 7520
OR CROSS STREETS St., AND Inaric		PLAT C-2-2
DATE OF EXPIRY 08	NEW USE OF BUILDING 33-Same	FILE NO. #2
OWNER TANAR Towers, Inc. ST. 2-1645		INDENT /
APPROVED as #2	P.C.	CON. LOT NEEDNAX
RENTAL Van Boeket & Assoc.		LOT SIZE Irreg
RENTAL and R. Bradshaw		STATE LICENSE 19-208
RENTAL C. B. Co.		STATE LICENSE 19-208
RENTAL #2		STATE LICENSE 19-208
NO. OF EXISTING UNITS 250	HEIGHT 13'	NO. OF EXISTING BUILDINGS ON LOT AND USE 1-Office Bldg.
155 Van Nuys Blvd.,		SIDE AREA N/C
<input type="checkbox"/> WOOD <input type="checkbox"/> METAL <input type="checkbox"/> CONCRETE <input type="checkbox"/> BRICK <input type="checkbox"/> STONE <input type="checkbox"/> WOOD <input type="checkbox"/> METAL <input type="checkbox"/> CONCRETE <input type="checkbox"/> BRICK <input type="checkbox"/> STONE		CRITICAL SOIL N/C
VALUE TO INSURE ALL ITEMS \$ 4700.00 OF ASSETS		SPECIALS N/C SPECIALS
FLOOR PARTITIONS 3rd Floor SUITE 305		APPLICATION APPROVED Levin
I, the undersigned, being duly sworn, depose and say that in doing the work authorized hereby I will obey any person in violation of the Labor Code of California relating to workman's compensation, and I have read reverse side of Application.		APPLICATION APPROVED Levin
When Properly Validated is a Permit to Do Described		FILE WITH 87850/1961
GROUP G-1	MAX. HEIGHT N/A	MAX. AREA 10.40
GROUP G-1	MAX. HEIGHT N/A	MAX. AREA 10.40
GROUP G-1	MAX. HEIGHT N/A	MAX. AREA 10.40

NET-483 49485 66 VN=40352 E=2 20:48

P.C. NO. GRADING CRIT. SOIL CONC.

3

APPLICATION TO ALTER-REPAIR-DEMOLISH
AND FOR CERTIFICATE OF OCCUPANCY

Form A-1

DEPT. OF BUILDING AND SAFETY

INSTRUCTIONS: 1. Applicant to Complete Numbered Items Only.
2. Flat Fee Required on Back of Original.

1. LEGAL DISTRICT	141	BLK.	1001	ADDRESS APPROVED	
See VN 3327/63 for Legal					
2. BUILDING ADDRESS	8155 Van Nuys Blvd.			CITY MAP	7580
3. BETWEEN CROSS STREETS	Titus AND Lanark			ZONE	C-2-2
4. FRONTAGE SIDE OF BUILDING	Office Bldg.			FIRE CODE	2
5. NUMBER OF FLOORS	33 - 3rd			APPROX.	
6. OWNER'S NAME	Panorama Towers Inc.			ST. NO.	1
7. OWNER'S ADDRESS	SHE #2			CON. LOT	
8. CITY, STATE	WELTON BECKET & ASSOC.			SEWER	1
9. ARCHITECT	Richard Brudshaw			SEWER	1
10. CONTRACTOR	Henry C. Beck Co.			SEWER	1
11. CONTRACTOR'S ADDRESS	SHE #2			SEWER	1
12. SIZE OF EXISTING BLDG.	80 x 170	STORIES	13	HEIGHT	153
NO. OF EXISTING BLDGS. ON LOT AND USE				BLDG. AREA	NO
1 Office Bldg.					

SEWER (Available) (Not Available)

13. MATERIAL	8155 Van Nuys Blvd.		ROOFING	ASPH/FLT	YES
EX. WALLS	STUCCO	BRICK	CONCRETE	CEMENT	OTHER
14. VILLAGE TO INCLUDE ALL REEFS EQUIPMENT REQUIRED TO OPERATE AND USE PROPOSED BUILDING	None		VALUATION APPROVED	APPLICANT'S SIGNATURE	YES
15. SUB. W. SECTION	None		APPLICANT'S SIGNATURE	DATE	
16. NEW WORK	EX. WALLS	ROOFING	PLUMB	MECH.	NO
Cafeteria in basement					
No food preparation					
I certify that in doing the work authorized hereby I will not employ any person in violation of the Labor Code of the State of California relating to employer's compensation insurance.					
Signed: <i>[Signature]</i>					
This form when properly validated is a Permit to Do the Work Described. 45 days in D-2					

CRITICAL SOIL

VI	GROUP	MAX. WIND	P.C. 3.30	S.P.C.	C.F.L.	B.P. 6.40	SP.	O.S.	CFO
I	62/01			X	X	18.00		X	X

AUG-16-63 41036 Ca VN-37200 K-2 3.28
AUG-16-63 41037 Ca VN-37200 K-1

CRITICAL SOIL

3

APPLICATION TO ALTER - REPAIR - DEMOLISH
AND FOR CERTIFICATE OF OCCUPANCY

Form 2-3

DEPT. OF BUILDING AND SAFETY

INSTRUCTIONS: 1. Applicant to Complete Hatched Items Only.
2. Plot Plan Required on Back of Original.

1. LEGAL LOT EUSA	SEE VNS 7844/61 for Legal	APPROVED APPROVED
2. ADDRESS ADDRESS	8155 Van Noy Blvd.	ZIP CODE 7520
3. BETWEEN CROSS STREET	Citrus	ZONE 02-2
4. FRONT USE OF BUILDING	Office	FIRE CODE #24
5. OWNER'S NAME	Panorama Towers, Inc.	PHONE 35957
6. STREET ADDRESS	See #2	TYPE OF CONTRACT
7. CONTRACTOR	Welton Becket & Assoc	TYPE OF CONTRACT
8. LICENSE	Richard Bradshaw	TYPE OF CONTRACT
9. CONTRACTOR	Henry C. Beck Co.	TYPE OF CONTRACT
10. CONTRACTOR'S ADDRESS	See #2	TYPE OF CONTRACT
11. TOTAL EXISTING BLDG. SQUARE FEET	1355	TYPE OF CONTRACT
12. TOTAL EXISTING BLDG. CUBIC FEET	1355	TYPE OF CONTRACT
13. TOTAL EXISTING BLDG. HEIGHT	1 Office Bldg.	TYPE OF CONTRACT

OWNER (Available Upon Approval)

12. MATERIAL	<input type="checkbox"/> WOOD <input type="checkbox"/> METAL <input type="checkbox"/> CONCRETE	ROOF	<input type="checkbox"/> WOOD <input type="checkbox"/> STEEL	FOUNDATION	<input type="checkbox"/> CONCRETE <input type="checkbox"/> OTHER	OTHER NOTES
13. VALUATION TO INCLUDE ALL FEES	\$ 2,200.00	REASON FOR APPROVAL				CRITICAL UNIT
14. TYPE OF ACQUISITION	REPAIR	APPLICATION DATES				
15. NEW WORK: EXT. WALLS	partitions in Suite #500	PLANS DATED				
I certify that in doing the work authorized hereby I will not employ any person in violation of the Labor Code of the State of California relating to workman's compensation insurance.						
Signed: <i>J. Faulkner</i>						
This Form When Properly Validated is a Permit to Do the Work Described.						
INSPECTOR	<i>[Signature]</i>	FILE NO.	VNS 7844/61	DATE		

NO.	GROUP	AREA	F.C.	S.P.C.	G.P.I.	S.P.	L.P.	O.S.	C/O
1	01	NC	5.40	X	X	10.80	X	X	X

AUG-8-63 3 9 4 8 9
 AUG-8-63 3 9 4 9 0
 EX 11-38606 M-2
 10:30

GRADING - - - - - CONSTRUCTION

3

APPLICATION TO ALTER - REPAIR - DEMOLISH AND FOR CERTIFICATE OF OCCUPANCY

Form B-3

CITY OF LOS ANGELES

DEPT. OF BUILDING AND SAFETY

INSTRUCTIONS: 1. Applicant to Complete Numbered Items Only. 2. Plot File Required on Back of Original.

1. LEGAL BLOCK	LOT	BLK.	TRACT	ADDRESS APPROVED
			See V#00804/61 for Legal	
2. TRADING ADDRESS	8155 Van Nuys Blvd.			KEY NO. 7520
3. SERVICE LOCAL OFFICE	Titus			NET C-2-2
4. PRESENT USE OF BUILDING	AND	LAND USE	NEW USE OF BUILDING	PERM. NO. 22
Office		Same		PERM. NO. 3-5957
5. OWNER'S NAME	Parsons Towers, Inc.			PERM. NO. (SEE LOT)
6. OWNER'S ADDRESS	See #2			APPROVED (SEE LOT)
7. CONTRACTOR	Keltor Bucket & Assoc.			1768
8. LIC. NO.	Michael Bradshaw			
9. CONTRACTOR	Henry C. Beck Co.			
10. CONTRACTOR'S ADDRESS	See #2			
11. DIM. OF EXISTING BLDG.	STORIES	FLOOR	NO. OF EXISTING BUILDINGS ON LOT AND USE	
90' x 170'	13	155'	1-Office Bldg.	

SEWER (AUGUST 1961 IMP. APPROVED)

12. MATERIAL	<input type="checkbox"/> WOOD	<input type="checkbox"/> METAL	<input type="checkbox"/> CONCRETE	<input type="checkbox"/> BRICK	<input type="checkbox"/> OTHER	<input type="checkbox"/> WOOD	<input type="checkbox"/> STEEL	<input type="checkbox"/> OTHER	THESE BUILDINGS MUST BE DEMOLISHED BY DATE
									N/C
13. VOLUME OF MATERIAL TO BE REMOVED	\$ 1100.00			REASON FOR APPROVAL					
14. USE OF MATERIAL	None			APPLICATOR'S CHECKS					
15. NEW WORK	364 Sq. Ft. Area in Partitions			PLAN CHECKED					
	Suite # 910			CONTRACT APPROVED					
I certify that in doing the work authorized hereby I will not employ any person in violation of the Labor Code of the State of California relating to workmen's compensation insurance.				APPLICATOR APPROVED					
Signed <i>J. Faulstich</i>				INSPECTOR					
This Form When Properly Validated is a Permit to Do the Work Described.									

CRITICAL SOIL

1	G-1	N/C	3.20	S.P.C.	X	G.P.R.	X	S.P.	6.40	I.P.	X	G.S.	X	C/O	X
---	-----	-----	------	--------	---	--------	---	------	------	------	---	------	---	-----	---

JUL-31-63 37916 CH YH-36032 N=2 3.20
 JUL-31-63 37917 CH YH-36032 N=2 6.60

P.C. No. GRADING CIVIL ENGR. COMM.

3

APPLICATION TO ALTER - REPAIR - DEMOLISH
AND FOR CERTIFICATE OF OCCUPANCY

Form D-3

CITY OF LOS ANGELES

DEPT. OF BUILDING AND SAFETY

INSTRUCTIONS: 1. Applicant to Complete Numbered Items Only.
2. Flat Fee Required on Back of Original.

1. TRACT BOOK	121	TRACT	See VN88044/1961 for legal	APPROX. APPROVED
2. BUSINESS ADDRESS	8155 Van Nuys Blvd.,			OFF. MAP 7520
3. BETWEEN CORNERS (Street)	Titus and Lanark			ZONE C-2-2
4. PRESENT USE OF BUILDING	Office			FIRE DIST. 22
5. OWNER'S NAME	Panorama Towers Inc.			INDUS.
6. OWNER'S ADDRESS	8155 Van Nuys Blvd.,			KEY COR. LOT <input checked="" type="checkbox"/>
7. PROP. AGENT	Walton Beckett & Assoc.			NEW EX LOT SIZE
8. LIC. NO.	Richard Bradshaw			Irreg.
9. CONTRACTOR	Henry C. Beck Co.			REAR ALLEY
10. CONTRACTOR'S ADDRESS	8155 Van Nuys Blvd.,			SIDE ALLEY <input checked="" type="checkbox"/>
11. SIZE OF EXISTING B.L.K.	EXCISE	HEIGHT	NO. OF EXISTING BUILDING ON LOT AND LOTS	MISC. LNE
80'x170'	13	155'	None	MISC. AREA N/C
12. MATERIAL	WOOD <input type="checkbox"/> METAL <input type="checkbox"/> CONC. BLOCK <input type="checkbox"/> BRICK <input type="checkbox"/> STUCCO <input type="checkbox"/> OTHER <input type="checkbox"/>			DEPT. OFFICE VN
13. NEW WORK	PARTITION FOR SUITE #930 3500 ⁺ Sq. Ft. Partition			SMOKERS SECT. SPECIFIED APPROVAL
14. EST. VALUE	\$ 10,500.00			CRITICAL SOIL
15. EST. COST	\$ 44.00			CEILING UNITS <input checked="" type="checkbox"/>
16. EST. PROFIT	\$ 22.00			SPACE PARTS <input checked="" type="checkbox"/>
17. EST. TAXES	\$ 22.00			GLASS ROOMS <input checked="" type="checkbox"/>
18. EST. OTHER	\$ 22.00			WET WALLS <input checked="" type="checkbox"/>
19. EST. TOTAL	\$ 110.00			INSUL. WALLS <input checked="" type="checkbox"/>
20. EST. NET	\$ 66.00			WET WALLS <input checked="" type="checkbox"/>
21. EST. GROSS	\$ 110.00			WET WALLS <input checked="" type="checkbox"/>
22. EST. NET	\$ 66.00			WET WALLS <input checked="" type="checkbox"/>
23. EST. GROSS	\$ 110.00			WET WALLS <input checked="" type="checkbox"/>
24. EST. NET	\$ 66.00			WET WALLS <input checked="" type="checkbox"/>

33823 Et VII:34785 K=2 22.00

P.C. No. BRADING CITY SOIL CONC.

3

APPLICATION TO ALTER - REPAIR - DEMOLISH
AND FOR CERTIFICATE OF OCCUPANCY

Form B-1

CITY OF LOS ANGELES

DEPT. OF BUILDING AND SAFETY

INSTRUCTIONS: 1. Applicant to Complete Numbered Items Only.
2. Plan Fee Required on Back of Original.

1. LEGAL DATA	See VN/VNB44/1561 for Legal	APPROVED
2. BUILDING ADDRESS	8155 Van Nuys Blvd.,	DIR. MAP 7520
3. NEAREST CROSS STREETS	7100 and Lenark	ZONE C-2-2
4. PRESENT USE OF BUILDING	Office	TYPE DIST. #2
5. OWNER NAME	Panorama Towers Inc. TR. 3-5957	APPLICANT
6. OWNER ADDRESS	300 #2	REG. DIST. HUNTER
7. CONTRACTOR NAME	Melvon Becket & Assoc.	CONTRACTOR
8. CONTRACTOR ADDRESS	Richard Bradshaw	IRREG
9. CONTRACTOR ADDRESS	Henry C. Beck Co.	REG. DIST. HUNTER
10. CONTRACTOR ADDRESS	300 #2	REG. DIST. HUNTER

NO. OF EXISTING BLDG. UNITS	13	NO. OF EXISTING BUILDINGS ON LOT	1 Bldg	APPROX. AREA	N/C
-----------------------------	----	----------------------------------	--------	--------------	-----

8155 Van Nuys Blvd.,
DISTRICT OFFICE VN

12. MATERIAL	<input type="checkbox"/> WOOD <input type="checkbox"/> BRICK <input type="checkbox"/> CONC. BLOCK	ROOFING	<input type="checkbox"/> WOOD <input type="checkbox"/> STEEL	APPROVED	APPEARANCE
EXT. WALLS	<input type="checkbox"/> STUCCO <input type="checkbox"/> BRICK <input checked="" type="checkbox"/> CONCRETE	IDENT.	<input checked="" type="checkbox"/> CONC. <input type="checkbox"/> OTHER	Levin	N/C

13. VALUATION TO INCLUDE ALL ITEMS	\$ 1000	VALUATION APPROVED	Levin
------------------------------------	---------	--------------------	-------

14. SIZE OF ADDITION	None	APPROVAL APPROVED	Levin
----------------------	------	-------------------	-------

15. NEW WORK: EXT. WALLS	500 Sq. Ft. Partition in Suite	IDENTIFICATION APPROVED	Levin
ROOFING	#1000	PLANS APPROVED	Levin

I certify that in doing the work authorized hereby I will not employ any person in violation of the Labor Code of the State of California relating to minimum wage and overtime compensation.

Signed *J. Paulsen*
This form, when properly validated is a Permit to Do the Work Described.

TYPE	GROUP	MAX. SQ. FT.	F.C.	S.P.C.	G.P.F.	S.P.	LF	OS	CB
I	0-1	R/O	4.60	X	X	9.20	X	X	X

33852 E2 VN=34400 N=2 428

3

APPLICATION TO ALTER - REPAIR - DEMOLISH
AND FOR CERTIFICATE OF OCCUPANCY

645 Form 8-1

CITY OF LOS ANGELES

DEPT. OF BUILDING AND SAFETY

INSTRUCTIONS: 1. Applicant to Complete Numbered Items Only.
2. Flat Plans Required on Back of Original.

1. LOCAL LOT BACK	R1X	10021	ADDRESS APPROVED
See VN88844/61 for Legal			
2. EXISTING ADDRESS	8155 Van Nuys Blvd.		EST. NO. 7520
3. EXISTING BUILDING TYPE			ZONE C-2-2
4. TYPE OF WORK	AND	LANDING	FIRE CODE 2
5. OWNER NAME	Same		HEIGHT 2
6. OWNER ADDRESS	Panorama Towers Inc.		KEY FOR LOT
	See #2		TR35957
7. CONTRACTOR	Nelson Becket & Assoc.		LOT AREA
8. CONTRACTOR ADDRESS	Richard Bradshaw		IRTHB.
	Henry C. Beck Co.		REAR ALLEY
9. CONTRACTOR PHONE			SIDE ALLEY
10. DESTINATED ADDRESS	See #2		REAR YARD
11. SIZE OF LOT (FEET) W.C. STREETS	13	155	ALSO AREA KC
NO. OF EXISTING BUILDINGS ON LOT AND USE	None		DISTRICT OFFICE VN

12. MATERIALS	<input type="checkbox"/> WOOD	<input type="checkbox"/> METAL	<input type="checkbox"/> MASONRY	<input type="checkbox"/> ROOF	<input type="checkbox"/> WOOD	<input type="checkbox"/> STEEL	<input type="checkbox"/> CONCRETE	EXEMPTIONS
EXIST. WALLS	<input type="checkbox"/> STUCCO	<input type="checkbox"/> BRICK	<input type="checkbox"/> CONCRETE	<input type="checkbox"/> CONCR.	<input type="checkbox"/> CONCR.	<input type="checkbox"/> OTHER		EXEMPTIONS
13. ESTIMATE TO INCLUDE ALL TRADES	\$ 3,200.00		BALANCE APPROVED					APPLICANTS
AND OF NEARBY BUILDING			Briarco					
14. SIZE OF ADDITION	None		APPLICATION ORDERED					
15. NEW WORK	ADD PARTITIONS FOR SUITES #1012		LAB. PARTS					ENWELL. NETS NC
I certify that in doing the work authorized hereby I will not employ any person in violation of the Labor Code of the State of California relating to workmen's compensation insurance, and I have read reverse side of Application.				CONCRETE WANTED		STREET PARKING /		
Signed <i>J. Faulstich</i>				PLANS APPROVED		CITY TICKETS 1 each		
This Form, When Properly Validated is a Permit to Do the Work Described.				APPLICATION APPROVED		FILE NOTE VN88844/61		
				DATE		CENT. BCK.		

TYPE	CLASS	MAX. INC.	F.C.	S.P.C.	A.P.	R.P.	IS	O.S.	C/O
I	GI	NC	7.40	7	✓	14.80	7	7	X

JUN-4-63	26808	CE VII-32039	K-2	7.40
JUN-4-63	26809	CE VII-32039	K-1	14.80

F.C. No. _____ GRADING _____ CEIT. SON _____ CONS. _____

SEWER (Available) (Not Available)

CRITICAL SOIL

3

APPLICATION TO ALTER - REPAIR - DEMOLISH
AND FOR CERTIFICATE OF OCCUPANCY

Form 2-3

CITY OF LOS ANGELES

DEPT. OF BUILDING AND SAFETY

INSTRUCTIONS: 1. Applicant to Complete Numbered Items Only.
2. Plan Plan Required on Back of Original.

1. LEGAL DISTRICT	LOT	BLK.	TRACT	APPLICANT APPROVED					
		NO LEGAL							
2. BUILDING ADDRESS				DEPT. MAP					
8155 Van Nuys Blvd.,				7520					
3. BETWEEN CROSS STREET				ZONE					
Titan				C-2-2					
4. PRESENT USE OR BUSINESS				PERM. DIST.					
Office				#2/					
5. OWNER'S NAME				INSTR.					
Prudential Towers, Inc.									
6. STREET ADDRESS				PERM. NO.					
8155 Van Nuys Blvd.,									
7. MAIL ADDRESS				PERM. NO.					
None									
8. UT. DIST.				LOT SIZE					
None				No Legal					
9. CONTRACTOR				REAR ALLEY					
Henry C. Beck				SIDE ALLEY					
10. CONTRACTOR'S ADDRESS				BLDG. LINE					
See #2									
11. SIZE OF EXISTING BLDG.	ESTIM. WEIGHT	NO. OF EXISTING BUILDINGS ON LOT AND IN DISTRICT		BLDG. AREA					
80' x 170'	10	155	1-						
12. MATERIALS: <input type="checkbox"/> WOOD <input type="checkbox"/> METAL <input type="checkbox"/> CONCR. BLOCK <input type="checkbox"/> BRICK <input type="checkbox"/> OTHER				SPRINKLER					
13. VARIATION TO EXISTING ALL STRUCTURAL EQUIPMENT REQUIRED TO CORRECT AND USE PROPOSED BUILDING				PERM. NO.					
14. USE OF ADDITION				APPROXIMATE VALUE					
None									
15. NEW WORK: <input type="checkbox"/> EX. WALLS <input type="checkbox"/> ROOFING				STEEL UNITS					
174-100 PORTIONS 3 rd Floor - 5 x 10 ft 3 x 0				FRAMES VERIFIED					
I certify that in doing the work authorized hereby I will not employ any person in violation of the Labor Code of the State of California relating to workmen's compensation insurance.				PERM. APPROVAL					
Signed: <i>H. Facchini</i>				PERM. NO.					
This form when properly validated is a Permit to Do Work Described.				INSPECTOR					
VI	CSBP	MSJ GC	P.F. NO.	S.P.C.	O.P.A.	E.P.	I.P.	O.S.	C/S
	0-1	N/C	640			7/2			

MAY-9-63
MAY-9-63

22297

CR. NO. = 30370

K = 2

6.40

12.80

P.C. No.

BLDGING

CRIT. SOIL

CONS.

APPLICATION TO ALTER - REPAIR - DEMOLISH
AND FOR CERTIFICATE OF OCCUPANCY

FORM 8-3

CITY OF LOS ANGELES

DEPT. OF BUILDING AND SAFETY

INSTRUCTIONS: 1. Applicant to Complete Numbered Items Only.
2. Plot Plan Required on Back of Original.

PLAT OR	See VN 28844/31 for legal	APPROVED	
OWNER ADDRESS	155 Van Nuys Blvd.,	GRID MAP	7520
NEIGHBORING PROPERTIES	and Inmark	ZONE	C-2-2
PRESENT USE OF BUILDING	Office	FIRE DEPT.	#2
OWNER'S NAME	Landmark Towers, Inc. TR 3-5957	SEWER	/ SA
NEW ADDRESS	55 Van Nuys Blvd., P. O.	GR. LOT	
OWNER	Yellow District & Assoc. RR28811	PLAT NO.	
OWNER	Richard Bradshaw	LET CODE	Irreg.
CONTRACTOR	Henry C. Beck Co. TR 35957	BLVD ALLEY	/
CONTRACTOR ADDRESS	Box #6	STREET ALLEY	/
NO. OF EXISTING BLDG.	1	NO. OF EXISTING BLDGS. TO BE DEMOLISHED	1
STORIES	13	NO. OF EXISTING BLDGS. TO BE REPAIRED	0
FLOOR AREA	1551	NO. OF EXISTING BLDGS. TO BE ALTERED	0
NO. OF EXISTING BLDGS. TO BE UNDER CONSTRUCTION	1	NO. OF EXISTING BLDGS. TO BE DEMOLISHED	0

SEWER (Available from Applicant)

ADDRESS	155 Van Nuys Blvd.	CRITICAL SOIL	VN
FOUNDATION	CONCRETE	SPRINKLING	NO
ROOF	FLAT	STAIRS	NO
WALLS	CONCRETE	ELEVATOR	NO
FLOORING	CONCRETE	MECHANICAL	NO
CEILING	CONCRETE	ELECTRICAL	NO
MECHANICAL	NO	PLUMBING	NO
ELECTRICAL	NO	PAINT	NO
PAINT	NO	GLASS	NO
GLASS	NO	OTHER	NO
OTHER	NO		
EST. VALUE	\$ 3,200		
VALUATION PROVIDED	Inmark		
APPLICANT'S SIGNATURE	<i>Richard Bradshaw</i>		
DATE	APR 23 1963		
APPLICANT'S ADDRESS	55 Van Nuys Blvd., P.O.		
APPLICANT'S PHONE	TR 3-5957		
CONTRACTOR'S SIGNATURE	<i>Henry C. Beck</i>		
DATE	APR 25 1963		
CONTRACTOR'S ADDRESS	Box #6		
CONTRACTOR'S PHONE	TR 35957		

CRITICAL SOIL

CLASS	NO. OF BLDGS.	F.C. NO.	S.F.C.	O.P.A.	S.F. AREA	I.P.	O.S.	C/O
C-1	1	7			1551			

APR-23-63 18574 Cx IN=28954 E=2 7.40
 APR-25-63 18575 Cx IN=28954 E=2 14.80

F.C. No. GRADING CRIT. SOIL CONS.

3

APPLICATION TO ALTER - REPAIR - DEMOLISH
AND FOR CERTIFICATE OF OCCUPANCY

E

ALL FORMS 1

CITY OF LOS ANGELES

DEPT. OF BUILDING AND SAFETY

INSTRUCTIONS: 1. Applicant to Complete Numbered Items Only.
2. Plat Plan Registered on Back of Original.

1. LUM. OR OTHER	SEE VNB 61 m for Legal	REPAIR APPROVED
2. EXISTING ADDRESS	8155 Van Nuys Blvd.	ED. NO. 7520
3. NEW OR EXISTING STREET	Titus and Lanark	VAL. 02-2
4. PRESENT USE OF BUILDING	Office	FIRE DEPT. 2
5. OWNER'S NAME	Panorama Towers, Inc.	TR35957
6. OWNER'S ADDRESS	See #2	TYPE OF
7. CONTRACTOR	Wilton Becket & Assoc.	EST. NO.
8. ARCHITECT	Richard Bradshaw	IRREG.
9. CONTRACTOR	Henry C. Beck Co.	SEE PLAN
10. CONTRACTOR'S ADDRESS	See #2	FIRE DEPT.
11. SIZE OF LOT (GROSS BLDG. AREA)	80x170	NO. OF EXISTING BUILDINGS ON LOT AND ETC.
	13 155	1
		BLDG. AREA
		NO.

12. MATERIALS	WOOD <input type="checkbox"/> BRICK <input type="checkbox"/> CONC. BLOCK <input type="checkbox"/> ROOF <input type="checkbox"/> WOOD <input type="checkbox"/> STEEL <input type="checkbox"/> JACKING <input type="checkbox"/>	EXTER. WALLS <input type="checkbox"/> BRICK <input type="checkbox"/> BLOCK <input type="checkbox"/> CONCRETE <input type="checkbox"/> CONTE. <input type="checkbox"/> CORR. <input type="checkbox"/> STEEL <input type="checkbox"/>	VELOCITIES IN EXISTING ALL TEST EQUIPMENT REQUIRED TO OPERATE AND WIND SPEEDS DURING	VELOCITIES APPROVED	CRITICAL SOIL
13. SIZE OF ARCHIT.	None	APPLICATION EXPIRES			
14. NEW WORK	INT. WALLS <input type="checkbox"/> EXISTING <input type="checkbox"/>	PLANS APPROVED	DATE	NC	
	Int. partitions in basement	CONTRACTS VERIFIED	SPREAD SHEETS		
	I certify that in using the work authorized hereby I will not employ any person in violation of the Labor Code of the State of California relating to workmen's compensation insurance, and I have read reverse side of Application.	PLANS APPROVED	CLIENT ROOM		
	Signed <i>M. V. [Signature]</i>	INSPECTOR	FILE NO. VNB 61		
	This Form When Properly Verified is a Permit to Do the Work Described.		CONV. NO.		

TYPE	CRS	MAX. COC	F.P.C.	S.P.C.	G.P.L.	S.P.	I.P.	O.S.	C/O
I	01	00	60			13	20		

JAN 25 63 03817 ER VN:23327 E=2 6.28
 JAN 25 63 03816 ER VN:23327 E=2 13.28

P.C. No. _____ GRADING _____ CRIT. SOIL _____ CONS. _____

3**APPLICATION TO ALTER - REPAIR - DEMOLISH****(B)**

Form B-1

CITY OF LOS ANGELES

DEPT. OF BUILDING AND SAFETY

INSTRUCTIONS: 1. Applicant to Complete Numbered Items Only.
 2. **Plot Plan Required on Back of Original.**

1. LEGAL ADDR	131	See VN-03844/1961 for legal	ADDRESS APPROVED	
2. ADDRESS	APPROX	6155 Van Nuys Blvd.,	STREET NO.	7520
3. TENANT OR LESSOR	NAME	Titus	SEC.	02-2
4. PRESENT USE OF BUILDING	AND	Office	NEW USE OF BUILDING	Same
5. OWNER'S NAME	PHONE	Panorama Towers, Inc.	TR.	3-5957
6. OWNER'S ADDRESS	P.C.	See #2	SEE	#2 / SN
7. CERT. ADDR.	STATE LICENSE	Wilton Becker & Assoc.	PROFE.	Irreg
8. LIC. OWNER	STATE LICENSE	Richard Bradshaw	PROFE.	
9. CONTRACTOR	STATE LICENSE	Henry C. Beck Co.	PROFE.	
10. CONTRACTOR'S ADDRESS	P.C.	See #2	SEE	
11. SIZE OF EXISTING BLDG.	HEIGHT	WIDTH	NO. OF EXISTING BUILDINGS ON LOT AND SITE	PLANNING AREA
80' X 118'	170'	13'	155' (+) (1) United	N/C

12. MATERIAL	<input type="checkbox"/> WOOD	<input checked="" type="checkbox"/> BRICK	<input type="checkbox"/> CONCRETE	<input type="checkbox"/> METAL	<input type="checkbox"/> OTHER	STRENGTH	
13. VOUCHER TO INDICATE ALL THIS EQUIPMENT REMOVED TO EXPOSE AND NOT REUSED BUILDING						1400 sq	N/C
14. SIZE OF RAFTER							
15. NEW WORK	EST. ALLEN	PROFE.					
Interior partitions on 3rd floor.							
I certify that in doing the work authorized hereby, I will not employ any person in violation of the Labor Code of the State of California relating to workers' compensation insurance.							
Signed: <i>[Signature]</i>						INSPECTOR	VN87850/61
This Form Must Properly Filled In a Permit to Do the Work Described.							
16	17	18	19	20	21	22	23
I	0/1	N/C	30	S.P.C.	D.P.	1/2	C/O

JUN-11-63

02129 61 VN:22678 M=2

3:80

P.C. No. _____ BRADING _____ CRIT. SOIL _____ CONS. _____

3

APPLICATION TO ALTER - REPAIR - DEMOLISH

E HAS FWB-5

AND FOR CERTIFICATE OF OCCUPANCY

CITY OF LOS ANGELES

DEPT. OF BUILDING AND SAFETY

INSTRUCTIONS: 1. Applicant to Complete Numbered Items Only.
2. Plot Plan Required on Back of Original.

1. LEGAL SECT.	LOT	R.E.	TRACT	ADDRESS APPROVED
	VN/6	85844	for legal	
2. BUILDING ADDRESS	8155 Van Nuys Blvd.			EST. NO.
				7520
3. BETWEEN CROSS STREETS	Titus			FRONT
				G-2-2
4. PRESENT USE OF BUILDING	NEW USE OF BUILDING			ITEM NO.
Office	(33) Same			#2
5. OWNER'S NAME	FIRM			PHONE
Panorama Towers Inc.	ST 21645			
6. OWNER'S ADDRESS	P.O.	ZONE		EST. NO.
#2				
7. CON. ARCH	STATE LICENSE	PHONE		EST. NO.
Welton Eckert & Assoc.				
8. ILL. ENGR	STATE LICENSE	PHONE		EST. NO.
Richard Bradshaw				Irreg.
9. CONTRACTOR	STATE LICENSE	PHONE		EST. NO.
Henry C. Beck Co.				
10. CONTRACTOR'S ADDRESS	P.O.	ZONE		EST. NO.
#2				
11. SIZE OF EXISTING MAIN FLOOR	DEPTH	HEIGHT	NO. OF EXISTING BUILDINGS ON LOT AND PER	STATE TYPE
170 x 80	13		(1) Office XXXXXX	N/C

3 8155 Van Nuys Blvd.

DISTRICT OFFICE
VN

12. MATERIAL	<input type="checkbox"/> WOOD	<input type="checkbox"/> METAL	<input type="checkbox"/> CONC. BLOCK	NEW	<input type="checkbox"/> WOOD	<input type="checkbox"/> STEEL	EXISTING	SPRINKLER
EST. WALLS	<input type="checkbox"/> STUCCO	<input type="checkbox"/> BRICK	<input type="checkbox"/> CONCRETE	DEAL.	<input type="checkbox"/> CONC	<input type="checkbox"/> OTHER		TYPE
13. VALUATION TO TWO (2) FIGURES	PERMITS REQUIRED TO OPERATE AND LOC. INSPECTED BUILDING							APPROXIMATE
	\$ 6700.00							APPROXIMATE
14. SIDE OF EXISTING	DEPTH	HEIGHT	APPLICATOR'S SIGNATURE					
2205 s.f.			Iavin					
15. NEW WORK: EST. WALLS	PARTIAL		PLANS DRAWN					SCALE
			Iavin					INFO
Suite 1030 - 10th fl. interior partitions			DRAWING NUMBER					SCALE
			Iavin					INFO
I certify that in doing the work authorized hereby I will not employ any person in violation of the Labor Code of the State of California relating to workmen's compensation insurance, and I have read reverse side of Application.			PLANS APPROVED					SCALE
			Iavin					INFO
Signed <i>[Signature]</i>			APPLICATOR APPROVED					DATE
			Iavin					VN/61 27890
This Form, When Properly Filled in a Permit to Do the Work Described.			INSPECTOR					DATE
								NO

TYPE	GROUP	MAX. H.C.	W.P.C.	E.P.L.	N.P.	LP.	OS.	C/O.
	G-2	N/C	(18.72) X	X	20.80	X	X	X

DEC-11-63 8 0949 EX VN:44820 K=2 18.72
28.80

P.C. No. 6122666 City, St. Cont.

APPLICATION TO ALTER - REPAIR - DEMOLISH MS Form 6-1
AND FOR CERTIFICATE OF OCCUPANCY FORM OF N.E.I.W.M. AND S.W.E.T.Y.

INSTRUCTIONS: 1. Applicant to Complete Workload Form Only,
 2. Fill Form Registered as Bulk if Original

AL 137 FILE NO. 10300/4/61 Lot 10301 NOTED REVISIONS

PROJECT ADDRESS 8155 Van Nuys Boulevard SQR. NO. 7520

OWNER'S NAME Richard Beckel & Associates TOTAL 7520-2

DATE OF PERMIT SEP 10 1961 TOTAL 2

PROJECT TYPE REPAIR PER. 2

PROJECT VALUE 170,000 SQR. FT. 170,000

PROJECT TYPE REPAIR SQR. FT. 170,000

PROJECT TYPE REPAIR SQR. FT. 170,000

PROJECT TYPE REPAIR SQR. FT. 170,000

PROJECT TYPE REPAIR SQR. FT. 170,000

PROJECT TYPE REPAIR SQR. FT. 170,000

PROJECT TYPE REPAIR SQR. FT. 170,000

PROJECT TYPE REPAIR SQR. FT. 170,000

PROJECT TYPE REPAIR SQR. FT. 170,000

PROJECT TYPE REPAIR SQR. FT. 170,000

PROJECT TYPE REPAIR SQR. FT. 170,000

PROJECT TYPE REPAIR SQR. FT. 170,000

PROJECT TYPE REPAIR SQR. FT. 170,000

PROJECT TYPE REPAIR SQR. FT. 170,000

PROJECT TYPE REPAIR SQR. FT. 170,000

PROJECT TYPE REPAIR SQR. FT. 170,000

PROJECT TYPE REPAIR SQR. FT. 170,000

PROJECT TYPE REPAIR SQR. FT. 170,000

PROJECT TYPE REPAIR SQR. FT. 170,000

PROJECT TYPE REPAIR SQR. FT. 170,000

PROJECT TYPE REPAIR SQR. FT. 170,000

PROJECT TYPE REPAIR SQR. FT. 170,000

PROJECT TYPE REPAIR SQR. FT. 170,000

PROJECT TYPE REPAIR SQR. FT. 170,000

PROJECT TYPE REPAIR SQR. FT. 170,000

PROJECT TYPE REPAIR SQR. FT. 170,000

PROJECT TYPE REPAIR SQR. FT. 170,000

PROJECT TYPE REPAIR SQR. FT. 170,000

PROJECT TYPE REPAIR SQR. FT. 170,000

SEP 10 61 4 6 8 3 1 CR VN 62833 E-2 4.68
 SEP 10 61 4 6 8 3 1 CR VN 62833 E-2 4.20

P.C. No. 10300/4/61 Lot 10301 CR VN 62833 E-2 4.68

3

APPLICATION TO ALTER - REPAIR - DEMOLISH
AND FOR CERTIFICATE OF OCCUPANCY

ALL FORMS

CITY OF SAN ANTONIO

DEPT. OF BUILDING AND SAFETY

INSTRUCTIONS: 1. Applicant to Complete Numbered Items Only.
2. Plot Plan Required on Back of Original.

1. LOCAL OFFICE	LOT	BLK.	SECT.	APPROVED
2. BUILDING ADDRESS	VNU885/2/01 for legal			EST. MAP
8155 Van Noye Boulevard				7520
3. BETWEEN CROSS STREETS				ZONE
Titus				C-2-2
4. PRESENT USE OF BUILDING	NEW USE OF PREMISES			PERMITS
Office	33 - Same			2
5. OWNER'S NAME	PHONE			DATE
Panorama Towers, Inc.				
6. OWNER'S ADDRESS	A. S.	ZONE		KEY
8155 Van Noye Boulevard				CON. LET
7. ARCH. FIRM	STATE LICENSE	PHONE		KEY CON.
Welton Becket & Associates				CON. TDR
8. ARCHITECT	STATE LICENSE	PHONE		KEY
Richard Bradshaw				CON. TDR
9. CONTRACTOR'S NAME	PHONE			KEY
Henry C. Beck Company				CON. TDR
10. CONTRACTOR'S ADDRESS	A. S.	ZONE		KEY
See #2				CON. TDR
11. SIZE OF EXISTING BLDG.	STRESS	HEIGHT	NO. OF EXISTING BUILDINGS ON LOT AND USE	BLDG. AREA
170x90	13		One Office Bldg.	100

SEWER (AMOUNT) (USE AVAILABLE)

12. MATERIAL	<input type="checkbox"/> WOOD	<input type="checkbox"/> METAL	<input type="checkbox"/> CON. BLOCK	<input type="checkbox"/> CON.	<input type="checkbox"/> WIRE	<input type="checkbox"/> STEEL	<input type="checkbox"/> OTHER	SHADING	
EST. WALLS	<input type="checkbox"/> BRICK	<input type="checkbox"/> CONCRETE	<input type="checkbox"/> CON.	<input type="checkbox"/> CONC	<input type="checkbox"/> OTHER			FILE NO.	
13. VALUATION TO INSURE ALL FLOOR SURFACES REPAIRED TO EXISTING AND ALL INTERIOR FINISHING	\$ 12,000			VE. AREA APPROVED				FILE NO.	
14. TITLE OF APPLICATION	STRESS	HEIGHT	APPLICATION CHECKS					FILE NO.	
None								FILE NO.	
15. NEW BLDG. EST. WALLS	BUILDING		VE. AREA APPROVED					UNWELL. UNITS	
1000 sq. ft. Suite #1130			1000					1	
I certify that in doing the work authorized hereby I will not employ any person in violation of the Labor Code of the State of California relating to workmen's compensation insurance, and I have read reverse side of application.				DIRECTOR'S WORKS		TRAFFIC MARKING			
Signed Julius Faulkner				APPROVAL APPROVED		FILE WITH			
Via Form When Properly Validated is a Permit to Do Work Described.				REPORT		VME 7850/61			
TYPE	GROUP	MO. NO.	P.C.	R.P.C.	G.P.I.	S.P.	I.P.	O.S.	C/O
X	01/B-2	NC	32.50	X	X	50.00	X	X	X

CRITICAL SOIL

AUG 13 1984

42067

EL. NO. 28100

M-2

32-50

3

APPLICATION TO ALTER - REPAIR - DEMOLISH
AND FOR CERTIFICATE OF OCCUPANCY

SSS Form 8-0

CITY OF LOS ANGELES

DEPT. OF BUILDING AND SAFETY

INSTRUCTIONS: 1. Applicant to Complete Numbered Items Only.
2. Flat Fee Required on Back of Original

1. LEGAL LOT	100	TRACT		ADVERSE COMMENTS
2. PLANS ACROSS	MNEBB/4/01 for legal			
3. STREET CROSS STREET	8155 Van Nuys Boulevard			POST. MAP 7520
4. PRESENT USE OF BUILDING	AND	NEW USE OF BUILDING		DATE 1-2-2
5. OWNER'S NAME	Office		33 - Same	FIRE EST. 2
6. OWNER'S ADDRESS	Panorama Towers, Inc.			INTER.
7. CITY, STATE	8155 Van Nuys Boulevard			BY INC. LOT
8. ARCHITECT	Melton Becket & Associates			NO. SHEET
9. CONTRACTOR	Richard Bradshaw			
10. CONTRACTOR'S ADDRESS	Hedy C. Beck Company			TRADING FOR ALLOT
11. SITE OF EXISTING BLDG.	ACRES	BLK.	NO. OF EXISTING BUILDINGS ON LOT AND USE	SEE ALLOT BLDG. USE
170x80	23		One office building	BLDG. AREA NO
12. MATERIAL	8155 Van Nuys Boulevard			EXISTING STRUCT.
13. VALUATION TO BE USED FOR TAXES	\$ 3,300,000			VALUATION APPROVED
14. COST OF WORK	None			INT. ALTS ONLY
<p>15. WORK TO BE DONE: 7th floor interior partition</p> <p>I hereby certify that the work authorized hereby I will not employ any person in violation of the Labor Code of the State of California relating to the payment of compensation, insurance, and wages as shown on the back of Application.</p> <p>Signed: <i>[Signature]</i></p> <p>This form when properly validated is a Permit to Do the Work Described.</p>				
DATE	GROUP	REV. DEC.	332	OK
8/1/83	AC	988	X	X

SEWER (Available) Over Available

CRITICAL SOIL

JUN 22 1983 3 21 23 PM '83 57485 E=2 1520

APPROVED: _____ DATE: _____

3

APPLICATION TO ALTER - REPAIR - DEMOLISH
AND FOR CERTIFICATE OF OCCUPANCY

S&S Form B-3

CITY OF LOS ANGELES

DEPT. OF BUILDING AND SAFETY

INSTRUCTIONS: 1. Answer to Questions Numbered Same Only.
2. Not Plan Required on Back of Original.

1. LEGAL ADDR.	LIT	BR	TRACT	APPROX APPROVED
300 VN/61			88844 for legal	
2. BUILDING ADDRESS				EST. NO.
8155 Van Nuys Blvd.				1520
3. BETWEEN CROSS STREETS				ZONE
				C-2-2
4. ADDRESS OF OWNER	NEW USE, NO. FLOOR			FLOOR EST.
Office	(33) Same			#2
5. OWNER'S NAME	PHONE			INDEX
Panorama Towers Inc.	BT 21645			EST
6. OWNER'S ADDRESS	P. S.	ZONE		EST. LOP
#2				REV. COM.
7. GEN. ARCH.	STATE LICENSE	PHONE		EST. DATE
Wilton Beckett & Assoc.				
8. GEN. CONR.	STATE LICENSE	PHONE		Irreg.
Richard B. Adshaw				
9. CONTRACTOR	STATE LICENSE	PHONE		REG. BLDG.
Henry C. Book Co.				STATE ALBY
10. CONTRACTOR'S ADDRESS	P. S.	ZONE		REG. DATE
#2				
SIZE OF EXISTING BLDG.	FLOORS	HEIGHT	NO. OF EXISTING BUILDINGS ON LOT AND USE	BLDG. AREA
170 x 80	13		(1) Office bldg.	N/C

SEWER (Available) (See Appendix)

3	8155 Van Nuys Blv d.	CONTRACT NO.	VN
12. MATERIAL	<input type="checkbox"/> WOOD <input type="checkbox"/> BRICK <input type="checkbox"/> CONC. BLOCK <input type="checkbox"/> ROOF	<input type="checkbox"/> WOOD <input type="checkbox"/> STEEL <input type="checkbox"/> CORRUG.	ORIGINAL
EST. WALLS	<input type="checkbox"/> STUCCO <input type="checkbox"/> BRICK <input checked="" type="checkbox"/> CONCRETE	CONTR. <input type="checkbox"/> ZEPHYR <input type="checkbox"/> OTHER	REG. SPECIFIED
13. VALUATION TO INCLUDE ALL STOPS (EXCEPT REPAIRS TO UPGRADE AND THE PROVISIONS TO LEGAL)	\$ 1500.00	VEHICLE APPROVED	APPROVED
14. SIZE OF FOOTING	488 sq ft	APPROVALS	
15. HOW WORK: EST. WALLS	ROOFING	PLUMB APPROVED	EST. DATE
Decorat		Levin	
16. SUITE 326 3rd fl interior partition		MECHANICAL APPROVED	EST. PARING
I certify that in doing the work authorized hereby I will not employ any person in violation of the Labor Code of the State of California relating to workmen's compensation insurance, and I have pasted reverse side of Application.		PLUMB APPROVED	EST. WORK
Signed <i>[Signature]</i>		APPROVALS	FILE WITH
This Form When Properly Validated is a Permit to Do the Work Described.		REDOVE	VN/61 87850
			EST. DATE
			NO

CRITICAL SOIL

TYPE	TRUSS	MAX. WIND	S.P.C.	G.F.L.	W.P.	I.P.	O.S.	C/O
1	B-1	N/C	5.20	X	X	8.00	X	X

DEC-11-63 80948 BY VN-44821 K=2 5.20

DEC-11-63 80948 BY VN-44821 K=2 5.20

3

APPLICATION TO ALTER - REPAIR - DEMOLISH
AND FOR CERTIFICATE OF OCCUPANCY

SAY 7-2-61

CITY OF LOS ANGELES

DEPT. OF BUILDING AND SAFETY

INSTRUCTIONS: 1. Applicant to Complete Newlined Items Only.
2. Plot Plan Required on Back of Original.

1. LEGAL DESCR.	LOT	BLK.	TAX	ADDRESS REVIEWS
2. MAILING ADDRESS	17000/4/61 for legal			EXT. MAP
3. STREET CROSS STREETS	8155 Van Nuys Boulevard			7990
4. DISTRICT AND WARD	Titus AND			C-2-2
5. OWNER'S NAME	PANORAMA TOWER, INC.			FIRE DIST.
6. OWNER'S ADDRESS	8155 Van Nuys Boulevard			2
7. ARCH. ARCH.	WELTON BECKET & ASSOCIATED			INTL.
8. ARCH. FIRM	Richard Bradshaw			KEY
9. CONTRACTOR	Henry C. Beck Company			CON. LOT
10. CONTRACTOR'S ADDRESS	See #2			REV. CON.
11. SIZE OF LOT (FEET)	170x90	13	NO. OF EXISTING BUILDINGS ON LOT AND ZONE	LOT SIZE
			One Office Bldg.	

SEWER (Available) Meter Available

12. MATERIAL	<input type="checkbox"/> WOOD	<input type="checkbox"/> METAL	<input type="checkbox"/> CONC. BLOCK	<input type="checkbox"/> ROOF	<input type="checkbox"/> WOOD	<input type="checkbox"/> STEEL	<input type="checkbox"/> REBAR	ENGINEER'S	
EXT. WALLS	<input type="checkbox"/> STUCCO	<input type="checkbox"/> BRICK	<input type="checkbox"/> CONCRETE	<input type="checkbox"/> CORNER	<input type="checkbox"/> CORR.	<input type="checkbox"/> OTHER		PLAN & SPECIFICATIONS	
13. BALANCE TO BE PAID TO ALLIANCE	\$ 1,460			VEHICLE APPROVED	NO				
14. SITE OF ADDITION	None			APPLICATION APPROVED	1				
15. NEW WORK	EXT. WALLS	FINISH		PLUMBING	DRILL	UNITS			
30 sq. ft.	Suite #1104			CONCRETE VESTIBULE	SHIELD	PARKING			
1 floor interior partition				FRAM APPROVED	COLL.	ROOF			
I certify that in doing the work authorized hereby I will not employ any person in violation of the Labor Code of the State of California relating to workmen's compensation insurance, and I have read reverse side of Application.				APPLICATION APPROVED	FILE WITH	1			
Signed: <i>Julian Faulkner</i>				APPROVED	DATE	09/27/61			
This Form When Properly Validated is a Permit to Do the Work Described.				APPROVED	CONTRACT NO.	NO			
TYPE	GROUP	MAX. SIZE	F.C.	S.P.C.	G.P.I.	S.P.	L.F.	P.O.S.	C/O
X	GL/BR	NC	2.20	X	X	8.00	X	X	X

CRITICAL SOIL

SEP-10-61 48833 EX 10:02832 L=2 5:30

SEP-10-61 48833 EX 10:02832 L=2 5:30

APPLICATION TO ALTER - REPAIR - DEMOLISH AND FOR CERTIFICATE OF OCCUPANCY

CITY OF LOS ANGELES

DEPT. OF BUILDINGS AND SAFETY

INSTRUCTIONS: 1. Applicant to Complete Non-Signed Items Only. 2. Plus Plan Required on Back of Original

1. TOTAL LOT AREA	15184	BLK.	TRACT	APPROX APPROVE
2. SITE ADDRESS	VN800/4/51 for legal			
3. NEAREST CROSS STREET	8155 Van Nuys Boulevard			2.57 MIP
4. PRESENT USE OF BUILDING	Office			7520
5. OWNER'S NAME	Diamorann Towers, Inc.			2.04
6. OWNER'S ADDRESS	8155 Van Nuys Boulevard			C-2-2
7. ARCHITECT	Melton Becket & Associates			FILED
8. CONTRACTOR	Richard Bradshaw			2
9. DISTRIBUTION ADDRESS	Henry C. Beck Company			NOISE
10. CITY OF EXISTING BLDG.	170XND	13	VA. OF EXISTING BUILDINGS ON LOT AND USE	FILE
			One Office Bldg.	NOISE
				NOISE

NEVER (ANIMAL) (THE ANIMAL)

11. MATERIAL	<input type="checkbox"/> WOOD	<input type="checkbox"/> METAL	<input type="checkbox"/> CONCR. CLER	<input type="checkbox"/> ROOF	<input type="checkbox"/> WOOD	<input type="checkbox"/> STEEL	<input type="checkbox"/> ROOFING	SPECIALTY
12. EST. WALLS	<input type="checkbox"/> STONE	<input type="checkbox"/> BRICK	<input type="checkbox"/> CONCRETE	CONST.	<input type="checkbox"/> CONCR.	<input type="checkbox"/> CEMENT		FILED
13. VALUE OF ADDITION	\$ 1,218			VALUATION APPROVED	AFFIDAVIT			
14. NEW WALLS	NONE			APPLICABLE	1			
15. NEW ROOF	NONE			FILED	1			
16. NEW PARTITION	NONE			FILED	1			
17. NEW FLOORING	NONE			FILED	1			
18. NEW DOORS	NONE			FILED	1			
19. NEW WINDOWS	NONE			FILED	1			
20. NEW MECHANICAL	NONE			FILED	1			
21. NEW ELECTRICAL	NONE			FILED	1			
22. NEW PLUMBING	NONE			FILED	1			
23. NEW PAINT	NONE			FILED	1			
24. NEW OTHER	NONE			FILED	1			
25. NEW TOTAL	NONE			FILED	1			

CRITICAL SOIL

26. CEM. CONC.	27. REIN. CONC.	28. P.C.	29. S.P.C.	30. G.P.I.	31. R.P.	32. I.P.	33. O.C.	34. C/O
01/B2	NC	4.68	X	X	7.20	X	X	X

SEP-10-64 46837 Ck VN#62833 L=2 4.68
 SEP-10-64 46838 Ck VN#62833 L=1 7.20

R.C. 14... CRITICAL SOIL... CONC.

3

APPLICATION TO ALTER - REPAIR - DEMOLISH
AND FOR CERTIFICATE OF OCCUPANCY

SAS Form 8-1

CITY OF LOS ANGELES

DEPT. OF BUILDING AND SAFETY

INSTRUCTIONS: 1. Applicant to Complete Numbered Items Only.
2. Plot Plan Required on Back of Original.

1. LOCAL DISTRICT	CD-1	PER. NO.	11824	APPROVAL APPROVED					
2. GENERAL ADDRESS	8155 Van Nuys Boulevard			SECT. MAP	7520				
3. APPLICANT'S NAME	Titus			TRAC	C-2-2				
4. PRESENT USE OF BUILDING	OFFICE	NEW USE OF BUILDING	13 - Same	FIRE DEPT.	2				
5. OWNER'S NAME	Panorama Towers, Inc.			INDUC.					
6. SERVICE ADDRESS	P.O.	ZONE		KEY					
7. ARCH. FIRM	Welton Becket & Associates			ONE LOT					
8. LIC. NO.	Richard Bradshaw			REV. USE					
9. CONTRACTOR	Panorama Towers, Inc.			LOT SIZE					
10. CONTRACTOR'S ADDRESS	See #2			TRUCK					
11. USE OF EXISTING BLDG.	13	TYPE	One Office Building	SECT. MAP	NC				
12. MATERIALS	WOOD <input type="checkbox"/> METAL <input type="checkbox"/> CONCR. <input type="checkbox"/> BRICK <input type="checkbox"/> OTHER <input type="checkbox"/>			CRITICAL SOIL	NC				
13. VOUCHER TO INCLUDE ALL NECESSARY EQUIPMENT REQUIRED TO REPAIR AND THE PROPOSED MATERIALS	\$4,170.00			ANTHROP.	-1-				
14. USE OF EXISTING	None			WELL					
15. NEW ADD. (SEE WALLS)	1390 sq. ft. Suite # 1120			SHED					
16. NEW ADD. (SEE ROOF)	11th floor interior partition			PARKING	NC				
I certify that in doing the work specified herein I will not employ any person in violation of the Labor Code of the State of California relating to workman's compensation insurance, and I have paid reverse side of Application.				EXIST. ROOMS					
Signed: <i>A. Faulkner</i>				FILE WITH	VN87850/61				
This Form when Properly Validated is a Permit to Do the Work Described.				CONST. TRF.	No				
TYPE	GROUP	MIN. INC.	P.C.	S.P.C.	G.P.C.	S.P.	P.F.	O.S.	C/O
X	G1/B2	NC	\$12.22	X	X	\$18.80	X	X	X

DATE	8-14-64	52415	CH. VN = 64917	L = 2	12.22
DATE	8-14-64	52416	CH. VN = 64917	L = 2	18.88
P.C. No.	GRADING		CRIT. SOIL		CONC.

APPLICATION TO ALTER - REPAIR - DEMOLISH
AND FOR CERTIFICATE OF OCCUPANCY

PLS FORM 13
E

CITY OF LOS ANGELES

DEPT. OF BUILDING AND SAFETY

INSTRUCTIONS:

1. Applicant to Complete Numbered Items Only.
2. Plan Files Required on Back of Original.

1. ITEM NO.	1ST	R.C.	DATE	ADDRESS APPLICANT
2. ADDRESS	VN8880/8/81 for legal			
3. APPLICANT'S ADDRESS	8155 Van Nuys Boulevard			CITY NO. 7520
4. PRESENT USE OF BUILDING	AND	NEW USE OF BUILDING		USE C-2-2
5. NAME OF OWNER	Panorama Towers, Inc.			PERM. NO. 3
6. OWNER'S ADDRESS	F.R.	TERM		
7. CITY AND STATE	8155 Van Nuys Boulevard			
8. ARCHITECT	STATE LICENSE	NAME		
9. CONTRACTOR	STATE LICENSE	NAME		
10. DISTRICT'S ADDRESS	P.O.	NO.		
11. SIZE OF LOT (S.F. or AC.)	HEIGHT	NO. OF EXISTING BUILDINGS ON LOT AND USE		
170 X 80	13	One Office Bldg.		

12. MATERIALS	CONCRETE	STEEL	BRICK	GLASS	PAINT	OTHER	CRITICAL SOIL
13. ESTIMATED COST	\$1,425.00						
14. TYPE OF ACTION	None						
15. FIN. WORK	CONCRETE	STEEL	BRICK	GLASS	PAINT	OTHER	
475 sq. ft. Suite # 1080	10th floor interior partition						
I certify that in doing the work authorized hereby I will not employ any person in violation of the Labor Code of the State of California relating to workman's compensation insurance, and I have paid reverse side of Application.							
Signed	<i>J. Faulkner</i>						
This Form Was Properly Validated to a Permit to Do Work Dated:							

TR	GROUP	REG. NO.	P.C.	S.P.C.	G.P.I.	S.F.	RF	O.S.	C/O
3	G1/B3	NC	\$ 5.20	X	X	\$ 8.00	X	X	X

DCI-14-64 5 24 17 Cr IV = 64918
 DCI-14-64 5 24 18 Cr IV = 64918
 E = 2
 1
 5.20
 8.00

P.C. No. GRADING CRIT. SOIL CONS.

3

APPLICATION TO ALTER - REPAIR - DEMOLISH
AND FOR CERTIFICATE OF OCCUPANCY

BLS Form 8-5

CITY OF LOS ANGELES

DEPT. OF BUILDING AND SAFETY

INSTRUCTIONS: 1. Applicant to Complete Numbered Items Only.
2. Flat Fee Required on Back of Original.

1. LOCAL DISTRICT	2. PERM. NO.	3. DATE	4. APPLICANT	5. PROJECT APPROVED
0518	VN888/	11/61	for legal	
6. BUILDING ADDRESS	7. DIST. MAP	8. ZONE	9. FIRE DIST.	10. INSUR.
8155 Van Nuys Boulevard	F.C.	T520		C-2-2
11. STREET CROSS STREETS	12. OWNER'S NAME	13. NO. OF FLOORS	14. TYPE OF BUILDING	15. FIRE DIST.
Titus	Office	33 - Same		2
16. OWNER'S ADDRESS	17. ARCHITECT'S NAME	18. ARCHITECT'S ADDRESS	19. ENGINEER'S NAME	20. ENGINEER'S ADDRESS
8155 Van Nuys Boulevard	Welton Becker & Associates	Richard Bradshaw	Panorama Towers, Inc.	
21. TYPE OF WORK	22. VALUE OF WORK	23. NO. OF RESIDENT BUILDINGS ON LOT AND USE	24. SPEC. AREA	25. DISTRICT OFFICE
None	\$ 2,015.00	One Office Bldg.	NC	V N

SECTIONS (Available from Applicant)

26. MATERIAL	27. VALUATION TO RELEASE ALL OTHER CONTRACTS	28. SIGNATURE OF APPLICANT	29. SIGNATURE OF ARCHITECT	30. SIGNATURE OF ENGINEER	31. SIGNATURE OF INSPECTOR	32. DATE
WOOD <input type="checkbox"/> METAL <input type="checkbox"/> CONC. BLOCK <input type="checkbox"/> BRICK <input type="checkbox"/> CONCRETE <input type="checkbox"/> OTHER <input type="checkbox"/>	\$ 2,015.00					
33. NEW WORK	34. SIGNATURE OF APPLICANT	35. SIGNATURE OF ARCHITECT	36. SIGNATURE OF ENGINEER	37. SIGNATURE OF INSPECTOR	38. DATE	39. VALUE OF WORK
None						\$ 2,015.00
40. SIGNATURE OF APPLICANT	41. SIGNATURE OF ARCHITECT	42. SIGNATURE OF ENGINEER	43. SIGNATURE OF INSPECTOR	44. DATE	45. VALUE OF WORK	46. DISTRICT OFFICE
						V N

CRITICAL SOIL

47. I hereby declare in doing the work authorized hereby I will not employ any person in violation of the Labor Code of the State of California relating to workmen's compensation insurance, and I have read reverse side of Application.	48. SIGNATURE OF APPLICANT	49. SIGNATURE OF ARCHITECT	50. SIGNATURE OF ENGINEER	51. SIGNATURE OF INSPECTOR	52. DATE	53. VALUE OF WORK
						\$ 2,015.00

54. DISTRICT OFFICE	55. DATE	56. VALUE OF WORK	57. DISTRICT OFFICE	58. DATE	59. VALUE OF WORK

60. P.C. No.	61. BRADING	62. CRIT. SOIL	63. CONS.

3

APPLICATION TO ALTER - REPAIR - DEMOLISH
AND FOR CERTIFICATE OF OCCUPANCY

H&S Form B-2

CITY OF LOS ANGELES

DEPT. OF BUILDING AND SAFETY

INSTRUCTIONS: 1. Applicant to Complete Handbook Items Only.
2. Plot Plan Required on Back of Original.

1. LEGAL DISTRICT	TRACI	ADDRESS REFERRED
2. BUILDING ADDRESS	VN088/R/61 for legal	
3. EXISTING ZONING DISTRICT	7 C	PERM. NO.
4. PRESENT USE OF BUILDING	Office	7520
5. OWNER'S NAME	Parsons Towers, Inc.	200
6. OWNER'S ADDRESS	8155 Van Nuys Boulevard	C 2-2
7. ARCHITECT	Wellen Hocket & Associates	700' DIST.
8. ARCHITECT'S ADDRESS	Richard Boudreau	2
9. CONTRACTOR	Parsons Towers, Inc.	140' DIST.
10. CONTRACTOR'S ADDRESS	See #2	60'
11. USE OF EXISTING BLDG	170 x 30	CONC. FLOOR
	25	ONE OFFICE BLDG.
		NC
		CRITICAL SOIL

12. MATERIAL	<input type="checkbox"/> WOOD <input type="checkbox"/> BRICK <input type="checkbox"/> CONCRETE	APPROVED BY ARCHITECT	V. N.
13. SIDE OF ADJUTANT	None	APPROVED BY INSPECTOR	NC
14. HOW WORK TO BE DONE	380 sq. ft. Full & 1111	APPROVED BY ARCHITECT	NC
	Lith. Door interior partition	APPROVED BY ARCHITECT	NC
	I certify that in doing the work described herein I will not employ any person in violation of the Labor Code of the State of California relating to workmen's compensation insurance, and I have read reverse side of Application.	APPROVED BY ARCHITECT	NC
	Signed <i>Arthur Faulstich</i>	APPROVED BY ARCHITECT	NC
	This Form When Properly Validated is a Permit to Do the Work Described.	INSPECTOR	NO

TYPE	GROUP	MAX. HGT.	R.C.	S.P.C.	G.P.L.	B.P.	L.P.	O.C.	C/O
3	GI/B	NC	5.20	X	X	8.00	X	X	X

NOV-4-64	55598	CA VM=66122	E=2	5.20
NOV-4-64	55599	CA VM=66122		
P.C. 10	GRADING	CRIT. SOIL	CONC.	

3

APPLICATION TO ALL IN-REPAIR DEMOLITION (B) AND FOR CERTIFICATE OF OCCUPANCY (C) DEPT. OF PLANNING AND SURVEY

INSTRUCTIONS: 1. Applicant to Complete Pre-Worked Plans Only. 2. Fee Full Payment on Back of Original.

1. Lot No. 107 Roper tp W/61 E80th for Level 2 and 3

2. Project location 8155 Van Nuys Blvd., (PG) 7520

3. Project owner name 71110 Larnark St., 0-2-2

4. Project at or adjacent to Highway 107 or Airport Blvd (33) 11/2/08

5. Project file # 169,40875 11/2/08

6. Owner's address 7145 Palmdale Ave., North Hollywood, CA 91605

7. Other address 2071 N. 210th Ave

8. DE back 135,91218

9. Cell phone 2071 N. 210th

10. Overlapped 135,91218

11. Construction location 2071 N. 210th

12. See pg 135,91218

13. City of Los Angeles 2071 N. 210th

14. Name 135,91218

15. New work for walls 2071 N. 210th

16. CHANGES OR OF 135,91218

17. 135,91218

18. 135,91218

19. 135,91218

20. 135,91218

21. 135,91218

22. 135,91218

23. 135,91218

24. 135,91218

25. 135,91218

26. 135,91218

27. 135,91218

28. 135,91218

29. 135,91218

30. 135,91218


31. 135,91218

32. 135,91218

33. 135,91218

34. 135,91218

35. 135,91218



Blair B. Williams

NOV 18 2008 3:15:18 PM 66899 M 2 135

3

APPLICATION TO ALTER - REPAIR - DEMOLISH
AND FOR CERTIFICATE OF OCCUPANCY

S&T Form 2-3

CITY OF LOS ANGELES

DEPT. OF BUILDING AND SAFETY

INSTRUCTIONS: 1. Applicant to Complete Numbered Items Only.
2. Plot Plan Required on Back of Original.

1. LEGAL DISTRICT	LOT	R.E.	TRACT	NO LEGAL	ADJACENT APARTS				
2. PARCELS ADDRESS	8155 Van Nuys Boulevard (P.C.)			PLAT MAP	7520				
3. BETWEEN CROSS STREETS	Titan ST. AND LANARK ST.			SEC.	C-2-2				
4. PRESENT USE OF BUILDING	Office			NEW USE OF BUILDING	33 - Same				
5. OWNER'S NAME	Panorama Towers, Inc.			PERM. NO.	2				
6. OWNER'S ADDRESS	8155 Van Nuys Boulevard			TYPE	1				
7. CITY AND STATE	Walton Barker & Associates			CON. LOT	1				
8. U.S. DISTRICT	Richard Bradshaw			REV. CON.	1				
9. ARCHITECT	Panorama Towers, Inc.			LOT SIZE	NO LEGAL				
10. ARCHITECT'S ADDRESS	Box #2			REAR ALLEY	1				
11. SIZE OF EXISTING FLOOR	STORIES	HEIGHT	NO. OF EXISTING BUILDINGS ON LOT AND USE	SIDE ALLEY	1				
170 X 80	13		One Office Bldg.	SIDE LINE	1				
3 8155 Van Nuys Boulevard				BLDG. AREA	NC				
12. MATERIAL	WOOD			REAR OFFICE	V. N.				
CONC. BLOCK	ROOFING			REAR ALLEY	NC				
13. VOUCHER TO INSURE ALL FLOOR	\$ 1,272.00			REAR ALLEY	NC				
14. SIZE OF EXISTING	None			REAR ALLEY	NC				
15. NEW WORK	428 sq. ft. Suite #120A			REAR ALLEY	NC				
16. I certify that in doing the work authorized hereby I will not violate any provision of the Labor Code of the State of California relating to workers' compensation insurance, and I have read general use of Application.				REAR ALLEY	NC				
17. This form when properly valued is a Permit to Do the Work Described.				REAR ALLEY	NC				
18. TYPE	CLASS	VAL. BY	F.C.	S.P.C.	S.P.L.	S.P.	IS	OS	OS
1	01/03	NO	4.00	X	X	2.20	X	X	X

RECEIVED 5 28 39 DEPT. OF BUILDING AND SAFETY 7-28

APPLICATION TO ALTER-REPAIR-DEMOLISH AND FOR CERTIFICATE OF OCCUPANCY

MS Form 8-3

CITY OF LOS ANGELES

DEPT. OF BUILDING AND SAFETY

INSTRUCTIONS: 1. Applicant to Complete Numbered Items Only. 2. Plot Plan Required on Back of Original.

1. LEGAL LOT	NO	LEGAL	NO
2. ADDRESS	8155 Van Nuys Boulevard		APPROVED
3. DISTRICT	Titus ST		CITY MAP 7520
4. PRESENT USE OF BUILDING	OFFICE		ZONE C-2-2
5. OWNER'S NAME	Panorama Towers, Inc.		FLOOR EST. 2
6. OWNER'S ADDRESS	8155 Van Nuys Boulevard		TYPE
7. ARCHITECT	Welton Becket & Associates		CON. LOT
8. ARCHITECT'S ADDRESS	Richard Bradshaw		CON. OR
9. CONTRACTOR	Panorama Towers, Inc.		CON. OR
10. CONTRACTOR'S ADDRESS	8155 Van Nuys Boulevard		CON. OR
11. USE OF BUILDING	13	13	CON. OR

SEWER (Available) New Sewer

12. MATERIAL	<input checked="" type="checkbox"/> WOOD	<input type="checkbox"/> METAL	<input type="checkbox"/> CONCR.	<input type="checkbox"/> BRICK	<input type="checkbox"/> OTHER	VALUATION	\$ 2,142.00	APPROVED	ALT. ONLY
13. AREA OF WORK	773 sq. ft.		SUBD. 1105		APPROVED		APPROVED		

I certify that I am the owner of the above described property and hereby I will not employ any person in violation of the Labor Code of the State of California relating to workmen's compensation insurance, and I have read and agree with the Application.

Signature: *[Signature]*

CURTAIN WALL

1	61/83	NC	02	X	X	30	X	X	X
---	-------	----	----	---	---	----	---	---	---

RECEIVED 5 28 38 11:50:57 AM R-1 7:36 10:36

3**APPLICATION TO ALTER - REPAIR - DEMOLISH (3)**

SAS Form 2-3

CITY OF LOS ANGELES

AND FOR CERTIFICATE OF OCCUPANCY

DEPT. OF BUILDING AND SAFETY

INSTRUCTIONS: 1. Applicant to Complete Numbered Items Only.
2. Not Filing Required on Back of Original.

LOWER (L-1) SIDE APPROVAL

CRITICAL SOIL

LEGAL DETAIL	SEE VN-88844-1961 for legal	ADDRESS APPROVED	
1. EXISTING ADDRESS	8155 Van Nuys Blvd., (P.O.)	CITY MAP	7520
2. BETWEEN CROSS STREET	Titus	LINE	
3. PART OF JOB BY EXISTING OFFICE AND BLDG. & RESTAURANT	33 Same	PERM. NO.	0-2-2 #2/RO
4. OWNER'S NAME	Panorama Towers Inc.	EXHAUST	/
5. ADDRESS APPROVED	8155 Van Nuys Blvd., Panorama City	DRY	/
6. CONTRACTOR	Walton Beckett	CON. LIT.	
7. STATE LICENSE	STATE LICENSE	EXHAUST	/
8. CONTRACTOR	Richard Bradshaw	CON. LIT.	
9. STATE LICENSE	STATE LICENSE	REAR ALLEY	/
10. CONTRACTOR'S LICENSE	See #6	SIDE ALLEY	/
11. SIZE OF EXISTING BLDG.	CO'x170'	MAIN LINE	/
12. NUMBER OF FLOORS	13	AREA	
13. USE OF EXISTING BLDG.	1-Office Bldg.		

14. SITE OF EXISTING BLDG.	8155 Van Nuys Blvd.,	ESTIMATED COST	\$ 200.00
15. MATERIALS	WOOD METAL CONCRETE ROOF	WOOD	STEEL
16. SITE OF EXISTING BLDG.	SEE #6	ESTIMATED COST	\$ 200.00
17. HIGH WATER	SEE #6	ESTIMATED COST	\$ 200.00
18. CONTRACTOR'S SIGNATURE	<i>Richard Bradshaw</i>	ESTIMATED COST	\$ 200.00
19. CONTRACTOR'S LICENSE	STATE LICENSE	ESTIMATED COST	\$ 200.00

13. I certify that in doing the work authorized hereby I will not employ any person in violation of the Labor Code of the State of California relating to wages, hours, compensation, and other conditions of employment.

THE FORM WHEN PROPERLY FILLED IS A FORM OF THE WORK DIVISION.

1	2	3	4	5	6	7	8	9	10	11	12	13	14	15	16	17	18	19	20

DEC 21 61 59885 C: VN-67470 M-1 2.00

3

APPLICATION TO ALTER - REPAIR - DEMOLISH (B)

P&S Form 6-3

CITY OF LOS ANGELES

AND FOR CERTIFICATE OF OCCUPANCY

DEPT. OF BUILDING AND SAFETY

INSTRUCTIONS: 1. Applicant to Complete Numbered Items Only.
2. Fee Plus Required on Back of Original.

1. LEGAL LOT	REFER TO VN/61-00844 FOR LEGAL & OUT	ACCESS RIGHTS	
2. BUILDING ADDRESS	8155 Van Nuys Blvd., (PC)	EST. NO.	7520
3. BETWEEN CROSS STREETS	TURNS	ZONE	O-2-2
4. DISTRICT USE OR BUSINESS	Lanark St.,	FIRE DIST.	#2/16
5. OWNER'S NAME	Same (33)	INTER	/
6. OWNER'S ADDRESS	7745 Farmdale Ave., North Hollywood	KEY	100'
7. DIST. AREA	None	EST. CO. (60'	LET OFF
8. USE TYPE	None	STATE LEGAL	138.5' X 218'
9. CONTRACTOR	Owner's	STATE LEGAL	20' R.N.E. Cor.
10. CONTRACTOR'S ADDRESS	Same #6	SPARK LEGAL	FEEL ALLEY /
11. USE OF EXISTING BLDG. (SIZES)	Box 170 13 152 2-	STATE LEGAL	SEE ALLEY /
12. MATERIAL	None	STATE LEGAL	BLK. LINE /
13. ESTIMATE TO INCLUDE ALL TESTS	\$ 101.00	STATE LEGAL	BLK. AREA
14. TYPE OF APPLICANT	None	STATE LEGAL	BLK. AREA
15. NEW WORK	Change use of suite 330 to special school-adults - max. 50 occupants	STATE LEGAL	BLK. AREA
16. SIGNATURE	Albert B. Washko	STATE LEGAL	BLK. AREA
17. MATERIAL	None	STATE LEGAL	BLK. AREA
18. SIGNATURE	Albert B. Washko	STATE LEGAL	BLK. AREA
19. SIGNATURE	Albert B. Washko	STATE LEGAL	BLK. AREA
20. SIGNATURE	Albert B. Washko	STATE LEGAL	BLK. AREA
21. SIGNATURE	Albert B. Washko	STATE LEGAL	BLK. AREA
22. SIGNATURE	Albert B. Washko	STATE LEGAL	BLK. AREA
23. SIGNATURE	Albert B. Washko	STATE LEGAL	BLK. AREA
24. SIGNATURE	Albert B. Washko	STATE LEGAL	BLK. AREA
25. SIGNATURE	Albert B. Washko	STATE LEGAL	BLK. AREA
26. SIGNATURE	Albert B. Washko	STATE LEGAL	BLK. AREA
27. SIGNATURE	Albert B. Washko	STATE LEGAL	BLK. AREA
28. SIGNATURE	Albert B. Washko	STATE LEGAL	BLK. AREA
29. SIGNATURE	Albert B. Washko	STATE LEGAL	BLK. AREA
30. SIGNATURE	Albert B. Washko	STATE LEGAL	BLK. AREA
31. SIGNATURE	Albert B. Washko	STATE LEGAL	BLK. AREA
32. SIGNATURE	Albert B. Washko	STATE LEGAL	BLK. AREA
33. SIGNATURE	Albert B. Washko	STATE LEGAL	BLK. AREA
34. SIGNATURE	Albert B. Washko	STATE LEGAL	BLK. AREA
35. SIGNATURE	Albert B. Washko	STATE LEGAL	BLK. AREA
36. SIGNATURE	Albert B. Washko	STATE LEGAL	BLK. AREA
37. SIGNATURE	Albert B. Washko	STATE LEGAL	BLK. AREA
38. SIGNATURE	Albert B. Washko	STATE LEGAL	BLK. AREA
39. SIGNATURE	Albert B. Washko	STATE LEGAL	BLK. AREA
40. SIGNATURE	Albert B. Washko	STATE LEGAL	BLK. AREA
41. SIGNATURE	Albert B. Washko	STATE LEGAL	BLK. AREA
42. SIGNATURE	Albert B. Washko	STATE LEGAL	BLK. AREA
43. SIGNATURE	Albert B. Washko	STATE LEGAL	BLK. AREA
44. SIGNATURE	Albert B. Washko	STATE LEGAL	BLK. AREA
45. SIGNATURE	Albert B. Washko	STATE LEGAL	BLK. AREA
46. SIGNATURE	Albert B. Washko	STATE LEGAL	BLK. AREA
47. SIGNATURE	Albert B. Washko	STATE LEGAL	BLK. AREA
48. SIGNATURE	Albert B. Washko	STATE LEGAL	BLK. AREA
49. SIGNATURE	Albert B. Washko	STATE LEGAL	BLK. AREA
50. SIGNATURE	Albert B. Washko	STATE LEGAL	BLK. AREA
51. SIGNATURE	Albert B. Washko	STATE LEGAL	BLK. AREA
52. SIGNATURE	Albert B. Washko	STATE LEGAL	BLK. AREA
53. SIGNATURE	Albert B. Washko	STATE LEGAL	BLK. AREA
54. SIGNATURE	Albert B. Washko	STATE LEGAL	BLK. AREA
55. SIGNATURE	Albert B. Washko	STATE LEGAL	BLK. AREA
56. SIGNATURE	Albert B. Washko	STATE LEGAL	BLK. AREA
57. SIGNATURE	Albert B. Washko	STATE LEGAL	BLK. AREA
58. SIGNATURE	Albert B. Washko	STATE LEGAL	BLK. AREA
59. SIGNATURE	Albert B. Washko	STATE LEGAL	BLK. AREA
60. SIGNATURE	Albert B. Washko	STATE LEGAL	BLK. AREA
61. SIGNATURE	Albert B. Washko	STATE LEGAL	BLK. AREA
62. SIGNATURE	Albert B. Washko	STATE LEGAL	BLK. AREA
63. SIGNATURE	Albert B. Washko	STATE LEGAL	BLK. AREA
64. SIGNATURE	Albert B. Washko	STATE LEGAL	BLK. AREA
65. SIGNATURE	Albert B. Washko	STATE LEGAL	BLK. AREA
66. SIGNATURE	Albert B. Washko	STATE LEGAL	BLK. AREA
67. SIGNATURE	Albert B. Washko	STATE LEGAL	BLK. AREA
68. SIGNATURE	Albert B. Washko	STATE LEGAL	BLK. AREA
69. SIGNATURE	Albert B. Washko	STATE LEGAL	BLK. AREA
70. SIGNATURE	Albert B. Washko	STATE LEGAL	BLK. AREA
71. SIGNATURE	Albert B. Washko	STATE LEGAL	BLK. AREA
72. SIGNATURE	Albert B. Washko	STATE LEGAL	BLK. AREA
73. SIGNATURE	Albert B. Washko	STATE LEGAL	BLK. AREA
74. SIGNATURE	Albert B. Washko	STATE LEGAL	BLK. AREA
75. SIGNATURE	Albert B. Washko	STATE LEGAL	BLK. AREA
76. SIGNATURE	Albert B. Washko	STATE LEGAL	BLK. AREA
77. SIGNATURE	Albert B. Washko	STATE LEGAL	BLK. AREA
78. SIGNATURE	Albert B. Washko	STATE LEGAL	BLK. AREA
79. SIGNATURE	Albert B. Washko	STATE LEGAL	BLK. AREA
80. SIGNATURE	Albert B. Washko	STATE LEGAL	BLK. AREA
81. SIGNATURE	Albert B. Washko	STATE LEGAL	BLK. AREA
82. SIGNATURE	Albert B. Washko	STATE LEGAL	BLK. AREA
83. SIGNATURE	Albert B. Washko	STATE LEGAL	BLK. AREA
84. SIGNATURE	Albert B. Washko	STATE LEGAL	BLK. AREA
85. SIGNATURE	Albert B. Washko	STATE LEGAL	BLK. AREA
86. SIGNATURE	Albert B. Washko	STATE LEGAL	BLK. AREA
87. SIGNATURE	Albert B. Washko	STATE LEGAL	BLK. AREA
88. SIGNATURE	Albert B. Washko	STATE LEGAL	BLK. AREA
89. SIGNATURE	Albert B. Washko	STATE LEGAL	BLK. AREA
90. SIGNATURE	Albert B. Washko	STATE LEGAL	BLK. AREA
91. SIGNATURE	Albert B. Washko	STATE LEGAL	BLK. AREA
92. SIGNATURE	Albert B. Washko	STATE LEGAL	BLK. AREA
93. SIGNATURE	Albert B. Washko	STATE LEGAL	BLK. AREA
94. SIGNATURE	Albert B. Washko	STATE LEGAL	BLK. AREA
95. SIGNATURE	Albert B. Washko	STATE LEGAL	BLK. AREA
96. SIGNATURE	Albert B. Washko	STATE LEGAL	BLK. AREA
97. SIGNATURE	Albert B. Washko	STATE LEGAL	BLK. AREA
98. SIGNATURE	Albert B. Washko	STATE LEGAL	BLK. AREA
99. SIGNATURE	Albert B. Washko	STATE LEGAL	BLK. AREA
100. SIGNATURE	Albert B. Washko	STATE LEGAL	BLK. AREA

APPROVED (Signature)

CRITICAL SOIL

57387 62 VN-66899 M=1

2.30

CITY OF LOS ANGELES

3

APPLICATION TO ALTER - REPAIR - DEMOLISH
AND FOR CERTIFICATE OF OCCUPANCY

BLS Form 6-3

CITY OF LOS ANGELES

DEPT. OF BUILDING AND SAFETY

INSTRUCTIONS: 1. Applicant to Complete Numbered Items Only.
2. Plot Plan Required on Back of Original.

1. LEGAL DESCR.	TRACT	APPROX APPROVAL
	No Legal	
2. BUILDING ADDRESS		EST. MAP
8155 Van Nuys Boulevard	PC	7520
3. STREET OR LOT ADDRESS		ZONE
Titus AND LINDSEY		C-2-2
4. PRESENT USE OF BUILDING	NEW USE OF BUILDING	FIRE HST.
Office	(33) - Same	3 (B)
5. OWNER'S NAME		INDUS.
Panorama Towers, Inc.		KEY
6. OWNER'S ADDRESS	P.R.	CON. LOT
8155 Van Nuys Boulevard		KEY. CON.
7. EST. ARCH.	STATE LICENSE	LOT EDC.
Walton Beckel & Associates		
8. LIC. NO.	DATE LICENSE	PERM.
Richard Bradshaw		
9. CONTRACTOR	DATE LICENSE	PERM.
Panorama Towers, Inc.		
CONTRACTOR'S ADDRESS	P.R.	INDUS.
See #2		No Legal
11. SIZE OF EXISTING BLDG.	STORIES	HEIGHT
170 X 80	13	
		NO. OF EXISTING BUILDINGS ON LOT AND USE
		One Office Bldg.
12. MATERIAL		BLDG. AREA
WOOD <input type="checkbox"/> BRICK <input type="checkbox"/> CONC. BLOCK <input type="checkbox"/> ROOF <input type="checkbox"/> WOOD <input type="checkbox"/> STEEL <input type="checkbox"/> ROOFING <input type="checkbox"/>		NC
EXT. WALLS <input type="checkbox"/> STUCCO <input type="checkbox"/> BRICK <input type="checkbox"/> CONCRETE <input type="checkbox"/> CONCT. <input type="checkbox"/> CONC. <input type="checkbox"/> STEEL <input type="checkbox"/>		STREET FRONT
13. ALLOWED TO INSTALL ALL TESTS EQUIPMENT AND SITE TO OPERATE AND USE PROPOSED BUILDING	\$ 224.00	VALUATION APPROVED
14. SIZE OF FOOTING	STREETS	HEIGHT
None		
15. NEW WORK	EXT. WALLS	ROOFING
308 sq ft. Suite #216		
300 floor interior partition		
I certify that in doing the work described hereby I will not employ any person in violation of the Labor Code of the State of California relating to workmen's compensation insurance, and I have read reverse side of Application.		PLANS CHECKED
Signed <i>Richard T. Faulstich</i>		CONSTRUCTION STOPPED
This Form, When Properly Validated is a Permit to Do the Work Described.		PLANS APPROVED
		APPLICATION APPROVED
		FILE WITH
		VNB7850/61
		CON. IND.
		No

SEWER (Available) (Not Available)

CRITICAL SOIL

TYPE	DATE	MISC. USE	P.C.	S.P.C.	Q.P.C.	S.P.C.C.	L.P.	O.S.	C/O
1	01/81	NC	3.00	X	X	X	X	X	X

BH

NEG-30-64
NEG-30-64

8 2 7 0 5

E: VN=68892

E=2

3.88

P.C. No.

GRADE

NET USE

COMB.

3

APPLICATION TO ALTER - REPAIR - DEMOLISH
AND FOR CERTIFICATE OF OCCUPANCY

E

S&S Form 8-7

CITY OF LOS ANGELES

DEPT. OF BUILDING AND SAFETY

INSTRUCTIONS: 1. Applicant to Complete Numbered Items Only.
2. Plot Plan Enclosed on Back of Original.

1. LEGAL DESC.	LOT	B.L.C.	TRACT	ADDITION APPROVED					
			No Legal						
2. BUILDING ADDRESS	8155 Van Nuys Boulevard			DEPT. MAP 7520					
3. NEAREST LEGAL STREET	Van Nuys			ZONE C-2-2					
4. PRESENT USE OF BUILDING	NEW USE OF BUILDING Office (33) - Same			FIRE DIST. 2					
5. OWNER'S NAME	Panorama Towers, Inc.			INDIC					
6. OWNER'S ADDRESS	8155 Van Nuys Boulevard			NO.					
7. EST. ARCH.	STATE LICENSE	PHONE		CON. DIST.					
8. ARCH. NAME	STATE LICENSE	PHONE		KEY CODE LIST DATE					
9. CONTRACTOR	STATE LICENSE	PHONE		No Legal					
10. CONTRACTOR'S ADDRESS	Panorama Towers, Inc.			SEAL ALLEY					
11. NO. OF EXISTING BLDG	STORIES	AREA	NO. OF EXISTING BLDG'S OR LOT AND USE	SEAL ALLEY					
170 X 80	13		One Office Bldg.	SEAL ALLEY					
3 8155 Van Nuys Boulevard				SEAL ALLEY					
12. MATERIAL	<input type="checkbox"/> WOOD	<input type="checkbox"/> METAL	<input type="checkbox"/> CONC. BLOCK	SEAL ALLEY					
13. FOUNDATION	<input type="checkbox"/> BRICK	<input type="checkbox"/> CONCRETE	<input type="checkbox"/> OTHER	SEAL ALLEY					
14. EST. ARCHITECT	STATE LICENSE	PHONE		SEAL ALLEY					
None				SEAL ALLEY					
15. NEW WORK	EST. WALLS	ROOFING	MECHANICALS	SEAL ALLEY					
702 sq. ft.	None	None	None	SEAL ALLEY					
I certify that in doing the work authorized hereby I will not employ any person in violation of the Labor Code of the State of California relating to workmen's compensation insurance, and I have read reverse side of Application.				SEAL ALLEY					
Signed: <i>Julius L. Faulstich</i>				SEAL ALLEY					
This Form, When Properly Validated is a Permit to Do the Work Described.				SEAL ALLEY					
TYPE	GROUP	ALICE	P.C.	S.P.C.	G.P.I.	S.P.	I.P.	O.A.	C/B
1	CH/B3	BC	7.02	X	X	10.00	X	X	X

DUPLICATES WILL ONLY

REC-3044

8 27 87 8X VN:88888

E=1

10:06

P.C. 24

MACHINE

CITY

NO.

11

COND.

COND.

3

APPLICATION TO ALTER - REPAIR - DEMOLISH
AND FOR CERTIFICATE OF OCCUPANCY

SSS Form B-3

CITY OF LOS ANGELES

DEPT. OF BUILDING AND SAFETY

INSTRUCTIONS: 1. Applicant to Complete Numbered Items Only.
2. Not Filled Required on Back of Original.

1. LEGAL LOT CORN	LOT	BLK.	TRACT	ADDRESS APPROVED
			No. Legal	
2. EXISTING ADDRESS	8155 Van Nuys Boulevard			DEPT. MAP T520
3. EXISTING CROSS STREETS	Tinus			ZONE C-2-2
4. EXISTING USE OF BUILDING	AND	LAND USE	NEW PROPOSED USE	FIRE DIST. 2
Office & S.M.A. Bldg.		(33) Same		WATER
5. EXISTING OWNER	Panorama Towers, Inc.			CITY
6. EXISTING ADDRESS	F.R.	1961		CITY LOT
8155 Van Nuys Boulevard		PC		NEW USE
7. CITY ARCH.	STATE LICENSE	PROJ.		SET BACK
Walton Beckel & Associates				
8. LIC. ARCH.	STATE LICENSE	PROJ.		No Legal
Richard Bradshaw				STREET ALLEY
9. ARCHITECT	STATE LICENSE	PROJ.		CITY ALLEY
Panorama Towers, Inc.				STREET LINE
10. EXISTING ADDRESS	F.R.	304		
San #2				
11. SITE OF EXISTING BLDG.	DEPTH	WIDTH	NO. OF EXISTING BUILDINGS ON LOT AND USE	SITE TYPE
170 x 80	13		One office building	NC
				STREET OFFICE
				V. N.

SEWER (Available When Available)

3

MATERIAL	<input type="checkbox"/> WOOD	<input type="checkbox"/> METAL	<input type="checkbox"/> CONCR. BLOCK	PORT	<input type="checkbox"/> WOOD	<input type="checkbox"/> STEEL	ROOFING	REVISIONS	REMARKS
CITY VALUED	<input type="checkbox"/> STUDIO	<input type="checkbox"/> OFFICE	<input type="checkbox"/> GARAGE	CONST.	<input type="checkbox"/> CONC.	<input type="checkbox"/> OTHER		APPROVALS	REMARKS
13. VALIDATION TO INITIAL ALL WORK	414 sq. ft. (Interior Partition)			3	414 sq. ft. (Interior Partition)			APPROVALS	REMARKS
14. PRICE OF ADDITION	\$ 1,300.00			RENT	RENT			APPROVALS	REMARKS
15. NEW WORK	EXT. WALLS	ROOFING	PLUMB. CHECKED	CONDITIONS SPECIFIED	PLANS APPROVED	APPROVALS	REMARKS	APPROVALS	REMARKS
414 sq. ft. (Interior Partition)				REMOVAL				APPROVALS	REMARKS
I certify that all work on this addition has been done in accordance with the provisions of the Labor Code of the State of California relating to workmen's compensation insurance, and I have had receive said Application.								FILE WITH	VNR7850/G1
Signed <i>H. H. Houlton</i>								CITY. REP.	No
This Form, When Properly Validated is a Permit to do the Work Described. (See Sec. 5-2 ASGC Code)									

CRITICAL SOIL

TYPE	DIST.	SAL. W.	SE.	S.P.C.	G.P.L.	E.P.	E.F.	O.S.	C/O
I	G1/B2	NC	(2-22)	X	X	X	X	X	X

CHECKED BY ONLY

MAR-23-65 13866 E: VN: 74660 E=2 4.42

MAR-23-65 13866 E: VN: 74660 E=2 6.80

P.C. No. 044666 CITY. SOIL CONS.

3**APPLICATION TO ALTER - REPAIR - DEMOLISH****E**

MAY 12 1965

CITY OF LOS ANGELES

DEPT. OF BUILDING AND SAFETY

INSTRUCTIONS: 1. Applicant to Complete Numbered Items Only.
2. Flat Fees Reflected on Back of Original.

1. TRACT	147	N.R.	TRACT	LEASES APPROVED					
			No Legal						
2. BUILDING ADDRESS	8155 Van Nuys Boulevard			DIST. MAP 7320					
3. APPLICANT'S NAME	Titus			FILE NO. C-2-2					
4. PRESENT USE OF BUILDING	NEW USE OF BUILDING	Lanark							
Office	(13) 20 - Same								
5. OWNER'S NAME	Panorama Towers, Inc.			FILE NO. 2					
6. BUILDING ADDRESS	F.O.	ZONE	C-2-2						
8155 Van Nuys Boulevard			SPR. CODE LPT. CODE						
7. DIST. MAP	STATE LICENSE	PHONE	No Legal						
Welton Becket & Associates			REAR ALLEY SIDE ALLEY SIDE LINE						
8. L.P. NAME	STATE LICENSE	PHONE							
Richard Bradshaw									
9. CONTRACTOR	STATE LICENSE	PHONE							
Panorama Towers, Inc.									
10. CONTRACTOR'S ADDRESS	F.O.	ZONE							
Sec #2									
11. CITY OF RECORDING DISTRICT	TRACT	BLK	NO. OF EXISTING BUILDINGS ON LOT AND DIST	MISC. AREA					
170 x 80	13		One Office Bldg.	NC DISTRICT WITH V. N.					
3	8155 Van Nuys Boulevard								
12. MATERIAL	<input type="checkbox"/> WOOD	<input type="checkbox"/> METAL	<input type="checkbox"/> CONG. BLOCK	ROOF					
FTY. WALLS	<input type="checkbox"/> STUCCO	<input type="checkbox"/> BRICK	<input type="checkbox"/> CONCRETE	CONST.					
VALUATION TO INCLUDE ALL ITEMS EQUIPMENT REQUIRED TO DEMOLISH AND JOB PROPOSED BUILDING.				700 5					
14. SITE OF ABANDON	STEEL	FLUSH	APPLICATOR DECISION	APPROVED 24 17 65 Int. Alt. Only					
None									
15. NEW WORK: (INT. WALL)	ADD-ING	PLANS CHECKED	IDENTIFIED VERIFIED	MAILS FORWARDED NC					
583 sq. ft. Suite # 1112									
I certify that in doing the work authorized hereby I will not employ any person in violation of the Labor Code of the State of California relating to women's compensation insurance, and I have read reverse side of Application.				FILE WITH PLAN #72500					
Signed: <i>J. Faulstich</i>				INSPECTOR					
This Form When Properly Validated is a Permit to Do the Work Described.				No					
TYPE	GROUP	MISC. DIST.	P.C.	S.P.C.	G.P.J.	S.P.J.	U.P.	O.P.	C/O
1	G1/E2	NC	2	X	X	7	X	X	X

SEVEN (7) DAYS ADVANCE

CRITICAL SOIL

MAY-12-65

2 2556

CK VN=77983

L-2

2.93

MAY-12-65

2 2557

CK VN=77983

L-1

4.50

GRABER

CITY

CODE

3

APPLICATION TO ALTER - REPAIR - DEMOLISH
AND FOR CERTIFICATE OF OCCUPANCY

S&S Form #3

CITY OF LOS ANGELES

DEPT. OF BUILDING AND SAFETY

INSTRUCTIONS: 1. Applicant to Complete Numbered Items Only.
2. Plan Must Be Signed on Back of Original

1. PLAN TITLE	DATE	PER. PROJECT	ADDRESS APPROVAL
		VN888/H/81 for legal	
2. EXISTING ADDRESS			EST. NO.
8155 Van Nuys Boulevard			7520
3. DETAILS CROSS STREET			ZONE
Titus			C-3-2
4. PRESENT USE OF BUILDING	AREA	PER. USE OF BUILDING	PER. SECT.
Office		33 - Same	2
5. CONTRACTOR'S NAME			PER. USE
Panorama Towers, Inc.			KEY
6. ADDRESS ADDRESS	A. B.	TYPE	CON. LOT
8155 Van Nuys Boulevard			SEC. PER
7. EST. ARCH.	DATE LICENSE	PER. USE	CON. SIZE
Wilton Becket & Associates			
8. EST. ENG.	STATE LICENSE	PER. USE	
Richard Bradshaw			
9. EST. ELECTR.	DATE LICENSE	PER. USE	KEY
Panorama Towers, Inc.			KEY LIST
10. CONTRACTOR'S BUSINESS	A. B.	TYPE	SEC. PER
See #3			CON. SIZE
11. CON. OF EXISTING BLDG.	NO. OF EXISTING BLDGS. ON LOT AND BLD.	BLDG. AREA	
170 X 110 13	One Office Building	NC	

ELEVATOR (A-M-E-B-A-M-I) (See Approval)

3

12. MATERIAL	WOOD	BRICK	CONC. BLOCK	ROOF	WALL	STEEL	ROOFING	FOUNDATION	CRITICAL SOIL
EXT. WALLS	STONE	BRICK	CONCRETE	ROOF	CONC.	STEEL	ROOFING	FOUNDATION	CRITICAL SOIL
13. ESTIMATE TO INCLUDE ALL FEES									
EQUIPMENT AND SUPPLIES IN SEPARATE									
AND USE PROPOSED IN BLDG.	\$ 4,173.00								
14. NAME OF APPLICANT									
Name									
15. SQ. FEET	EXT. WALLS	ROOFING							
1300									
I certify that in doing the work authorized hereby I will not employ any person in violation of the Labor Code of the State of California relating to workman's compensation insurance, and I have read reverse side of Application.									
Signed <i>[Signature]</i>									
This Permit When Properly Validated is a Permit to Do the Work Described.									

TYPE	GROUP	MAX. HGT.	P.C.	S.F.C.	G.F.S.	E.P.	I.P.	O.S.	C/B
X	G1/B2	NC	812.22	X	X	\$18.80	X	X	X

DATE	NO.	CHK. NO.	CHK. NO.	CHK. NO.	CHK. NO.	CHK. NO.	CHK. NO.	CHK. NO.
OCT-14-64	52415	CK VN-64917	L=2					12.22
OCT-14-64	52416	CK VN-64917	L=1					18.80

P.C. No. GRADING CRIT. SOIL CONCL.

APPLICATION TO ALTER-REPAIR-DEMOLISH
AND FOR CERTIFICATE OF OCCUPANCY

CITY OF LOS ANGELES

DEPT. OF BUILDING AND SAFETY

INSTRUCTIONS: 1. Applicant to Complete Handwritten Items Only.
2. Plan Files Required on Each of Original.

LOT	BLK.	TRACT	ADDRESS APPROVED
		No Legal	
TRACED			STRT. MAP
5 Van Nuys Boulevard			7520
OWNER ADDRESS			DEPT.
			C-2-2
APPLICANT		Leonard	FIRE DEPT.
121 USE OF BUILDING			2
inc	(13)	Sham	INDUS.
NAME			NEW
Parsons Towers, Inc.			CON. USE
ADDRESS			REV. USE
5 Van Nuys Boulevard			LOT SIZE
STATE CODE			
Iron Bracket & Associates			No Legal
STATE CODE			STATE ALLEY
10129			USE-MET
Parsons Towers, Inc.			USE-LAW
TRACED			
Page #2			
EXISTING USE	STORIES	REUSE	NO. OF ELEVATOR RIGGING UNITS AND USE
1 x 80	13		One Office Bldg.
			STOR. AREA
			NC
			EXTRACT OFFICE
55 Van Nuys Boulevard			V. N.
<input type="checkbox"/> WOOD <input type="checkbox"/> METAL <input type="checkbox"/> BRICK <input type="checkbox"/> CONCRETE			STRENGTH
<input type="checkbox"/> STEEL <input type="checkbox"/> BRICK <input type="checkbox"/> CONCRETE			REQD. NC
DATE TO BE BUILT			UNRENTD
5800			Int.
ADDITION			Air. Only
None			WELL
EXC. WALLS			SETS
101 sq. ft. Suite #1206			SPRINK
12th floor interior partition			REPAIR NC
PLANS APPROVED			RENT
			ROOM
			PERMITS
			VALUATION
			CERT. TR.
			No

SEWER CAPABILITY (If Not Available)

CRITICAL SOIL

PERMITS	EXC. WALLS	F.O. 25	1/2	Q.P.I.	REPAIR	1/2	0.5	0.0
GI/US	NC	25	X	X	25	X	X	X

TEL: 445 48848 OR 48849 FAX: 87215 K=2 3:28

3

APPLICATION TO ALTER - REPAIR - DEMOLISH
AND FOR CERTIFICATE OF OCCUPANCY

MS Form 8-3

CITY OF LOS ANGELES

DEPT. OF BUILDING AND SAFETY

INSTRUCTIONS: 1. Applicant to Complete Numbered Items Only.
2. Flat Plan Required on Back of Original.

1. LEGAL DESC.	101	R.R.	TRACT	APPROVED APPROVED
			No Legal	
2. BUILDING ADDRESS	8155 Van Nuys Boulevard, Panorama City			CITY MAP 7520
3. EIGHTH CROSS STREET	Titus Street AND Lanark Street			ZONE C-2-2
4. PRESENT USE OF BUILDING	Office - Same (B)			FIRE CODE 2
5. OWNER'S NAME	Panorama Towers, Inc.			INSIDE
6. OWNER'S ADDRESS	8155 Van Nuys Boulevard			AGE NEW
7. LOT AREA	STATE LICENSE	PHONE		EST. OR LOT SIZE
8. LOT DVA	STATE LICENSE	PHONE		No Legal or ALLEY
9. INTERIOR	STATE LICENSE	PHONE		SIZE MAP BLDG. TYPE
10. CONTRACTOR'S ADDRESS	Panorama Towers, Inc.			
11. SIZE OF EXISTING BLDG	STORIES	FLOOR	NO. OF COLUMNS PER ROOM	BLDG. AREA
170 x 80	13	SK	One Office Bldg.	NC PERMIT OFFICE

3	8155 Van Nuys Boulevard	APPROVED APPROVED
12. MATERIAL	<input type="checkbox"/> WOOD <input type="checkbox"/> METAL <input type="checkbox"/> BRICK <input type="checkbox"/> CONCRETE	APPROVED APPROVED
13. CALCULATION TO SHOW ALL FEES	\$ 5400	APPROVED APPROVED
14. SIZE OF NOTION	13 H/C	APPROVED APPROVED
15. NEW WORK	13th floor interior partition	APPROVED APPROVED
I, the undersigned in doing the work authorized hereby I will not employ any person in violation of the Labor Code of the State of California relating to women's compensation, insurance, and fringe and reasonable of Application.		APPROVED APPROVED
Signed <i>William Faulkner</i>		APPROVED APPROVED
This Form When Properly Filled is a Permit to Do the Work Described.		APPROVED APPROVED

TYPE	GROUP	MISC. USE	P.C.	S.P.C.	A.P.I.	B.P.	S.O.	LP.	O.S.	C/O
I	31/32	NC	75	X	X	23	X	X	X	X

061-1346 49732 Ok VN=87486 R=2 15.34
 061-1345 49733 Ok VN=87486 R=2 23.60

3 No H/D

APPLICATION TO ALTER - REPAIR - DEMOLISH
AND FOR CERTIFICATE OF OCCUPANCY
DEPT. OF HEALING AND SAFETY

INSTRUCTIONS: 1. Applicant to Complete Numbered Items Only. AC-1
2. Plan Plans Required on Back of Original.

1. LEGAL DESCR.	LOT	BLK.	TRACT	ADDRESS PROVIDED
			No Legal	
2. PARCEL NUMBER	8155 Van Noye Boulevard			EST. MAP 7520
3. SECTION CROSS REFERENCE	Titac			ZONE C-2-2
4. PRESENT USE OF BUILDING	NEW USE OF BUILDING Office			USE DIST. 2
5. OWNER'S NAME	Panorama Towers, Inc.			USE OFFICE
6. OWNER'S ADDRESS	4155 Van Noye Boulevard			USE DIST. OFFICE
7. ARCH. FIRM	Walter Becket & Associates			USE DIST. OFFICE
8. ARCH. NAME	Richard Bradshaw			No Legal
9. CONTRACTOR	Panorama Towers, Inc.			USE DIST. OFFICE
10. CONTRACTOR'S ADDRESS	See A2			USE DIST. OFFICE
11. SIZE OF EXISTING BLDG	STORIES	FOOT	NO. OF EXISTING BUILDINGS ON LOT AND USE	USE DIST. OFFICE
170 x 80	13	N/C	One Office Bldg.	NC

3 8155 Van Noye Boulevard

12. MATERIALS TO BE USED	WOOD	BRICK	CONCRETE	ROOF	GLASS	OTHER	CRITICAL SOIL
	<input type="checkbox"/>	<input type="checkbox"/>	<input type="checkbox"/>	<input type="checkbox"/>	<input type="checkbox"/>	<input type="checkbox"/>	NC
13. CONTRACT VALUE	\$ 1500						APPROVALS
	None						Int.
14. NEW WORK	Suite #500						Alt. Only
	5th floor interior partition						SWELL DATA
I certify that in carrying out the work authorized hereby I will not employ any person in violation of the Labor Code of the State of California relating to workmen's compensation insurance, and I have had copies made of application.							SPRINKLER RECORDING
Signed: <i>Julius Faulkner</i>							FILE WITH
This Form When Properly Validated is a Permit to Do the Work Described.							VN87850/61
							USE DIST.
							No

TITLE	DISP	MAX. OCC.	P.C.	S.P.C.	R.P.A.	R.P.P.	R.P.	O.S.	C/O
1	GI/B	NC	5	X	X	X	X	X	X

RECEIVED 4 27 34 DEPT. OF HEALING AND SAFETY K = E 5:30

APPLICATION TO ALTER - REPAIR - DEMOLISH
AND FOR CERTIFICATE OF OCCUPANCY

CITY OF LOS ANGELES

DEPT. OF BUILDING AND SAFETY

842 Form 2-3

INSTRUCTIONS: 1. Applicant to Complete Numbered Items Only.
2. Plan Must Be Kept on Each of Original.

1. JOB NUMBER	LOT	BLK	TRACT	ADDRESS APPROVED
			No Legal	
2. BUILDING ADDRESS				ZIP CODE
8155 Van Nuys Boulevard, Panorama City				7520
3. BETWEEN CROSS STREETS				ZONE
Titus Street and Lamar Street				C-2-2
4. PRESENT USE OF BUILDING		NEW USE IF DIFFERENT		FIRE DIST.
(13) Office		(13) Same		2
5. CONTRACTOR NAME				PERMITS
Panorama Towers, Inc.				
6. ADDRESS ADDRESS				STATE LICENSE
8155 Van Nuys Boulevard				None
7. CONTRACTOR				STATE LICENSE
Panorama Towers, Inc.				None
8. CONTRACTOR ADDRESS				STATE LICENSE
Sec 12				None
9. SIZE OF PORTING HOLE	STEELS	REBAR	NO. OF EXISTING BUILDINGS ON LOT AND USE	BLDG. AREA
170 x 80	13	None	One Office Bldg.	NC
10. 8155 Van Nuys Boulevard				ENTRY STYLE
				V. N.
11. MATERIAL				SPRINKLES
<input type="checkbox"/> WOOD <input type="checkbox"/> METAL <input type="checkbox"/> CONC. BLOCK <input type="checkbox"/> BRICK <input type="checkbox"/> WOOD <input type="checkbox"/> STEEL <input type="checkbox"/> OTHER				None
CONCRETE <input type="checkbox"/> COB. <input type="checkbox"/> OTHER				None
12. COST OF WORK \$ 500				PERMITS
None				Int.
13. NEW WORK				Att. Only
<input type="checkbox"/> INT. WALLS <input type="checkbox"/> EXTER. WALLS <input type="checkbox"/> ROOFING				
8th floor interior partition				
I certify that in using the work authorized hereby I will not employ any person in violation of the Labor Code of the State of California relating to voluntary cooperation training, and I have received a copy of Application.				
Signed <i>[Signature]</i>				
This Form When Properly Filled is a Permit to Do Work.				
14. PERMITS	15. PERMITS	16. PERMITS	17. PERMITS	18. PERMITS
SI/B2	NC	22B	S.P.G.	O.P.I.
X	X	X	X	X
19. PERMITS	20. PERMITS	21. PERMITS	22. PERMITS	23. PERMITS
SI	B2	NC	22B	S.P.G.
X	X	X	X	X

101-5000 42189 ERYN = 5785 K = 2 3.38

66507

3

APPLICATION TO ALTER - REPAIR - DEMOLISH
AND FOR CERTIFICATE OF OCCUPANCY

CITY OF LOS ANGELES

DEPT. OF BUILDING AND SAFETY

MS Form 25

INSTRUCTIONS: 1. Applicant to Complete Numbered Items Only.
2. Plat Plan Required on Back of Original.

AC-1

1. LEGAL LOT	2. LOT	3. B.L.	4. DIST.	ADDRESS APPROVED
			No Legal	
5. EXISTING ADDRESS				6. DIST. MAP
8155 Van Nuys Boulevard, Panorama City				7520
7. BETWEEN CROSS STREETS				ZONE
Tina Street 440 Lanark Street				C-2-2
8. PRESENT USE OF BUILDING				FIRE MAR.
Office 13 13 - Same				3
9. OWNER'S NAME				DATE
Panorama Towers, Inc.				
10. OWNER'S ADDRESS				CITY
8155 Van Nuys Boulevard				LOS AN
11. CITY, AND				STATE
				CA
12. LIC. EXEM.				NO. OF
				NO. OF
13. CONTRACTOR				NO. OF
Panorama Towers, Inc.				NO. OF
14. CONTRACTOR'S ADDRESS				NO. OF
See #2				NO. OF
15. SIDE OF EXISTING BLOCK				NO. OF
174 x 84 13 One Office Bldg.				NO. OF

3 8155 Van Nuys Boulevard

16. MATERIALS	17. ROOFING	18. WALLS	19. FLOORING	20. PARTITION	21. OTHER
WOOD <input type="checkbox"/> METAL <input type="checkbox"/> CONCRETE <input type="checkbox"/>	WOOD <input type="checkbox"/> STEEL <input type="checkbox"/>	STUCCO <input type="checkbox"/> BRICK <input type="checkbox"/>	WOOD <input type="checkbox"/> CONCRETE <input type="checkbox"/>	WOOD <input type="checkbox"/> METAL <input type="checkbox"/>	WOOD <input type="checkbox"/> METAL <input type="checkbox"/>
13. VARIATION TO EXISTING ALL FLOOR EQUIPMENT REQUIRED TO BE MAINTAINED AND NOT REMOVED OR ALTERED.			14. VARIATION APPROVED		
\$ 2,500.00			Frank		
15. USE OF MATERIAL			16. PARTITION APPROVED		
None			Frank		
17. NEW WORK: EXT. WALLS			18. FLOORING		
4900 sq. ft. Suite #1201			12th floor interior partition		
I certify that in doing the work authorized hereby I will comply with all provisions of the Labor Code of the State of California relating to workmen's compensation insurance, and I have had reverse side of Application.					
Signed: <i>J. Pauline</i>			APPLICANT APPROVED: <i>Frank</i>		
This Form When Properly Validated is a Permit to Do Work Thereon.			OFFICIAL		

1	G1/B	NC	780	X	X	12.00	X	X	X
---	------	----	-----	---	---	-------	---	---	---

42316 CH VN: 5824 E-2 7.80
 42317 CH VN: 5824 E-2 12.00

66 801
 P.C. No. 801

OFFICIAL SEAL

**APPLICATION TO ALTER, REPAIR, DEMOLISH
AND FOR CERTIFICATE OF OCCUPANCY**

CITY OF LOS ANGELES

DEPT. OF BUILDINGS AND SAFETY

INSTRUCTIONS: 1. Applicant to Complete Numbered Items Only
2. Flat Fees Required on Back of Original

LEGAL ORDER	NO Legal	CITY TRACT	7520
2. PRESENT USE OF BUILDING	Office (13)	NO. OF BLDG. UNITS	3
3. NEW ADDRESS	8155 Van Nuys Boulevard, Panorama City	NO. OF STORIES	3
4. ADDRESS CORNER STRAITS	Timon Street and Lanark Street	NO. OF ALLEYS	1
5. OWNER'S NAME	Panorama Towers, Inc.	NO. OF ALLEYS	1
6. OWNER'S ADDRESS	8155 Van Nuys Boulevard, Panorama City, 91402	NO. OF ALLEYS	1
7. ARCHITECT OR DESIGNER		NO. OF ALLEYS	1
8. CONTRACTOR		NO. OF ALLEYS	1
9. CONTRACT NO.		NO. OF ALLEYS	1
10. SITE NO. EXISTING BLDG.	170 X 80	NO. OF ALLEYS	1
11. NUMBER OF CONSTRUCTION	13	NO. OF ALLEYS	1
12. NEW ADDRESS	8155 Van Nuys Boulevard	NO. OF ALLEYS	1
13. VARIATION TO INCORPORATE THIS EQUIPMENT REQUIRED TO OPERATE AND USE PROPOSED BUILDING	4550	NO. OF ALLEYS	1
14. NEW WORK	Suite #234; 2nd floor interior partition	NO. OF ALLEYS	1
Square Feet		NO. OF ALLEYS	1
TYPE OF BUILDING	OFFICES	NO. OF ALLEYS	1
TYPE	I	NO. OF ALLEYS	1
NO. OF FLOORS	MC	NO. OF ALLEYS	1
NO. OF UNITS	X	NO. OF ALLEYS	1
P.C. NO.		NO. OF ALLEYS	1
P.C. NO.	13.26	NO. OF ALLEYS	1
SPE	X	NO. OF ALLEYS	1
M.P.I.	X	NO. OF ALLEYS	1
R.P.	20-40	NO. OF ALLEYS	1
D.S.	X	NO. OF ALLEYS	1
C.O.	X	NO. OF ALLEYS	1
TYPE	TYPE	NO. OF ALLEYS	1

JAN 28 1967
 02034 EVN: 9600 gal
 N=2
 13.26
 20.40

STATEMENT OF RESPONSIBILITY

I certify that in doing the work described herein I will not employ any person in violation of the Labor Code of the State of California relating to workers' compensation insurance.

"This permit is an application for inspection, the issuance of which is not an approval or an authorization of the work specified herein. This permit does not authorize or permit, nor shall it be construed as authorizing or permitting the violator or failure to comply with any applicable law. Neither the City of Los Angeles, nor any board, department, officer or employee thereof make any warranty or shall be liable for the workmanship or results of any work described herein, at the location of the property."

3

APPLICATION TO ALTER - REPAIR - DEMOLISH AND FOR CERTIFICATE OF OCCUPANCY

LOS ANGELES

CITY OF LOS ANGELES

DEPT. OF BUILDINGS

SAFETY

INSTRUCTIONS: 1. Refer to Complete Numbered Items Only 2. Not Filled Required on Back of Original.

1. LEGAL DISTRICT	2. PRESENT USE OF BUILDING	3. JOB ADDRESS	4. STREET CROSS STREET	5. OWNER'S ADDRESS	6. ARCHITECT'S ADDRESS	7. CONTRACTOR	8. TYPE OF CONSTRUCTION	9. TYPE OF MATERIAL	10. NEW USE OF BUILDING	11. TYPE OF ALTERATION	12. SYMBOLS	13. FLOOR	14. PARTIAL	15. REPAIR	16. DEMOLISH	17. P.C. NO.	18. S.P.C.	19. G.P.C.	20. S.D.S.	21. C/O	22. YEAR
	Office	1155 Van Nuys Boulevard, Panorama City	Tuna Street	1155 Van Nuys Boulevard, Panorama City, 91402		Panorama Towers, Inc.	CONC	CONC	SAME	None	None	None	None	None	None	HH 742	X	X	X	X	5.46

09350 Ct VN #11455 L-2
 09351 Ct VN #11455 L-1
 5.46
 8.40

STATEMENT OF RESPONSIBILITY

I, the undersigned, hereby certify that I will not employ any person in violation of the Labor Code of the State of California relating to workmen's compensation insurance.
 This permit is an application for inspection, the issuance of which is not an approval or an authorization of the work specified herein. This permit does not authorize or permit, nor shall it be construed as authorizing or permitting the violation or failure to comply with any applicable law. Neither the City of Los Angeles, nor any board, department, officer or employee thereof shall be responsible for the performance or results of any work described herein, or the condition of the property

APPLICATION TO ALTER, REPAIR, DEMOLISH
EXISTING STRUCTURE FOR CERTIFICATE OF OCCUPANCY
 (SEE INSTRUCTIONS AND TARIFF)

INSTRUCTIONS: 1. Applicant to Complete Numbered Items Only
 2. Plan Fees Based on Test of Original

1. TYPE OF WORK: **No Legs** (E)
 2. DISTRICT OF RECORD: **13: Office**
 3. ADDRESS: **8155 Van Nuys Boulevard, Panorama City**
 4. DISTRICT OF RECORD: **13: Office**
 5. ADDRESS: **8155 Van Nuys Boulevard, Panorama City 91402**

6. DISTRICT OF RECORD: **13: Office**
 7. ADDRESS: **8155 Van Nuys Boulevard, Panorama City 91402**

8. DISTRICT OF RECORD: **13: Office**
 9. ADDRESS: **8155 Van Nuys Boulevard, Panorama City 91402**

10. DISTRICT OF RECORD: **13: Office**
 11. ADDRESS: **8155 Van Nuys Boulevard, Panorama City 91402**

12. DISTRICT OF RECORD: **13: Office**
 13. ADDRESS: **8155 Van Nuys Boulevard, Panorama City 91402**

14. DISTRICT OF RECORD: **13: Office**
 15. ADDRESS: **8155 Van Nuys Boulevard, Panorama City 91402**

16. DISTRICT OF RECORD: **13: Office**
 17. ADDRESS: **8155 Van Nuys Boulevard, Panorama City 91402**

18. DISTRICT OF RECORD: **13: Office**
 19. ADDRESS: **8155 Van Nuys Boulevard, Panorama City 91402**

20. DISTRICT OF RECORD: **13: Office**
 21. ADDRESS: **8155 Van Nuys Boulevard, Panorama City 91402**

22. DISTRICT OF RECORD: **13: Office**
 23. ADDRESS: **8155 Van Nuys Boulevard, Panorama City 91402**

STATEMENT OF RESPONSIBILITY
 I certify that in doing the work authorized hereby I will not violate any provision of the Labor Code of the State of California relating to workers' compensation insurance.
 This permit is an application for inspection, the issuance of which is not an approval or a authorization of the work specified herein. This permit does not authorize or permit, nor shall it be construed as authorizing or permitting the violator or violators to comply with any applicable law. Neither the City of Los Angeles, nor any board, department, officer or employee thereof makes any warranty or shall be responsible for the performance or results of any work described herein, or the condition of the property or soil upon which such work is performed. (See Sec. 91.2102 L.A.M.C.)

Name of Applicant	APPLICANT APPROVED		
	APPLICANT AVAILABLE		
	APPLICANT AVAILABLE		
	APPLICANT APPROVED		
	APPLICANT AVAILABLE		

APPLICANT APPROVED		
APPLICANT AVAILABLE		
APPLICANT AVAILABLE		
APPLICANT APPROVED		
APPLICANT AVAILABLE		

APPLICANT APPROVED		
APPLICANT AVAILABLE		
APPLICANT AVAILABLE		
APPLICANT APPROVED		
APPLICANT AVAILABLE		

APPLICANT APPROVED		
APPLICANT AVAILABLE		
APPLICANT AVAILABLE		
APPLICANT APPROVED		
APPLICANT AVAILABLE		

APPLICANT APPROVED		
APPLICANT AVAILABLE		
APPLICANT AVAILABLE		
APPLICANT APPROVED		
APPLICANT AVAILABLE		

APPLICANT APPROVED		
APPLICANT AVAILABLE		
APPLICANT AVAILABLE		
APPLICANT APPROVED		
APPLICANT AVAILABLE		

**APPLICANT'S APPLICATION TO ALTER, REPAIR, DEMOLISH
REAR-UP AREA AND FOR CERTIFICATE OF OCCUPANCY**

INSTRUCTIONS: 1. Applicant to Complete Numbered Items Only
2. Fee Plan Enclosed on Back of Original

1. ADDRESS	2. TYPE OF WORK	3. PERMITS REQUIRED	4. FEE PLAN
8155 Van Nuys Boulevard, Panorama City ✓ Thous Street Lanark Street	No Legal	11 - (Same)	2
5. OWNER'S NAME	6. CONTRACTOR'S NAME	7. ADDRESS OF CONTRACTOR	8. TYPE OF CONTRACT
Panorama Towers, Henry C. Beck Co. 182-1845	Panorama Towers, Henry C. Beck Co. 182-1845	8155 Van Nuys Boulevard, Panorama City 01402	No legal
9. TYPE OF WORK	10. TYPE OF CONTRACT	11. TYPE OF CONTRACT	12. TYPE OF CONTRACT
Panorama Towers, Henry C. Beck Co. 182-1845	110 X 30	13	One Office Building
13. ADDRESS	14. TYPE OF WORK	15. TYPE OF CONTRACT	16. TYPE OF CONTRACT
8155 Van Nuys Boulevard, Panorama City	3rd floor interior partitions; 144 sq. ft.	(25 LIN. FT.)	Yes
17. TYPE OF CONTRACT	18. TYPE OF CONTRACT	19. TYPE OF CONTRACT	20. TYPE OF CONTRACT
N/C	N/C	N/C	N/C

PL	LP	EP	AL	OT	EO	TY
139	X	X	200	X	X	
106-967	21749	CLYN=16878	R-2			1.30
106-967	21750	CLYN=16878	R-1			2.00

STATEMENT OF RESPONSIBILITY

I certify that in doing the work authorized herein I will not violate any provision of the Labor Code of the State of California relating to workers' compensation insurance.

This permit is an authorization for inspection, the issuance of which is not dependent upon contribution of the work specified herein. This permit does not constitute an approval, nor shall it be construed as authorizing or guaranteeing the contractor or laborer to comply with any applicable law. Neither the City of Los Angeles, nor any board, department, officer or employee thereof shall be held responsible for the performance or results of any work authorized herein, as the contractor of the property to be done with such work is responsible. (Rev. Sec. 9-2200 L.A.M.C.)

<p>Signature: <i>[Handwritten Signature]</i></p> <p>Basic Engineering</p>	<p>NAME</p> <p>DATE</p>
<p>APPROVED</p> <p>SEVERAL AVAILABLE</p> <p>NO AVAILABLE</p> <p>APPROVED</p> <p>APPROVED</p> <p>APPROVED</p> <p>APPROVED</p> <p>APPROVED</p>	

**APPLICATION TO ALTER, REPAIR, DEMOLISH
AND FOR CERTIFICATE OF OCCUPANCY**

FORM 100-1
E AC-1

CITY OF LOS ANGELES

INSTRUCTIONS: 1. Applicant to Complete Numbered Items Only
2. Also See Attached on Back of Original

1. DISTRICT	101	2. TYPE OF WORK	101	3. NO. OF PERMITS	1	4. DATE OF PERMIT	1220
5. OFFICE	Office	6. NO. OF ORIGINAL PERMITS	1	7. ADDRESS OF APPLICANT	113 - (Name)		
8. ADDRESS OF PROPERTY	8155 Van Nuys Boulevard, Panorama City			9. CITY	Panorama City		
10. ADDRESS OF CONTRACTOR	Panorama Towers, Henry C. Beck Co. 782-1645			11. CITY	Panorama City		
12. ADDRESS OF CONTRACTOR	8155 Van Nuys Boulevard, Panorama City 91402			13. CITY	Panorama City		
14. ADDRESS OF CONTRACTOR	Panorama Towers, Henry C. Beck Co. 782-1645			15. CITY	Panorama City		
16. ADDRESS OF CONTRACTOR	170 X 80			17. CITY	Panorama City		
18. ADDRESS OF CONTRACTOR	8155 Van Nuys Boulevard, Panorama City			19. CITY	Panorama City		
20. ADDRESS OF CONTRACTOR	1000			21. CITY	Panorama City		
22. ADDRESS OF CONTRACTOR	1000			23. CITY	Panorama City		
24. ADDRESS OF CONTRACTOR	1000			25. CITY	Panorama City		
26. ADDRESS OF CONTRACTOR	1000			27. CITY	Panorama City		
28. ADDRESS OF CONTRACTOR	1000			29. CITY	Panorama City		
30. ADDRESS OF CONTRACTOR	1000			31. CITY	Panorama City		
32. ADDRESS OF CONTRACTOR	1000			33. CITY	Panorama City		
34. ADDRESS OF CONTRACTOR	1000			35. CITY	Panorama City		
36. ADDRESS OF CONTRACTOR	1000			37. CITY	Panorama City		
38. ADDRESS OF CONTRACTOR	1000			39. CITY	Panorama City		
40. ADDRESS OF CONTRACTOR	1000			41. CITY	Panorama City		
42. ADDRESS OF CONTRACTOR	1000			43. CITY	Panorama City		
44. ADDRESS OF CONTRACTOR	1000			45. CITY	Panorama City		
46. ADDRESS OF CONTRACTOR	1000			47. CITY	Panorama City		
48. ADDRESS OF CONTRACTOR	1000			49. CITY	Panorama City		
50. ADDRESS OF CONTRACTOR	1000			51. CITY	Panorama City		
52. ADDRESS OF CONTRACTOR	1000			53. CITY	Panorama City		
54. ADDRESS OF CONTRACTOR	1000			55. CITY	Panorama City		
56. ADDRESS OF CONTRACTOR	1000			57. CITY	Panorama City		
58. ADDRESS OF CONTRACTOR	1000			59. CITY	Panorama City		
60. ADDRESS OF CONTRACTOR	1000			61. CITY	Panorama City		
62. ADDRESS OF CONTRACTOR	1000			63. CITY	Panorama City		
64. ADDRESS OF CONTRACTOR	1000			65. CITY	Panorama City		
66. ADDRESS OF CONTRACTOR	1000			67. CITY	Panorama City		
68. ADDRESS OF CONTRACTOR	1000			69. CITY	Panorama City		
70. ADDRESS OF CONTRACTOR	1000			71. CITY	Panorama City		
72. ADDRESS OF CONTRACTOR	1000			73. CITY	Panorama City		
74. ADDRESS OF CONTRACTOR	1000			75. CITY	Panorama City		
76. ADDRESS OF CONTRACTOR	1000			77. CITY	Panorama City		
78. ADDRESS OF CONTRACTOR	1000			79. CITY	Panorama City		
80. ADDRESS OF CONTRACTOR	1000			81. CITY	Panorama City		
82. ADDRESS OF CONTRACTOR	1000			83. CITY	Panorama City		
84. ADDRESS OF CONTRACTOR	1000			85. CITY	Panorama City		
86. ADDRESS OF CONTRACTOR	1000			87. CITY	Panorama City		
88. ADDRESS OF CONTRACTOR	1000			89. CITY	Panorama City		
90. ADDRESS OF CONTRACTOR	1000			91. CITY	Panorama City		
92. ADDRESS OF CONTRACTOR	1000			93. CITY	Panorama City		
94. ADDRESS OF CONTRACTOR	1000			95. CITY	Panorama City		
96. ADDRESS OF CONTRACTOR	1000			97. CITY	Panorama City		
98. ADDRESS OF CONTRACTOR	1000			99. CITY	Panorama City		
100. ADDRESS OF CONTRACTOR	1000			101. CITY	Panorama City		

1.024 sq. ft. interior partitions
1 HR 1000-10

SAME

101/02

101/02

101/02

101/02

101/02

101/02

101/02

101/02

101/02

101/02

101/02

101/02

101/02

101/02

101/02

101/02

101/02

101/02

STATEMENT OF RESPONSIBILITY

I hereby certify that I am the person authorized to sign this permit and I am not applying for a permit in violation of the Labor Code of the State of California relating to contractor's registration (contractors).

This permit is an application for inspection, the issuance of which is not an approval or an authorization of the work described herein. This permit does not authorize or permit any work to be commenced or authorized or permitted in violation of any law, ordinance or regulation of the City of Los Angeles, nor any local department, unless an employee thereof makes any necessary or shall be responsible for the performance or results of any work described herein, or the condition of the property to which work which work is performed. (See Sec. 91.0000 L.A.M.C.)

Signature of Applicant	Name	Code
<i>[Signature]</i>		

City of Los Angeles

**APPLICATION TO ALTER, REPAIR, DEMOLISH
AND FOR CERTIFICATE OF OCCUPANCY**

CITY OF LOS ANGELES

INSTRUCTIONS: 1. Applicant to Complete Numbers There Only
2. Fee Plus Receipt on Back of Original

RECORD FEE

1. CLASS OF WORK: *Int. Part* No. *104* No. *Legal*

2. DISTRICT: *7320*

3. ADDRESS: *8155 Van Nuys Boulevard, Panorama City*

3. PERMITS: *C-2-3*

4. WORKING DAYS: *Thurs Green* *Langark Street*

4. TYPE OF WORK: *1st fl.*

5. CONTRACTOR: *Program Towers, Henry C. Park Co., 782-1649*

5. OCCUPANCY: *No Legal*

6. ADDRESS: *3155 Van Nuys Boulevard, Panorama City 91402*

6. TYPE OF WORK: *1st fl.*

7. CONTRACTOR: *Program Towers, Henry C. Park Co., 782-1649*

7. TYPE OF WORK: *1st fl.*

8. ADDRESS: *170 X 30* *18* *One Office Building*

8. TYPE OF WORK: *Interior Alterations Only*

9. ADDRESS: *8155 Van Nuys Boulevard, Panorama City*

9. TYPE OF WORK: *Van-*

10. ADDRESS: *Room #1100, 11th floor interior partitions*

10. TYPE OF WORK: *1st fl.*

11. ADDRESS: *170 X 30* *18* *One Office Building*

11. TYPE OF WORK: *1st fl.*

12. ADDRESS: *8155 Van Nuys Boulevard, Panorama City*

12. TYPE OF WORK: *1st fl.*

13. ADDRESS: *Room #1100, 11th floor interior partitions*

13. TYPE OF WORK: *1st fl.*

14. ADDRESS: *170 X 30* *18* *One Office Building*

14. TYPE OF WORK: *1st fl.*

15. ADDRESS: *8155 Van Nuys Boulevard, Panorama City*

15. TYPE OF WORK: *1st fl.*

16. ADDRESS: *170 X 30* *18* *One Office Building*

16. TYPE OF WORK: *1st fl.*

17. ADDRESS: *8155 Van Nuys Boulevard, Panorama City*

17. TYPE OF WORK: *1st fl.*

18. ADDRESS: *170 X 30* *18* *One Office Building*

18. TYPE OF WORK: *1st fl.*

19. ADDRESS: *8155 Van Nuys Boulevard, Panorama City*

19. TYPE OF WORK: *1st fl.*

20. ADDRESS: *170 X 30* *18* *One Office Building*

20. TYPE OF WORK: *1st fl.*

21. ADDRESS: *8155 Van Nuys Boulevard, Panorama City*

21. TYPE OF WORK: *1st fl.*

22. ADDRESS: *170 X 30* *18* *One Office Building*

22. TYPE OF WORK: *1st fl.*

23. ADDRESS: *8155 Van Nuys Boulevard, Panorama City*

23. TYPE OF WORK: *1st fl.*

24. ADDRESS: *170 X 30* *18* *One Office Building*

24. TYPE OF WORK: *1st fl.*

25. ADDRESS: *8155 Van Nuys Boulevard, Panorama City*

25. TYPE OF WORK: *1st fl.*

26. ADDRESS: *170 X 30* *18* *One Office Building*

26. TYPE OF WORK: *1st fl.*

27. ADDRESS: *8155 Van Nuys Boulevard, Panorama City*

27. TYPE OF WORK: *1st fl.*

28. ADDRESS: *170 X 30* *18* *One Office Building*

28. TYPE OF WORK: *1st fl.*

29. ADDRESS: *8155 Van Nuys Boulevard, Panorama City*

29. TYPE OF WORK: *1st fl.*

REC-18-07 27345 CIV 23354 L=2 3.00
 REC-18-07 27346 CIV 23354 L=2 3.00
 23354 sq. ft.

STATEMENT OF RESPONSIBILITY

I certify that I am doing the work authorized herein. I will be responsible for securing the services of the Labor Code of the State of California relating to workmen's compensation insurance.

This permit is an indication by permission, the issuance of which is not an approval or an endorsement of the work authorized herein. This permit does not authorize or permit the applicant to be exempted from submitting to or complying with the regulations in relation to safety with any applicable law. Neither the City of Los Angeles nor any board, department, officer or employee thereof makes any warranty or shall be responsible for the performance or results of any work authorized herein, or the condition of the premises or for any accident which may occur.

Tom J. Pauline (Signature)
 Date: _____
 Title: _____

Board of Supervisors
 12000 Broadway
 Los Angeles, California

3130 Office Bldg.	PC	7520
2175 Van Ness Blvd.	Larch St.	CO-2
Henry C. Beck		11
Wallow Basket & Assoc.	PAIA C22	10000
Richard Bradshaw Inc.	28210 210-1265	10000
Henry C. Beck Co.	18710(8E)	10000

8255 Van Ness Blvd.
 100,000.
 Earthquake repairs

NO	NO	NO	NO	NO
----	----	----	----	----

MS-21-71	86514	CS 88-66009	E - 6	199.21
MS-21-71	86511	CS 88-66009	E - 1	308.51

STATEMENT OF RESPONSIBILITY

I hereby state that in doing the work under the heading I will not employ any person in violation of the Labor Code of the State of California relating to minimum construction standards.
 This permit is an authorization for inspection, the issuance of which is not an approval or an authorization of the work described herein. This permit does not authorize or exempt the contractor from the obligation of maintaining the safety of the public in every way possible and neither the City of Los Angeles, nor any board, department, officer or employee thereof shall be responsible for the performance or results of any work described herein, or the conditions of the property or any person which may be affected.
 (See Sec. 11002 L.A.M.C.)

Signature: <i>[Handwritten Signature]</i>	Name		Date
	Supervisor		
Inspector	Inspector		
	Inspector		
City Engineer	City Engineer		
	City Engineer		
City Engineer	City Engineer		
	City Engineer		
City Engineer	City Engineer		
	City Engineer		

3

APPLICATION TO ALTER - REPAIR - DEMOLISH
AND FOR CERTIFICATE OF OCCUPANCY

BAR Form 8-1

CITY OF LOS ANGELES

DEPT. OF BUILDING AND SAFETY

INSTRUCTIONS: 1. Applicant to Complete Numbered Items Only (5) (SEE TRACK)
2. Plat Plan Required on Back of Original. (1202)

1. LOCAL OFFICE: 181 181 No Legal 7520

2. PRESENT USE OF BUILDING: 13 Office 100 - 500 C-2-2

2. JOB ADDRESS: 8155 Van Nuys Blvd., Panorama City, Calif. 2

4. DETAILS (SEE PLANS): Titus Street also Lennox

1. CONTRACTOR: Henry G. Buck Company 782-1645

6. OWNER'S ADDRESS: 8155 Van Nuys Blvd., Panorama City, Calif. No Legal

7. ARCHITECT OR CONSULTANT: STATE LICENSE NO. 11884

8. INSURER: STATE LICENSE NO. 11884

9. CONTRACTS: CCOVER STATE LICENSE NO. 11884

10. SIZE OF EXISTING BLDG: 170 X 80 STORES: 13 NO. OF BUILDING BUILDINGS ON LOT: One Office Building

11. MATERIALS TO BE CONSTRUCTED: INTERIOR AIR ONLY

12. JOB ADDRESS: 8155 Van Nuys Blvd., [REDACTED] 1202

13. AMOUNT TO INCLUDE ALL PERMITS FOR PRIVATE BUILDING TO COMPLETE AND BE ABLE TO OCCUPY: \$ 1,000.00

14. NEW WORK (DESCRIBE): Suite 103; Interior partition 1,050 sq. ft. 1202

NEW USE OF BUILDING: Office

TYPE: I GROUP: G1/B2 PROPOSED USE: OFFICE

DATE: 1/82

APPLICANT: J. Martin

INSPECTOR: J. [REDACTED]

P.C. No. 9.77

PC 9.77	EXC. 2	G.P.I. X	MF 11.50	IF X	DS X	C/O X	TEMP. CONTROL
WAR-14-TS	24242	CK	VN-94469	G-6	9.77		
WAR-14-TS	24243	CK	VN-94469	G-1	11.50		

STATEMENT OF RESPONSIBILITY

I certify that in doing the work authorized hereby I will not violate any portion in violation of the Labor Code of the State of California relating to workmen's compensation insurance.

This permit is an application for inspection, the issuance of which is not an approval or an authorization of the work specified herein. This permit does not authorize in general, nor does it authorize the City of Los Angeles, nor any board, department, officer or employee thereof make any warranty or debt to

1. OWNER 13 Office	2. PROJECT 13 - Same	3. NO. LEGAL 7521
4. ADDRESS 8155 Van Nuys Blvd., Panorama City, Calif.	5. DATE C-2-2	6. SHEETS 2
7. ARCHITECT Henry G. Beck Company 8155 Van Nuys Blvd., Panorama City, Calif.	8. PHONE 782-1045	9. SCALE 1/4" = 1'-0"
10. TYPE OF WORK OWNER	11. DATE OF CONTRACT	12. PERMITS No Legal
13. CITY OF RECORD 170 A 80	14. DISTRICT 13	15. TYPE OF BUILDING One Office Building
16. MATERIAL OF CONSTRUCTION	17. AREA 6,416.00	18. HEIGHT Interior Att. Only
19. 3. 8155 Van Nuys Blvd., [REDACTED]	20. ESTIMATE 6,416.00	21. CONTRACT VALUE Yes
22. NEW USE Offices	23. USE OF MATERIALS STEEL	24. FOUNDATION CONCRETE
25. TYPE I	26. GROUP G-1/B-2	27. INSURANCE N/C
28. ALLOC. AREA N/C	29. COST ROOM N/C	30. SPECIAL PERMITS N/C
31. UNIT COST 0	32. P.C. No.	33. APPROVALS [Signatures]
34. P.C. 33.15	35. S.P.C.	36. D.P.L. 39.00

WAB-14-73	24238	Ck VN-94467	G-6	33.15
WAB-14-73	24239	Ck VN-94467	G-1	39.00

STATEMENT OF RESPONSIBILITY

I certify that in doing the work authorized herein I will not violate any provision of the Labor Code of the State of California relating to workmen's compensation insurance.

This permit is an application for inspection, the issuance of which is not an approval or authorization of the work specified herein. This permit does not authorize or permit any work to be commenced as authorizing or permitting the violation or failure to comply with any applicable law. Neither the City of Los Angeles, nor any board, department, officer or employee thereof makes any warranty or shall be responsible for the performance or results of any work described herein, or the condition of the property at the work which such work is authorized. See Sec. 9.0222 L.A.M.C.

Signed <i>[Signature]</i> Mayor or Agent	Name _____ Date _____
Bureau of Engineering ADDRESS APPROVED GENERAL APPROVED NOT AVAILABLE CERTAINLY APPROVED REGULARly MENTIONED REQUIRED	[Stamp/Signature Area]

1. LOCAL ORDER	1971	1971	No Legal	7520
2. PROJECT USE OF FUNDING	13	011000	NEW USE - 100144	U-2-2
3. OFFICE	13	011000	NY - Same	
4. ADDRESS	8155 Van Nuys Blvd., Panorama City, Calif.			
5. PROJECT NAME	Henry C. Beck Company, 782-1645			
6. PROJECT ADDRESS	8155 Van Nuys Blvd., Panorama City, Calif.			No Legal
7. PROJECT OF DESIGN	STATE OF CALIF. - 1971			
8. CONTRACTOR	STATE OF CALIF. - 1971			
9. CONTRACTOR	CLINE			
10. TYPE OF CONTRACT	170 X 80	33	Drn Office Building	Interior
11. MATERIAL OF CONSTRUCTION	CONCRETE	WOOD	WOOD	Alt. Only
12. JOB ADDRESS	8155 Van Nuys Blvd., [REDACTED]			UP-8-99
13. ALLOCATION TO INCLUDE ALL 1969 COSTS FOR WORK REQUIRED TO COMPLETE AND USE PROJECTED BUILDING	\$ 1,920.00			
14. NEW WORK	Suite 930 - Interior partition			
15. AREA	3,840 sq. ft.			
16. USE OF BUILDING	Offices			
17. TYPE	CLASS	SPRINKLER	ALUMINUM WINDOW	TYPE
I	G1/B2	NO	BC	196
18. AREA	MIN. O.C.	TOTAL		
M/C	BC			
19. UNIT	COST	SPRINK	ALUMINUM WINDOW	TYPE
0	SCHEM	NO	BC	WB7850/51
P.C. No.	No			
P.C. 14.02	L.P.C.	S.P.I.	M.P.	U.S.
	X	X	16.50	X
				X
				X

WB-14-73	24240	Ck VN-94458	G-6	14.02
WB-14-73	24241	Ck VN-94458	G-1	16.50

STATEMENT OF RESPONSIBILITY

I certify that in doing the work authorized hereby I will not enable any person in violation of the Labor Code or the Code of California relating to workmen's compensation or otherwise.

"This permit is an authorization for inspection, the issuance of which is an approval or an authorization of the work specified herein. This permit does not authorize or permit, nor shall it be construed as authorizing or permitting the violator or failure to comply with any applicable law. Neither the City of Los Angeles, nor any board, department, office or employee thereof make any warranty or shall be responsible for the performance or results of any work described herein, or the condition of the property or soil upon which such work is performed." (See Sec. 91.0201 S.A.M.C.)

Signature	Name	Date
[Signature]		
Approved Engineering	APPROVED	
	CONTRACT AVAILABLE	
	NOT AVAILABLE	
	PREVIOUSLY APPROVED	
	PERMITS FOR OTHER REQUIRED	
	COMPLETED	

INSTRUCTIONS: Approved by Company Representative Name Only **AC-1**

1. DATE: 8-19-50 **2. TIME:** 15:30

3. LOCATION: 1100 Van Rys Boulevard, Pasadena City

4. EMPLOYER: Mrs. Loreak Street

5. EMPLOYEE: Frank C. Dana Company 781-1645 **Job Level:** Clerk

6. ADDRESS: 1100 Van Rys Boulevard, Pasadena City, CA.

7. EMPLOYEE'S ADDRESS: 477-5311

8. EMPLOYEE'S PHONE: 477-5311

9. EMPLOYEE'S OCCUPATION: Clerk

10. EMPLOYEE'S SOCIAL SECURITY NUMBER: [Redacted]

11. EMPLOYEE'S MARITAL STATUS: [Redacted]

12. EMPLOYEE'S AGE: [Redacted]

13. EMPLOYEE'S SEX: [Redacted]

14. EMPLOYEE'S RACE: [Redacted]

15. EMPLOYEE'S RELIGION: [Redacted]

16. EMPLOYEE'S POLITICAL AFFILIATION: [Redacted]

17. EMPLOYEE'S EDUCATION: [Redacted]

18. EMPLOYEE'S TRAINING: [Redacted]

19. EMPLOYEE'S EXPERIENCE: [Redacted]

20. EMPLOYEE'S EMPLOYMENT HISTORY: [Redacted]

21. EMPLOYEE'S REASON FOR LEAVING: [Redacted]

22. EMPLOYEE'S CURRENT STATUS: [Redacted]

23. EMPLOYEE'S CONTACT INFORMATION: [Redacted]

24. EMPLOYEE'S SIGNATURE: [Redacted]

25. EMPLOYEE'S TITLE: [Redacted]

26. EMPLOYEE'S DEPARTMENT: [Redacted]

27. EMPLOYEE'S SUPERVISOR: [Redacted]

28. EMPLOYEE'S SUPERVISOR'S SIGNATURE: [Redacted]

29. EMPLOYEE'S SUPERVISOR'S TITLE: [Redacted]

30. EMPLOYEE'S SUPERVISOR'S DEPARTMENT: [Redacted]

31. EMPLOYEE'S SUPERVISOR'S ADDRESS: [Redacted]

32. EMPLOYEE'S SUPERVISOR'S PHONE: [Redacted]

33. EMPLOYEE'S SUPERVISOR'S OCCUPATION: [Redacted]

34. EMPLOYEE'S SUPERVISOR'S SOCIAL SECURITY NUMBER: [Redacted]

35. EMPLOYEE'S SUPERVISOR'S MARITAL STATUS: [Redacted]

36. EMPLOYEE'S SUPERVISOR'S AGE: [Redacted]

37. EMPLOYEE'S SUPERVISOR'S SEX: [Redacted]

38. EMPLOYEE'S SUPERVISOR'S RACE: [Redacted]

39. EMPLOYEE'S SUPERVISOR'S RELIGION: [Redacted]

40. EMPLOYEE'S SUPERVISOR'S POLITICAL AFFILIATION: [Redacted]

41. EMPLOYEE'S SUPERVISOR'S EDUCATION: [Redacted]

42. EMPLOYEE'S SUPERVISOR'S TRAINING: [Redacted]

43. EMPLOYEE'S SUPERVISOR'S EXPERIENCE: [Redacted]

44. EMPLOYEE'S SUPERVISOR'S EMPLOYMENT HISTORY: [Redacted]

45. EMPLOYEE'S SUPERVISOR'S REASON FOR LEAVING: [Redacted]

46. EMPLOYEE'S SUPERVISOR'S CURRENT STATUS: [Redacted]

47. EMPLOYEE'S SUPERVISOR'S CONTACT INFORMATION: [Redacted]

48. EMPLOYEE'S SUPERVISOR'S SIGNATURE: [Redacted]

49. EMPLOYEE'S SUPERVISOR'S TITLE: [Redacted]

50. EMPLOYEE'S SUPERVISOR'S DEPARTMENT: [Redacted]

51. EMPLOYEE'S SUPERVISOR'S ADDRESS: [Redacted]

52. EMPLOYEE'S SUPERVISOR'S PHONE: [Redacted]

53. EMPLOYEE'S SUPERVISOR'S OCCUPATION: [Redacted]

54. EMPLOYEE'S SUPERVISOR'S SOCIAL SECURITY NUMBER: [Redacted]

55. EMPLOYEE'S SUPERVISOR'S MARITAL STATUS: [Redacted]

56. EMPLOYEE'S SUPERVISOR'S AGE: [Redacted]

57. EMPLOYEE'S SUPERVISOR'S SEX: [Redacted]

58. EMPLOYEE'S SUPERVISOR'S RACE: [Redacted]

59. EMPLOYEE'S SUPERVISOR'S RELIGION: [Redacted]

60. EMPLOYEE'S SUPERVISOR'S POLITICAL AFFILIATION: [Redacted]

61. EMPLOYEE'S SUPERVISOR'S EDUCATION: [Redacted]

62. EMPLOYEE'S SUPERVISOR'S TRAINING: [Redacted]

63. EMPLOYEE'S SUPERVISOR'S EXPERIENCE: [Redacted]

64. EMPLOYEE'S SUPERVISOR'S EMPLOYMENT HISTORY: [Redacted]

65. EMPLOYEE'S SUPERVISOR'S REASON FOR LEAVING: [Redacted]

66. EMPLOYEE'S SUPERVISOR'S CURRENT STATUS: [Redacted]

67. EMPLOYEE'S SUPERVISOR'S CONTACT INFORMATION: [Redacted]

68. EMPLOYEE'S SUPERVISOR'S SIGNATURE: [Redacted]

69. EMPLOYEE'S SUPERVISOR'S TITLE: [Redacted]

70. EMPLOYEE'S SUPERVISOR'S DEPARTMENT: [Redacted]

71. EMPLOYEE'S SUPERVISOR'S ADDRESS: [Redacted]

72. EMPLOYEE'S SUPERVISOR'S PHONE: [Redacted]

73. EMPLOYEE'S SUPERVISOR'S OCCUPATION: [Redacted]

74. EMPLOYEE'S SUPERVISOR'S SOCIAL SECURITY NUMBER: [Redacted]

75. EMPLOYEE'S SUPERVISOR'S MARITAL STATUS: [Redacted]

76. EMPLOYEE'S SUPERVISOR'S AGE: [Redacted]

77. EMPLOYEE'S SUPERVISOR'S SEX: [Redacted]

78. EMPLOYEE'S SUPERVISOR'S RACE: [Redacted]

79. EMPLOYEE'S SUPERVISOR'S RELIGION: [Redacted]

80. EMPLOYEE'S SUPERVISOR'S POLITICAL AFFILIATION: [Redacted]

81. EMPLOYEE'S SUPERVISOR'S EDUCATION: [Redacted]

82. EMPLOYEE'S SUPERVISOR'S TRAINING: [Redacted]

83. EMPLOYEE'S SUPERVISOR'S EXPERIENCE: [Redacted]

84. EMPLOYEE'S SUPERVISOR'S EMPLOYMENT HISTORY: [Redacted]

85. EMPLOYEE'S SUPERVISOR'S REASON FOR LEAVING: [Redacted]

86. EMPLOYEE'S SUPERVISOR'S CURRENT STATUS: [Redacted]

87. EMPLOYEE'S SUPERVISOR'S CONTACT INFORMATION: [Redacted]

88. EMPLOYEE'S SUPERVISOR'S SIGNATURE: [Redacted]

89. EMPLOYEE'S SUPERVISOR'S TITLE: [Redacted]

90. EMPLOYEE'S SUPERVISOR'S DEPARTMENT: [Redacted]

91. EMPLOYEE'S SUPERVISOR'S ADDRESS: [Redacted]

92. EMPLOYEE'S SUPERVISOR'S PHONE: [Redacted]

93. EMPLOYEE'S SUPERVISOR'S OCCUPATION: [Redacted]

94. EMPLOYEE'S SUPERVISOR'S SOCIAL SECURITY NUMBER: [Redacted]

95. EMPLOYEE'S SUPERVISOR'S MARITAL STATUS: [Redacted]

96. EMPLOYEE'S SUPERVISOR'S AGE: [Redacted]

97. EMPLOYEE'S SUPERVISOR'S SEX: [Redacted]

98. EMPLOYEE'S SUPERVISOR'S RACE: [Redacted]

99. EMPLOYEE'S SUPERVISOR'S RELIGION: [Redacted]

100. EMPLOYEE'S SUPERVISOR'S POLITICAL AFFILIATION: [Redacted]

STATEMENT OF RESPONSIBILITY

I hereby certify that the information furnished herein is true and correct to the best of my knowledge and belief, and that I am not aware of any other information which might affect the accuracy of the information furnished herein.

I hereby certify that the information furnished herein is true and correct to the best of my knowledge and belief, and that I am not aware of any other information which might affect the accuracy of the information furnished herein.

I hereby certify that the information furnished herein is true and correct to the best of my knowledge and belief, and that I am not aware of any other information which might affect the accuracy of the information furnished herein.

EMPLOYEE'S SIGNATURE: [Redacted]

EMPLOYEE'S TITLE: [Redacted]

EMPLOYEE'S DEPARTMENT: [Redacted]

EMPLOYEE'S ADDRESS: [Redacted]

EMPLOYEE'S PHONE: [Redacted]

EMPLOYEE'S OCCUPATION: [Redacted]

EMPLOYEE'S SOCIAL SECURITY NUMBER: [Redacted]

EMPLOYEE'S MARITAL STATUS: [Redacted]

EMPLOYEE'S AGE: [Redacted]

EMPLOYEE'S SEX: [Redacted]

EMPLOYEE'S RACE: [Redacted]

EMPLOYEE'S RELIGION: [Redacted]

EMPLOYEE'S POLITICAL AFFILIATION: [Redacted]

EMPLOYEE'S EDUCATION: [Redacted]

EMPLOYEE'S TRAINING: [Redacted]

EMPLOYEE'S EXPERIENCE: [Redacted]

EMPLOYEE'S EMPLOYMENT HISTORY: [Redacted]

EMPLOYEE'S REASON FOR LEAVING: [Redacted]

EMPLOYEE'S CURRENT STATUS: [Redacted]

EMPLOYEE'S CONTACT INFORMATION: [Redacted]

EMPLOYEE'S SIGNATURE: [Redacted]

EMPLOYEE'S TITLE: [Redacted]

EMPLOYEE'S DEPARTMENT: [Redacted]

EMPLOYEE'S ADDRESS: [Redacted]

EMPLOYEE'S PHONE: [Redacted]

EMPLOYEE'S OCCUPATION: [Redacted]

EMPLOYEE'S SOCIAL SECURITY NUMBER: [Redacted]

EMPLOYEE'S MARITAL STATUS: [Redacted]

EMPLOYEE'S AGE: [Redacted]

EMPLOYEE'S SEX: [Redacted]

EMPLOYEE'S RACE: [Redacted]

EMPLOYEE'S RELIGION: [Redacted]

EMPLOYEE'S POLITICAL AFFILIATION: [Redacted]

EMPLOYEE'S EDUCATION: [Redacted]

EMPLOYEE'S TRAINING: [Redacted]

EMPLOYEE'S EXPERIENCE: [Redacted]

EMPLOYEE'S EMPLOYMENT HISTORY: [Redacted]

EMPLOYEE'S REASON FOR LEAVING: [Redacted]

EMPLOYEE'S CURRENT STATUS: [Redacted]

EMPLOYEE'S CONTACT INFORMATION: [Redacted]

3

APPLICATION TO ADD-ALTER-REPAIR-DEMOLISH

CITY OF LOS ANGELES

AND FOR CERTIFICATE OF OCCUPANCY

FORM OF 1931 (REV. 1-1-57)

APPROVAL BY ENGINEER (Check one) APPROVAL BY ARCHITECT (Check one)

1. YEAR BUILT	2. LOT	3. CITY	4. STATE	5. LOT AREA
1930	Block 19		1552	7520
6. PROPERTY ADDRESS	7. CITY	8. STATE	9. COUNTY	10. ZONING
1/3 Office	35	CA	San Diego	102-1645
11. OWNER	12. ADDRESS	13. CITY	14. STATE	15. COUNTY
Henry C. Beck Company	3155 Van Nuys Boulevard	Panorama City, CA.	CA.	Los Angeles
16. ARCHITECT	17. ADDRESS	18. CITY	19. STATE	20. COUNTY
Henry C. Beck Company	782-1645		CA.	Los Angeles
21. CONTRACT NO.	22. ADDRESS	23. CITY	24. STATE	25. COUNTY
26. DATE OF EXPIRING PERMIT	27. PERMIT NO.	28. DATE OF EXPIRING PERMIT	29. PERMIT NO.	30. DATE OF EXPIRING PERMIT
1/3	13	1/3	13	1/3
31. CONTRACT NO.	32. ADDRESS	33. CITY	34. STATE	35. COUNTY

3

36. VALUE OF IMPROVEMENTS	37. ADDRESS	38. CITY	39. STATE	40. COUNTY
\$44,800.00	3155 Van Nuys Boulevard	Panorama City, CA.	CA.	Los Angeles
41. TYPE OF WORK	42. ADDRESS	43. CITY	44. STATE	45. COUNTY
Department of Industrial Relations				
46. TYPE OF WORK	47. ADDRESS	48. CITY	49. STATE	50. COUNTY
State of Calif. 12th Fl. Interior				
41. TYPE OF WORK	42. ADDRESS	43. CITY	44. STATE	45. COUNTY
1	61/32"			
46. TYPE OF WORK	47. ADDRESS	48. CITY	49. STATE	50. COUNTY
SC				
41. TYPE OF WORK	42. ADDRESS	43. CITY	44. STATE	45. COUNTY
2				
46. TYPE OF WORK	47. ADDRESS	48. CITY	49. STATE	50. COUNTY

51. TYPE OF WORK	52. ADDRESS	53. CITY	54. STATE	55. COUNTY
56. TYPE OF WORK	57. ADDRESS	58. CITY	59. STATE	60. COUNTY

51. TYPE OF WORK: ADDITION ALTERATION REPAIR DEMOLITION

52. ADDRESS: NEW EXISTING

53. CITY: NEW EXISTING

54. STATE: NEW EXISTING

55. COUNTY: NEW EXISTING

56. TYPE OF WORK: ADDITION ALTERATION REPAIR DEMOLITION

57. ADDRESS: NEW EXISTING

58. CITY: NEW EXISTING

59. STATE: NEW EXISTING

60. COUNTY: NEW EXISTING

61. TYPE OF WORK: ADDITION ALTERATION REPAIR DEMOLITION

62. ADDRESS: NEW EXISTING

63. CITY: NEW EXISTING

64. STATE: NEW EXISTING

65. COUNTY: NEW EXISTING

66. TYPE OF WORK: ADDITION ALTERATION REPAIR DEMOLITION

67. ADDRESS: NEW EXISTING

68. CITY: NEW EXISTING

69. STATE: NEW EXISTING

70. COUNTY: NEW EXISTING

71. TYPE OF WORK: ADDITION ALTERATION REPAIR DEMOLITION

72. ADDRESS: NEW EXISTING

73. CITY: NEW EXISTING

74. STATE: NEW EXISTING

75. COUNTY: NEW EXISTING

76. TYPE OF WORK: ADDITION ALTERATION REPAIR DEMOLITION

STATEMENT OF RESPONSIBILITY

I certify that in doing the work authorized herein I will not employ any person in violation of the Labor Code of the State of California relating to workmen's compensation insurance.

This permit is an application for inspection. The issuance of which is not an approval or an authorization of the work specified herein. This permit does not authorize or permit, nor shall it be returned as authorizing or permitting the violation or failure to comply with any applicable law. Neither the City of Los Angeles, nor any board, department, officer or employee thereof shall be held responsible for the performance or results of any work described herein, or the condition of the property or soil upon which such work is performed. See Sec. 91, 2152 L.A.M.C.

Signed: *[Signature]* (Date: *[Date]*)

Division of Engineering	APPROVED	SIGNATURE	DATE
	APPROVED	SIGNATURE	DATE
Division of Building	APPROVED	SIGNATURE	DATE
	APPROVED	SIGNATURE	DATE
Division of Public Works	APPROVED	SIGNATURE	DATE
	APPROVED	SIGNATURE	DATE
Division of Health	APPROVED	SIGNATURE	DATE
	APPROVED	SIGNATURE	DATE
Division of Fire	APPROVED	SIGNATURE	DATE
	APPROVED	SIGNATURE	DATE
Division of Water	APPROVED	SIGNATURE	DATE
	APPROVED	SIGNATURE	DATE
Division of Parks and Recreation	APPROVED	SIGNATURE	DATE
	APPROVED	SIGNATURE	DATE
Division of Public Safety	APPROVED	SIGNATURE	DATE
	APPROVED	SIGNATURE	DATE
Division of Public Health	APPROVED	SIGNATURE	DATE
	APPROVED	SIGNATURE	DATE

77. TYPE OF WORK: ADDITION ALTERATION REPAIR DEMOLITION

78. ADDRESS: NEW EXISTING

79. CITY: NEW EXISTING

80. STATE: NEW EXISTING

81. COUNTY: NEW EXISTING

82. TYPE OF WORK: ADDITION ALTERATION REPAIR DEMOLITION

83. ADDRESS: NEW EXISTING

84. CITY: NEW EXISTING

85. STATE: NEW EXISTING

86. COUNTY: NEW EXISTING

87. TYPE OF WORK: ADDITION ALTERATION REPAIR DEMOLITION

88. ADDRESS: NEW EXISTING

89. CITY: NEW EXISTING

90. STATE: NEW EXISTING

91. COUNTY: NEW EXISTING

92. TYPE OF WORK: ADDITION ALTERATION REPAIR DEMOLITION

3

APPLICATION TO ADD-ALTER-REPAIR DEMOLISH

AND FOR CERTIFICATE OF OCCUPANCY

AC-1

INSTRUCTIONS: Applied to Complete Numbered Items Only

1. PROJECT NO.	100	2. DISTRICT	1532
3. PROJECT NAME	Office	4. PROJECT ADDRESS	3115 Van Nuys Boulevard, Panorama City, Calif.
5. PROJECT OWNER	Henry C. Beck Company	6. PROJECT PHONE	732-1942
7. PROJECT ADDRESS	3115 Van Nuys Boulevard, Panorama City, Calif.	8. PROJECT CITY	Panorama City
9. PROJECT STATE	CA	10. PROJECT ZIP	91406
11. PROJECT TYPE	Office Building	12. PROJECT AREA	13,000 sq. ft.
13. PROJECT VALUE	\$42,700.00	14. PROJECT PERMIT	Yes

15. PROJECT TYPE	Office Building	16. PROJECT AREA	13,000 sq. ft.
17. PROJECT VALUE	\$42,700.00	18. PROJECT PERMIT	Yes
19. PROJECT TYPE	Office Building	20. PROJECT AREA	13,000 sq. ft.
21. PROJECT VALUE	\$42,700.00	22. PROJECT PERMIT	Yes

23. PROJECT TYPE	Office Building	24. PROJECT AREA	13,000 sq. ft.
25. PROJECT VALUE	\$42,700.00	26. PROJECT PERMIT	Yes

STATEMENT OF RESPONSIBILITY

I certify that in doing the work authorized herein I will not violate any provision of the Labor Code of the State of California relating to workmen's compensation insurance.

This permit is an application for inspection, the issuance of which is not an approval or an authorization of the work specified herein. This permit does not authorize or verify, nor shall it be construed as authorizing or permitting the violation or failure to comply with any applicable law. Neither the City of Los Angeles, nor any local department, officer or employee thereof shall be responsible for the performance or results of any work described herein, or the condition of the property or soil upon which the work is performed. (See Sec. 91.002 L.A.M.C.)

Signature of Engineer	Signature of Applicant
Address of Applicant	Address of Applicant
City of Applicant	City of Applicant
State of Applicant	State of Applicant
Zip of Applicant	Zip of Applicant
Project Name	Project Name
Project Address	Project Address
Project City	Project City
Project State	Project State
Project Zip	Project Zip

STATE OF CALIFORNIA
Department of Consumer Resources
Permit to Install

1. PERMIT NO.	2. DATE	3. CITY	4. ZIP	5. VALUE
	Permit 15		1531	1202.00
6. PROJECT AT OR NEAR	7. TYPE OF WORK	8. ADDRESS	9. CITY	10. COUNTY
Office	REPAIR	8155 Van Nuys Boulevard, Panorama City, CA.	Panorama City	Los Angeles
11. CONTRACTOR'S NAME	12. LICENSE NO.	13. ADDRESS	14. CITY	15. COUNTY
Henry C. Beck Company	782-1843	71501 Street	Los Angeles	Los Angeles
16. PROJECT DESCRIPTION	17. PERMITS REQUIRED	18. EXISTING CONDITIONS	19. COMMENTS	
Interior No. 6 Bearing Partitions	NO	NO	NO	
20. EST. NO.	21. EST. VALUE	22. EST. COST	23. EST. PERCENTAGE	24. EST. TYPE
3	\$10,400.00			
25. PERMITTER'S NAME	26. ADDRESS	27. CITY	28. COUNTY	29. ZIP
Levy, Van Darg, and Hackler	9th Floor			
30. PROJECT LOCATION	31. STREET	32. CITY	33. COUNTY	34. ZIP
Interior No. 6 Bearing Partitions				
35. TYPE OF WORK	36. PERMIT CLASS	37. PERMIT CLASS	38. PERMIT CLASS	39. PERMIT CLASS
REPAIR	REPAIR	REPAIR	REPAIR	REPAIR
40. TYPE	41. SPEC. NO.	42. SPEC. NO.	43. SPEC. NO.	44. SPEC. NO.
1	01/W2			
45. PERMIT CLASS	46. PERMIT CLASS	47. PERMIT CLASS	48. PERMIT CLASS	49. PERMIT CLASS
REPAIR	REPAIR	REPAIR	REPAIR	REPAIR
50. PERMIT CLASS	51. PERMIT CLASS	52. PERMIT CLASS	53. PERMIT CLASS	54. PERMIT CLASS
REPAIR	REPAIR	REPAIR	REPAIR	REPAIR

55. PERMIT CLASS	56. PERMIT CLASS	57. PERMIT CLASS	58. PERMIT CLASS	59. PERMIT CLASS	60. PERMIT CLASS	61. PERMIT CLASS	62. PERMIT CLASS	63. PERMIT CLASS	64. PERMIT CLASS
REPAIR	REPAIR	REPAIR	REPAIR	REPAIR	REPAIR	REPAIR	REPAIR	REPAIR	REPAIR
65. PERMIT CLASS	66. PERMIT CLASS	67. PERMIT CLASS	68. PERMIT CLASS	69. PERMIT CLASS	70. PERMIT CLASS	71. PERMIT CLASS	72. PERMIT CLASS	73. PERMIT CLASS	74. PERMIT CLASS
REPAIR	REPAIR	REPAIR	REPAIR	REPAIR	REPAIR	REPAIR	REPAIR	REPAIR	REPAIR

STATEMENT OF RESPONSIBILITY

I certify that in doing the work authorized hereby I will not employ any person in violation of the Labor Code of the State of California relating to workers' compensation insurance.

This permit is an application for inspection, the issuance of which is not an approval or an authorization of the work specified herein. This permit does not authorize or permit, nor shall it be construed as authorizing or permitting the contractor or others to comply with any applicable law. Neither the City of Los Angeles, nor any local department, officer or employee thereof makes any warranty or shall be responsible for the performance or results of any work described herein, or the condition of the property as and upon which such work is performed. (See Sec. 91.0000 L.A.M.C.)

Signed _____ Contractor	Signature/Date	
	_____	3-22-74
Checked by _____ Inspector	APPROVED	
	REPAIR	
	REPAIR	
	REPAIR	
REPAIR		
REPAIR		
REPAIR		
REPAIR		

1. PROJECT NO. 19		2. PROJECT NAME no legal		3. SHEET NO. 15
4. OWNER office		5. PROJECT ADDRESS 1155 Van Nuys Boulevard, Panorama City, CA.		6. CITY Panorama City
7. ARCHITECT Henry C. Beck Company		8. ARCHITECT ADDRESS 782-1645		9. CITY Panorama City
10. CONTRACT NO. 1155 Van Nuys Blvd., Panorama City, Ca.		11. CONTRACT DATE 11/23/78		12. CONTRACT VALUE \$25,000.00
13. CONTRACTOR DEPARTMENT OF SAFETY		14. CONTRACTOR ADDRESS 10th Floor		15. CITY Los Angeles
INTERIOR NON BEARING PARTITIONS				
16. TYPE OF PARTITION GL/DZ		17. FINISH NC		18. HEIGHT 10'
19. AREA 105		20. PERMITS 12450		21. COMMENTS 105 sq ft
<p>22. STATEMENT OF RESPONSIBILITY</p> <p>I certify that in doing the work authorized hereby, I will not employ any person in violation of the Labor Code of the State of California relating to workmen's compensation insurance.</p> <p>"This permit is an application for inspection, the issuance of which is not an approval or an authorization of the work specified herein. This permit does not authorize or permit, nor shall it be construed as authorizing or permitting the violator or failure to comply with any applicable law. Neither the City of Los Angeles, nor any board, department, officer or employee thereof make any warranty or shall be responsible for the performance or results of any work described herein, or the condition of the property or soil upon which such work is performed." (See Sec. 91.0000 L.A.M.C.)</p>				
23. SIGNATURE [Signature]		24. SIGNATURE/DATE [Signature] 3-8-78		
25. APPROVALS		26. APPROVALS		
25a. ARCHITECT [Signature] 25b. ENGINEER [Signature] 25c. PERMITS [Signature]		26a. ARCHITECT [Signature] 26b. ENGINEER [Signature] 26c. PERMITS [Signature]		

1. AREA NO. Free 13		2. DISTRICT NO. 1532		3. JOB NO. 102.00	
4. NAME OF WORK Office		5. HEIGHT OF WORK 33'		6. PERM NO. 02-2-2	
7. ADDRESS 3155 Van Nuys Boulevard, Panorama City, CA.		8. STREET Lanark Street		9. CITY Los Angeles	
10. OWNER Beck Company		11. PHONE NO. 782-1645		12. TYPE OF WORK Interior	
13. ADDRESS 3155 Van Nuys Boulevard, L.A., California		14. CITY Los Angeles		15. STATE California	
16. COUNTY OF WORK Los Angeles Co.		17. TYPE OF WORK Interior		18. PERM NO. 02-2-2	
19. ADDRESS 3155 Van Nuys Boulevard, Panorama City, CA.		20. CITY Los Angeles		21. STATE California	
22. COUNTY OF WORK Los Angeles Co.		23. TYPE OF WORK Interior		24. PERM NO. 02-2-2	
25. ADDRESS 3155 Van Nuys Boulevard, Panorama City, CA.		26. CITY Los Angeles		27. STATE California	
28. COUNTY OF WORK Los Angeles Co.		29. TYPE OF WORK Interior		30. PERM NO. 02-2-2	
31. ADDRESS 3155 Van Nuys Boulevard, Panorama City, CA.		32. CITY Los Angeles		33. STATE California	
34. COUNTY OF WORK Los Angeles Co.		35. TYPE OF WORK Interior		36. PERM NO. 02-2-2	
37. ADDRESS 3155 Van Nuys Boulevard, Panorama City, CA.		38. CITY Los Angeles		39. STATE California	
40. COUNTY OF WORK Los Angeles Co.		41. TYPE OF WORK Interior		42. PERM NO. 02-2-2	
43. ADDRESS 3155 Van Nuys Boulevard, Panorama City, CA.		44. CITY Los Angeles		45. STATE California	
46. COUNTY OF WORK Los Angeles Co.		47. TYPE OF WORK Interior		48. PERM NO. 02-2-2	
49. ADDRESS 3155 Van Nuys Boulevard, Panorama City, CA.		50. CITY Los Angeles		51. STATE California	
52. COUNTY OF WORK Los Angeles Co.		53. TYPE OF WORK Interior		54. PERM NO. 02-2-2	
55. ADDRESS 3155 Van Nuys Boulevard, Panorama City, CA.		56. CITY Los Angeles		57. STATE California	
58. COUNTY OF WORK Los Angeles Co.		59. TYPE OF WORK Interior		60. PERM NO. 02-2-2	
61. ADDRESS 3155 Van Nuys Boulevard, Panorama City, CA.		62. CITY Los Angeles		63. STATE California	
64. COUNTY OF WORK Los Angeles Co.		65. TYPE OF WORK Interior		66. PERM NO. 02-2-2	
67. ADDRESS 3155 Van Nuys Boulevard, Panorama City, CA.		68. CITY Los Angeles		69. STATE California	
70. COUNTY OF WORK Los Angeles Co.		71. TYPE OF WORK Interior		72. PERM NO. 02-2-2	
73. ADDRESS 3155 Van Nuys Boulevard, Panorama City, CA.		74. CITY Los Angeles		75. STATE California	
76. COUNTY OF WORK Los Angeles Co.		77. TYPE OF WORK Interior		78. PERM NO. 02-2-2	
79. ADDRESS 3155 Van Nuys Boulevard, Panorama City, CA.		80. CITY Los Angeles		81. STATE California	
82. COUNTY OF WORK Los Angeles Co.		83. TYPE OF WORK Interior		84. PERM NO. 02-2-2	
85. ADDRESS 3155 Van Nuys Boulevard, Panorama City, CA.		86. CITY Los Angeles		87. STATE California	
88. COUNTY OF WORK Los Angeles Co.		89. TYPE OF WORK Interior		90. PERM NO. 02-2-2	
89. ADDRESS 3155 Van Nuys Boulevard, Panorama City, CA.		90. CITY Los Angeles		91. STATE California	
92. COUNTY OF WORK Los Angeles Co.		93. TYPE OF WORK Interior		94. PERM NO. 02-2-2	
95. ADDRESS 3155 Van Nuys Boulevard, Panorama City, CA.		96. CITY Los Angeles		97. STATE California	
98. COUNTY OF WORK Los Angeles Co.		99. TYPE OF WORK Interior		100. PERM NO. 02-2-2	

11. TYPE OF WORK **Interior**

12. PERM NO. **02-2-2**

13. ADDRESS **3155 Van Nuys Boulevard, Panorama City, CA.**

14. CITY **Los Angeles**

15. STATE **California**

16. COUNTY OF WORK **Los Angeles Co.**

17. TYPE OF WORK **Interior**

18. PERM NO. **02-2-2**

19. ADDRESS **3155 Van Nuys Boulevard, Panorama City, CA.**

20. CITY **Los Angeles**

21. STATE **California**

22. COUNTY OF WORK **Los Angeles Co.**

23. TYPE OF WORK **Interior**

24. PERM NO. **02-2-2**

25. ADDRESS **3155 Van Nuys Boulevard, Panorama City, CA.**

26. CITY **Los Angeles**

27. STATE **California**

28. COUNTY OF WORK **Los Angeles Co.**

29. TYPE OF WORK **Interior**

30. PERM NO. **02-2-2**

31. ADDRESS **3155 Van Nuys Boulevard, Panorama City, CA.**

32. CITY **Los Angeles**

33. STATE **California**

34. COUNTY OF WORK **Los Angeles Co.**

35. TYPE OF WORK **Interior**

36. PERM NO. **02-2-2**

37. ADDRESS **3155 Van Nuys Boulevard, Panorama City, CA.**

38. CITY **Los Angeles**

39. STATE **California**

40. COUNTY OF WORK **Los Angeles Co.**

41. TYPE OF WORK **Interior**

42. PERM NO. **02-2-2**

43. ADDRESS **3155 Van Nuys Boulevard, Panorama City, CA.**

44. CITY **Los Angeles**

45. STATE **California**

46. COUNTY OF WORK **Los Angeles Co.**

47. TYPE OF WORK **Interior**

48. PERM NO. **02-2-2**

49. ADDRESS **3155 Van Nuys Boulevard, Panorama City, CA.**

50. CITY **Los Angeles**

51. STATE **California**

52. COUNTY OF WORK **Los Angeles Co.**

53. TYPE OF WORK **Interior**

54. PERM NO. **02-2-2**

55. ADDRESS **3155 Van Nuys Boulevard, Panorama City, CA.**

56. CITY **Los Angeles**

57. STATE **California**

58. COUNTY OF WORK **Los Angeles Co.**

59. TYPE OF WORK **Interior**

60. PERM NO. **02-2-2**

59. ADDRESS **3155 Van Nuys Boulevard, Panorama City, CA.**

60. CITY **Los Angeles**

61. STATE **California**

62. COUNTY OF WORK **Los Angeles Co.**

63. TYPE OF WORK **Interior**

64. PERM NO. **02-2-2**

65. ADDRESS **3155 Van Nuys Boulevard, Panorama City, CA.**

66. CITY **Los Angeles**

67. STATE **California**

68. COUNTY OF WORK **Los Angeles Co.**

69. TYPE OF WORK **Interior**

70. PERM NO. **02-2-2**

69. ADDRESS **3155 Van Nuys Boulevard, Panorama City, CA.**

70. CITY **Los Angeles**

71. STATE **California**

72. COUNTY OF WORK **Los Angeles Co.**

73. TYPE OF WORK **Interior**

74. PERM NO. **02-2-2**

71. ADDRESS **3155 Van Nuys Boulevard, Panorama City, CA.**

72. CITY **Los Angeles**

73. STATE **California**

74. COUNTY OF WORK **Los Angeles Co.**

75. TYPE OF WORK **Interior**

76. PERM NO. **02-2-2**

75. ADDRESS **3155 Van Nuys Boulevard, Panorama City, CA.**

76. CITY **Los Angeles**

77. STATE **California**

78. COUNTY OF WORK **Los Angeles Co.**

79. TYPE OF WORK **Interior**

80. PERM NO. **02-2-2**

77. ADDRESS **3155 Van Nuys Boulevard, Panorama City, CA.**

78. CITY **Los Angeles**

79. STATE **California**

80. COUNTY OF WORK **Los Angeles Co.**

81. TYPE OF WORK **Interior**

82. PERM NO. **02-2-2**

79. ADDRESS **3155 Van Nuys Boulevard, Panorama City, CA.**

80. CITY **Los Angeles**

81. STATE **California**

82. COUNTY OF WORK **Los Angeles Co.**

83. TYPE OF WORK **Interior**

84. PERM NO. **02-2-2**

81. ADDRESS **3155 Van Nuys Boulevard, Panorama City, CA.**

82. CITY **Los Angeles**

83. STATE **California**

84. COUNTY OF WORK **Los Angeles Co.**

85. TYPE OF WORK **Interior**

86. PERM NO. **02-2-2**

83. ADDRESS **3155 Van Nuys Boulevard, Panorama City, CA.**

84. CITY **Los Angeles**

85. STATE **California**

86. COUNTY OF WORK **Los Angeles Co.**

87. TYPE OF WORK **Interior**

88. PERM NO. **02-2-2**

85. ADDRESS **3155 Van Nuys Boulevard, Panorama City, CA.**

86. CITY **Los Angeles**

87. STATE **California**

88. COUNTY OF WORK **Los Angeles Co.**

89. TYPE OF WORK **Interior**

90. PERM NO. **02-2-2**

87. ADDRESS **3155 Van Nuys Boulevard, Panorama City, CA.**

88. CITY **Los Angeles**

89. STATE **California**

90. COUNTY OF WORK **Los Angeles Co.**

91. TYPE OF WORK **Interior**

92. PERM NO. **02-2-2**

89. ADDRESS **3155 Van Nuys Boulevard, Panorama City, CA.**

90. CITY **Los Angeles**

91. STATE **California**

92. COUNTY OF WORK **Los Angeles Co.**

93. TYPE OF WORK **Interior**

94. PERM NO. **02-2-2**

91. ADDRESS **3155 Van Nuys Boulevard, Panorama City, CA.**

92. CITY **Los Angeles**

93. STATE **California**

94. COUNTY OF WORK **Los Angeles Co.**

95. TYPE OF WORK **Interior**

96. PERM NO. **02-2-2**

93. ADDRESS **3155 Van Nuys Boulevard, Panorama City, CA.**

94. CITY **Los Angeles**

95. STATE **California**

96. COUNTY OF WORK **Los Angeles Co.**

97. TYPE OF WORK **Interior**

98. PERM NO. **02-2-2**

95. ADDRESS **3155 Van Nuys Boulevard, Panorama City, CA.**

96. CITY **Los Angeles**

97. STATE **California**

98. COUNTY OF WORK **Los Angeles Co.**

99. TYPE OF WORK **Interior**

100. PERM NO. **02-2-2**

PERM-11-74	50992 E	*84876	Y-6 CK	68.00
PERM-11-74	50993 E	*84876	Y-1 CK	80.00

STATEMENT OF RESPONSIBILITY

I certify that in doing the work authorized hereby I will not violate any provision of the Labor Code of the State of California relating to workmen's compensation insurance.

This permit is an application for inspection, the issuance of which is not an approval or an authorization of the work described herein. This permit does not guarantee or permit, nor shall it be construed as authorizing or permitting the violation or failure to comply with any applicable law. Neither the City of Los Angeles, nor any board, department, office, or employee thereof shall be responsible for the performance or results of any work described herein, or the condition of the property or soil upon which such work is performed. (See Sec. 91.0202 LAMC)

Name Robert E. [Signature]		Signature/Date [Signature] 2-18-74	
Class of Engineering	APPLICANT	NOT APPLICANT	APPLICANT
	ENGINEER	NOT ENGINEER	ENGINEER
	DESIGNER	NOT DESIGNER	DESIGNER
	PROJECT MANAGER	NOT PROJECT MANAGER	PROJECT MANAGER
APPLICANT		APPLICANT	
ENGINEER		ENGINEER	
DESIGNER		DESIGNER	
PROJECT MANAGER		PROJECT MANAGER	

PERMITS

1. PERMIT NO.	1532	1530
2. NAME OF APPLICANT	Office	137 8300
3. ADDRESS	3155 Van Nuys Boulevard, Panorama City, CA.	
4. ADDRESS OF OTHER	Vicor Street	Larark Street
5. BUSINESS NAME	Wally C. Beck Company	782-1645
6. BUSINESS ADDRESS	3155 Van Nuys Blvd, Panorama City, CA.	
7. TRADE		
8. TRADE LICENSE NO.		
9. OCCUPATION	Owner	
10. TRADE		
11. DATE OF EXPIRATION	15	One Office Bldg.
12. PERMIT FEE		
13. PERMIT VALUE	\$ 4,700.00	
14. WORK DESCRIPTION	APPRENTICESHIP STANDARDS DEPT. 8th Floor INTERIOR NON HEATING PARTITIONS	
15. NAME OF ENGINEER	153 DEED	
16. NAME OF ARCHITECT		
17. NAME OF CONTRACTOR		
18. NAME OF INSURANCE AGENT		
19. NAME OF INSURANCE COMPANY		
20. NAME OF INSURANCE POLICY		
21. NAME OF INSURANCE AGENT		
22. NAME OF INSURANCE COMPANY		
23. NAME OF INSURANCE POLICY		
24. NAME OF INSURANCE AGENT		
25. NAME OF INSURANCE COMPANY		
26. NAME OF INSURANCE POLICY		
27. NAME OF INSURANCE AGENT		
28. NAME OF INSURANCE COMPANY		
29. NAME OF INSURANCE POLICY		
30. NAME OF INSURANCE AGENT		
31. NAME OF INSURANCE COMPANY		
32. NAME OF INSURANCE POLICY		
33. NAME OF INSURANCE AGENT		
34. NAME OF INSURANCE COMPANY		
35. NAME OF INSURANCE POLICY		
36. NAME OF INSURANCE AGENT		
37. NAME OF INSURANCE COMPANY		
38. NAME OF INSURANCE POLICY		
39. NAME OF INSURANCE AGENT		
40. NAME OF INSURANCE COMPANY		
41. NAME OF INSURANCE POLICY		
42. NAME OF INSURANCE AGENT		
43. NAME OF INSURANCE COMPANY		
44. NAME OF INSURANCE POLICY		
45. NAME OF INSURANCE AGENT		
46. NAME OF INSURANCE COMPANY		
47. NAME OF INSURANCE POLICY		
48. NAME OF INSURANCE AGENT		
49. NAME OF INSURANCE COMPANY		
50. NAME OF INSURANCE POLICY		
51. NAME OF INSURANCE AGENT		
52. NAME OF INSURANCE COMPANY		
53. NAME OF INSURANCE POLICY		
54. NAME OF INSURANCE AGENT		
55. NAME OF INSURANCE COMPANY		
56. NAME OF INSURANCE POLICY		
57. NAME OF INSURANCE AGENT		
58. NAME OF INSURANCE COMPANY		
59. NAME OF INSURANCE POLICY		
60. NAME OF INSURANCE AGENT		
61. NAME OF INSURANCE COMPANY		
62. NAME OF INSURANCE POLICY		
63. NAME OF INSURANCE AGENT		
64. NAME OF INSURANCE COMPANY		
65. NAME OF INSURANCE POLICY		
66. NAME OF INSURANCE AGENT		
67. NAME OF INSURANCE COMPANY		
68. NAME OF INSURANCE POLICY		
69. NAME OF INSURANCE AGENT		
70. NAME OF INSURANCE COMPANY		
71. NAME OF INSURANCE POLICY		
72. NAME OF INSURANCE AGENT		
73. NAME OF INSURANCE COMPANY		
74. NAME OF INSURANCE POLICY		
75. NAME OF INSURANCE AGENT		
76. NAME OF INSURANCE COMPANY		
77. NAME OF INSURANCE POLICY		
78. NAME OF INSURANCE AGENT		
79. NAME OF INSURANCE COMPANY		
80. NAME OF INSURANCE POLICY		
81. NAME OF INSURANCE AGENT		
82. NAME OF INSURANCE COMPANY		
83. NAME OF INSURANCE POLICY		
84. NAME OF INSURANCE AGENT		
85. NAME OF INSURANCE COMPANY		
86. NAME OF INSURANCE POLICY		
87. NAME OF INSURANCE AGENT		
88. NAME OF INSURANCE COMPANY		
89. NAME OF INSURANCE POLICY		
90. NAME OF INSURANCE AGENT		
91. NAME OF INSURANCE COMPANY		
92. NAME OF INSURANCE POLICY		
93. NAME OF INSURANCE AGENT		
94. NAME OF INSURANCE COMPANY		
95. NAME OF INSURANCE POLICY		
96. NAME OF INSURANCE AGENT		
97. NAME OF INSURANCE COMPANY		
98. NAME OF INSURANCE POLICY		
99. NAME OF INSURANCE AGENT		
100. NAME OF INSURANCE COMPANY		

PERMIT NO.	50994 E	+8487T	Y - 6 CK	25.50
PERMIT NO.	50995 E	+8487T	Y - 1 CK	30.00

STATEMENT OF RESPONSIBILITY

I certify that in doing the work authorized hereby I will not employ any person in violation of the Labor Code of the State of California relating to workmen's compensation insurance.

"This permit is an application for inspection, the issuance of which is not an approval or an authorization of the work specified herein. This permit does not authorize or permit, nor shall it be construed as authorizing or permitting the violation or failure to comply with any applicable law. Neither the City of Los Angeles, nor any Board, Department, Officer or employee thereof shall be responsible for the performance or results of any work described herein, or the violation of the priority or safe laws which such work is performed." (See Sec. 91.0302 L.A.M.C.)

Signature: *Wally C. Beck* Date: *2-8-74*

Bureau of Engineering	APPROVED APPROVAL	DATE	2-8-74
	ENGINEER	DATE	
	INSURANCE	DATE	
	INSURANCE	DATE	
INSURANCE	DATE		
INSURANCE	DATE		

INSTRUCTIONS: Read and Complete Carefully Before Filing

1. YEAR	19	2. VALUE	1532	3. TYPE	1530
4. ADDRESS OF APPLICANT	Office	5. ADDRESS OF PROPERTY	33	6. CITY	1302, DB
7. ADDRESS OF PROPERTY	5155 Van Nuys Boulevard, Panorama City, CA.	8. ADDRESS OF PROPERTY	5155 Van Nuys Boulevard, Panorama City, CA.	9. CITY	2-1/2/17
10. NAME OF APPLICANT	Henry C. Beck Company	11. PHONE NUMBER	782-1645	12. TYPE OF BUSINESS	UP BND OFFICE
13. ADDRESS OF PROPERTY	5155 Van Nuys Boulevard, Panorama City, CA.	14. CITY	15. STATE	16. COUNTY	INC No Legal
17. ADDRESS OF PROPERTY		18. CITY	19. STATE	20. COUNTY	WTR
21. ADDRESS OF PROPERTY		22. CITY	23. STATE	24. COUNTY	WAC 100
25. ADDRESS OF PROPERTY		26. CITY	27. STATE	28. COUNTY	Interior Air Only
29. ADDRESS OF PROPERTY		30. CITY	31. STATE	32. COUNTY	SI-100 A
33. ADDRESS OF PROPERTY		34. CITY	35. STATE	36. COUNTY	SI-100 A
37. ADDRESS OF PROPERTY		38. CITY	39. STATE	40. COUNTY	SI-100 A
41. ADDRESS OF PROPERTY		42. CITY	43. STATE	44. COUNTY	SI-100 A
45. ADDRESS OF PROPERTY		46. CITY	47. STATE	48. COUNTY	SI-100 A
49. ADDRESS OF PROPERTY		50. CITY	51. STATE	52. COUNTY	SI-100 A
53. ADDRESS OF PROPERTY		54. CITY	55. STATE	56. COUNTY	SI-100 A
57. ADDRESS OF PROPERTY		58. CITY	59. STATE	60. COUNTY	SI-100 A
61. ADDRESS OF PROPERTY		62. CITY	63. STATE	64. COUNTY	SI-100 A
65. ADDRESS OF PROPERTY		66. CITY	67. STATE	68. COUNTY	SI-100 A
69. ADDRESS OF PROPERTY		70. CITY	71. STATE	72. COUNTY	SI-100 A
73. ADDRESS OF PROPERTY		74. CITY	75. STATE	76. COUNTY	SI-100 A
77. ADDRESS OF PROPERTY		78. CITY	79. STATE	80. COUNTY	SI-100 A
81. ADDRESS OF PROPERTY		82. CITY	83. STATE	84. COUNTY	SI-100 A
85. ADDRESS OF PROPERTY		86. CITY	87. STATE	88. COUNTY	SI-100 A
89. ADDRESS OF PROPERTY		90. CITY	91. STATE	92. COUNTY	SI-100 A
93. ADDRESS OF PROPERTY		94. CITY	95. STATE	96. COUNTY	SI-100 A
97. ADDRESS OF PROPERTY		98. CITY	99. STATE	100. COUNTY	SI-100 A

1. TYPE OF WORK	2. VALUE	3. TYPE OF WORK	4. VALUE	5. TYPE OF WORK	6. VALUE
7. TYPE OF WORK	8. VALUE	9. TYPE OF WORK	10. VALUE	11. TYPE OF WORK	12. VALUE
13. TYPE OF WORK	14. VALUE	15. TYPE OF WORK	16. VALUE	17. TYPE OF WORK	18. VALUE
19. TYPE OF WORK	20. VALUE	21. TYPE OF WORK	22. VALUE	23. TYPE OF WORK	24. VALUE
25. TYPE OF WORK	26. VALUE	27. TYPE OF WORK	28. VALUE	29. TYPE OF WORK	30. VALUE
31. TYPE OF WORK	32. VALUE	33. TYPE OF WORK	34. VALUE	35. TYPE OF WORK	36. VALUE
37. TYPE OF WORK	38. VALUE	39. TYPE OF WORK	40. VALUE	41. TYPE OF WORK	42. VALUE
43. TYPE OF WORK	44. VALUE	45. TYPE OF WORK	46. VALUE	47. TYPE OF WORK	48. VALUE
49. TYPE OF WORK	50. VALUE	51. TYPE OF WORK	52. VALUE	53. TYPE OF WORK	54. VALUE
55. TYPE OF WORK	56. VALUE	57. TYPE OF WORK	58. VALUE	59. TYPE OF WORK	60. VALUE
61. TYPE OF WORK	62. VALUE	63. TYPE OF WORK	64. VALUE	65. TYPE OF WORK	66. VALUE
67. TYPE OF WORK	68. VALUE	69. TYPE OF WORK	70. VALUE	71. TYPE OF WORK	72. VALUE
73. TYPE OF WORK	74. VALUE	75. TYPE OF WORK	76. VALUE	77. TYPE OF WORK	78. VALUE
79. TYPE OF WORK	80. VALUE	81. TYPE OF WORK	82. VALUE	83. TYPE OF WORK	84. VALUE
85. TYPE OF WORK	86. VALUE	87. TYPE OF WORK	88. VALUE	89. TYPE OF WORK	90. VALUE
91. TYPE OF WORK	92. VALUE	93. TYPE OF WORK	94. VALUE	95. TYPE OF WORK	96. VALUE
97. TYPE OF WORK	98. VALUE	99. TYPE OF WORK	100. VALUE		

STATEMENT OF RESPONSIBILITY
 I certify that in doing the work authorized hereby I will not employ any person in violation of the Labor Code of the State of California relating to workmen's compensation insurance.
 This permit is an application for insurance, the issuance of which is not approved as an authorization of the work specified herein. This permit does not authorize or permit, nor shall it be construed as authorizing or permitting the violator to failure to comply with any applicable law. Neither the City of Los Angeles, nor any board, department, officer or employee thereof makes any warranty or shall be responsible for the performance or results of any work described herein, or the condition of the property on and upon which such work is performed. (See Sec. 41.0002 L.A.M.C.)

1. NAME OF APPLICANT	2. ADDRESS OF APPLICANT	3. CITY	4. STATE	5. COUNTY
6. TYPE OF BUSINESS	7. PHONE NUMBER	8. TYPE OF BUSINESS	9. PHONE NUMBER	10. TYPE OF BUSINESS
11. TYPE OF BUSINESS	12. PHONE NUMBER	13. TYPE OF BUSINESS	14. PHONE NUMBER	15. TYPE OF BUSINESS
16. TYPE OF BUSINESS	17. PHONE NUMBER	18. TYPE OF BUSINESS	19. PHONE NUMBER	20. TYPE OF BUSINESS
21. TYPE OF BUSINESS	22. PHONE NUMBER	23. TYPE OF BUSINESS	24. PHONE NUMBER	25. TYPE OF BUSINESS
26. TYPE OF BUSINESS	27. PHONE NUMBER	28. TYPE OF BUSINESS	29. PHONE NUMBER	30. TYPE OF BUSINESS
31. TYPE OF BUSINESS	32. PHONE NUMBER	33. TYPE OF BUSINESS	34. PHONE NUMBER	35. TYPE OF BUSINESS
36. TYPE OF BUSINESS	37. PHONE NUMBER	38. TYPE OF BUSINESS	39. PHONE NUMBER	40. TYPE OF BUSINESS
41. TYPE OF BUSINESS	42. PHONE NUMBER	43. TYPE OF BUSINESS	44. PHONE NUMBER	45. TYPE OF BUSINESS
46. TYPE OF BUSINESS	47. PHONE NUMBER	48. TYPE OF BUSINESS	49. PHONE NUMBER	50. TYPE OF BUSINESS
51. TYPE OF BUSINESS	52. PHONE NUMBER	53. TYPE OF BUSINESS	54. PHONE NUMBER	55. TYPE OF BUSINESS
56. TYPE OF BUSINESS	57. PHONE NUMBER	58. TYPE OF BUSINESS	59. PHONE NUMBER	60. TYPE OF BUSINESS
61. TYPE OF BUSINESS	62. PHONE NUMBER	63. TYPE OF BUSINESS	64. PHONE NUMBER	65. TYPE OF BUSINESS
66. TYPE OF BUSINESS	67. PHONE NUMBER	68. TYPE OF BUSINESS	69. PHONE NUMBER	70. TYPE OF BUSINESS
71. TYPE OF BUSINESS	72. PHONE NUMBER	73. TYPE OF BUSINESS	74. PHONE NUMBER	75. TYPE OF BUSINESS
76. TYPE OF BUSINESS	77. PHONE NUMBER	78. TYPE OF BUSINESS	79. PHONE NUMBER	80. TYPE OF BUSINESS
81. TYPE OF BUSINESS	82. PHONE NUMBER	83. TYPE OF BUSINESS	84. PHONE NUMBER	85. TYPE OF BUSINESS
86. TYPE OF BUSINESS	87. PHONE NUMBER	88. TYPE OF BUSINESS	89. PHONE NUMBER	90. TYPE OF BUSINESS
91. TYPE OF BUSINESS	92. PHONE NUMBER	93. TYPE OF BUSINESS	94. PHONE NUMBER	95. TYPE OF BUSINESS
96. TYPE OF BUSINESS	97. PHONE NUMBER	98. TYPE OF BUSINESS	99. PHONE NUMBER	100. TYPE OF BUSINESS

APPLICATION FOR A LICENSE TO OPERATE A MOTOR VEHICLE

Section 10000, California Vehicle Code, and Section 10001, California Vehicle Code, shall apply to this application.

1. NAME OF APPLICANT FRAC 19	2. SEX M	3. AGE 43	4. HEIGHT 5'8"	5. WEIGHT 170
6. HOME ADDRESS Office	7. HOME PHONE 133-3486	8. BUSINESS ADDRESS 133' Sava	9. BUSINESS PHONE 2-2-1	10. DRIVER'S LICENSE 2-1-77
11. ADDRESS OF PLACE OF EMPLOYMENT 25 Van Ness Boulevard, San Francisco, CA.	12. ADDRESS OF PLACE OF RESIDENCE 133' Sava	13. ADDRESS OF PLACE OF BIRTH San Francisco, CA.	14. ADDRESS OF PLACE OF EDUCATION San Francisco, CA.	15. ADDRESS OF PLACE OF SERVICE San Francisco, CA.

16. TYPE OF VEHICLE Auto	17. MAKE Ford	18. MODEL Mustang	19. YEAR 1966	20. COLOR Black
21. VIN 6F01C108000	22. TITLE NO. 133-3486	23. LICENSE NO. 2-1-77	24. REGISTRATION NO. 2-1-77	25. SALES TAX NO. 2-1-77
26. NAME OF INSURANCE COMPANY State Farm	27. POLICY NO. 133-3486	28. TYPE OF INSURANCE Auto	29. EXPIRES 2-1-78	30. AMOUNT OF INSURANCE \$10,000

31. NAME OF DRIVER FRAC 19	32. ADDRESS 133' Sava	33. CITY San Francisco	34. STATE CA	35. ZIP 94102
36. NAME OF DRIVER FRAC 19	37. ADDRESS 133' Sava	38. CITY San Francisco	39. STATE CA	40. ZIP 94102

31. I hereby certify that the information furnished herein is true and correct to the best of my knowledge and belief.

32. I hereby certify that I am at least 16 years of age and a resident of this State.

33. I hereby certify that I am not under the influence of any intoxicating liquor or any narcotic drug at the time of the application.

34. I hereby certify that I am not a habitual drunkard.

35. I hereby certify that I am not a person who has been convicted of a crime involving the operation of a motor vehicle within the last five years.

36. I hereby certify that I am not a person who has been convicted of a crime involving the operation of a motor vehicle within the last five years.

STATEMENT OF RESPONSIBILITY

I hereby certify that I am the owner of the motor vehicle described herein and that I am not under the influence of any intoxicating liquor or any narcotic drug at the time of the application.

I hereby certify that I am not a habitual drunkard.

I hereby certify that I am not a person who has been convicted of a crime involving the operation of a motor vehicle within the last five years.

I hereby certify that I am not a person who has been convicted of a crime involving the operation of a motor vehicle within the last five years.

37. NAME OF APPLICANT FRAC 19	38. ADDRESS 133' Sava	39. CITY San Francisco	40. STATE CA	41. ZIP 94102
42. NAME OF DRIVER FRAC 19	43. ADDRESS 133' Sava	44. CITY San Francisco	45. STATE CA	46. ZIP 94102

47. NAME OF DRIVER FRAC 19	48. ADDRESS 133' Sava	49. CITY San Francisco	50. STATE CA	51. ZIP 94102
52. NAME OF DRIVER FRAC 19	53. ADDRESS 133' Sava	54. CITY San Francisco	55. STATE CA	56. ZIP 94102

57. NAME OF DRIVER FRAC 19	58. ADDRESS 133' Sava	59. CITY San Francisco	60. STATE CA	61. ZIP 94102
62. NAME OF DRIVER FRAC 19	63. ADDRESS 133' Sava	64. CITY San Francisco	65. STATE CA	66. ZIP 94102



1. Name of the contractor	2. Name of the project	3. Name of the architect	4. Name of the engineer
5. Name of the contractor	6. Name of the project	7. Name of the architect	8. Name of the engineer
9. Name of the contractor	10. Name of the project	11. Name of the architect	12. Name of the engineer
13. Name of the contractor	14. Name of the project	15. Name of the architect	16. Name of the engineer
17. Name of the contractor	18. Name of the project	19. Name of the architect	20. Name of the engineer
21. Name of the contractor	22. Name of the project	23. Name of the architect	24. Name of the engineer
25. Name of the contractor	26. Name of the project	27. Name of the architect	28. Name of the engineer
29. Name of the contractor	30. Name of the project	31. Name of the architect	32. Name of the engineer
33. Name of the contractor	34. Name of the project	35. Name of the architect	36. Name of the engineer
37. Name of the contractor	38. Name of the project	39. Name of the architect	40. Name of the engineer
41. Name of the contractor	42. Name of the project	43. Name of the architect	44. Name of the engineer
45. Name of the contractor	46. Name of the project	47. Name of the architect	48. Name of the engineer
49. Name of the contractor	50. Name of the project	51. Name of the architect	52. Name of the engineer
53. Name of the contractor	54. Name of the project	55. Name of the architect	56. Name of the engineer
57. Name of the contractor	58. Name of the project	59. Name of the architect	60. Name of the engineer
61. Name of the contractor	62. Name of the project	63. Name of the architect	64. Name of the engineer
65. Name of the contractor	66. Name of the project	67. Name of the architect	68. Name of the engineer
69. Name of the contractor	70. Name of the project	71. Name of the architect	72. Name of the engineer
73. Name of the contractor	74. Name of the project	75. Name of the architect	76. Name of the engineer
77. Name of the contractor	78. Name of the project	79. Name of the architect	80. Name of the engineer
81. Name of the contractor	82. Name of the project	83. Name of the architect	84. Name of the engineer
85. Name of the contractor	86. Name of the project	87. Name of the architect	88. Name of the engineer
89. Name of the contractor	90. Name of the project	91. Name of the architect	92. Name of the engineer
93. Name of the contractor	94. Name of the project	95. Name of the architect	96. Name of the engineer
97. Name of the contractor	98. Name of the project	99. Name of the architect	100. Name of the engineer

50992 E +84876 V-6 CK 68 D
 50993 E +84876 V-1 CK 80 D

STATEMENT OF RESPONSIBILITY

I certify that in doing this work, I am not acting in violation of the Labor Code or the Code of California relating to workmen's compensation insurance. This project was completed for the purpose of which is not an approval or an endorsement of the work or the design. This project does not authorize or permit, nor shall it be construed as authorizing or permitting the contractor or anyone in connection with this project to publish or disseminate any information, written or oral, which may be injurious to the contractor or to the public interest. The contractor shall be responsible for the performance or results of any work described herein or the condition of the project, and shall accept full responsibility therefor. (See Sec. 91.0212 L.A.M.C.)

Name of Contractor	Signature/Date	
	<i>[Signature]</i>	8-15-55
Name of Engineer	Signature/Date	
	<i>[Signature]</i>	8-15-55
Name of Architect	Signature/Date	
	<i>[Signature]</i>	8-15-55
Name of Inspector	Signature/Date	
	<i>[Signature]</i>	8-15-55
Name of Surveyor	Signature/Date	
	<i>[Signature]</i>	8-15-55
Name of Geologist	Signature/Date	
	<i>[Signature]</i>	8-15-55
Name of Professional Engineer	Signature/Date	
	<i>[Signature]</i>	8-15-55
Name of Professional Architect	Signature/Date	
	<i>[Signature]</i>	8-15-55
Name of Professional Engineer	Signature/Date	
	<i>[Signature]</i>	8-15-55
Name of Professional Architect	Signature/Date	
	<i>[Signature]</i>	8-15-55
Name of Professional Engineer	Signature/Date	
	<i>[Signature]</i>	8-15-55
Name of Professional Architect	Signature/Date	
	<i>[Signature]</i>	8-15-55

10-15-56 52814 C 485172 Y-1 OK

317 WAR WAYS FORWARD, PANAMA CITY, FLA.

317 WAR WAYS FORWARD, PANAMA CITY, FLA.

317 WAR WAYS FORWARD, PANAMA CITY, FLA.

317 WAR WAYS FORWARD, PANAMA CITY, FLA.

317 WAR WAYS FORWARD, PANAMA CITY, FLA.

317 WAR WAYS FORWARD, PANAMA CITY, FLA.

317 WAR WAYS FORWARD, PANAMA CITY, FLA.

317 WAR WAYS FORWARD, PANAMA CITY, FLA.

317 WAR WAYS FORWARD, PANAMA CITY, FLA.

317 WAR WAYS FORWARD, PANAMA CITY, FLA.

317 WAR WAYS FORWARD, PANAMA CITY, FLA.

317 WAR WAYS FORWARD, PANAMA CITY, FLA.

317 WAR WAYS FORWARD, PANAMA CITY, FLA.

317 WAR WAYS FORWARD, PANAMA CITY, FLA.

317 WAR WAYS FORWARD, PANAMA CITY, FLA.

317 WAR WAYS FORWARD, PANAMA CITY, FLA.

317 WAR WAYS FORWARD, PANAMA CITY, FLA.

317 WAR WAYS FORWARD, PANAMA CITY, FLA.

317 WAR WAYS FORWARD, PANAMA CITY, FLA.

317 WAR WAYS FORWARD, PANAMA CITY, FLA.

317 WAR WAYS FORWARD, PANAMA CITY, FLA.

317 WAR WAYS FORWARD, PANAMA CITY, FLA.

317 WAR WAYS FORWARD, PANAMA CITY, FLA.

317 WAR WAYS FORWARD, PANAMA CITY, FLA.

317 WAR WAYS FORWARD, PANAMA CITY, FLA.

317 WAR WAYS FORWARD, PANAMA CITY, FLA.

317 WAR WAYS FORWARD, PANAMA CITY, FLA.

317 WAR WAYS FORWARD, PANAMA CITY, FLA.

317 WAR WAYS FORWARD, PANAMA CITY, FLA.

317 WAR WAYS FORWARD, PANAMA CITY, FLA.

TRANSFER TO SUBSEQUENT

UNIT OF THE YEAR OF LATTERS RELATING TO

THIS UNIT IS AN INDICATION OF THE

STATUS OF THE UNIT AT THE END OF THE

YEAR AND IS NOT TO BE USED AS A

MEASURE OF THE UNIT'S ACTIVITY

OR AS A BASIS FOR THE ALLOCATION OF

RESOURCES TO THE UNIT.

UNIT OF THE YEAR OF LATTERS RELATING TO

THIS UNIT IS AN INDICATION OF THE

STATUS OF THE UNIT AT THE END OF THE

YEAR AND IS NOT TO BE USED AS A

MEASURE OF THE UNIT'S ACTIVITY

OR AS A BASIS FOR THE ALLOCATION OF

RESOURCES TO THE UNIT.

UNIT OF THE YEAR OF LATTERS RELATING TO

THIS UNIT IS AN INDICATION OF THE

UNIT OF THE YEAR OF LATTERS RELATING TO

THIS UNIT IS AN INDICATION OF THE

STATUS OF THE UNIT AT THE END OF THE

YEAR AND IS NOT TO BE USED AS A

MEASURE OF THE UNIT'S ACTIVITY

OR AS A BASIS FOR THE ALLOCATION OF

RESOURCES TO THE UNIT.

UNIT OF THE YEAR OF LATTERS RELATING TO

THIS UNIT IS AN INDICATION OF THE

STATUS OF THE UNIT AT THE END OF THE

YEAR AND IS NOT TO BE USED AS A

MEASURE OF THE UNIT'S ACTIVITY

OR AS A BASIS FOR THE ALLOCATION OF

RESOURCES TO THE UNIT.

1532

1. **NAME** Van Noy Boulevard, Pasadena City, CA.

2. **ADDRESS** 2125 Van Noy Boulevard, Pasadena City, Ca.

3. **PHONE** 782-4645

4. **TYPE OF BUSINESS** Truck Company

5. **DATE OF ESTABLISHMENT** 1954

6. **TYPE OF BUSINESS** Truck Company

7. **TYPE OF BUSINESS** Truck Company

8. **TYPE OF BUSINESS** Truck Company

9. **TYPE OF BUSINESS** Truck Company

10. **TYPE OF BUSINESS** Truck Company

11. **TYPE OF BUSINESS** Truck Company

12. **TYPE OF BUSINESS** Truck Company

13. **TYPE OF BUSINESS** Truck Company

14. **TYPE OF BUSINESS** Truck Company

15. **TYPE OF BUSINESS** Truck Company

16. **TYPE OF BUSINESS** Truck Company

17. **TYPE OF BUSINESS** Truck Company

18. **TYPE OF BUSINESS** Truck Company

19. **TYPE OF BUSINESS** Truck Company

20. **TYPE OF BUSINESS** Truck Company

21. **TYPE OF BUSINESS** Truck Company

22. **TYPE OF BUSINESS** Truck Company

23. **TYPE OF BUSINESS** Truck Company

24. **TYPE OF BUSINESS** Truck Company

25. **TYPE OF BUSINESS** Truck Company

26. **TYPE OF BUSINESS** Truck Company

27. **TYPE OF BUSINESS** Truck Company

28. **TYPE OF BUSINESS** Truck Company

29. **TYPE OF BUSINESS** Truck Company

30. **TYPE OF BUSINESS** Truck Company

31. **TYPE OF BUSINESS** Truck Company

32. **TYPE OF BUSINESS** Truck Company

33. **TYPE OF BUSINESS** Truck Company

34. **TYPE OF BUSINESS** Truck Company

35. **TYPE OF BUSINESS** Truck Company

36. **TYPE OF BUSINESS** Truck Company

37. **TYPE OF BUSINESS** Truck Company

38. **TYPE OF BUSINESS** Truck Company

39. **TYPE OF BUSINESS** Truck Company

40. **TYPE OF BUSINESS** Truck Company

41. **TYPE OF BUSINESS** Truck Company

42. **TYPE OF BUSINESS** Truck Company

43. **TYPE OF BUSINESS** Truck Company

44. **TYPE OF BUSINESS** Truck Company

45. **TYPE OF BUSINESS** Truck Company

46. **TYPE OF BUSINESS** Truck Company

47. **TYPE OF BUSINESS** Truck Company

48. **TYPE OF BUSINESS** Truck Company

49. **TYPE OF BUSINESS** Truck Company

50. **TYPE OF BUSINESS** Truck Company

51. **TYPE OF BUSINESS** Truck Company

52. **TYPE OF BUSINESS** Truck Company

53. **TYPE OF BUSINESS** Truck Company

54. **TYPE OF BUSINESS** Truck Company

55. **TYPE OF BUSINESS** Truck Company

56. **TYPE OF BUSINESS** Truck Company

57. **TYPE OF BUSINESS** Truck Company

58. **TYPE OF BUSINESS** Truck Company

59. **TYPE OF BUSINESS** Truck Company

60. **TYPE OF BUSINESS** Truck Company

61. **TYPE OF BUSINESS** Truck Company

62. **TYPE OF BUSINESS** Truck Company

63. **TYPE OF BUSINESS** Truck Company

64. **TYPE OF BUSINESS** Truck Company

65. **TYPE OF BUSINESS** Truck Company

66. **TYPE OF BUSINESS** Truck Company

67. **TYPE OF BUSINESS** Truck Company

68. **TYPE OF BUSINESS** Truck Company

69. **TYPE OF BUSINESS** Truck Company

70. **TYPE OF BUSINESS** Truck Company

71. **TYPE OF BUSINESS** Truck Company

72. **TYPE OF BUSINESS** Truck Company

73. **TYPE OF BUSINESS** Truck Company

74. **TYPE OF BUSINESS** Truck Company

75. **TYPE OF BUSINESS** Truck Company

76. **TYPE OF BUSINESS** Truck Company

77. **TYPE OF BUSINESS** Truck Company

78. **TYPE OF BUSINESS** Truck Company

79. **TYPE OF BUSINESS** Truck Company

80. **TYPE OF BUSINESS** Truck Company

81. **TYPE OF BUSINESS** Truck Company

82. **TYPE OF BUSINESS** Truck Company

83. **TYPE OF BUSINESS** Truck Company

84. **TYPE OF BUSINESS** Truck Company

85. **TYPE OF BUSINESS** Truck Company

86. **TYPE OF BUSINESS** Truck Company

87. **TYPE OF BUSINESS** Truck Company

88. **TYPE OF BUSINESS** Truck Company

89. **TYPE OF BUSINESS** Truck Company

90. **TYPE OF BUSINESS** Truck Company

91. **TYPE OF BUSINESS** Truck Company

92. **TYPE OF BUSINESS** Truck Company

93. **TYPE OF BUSINESS** Truck Company

94. **TYPE OF BUSINESS** Truck Company

95. **TYPE OF BUSINESS** Truck Company

96. **TYPE OF BUSINESS** Truck Company

97. **TYPE OF BUSINESS** Truck Company

98. **TYPE OF BUSINESS** Truck Company

99. **TYPE OF BUSINESS** Truck Company

100. **TYPE OF BUSINESS** Truck Company

10-13-54	52449 E	+85174	V - 4 CK	43.71
10-13-54	52450 E	+85174	V - 1 CK	51.50

STATEMENT OF RESPONSIBILITY

I hereby declare that the work authorized hereby is not and never was performed in violation of the Labor Code of the State of California relating to contractor's contribution benefits.

This project is an approval for insurance, the benefits of which are an approval for an approval of the work described herein. This project does not authorize or permit, nor shall it be construed as authorizing or permitting the contractor or anyone in control with any person or firm, to employ the City of Los Angeles, nor any board, department, officer or employee thereof, under any contract or agreement, or to be responsible for the performance or quality of any work or project herein, or the condition of the project or to be liable for such work or project.

See Sec. 91300 L.A.M.C.

[Signature]

Name of Contractor	Contract Number		Contractor's License No.
	Contract No.	Contract Date	
Name of Employer	Contract Description		Contractor's License No.
	Contract No.	Contract Date	
Name of Insurer	Contract Description		Contractor's License No.
	Contract No.	Contract Date	
Name of Insurer	Contract Description		Contractor's License No.
	Contract No.	Contract Date	

STATE OF CALIFORNIA
 DEPARTMENT OF INDUSTRIAL RELATIONS
 DIVISION OF EMPLOYMENT RELATIONS

INSTRUCTIONS: Answer to questions marked with an asterisk.

1. DATE: **Dec. 15** 1937

2. NAME OF BUSINESS: **Office**

3. ADDRESS: **1155 Van Noy Boulevard, Pasadena City, Ca.**

4. TYPE OF BUSINESS: **Lawyer**

5. INDUSTRY: **Rock Company**

6. CITY: **Pasadena**

7. COUNTY: **Los Angeles**

8. ZIP CODE: **282-1843**

9. TYPE OF EMPLOYMENT: **One Office**

10. NUMBER OF EMPLOYEES: **13**

11. TYPE OF BUSINESS: **Lawyer**

12. TYPE OF BUSINESS: **Lawyer**

13. TYPE OF BUSINESS: **Lawyer**

14. TYPE OF BUSINESS: **Lawyer**

15. TYPE OF BUSINESS: **Lawyer**

16. TYPE OF BUSINESS: **Lawyer**

17. TYPE OF BUSINESS: **Lawyer**

18. TYPE OF BUSINESS: **Lawyer**

19. TYPE OF BUSINESS: **Lawyer**

20. TYPE OF BUSINESS: **Lawyer**

21. TYPE OF BUSINESS: **Lawyer**

22. TYPE OF BUSINESS: **Lawyer**

23. TYPE OF BUSINESS: **Lawyer**

24. TYPE OF BUSINESS: **Lawyer**

25. TYPE OF BUSINESS: **Lawyer**

26. TYPE OF BUSINESS: **Lawyer**

27. TYPE OF BUSINESS: **Lawyer**

28. TYPE OF BUSINESS: **Lawyer**

29. TYPE OF BUSINESS: **Lawyer**

30. TYPE OF BUSINESS: **Lawyer**

31. TYPE OF BUSINESS: **Lawyer**

32. TYPE OF BUSINESS: **Lawyer**

33. TYPE OF BUSINESS: **Lawyer**

34. TYPE OF BUSINESS: **Lawyer**

35. TYPE OF BUSINESS: **Lawyer**

36. TYPE OF BUSINESS: **Lawyer**

37. TYPE OF BUSINESS: **Lawyer**

38. TYPE OF BUSINESS: **Lawyer**

39. TYPE OF BUSINESS: **Lawyer**

40. TYPE OF BUSINESS: **Lawyer**

41. TYPE OF BUSINESS: **Lawyer**

42. TYPE OF BUSINESS: **Lawyer**

43. TYPE OF BUSINESS: **Lawyer**

44. TYPE OF BUSINESS: **Lawyer**

45. TYPE OF BUSINESS: **Lawyer**

46. TYPE OF BUSINESS: **Lawyer**

47. TYPE OF BUSINESS: **Lawyer**

48. TYPE OF BUSINESS: **Lawyer**

49. TYPE OF BUSINESS: **Lawyer**

50. TYPE OF BUSINESS: **Lawyer**

51. TYPE OF BUSINESS: **Lawyer**

52. TYPE OF BUSINESS: **Lawyer**

53. TYPE OF BUSINESS: **Lawyer**

54. TYPE OF BUSINESS: **Lawyer**

55. TYPE OF BUSINESS: **Lawyer**

56. TYPE OF BUSINESS: **Lawyer**

57. TYPE OF BUSINESS: **Lawyer**

58. TYPE OF BUSINESS: **Lawyer**

59. TYPE OF BUSINESS: **Lawyer**

60. TYPE OF BUSINESS: **Lawyer**

61. TYPE OF BUSINESS: **Lawyer**

62. TYPE OF BUSINESS: **Lawyer**

63. TYPE OF BUSINESS: **Lawyer**

64. TYPE OF BUSINESS: **Lawyer**

65. TYPE OF BUSINESS: **Lawyer**

66. TYPE OF BUSINESS: **Lawyer**

67. TYPE OF BUSINESS: **Lawyer**

68. TYPE OF BUSINESS: **Lawyer**

69. TYPE OF BUSINESS: **Lawyer**

70. TYPE OF BUSINESS: **Lawyer**

71. TYPE OF BUSINESS: **Lawyer**

72. TYPE OF BUSINESS: **Lawyer**

73. TYPE OF BUSINESS: **Lawyer**

74. TYPE OF BUSINESS: **Lawyer**

75. TYPE OF BUSINESS: **Lawyer**

76. TYPE OF BUSINESS: **Lawyer**

77. TYPE OF BUSINESS: **Lawyer**

78. TYPE OF BUSINESS: **Lawyer**

79. TYPE OF BUSINESS: **Lawyer**

80. TYPE OF BUSINESS: **Lawyer**

81. TYPE OF BUSINESS: **Lawyer**

82. TYPE OF BUSINESS: **Lawyer**

83. TYPE OF BUSINESS: **Lawyer**

84. TYPE OF BUSINESS: **Lawyer**

85. TYPE OF BUSINESS: **Lawyer**

86. TYPE OF BUSINESS: **Lawyer**

87. TYPE OF BUSINESS: **Lawyer**

88. TYPE OF BUSINESS: **Lawyer**

89. TYPE OF BUSINESS: **Lawyer**

90. TYPE OF BUSINESS: **Lawyer**

91. TYPE OF BUSINESS: **Lawyer**

92. TYPE OF BUSINESS: **Lawyer**

93. TYPE OF BUSINESS: **Lawyer**

94. TYPE OF BUSINESS: **Lawyer**

95. TYPE OF BUSINESS: **Lawyer**

96. TYPE OF BUSINESS: **Lawyer**

97. TYPE OF BUSINESS: **Lawyer**

98. TYPE OF BUSINESS: **Lawyer**

99. TYPE OF BUSINESS: **Lawyer**

100. TYPE OF BUSINESS: **Lawyer**

11-15-37 80118 E 893782 1-6 CR 12.08

STATEMENT OF RESPONSIBILITY

I certify that in doing the work authorized hereby I will not employ any person in violation of the Labor Code of the State of California relating to workers' compensation insurance.

This permit is an application for inspection, the issuance of which is not an approval or an authorization of the work authorized hereby. This permit does not authorize or permit any work to be done without the approval of the appropriate authority. It is the responsibility of the contractor to comply with the provisions of the Labor Code relating to workers' compensation insurance. No employer shall make any contract or shall be responsible for the performance or results of any work authorized hereby, or the condition of the property to be used which work is performed. (See Sec. 31200 L.A.M.C.)

Signature: *[Handwritten Signature]*

Signature Title: *[Handwritten Title]*

Business of Employer: **Lawyer**

Address: **1155 Van Noy Boulevard, Pasadena City, Ca.**

City: **Pasadena**

County: **Los Angeles**

Zip Code: **282-1843**

Number of Employees: **13**

Classification: **Lawyer**

Other Information: **None**

APPLICATION TO ACQUIRE RIGHTS UNDER THE

WORKERS COMPENSATION ACT OF CALIFORNIA

1. Applicant is California Resident from 1/1/52 to 1/1/53
 2. This has been at least 10 years

DATE OF BIRTH	1922
SEX	M
EDUCATION	High School
INDUSTRY	Construction
EMPLOYER	Henry C. Beck Company
ADDRESS	3155 Van Ness Boulevard, Pasadena, Cal.
DATE OF ACCIDENT	1/1/52
DESCRIPTION OF ACCIDENT	Slipped on stairs
DATE OF SETTLEMENT	1/1/53
AMOUNT OF SETTLEMENT	\$1,400.00
DATE OF SETTLEMENT	1/1/53
DESCRIPTION OF SETTLEMENT	Settlement of 1,400 square feet
DATE OF SETTLEMENT	1/1/53
DESCRIPTION OF SETTLEMENT	Settlement of 1,400 square feet

20.40 x 24.00 = 489.60

STATEMENT OF RESPONSIBILITY

I hereby certify that the work described herein, was not a public work as defined in the Labor Code of the State of California, and that the same was not a contract for the construction of a public work as defined in the Labor Code of the State of California. This certificate does not constitute an admission that the work was not a public work as defined in the Labor Code of the State of California, and the applicant hereby certifies that the work was not a public work as defined in the Labor Code of the State of California. See Section 3202 of the Labor Code.

General Contractor	Henry C. Beck Company	1111 1/2 Street, Pasadena, Cal.
Subcontractor	James J.
Architect
Engineer
Inspector
Surveyor
Other

STATE OF CALIFORNIA
 DEPARTMENT OF INDUSTRIAL RELATIONS
 APPLICATION FOR CERTIFICATION TO REPRESENT THE EMPLOYEES
 AND FOR CERTIFICATE OF REGISTRATION

1. NAME OF UNION: **INTERNATIONAL BROTHERHOOD OF TEAMSTERS, LOCAL 101**

2. NAME OF EMPLOYER: **THE UNIVERSITY OF CALIFORNIA**

3. ADDRESS OF EMPLOYER: **101 SHALICE ST. LOS ANGELES, CALIF. 90024**

4. ADDRESS OF UNION: **101 SHALICE ST. LOS ANGELES, CALIF. 90024**

5. DATE OF APPLICATION: **10/15/72**

6. NAME OF APPLICANT: **JOHN J. HANCOCK**

7. ADDRESS OF APPLICANT: **101 SHALICE ST. LOS ANGELES, CALIF. 90024**

8. NAME OF REPRESENTATIVE: **JOHN J. HANCOCK**

9. ADDRESS OF REPRESENTATIVE: **101 SHALICE ST. LOS ANGELES, CALIF. 90024**

10. NAME OF WITNESS: **JOHN J. HANCOCK**

11. ADDRESS OF WITNESS: **101 SHALICE ST. LOS ANGELES, CALIF. 90024**

12. NAME OF WITNESS: **JOHN J. HANCOCK**

13. ADDRESS OF WITNESS: **101 SHALICE ST. LOS ANGELES, CALIF. 90024**

14. NAME OF WITNESS: **JOHN J. HANCOCK**

15. ADDRESS OF WITNESS: **101 SHALICE ST. LOS ANGELES, CALIF. 90024**

16. NAME OF WITNESS: **JOHN J. HANCOCK**

17. ADDRESS OF WITNESS: **101 SHALICE ST. LOS ANGELES, CALIF. 90024**

18. NAME OF WITNESS: **JOHN J. HANCOCK**

19. ADDRESS OF WITNESS: **101 SHALICE ST. LOS ANGELES, CALIF. 90024**

20. NAME OF WITNESS: **JOHN J. HANCOCK**

21. ADDRESS OF WITNESS: **101 SHALICE ST. LOS ANGELES, CALIF. 90024**

22. NAME OF WITNESS: **JOHN J. HANCOCK**

23. ADDRESS OF WITNESS: **101 SHALICE ST. LOS ANGELES, CALIF. 90024**

24. NAME OF WITNESS: **JOHN J. HANCOCK**

25. ADDRESS OF WITNESS: **101 SHALICE ST. LOS ANGELES, CALIF. 90024**

REGISTRATION FEE: **72.50** 1 - 6 CK 101.00

LABOR FEE: **150.00** 5 - 3 CK 132.00

STATEMENT OF RESPONSIBILITY

I hereby declare that I am the duly authorized representative of the labor unit in the State of California, and that I am not an agent or representative of any other person or organization. I further declare that I am not an agent or representative of any other person or organization, and that I am not an agent or representative of any other person or organization. I further declare that I am not an agent or representative of any other person or organization, and that I am not an agent or representative of any other person or organization.

Signature: **John J. Hancock**

Print Name: **John J. Hancock**

Address: **101 Shalice St. Los Angeles, Calif. 90024**

Phone: **(213) 475-1234**

Business Hours: **9:00 AM - 5:00 PM**

Home Address: **101 Shalice St. Los Angeles, Calif. 90024**

Home Phone: **(213) 475-1234**

Business Hours: **9:00 AM - 5:00 PM**

Home Address: **101 Shalice St. Los Angeles, Calif. 90024**

Home Phone: **(213) 475-1234**

Business Hours: **9:00 AM - 5:00 PM**

Home Address: **101 Shalice St. Los Angeles, Calif. 90024**

Home Phone: **(213) 475-1234**

277

200
 100
 50
 25
 10
 5

APPLICATION FOR PERMIT TO ADD, ALTER, REPAIR, DEMOLISH

APPLICANT: Applied to Complete Numbered Items Only.

1. PROJECT NO. 3840. 10. DATE 1957.

2. ADDRESS: 3155 VAN NUSS BLVD. CITY: PHOENIX, ARIZ. COUNTY: MARICOPA.

3. ENGINEER: VITUS SC. 400 LAMAR ST. PHOENIX, ARIZ. 780-1445.

4. OWNER: WOLFGANG STAMMHALZ. 3155 VAN NUSS BLVD. PHOENIX, ARIZ. 780-5235.

5. TRADE: MECHANICAL.

6. TYPE OF WORK: REPAIR.

7. VALUE OF WORK: \$5,000.

8. WORK TO BE DONE: 1. NEW CRILING 1ST FLD. GLASS. 2. NEW CRILING 1ST FLD. GLASS.

9. PERMIT FEE: \$100.00.

10. EXPIRES: 12/31/57.

11. CITY OF PHOENIX: APPROVED: [Signature] DATE: 11/27/57.

12. COUNTY OF MARICOPA: APPROVED: [Signature] DATE: 11/27/57.

13. CITY OF PHOENIX: APPROVED: [Signature] DATE: 11/27/57.

LETTER OF PERMIT

This permit is an authorization for inspection, the issuance of which is not an approval or an endorsement of the work, nor that herein. This permit does not authorize or permit the holder to be concerned in subdividing or partitioning the property or to take any action which is contrary to any applicable law. Neither the City of Phoenix nor any board, department, officer or employee thereof shall be responsible or liable for any injury or damage to persons or property resulting from any work done hereunder, or for the condition of the property or soil upon which such work is done.

14. SIGNATURE OF APPLICANT: [Signature] DATE: 11/27/57.

15. SIGNATURE OF ENGINEER: [Signature] DATE: 11/27/57.

16. SIGNATURE OF OWNER: [Signature] DATE: 11/27/57.

17. SIGNATURE OF CITY ENGINEER: [Signature] DATE: 11/27/57.

18. SIGNATURE OF COUNTY ENGINEER: [Signature] DATE: 11/27/57.

19. SIGNATURE OF CITY CLERK: [Signature] DATE: 11/27/57.

20. SIGNATURE OF COUNTY CLERK: [Signature] DATE: 11/27/57.

21. SIGNATURE OF CITY MANAGER: [Signature] DATE: 11/27/57.

22. SIGNATURE OF COUNTY MANAGER: [Signature] DATE: 11/27/57.

23. SIGNATURE OF CITY COMMISSIONER: [Signature] DATE: 11/27/57.

24. SIGNATURE OF COUNTY COMMISSIONER: [Signature] DATE: 11/27/57.

25. SIGNATURE OF CITY SUPERVISOR: [Signature] DATE: 11/27/57.

26. SIGNATURE OF COUNTY SUPERVISOR: [Signature] DATE: 11/27/57.

27. SIGNATURE OF CITY BOARD OF SUPERVISORS: [Signature] DATE: 11/27/57.

28. SIGNATURE OF COUNTY BOARD OF SUPERVISORS: [Signature] DATE: 11/27/57.

29. SIGNATURE OF CITY BOARD OF ALDERMEN: [Signature] DATE: 11/27/57.

30. SIGNATURE OF COUNTY BOARD OF ALDERMEN: [Signature] DATE: 11/27/57.

31. SIGNATURE OF CITY BOARD OF CHIEFS OF POLICE: [Signature] DATE: 11/27/57.

32. SIGNATURE OF COUNTY BOARD OF CHIEFS OF POLICE: [Signature] DATE: 11/27/57.

33. SIGNATURE OF CITY BOARD OF FIRE CHIEFS: [Signature] DATE: 11/27/57.

34. SIGNATURE OF COUNTY BOARD OF FIRE CHIEFS: [Signature] DATE: 11/27/57.

35. SIGNATURE OF CITY BOARD OF HEALTH OFFICERS: [Signature] DATE: 11/27/57.

36. SIGNATURE OF COUNTY BOARD OF HEALTH OFFICERS: [Signature] DATE: 11/27/57.

37. SIGNATURE OF CITY BOARD OF PUBLIC WORKS OFFICERS: [Signature] DATE: 11/27/57.

38. SIGNATURE OF COUNTY BOARD OF PUBLIC WORKS OFFICERS: [Signature] DATE: 11/27/57.

39. SIGNATURE OF CITY BOARD OF PUBLIC SAFETY OFFICERS: [Signature] DATE: 11/27/57.

40. SIGNATURE OF COUNTY BOARD OF PUBLIC SAFETY OFFICERS: [Signature] DATE: 11/27/57.

41. SIGNATURE OF CITY BOARD OF PUBLIC UTILITIES OFFICERS: [Signature] DATE: 11/27/57.

42. SIGNATURE OF COUNTY BOARD OF PUBLIC UTILITIES OFFICERS: [Signature] DATE: 11/27/57.

43. SIGNATURE OF CITY BOARD OF PUBLIC TRANSPORTATION OFFICERS: [Signature] DATE: 11/27/57.

44. SIGNATURE OF COUNTY BOARD OF PUBLIC TRANSPORTATION OFFICERS: [Signature] DATE: 11/27/57.

45. SIGNATURE OF CITY BOARD OF PUBLIC INFRASTRUCTURE OFFICERS: [Signature] DATE: 11/27/57.

46. SIGNATURE OF COUNTY BOARD OF PUBLIC INFRASTRUCTURE OFFICERS: [Signature] DATE: 11/27/57.

47. SIGNATURE OF CITY BOARD OF PUBLIC SERVICES OFFICERS: [Signature] DATE: 11/27/57.

48. SIGNATURE OF COUNTY BOARD OF PUBLIC SERVICES OFFICERS: [Signature] DATE: 11/27/57.

49. SIGNATURE OF CITY BOARD OF PUBLIC ADMINISTRATION OFFICERS: [Signature] DATE: 11/27/57.

50. SIGNATURE OF COUNTY BOARD OF PUBLIC ADMINISTRATION OFFICERS: [Signature] DATE: 11/27/57.

**APPLICATION FOR INSPECTION - TO ADD, ALTER, REPAIR OR DEMOLISH
AND FOR CERTIFICATE OF OCCUPANCY**

1. LEGAL DESC. Prop. 19		2. YEAR 1932		3. LOT NO. 7520	
4. PRESENT USE OF BUILDING Offices		5. NEW USE OF BUILDING Same		6. ZONING DISTRICT 2042-100	
7. JOB ADDRESS 8155 Van Nuys Blvd		8. CITY Van Nuys		9. ZIP CODE 91411	
10. OWNER'S NAME Koggin		11. OWNER'S ADDRESS Same as 3		12. CONTRACTOR Shanrock Const.	
13. ARCHITECT'S NAME Koggin		14. ARCHITECT'S ADDRESS Same as 3		15. CONTRACTOR'S ADDRESS 311572 343-4416	
16. PERMIT NO. 3		17. JOB ADDRESS 8155 Van Nuys Blvd		18. VALUATION TO PERMIT ALL TRADES 1000	
19. TYPE OF WORK Remodel Suite 908 adding & removing non-bearing walls		20. TYPE OF WORK Offices		21. PERMIT FEE 21.25	
22. TYPE OF WORK Offices		23. TYPE OF WORK Offices		24. TYPE OF WORK Offices	
25. TYPE OF WORK Offices		26. TYPE OF WORK Offices		27. TYPE OF WORK Offices	
28. TYPE OF WORK Offices		29. TYPE OF WORK Offices		30. TYPE OF WORK Offices	
31. TYPE OF WORK Offices		32. TYPE OF WORK Offices		33. TYPE OF WORK Offices	

PERMIT EXPIRES TWO YEARS AFTER FEE IS PAID OR 180 DAYS AFTER FEE IS PAID IF CONSTRUCTION IS NOT COMMENCED.					
SUMMARY OF WORK	APR-25-79	57224	CK VM-93836	C-6	21.25
	APR-25-79	57225	CK VM-93836	C-1	25.00

LIMIT OF PERMIT

"This permit is an application for inspection, the issuance of which is not an approval or an authorization of the work specified herein. This permit does not authorize or permit, nor shall it be construed as authorizing or permitting the violation or failure to comply with any applicable law. Neither the City of Los Angeles, nor any board, department, officer or employee thereof make any warranty or shall be responsible for the performance or results of any work described herein, or the condition of the property or soil upon which such work is performed." (See Sec. 01 0507 1 & 2 C.F.S.)

APPLICATION FOR INSPECTION — TO ADD-ALTER-REPAIR-DEMOLISH

CITY OF LOS ANGELES

AND FOR CERTIFICATE OF OCCUPANCY

FORM NO. 100 (REV. 10-1-70)

INSTRUCTIONS: Applicant to Complete Numbered Items Only.

1. LEGAL DESC.	16. OWNER	17. TRACT	18. LOT	19. DISTRICT	20. MAP
Fract. 19	Henry Block	1532	---	CD-7	
2. PRESENT USE	3. NEW ADDRESS	4. EXISTING ADDRESS	5. OWNER'S NAME	6. OWNER'S ADDRESS	7. EXISTING
Commercial Office	8155 Van Nuys Blvd Pan. City	Titus St Pan. City	Henry Block	Same as 3	
8. SUBJECT OF CHANGE	9. EXISTING	10. EXISTING	11. EXISTING	12. EXISTING	13. EXISTING
Owner	Owner	Owner	Owner	Owner	Owner
14. EXISTING	15. EXISTING	16. EXISTING	17. EXISTING	18. EXISTING	19. EXISTING
Milson M. Andershub	Milson M. Andershub	Milson M. Andershub	Milson M. Andershub	Milson M. Andershub	Milson M. Andershub
352-172	352-172	352-172	352-172	352-172	352-172
21. SIZE OF EXISTING BLDG.	22. HEIGHT	23. NO. OF STORIES	24. NO. OF STORIES	25. NO. OF STORIES	26. NO. OF STORIES
170' x 170'	13	170'	M (1)	M (1)	M (1)
27. EXISTING	28. EXISTING	29. EXISTING	30. EXISTING	31. EXISTING	32. EXISTING
Non-combustible	Non-combustible	Non-combustible	Non-combustible	Non-combustible	Non-combustible
33. EXISTING	34. EXISTING	35. EXISTING	36. EXISTING	37. EXISTING	38. EXISTING
8155 Van Nuys Blvd	8155 Van Nuys Blvd	8155 Van Nuys Blvd	8155 Van Nuys Blvd	8155 Van Nuys Blvd	8155 Van Nuys Blvd
39. EXISTING	40. EXISTING	41. EXISTING	42. EXISTING	43. EXISTING	44. EXISTING
Interior partitions, doors & frames	Interior partitions, doors & frames	Interior partitions, doors & frames	Interior partitions, doors & frames	Interior partitions, doors & frames	Interior partitions, doors & frames
5th floor	5th floor	5th floor	5th floor	5th floor	5th floor
45. NEW USE OF BUILDING	46. TYPE	47. DATE	48. DATE	49. DATE	50. DATE
Commercial Office	Commercial Office	Commercial Office	Commercial Office	Commercial Office	Commercial Office
51. PLANS	52. PLANS	53. PLANS	54. PLANS	55. PLANS	56. PLANS
Plans	Plans	Plans	Plans	Plans	Plans
57. PERMITS	58. PERMITS	59. PERMITS	60. PERMITS	61. PERMITS	62. PERMITS
Permits	Permits	Permits	Permits	Permits	Permits
63. FEE	64. FEE	65. FEE	66. FEE	67. FEE	68. FEE
31.45	31.45	31.45	31.45	31.45	31.45
69. FEE	70. FEE	71. FEE	72. FEE	73. FEE	74. FEE
37.00	37.00	37.00	37.00	37.00	37.00

PERMIT EXPIRES TWO YEARS AFTER DATE OF ISSUANCE OR ONE YEAR AFTER DATE OF ISSUANCE IF CONSTRUCTION IS NOT COMMENCED.

CASH/LEAVE ONLY	DATE	AMOUNT	DESCRIPTION	AMOUNT	DATE	AMOUNT
	MAY-9-79	61337	Chk VH#94843	F-6		31.45
	MAY-9-79	61338	Chk VH#94843	F-1		37.00

LIMIT OF PERMIT

This permit is an application for inspection, the issuance of which is not an approval or an authorization of the work specified herein. This permit does not authorize or permit, nor shall it be construed as authorizing or permitting the violation or failure to comply with any applicable law. Neither the City of Los Angeles, nor any board, department, officer or employee thereof make any warranty or shall be responsible for the performance or results of any work specified herein, or the condition of the property or soil upon which such work is performed. See Sec. 91.0260 L.A.M.C.

Signed: *[Signature]*

Signature/Date

Form 100 (Rev. 10-1-70) (L.A.M.C.)

APPLICATION FOR INSPECTION — TO ADD-ALTER-REPAIR-DEMOLISH

CITY OF LOS ANGELES

AND FOR CERTIFICATE OF OCCUPANCY

DEPT. OF BUILDING AND SAFETY

INSTRUCTIONS: Applicant to Complete Numbered Items Only.

E

1. LEGAL TRACT	2. TRACT	3. MAP NO.	4. SUBDIVISION
Tract 19	2532	CD-7	7580
5. PRESENT USE OF BUILDING	6. NEW USE OF BUILDING	7. PERMIT NO.	8. DATE
Office	None		
9. JOB ADDRESS	10. CITY	11. STATE	12. ZIP CODE
8155 Van Nuys Blvd.	Van Nuys	CA	91402
13. OWNER	14. ARCHITECT OR ENGINEER	15. CONTRACTOR	16. CONTRACT NO.
Henry C. Beck	LLS Environmental	Wilson-Anderjaska, Inc.	
17. PERMIT TYPE	18. PERMIT VALUE	19. PERMIT FEE	20. PERMIT EXPIRES
Alter	\$ 12,000		
21. TYPE OF WORK	22. NUMBER OF WORKERS	23. NUMBER OF DAYS	24. START DATE
Int. partitions, doors, frames	15	153	

25. TYPE OF WORK	26. NUMBER OF WORKERS	27. NUMBER OF DAYS	28. START DATE
Int. partitions, doors, frames	15	153	
29. TYPE OF WORK	30. NUMBER OF WORKERS	31. NUMBER OF DAYS	32. START DATE
Int. partitions, doors, frames	15	153	
33. TYPE OF WORK	34. NUMBER OF WORKERS	35. NUMBER OF DAYS	36. START DATE
Int. partitions, doors, frames	15	153	

DATE	AMOUNT	DESCRIPTION	STATUS	AMOUNT
JUN-8-79	27754	Ck VN#96546	I-6	67.15
JUN-8-79	27755	Ck VN#96546	I-1	79.00

LIMIT OF PERMIT

This permit is an application for inspection, the issuance of which is not an approval or an authorization of the work specified herein. This permit does not authorize or permit, nor shall it be construed as authorizing or permitting the violation or failure to comply with any applicable law. Neither the City of Los Angeles, nor any board, department, officer or employee thereof make any warranty or shall be responsible for the performance or results of any work described herein, or the condition of the premises at the time of the inspection.

1. PLAN NUMBER	2. AREA	3. LOT	4. CD-7	5. TRACT NUMBER	
Prac. 19		1532		7528 1202	
6. PRESENT USE OF BUILDING	7. NEW USE OF BUILDING		8. DISTRICT		
Office	Same		CD-2		
9. OWNER	10. ADDRESS		11. CITY		
Henry C. Beck	0155 Van Nuys Blvd.		Van Nuys		
12. CONTRACTOR	13. ARCHITECT		14. LICENSE NO.		
Wilson/Anderschat, Inc.	Wilson/Anderschat, Inc.		352-173 889-5607		
15. TYPE OF EXISTING BLDG.	16. HEIGHT	17. NO. OF EXISTING BAY SPACES	18. NO. OF EXISTING BAY SPACES TO BE ALTERED		
Office	13	13	1-Office		
19. JOB ADDRESS	20. ESTIMATED COST OF WORK		21. PERMIT FEE		
3 0155 Van Nuys Blvd.	\$ 40,000		184.45		
22. TYPE OF WORK	23. DESCRIPTION OF WORK		24. DATE OF PERMIT		
General	Interior partitions 6th & 7th floors		2/13/78		
25. TYPE OF WORK		26. DESCRIPTION OF WORK		27. DATE OF PERMIT	
Office		Interior partitions 6th & 7th floors		2/13/78	
28. TYPE OF WORK		29. DESCRIPTION OF WORK		30. DATE OF PERMIT	
Office		Interior partitions 6th & 7th floors		2/13/78	
31. TYPE OF WORK		32. DESCRIPTION OF WORK		33. DATE OF PERMIT	
Office		Interior partitions 6th & 7th floors		2/13/78	
34. TYPE OF WORK		35. DESCRIPTION OF WORK		36. DATE OF PERMIT	
Office		Interior partitions 6th & 7th floors		2/13/78	
37. TYPE OF WORK		38. DESCRIPTION OF WORK		39. DATE OF PERMIT	
Office		Interior partitions 6th & 7th floors		2/13/78	
40. TYPE OF WORK		41. DESCRIPTION OF WORK		42. DATE OF PERMIT	
Office		Interior partitions 6th & 7th floors		2/13/78	
43. TYPE OF WORK		44. DESCRIPTION OF WORK		45. DATE OF PERMIT	
Office		Interior partitions 6th & 7th floors		2/13/78	
46. TYPE OF WORK		47. DESCRIPTION OF WORK		48. DATE OF PERMIT	
Office		Interior partitions 6th & 7th floors		2/13/78	
49. TYPE OF WORK		50. DESCRIPTION OF WORK		51. DATE OF PERMIT	
Office		Interior partitions 6th & 7th floors		2/13/78	
52. TYPE OF WORK		53. DESCRIPTION OF WORK		54. DATE OF PERMIT	
Office		Interior partitions 6th & 7th floors		2/13/78	
55. TYPE OF WORK		56. DESCRIPTION OF WORK		57. DATE OF PERMIT	
Office		Interior partitions 6th & 7th floors		2/13/78	
58. TYPE OF WORK		59. DESCRIPTION OF WORK		60. DATE OF PERMIT	
Office		Interior partitions 6th & 7th floors		2/13/78	
61. TYPE OF WORK		62. DESCRIPTION OF WORK		63. DATE OF PERMIT	
Office		Interior partitions 6th & 7th floors		2/13/78	
64. TYPE OF WORK		65. DESCRIPTION OF WORK		66. DATE OF PERMIT	
Office		Interior partitions 6th & 7th floors		2/13/78	
67. TYPE OF WORK		68. DESCRIPTION OF WORK		69. DATE OF PERMIT	
Office		Interior partitions 6th & 7th floors		2/13/78	
70. TYPE OF WORK		71. DESCRIPTION OF WORK		72. DATE OF PERMIT	
Office		Interior partitions 6th & 7th floors		2/13/78	
73. TYPE OF WORK		74. DESCRIPTION OF WORK		75. DATE OF PERMIT	
Office		Interior partitions 6th & 7th floors		2/13/78	
76. TYPE OF WORK		77. DESCRIPTION OF WORK		78. DATE OF PERMIT	
Office		Interior partitions 6th & 7th floors		2/13/78	
79. TYPE OF WORK		80. DESCRIPTION OF WORK		81. DATE OF PERMIT	
Office		Interior partitions 6th & 7th floors		2/13/78	
82. TYPE OF WORK		83. DESCRIPTION OF WORK		84. DATE OF PERMIT	
Office		Interior partitions 6th & 7th floors		2/13/78	
85. TYPE OF WORK		86. DESCRIPTION OF WORK		87. DATE OF PERMIT	
Office		Interior partitions 6th & 7th floors		2/13/78	
88. TYPE OF WORK		89. DESCRIPTION OF WORK		90. DATE OF PERMIT	
Office		Interior partitions 6th & 7th floors		2/13/78	
91. TYPE OF WORK		92. DESCRIPTION OF WORK		93. DATE OF PERMIT	
Office		Interior partitions 6th & 7th floors		2/13/78	
94. TYPE OF WORK		95. DESCRIPTION OF WORK		96. DATE OF PERMIT	
Office		Interior partitions 6th & 7th floors		2/13/78	
97. TYPE OF WORK		98. DESCRIPTION OF WORK		99. DATE OF PERMIT	
Office		Interior partitions 6th & 7th floors		2/13/78	
100. TYPE OF WORK		101. DESCRIPTION OF WORK		102. DATE OF PERMIT	
Office		Interior partitions 6th & 7th floors		2/13/78	

PERMIT EXPIRES TWO YEARS AFTER DATE OF ISSUANCE UNLESS EXTENDED BY THE CITY ENGINEER. IF NOT COMMENCED BY DATE OF EXPIRATION, THE PERMIT IS VOID.

SEP-4-78 12378 E-1 184.45

LIMIT OF PERMIT

"This permit is an application for inspection, the issuance of which is not an approval or an authorization of the work specified herein. This permit does not authorize or permit, nor shall it be construed as authorizing or permitting the violation or failure to comply with any applicable law. Neither the City of Los Angeles, nor any board, department, officer or employee thereof make any warranty or shall be responsible for the performance or results of any work described herein, or the condition of the property or soil upon which such work is performed." (See Sec. 91.0202 L.A.M.C.)

Signed: *Doc. Hester*

Address of Building 8155 Van Nuys Blvd.

CITY OF LOS ANGELES
CERTIFICATE OF OCCUPANCY



NOTE: Any change of use or occupancy must be approved by the Department of Building and Safety. This certificate shall be for an area to be used in accordance with the zoning and the other applicable codes with the applicable requirements of the applicable code, as follows: C.C. 1, as amended; C.C. 2, 3, 4, and 5, and with applicable requirements of State Building Law and following regulations:

Issued 8-20-80 Permit No. and Year VN 08651/80

Change portion of 6th floor to lunch room for employees with 13-Story, Type 1 Office Building. Maximum occupants in B-2 - 148. G-1/8-2 Occupancy.

0 1 3 0 1 1 0 0 1 3 3

Owner Henry C. Beck
Owner's Address 8155 Van Nuys Blvd.
Panorama City, Calif. 91402

K. Hull-dg

1952 JUN 01 10 01 AM '52

1952 JUN 01 10 01 AM '52

1952 JUN 01 10 01 AM '52

1952 JUN 01 10 01 AM '52

1952 JUN 01 10 01 AM '52

1952 JUN 01 10 01 AM '52

1952 JUN 01 10 01 AM '52

1952 JUN 01 10 01 AM '52

1952 JUN 01 10 01 AM '52

1952 JUN 01 10 01 AM '52

1952 JUN 01 10 01 AM '52

1952 JUN 01 10 01 AM '52

1952 JUN 01 10 01 AM '52

1952 JUN 01 10 01 AM '52

1952 JUN 01 10 01 AM '52

1952 JUN 01 10 01 AM '52

1952 JUN 01 10 01 AM '52

1952 JUN 01 10 01 AM '52

1952 JUN 01 10 01 AM '52

1952 JUN 01 10 01 AM '52

1952 JUN 01 10 01 AM '52

1952 JUN 01 10 01 AM '52

1952 JUN 01 10 01 AM '52

1952 JUN 01 10 01 AM '52

1952 JUN 01 10 01 AM '52

1952 JUN 01 10 01 AM '52

1952 JUN 01 10 01 AM '52

1952 JUN 01 10 01 AM '52

1952 JUN 01 10 01 AM '52

1952 JUN 01 10 01 AM '52

1952 JUN 01 10 01 AM '52

LA 12345

3

APPLICATION FOR
MORTGAGETO REFINANCE
REPAIR, IMPROVE
AND FOR A TERM
OF 30 YEARS

INSTRUCTIONS: 1. Applicant to Complete - Supplement Form 104

1. APPLICANT'S NAME	FRANCIS	LAST	3530	AGE	7	SEX	M
2. HOME ADDRESS	115 VAN HANDEL BLVD.				CITY		
3. CITY	CITY				STATE		
4. HOME PHONE	381-1234				HOME		
5. BUSINESS ADDRESS					BUSINESS		
6. BUSINESS PHONE					BUSINESS		
7. OCCUPATION					OCCUPATION		
8. SOURCE OF INCOME					SOURCE OF INCOME		
9. MONTHLY INCOME					MONTHLY INCOME		
10. MONTHLY EXPENSES					MONTHLY EXPENSES		
11. NET WORTH					NET WORTH		
12. DEBT					DEBT		
13. CREDIT RECORD					CREDIT RECORD		
14. MARRIAGE					MARRIAGE		
15. CHILDREN					CHILDREN		
16. CO-SIGNER					CO-SIGNER		
17. PROPERTY	Interior remodel suite #110				PROPERTY		
18. PERIOD OF SALE					PERIOD OF SALE		
19. DATE OF SALE					DATE OF SALE		
20. SALE PRICE					SALE PRICE		
21. SALE EXPENSES					SALE EXPENSES		
22. NET PROCEEDS					NET PROCEEDS		
23. OTHER ASSETS					OTHER ASSETS		
24. OTHER LIABILITIES					OTHER LIABILITIES		

DECLARATIONS AND CERTIFICATIONS

BORROWER'S DECLARATION

I hereby certify that I am the owner of the property described herein and that I am not a partner, joint tenant, or tenant in common with any other person in the property. I further certify that I am not a minor and that I am not under any legal disability. I understand the terms and conditions of this mortgage and I agree to execute and deliver to you the documents required by you to perfect your security interest in the property.

CO-SIGNER'S DECLARATION

I hereby certify that I am the co-signer of the mortgage described herein and that I understand the terms and conditions of this mortgage. I agree to execute and deliver to you the documents required by you to perfect your security interest in the property. I understand that my signature is required to complete the mortgage and that I am jointly and severally liable with the borrower for the payment of the mortgage.

WARRANTY DECLARATION

I warrant that the property described herein is not subject to any other mortgage, lien, or encumbrance. I warrant that the property is not subject to any other mortgage, lien, or encumbrance. I warrant that the property is not subject to any other mortgage, lien, or encumbrance.

CERTIFICATE OF EXEMPTION FROM WOMEN'S COMPENSATION LIABILITY

I hereby certify that the property described herein is not subject to any other mortgage, lien, or encumbrance. I warrant that the property is not subject to any other mortgage, lien, or encumbrance. I warrant that the property is not subject to any other mortgage, lien, or encumbrance.

CONSTRUCTION LIENS

I warrant that the property described herein is not subject to any other mortgage, lien, or encumbrance. I warrant that the property is not subject to any other mortgage, lien, or encumbrance. I warrant that the property is not subject to any other mortgage, lien, or encumbrance.

1987-1988

RETRACTOR'S Application to Demolish Structure

1. Name of Property	1052	2. Location	11371 Co. Bldg. (non-Hed)
3. Address	11371 Co. Bldg. (non-Hed)		
4. City	San Diego		
5. State	California		
6. County	San Diego		
7. Parcel No.	10300		
8. Owner	Office of Space Management		
9. Reason for Demolition	REPAIR		
10. Estimated Value	\$ 25,000		
11. Estimated Cost of Demolition	\$ 25,000		
12. Estimated Cost of Removal	\$ 25,000		
13. Estimated Cost of Site Preparation	\$ 25,000		
14. Estimated Cost of Final Cleanup	\$ 25,000		
15. Estimated Total Cost	\$ 100,000		

EXHIBITS (See Instructions 1000 & 1020)

1. Plans	2. Specifications	3. Other
11371 Co. Bldg. (non-Hed)	11371 Co. Bldg. (non-Hed)	

EXPLANATIONS AND CERTIFICATIONS

LICENSED CONTRACTOR DECLARATION

I, the undersigned, being a duly licensed contractor under the laws of the State of California, do hereby certify that the above is a true and correct statement of the facts and conditions as shown to me by the applicant and as they appear on the records of the County of San Diego, California, and that I am not aware of any other facts or conditions which would affect the validity of the above statement.

OWNER'S DECLARATION

I, the undersigned, being the owner of the above described property, do hereby certify that the above is a true and correct statement of the facts and conditions as shown to me by the contractor and as they appear on the records of the County of San Diego, California, and that I am not aware of any other facts or conditions which would affect the validity of the above statement.

CONSTRUCTION LICENSE AGENCY

I, the undersigned, being a duly licensed contractor under the laws of the State of California, do hereby certify that the above is a true and correct statement of the facts and conditions as shown to me by the applicant and as they appear on the records of the County of San Diego, California, and that I am not aware of any other facts or conditions which would affect the validity of the above statement.

3

DECLARATION OF APPLICANT TO CONSUMERS BUSINESS DATA

1. NAME OF APPLICANT	THE ABC COMPANY
2. TYPE OF BUSINESS	RETAIL
3. ADDRESS	123 MAIN ST, NEW YORK, NY
4. PHONE NUMBER	212-555-1234
5. TYPE OF BUSINESS	RETAIL
6. TYPE OF BUSINESS	RETAIL
7. TYPE OF BUSINESS	RETAIL
8. TYPE OF BUSINESS	RETAIL
9. TYPE OF BUSINESS	RETAIL
10. TYPE OF BUSINESS	RETAIL
11. TYPE OF BUSINESS	RETAIL
12. TYPE OF BUSINESS	RETAIL
13. TYPE OF BUSINESS	RETAIL
14. TYPE OF BUSINESS	RETAIL
15. TYPE OF BUSINESS	RETAIL
16. TYPE OF BUSINESS	RETAIL
17. TYPE OF BUSINESS	RETAIL
18. TYPE OF BUSINESS	RETAIL
19. TYPE OF BUSINESS	RETAIL
20. TYPE OF BUSINESS	RETAIL

DECLARATION OF APPLICANT TO CONSUMERS BUSINESS DATA

I, the undersigned, being duly sworn, depose and say that the foregoing is a true and correct statement of the facts and circumstances as to the information requested herein, and that I am the owner and operator of the business described herein, and that I am the person who has provided the information herein.

Subscribed and sworn to before me this 1st day of January, 1968.

Notary Public for the State of New York

DECLARATION AND CERTIFICATIONS

I, the undersigned, being duly sworn, depose and say that the foregoing is a true and correct statement of the facts and circumstances as to the information requested herein, and that I am the owner and operator of the business described herein, and that I am the person who has provided the information herein.

I, the undersigned, being duly sworn, depose and say that the foregoing is a true and correct statement of the facts and circumstances as to the information requested herein, and that I am the owner and operator of the business described herein, and that I am the person who has provided the information herein.

I, the undersigned, being duly sworn, depose and say that the foregoing is a true and correct statement of the facts and circumstances as to the information requested herein, and that I am the owner and operator of the business described herein, and that I am the person who has provided the information herein.

3

1952-53
100-200-00000

INSTRUCTIONS: 1. Return to: Comptroller, Department of Social Services, New York City.

File No. 100-200-00000
Date of Filing 12/15/52
Page No. 7

1. Name of the Corporation, Partnership, Trust, etc. South American Bank

2. Name of the Officer, Director, or Agent in Charge John J. ...

3. Name of the Office New York

4. Name of the State New York

5. Name of the Country United States

6. Name of the Office New York

7. Name of the Office New York

8. Name of the Office New York

9. Name of the Office New York

10. Name of the Office New York

11. Name of the Office New York

12. Name of the Office New York

13. Name of the Office New York

14. Name of the Office New York

15. Name of the Office New York

16. Name of the Office New York

17. Name of the Office New York

18. Name of the Office New York

19. Name of the Office New York

20. Name of the Office New York

21. Name of the Office New York

22. Name of the Office New York

23. Name of the Office New York

24. Name of the Office New York

25. Name of the Office New York

26. Name of the Office New York

27. Name of the Office New York

28. Name of the Office New York

29. Name of the Office New York

30. Name of the Office New York

31. Name of the Office New York

32. Name of the Office New York

33. Name of the Office New York

34. Name of the Office New York

35. Name of the Office New York

36. Name of the Office New York

37. Name of the Office New York

38. Name of the Office New York

39. Name of the Office New York

40. Name of the Office New York

41. Name of the Office New York

42. Name of the Office New York

43. Name of the Office New York

44. Name of the Office New York

NY 3.2167

REGULATIONS AND CERTIFICATIONS

CONCERNING EARNINGS DECLARATION

1. I hereby certify that the information furnished herein is true and correct to the best of my knowledge and belief, and that I am a resident of the State of New York.

2. I hereby certify that the information furnished herein is true and correct to the best of my knowledge and belief, and that I am a resident of the State of New York.

3. I hereby certify that the information furnished herein is true and correct to the best of my knowledge and belief, and that I am a resident of the State of New York.

4. I hereby certify that the information furnished herein is true and correct to the best of my knowledge and belief, and that I am a resident of the State of New York.

5. I hereby certify that the information furnished herein is true and correct to the best of my knowledge and belief, and that I am a resident of the State of New York.

6. I hereby certify that the information furnished herein is true and correct to the best of my knowledge and belief, and that I am a resident of the State of New York.

7. I hereby certify that the information furnished herein is true and correct to the best of my knowledge and belief, and that I am a resident of the State of New York.

8. I hereby certify that the information furnished herein is true and correct to the best of my knowledge and belief, and that I am a resident of the State of New York.

9. I hereby certify that the information furnished herein is true and correct to the best of my knowledge and belief, and that I am a resident of the State of New York.

10. I hereby certify that the information furnished herein is true and correct to the best of my knowledge and belief, and that I am a resident of the State of New York.

11. I hereby certify that the information furnished herein is true and correct to the best of my knowledge and belief, and that I am a resident of the State of New York.

12. I hereby certify that the information furnished herein is true and correct to the best of my knowledge and belief, and that I am a resident of the State of New York.

13. I hereby certify that the information furnished herein is true and correct to the best of my knowledge and belief, and that I am a resident of the State of New York.

3

INSTRUCTIONS: Applicant to Complete Remainder of Form Only

1. NAME	2. RESIDENCE	3. OCCUPATION	4. PARTY	5. DATE
JOHN J.
6. STATE OF ...	7. COUNTY OF ...	8. DISTRICT OF ...	9. CITY OF ...	10. ZIP CODE
...
11. ...	12. ...	13. ...	14. ...	15. ...
...
16. ...	17. ...	18. ...	19. ...	20. ...
...
21. ...	22. ...	23. ...	24. ...	25. ...
...
26. ...	27. ...	28. ...	29. ...	30. ...
...
31. ...	32. ...	33. ...	34. ...	35. ...
...
36. ...	37. ...	38. ...	39. ...	40. ...
...
41. ...	42. ...	43. ...	44. ...	45. ...
...
46. ...	47. ...	48. ...	49. ...	50. ...
...
51. ...	52. ...	53. ...	54. ...	55. ...
...
56. ...	57. ...	58. ...	59. ...	60. ...
...
61. ...	62. ...	63. ...	64. ...	65. ...
...
66. ...	67. ...	68. ...	69. ...	70. ...
...
71. ...	72. ...	73. ...	74. ...	75. ...
...
76. ...	77. ...	78. ...	79. ...	80. ...
...
81. ...	82. ...	83. ...	84. ...	85. ...
...
86. ...	87. ...	88. ...	89. ...	90. ...
...
91. ...	92. ...	93. ...	94. ...	95. ...
...
96. ...	97. ...	98. ...	99. ...	100. ...
...

VN 32168

DECLARATIONS AND CERTIFICATIONS

ELIGIBILITY CERTIFICATION

CONFLICT OF INTEREST CERTIFICATION

WARRANTY CERTIFICATION

WARRANTY CERTIFICATION

WARRANTY CERTIFICATION

WARRANTY CERTIFICATION

WARRANTY CERTIFICATION

WARRANTY CERTIFICATION

WARRANTY CERTIFICATION

WARRANTY CERTIFICATION

WARRANTY CERTIFICATION

WARRANTY CERTIFICATION

WARRANTY CERTIFICATION

WARRANTY CERTIFICATION

WARRANTY CERTIFICATION

WARRANTY CERTIFICATION

WARRANTY CERTIFICATION

WARRANTY CERTIFICATION

WARRANTY CERTIFICATION

WARRANTY CERTIFICATION

3

OPERATIONAL
FOR
JAN 31 01 N 0700

UNIT NUMBER: 1
SERIAL NO.: 1000
DATE: 1/31/01

OPERATOR: [Name]
SUPERVISOR: [Name]

LOCATION: [Address]
CITY: [City]

TIME: [Time]

TYPE OF WORK: [Type]

3
DESCRIPTION OF WORK: [Description]

REMARKS: [Remarks]

APPROVED BY: [Signature]

DATE: [Date]

TIME: [Time]

LOCATION: [Location]

OPERATOR: [Operator]

SUPERVISOR: [Supervisor]

LOCATION: [Location]

TIME: [Time]

TYPE OF WORK: [Type]

DESCRIPTION OF WORK: [Description]

REMARKS: [Remarks]

APPROVED BY: [Signature]


DATE: [Date]

TIME: [Time]

LOCATION: [Location]

OPERATOR: [Operator]

SUPERVISOR: [Supervisor]



3

OFFICIALS FOR INSPECTOR

Contract No. 9400 P 1 7

TO ADD-A-TEN REPAIR-DEMOLISH AND FOR CERTIFICATE OF OCCUPANCY

INSTRUCTIONS: 1. Approved Changes Indicate Item Code

DATE: 10/11/18
PROJECT: 1080

NO.	DESCRIPTION	QTY	UNIT	AMOUNT
1
2
3
4
5
6
7
8
9
10
11
12
13
14
15
16
17
18
19
20
21
22
23
24
25
26
27
28
29
30
31
32
33
34
35
36
37
38
39
40
41
42
43
44
45
46
47
48
49
50

10/11/18

EXPLANATIONS AND COMMENTS

1. ...

2. ...

3. ...

4. ...

5. ...

6. ...

7. ...

8. ...

9. ...

10. ...

11. ...

12. ...

13. ...

14. ...

15. ...

16. ...

17. ...

18. ...

19. ...

20. ...

21. ...

22. ...

23. ...

24. ...

25. ...

26. ...

27. ...

28. ...

29. ...

30. ...

31. ...

32. ...

33. ...

34. ...

35. ...

36. ...

37. ...

38. ...

39. ...

40. ...

41. ...

42. ...

43. ...

44. ...

45. ...

46. ...

47. ...

48. ...

49. ...

50. ...

NAME	2512	CLASS	125
ADDRESS	1100 Van Ness Blvd San Francisco		
CITY	San Francisco		
STATE	California		
ZIP	94109		
TELEPHONE	415-398-1000		
EMPLOYER	General Interiors		
EMPLOYER ADDRESS	1100 Van Ness Blvd San Francisco		
EMPLOYER CITY	San Francisco		
EMPLOYER STATE	California		
EMPLOYER ZIP	94109		
EMPLOYER TELEPHONE	415-398-1000		
DATE OF PURCHASE	10/1/78		
DATE OF DELIVERY	10/1/78		
DATE OF INSPECTION	10/1/78		
INSPECTOR	[Signature]		
INSPECTOR TITLE	Inspector		
INSPECTOR ADDRESS	[Address]		
INSPECTOR CITY	[City]		
INSPECTOR STATE	[State]		
INSPECTOR ZIP	[ZIP]		
INSPECTOR TELEPHONE	[Phone]		
DATE OF SIGNATURE	10/1/78		
SIGNATURE	[Signature]		
TITLE	[Title]		
ADDRESS	[Address]		
CITY	[City]		
STATE	[State]		
ZIP	[ZIP]		
TELEPHONE	[Phone]		

90LA 8813

DECLARATIONS AND CERTIFICATIONS

I hereby declare that the information furnished herein is true and correct to the best of my knowledge and belief, and that I am not aware of any facts or circumstances which would render the same false or misleading.

I hereby certify that the applicant is a resident of the United States of America, and that the vehicle is a motor vehicle as defined in the Federal Motor Vehicle Safety Act, and that the vehicle is being used for the purpose of the repair demonstration program.

Signature: _____ Date: _____

WORKER COMPENSATION DECLARATION

1. NAME OF APPLICANT	2. ADDRESS	3. CITY	4. COUNTY	5. STATE	6. ZIP	7. PHONE
8. NAME OF PROPERTY	9. ADDRESS	10. CITY	11. COUNTY	12. STATE	13. ZIP	14. PHONE
15. TYPE OF PROPERTY	16. AREA	17. ZONING	18. USE	19. OCCUPANCY	20. VALUE	21. TAXES
22. DEED NO.	23. DATE	24. COUNTY	25. STATE	26. CITY	27. ZIP	28. PHONE
29. NAME OF GRANTEE	30. ADDRESS	31. CITY	32. COUNTY	33. STATE	34. ZIP	35. PHONE
36. NAME OF GRANTEE	37. ADDRESS	38. CITY	39. COUNTY	40. STATE	41. ZIP	42. PHONE
43. NAME OF GRANTEE	44. ADDRESS	45. CITY	46. COUNTY	47. STATE	48. ZIP	49. PHONE
50. NAME OF GRANTEE	51. ADDRESS	52. CITY	53. COUNTY	54. STATE	55. ZIP	56. PHONE
57. NAME OF GRANTEE	58. ADDRESS	59. CITY	60. COUNTY	61. STATE	62. ZIP	63. PHONE
64. NAME OF GRANTEE	65. ADDRESS	66. CITY	67. COUNTY	68. STATE	69. ZIP	70. PHONE
71. NAME OF GRANTEE	72. ADDRESS	73. CITY	74. COUNTY	75. STATE	76. ZIP	77. PHONE
78. NAME OF GRANTEE	79. ADDRESS	80. CITY	81. COUNTY	82. STATE	83. ZIP	84. PHONE
85. NAME OF GRANTEE	86. ADDRESS	87. CITY	88. COUNTY	89. STATE	90. ZIP	91. PHONE
92. NAME OF GRANTEE	93. ADDRESS	94. CITY	95. COUNTY	96. STATE	97. ZIP	98. PHONE
99. NAME OF GRANTEE	100. ADDRESS	101. CITY	102. COUNTY	103. STATE	104. ZIP	105. PHONE
106. NAME OF GRANTEE	107. ADDRESS	108. CITY	109. COUNTY	110. STATE	111. ZIP	112. PHONE
113. NAME OF GRANTEE	114. ADDRESS	115. CITY	116. COUNTY	117. STATE	118. ZIP	119. PHONE
120. NAME OF GRANTEE	121. ADDRESS	122. CITY	123. COUNTY	124. STATE	125. ZIP	126. PHONE
127. NAME OF GRANTEE	128. ADDRESS	129. CITY	130. COUNTY	131. STATE	132. ZIP	133. PHONE
134. NAME OF GRANTEE	135. ADDRESS	136. CITY	137. COUNTY	138. STATE	139. ZIP	140. PHONE
141. NAME OF GRANTEE	142. ADDRESS	143. CITY	144. COUNTY	145. STATE	146. ZIP	147. PHONE
148. NAME OF GRANTEE	149. ADDRESS	150. CITY	151. COUNTY	152. STATE	153. ZIP	154. PHONE
155. NAME OF GRANTEE	156. ADDRESS	157. CITY	158. COUNTY	159. STATE	160. ZIP	161. PHONE
162. NAME OF GRANTEE	163. ADDRESS	164. CITY	165. COUNTY	166. STATE	167. ZIP	168. PHONE
169. NAME OF GRANTEE	170. ADDRESS	171. CITY	172. COUNTY	173. STATE	174. ZIP	175. PHONE
176. NAME OF GRANTEE	177. ADDRESS	178. CITY	179. COUNTY	180. STATE	181. ZIP	182. PHONE
183. NAME OF GRANTEE	184. ADDRESS	185. CITY	186. COUNTY	187. STATE	188. ZIP	189. PHONE
190. NAME OF GRANTEE	191. ADDRESS	192. CITY	193. COUNTY	194. STATE	195. ZIP	196. PHONE
197. NAME OF GRANTEE	198. ADDRESS	199. CITY	200. COUNTY	201. STATE	202. ZIP	203. PHONE
204. NAME OF GRANTEE	205. ADDRESS	206. CITY	207. COUNTY	208. STATE	209. ZIP	210. PHONE
211. NAME OF GRANTEE	212. ADDRESS	213. CITY	214. COUNTY	215. STATE	216. ZIP	217. PHONE
218. NAME OF GRANTEE	219. ADDRESS	220. CITY	221. COUNTY	222. STATE	223. ZIP	224. PHONE
225. NAME OF GRANTEE	226. ADDRESS	227. CITY	228. COUNTY	229. STATE	230. ZIP	231. PHONE
232. NAME OF GRANTEE	233. ADDRESS	234. CITY	235. COUNTY	236. STATE	237. ZIP	238. PHONE
239. NAME OF GRANTEE	240. ADDRESS	241. CITY	242. COUNTY	243. STATE	244. ZIP	245. PHONE
246. NAME OF GRANTEE	247. ADDRESS	248. CITY	249. COUNTY	250. STATE	251. ZIP	252. PHONE
253. NAME OF GRANTEE	254. ADDRESS	255. CITY	256. COUNTY	257. STATE	258. ZIP	259. PHONE
260. NAME OF GRANTEE	261. ADDRESS	262. CITY	263. COUNTY	264. STATE	265. ZIP	266. PHONE
267. NAME OF GRANTEE	268. ADDRESS	269. CITY	270. COUNTY	271. STATE	272. ZIP	273. PHONE
274. NAME OF GRANTEE	275. ADDRESS	276. CITY	277. COUNTY	278. STATE	279. ZIP	280. PHONE
281. NAME OF GRANTEE	282. ADDRESS	283. CITY	284. COUNTY	285. STATE	286. ZIP	287. PHONE
288. NAME OF GRANTEE	289. ADDRESS	290. CITY	291. COUNTY	292. STATE	293. ZIP	294. PHONE
295. NAME OF GRANTEE	296. ADDRESS	297. CITY	298. COUNTY	299. STATE	300. ZIP	301. PHONE
302. NAME OF GRANTEE	303. ADDRESS	304. CITY	305. COUNTY	306. STATE	307. ZIP	308. PHONE
309. NAME OF GRANTEE	310. ADDRESS	311. CITY	312. COUNTY	313. STATE	314. ZIP	315. PHONE
316. NAME OF GRANTEE	317. ADDRESS	318. CITY	319. COUNTY	320. STATE	321. ZIP	322. PHONE
323. NAME OF GRANTEE	324. ADDRESS	325. CITY	326. COUNTY	327. STATE	328. ZIP	329. PHONE
330. NAME OF GRANTEE	331. ADDRESS	332. CITY	333. COUNTY	334. STATE	335. ZIP	336. PHONE
337. NAME OF GRANTEE	338. ADDRESS	339. CITY	340. COUNTY	341. STATE	342. ZIP	343. PHONE
344. NAME OF GRANTEE	345. ADDRESS	346. CITY	347. COUNTY	348. STATE	349. ZIP	350. PHONE
351. NAME OF GRANTEE	352. ADDRESS	353. CITY	354. COUNTY	355. STATE	356. ZIP	357. PHONE
358. NAME OF GRANTEE	359. ADDRESS	360. CITY	361. COUNTY	362. STATE	363. ZIP	364. PHONE
365. NAME OF GRANTEE	366. ADDRESS	367. CITY	368. COUNTY	369. STATE	370. ZIP	371. PHONE
372. NAME OF GRANTEE	373. ADDRESS	374. CITY	375. COUNTY	376. STATE	377. ZIP	378. PHONE
379. NAME OF GRANTEE	380. ADDRESS	381. CITY	382. COUNTY	383. STATE	384. ZIP	385. PHONE
386. NAME OF GRANTEE	387. ADDRESS	388. CITY	389. COUNTY	390. STATE	391. ZIP	392. PHONE
393. NAME OF GRANTEE	394. ADDRESS	395. CITY	396. COUNTY	397. STATE	398. ZIP	399. PHONE
400. NAME OF GRANTEE	401. ADDRESS	402. CITY	403. COUNTY	404. STATE	405. ZIP	406. PHONE
407. NAME OF GRANTEE	408. ADDRESS	409. CITY	410. COUNTY	411. STATE	412. ZIP	413. PHONE
414. NAME OF GRANTEE	415. ADDRESS	416. CITY	417. COUNTY	418. STATE	419. ZIP	420. PHONE
421. NAME OF GRANTEE	422. ADDRESS	423. CITY	424. COUNTY	425. STATE	426. ZIP	427. PHONE
428. NAME OF GRANTEE	429. ADDRESS	430. CITY	431. COUNTY	432. STATE	433. ZIP	434. PHONE
435. NAME OF GRANTEE	436. ADDRESS	437. CITY	438. COUNTY	439. STATE	440. ZIP	441. PHONE
442. NAME OF GRANTEE	443. ADDRESS	444. CITY	445. COUNTY	446. STATE	447. ZIP	448. PHONE
449. NAME OF GRANTEE	450. ADDRESS	451. CITY	452. COUNTY	453. STATE	454. ZIP	455. PHONE
456. NAME OF GRANTEE	457. ADDRESS	458. CITY	459. COUNTY	460. STATE	461. ZIP	462. PHONE
463. NAME OF GRANTEE	464. ADDRESS	465. CITY	466. COUNTY	467. STATE	468. ZIP	469. PHONE
470. NAME OF GRANTEE	471. ADDRESS	472. CITY	473. COUNTY	474. STATE	475. ZIP	476. PHONE
477. NAME OF GRANTEE	478. ADDRESS	479. CITY	480. COUNTY	481. STATE	482. ZIP	483. PHONE
484. NAME OF GRANTEE	485. ADDRESS	486. CITY	487. COUNTY	488. STATE	489. ZIP	490. PHONE
491. NAME OF GRANTEE	492. ADDRESS	493. CITY	494. COUNTY	495. STATE	496. ZIP	497. PHONE
498. NAME OF GRANTEE	499. ADDRESS	500. CITY	501. COUNTY	502. STATE	503. ZIP	504. PHONE
505. NAME OF GRANTEE	506. ADDRESS	507. CITY	508. COUNTY	509. STATE	510. ZIP	511. PHONE
512. NAME OF GRANTEE	513. ADDRESS	514. CITY	515. COUNTY	516. STATE	517. ZIP	518. PHONE
519. NAME OF GRANTEE	520. ADDRESS	521. CITY	522. COUNTY	523. STATE	524. ZIP	525. PHONE
526. NAME OF GRANTEE	527. ADDRESS	528. CITY	529. COUNTY	530. STATE	531. ZIP	532. PHONE
533. NAME OF GRANTEE	534. ADDRESS	535. CITY	536. COUNTY	537. STATE	538. ZIP	539. PHONE
540. NAME OF GRANTEE	541. ADDRESS	542. CITY	543. COUNTY	544. STATE	545. ZIP	546. PHONE
547. NAME OF GRANTEE	548. ADDRESS	549. CITY	550. COUNTY	551. STATE	552. ZIP	553. PHONE
554. NAME OF GRANTEE	555. ADDRESS	556. CITY	557. COUNTY	558. STATE	559. ZIP	560. PHONE
561. NAME OF GRANTEE	562. ADDRESS	563. CITY	564. COUNTY	565. STATE	566. ZIP	567. PHONE
568. NAME OF GRANTEE	569. ADDRESS	570. CITY	571. COUNTY	572. STATE	573. ZIP	574. PHONE
575. NAME OF GRANTEE	576. ADDRESS	577. CITY	578. COUNTY	579. STATE	580. ZIP	581. PHONE
582. NAME OF GRANTEE	583. ADDRESS	584. CITY	585. COUNTY	586. STATE	587. ZIP	588. PHONE
589. NAME OF GRANTEE	590. ADDRESS	591. CITY	592. COUNTY	593. STATE	594. ZIP	595. PHONE
596. NAME OF GRANTEE	597. ADDRESS	598. CITY	599. COUNTY	600. STATE	601. ZIP	602. PHONE
603. NAME OF GRANTEE	604. ADDRESS	605. CITY	606. COUNTY	607. STATE	608. ZIP	609. PHONE
610. NAME OF GRANTEE	611. ADDRESS	612. CITY	613. COUNTY	614. STATE	615. ZIP	616. PHONE
617. NAME OF GRANTEE	618. ADDRESS	619. CITY	620. COUNTY	621. STATE	622. ZIP	623. PHONE
624. NAME OF GRANTEE	625. ADDRESS	626. CITY	627. COUNTY	628. STATE	629. ZIP	630. PHONE
631. NAME OF GRANTEE	632. ADDRESS	633. CITY	634. COUNTY	635. STATE	636. ZIP	637. PHONE
638. NAME OF GRANTEE	639. ADDRESS	640. CITY	641. COUNTY	642. STATE	643. ZIP	644. PHONE
645. NAME OF GRANTEE	646. ADDRESS	647. CITY	648. COUNTY	649. STATE	650. ZIP	651. PHONE
652. NAME OF GRANTEE	653. ADDRESS	654. CITY	655. COUNTY	656. STATE	657. ZIP	658. PHONE
659. NAME OF GRANTEE	660. ADDRESS	661. CITY	662. COUNTY	663. STATE	664. ZIP	665. PHONE
666. NAME OF GRANTEE	667. ADDRESS	668. CITY	669. COUNTY	670. STATE	671. ZIP	672. PHONE
673. NAME OF GRANTEE	674. ADDRESS	675. CITY	676. COUNTY	677. STATE	678. ZIP	679. PHONE
680. NAME OF GRANTEE	681. ADDRESS	682. CITY	683. COUNTY	684. STATE	685. ZIP	686. PHONE
687. NAME OF GRANTEE	688. ADDRESS	689. CITY	690. COUNTY	691. STATE	692. ZIP	693. PHONE
694. NAME OF GRANTEE	695. ADDRESS	696. CITY	697. COUNTY	698. STATE	699. ZIP	700. PHONE
701. NAME OF GRANTEE	702. ADDRESS	703. CITY	704. COUNTY	705. STATE	706. ZIP	707. PHONE
708. NAME OF GRANTEE	709. ADDRESS	710. CITY	711. COUNTY	712. STATE	713. ZIP	714. PHONE
715. NAME OF GRANTEE	716. ADDRESS	717. CITY	718. COUNTY	719. STATE	720. ZIP	721. PHONE
722. NAME OF GRANTEE	723. ADDRESS	724. CITY	725. COUNTY	726. STATE	727. ZIP	728. PHONE
729. NAME OF GRANTEE	730. ADDRESS	731. CITY	732. COUNTY	733. STATE	734. ZIP	735. PHONE
736. NAME OF GRANTEE	737. ADDRESS	738. CITY	739. COUNTY	740. STATE	741. ZIP	742. PHONE
743. NAME OF GRANTEE	744. ADDRESS	745. CITY	746. COUNTY	747. STATE	748. ZIP	749. PHONE
750. NAME OF GRANTEE	751. ADDRESS	752. CITY	753. COUNTY	754. STATE	755. ZIP	756. PHONE
757. NAME OF GRANTEE	758. ADDRESS	759. CITY	760. COUNTY	761. STATE	762. ZIP	763. PHONE
764. NAME OF GRANTEE	765. ADDRESS	766. CITY	767. COUNTY	768. STATE	769. ZIP	770. PHONE
771. NAME OF GRANTEE	772. ADDRESS	773. CITY	774. COUNTY	775. STATE	776. ZIP	777. PHONE
778. NAME OF GRANTEE	779. ADDRESS	780. CITY	781. COUNTY	782. STATE	783. ZIP	784. PHONE
785. NAME OF GRANTEE	786. ADDRESS	787. CITY	788. COUNTY	789. STATE	790. ZIP	791. PHONE
792. NAME OF GRANTEE	793. ADDRESS	794. CITY	795. COUNTY	796. STATE	797. ZIP	798. PHONE
799. NAME OF GRANTEE	800. ADDRESS	801. CITY	802. COUNTY	803. STATE	804. ZIP	805. PHONE
806. NAME OF GRANTEE	807. ADDRESS	808. CITY	809. COUNTY	810. STATE	811. ZIP	812. PHONE
813. NAME OF GRANTEE	814. ADDRESS	815. CITY	816. COUNTY	817. STATE	818. ZIP	819. PHONE
820. NAME OF GRANTEE	821. ADDRESS	822. CITY	823. COUNTY	824. STATE	825. ZIP	826. PHONE
827. NAME OF GRANTEE	828. ADDRESS	829. CITY	830. COUNTY	831. STATE	832. ZIP	833. PHONE
834. NAME OF GRANTEE	835. ADDRESS	836. CITY	837. COUNTY	838. STATE	839. ZIP	840. PHONE
841. NAME OF GRANTEE	842. ADDRESS	843. CITY	844. COUNTY	845. STATE	846. ZIP	847. PHONE
848. NAME OF GRANTEE	849. ADDRESS	850. CITY	851. COUNTY	852. STATE	853. ZIP	854. PHONE
855. NAME OF GRANTEE	856. ADDRESS	857. CITY	858. COUNTY	859. STATE	860. ZIP	861. PHONE
862. NAME OF GRANTEE	863. ADDRESS	864. CITY	865. COUNTY	866. STATE	867. ZIP	868. PHONE
869. NAME OF GRANTEE	870. ADDRESS	871. CITY	872. COUNTY	873. STATE	874. ZIP	875. PHONE
876. NAME OF GRANTEE	877. ADDRESS	878. CITY	879. COUNTY	880. STATE	881. ZIP	882. PHONE
883. NAME OF GRANTEE	884. ADDRESS	885. CITY	886. COUNTY	887. STATE	888. ZIP	889. PHONE
890. NAME OF GRANTEE	891. ADDRESS	892. CITY	893. COUNTY	894. STATE	895. ZIP	896. PHONE
897. NAME OF GRANTEE	898. ADDRESS	899. CITY	900. COUNTY	901. STATE	902. ZIP	903. PHONE
904. NAME OF GRANTEE	905. ADDRESS	906. CITY	907. COUNTY	908. STATE	909. ZIP	910. PHONE
911. NAME OF GRANTEE	912. ADDRESS	913. CITY	914. COUNTY	915. STATE	916. ZIP	917. PHONE
918. NAME OF GRANTEE	919. ADDRESS	920. CITY	921. COUNTY	922. STATE	923. ZIP	924. PHONE
925. NAME OF GRANTEE	926. ADDRESS	927. CITY	928. COUNTY	929. STATE	930. ZIP	931. PHONE
932. NAME OF GRANTEE	933. ADDRESS	934. CITY	935. COUNTY	936. STATE	937. ZIP	938. PHONE
939. NAME OF GRANTEE	940. ADDRESS	941. CITY	942. COUNTY	943. STATE	944. ZIP	945. PHONE
946. NAME OF GRANTEE	947. ADDRESS	948. CITY	949. COUNTY	950. STATE	951. ZIP	952. PHONE
953. NAME OF GRANTEE	954. ADDRESS	955. CITY	956. COUNTY	957. STATE	958. ZIP	959. PHONE
960. NAME OF GRANTEE	961. ADDRESS	962. CITY	963. COUNTY	964. STATE	965. ZIP	966. PHONE
967. NAME OF GRANTEE	968. ADDRESS	969. CITY	970. COUNTY	971. STATE	972. ZIP	973. PHONE
974. NAME OF GRANTEE	975. ADDRESS	976. CITY	977. COUNTY	978. STATE	979. ZIP	980. PHONE
981. NAME OF GRANTEE	982. ADDRESS	983. CITY	984. COUNTY	985. STATE	986. ZIP	987. PHONE
988. NAME OF GRANTEE	989. ADDRESS	990. CITY	991. COUNTY	992. STATE	993. ZIP	994. PHONE
99						

2

NO. 100-1078
REPAIR DEMOLITION
AND RUM CERTIFICATE
OF THE SUPERVISOR

FSD

APPLICATION
- FOR
REPAIR DEMOLITION

1. NAME OF APPLICANT: **FRANK LOE 19**

2. ADDRESS: **155 West Main Blvd.**

3. CITY: **LA 90015**

4. COUNTY: **LOS ANGELES**

5. PHONE: **552-3333**

6. TYPE OF WORK: **REPAIR DEMOLITION**

7. ESTIMATE NO.: **47-2312**

3

8. PROJECT NO.: **1927**

9. DATE OF APPLICATION: **12-13-66**

10. NAME OF ARCHITECT: **FRANK LOE**

11. ADDRESS OF ARCHITECT: **155 West Main Blvd.**

12. CITY OF ARCHITECT: **LA 90015**

13. NAME OF ENGINEER: **FRANK LOE**

14. ADDRESS OF ENGINEER: **155 West Main Blvd.**

15. CITY OF ENGINEER: **LA 90015**

DECLARATION AND CERTIFICATION

I, the undersigned, being duly qualified, do hereby certify that the above information is true and correct to the best of my knowledge and belief, and that the same has been prepared in accordance with the provisions of the Act.

FRANK LOE

155 West Main Blvd.
LA 90015

VILLA TOKYO
91A 78190

FSD

DECLARATION AND CERTIFICATION

I, the undersigned, being duly qualified, do hereby certify that the above information is true and correct to the best of my knowledge and belief, and that the same has been prepared in accordance with the provisions of the Act.

FRANK LOE

155 West Main Blvd.
LA 90015

3 APPLICATION FOR

FSD

BY STATE BOARD OF FIRE UNDERWRITERS

TO ADD, ALTER, REPAIR, DEMOLISH AND FOR CERTIFICATE OF INSURANCE

SECTION 1. Address to complete Name of State Code.

1. NAME OF THE PROPERTY	Fr. 15 De Wood	2. CITY	3. STATE	4. ZIP CODE	5. COUNTY	6. PARCEL NO.	7. MAP NO.	8. SECTION	9. TOWNSHIP	10. RANGE	11. ACRES	12. VALUE	13. DATE	14. BY	15. FOR
16. ADDRESS	8155 Van Noy Blvd.	17. CITY	18. STATE	19. ZIP CODE	20. COUNTY	21. PARCEL NO.	22. MAP NO.	23. SECTION	24. TOWNSHIP	25. RANGE	26. ACRES	27. VALUE	28. DATE	29. BY	30. FOR
31. OWNER	Enterprise Finance Co	32. CITY	33. STATE	34. ZIP CODE	35. COUNTY	36. PARCEL NO.	37. MAP NO.	38. SECTION	39. TOWNSHIP	40. RANGE	41. ACRES	42. VALUE	43. DATE	44. BY	45. FOR
46. OWNER	Enterprise Finance Co	47. CITY	48. STATE	49. ZIP CODE	50. COUNTY	51. PARCEL NO.	52. MAP NO.	53. SECTION	54. TOWNSHIP	55. RANGE	56. ACRES	57. VALUE	58. DATE	59. BY	60. FOR
61. OWNER	Enterprise Finance Co	62. CITY	63. STATE	64. ZIP CODE	65. COUNTY	66. PARCEL NO.	67. MAP NO.	68. SECTION	69. TOWNSHIP	70. RANGE	71. ACRES	72. VALUE	73. DATE	74. BY	75. FOR
76. OWNER	Enterprise Finance Co	77. CITY	78. STATE	79. ZIP CODE	80. COUNTY	81. PARCEL NO.	82. MAP NO.	83. SECTION	84. TOWNSHIP	85. RANGE	86. ACRES	87. VALUE	88. DATE	89. BY	90. FOR
91. OWNER	Enterprise Finance Co	92. CITY	93. STATE	94. ZIP CODE	95. COUNTY	96. PARCEL NO.	97. MAP NO.	98. SECTION	99. TOWNSHIP	100. RANGE	101. ACRES	102. VALUE	103. DATE	104. BY	105. FOR

3. SERVICE CLASS, Indicate on Floor 4, 5 & Basement
 IN GARAGE

1. 1.00	2. 1.00	3. 1.00	4. 1.00	5. 1.00	6. 1.00	7. 1.00	8. 1.00	9. 1.00	10. 1.00	11. 1.00	12. 1.00	13. 1.00	14. 1.00	15. 1.00	16. 1.00	17. 1.00	18. 1.00	19. 1.00	20. 1.00
---------	---------	---------	---------	---------	---------	---------	---------	---------	----------	----------	----------	----------	----------	----------	----------	----------	----------	----------	----------

FSD

DECLARATIONS AND CERTIFICATIONS
 I hereby declare that the above information is true and correct to the best of my knowledge and belief and that I am the owner of the property described herein.

Signature: _____
 Date: _____

FSD

DECLARATIONS AND CERTIFICATIONS
 I hereby declare that the above information is true and correct to the best of my knowledge and belief and that I am the owner of the property described herein.

Signature: _____
 Date: _____

EXEMPT FROM TAXES
 1. 1.00
 2. 1.00
 3. 1.00
 4. 1.00
 5. 1.00
 6. 1.00
 7. 1.00
 8. 1.00
 9. 1.00
 10. 1.00
 11. 1.00
 12. 1.00
 13. 1.00
 14. 1.00
 15. 1.00
 16. 1.00
 17. 1.00
 18. 1.00
 19. 1.00
 20. 1.00

92LA 97014





EDR Environmental
Data Resources Inc.

The EDR Radius Map™ Report

**Panorama Tower
8155 Van Noy Boulevard
Panorama City, CA 91402**

Inquiry Number: 01137719.1r

March 01, 2004

The Standard in Environmental Risk Management Information

**440 Wheelers Farm Road
Milford, Connecticut 06460**

Nationwide Customer Service

**Telephone: 1-800-352-0050
Fax: 1-800-231-6802
Internet: www.edrnet.com**

TABLE OF CONTENTS

<u>SECTION</u>	<u>PAGE</u>
Executive Summary.....	ES1
Overview Map.....	2
Detail Map.....	3
Map Findings Summary.....	4
Map Findings.....	6
Option Summary.....	18
Government Records Searched/Data Currency Tracking.....	GR 1

GEOCHECK ADDENDUM

GeoCheck - Not Requested.

Thank you for your business.
Please contact EDC at 1-800-352-0050
with any questions or comments.

Disclaimer - Copyright and Trademark Notice

This report and all information obtained from a variety of public and other sources. NO WARRANTY IS MADE OR IMPLIED IN CONNECTION WITH THE REPORT. ENVIRONMENTAL DATA RESOURCES, INC. SPECIFICALLY DISCLAIMS THE MAKING OF ANY SUCH WARRANTIES, INCLUDING WITHOUT LIMITATION, MERCHANTABILITY OR FITNESS FOR A PARTICULAR USE OR PURPOSE. ALL INFORMATION IS ISSUED BY THE USER. WHILE EVERY EFFORT WILL BE MADE TO AVOID, WHETHER ARISING OUT OF ERROR OR OTHERWISE, NEGLIGENCE, ACCIDENT OR ANY OTHER CAUSE, FOR ANY LOSS OR DAMAGE, INCLUDING, WITHOUT LIMITATION, SPECIAL, INCIDENTAL, CONSEQUENTIAL OR PUNITIVE DAMAGES, IT CAN NOT BE CONCLUDED FROM THIS REPORT THAT coverage information for the target and surrounding properties derived from other sources. Any analysis, evaluation, ratings or other data provided in this report are provided for illustrative purposes only, and are not intended to provide, or should they be interpreted as providing any facts regarding, or predictions or forecasts of, any environmental risk for the property. Any liability on the part of EDR is strictly limited to 25% of the amount paid for the report.

Copyright 2004 by Environmental Data Resources, Inc. All rights reserved. Reproduction in any media or format, in whole or in part, of any report or report of Environmental Data Resources, Inc., or its affiliates, is prohibited without prior written permission.

EDR analysis, ratings, branding, features and reports may be a trade secret of Environmental Data Resources, Inc. or its affiliates. All other trademarks used herein are the property of their respective owners.

EXECUTIVE SUMMARY

A search of available environmental records was conducted by Environmental Data Resources, Inc. (EDR). The report meets the government records search requirements of ASTM Standard Practice for Environmental Site Assessments, E 1527-00. Search distances are per ASTM standard or custom distances requested by the user.

TARGET PROPERTY INFORMATION

ADDRESS

3155 VAN NUYS BOULEVARD
PANORAMA CITY, CA 91301

COORDINATES

Latitude (North)	34.219500 - 34.131127
Longitude (West)	118.468803 - 118.261642
Universal Transverse Mercator Zone 11	
UTM X (Easting)	365528.8
UTM Y (Northing)	3787264.7
Elevation	182.5 above sea level

USGS TOPOGRAPHIC MAP ASSOCIATED WITH TARGET PROPERTY

Target Property	34715-04 VAN NUYS, CA
Elevation	USGS 7.5 min quad index

TARGET PROPERTY SEARCH RESULTS

The target property was not listed in any of the databases searched by EDR.

DATABASES WITH NO MARKED SITES

No marked sites were found in EDR's search of available (reasonably ascertainable) government records either on the target property or within the ASTM E 1527-00 search radius around the target property for the following databases:

FEDERAL ASTM STANDARDS

NPL	National Priority List
Proposed NPL	Proposed National Priority List Sites
CERCLIS	Comprehensive Environmental Response, Compensation, and Liability Information System
ERNS	Emergency Response Notification System

STATE ASTM STANDARDS

AWP	Annual Workplan Sites
Cal-GARA	California Database

EXECUTIVE SUMMARY

CHMRS	California Hazardous Material Incident Report System
Toxic Pits	Toxic Pits Cleanup Act Sites
IRMF/LP	Risk Ratio Information System
WMJDS/CASAT	Waste Management Unit Database
CA BOND EXP. PLAN	Bond Expenditure Plan
INDIAN LIST	Underground Storage Tanks on Indian Land
INDIAN LIST	Leaking Underground Storage Tanks on Indian Land

FEDERAL AISM SUPPLEMENTAL

CONSENT	Superfund (CERCLA) Consent Decrees
ROD	Records of Decision
DEL and RPL	Natural Priority List Database
FINDS	Facility Index System/Facility Identification Initiative Program Summary Report
HMRS	Hazardous Materials Information Reporting System
MLTS	Material Licensing Tracking System
MINES	Mines Master Index File
RPL Lists	Federal Superfund Lists
RAADR	RCRA Activity Database System
DDO	Department of Defense Sites
US BROWNIELDS	A Listing of Brownfields Sites
RAATR	RCRA Administrative Action Tracking System
TRIS	Toxic Chemical Release Inventory System
TSCA	Toxic Substances Control Act
SOITS	Soil and T Tracking System
FTTS MSP	FTTS TSCA Tracking System - FTTS (Federal Insecticide, Fungicide, & Herbicide Act/TSCA (Toxic Substances Control Act)

STATE OR LOCAL AISM SUPPLEMENTAL

AGE	Aboveground Petroleum Storage Tank Facility
CLEANERS	Cleaner Facilities
CA WDS	Waste Discharge System
DEED	List of Deed Restrictions
NFA	No Further Action Determination
SMI	Inventory Inventory Data
NPE	Properties Needing Further Evaluation
HAZMET	Hazardous Waste Information System
LOS ANGELES CO. HNS	HNS: Street Number List
LA Co. Site Register	Site Register List
ADDCONCERN	San Gabriel Valley Areas of Concern

FOR PROPRIETARY HISTORICAL DATABASES

Coal Gas	Former Manufactured Gas (Coal Gas) Sites
----------	--

BROWNFIELD DATABASES

US BROWNIELDS	A Listing of Brownfields Sites
---------------	--------------------------------

BLINDING SITES: SEARCH RESULTS

Surrounding sites were identified

EXECUTIVE SUMMARY

Elevations have been determined from the USGS Digital Elevation Model and should be evaluated on a relative (not an absolute) basis. Relative elevation information between sites at close proximity should be fully verified. Sites with an elevation equal to or higher than the target property have been differentiated below from sites with an elevation lower than the target property. Page numbers and map key location numbers refer to the EDR Atlas Map report where detailed data on individual sites can be reviewed.

State land or local water use is not indicated.

Useable (zoned) sites are not considered in the foregoing analysis.

FEDERAL ACTION PLAN(S)

CERCLIS-NFRAP: As of February 1999, CERCLIS sites designated "No Further Remedial Action Planned (NFRAP)" have been removed from CERCLIS. NFRAP sites may be sites where, following an initial investigation, no contamination was found, contamination was removed quickly without the need for the site to be placed on the SPL, or the contamination was not serious enough to require Federal Superfund Action or NPL designation. EPA has removed approximately 25,000 NFRAP sites to fit the announced numbers to the redevelopment of these properties and has deleted them from historical records so EPA does not necessarily report the investigations in the future. This policy change is part of the EPA's Brownfields Redevelopment Program to help cities, states, private investors and affected citizens to promote economic redevelopment of unproductive urban sites.

A review of the CERCLIS-NFRAP list, as provided by EDR, and dated 11/17/2000 has revealed that there is 1 CERCLIS-NFRAP site within approximately 0.25 miles of the target property.

<u>Lower Elevation</u>	<u>Address</u>	<u>Dist / Dir</u>	<u>Map ID</u>	<u>Page</u>
GMC CPC GROUP VAN NUYS PLANT	4300 VAN NUYS BLVD	05 - 045	E25	22

CONTRACTS: CONTRACTS is a list of handlers with RCRA corrective Action Activity. This report shows which nationally-designated corrective action sites events have occurred for every handler that has had corrective action activity.

A review of the CONTRACTS list, as provided by EDR, and dated 12/10/2000 has revealed that there is 1 CONTRACTS site within approximately 1 mile of the target property.

<u>Lower Elevation</u>	<u>Address</u>	<u>Dist / Dir</u>	<u>Map ID</u>	<u>Page</u>
GMC CPC GROUP VAN NUYS PLANT	4300 VAN NUYS BLVD	14 - 145	E25	22

RCRS: Resource Conservation and Recovery Information System. RCRS includes selective information on sites which generate, transport, store, treat and/or dispose of hazardous waste as defined by the Resource Conservation and Recovery Act (RCRA). Conditionally exempt small quantity generators (CERCLA) generate less than 100 kg of hazardous waste, or less than 1 kg of acutely hazardous waste per month. Small quantity generators (SQGs) generate between 100 kg and 1,000 kg of hazardous waste per month. Large quantity generators (LQGs) generate over 1,000 kilograms (kg) of hazardous waste, or over 1 kg of acutely hazardous waste from the generator site to a facility that can recycle, treat, store, or dispose of the waste. TSD's treat, store, or dispose of

EXECUTIVE SUMMARY

RCRIS

A review of the RCRIS TSD list, as provided by EDR, and dated 01/12/2004 has revealed that there is 1 RCRIS-TSD site within approximately 0.5 miles of the target property.

<u>Lower Elevation</u>	<u>Address</u>	<u>Dist / Dir</u>	<u>Map ID</u>	<u>Page</u>
GBC CPC GROUP VAN NUYS PLANT	8008 VAN NUYS BLVD	03 - N45	E16	22

RCRIS: Resource Conservation and Recovery Information System. RCRIS includes selective information on sites which generate, transport, store, treat and/or dispose of hazardous waste as defined by the Resource Conservation and Recovery Act (RCRA). Conditionally exempt small quantity generators (CESQGs) generate less than 100 kg of hazardous waste, or less than 1 kg of acutely hazardous waste per month. Small quantity generators (SQGs) generate between 100 kg and 1,000 kg of hazardous waste per month. Large quantity generators (LQGs) generate over 1,000 kilograms (kg) of hazardous waste, or over 1 kg of acutely hazardous waste from the generator off-site to a facility that can recycle, treat, store, or dispose of the waste. TSDs treat, store, or dispose of the waste.

A review of the RCRIS-LQG list, as provided by EDR, and dated 01/12/2004 has revealed that there are 3 RCRIS-LQG sites within approximately 0.25 miles of the target property.

<u>Lower Elevation</u>	<u>Address</u>	<u>Dist / Dir</u>	<u>Map ID</u>	<u>Page</u>
EAST VALLEY AREA NEW H & M J	8718 VAN NUYS BLVD	05 - N45	E19	16
EAST VALLEY NEW COMT H & M 1	14036 LANARK ST	05 - N45SW F22		21
GBC CPC GROUP VAN NUYS PLANT	8008 VAN NUYS BLVD	03 - N45	E26	22

RCRIS: Resource Conservation and Recovery Information System. RCRIS includes selective information on sites which generate, transport, store, treat and/or dispose of hazardous waste as defined by the Resource Conservation and Recovery Act (RCRA). Conditionally exempt small quantity generators (CESQGs) generate less than 100 kg of hazardous waste, or less than 1 kg of acutely hazardous waste per month. Small quantity generators (SQGs) generate between 100 kg and 1,000 kg of hazardous waste per month. Large quantity generators (LQGs) generate over 1,000 kilograms (kg) of hazardous waste, or over 1 kg of acutely hazardous waste from the generator off-site to a facility that can recycle, treat, store, or dispose of the waste. TSDs treat, store, or dispose of the waste.

A review of the RCRIS-HQGs list, as provided by EDR, and dated 01/12/2004 has revealed that there are 7 RCRIS-HQGs sites within approximately 0.25 miles of the target property.

<u>Equal/Higher Elevation</u>	<u>Address</u>	<u>Dist / Dir</u>	<u>Map ID</u>	<u>Page</u>
ADDAVE CLEANING	1447 FT ROSCOE BLVD	10 - N45NE 17		17
LA PASADENA CITY LIBRARY	14345 ROSCOE BLVD	10 - N45E 32		22
<u>Lower Elevation</u>	<u>Address</u>	<u>Dist / Dir</u>	<u>Map ID</u>	<u>Page</u>
JAYT INVIS	8158 VAN NUYS BLVD	0 - 10 - S 03		6
ARCO FACILITY WD 6002	8053 VAN NUYS BLVD	10 - N45	D15	16
GENERAL MOTORS CORP CPC GROUP	8008 VAN NUYS BLVD	10 - N45	E26	26
D&A MEDICAL SERVICES, INC	14849 LANARK ST	10 - N45SW F27		26
J C PASADENA	14851 LANARK ST NO C	10 - N45SW H30		33

EXECUTIVE SUMMARY

STATE ATM STANDARDS

CDOT 100: This database identifies public drinking water wells with detectable levels of contamination, hazardous substances sites selected for remedial action, sites with known toxic material identified through the abandoned oil assessment program, sites with UST's having a reported release, as well as oil waste disposal facilities from which there is open migration. The source is the California Environmental Protection Agency/Office of Emergency Response.

A review of the Critical Well as provided by EDR, has revealed that there are 3 Critical sites within approximately 0.5 miles of the target property.

Lower Elevation	Address	Dist (Mi)	Map ID	Page
TRAY-TY INDUSTRIES	890 VAN NUYS	0.8 - 0.95	D12	14
GENERAL MOTORS CORP CPC GROUP	890 VAN NUYS BLVD	0.8 - 0.95	D20	28
CONSOLIDATED FABRICATORS	1400 AVENUE A	0.8 - 0.95	37	24

NOTIFY 65: Notify 65 records contain facility notifications about any release that could impact drinking water and thereby require the public to a potential health risk. The data come from the State Water Resources Control Board's Proposition 65 database.

A review of the Notify 65 list, as provided by EDR, has revealed that there are 1 Notify 65 site within approximately 1 mile of the target property.

Lower Elevation	Address	Dist (Mi)	Map ID	Page
GENERAL AUTOMOBILE CORP CPC GROUP	890 VAN NUYS BLVD	0.8 - 0.95	D20	28

LUST: The Leaking Underground Storage Tank Incident Report contains an inventory of reported leaking underground storage tank incidents. The data come from the State Water Resources Control Board's Leaking Underground Storage Tank Information System.

A review of the LUST list, as provided by EDR, and dated 04/02/2003 has revealed that there are 2 LUST sites within approximately 0.5 miles of the target property.

Lower Elevation	Address	Dist (Mi)	Map ID	Page
TRAY TY INDUSTRIES	890 VAN NUYS	0.8 - 0.95	D12	14
GENERAL MOTORS CORPORATION	890 VAN NUYS BLVD	0.8 - 0.95	D20	27

UST: The Underground Storage Tank database contains registered USTs. USTs are regulated under Section 1 of the Resource Conservation and Recovery Act (RCRA). The data come from the State Water Resources Control Board's Hazardous Substances Storage Compliance Database.

A review of the UST list, as provided by EDR, and dated 04/02/2003 has revealed that there are 2 UST sites within approximately 0.25 miles of the target property.

Lower Elevation	Address	Dist (Mi)	Map ID	Page
GOODWILL INDUSTRIES OF SO CAL	14865 LAMARK ST	0.8 - 0.95	D7	11
ARGO 28102	890 VAN NUYS BLVD	0.8 - 0.95	D13	15

EXECUTIVE SUMMARY

VCP: Contains verified oil level projections with either confirmed or unconfirmed records and the project proponent have required that DTSC conduct investigations as well as develop estimates and have agreed to provide coverage for DTSC's costs.

A review of the VCP LUL as provided by EDR, and dated 1/10/2003 has revealed that there is 1 VCP site within approximately 0.5 miles of the target property.

<u>Lower Elevation</u>	<u>Address</u>	<u>Dist / Dir</u>	<u>Map ID</u>	<u>Page</u>
Not reported	2712 VAN NUYS BLVD	1/8 - 1/4 S	E20	49

CAFR: The Facility Inventory Database contains active and inactive underground storage tank locations. The source is the State Water Resources Control Board.

A review of the CAFR LUL as provided by EDR, has revealed that there are 8 CAFR UST sites within approximately 0.25 miles of the target property.

<u>Equal/Higher Elevation</u>	<u>Address</u>	<u>Dist / Dir</u>	<u>Map ID</u>	<u>Page</u>
PANORAMA CITY TSPS	14555 TITUS ST	D - 1/8 - 1/4 NW A2		8
BROADWAY DEPARTMENT STORES	3200 VAN NUYS BLVD	1/8 - 1/4 N	18	17
<u>Lower Elevation</u>	<u>Address</u>	<u>Dist / Dir</u>	<u>Map ID</u>	<u>Page</u>
MARIC BLOOM COMPANY, INC	3100 VAN NUYS BLVD	3 - 1/8 E	88	3
GOODWILL INDUSTRIES OF S CALIF	14855 LANARK ST	1/8 - 1/4 SW	C8	11
9085 CHEVRON STATION	8055 VAN NUYS BLVD	1/8 - 1/4 S	O9	12
T-HUFFY OIL COMPANY	8055 VAN NUYS BLVD	1/8 - 1/4 S	O14	16
CALRECO RESEARCH	8075 VAN NUYS BLVD	1/8 - 1/4 S	E21	21
CARNATION COMPANY	14830 LANARK ST	1/8 - 1/4 WSW	F24	26
GENERAL MOTORS CORP CPC GROUP	8900 VAN NUYS BLVD	1/8 - 1/4 S	A28	28

HST UST: Historical UST Registered Database

A review of the HST UST LUL as provided by EDR, and dated 1/10/2003 has revealed that there are 11 HST UST sites within approximately 0.25 miles of the target property.

<u>Equal/Higher Elevation</u>	<u>Address</u>	<u>Dist / Dir</u>	<u>Map ID</u>	<u>Page</u>
PANORAMA CITY T.S.P.S.	14555 TITUS ST	D - 1/8 - 1/4 NW A1		8
AUTOMOTIVE CENTER-1509	14885 ROSCOE BLVD	1/8 - 1/4 NW	O23	12
PANORAMA CITY	14885 ROSCOE BLVD	1/8 - 1/4 NW	O24	13
<u>Lower Elevation</u>	<u>Address</u>	<u>Dist / Dir</u>	<u>Map ID</u>	<u>Page</u>
Not reported	14555 LANARK	1/8 - 1/4 SW	C8	8
16885	3205 VAN NUYS BLVD	1/8 - 1/4 S	D10	12
ARCO STA. #232	8055 VAN NUYS BLVD	1/8 - 1/4 S	D14	15
CARNATION INDRY	14830 LANARK ST	1/8 - 1/4 WSW	F23	21
CARNATION INDRY	14830 LANARK ST	1/8 - 1/4 WSW	F25	23
15440 (PPE SPR)	8900 VAN NUYS BL	1/8 - 1/4 S	B27	24
GENERAL MOTORS CORP CPC GROUP	8900 VAN NUYS BLVD	1/8 - 1/4 S	E30	28
GOODWILL INDUSTRIES OF SOUTHER	14855 LANARK ST	1/8 - 1/4 WSW	H25	33

EXECUTIVE SUMMARY

STATE OR LOCAL AGENCIES' LISTS

SCM: This category contains proposed and existing sites that are being evaluated by DTSC for possible hazardous materials contamination. In some cases, these properties may be listed in the California category depending on the level of threat to public health and safety or the environment they pose.

A review of the SCM list, as provided by LUR, and dated 11/05/2003 has revealed that there is 1 SCM site within approximately 0.25 miles of the target property.

<u>Lower Division</u>	<u>Address</u>	<u>Date/Dir</u>	<u>Map ID</u>	<u>Page</u>
EAST VALLEY HEIGHTS-001-00	1451 RUBY BIRCLE WOODLAND	11-198-0	04	7

REF: This category contains properties where contamination has not been confirmed and which were determined as not requiring direct DTSC Site Mitigation Program action or corrective Actioning. These sites have been referred to another state or local regulatory agency.

A review of the REF list, as provided by EOR, and dated 11/30/2003 has revealed that there is 1 REF site within approximately 0.25 miles of the target property.

<u>Lower Division</u>	<u>Address</u>	<u>Date/Dir</u>	<u>Map ID</u>	<u>Page</u>
GENERAL MOTORS CORP - 197125RM	5306 VAN NUYS BLVD	19-145	E26	25

CA SLIC: SLIC Region comes from the California Regional Water Quality Control Board.

A review of the CA SLIC list, as provided by LUR, has revealed that there is 1 CA SLIC site within approximately 0.5 miles of the target property.

<u>Lower Division</u>	<u>Address</u>	<u>Date/Dir</u>	<u>Map ID</u>	<u>Page</u>
CROWN CHROME PLATING-142	14800 ARMYTA	14-100001	04	37

BROWNSHIELDS DATABASES

VCP: Contains the listed level properties with either confirmed or unconfirmed releases and the project proponent has agreed that DTSC oversees investigation and/or cleanup activities and have agreed to provide coverage for DTSC's costs.

A review of the VCP list, as provided by EOR, and dated 11/30/2003 has revealed that there is 1 VCP site within approximately 0.5 miles of the target property.

<u>Lower Division</u>	<u>Address</u>	<u>Date/Dir</u>	<u>Map ID</u>	<u>Page</u>
Not Reported	8912 VAN NUYS BLVD	19-145	E26	19

EXECUTIVE SUMMARY

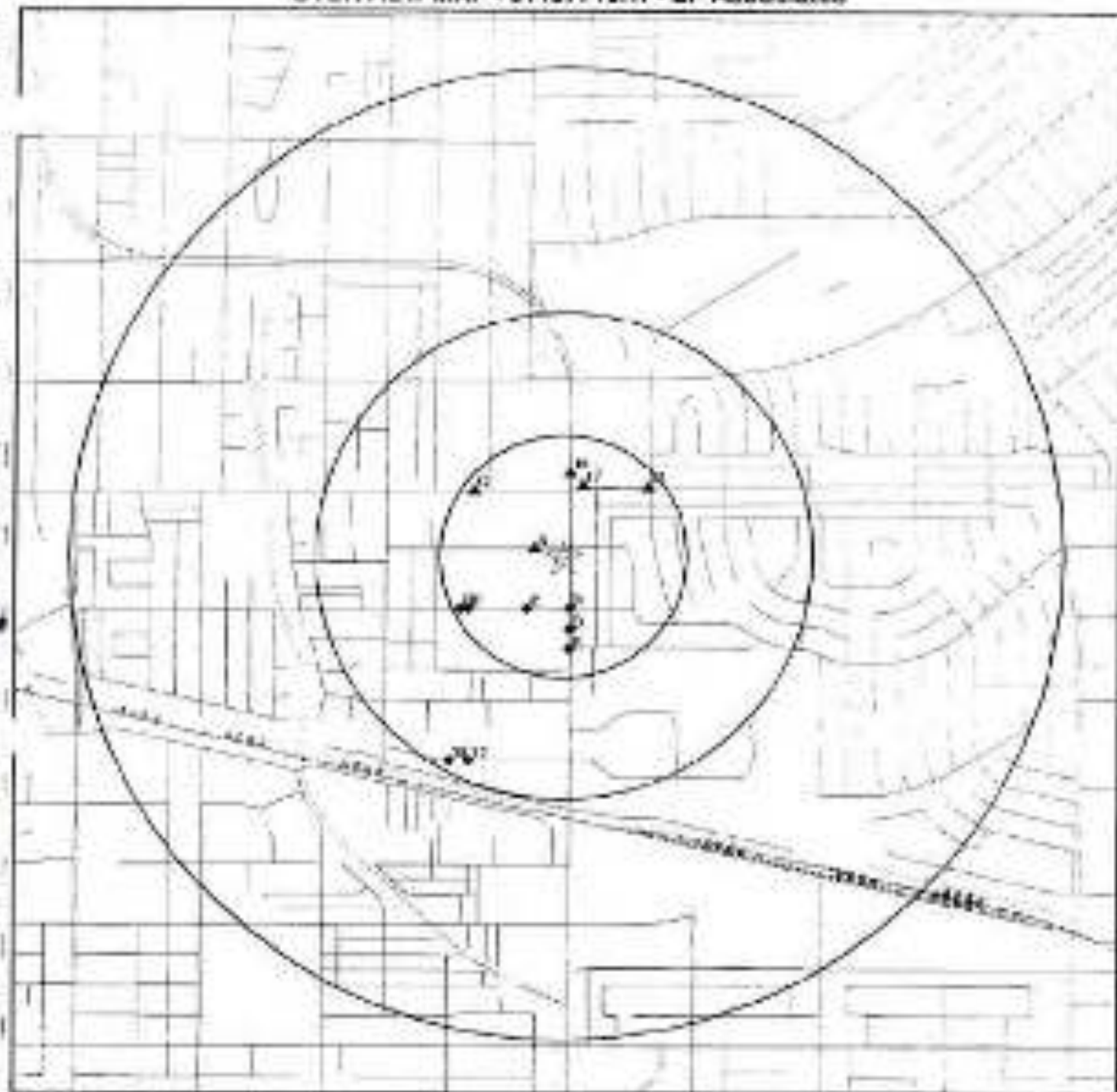
Due to poor or inadequate address information, the following files were not merged:

File Name

Envelope(s)

FLORENCE AVE / TELEGRAPH RD WILTSHIR

LUXT. D. 41723



- ★ Target Property
- ▲ Sites at elevations higher than 4' or 4' 6" to the target property
- ◆ Sites at elevations less than 4' to the target property
- ↓ Cont. Qualifier or Site
- National Priority List Cities
- Landfill Sites
- Open, Debris Area

- 0' to 100' Buffer Zone
- 100' to 200' Buffer Zone
- 200' to 300' Buffer Zone

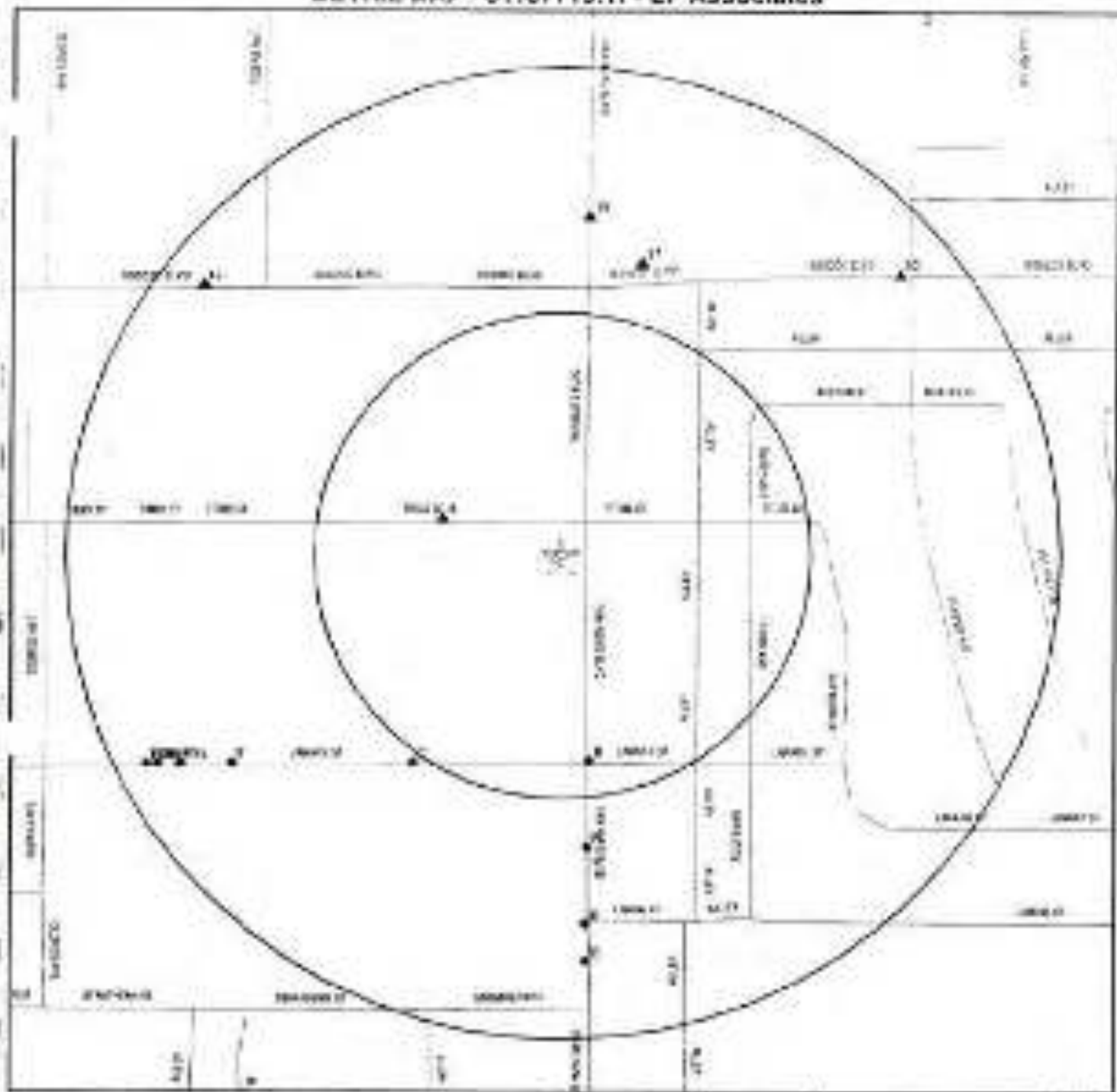
Area of Contamin.

TARGET PROPERTY: Palomares Tower
 ADDRESS: 2164 Van Ness Boulevard
 CITY/STATE/ZIP: Palmdale CA 91360
 DATA DATE: 3/27/95 118,1483

CUSTOMER: EP Associates
 CONTACT: Vahan Hovhannian
 INQUIRY #: 01137719.1r
 DATE: March 20, 2004 1:10 pm


DATE PLOTTED: 03/20/04 09:30:00 AM

DETAIL MAP - 01137719.Tr - EP Associates



- ★ Target Property
- ▲ Sites of elevations higher than or equal to the target property
- Sites of elevations lower than the target property
- ▲ 100' Contour Lines
- ▲ Sensitive Reeds (S-1)
- Wetland Profile List (S-10)
- Landfill Sites
- C&P Defense Sites

DM & Gas site/flow
 40-year flood zone
 50-year flood zone
 Area of Concern



TARGET PROPERTY: Panorama Tower ADDRESS: 8100 Van Nuys Boulevard CITY/STATE/ZIP: Van Nuys CA 91412 LAT/LON: 34.2165 118.4492	CUSTOMER: EP Associates CONTACT: Nathan Housheer INQUIRY #: 01137719.Tr DATE: March 01, 2006 1:11 pm <small>Labels valid for 90 days after issue date unless otherwise noted</small>
---	--

MAP FINDINGS SUMMARY

Database	Target Priority	Search Database (Mill)	= 1/3	1/3 - 1/4	1/4 - 1/2	1/2 - 1	> 1	Total Found
<u>FEDERAL ASTM STANDARDS</u>								
NPL		1,000	0	0	0	0	NR	0
Proposed NPL		1,000	0	0	0	0	NR	0
DERCLIS		0,940	0	0	0	NR	NR	0
CFR-16100P		0,250	0	1	NR	NR	NR	1
CONTRACTS		1,000	0	1	0	0	NR	1
RCRIS TSD		0,900	0	1	0	NR	NR	1
RCRIS (g. Oper. Cons)		0,250	0	3	NR	NR	NR	3
RCRIS Sm. Qual. Con.		0,250	1	8	NR	NR	NR	7
SRMS		TP	NR	NR	NR	NR	NR	0
<u>STATE ASTM STANDARDS</u>								
AWP		1,000	0	0	0	0	NR	0
Cal-Spec		1,000	0	0	0	0	NR	0
CHM RE		TP	NR	NR	NR	NR	NR	0
Comme		0,500	0	2	1	NR	NR	3
Notly GC		0,300	0	1	3	0	NR	4
Task Plan		1,000	0	0	0	0	NR	0
State Landfill		0,500	0	0	0	NR	NR	0
RMLOG/SWAT		0,500	0	0	0	NR	NR	0
LOG		0,500	0	0	0	NR	NR	0
CA Bore Exp. Plan		1,000	0	0	0	0	NR	0
UST		0,250	0	0	NR	NR	NR	0
VCP		0,500	0	1	0	NR	NR	1
INDIAN UST		0,250	0	0	NR	NR	NR	0
INDIAN LUST		0,000	0	0	0	NR	NR	0
CA FID UST		0,250	2	3	NR	NR	NR	4
HEAT LIST		0,250	1	50	NR	NR	NR	51
<u>FEDERAL ASTM SUPPLEMENTAL</u>								
CONSENT		1,000	0	0	0	0	NR	0
RDD		1,000	0	0	0	0	NR	0
Delisted NPL		1,000	0	0	0	0	NR	0
FIMIS		TP	NR	NR	NR	NR	NR	0
HMBIS		TP	NR	NR	NR	NR	NR	0
MLTS		TP	NR	NR	NR	NR	NR	0
MINES		0,250	0	0	NR	NR	NR	0
NPL Lists		TP	NR	NR	NR	NR	NR	0
PADE		TP	NR	NR	NR	NR	NR	0
DDO		1,000	0	0	0	0	NR	0
US BROWNFIELD		0,000	0	0	0	NR	NR	0
RAMTS		TP	NR	NR	NR	NR	NR	0
TRK		TP	NR	NR	NR	NR	NR	0
TRCA		TP	NR	NR	NR	NR	NR	0
SSTS		TP	NR	NR	NR	NR	NR	0
TTTS		TP	NR	NR	NR	NR	NR	0

MAP FINDINGS SUMMARY

Database	Target Property	Search Distance (Miles)	< 1/2	1/2 - 1/4	1/4 - 1/2	1/2 - 1	> 1	Total Points
STATE HISTORICAL ARCHIV/ENVIRONMENTAL								
AST	TP	TP	NR	NR	NR	NR	NR	0
CLINTON	TP	0.250	0	0	NR	NR	NR	0
CA WTR	TP	TP	NR	NR	NR	NR	NR	0
DEED	TP	TP	NR	NR	NR	NR	NR	0
SCH	TP	0.250	1	0	NR	NR	NR	1
NFA	TP	0.250	0	0	NR	NR	NR	0
EM	TP	TP	NR	NR	NR	NR	NR	0
RCE	TP	0.250	0	1	NR	NR	NR	1
NPE	TP	0.250	0	0	NR	NR	NR	0
CA SLIC	TP	0.250	0	0	1	NR	NR	1
HAZMAT	TP	TP	NR	NR	NR	NR	NR	0
Los Angeles Co. HHS	TP	TP	NR	NR	NR	NR	NR	0
LA Co. Site Migration	TP	TP	NR	NR	NR	NR	NR	0
NOCONCERN	TP	1.000	0	0	0	0	NR	0
EDM PROPRIETARY HISTORICAL DATABASES								
Coal Gas	TP	1.000	0	0	0	0	NR	0
BROWNFIELD DATA DATABASES								
US BROWNFIELDS								
VDP	TP	0.500	0	0	0	NR	NR	0
	TP	0.500	0	1	0	NR	NR	1

NOTES:

TP = Target Property

NR = Not Requested at this Search Distance

0's may be listed in more than one category

Map ID
District
Distance (mi)
Elevation

MAP FINDINGS

EDR Structure
EPR ID Number

Grid Cell EDR Report: No data was found in a search of Road Mapping Bureau's EDR/OCRA2 database.

A1 884V + 18 331 E	PANORAMA CITY TSPS 1435 TITUS ST PANORAMA CITY, CA 91402	FAST 001	00150313 NA
Relative Height	Site ID is cluster		
Actual EPR ID	LD1-H01 Family ID: 40001 Total Tiers: 1 Owner Name: AT&T COMMUNICATIONS, INC. Owner Address: 5500 W. LAS POSITAS BLVD. PLEASANTON, CA 94588	Family/Cluster Region: EPR Number:	Not reported STATE Not reported
A2 884V + 18 331 E	PANORAMA CITY TSPS 1435 TITUS ST PANORAMA CITY, CA 91402	CA F-D 001	010101000 NA
Relative Height	Site ID is cluster		
Actual EPR ID	FD Family ID: 1800025 Reg. by: inactive - Underground Storage Tank Location Custom Code: Not reported Status: inactive MR To: Not reported 1435 W. LAS POSITAS BLVD PANORAMA CITY, CA 91402 Contact: Not reported DUNS No: Not reported CNAID: 100000 EPR ID: Not reported Comments: Not reported	Regulate ID: CR Code: Family ID:	0000001 Not reported (800) 600-4771 Not reported Not reported 20/2/20
A3 884V + 18 180 E	JUST TSPS 2160 VAN NEYS BLVD PANORAMA CITY, CA 91402	NOIS 001 INDS	10110779 CA000000013
Relative Level	Site ID is cluster		
Actual EPR ID	INDS Owner: GOODYEAR TIRE AND RUBBER CO (916) 186-1500 EPA ID: CA000000013 Contact: TROY CLARK (916) 186-1500 Classification: Fast Queue Consider TSP Analysis: Not reported		

Map ID
Direction
Distance
Distance (R)
City/State ZIP

MAP ID: 0003

Date/Time
CENTID Number
GPA ID Number

MAP ID: (continued)

100000000

Violation Status: No violation found

FINES:

Other Potential Environmental Activity identified at this
location. Consult the Violation and Recovery Act information at: www.cdpr.ca.gov

Site
Search
+ 50
500 ft.

EAST VALLEY HIGH SCHOOL #3
500 N 775 BOLLIVAR/LAMAR STREET
VAN NUYS, CA 91402

SC# 210000000
000

Relative
Location

Site # of # in cluster

Relative
Location
100 ft.

SC#

Facility ID	1000000
Dist Region Code	3
Region Code (District)	0400000
County Code	03
Site Name Under	EAST VALLEY HIGH SCHOOL #3
Current Status Code	0000000
Current Status Code	NPA
Current Status	NO FURTHER ACTION FOR THIS
Local Agency Code	DTSC
Local Agency	DEPT OF TOXIC SUBSTANCES CONTROL
Site Type Code	PSCHL
Site Type	PREVIOUS SCHOOLS, SITE PROPERTY
Material Priority Level	Not reported
Site	Not reported
Source Defending Code	Not reported
SOF Number	0000000
Supervisor	Not reported
Site Code	01
Site Code Definition	AGRICULTURAL PRODUCTION - CROPS
Site History & Analysis Review Prog (TARPS) Code	00
CHRP Branch	SCHOOL S/MALLITION
Regional Water Quality Control Board	Not reported
RYQCD Definition	Not reported
Site Closure Controlled	Not reported
Listed in Max Air & Quota Site List (LQRTS)	Not reported
Site History Period	Not reported
UVY Contamination Suspended	Not reported
# of Sources Contributing To Contamination	0.00000
Lat Long	0.00000 0.00000 0.00000 0.00000 0.00000 0.00000
Direction Lat	Not reported
Direction Long	Not reported
Loading Method	Not reported
Entry Location Coordinates Refer To	Not reported
State Assembly Bill Code	00
State Senate Bill Code	00
Modifying Code	00000
ID Value	00000-00
Other ID Desc	CALTRANS CODE
Alternate Name(s)	EAST VALLEY HIGH SCHOOL #3
Alternate Name(s)	LOG ANGELES UNIFIED SCHOOL DISTRICT
Address (s)	500 N 775 BOLLIVAR/LAMAR STREET
Address (s)	VAN NUYS, CA 91402
Address (s)	500 S GRAND AVENUE
Address (s)	LOS ANGELES, CA 90071

FAST VARIETY FOOD STORE #7 (Continued)

UT0000463

Background Info: The northern portion of the site was used for agricultural purposes until the early 1900s. The southern and southwestern portion of the site had used for residential and retail purposes until 1950. From 1953 to 1954, Nippon USA operated food-related businesses on the northern and southwestern portion of the site. In 2000, all buildings on the northern and southern portions of the site were demolished and the site was graded. In mid 1970s a site visit was conducted on the northern portion of the site. A gas station was added in the northwest corner of the site from 1960 to 1960. Historical waste operations with potential environmental impact and underground tanks, spent oils, oil containers and debris were. The PUA and other addresses of these areas.

Facility ID: 12013002
 AWP Activity Code: 1.30000
 DTSC Site Activity Code: PUA
 Activity Code Def: PREDOMINANT CHANGEMENT ASSESSMENT
 AWP Activity ID: 00A
 DE Activity Due For Completion: Not reported
 Revised Due Date: Not reported
 Date Activity Completed: 01/04/2002
 Est. Size Of Person-years To Complete: 0.00000
 Est. Size Of An Activity Code: Not reported
 File Status When Activity Completed Made: VCP
 Status Code Definition: VOLUNTARY CLEAN UP PROGRAM
 Cubic Yards Of Solids Removed At Completion: 0.00000
 Gallons Of Liquid Recovered Upon Completion: 0.00000
 Cubic Yards Of Solids Treated Upon Completion: 0.00000
 Activity Code Via Comment/Completion Status: Not reported
 Facility ID: 19070002
 AWP Activity Code: 2.00000
 DTSC Site Activity Code: S0
 Activity Code Def: SUPPLEMENTAL SITE INVESTIGATION (SCHOOLS ONLY)
 AWP Activity ID: Not reported
 DE Activity Due For Completion: Not reported
 Revised Due Date: Not reported
 Date Activity Completed: 09/22/02
 Est. Size Of Person-years To Complete: 0.00000
 Est. Size Of An Activity Code: Not reported
 File Status When Activity Completed Made: VCP
 Status Code Definition: VOLUNTARY CLEANUP PROGRAM
 Cubic Yards Of Solids Removed At Completion: 0.00000
 Gallons Of Liquid Recovered Upon Completion: 0.00000
 Cubic Yards Of Solids Treated Upon Completion: 0.00000
 Activity Code Via Comment/Completion Status: Not reported
 Facility ID: 19013003
 AWP Activity Code: 3.00000
 DTSC Site Activity Code: S0
 Activity Code Def: SUPPLEMENTAL SITE INVESTIGATION (SCHOOLS ONLY)
 AWP Activity ID: Not reported
 DE Activity Due For Completion: Not reported
 Revised Due Date: Not reported
 Date Activity Completed: 06/04/03
 Est. Size Of Person-years To Complete: 0.00000
 Est. Size Of An Activity Code: Not reported
 File Status When Activity Completed Made: VCP
 Status Code Definition: VOLUNTARY CLEANUP PROGRAM

EAST VALLEY HIGH SCHOOL (R) (Continued)

070000000

Cubic Yards Of Solids Removed M. Complete: 00000
Gallons Of Liquid Released Upon Completion: 00000
Cubic Yards Of Solids Treated Upon Completion: 00000
Active (Self-Inspected) Compliance Review: Not reported
Special Program Code: Not reported
Special Program: Not reported
Comments Date: 07/00/00
Comments:

LAUSD NOTIFIED OVERSIGHT AND ENFORCEMENT (O&E) HQ (FOR A REPORT BY)
PERMITTED CA 24000
Not reported
As part of the Master Oversight Agreement between DTSC and the
Los Angeles Unified School District (LAUSD), DTSC will provide
assistance in a Preliminary Environmental Assessment (PEA) for
the proposed East Valley High School PA.
DTSC issued a Preliminary Risk Assessment Agreement determination,
requiring further action of the proposed school site.
The final Preliminary Environmental Assessment recommended further
action is needed to evaluate whether the site is suitable for
the proposed school. These issues were evaluated in a Supplemental
Site Investigation (SSI). The SSI concluded that no further
action was necessary.

85
Sawyer
+ 18
280 E.

Relative
Level:

Actual:
180 E.

MARK C BLOOMER COMPANY, INC
818 VAN NUYS BLVD
PANORAMA CITY, CA 91400

CA PG 007 6/00/00000
NA

Site 2 of 3 is active

File:	1800000	Response ID:	Not reported
Category:	Underground Storage Tank Location	Response Date:	Not reported
Collater Code:	Not reported	File Code:	Not reported
Status:	Inactive	Phone Tel:	010-300-0000
MR TO:	Not reported		
Contact:	8180 VAN NUYS BLVD PANORAMA CITY, CA 91400	Contact Tel:	Not reported
DUNS No:	Not reported	RTDCS No:	Not reported
Division:	100000	Inspected:	000000
PTN ID:	Not reported		
Comments:	Not reported		

80
300
180 E
180 E.

Relative
Level:

Actual:
180 E.

DEBBE LAMURE
PANORAMA CITY, CA 91406

CA PG 007 6/00/00000
NA

Site 2 of 3 is active

File:	00-0000
Owner Name:	Taxi 7
Extent of Release:	Not reported
Property Use:	Not reported
Inspected Date:	Not reported
Date Completed:	Not reported
Time Completed:	Not reported
Agency ID Number:	Not reported
Agency Incident Number:	Not reported

Map ID:
District:
District:
District (F):
Location: City:

MAP FINDINGS

OSHA ID Number:
EPA ID Number:

Continued

0001508190

OCS Incident Number:	00-000
Time Halted:	Not reported
Runway Idling Area:	Not reported
Exhaust Temperature:	Not reported
Priority Management:	Not reported
More Than Two Substances Released?	Not reported
Special Source 1:	Not reported
Special Source 2:	Not reported
Special Source 3:	Not reported
Special Source 4:	Not reported
Special Source 5:	Not reported
Special Source 6:	Not reported
Responding Agency Personnel # (CF Injuries):	0
Responding Agency Personnel # (CF Fatalities):	0
Emp. Agency Personnel # Of Decontaminated:	Not reported
Others Number Of Decontaminated:	Not reported
Others Number Of Injuries:	Not reported
Others Number Of Fatalities:	Not reported
Vehicle Involved, Yes:	Not reported
Vehicle License Number:	Not reported
Vehicle Make:	Not reported
Vehicle Model Year:	Not reported
UNOCF/PAUCOC Number:	Not reported
Company Name:	Not reported
Reporter, Official Name (if):	Not reported
Report Date:	Not reported
Comments:	Not reported
Facility Telephone Number:	Not reported
Material Involved:	NA
Material:	Form Ethyl
Spill Size:	Medium/Unknown
Cleanup By:	Unknown
Outcomes:	NA
What Happened:	Inventory is dumping liquid in the gutter which is going into the storm drain.
Type:	CHCM CAL
Other:	Not reported
Chemical 1:	Not reported
Chemical 2:	Not reported
Chemical 3:	Not reported
Material:	27508 1120
Prevalence:	0

DOT HMT:

Facility ID:	00730	Facility Name:	Not reported
Fuel Tanker:	1	Region:	STRT
Owner Name:	GOODRICH INDUSTRIES OF CA	Risk Number:	Not reported
Owner Address:	302 SAN FERNANDO ROAD LOS ANGELES, CA 90007		

Map ID
District
Distance
Distance (ft)
City/State ZIP

AMP FINDINGS

C1
SW
10-14
SW N

GOODWILL INDUSTRIES OF SO CAL FORMER
1450 LAMAR ST
PANORAMA CITY, CA 91402

LIST
0081381181
NA

Relative
Lower

Site 8 of 8 in cluster

Actual
TSS ft.

Site LIST:
Facility ID: 30844
Region: STATE
Local Agency: Los Angeles, Los Angeles County

C8

SW

18-18

SW N

GOODWILL INDUSTRIES OF S CALIF
1450 LAMAR ST
PANORAMA CITY, CA 91402

HAZNET
CA F D 021 319154553
NA

Relative
Lower

Site 8 of 8 in cluster

Actual
TSS ft.

HAZNET
Region: CA 020915453
TSD DTA ID: Not reported
San County: Los Angeles
TSD County: Los Angeles
Type: 020
Waste Category: Oil-soluble liquids, aged, or surplus organics
Disposal Method: Transfer Station
Contact: CHESTNUT INGRAM
Telephone: (323) 200-1211
Mailing Address: 1450 LAMAR ST
PANORAMA CITY, CA 91402
County: Not reported
Geo ID: CA020915453
TSD EPA ID: Not reported
San County: Los Angeles
TSD County: Los Angeles
Type: 020
Waste Category: Other organic liquids
Disposal Method: Transfer Station
Contact: CHESTNUT INGRAM
Telephone: (323) 200-1211
Mailing Address: 1450 LAMAR ST
PANORAMA CITY, CA 91402
County: Not reported

Map ID
Direction
Distance
Elevation

MAP FN3422

Case Control
LINK# Number
CFA ID Number

MIDDLETOWN WILDFIRE SCALP (Continued)

21815830.01

FID:

Facility ID	1412718	Facility ID	0005702
Reg No	Active Underground Storage Tank Location	Reg Code	Not reported
Container Code	Not reported	Facility Tot	(714) 388-2015
Status	Active		
Mail To:	Not reported		
	342 SAN FERNANDO RD PASADENA CITY, CA 91402		
Control	Not reported	Contact Tot	Not reported
CLM No	Not reported	UPPER No	Not reported
Creation	10/20/90	Modified	01/02/91
EW ID	Not reported		
Comments	Not reported		

07
South
US-104
720 E.

NEED-CHRYSLER STATION
8085 VAN DYKE BLVD
VAN NUYS, CA 91412

CA 7-3-95T 91810820.02
NA

Site 0 of 0 in cluster

Relative
Lower

Address
700 E.

FID:

Facility ID	1007654	Reg Code	Not reported
Reg No	Active Underground Storage Tank Location	Facility Tot	(714) 388-2015
Container Code	Not reported		
Status	Active		
Mail To:	Not reported		
	375 WINDYBEE ST VAN NUYS, CA 91412		
Control	Not reported	Contact Tot	Not reported
CLM No	Not reported	UPPER No	Not reported
Creation	10/20/90	Modified	03/02/91
EW ID	Not reported		
Comments	Not reported		

218
South
US-104
720 E.

90802
8085 VAN DYKE BLVD
VAN NUYS, CA 91412

185T-95T 91810820.03
NA

Site 0 of 0 in cluster

Relative
Lower

Address
700 E.

LIST-802

Facility ID	62821	Facility Status	Not reported
Total Tanks	4	Reg Code	STATE
Owner Name	CHRYSLER U.S.A. INC	Box Number	Not reported
Owner Address	575 MARKET SAN FRANCISCO, CA 94108		

D11
South
US-104
870 E.

THIRTY RICHARDSON #0610
8085 VAN NUYS
VAN NUYS, CA 91412

LIST 91810820.04
NA

Site 0 of 0 in cluster

Relative
Lower

Address
700 E.

Basic LIST

Case Control	LANAPR
City Control	Not reported
Case Number	91402108

THURTY FIFTH AND WOODWAY (Land Use)

518122000

Reg. Board:	0		
Demolish:	Cancelled		
Lead Agency:	Local Agency		
Local Agency:	18000		
Case Type:	Self only		
Subj:	No Action		
Accts Method:	Other Means		
Review Date:	Not reported	Confirms Link:	Not reported
Waiver:	EXEMPT	Point Address:	EXEMPT
Population Count:	Not reported	Removal Plan:	Not reported
Waste Address:	Not reported		
Monitoring:	Not reported		
Close Date:	Not reported		
Review Date:	07/15/1998		
Classify Fund M:	Not reported		
Discovery Date:	12/28/1997		
Balance on 4/12:	Not reported		
Est Type:	Not reported		
Date Date:	04/28/1998		
Funding:	Not reported		
Staff Infile:	LCR		
Has Discovered:	CM		
Has stopped:	Not reported		
Order:	Not reported		
Link Cause:	UPR		
Link Source:	UPR		
MTSC Code:	1 /		
Map MTSC Code:	0 Parts per Billion		
MTSC Tactic:	MTSC Database: Site linked to MTSC & MTSC database		
Priority:	Not reported		
Lead Case #:	Not reported		
Demolish:	Not reported		
Dist:	J.C		
GW Qualifier:	Not reported		
Map MTSC Code:	52 Parts per Million		
GW Qualifier:	Not reported		
Hydr Unit #:	Not reported		
Overdue:	Not reported		
Overdue Reason:	Local implementing Agency is SF (includes non-LCP cases within LCP jurisdiction)		
Overdue Reason:	LA		
Review Date:	11/21/1998		
Step Date:	1 /		
Work Suspended:	Not reported		
Work Suspended Reason:	THURTY FIFTH AND WOODWAY		
RF Address:	13521 E. FOSTER RD., SANTA FE SPRINGS, CA 94616		
Global ID:	10800700418		
City Name:	Not reported		
Contact Person:	Not reported		
MTSC Comp:	1		
More Fuel:	1		
Water System Name:	Not reported		
Well Name:	Not reported		
Distance To Land:	0		
Waste Discharge Federal ID:	Not reported		
Waste Disch. Assigned Name:	Not reported		

Map ID
Division
District
Division #
Division

MAP NUMBER

Database
EPA ID Number
EPA ID Number

THREAT ID: 200000-0000 (continued)

5/10/2000

LCR Region 4
Report Date: 05/18/1999
Lead Agency: Local Agency
Lead Agency: 1805
Substance: Unknown
Case Type: Soil
Status: Preliminary (No assessment underway)
Region: 4
Sub: Not Reported

013
South
18-04
011 B

THREAT ID: 200000-0000
KING VALLEY
VALLEY, CA 91402

HADDT
District
N/A

Site # of 8 in cluster

Relative
Level

Actual
Risk

HADDT
Geoid: CA00000181
TSD EPA ID: CA70000000
San County: Los Angeles
Tsd County: Los Angeles
Toxic: 1.000
Waste Category: Asbestos waste with less than 10% total organic residue
Disposal Method: Recycle
Contact: ABCO PRODUCTS COMPANY
Telephone: (714) 876-8007
Mailing Address: PO BOX 5008
ARTESIA, CA 90502
County: Los Angeles
Geoid: CA00000184
TSD EPA ID: CA7000013102
San County: Los Angeles
Tsd County: Los Angeles
Toxic: 1.000
Waste Category: Asbestos waste with less than 10% total organic residue
Disposal Method: Not Reported
Contact: ABCO PRODUCTS COMPANY
Telephone: (714) 876-8007
Mailing Address: PO BOX 5008
ARTESIA, CA 90502
County: Los Angeles

Map ID:
Direction:
Distance:
Customer (L):
Elevation: 384

MAP FINDINGS

Reference:
EPA ID Number:
EPA ID Number:

HEAVY METALS/LEAD (Continued)

EVIDENCE

Report: CAL0018194
EPA ID: No. 100910
City/County: Los Angeles
Toll County: Los Angeles
FAC: 10
Waste Category: Aerosol solution with less than 10% total organic content
Disposal Method: Recycle
Contact: CARLOS RODRIGUEZ
Telephone: (714) 872-5407
Mailing Address: FIDELITY 6808
ARTSOIA, CA 90702
County: Not reported
Facid: CAL0018194
TSD EPA ID: CA700012002
City/County: Los Angeles
Toll County: Los Angeles
Year: 2004
Waste Category: Aerosol solution with less than 10% total organic content
Disposal Method: Recycle
Contact: ARCO PRODUCTS COMPANY
Telephone: (714) 872-5407
Mailing Address: FIDELITY 6808
ARTSOIA, CA 90702
County: Los Angeles

CONTUSE:
Region: CONTUSE
Fax Address: Not reported

Dist: ARCO 8942
Locality: 8200 VAN NUYS BLVD
10-14 PANORAMA CITY, CA 91402
R17 R

DET: 10018099
NA

Relative Lower: Site 9 of 9 in cluster

State LQF:
Facility ID: 24881
Region: STATE
Local Agency: Los Angeles, Los Angeles County

Dist: ARCO STM 8292
Locality: 8200 VAN NUYS BLVD
10-14 VAN NUYS, CA 91402
R17 R

DET: 10018099
NA

Relative Lower: Site 9 of 9 in cluster

LQF 1547:
Facility ID: 1186
County/State: Not reported
Total Tanks: 8
Region: STATE
Owner Name: BEST CALIFORNIA GAS LTD
Bus Number: Not reported
Owner Address: 1000 LINDSEY BLVD,
DRYVER, CA 92046

Map ID
Direction
Distance
Elevation (ft)

BMP FINDINGS

015
South
1/8 1/4
017 0

ARCO FACILITY NEIGHBORHOOD
800 VAN NUYS BLVD
PASADENA CITY, CA 91402

Relative:
Lower
Actual:
70.0

Site 8 of 9 in cluster

RECEIVED

Owner: E P SHEET COAST PRODUCTS L L C
(714) 505-2425
EPA ID: CA00000012
Contact: JACK OSMAN
(714) 505-2425
Classification: Small Quantity Generator
TSDF Acquired: Not reported
Volume/Date of no RCRA found

RECEIVED

Other Per and Environmental Activity Identified at Site:
Resource Conservation and Recovery Act Information System (RCRAINFO)

RECEIVED

Report: CA0000001201
TSD EPA ID: Not reported
Gen County: Los Angeles
Tsd County: Los Angeles
Town: SCA
Waste Category: Other organic solids
Disposal Method: Transfer Station
Contact: Jack Osmen
Telephone: (714) 505-2425
Mailing Address: PO BOX 6300
Artesia, CA 90702 - 0000
County: Not reported
Quantity: 0.000000000000
TSD EPA ID: Not reported
Gen County: Los Angeles
Tsd County: Los Angeles
Town: SCA
Waste Category: Acetone soluble with less than 10% total organic residues
Disposal Method: Recycle
Contact: Jack Osmen
Telephone: (714) 505-2425
Mailing Address: PO BOX 6300
Artesia, CA 90702 - 0000
County: Not reported

016
South
1/8 1/4
017 0

ORBIT OIL COMPANY
800 VAN NUYS BLVD
PASEADENA, CA 91402

Relative:
Lower
Actual:
70.0

Site 9 of 9 in cluster

000000000000
EPA ID Number
EPA ID Number

RCRA-500
EPA ID
RCRA-500
EPA ID

CA 015 007
518150000
N/A

Map ID
Division
Elevation
Distance (ft.)
Elevation

MAP F806500

City/County
City/County

THIRTY OIL COMPANY (Continued)

01/15/2013

FD:
Facility ID: 1008304 Regulate ID: 0001200
Reg By: Active Underground Storage Tank Leaker
Container Code: Not reported SIC Code: Not reported
Status: Active Facility Tel: 970.987.8637
Mile To: Not reported
1900 LARKWOOD BLVD
WAINWRIGHT, CA 95100
Contact: Not reported Contact Tel: Not reported
DUNS No: Not reported NPL ID No: Not reported
Creation: 10/22/03 Modified: 05/21/05
EPA ID: Not reported
Consent: Not reported

17
H92
1/8 1/4
327 N

INDEPEND CLEANERS
14417 ROSCOE BLVD
FARMERS CITY, CA 95830

WC90-000 100.00438
1000 C CALIFORNIA

Relative
Height
Actual:
307 N

FD:
Director: MINDY CHUWLA
Phone: 916.336.1070
EPA ID: C006150000
Contact: MINDY CHUWLA
3181 COMBINE
Classification: Small Quantity Generator
TSD Pathway: Not reported
Violation Status: No violations listed

FD:
Other Potential Environmental Activity Identified at Site:
Resource Conservation and Recovery Act Information System (RCRAINFO)

18
South
1/8 1/4
100 N

BROADWAY DEPARTMENT STORES
833 VAN NUYS BLVD
VAN NUYS, CA 91411

CA FID 101 101.00000
N/A

Relative
Height
Actual:
100 N

FD:
Facility ID: 1001107 Regulate ID: Not reported
Reg By: Active Underground Storage Tank Leaker
Container Code: Not reported SIC Code: Not reported
Status: Active Facility Tel: 010.000.0000
Mile To: Not reported
833 VAN NUYS BLVD
VAN NUYS, CA 91411
Contact: Not reported Contact Tel: Not reported
DUNS No: Not reported NPL ID No: Not reported
Creation: 10/22/03 Modified: 05/21/05
EPA ID: Not reported
Consent: Not reported

Map ID
Direction
Distance
Distance #1
Elevation

MAP FNO520

Distance2
PCA ID (Vendor)
CPA ID Number

LOT
Block
10-14
1000 ft.

EAST VALLEY AVENUE NW H 2 NC 2
8018 VAN DYKE BLVD
FARMERS, CA 91404

FNO5
F0301-11241
100580503
CA4080118121

Relative
Levels

Site # of 8 in cluster

Approx
100 ft.

FCR 5:
Detail: LA 05/10/00 003 0001 003 0001
OTIS 743 0008
BPA ID: CA7500118620
Contract: 500 FILING
OTIS 743 0008
Classification: Large Quantity Inventory
TICP Available: Not reported
Violation: None; No Violations Found

FPO5:

Off. of Pollution Prevention and Publicly Available Data
Resource Conservation and Recovery Act Information System (RCRAINFO)

LOT
Block
10-14
1000 ft.

8018 VAN DYKE BLVD
FARMERS, CA 91404

Climate
VCP
Elevation
NA

Relative
Levels

Site # of 8 in cluster

Approx
100 ft.

VCP:
Facility ID: 1329002
LSD Region Code: 2
Region Code Definition: 05203443
County Code: 13
Site Name (short): RUSTLE
Current Status Date: 12/27/01
Current Status Code: N/A
Current Status: NO FURTHER ACTION FOR DTSC
Lead Agency Code: DTSC
Lead Agency: DTSC DT-TXMC SUBSTANCES CONTROL
Site Type Code: VCP
Site Type: VOLUNTARY CLEANUP PROGRAM
Hazardous Materials List: Not reported
Site: Not reported
Source Of Funding Code: Not reported
Staff Member: JVL/AMA
Supervisor: Not reported
Site Code: 20
Site Code Definition: MNUD - FOOD & RELATED PRODUCTS
Site Mitigation & Remedial Review Prog (SMRT) Code: SA
SMRT Review: 20 041 - 05 200413
Regional Water Quality Control Board: Not reported
RWQCB Definition: Not reported
SMT Action Code/letter: Not reported
LAWRENCE HAZ WASTE Substances Title 5M (CORTEX): Not reported
Date Hazardous: Not reported
City Contaminated Suspected: Not reported
EPA Source Contributing To Contamination: 0 0000
Latitude: 0.0000' 0.0000' 0.0000' 0.0000' 0.0000' 0.0000'
Director Title: Not reported
Director Long: Not reported
Lat Long Method: Not reported

(Comments)

00000000

Facility Location: 00000000
 State Assembly Dist Code: 00
 State Senate Dist Code: 00
 County Code: 00000
 City Code: 00000
 Office ID Desc: CALIFORNIA 00000
 Alternate Name 1: CALIFORNIA, INC
 Alternate Name 2: WESTERN
 Alternate Name 3: WESTERN
 Address 1: 1000 WASHINGTON ST
 Address 2: VAN NUYS, CA 91402
 Address 3: 100 N BRAND BLD. (HQTRG)
 Address 4: GLENDALE, CA 91201
 Background Info: The 2 year site is covered by approx. 500,000 sq. ft of single level interconnected building, a vast area, some used of vehicle parked parking. A Phase II investigation revealed a small area that may be impacted by PCBs and hazardous materials.
 Facility ID: 00000000
 AWP Activity Code: 00000
 DTSC Site Activity Code: 00000
 Activity Code Desc: MR, RCRA, HSA, FPCRA, VCA, EA
 AWP Activity ID: 00000
 DT Activity Due For Completion: Not reported
 Revised Date: Not reported
 Date Activity Completed: 000000
 Site ID of Person-year To Complete: 00000
 P.Y. 2000 DT Activity Code: Not reported
 Site Status When Activity Completed Made: N/A
 Status Code Definition: NO FURTHER ACTION FOR DTSC
 Cubic Yards Of Solids Removed At Completion: 00000
 Gallons Of Liquid Removed Upon Completion: 00000
 Cubic Yards Of Solids Treated Upon Completion: 00000
 Activity Deleted Via Construction/Completion Review: Not reported
 Facility ID: 00000000
 AWP Activity Code: 00000
 DTSC Site Activity Code: N/A
 Activity Code Desc: MR, MINOR ENFORCEMENT ACTION N/A
 AWP Activity ID: Not reported
 DT Activity Due For Completion: Not reported
 Revised Date: Not reported
 Date Activity Completed: 000000
 Site ID of Person-year To Complete: 00000
 P.Y. 2000 DT Activity Code: Not reported
 Site Status When Activity Completed Made: N/A
 Status Code Definition: NO FURTHER ACTION FOR DTSC
 Cubic Yards Of Solids Removed At Completion: 00000
 Gallons Of Liquid Removed Upon Completion: 00000
 Cubic Yards Of Solids Treated Upon Completion: 00000
 Activity Deleted Via Construction/Completion Review: Not reported
 Special Program Code: Not reported
 Special Program: Not reported
 Comments: DTSC and Health LDR, Inc. signed a Voluntary Cleanup Agreement for a Preliminary Site Assessment Assessment on the former East research lab site in Van Nuys.
 Not reported

(Continued)

100-100000

The Susan Komen Western Research Facility was used primarily for breast research. Crystallized forms of PCOS, carcinoma, ovarian cells etc. as of test were found at the site. Consumption with water removed in bus water, testing PCO and other water samples resulting in the bus do not pose a human health risk. WFA has been issued.

CRIME:

DCS Control Number:	1101
Characterization:	prob
Point of Interest:	Not reported
Property Use:	Not reported
Incident Date:	Not reported
Date Reported:	Not reported
Time Completed:	Not reported
Agency M/Vehicle:	Not reported
Agency Incident Number:	Not reported
DCS Incident Number:	1001
Time Reported:	Not reported
Surrounding Area:	Not reported
Estimated Temperature:	Not reported
Property Damage/Status:	Not reported
More Than Two Jurisdictions Involved? :	Not reported
Special Studies 1:	Not reported
Special Studies 2:	Not reported
Special Studies 3:	Not reported
Special Studies 4:	Not reported
Special Studies 5:	Not reported
Special Studies 6:	Not reported
Expanding Agency (Number) # Of Injuries:	00
Expanding Agency (Number) # Of Fatalities:	00
Exp Agency (Number) # Of Decontaminated:	Not reported
Onion Number Of Decontaminated:	Not reported
Onion Number Of Injuries:	Not reported
Onion Number Of Fatalities:	Not reported
Vehicle Make/Year:	Not reported
Vehicle License Number:	Not reported
Vehicle State:	Not reported
Vehicle #/Trailer:	Not reported
CAD/ITS/CRCC Number:	Not reported
Company Name:	Not reported
Reporting Officer Name/ID:	Not reported
Report Date:	Not reported
Comments:	Not reported
Facility Telephone Number:	Not reported
Waterway Involved:	N/A
Waterway:	Not reported
Spill File:	OT/CR
CRIM # (if):	never see in
Continued:	NO
What Happened:	unknown when or how occurred, soil contamination was confirmed by MDCI (received yesterday) after investigation was conducted. quantity and time of release unknown. operation has been closed for 1-12 hrs.
Type:	PCY00LEUM
Other:	Not reported
Category 1:	Not Reported
Category 2:	Not Reported

Map ID:
Deviation:
Default:
Version: (1)
Standard: 200

VAP FADRYG

Collection:
EPA ID Number:

Cluster:
310000000
Checked:
Date/Time:
Exclusions:
Not Reported:
APR03, 10:50
NO

021 CALFECO REFIN/WH 618 WYNHURF BLVD VAN HUIS, CA 91402 DA FDI LIST 510000000
EPA ID Number: NA

Site 1 of 1 in cluster

Relative:
Lower

Actual:
780 N

FIR

Facility ID:	101400	Regulate ID:	Not reported
Reg By:	INACTIVE - Underground Storage Tank Leachate	CC Limit:	Not reported
Current Code:	Not reported	Facility Type:	(112) 70-1100
Status:	Inactive		
MSR To:	Not reported		
	6080 MULSHIRE BLVD VAN HUIS, CA 91402		
Contact:	Not reported	Contact Title:	Not reported
ENR No:	Not reported	WPCEN No:	Not reported
Created:	10/07/03	Modified:	03/06/09
EPA ID:	Not reported		
Comments:	Not reported		

722 EAST VALLEY NEW CONT # 5 NO 1 1400 LAMARK ST PASCADAMA, CA 91402 FADRYG 510000000
EPA ID Number: CA00012001

Site 1 of 1 in cluster

Relative:
Lower

Actual:
765 N

FADRYG

Owner: J. A. L. MFB 11200 Kona, Northcott
D-13 743-008
EPA ID: CA00012001
Contact: SOE ADRG
D-13 743-008
Classification: Large Quantity Generator
TSDF Address: Not reported
Violation Status: No violation listed
Other Potential Environmental Activity Identified at Site:
Resource conservation and Recovery Administration systems (RCRA/DFG)

023 CARMATION DRY 1400 LAMARK ST VAN HUIS, CA 91402 FADRYG 510000000
EPA ID Number: NA

Site 1 of 1 in cluster

Relative:
Lower

Actual:
780 N

LIST IN ST

Facility ID:	30013	Facility Name:	Not reported
State Code:	1	Region:	STATE
Owner Name:	CARMATION CO.	Box Number:	Not reported
Owner Address:	6045 N. SHAW BLVD 1000 ARBOR, P.O. BOX 6078		

Map ID:
Division:
District:
Division (1):
Division (2):

MAP RECORDS

Creation Date:
Creation Number:

EXPERIMENT DATA (Continued)

08/15/2001

F24
WGW
10/14
1048 N

CARNATION COMPANY
1400 LANARK ST
LOS ANGELES, CA 90008

CA 700 EAST
010106417
NA

Relative
Level:

Site 0 of 0 in cluster

Actual
TSD ID:

TSD:

Facility ID:	14011242	Regulatory ID:	Not Reported
Reg ID:	Inactive - Underground Storage Tank Location	EC Code:	Not Reported
Ec Code:	Not Reported	Facility Tel:	DTJ 303-0303
Entity:	Inactive		
Map To:	Not Reported		
	1400 LANARK ST LOS ANGELES, CA 90008		
Condition:	Not Reported	Current Tel:	Not Reported
Current No:	Not Reported	RPCSS No:	Not Reported
Current:	10/21/01	Mod Tel:	000000
SFA ID:	Not Reported		
Comments:	Not Reported		

F25
WGW
08/14
1048 N

CARNATION DARY
1400 LANARK ST
VAN NUYS, CA 91407

400 EAST
100106510
NA

Relative
Level:

Site 0 of 0 in cluster

Actual
TSD ID:

LIST HIST:

Facility ID:	10403	Facility Status:	Not Reported
Facility Name:	1	Region:	STATE
Owner Name:	CARNATION COMPANY	Est Number:	MC 1000100
Owner Address:	3345 WILSHIRE BOULEVARD LOS ANGELES, CA 90008		

E28
South
10/14
1105 N

DMC CRC GROUP VAN NUYS PLANT
8080 VAN NUYS BLVD
VAN NUYS, CA 91406

FINEX 100421000
RORO-LOG -CAE00051408
RORO-TSD
CONTRACTS
0101-10-001

Relative
Level:

Site 0 of 0 in cluster

Actual
TSD ID:

CERCLA-SRRMP Description Table:

Site Included:	Completed/Reported	Federal Facility:	Not a Federal Facility
Min NPDES Code:	00	ATE Code:	Not on the NPDES
Operational Status:	Active	Completed:	01/28/1999
CERCLA-SRRMP Assessment History:		Completed:	08/26/1999
Assessment:	DISCOVERY	Completed:	04/23/1998
Assessment:	PROLIMINARY ASSESSMENT		
Assessment:	ARCHIVE SITE		

CERCLA-SRRMP Ales Name(s):

DMC CRC ASSEMBLY DIV VAN NUYS PLT

CONTRACTS Code:

CPA ID:	CA000001100
Region:	0
Area Name:	ENTER FACILITY
Actual Date:	05/01/99
Contract Action:	CA0100 - CA Finalization. Facility or plant was assigned a low compliance

UMC LYONHELM VAN NESTE PLANT (Continued)

WB0435555

2007-2008 Title: Motor Vehicle Body Manufacturing;
Motor Vehicle Body Manufacturing;
Motor Vehicle Body Manufacturing;
Motor Vehicle Body Manufacturing;
Motor Vehicle Body Manufacturing;

NCPSI Coordinator Action Summary:
Event: CA Identification. Facility of this map assigned a low priority action
Event Date: 08/07/09

RCRA:

Chemical: UMC GM ASSEMBLY DIVISION VAN NESTE PLANT
(211) 907-6001

EPA ID: UMC000061100

Current: Not reported

Classification: Large Quantity Generator, TSDP

TSDP Activities: Not reported

Violation Dates: 04/07/04-04/07/04

Regulation Violated: Not reported
Area of Violation: GENERATOR RECORDING REQUIREMENTS
Date Violation Determined: 04/07/04
Actual Date Allowed Compliance: 04/07/04

Enforcement Action: INITIAL ORDER COMPLIANCE ORDER
Enforcement Action Date: 04/07/04
Penalty Type: Final Monetary Penalty

Regulation Violated: Not reported
Area of Violation: GENERATOR-PILE TRANSPORT REQUIREMENTS
Date Violation Determined: 04/07/04
Actual Date Allowed Compliance: 04/07/04

Enforcement Action: INITIAL ORDER COMPLIANCE ORDER
Enforcement Action Date: 04/07/04
Penalty Type: Final Monetary Penalty

Regulation Violated: Not reported
Area of Violation: TSD-OTHER REQUIREMENTS
Date Violation Determined: 04/07/04
Actual Date Allowed Compliance: 04/07/04

Enforcement Action: WRITTEN INFORMAL
Enforcement Action Date: 04/07/04
Penalty Type: Final Monetary Penalty

Regulation Violated: Not reported
Area of Violation: PILE-300KVA COMPLIANCE ORDER
Date Violation Determined: 03/07/03
Actual Date Allowed Compliance: 03/07/03

Enforcement Action: PILE-300KVA COMPLIANCE ORDER
Enforcement Action Date: 03/07/03
Penalty Type: Final Monetary Penalty

Regulation Violated: Not reported
Area of Violation: TSD-MANIFEST REQUIREMENTS
Date Violation Determined: 04/07/04
Actual Date Allowed Compliance: 04/07/04

Enforcement Action: WRITTEN INFORMAL
Enforcement Action Date: 04/07/04
Penalty Type: Final Monetary Penalty

Enforcement Action: PILE-300KVA COMPLIANCE ORDER

GMC CFO GROUP VAN NUYS PLANT (continued)

19041398

Enforcement Action Date: 12/11/98
 Penalty Type: Final Monetary Penalty
 Regulation Violated: Not reported
 Area of Violation: TSD-OTHER REQUIREMENTS
 Date Violation Determined: 12/11/98
 Actual Date Achieved Compliance: 04/01/99
 Enforcement Action: WRITTEN INFORMAL
 Enforcement Action Date: 02/11/99
 Penalty Type: Not reported
 Regulation Violated: Not reported
 Area of Violation: TSD-FINANCIAL RESPONSIBILITY REQUIREMENTS
 Date Violation Determined: 07/17/98
 Actual Date Achieved Compliance: 01/28/99
 Enforcement Action: WRITTEN INFORMAL
 Enforcement Action Date: 07/15/98
 Penalty Type: Not reported

Penalty Summary

Penalty Description	Penalty Code	Penalty Amount	Lead Agency
Final Monetary Penalty	101594	100	STATE
Proposed Monetary Penalty	101594	500	STATE
Final Monetary Penalty	0711/9900	1800	STATE

There are 4 violation records reported at this site.

Violation	Area of Violation	Total Compliance
Compliance Evaluation Inspection	USE, RANCH, HOCHBERG/EPHS REQUIREMENTS	126-0127
Compliance Evaluation Inspection	USE, RANCH, PRE-TRANSPORT REQUIREMENTS	190-0127
Compliance Evaluation Inspection	TSD-OTHER REQUIREMENTS	190-0107
Compliance Evaluation Inspection	TSD-HOME USE REQUIREMENTS	126-0107
Compliance Evaluation Inspection	TSD-FINANCIAL RESPONSIBILITY REQUIREMENTS	126-0108
Compliance Evaluation Inspection	TSD-OTHER REQUIREMENTS	190-0108

FIND:

- Office of Environmental Health Activity Identification Code
- Essential Reporting System (ERS)
- Integrated Compliance Information System (ICIS)
- Nature's Compliance Database (NCD)
- Nature's Enforcement Inventory (NEI)
- Nature's Toxic Inventory (NTI)
- Resource Conservation and Recovery Act Information System (RCRAINFO)
- Toxic Chemical Release Inventory System (TRI-S)

127
 South
 18/14
 145 ft

Relative
 Layer

Actual
 132 ft

GMAC PROS 800
 800 VAN NUYS BL
 VAN NUYS, CA 91406

Site 6 of 6 clusters

LOT 1831

Facility ID: 41317 Facility Status: Not reported
 Total Tons: 45 Region: STATE
 Owner Name: CHEVROLET-FINANCIAL GROUP (CANADA) Owner Number: Not reported
 Owner Address: 800 VAN NUYS BLVD WARD
 VAN NUYS, CA 91408

1881 001 00010001
 094 63

Map ID
District
District
Date as of:
Down to: 00

MAP PROJECT

(Mileage)
EUN: 0.00000
LPR: 0.00000

QMAO (BIS-ITE) (Continued)

INSTRUCTIONS

INDICATOR:
Facility ID: 810001
AED1000 Code: 00
EPC Code: 3711
Total Priority Score: Not reported
Health Risk Assessment: Not reported
Non-cancer Chronic Risk Index: Not reported
Non-cancer Acute Risk Index: Not reported
Air Basin: 00
Air District Name: SOUTH COASTAL AIR DISTRICT
Community Health Air Pollution System: Not reported
Consolidated Petroleum Reporting Rule: Not reported
Total Organic Hydrocarbon Gas: Not reported
Hazardous Organic Gases: Not reported
Carbon Monoxide Emissions: Not reported
H2S Gas Emissions (Hydrogen - Oxygen): Not reported
SO2 Gas Emissions (Sulfur - Dioxide): Not reported

Site
8800 VAN NUYS BLVD
VAN NUYS, CA 91411

WRP 070140000
NA

Relative
Level

Actual
TIC #:

Site 0 of 0 in cluster

Site:
Facility ID: 1003100
Site Region Code: 3
Region Code Definition: CLEMONTE
County Code: 09
EPA Region Index: Not reported
Current Status Date: 05/07/00
Current Status Code: NOT RC
Current Status: PREPARE SITE REFERRED TO RCRA
Lead Agency Code: Not reported
Lead Agency: N/A
Site Type Code: Not reported
Site Type: N/A
National Priorities List: Not reported
Tier: Not reported
Source ID Funding Code: Not reported
Staff Member: Not reported
Supervisor: Not reported
Site Code: 07
Site Code Definition: MANU - TRANSPORTATION EQUIPMENT
Site Investigator & Beneficial Use Prog (SMUR) Code: 0A
SMUR Branch: 00 001 - CLEMONTE
Approved Water Quality Control Order: Not reported
RWQCB Definition: Not reported
Site Access Controlled: Not reported
Linked to H2S NO2 Sulfur Hexa Fluoride: Not reported
Date Hazardous Found: Not reported
GW Contamination Suspected: Not reported
of Sources Contributing To Contamination: 0
Latitude: 0.00000 0.00000 0.00000 0.00000 0.00000 0.00000
Direction Lat: Not reported
Direction Long: Not reported
Listing Method: Not reported
Fully Listing Coordinates Refer To: Not reported

Map ID
Director
District
Division #1
Division Site

MAP FINE 1922

Detail map(s)
LIC # Number
EPA ID Number

GENERAL INDUSTRIES CORP - GM ASSEMBLY DIV (Continued)

210148015

State Activity Code:	Not reported
State Permit Code:	Not reported
Activity Code:	GRA
ID Value:	CAD01001458
Office ID Desc:	EPA IDENTIFICATION NUMBER
Address Name(s):	FRESH BODY DIVISION OF GENERAL MOTORS GM ASSEMBLY DIVISION, WARREN PLANT GENERAL INDUSTRIES CORP - GM ASSEMBLY DIV GM - GM ASSEMBLY CHEVROLET PONTIAC DIVISION 3000 WARREN BLDG WARREN, MI 48090
Address:	Not reported
Background Info:	
Facility ID:	18270180
AAP Activity Code:	1-0000
DTAC Site Activity Code:	DEG
Activity Code Def:	DISCOVERY
AAP Activity ID:	Not reported
DI Activity Due For Completion:	Not reported
Report Due Date:	Not reported
Date Activity Completed:	08091992
Est. Size Of An Activity Code:	0-0000
Site Status When Activity Commenced Made:	Not reported
Status Code Definition:	PRIORITY/SITE REFERRED TO ACRS
Cubic Yards Of Solids Removed At Completion:	0-0000
Gallons Of Liquid Removed Upon Completion:	0-0000
Cubic Yards Of Solids Treated Upon Completion:	0-0000
Activity Deleted Via Transmittal/Workshop or Special:	Not reported
Facility ID:	18270180
AAP Activity Code:	2-0000
DTAC Site Activity Code:	DEG
Activity Code Def:	DISCOVERY
AAP Activity ID:	Not reported
DI Activity Due For Completion:	Not reported
Report Due Date:	Not reported
Date Activity Completed:	11241992
Est. Size Of An Activity Code:	0-0000
Site Status When Activity Commenced Made:	Not reported
Status Code Definition:	PRIORITY/SITE REFERRED TO ACRS
Cubic Yards Of Solids Removed At Completion:	0-0000
Gallons Of Liquid Removed Upon Completion:	0-0000
Cubic Yards Of Solids Treated Upon Completion:	0-0000
Activity Deleted Via Transmittal/Workshop or Special:	Not reported
Special Program Code:	Not reported
Special Program:	Not reported
Comments Date:	06281992
Comments:	FACILITY IDENTIFIED VIA CHAN COMM DIVISION MPS AUTOMOBILE BODIES TOP facility - large quantity containers FACILITY IDENTIFIED - WAST PLANT DRIVE THRU PORTALS, NO PROBLEMS W/LE. SECURITY IN OTHER AREAS FACILITY IDENTIFIED - DISHWASH, TAG FILE, EPA ID # CAD0001150 RAT/DIALE FOR NEA, NO PROBLEMS BASED ON RECORDS

Map ID
Description
Distance
Distance (E)
Classification

MAP PROFILES

Collected
EPA ID Number

GENERAL MOBILE CASES - UNASSIGNED (Continued)

516140000

CP# CENTRAL MOTOR CORPORATION
State 0000 WASHINGTON BLVD
10.1M PASADENA CITY, CA 91400
100 E

LEAST VERMONT
MA

Relative
Location

State: UST

Actual
Mileage

Class: Not reported
City: Not reported
Case Number: 01500000
Reg #/Year: 4
Chassis: 1
Lead Agency: Regional Lead
Lead Agency: 1000
Case Type: Cell only
Status: Case Closed
Vehicle ID#: Not reported
Workshop: Not reported
Position Code: Not reported
Vehicle Action: Not reported
Monitoring: Not reported
Close Date: 12/02/98
Release Date: 12/02/98
Group Code: Not reported
Release Date: / /
Enforcement ID: Not reported
Emit Type: Not reported
Emit Code: Not reported
Funding: Not reported
Start Status: 100
How Discovered: Not reported
How Reported: Not reported
Status: Not reported
Leak Cause: 100
Leak Source: 100
MTBE Data: / /
Max. Meth. Cont: 0 Parts per Million
MTBE Tested: Not Reported or Not Tested
Priority: Not reported
Local Case #: Not reported
Beneficial: Not reported
Fuel: 100
Oil Qualifier: Not reported
Max. MTBE Cont: Not reported
Sub Qualifier: Not reported
Fuel Burn #: Not reported
Operator: Not reported
Oversight Page: For Lead (Intelligence) Storage Tank
Oversight Page: UST
Release Date: 02/01/98
Stop Date: / /
VOC Suspected: Not reported
Responsible Party: M. APC, RP
RP Address: Not reported
Global ID: 100011011
City Name: Not reported
Control Point: Not reported
MTBE Desc: 0

Confine Leak: Not reported
Fuel's Access: Not reported
Revised Plan: Not reported

Map ID
Division
District
County (F)
City/Town

MAP FINDINGS

Division
CPW ID Number
CPW ID Number

GENERAL MOTORS CORPORATION (General)

21020864

Map Title: 0
Water System Name: Not reported
Well Name: Not reported
Distance To Well: 0
Water Catching Method: Not reported
Water Contaminant Name: Not reported

EST Region: 0
Report Date: 10/15/2002
Lead Agency: Regional Board
Local Agency: TCEQ
Jurisdiction: 1
Case Type: 001
Status: Case Closed
Region: 0
GUT: Not reported

ED# 0001
South
19.44
100 ft.

Relative
Lower

Actual
182 ft.

GENERAL MOTORS CORP CPC GROUP
3303 VAN SLYS BLVD
WACKARS, CA 91600

Site # of 0 in cluster

OWNER:

Owner: GENERAL MOTORS CORP
415 555-1212
CA# 02418111
Contact: ENVIRONMENTAL MANAGER
(818) 807-8707

Classification: Small County Transfer
TSD & Status: Not reported

Violation Matrix: No violations found

NOTIFY 0:

Date Reported: Not reported
Board File Number: Not reported
Facility Type: Not reported
Discharge Date: Not reported
Incident Description: 0100
Date Reported: Not reported
Board File Number: Not reported
Facility Type: Not reported
Discharge Date: Not reported
Incident Description: 0100/0001
Date Reported: Not reported
Board File Number: Not reported
Facility Type: Not reported
Discharge Date: Not reported
Incident Description: 0100/0001

CORRECT:

Region: 000000
Fac Address: Not reported

CHARGE:

CES Control Number: 0001567
Charge Number: Not reported

Map ID: 21020864
Division: 0001
District: 0000
County: 0000
City/Town: 0000

Site ID
Director
Milestone
Release #
Elevation File

MAP SUMMARY

Collection
EPA ID Number
CERCLA ID Number

GENERAL, MUTUAL-DEFENSE AND GROUND (Continued)

10020300

Chemical Release	Not reported
Property Size	6600 sq. ft. (1980)
Initial Date	25-JUL-69
Date Completed	25-JUL-68
Team Completion	1148
Agency M Number	13185
Agency Mission Number	160
OSR Incident Number	0000003
Team Method	121
Surrounding Area	160
Estimated Temperature	33
Property Management	0
More Than Two Substances Involved	Y
Special Studies 1	Not reported
Special Studies 2	Not reported
Special Studies 3	Not reported
Special Studies 4	Not reported
Special Studies 5	Not reported
Special Studies 6	Not reported
Requesting Agency Personnel # Of Injures	Not reported
Requesting Agency Personnel # Of Fatalities	Not reported
Resp Agency Personnel # Of Decommissioned	Not reported
Officer Number Of Decommissioned	Not reported
Officer Number Of Injures	Not reported
Officer Number Of Fatalities	Not reported
Vehicle Make/Year	Not reported
Vehicle License Number	Not reported
Vehicle State	Not reported
Vehicle Id Number	Not reported
CANDU/PUC/UC Number	Not reported
Company Name	Not reported
Reporting Office Name ID	MOBILE, R W/RS TR AHS150-200
Report Date	25-JUL-69
Downwind	Yes
Facility Telephone Number	215-418-7190
Highway Involved	Not reported
Highway	Not reported
Sub Site	Not reported
Group By	Not reported
Container	Not reported
What Reported	Not reported
Type	Not reported
Other	Not reported
Chemical 1	Not reported
Chemical 2	Not Reported
Chemical 3	Not Reported
Chemical 4	Not reported
Other Notes	Not reported

Map ID
Division
District
Distance (ft.)
Elevation
City

MAP FOOTAGE

Distance (mi)
EPA ID Number
CERCLA Number

GENERAL MOTORS LUMPH CFC BRIDGE (Cont. from)

126312000

FID:

Facility ID:	1000014	Regulatory ID:	Not reported
Map No:	Zone: Underground Storage Tank Location	302 Code:	Not reported
Company Code:	Not reported	Facility Tel:	(916) 900-0015
County:	Alameda		
Map To:	Not reported		
	800 VAN HUYSD (L. 10)		
	VAN HUYSD, CA 94608		
Control:	Not reported	Control Tel:	Not reported
CLU# (via:	Not reported	REG ID (via:	Not reported
Creation:	10/20/83	Modified:	08/03/00
EPA ID:	Not reported		
Comments:	Not reported		

LIST HIST:

Facility ID:	03075	Facility Status:	Not reported
Total Tanks:	6	Region:	STAT1
Owner Name:	GENERAL MOTORS CORP. CFC BRIDGE	Owner Number:	Not reported
Owner Address:	8300 VAN HUYSD BLVD.		
	VAN HUYSD, CA 94608		

FID: DSA MEDICAL SERVICES, INC
WSW: 14840 LANARK ST
HL: 14
FMS: 9
FMS: 9

RCRA/UST: H08120004
FMS: (H08120004)
H0812

Site ID of O in cluster

Relative

Level:

Access:

FMS: 9

RCRA:

Name: RODNEY WHEELER
EPA ID: CA000130208
Company: CHEMICAL SALES MANAGER
Phone: 909 1818

Distribution: Small Quantity Generator
TSD# Address: Not reported
Violation Status: No violations found

FBIID:

Other Federal Environmental Activity Identified at Site
Resource Conservation and Recovery Act Information System (RCRA/UST)

HAZMET:

Serial: C00012007204
TSD ID#: A0000014004
Gen County: Los Angeles
Tsd County: 99
Year: 2008
Waste Category: Chaperated solvents (acetone, toluene, ethyl acetate, etc.)
Class of Material: Transfer Codes
Contact: BRUCE SCORNEY
Telephone: (818) 898 0800
Mailing Address: 14840 LANARK ST
PANORAMA CITY, CA 91402 - 4995
County: Los Angeles

Map ID:
Direction:
Distance (M):
Location: 100

MAP F803900

Collection ID: 1809122925
EPA ID Number:

1809122925 (Continued)

1809122925

Geoid: C1006200704
TSD EPA ID: CA00000440
San County: Los Angeles
Tsd County: Los Angeles
Toxic: 407E
Waste Category: Oxygenated solvents (acetone, butanol, ethyl acetate, etc.)
Disposal Method: Not reported
Contact: MURIEL RODRIGUEZ
Telephone: (310) 355-0802
Mailing Address: 14540 LAMAR ST
PASADENA CITY, CA 91102 - 1616
County: Los Angeles
Geoid: C1006200704
TSD EPA ID: No reported
San County: Los Angeles
Tsd County: 0
Toxic: 417D
Waste Category: Oxygenated solvents (acetone, butanol, ethyl acetate, etc.)
Disposal Method: Not reported
Contact: MURIEL RODRIGUEZ
Telephone: (310) 355-0802
Mailing Address: 14540 LAMAR ST
PASADENA CITY, CA 91102 - 4395
County: Los Angeles
Geoid: C1006200704
TSD EPA ID: A000000000
San County: Los Angeles
Tsd County: 98
Toxic: 417D
Waste Category: Unspecified solvent residues (various)
Disposal Method: Transfer Station
Contact: MURIEL RODRIGUEZ
Telephone: (310) 355-0802
Mailing Address: 14540 LAMAR ST
PASADENA CITY, CA 91102 - 4395
County: Los Angeles
Geoid: C1006200704
TSD EPA ID: C1006200680
San County: Los Angeles
Tsd County: Los Angeles
Toxic: 209D
Waste Category: Chlorofluorocarbon (CFC) or hydrocarbon refrigerants
Disposal Method: Transfer Station
Contact: MURIEL RODRIGUEZ
Telephone: (310) 355-0802
Mailing Address: 14540 LAMAR ST
PASADENA CITY, CA 91102 - 4395
County: Los Angeles

The CA HAZMET database contains 11 additional records for this site.
Please click here or contact your SED Account Executive for more information.

Map ID
Direction
Distance
Distance #1
Direction #2

MAP SERVICES

LOA MEDICAL SUPPLIES INC (Continued)

ELI 81 Number
EPA ID Number

32
NE
19-14
1178 B

LA THADDEUS CITY LIBRARY
1435 ROSCOE BLVD
PANDORA CITY, CA 95402

PERM-SUB
FIRM
HAZNET

Relative
Height

FRTS

Owner: CITY OF LA
MIS 954-1212
C408185043
Contact: ENVIRONMENTAL MANAGER
212-185-1307

Classification: Small Quantity Generator
TSDF Activities: Not reported

Mobile/Station: Novichkov's bond

FNCS

Other Federal Environmental Agency Monitored Site:
Resource Conservation and Recovery Act Information System (RCRAIS)

HAZNET

Deposit: C408185043
FID/FIRM ID: RCRA/708031
Site County: Los Angeles
The County: 29
Zone: 3208
Waste Category: Subaqueous/slaking waste
Disposal Method: Deepwell Landfill
Contact: CITY OF LOS ANGELES
Telephone: (800) 880-8000
Mailing Address: 400 E. CHURCH ST. 4TH FLOOR
LOS ANGELES, CA 90012
County: Los Angeles

33
NW
19-14
1280 B

AUTOMOTIVE CENTER-1900
1495 ROSCOE BLVD.
SARIS, CA 95402

HAZNET
L80188103
NM

Relative
Height

Site 8 of 8 in cluster

FRTS

Facility ID: 81071
Total Tanks: 5
Owner Name: MANUFACTURER WARE
Owner Address: 1495 ROSCOE BLVD.
PANDORA CITY, CA 95402

Priority Status: Not reported
Region: STATE
Risk Number: Not reported

Approx:
808 B

Emp ID
(Number)
DUNS ID
Telephone #
Division

MPP FND 903

City

City/State

Company Name
DUNS ID Number

504 PANORAMA CITY
NW 1888 ROSCIE BLVD
18-14 PANORAMA CITY, CA 91402
1210 FL

HL2607 0001808112
WEST LIST MA

Relative
Higher

Site # of 8 in cluster

Address
826 N

HANDPT
Dept: CAD0027 8201
EEO DPA ID: CAD00100-0001
City: Orange
Tel County: Orange
Total: 3000
Work Category: Conf. related poll from site clean-up
Order Method: Inperson Lead File
Contact: ICCRP
Telephone: (714) 637-4665
Mailing Address: 1888 ROSCIE BLVD
PANORAMA CITY, CA 91402
County: Los Angeles

WEST LIST

Facility ID: 7136 Facility Status: Not reported
Total Tasks: 7 Region: STATE
Client Name: MONTGOMERY WARD Box Number: Not reported
Client Address: 302 MONTGOMERY WARD PLAZA
CHICAGO, IL 60611

120 GOODWILL INDUSTRIES OF CALIFORNIA
W009 1488 LANARK ST
18-14 PANORAMA CITY, CA 91402
1211 N

WEST LIST 0001808101
MA

Relative
Lower

Site # of 9 in cluster

Address
798 FL

WEST LIST
Facility ID: 12958 Facility Status: Not reported
Total Tasks: 1 Region: STATE
Client Name: GOODWILL INDUSTRIES OF CALIFORNIA Box Number: Not reported
Client Address: 342 SAN PETERA VALLEY ROAD
LINDSEY, CA 95020

830 J C PERBINO
W009 1851 LANARK ST W 0
18-14 VAN NUYS, CA 91402
1210 FL

W009 800 880421634
TIN DE CAD001401001
FACMET

Relative
Lower

Site # of 6 in cluster

Address
780 S

RCRPT
Owner: CLAUDIA ABERNATHY
9704 757 2181
EEO ID: CAD001451011
Contact: CLAUDIA ABERNATHY
9704 757 2004
Classification: Small Quantity Generator
TSDP Activity: Not reported

WASTE TRACKS (continued)

1000001000

Notice Status: No violations found

RFID

State Federal Environmental Agency (identified by ID):
Resource Conservation and Recovery Administration system (RCRA/DFG)

HAZLE

Genid: CAL0000000000
TSD EPA ID: CAL0000000000
Gen County: Los Angeles
TSD County: Los Angeles
Toxic: 0000
Waste Category:
Disposal Method: Not reported
Contact: GRUBB FOR SCOTT I
Telephone: (800) 300-0000
Mailing Address: 14001 LANARK ST
PASADENA CITY, CA 91102

County: Los Angeles
Genid: CAL0000000000
TSD EPA ID: CAL0000000000
Gen County: Los Angeles
TSD County: Los Angeles
Toxic: 0000

Waste Category: Unspecified industrial waste
Disposal Method: Not reported
Contact: GRUBB FOR SCOTT I
Telephone: (800) 300-0000
Mailing Address: 14001 LANARK ST
PASADENA CITY, CA 91102

County: Los Angeles
Genid: CAL0000000000
TSD EPA ID: CAL0000000000
Gen County: Los Angeles
TSD County: Los Angeles
Toxic: 0000

Waste Category: Unspecified industrial waste
Disposal Method: Not reported
Contact: GRUBB FOR SCOTT I
Telephone: (800) 300-0000
Mailing Address: 14001 LANARK ST
PASADENA CITY, CA 91102
County: Los Angeles

IT
ESW
94-10
2421 B.

CONSOLIDATED FABRICATIONS
14001 LANARK ST
PASADENA, CA 91102

City/State 1000001000
EPA NW

Relative
Lower

Relative
TSD B.

RFID

Facility ID: 00000000
Dist Region Code: 0
Region Code Collection: 01 ENRM E
County Code: 0
Site Name Under: Not reported
Current Status Date: 00/00/00
Current Status Code: RCY 00
Current Status: HAZARDOUS WASTE TO RCY

CONSOLIDATED PARTICULATES Comment

100033294

Revised Date Code	Not reported
Date Activity Completed	000000
No. # Of Permit Years To Complete	0.0000
Est. Size Of An Activity Code	Not reported
Est. Status When Activity Comment Made	0000
Status Code Definition	PROPERTY SITE REFERRED TO RCRA
Cubic Yards Of Solids Removed At Completion	0.0000
Gallons Of Liquid Removed Upon Completion	0.0000
Cubic Yards Of Solids Treated Upon Completion	0.0000
Activity Deleted Via Compliance/Compliance Status	Not reported
Facility ID	1000000
ANP Activity Code	00000
DTSC Site Activity Code	00
Activity Code Def	Not reported
MRF Activity ID	Not reported
Or Activity Due For Completion	Not reported
Revised Date Code	Not reported
Date Activity Completed	110000
No. # Of Permit Years To Complete	0.0000
Est. Size Of An Activity Code	Not reported
Est. Status When Activity Comment Made	0000
Status Code Definition	PROPERTY SITE REFERRED TO RCRA
Cubic Yards Of Solids Removed At Completion	0.0000
Gallons Of Liquid Removed Upon Completion	0.0000
Cubic Yards Of Solids Treated Upon Completion	0.0000
Activity Deleted Via Compliance/Compliance Status	Not reported
Facility ID	1000000
ANP Activity Code	00000
DTSC Site Activity Code	00
Activity Code Def	Not reported
MRF Activity ID	Not reported
Or Activity Due For Completion	Not reported
Revised Date Code	Not reported
Date Activity Completed	000000
No. # Of Permit Years To Complete	0.0000
Est. Size Of An Activity Code	Not reported
Est. Status When Activity Comment Made	0000
Status Code Definition	PROPERTY SITE REFERRED TO RCRA
Cubic Yards Of Solids Removed At Completion	0.0000
Gallons Of Liquid Removed Upon Completion	0.0000
Cubic Yards Of Solids Treated Upon Completion	0.0000
Activity Deleted Via Compliance/Compliance Status	Not reported
Special Program Code	C10A
Special Program	CRACKA 194
Contract Code	0001000
Comments	ON OFFICIAL LIST N/A FOR SITE MITIGATION OPERATIONS, THIS IS A RCRA FACILITY. FINAL STRATEGY DROPPED FROM 2012 STUDY. FACILITY DRIVEN BY MANGROVE AND DEBRIS BYWATER APPROXIMATE USE PRESENT. FACILITY IDENTIFIED IN PERMITS DRIVING TO VICINITY. FACILITY DRIVEN BY A BESS. APPEARS TO MRF AND A BESS W/ COAT MESH CONVEYOR RUBS THROUGH STRAY WOOD. LARGE HOLES ON SITE. MANY EMPTY DRUMS. DISCH TO DITCH. LYO DRUMS/DRUMS

Map 81
Division
District
Division (1)
Division 508

UNIT NUMBER

Telephone
EPA ID Number

BERKSHIRE FABRICATORS (continued)

100000000

NO 21 ON 8100: RTW ARBARK, CT (CARBET) (P)
ACT TO F. CROWN & B. TRAY
PHONE F. U. UNCO OF. MONT TEL. SEC.
STEP 2000 PUMP DONE HEAVY Y STAINED WASH CORN AREA
CORRO ACT: NO W/ ALUMINUM CONDENSAT
213-087-1151, 1152 - PAINTING PIPING
PRESS OPER. VIB OF OPER. 1874 PRESSURE
PRESENTLY USED AS AN OFFICE FOR CORP'S
OTHER LOC.
SHEET TO EPA
FUGITIVE EMISSIONS DONE: CERCLA (3)
ENFORCEMENT/CORRECTIVE ACTION/LEGAL DISPOSITION/STATUS/REGULATORY COMPLIANCE/STATUS TO UNWARRANTED TRADITION
EPA 502-9900

ESTATED

Region
Firm Address 2

CORPORATE
Not reported

18
556
14-12
10018
CROWN CORRUGATED, INC.
1400 ARBARK
VAN NUYS, CA 91411

CA 0100 01001801
NA

Relative
Level

Actual
TSE #

EST Region 4
Family Name: Crown
Region: 4
SIC: 1118
Code: 00
Subsector: Not reported



ORIGIN SUMMARY

<u>CO</u>	<u>OFF ID</u>	<u>OFF NAME</u>	<u>STREET ADDRESS</u>	<u>TO</u>	<u>TELEPHONE</u>
LOS ANGELES COUNTY	03000001		FEDERAL BLDG / TELEGRAPH BLDG 1154		LIST CHARGE

GOVERNMENT RECORDS SEARCHED / DATA CURRENCY TRACKING

To maintain currency of information listed and available, EDR contacts the appropriate government agency on a monthly or quarterly basis, as required.

Delayed ASTM days: Provides information that the EDR report meets or exceeds the 30-day updating requirement of the ASTM standard.

FEDERAL ASTM STAMPED RECORDS

NPL - National Priority List

Source: EPA

Telephone: NA

National Priority List (Superfund): The NPL is a subset of CERCLA and Superfund sites listed as priority cleanups under the Superfund program. NPL sites may be cleaned up relatively cheaply. As a result, EPA provides public coverage for over 1,000 NPL sites located in projects by EPA's Division of Environmental Investigation Center (EIVC) and regional EPA offices.

Date of Government Version: 01/28/04

Date Made Active in EDR: 03/21/04

Update Release Frequency: Semi-Annually

Date of Data Arrival at EDR: 03/26/04

Delayed ASTM days: 21

Date of Last EDR Contact: 03/26/04

NPL Site Locations

Source:

EPA's Environmental Photographs Interpretation Center (EPIC)

Telephone: 202-564-7333

EPA Region 1

Telephone: 617-558-9443

EPA Region 2

Telephone: 212-619-5418

EPA Region 4

Telephone: 404-622-8333

EPA Region 5

Telephone: 214-803-8656

EPA Region 6

Telephone: 303-312-0734

Proposed NPL: Proposed National Priority List Sites

Source: EPA

Telephone: NA

Date of Government Version: 01/27/04

Date Made Active in EDR: 03/21/04

Update Release Frequency: Semi-Annually

Date of Data Arrival at EDR: 03/26/04

Delayed ASTM days: 21

Date of Last EDR Contact: 03/26/04

CERCLA: Comprehensive Environmental Response, Compensation, and Liability Information System

Source: EPA

Telephone: 703-412-0222

CERCLA contains data on potentially hazardous waste sites that have been reported to the US EPA by states, municipalities, private companies and private persons pursuant to Section 101 of the Comprehensive Environmental Response, Compensation, and Liability Act (CERCLA). CERCLA contains sites which are either proposed to be on the National Priority List (NPL) or sites which are in the screening and assessment phase for possible inclusion on the NPL.

Date of Government Version: 11/17/03

Date Made Active in EDR: 03/22/04

Update Release Frequency: Quarterly

Date of Data Arrival at EDR: 12/23/03

Delayed ASTM days: 42

Date of Last EDR Contact: 12/23/03

CERCLA SUPERFUND: CERCLA Sites Further Remedial Action Potential

Source: EPA

Telephone: 703-412-0222

As of February 1990, CERCLA sites designated "No Further Remedial Action Potential" (NFRAP) have been removed from CERCLA. CERCLA sites may be added or removed following an EDR investigation. No consideration has been given to sites removed quickly without a record for the site to be placed on the NPL, or the consideration was not sufficient enough to require Federal Superfund action or NPL consideration. EPA has removed approximately 25,000 NFRAP sites. As of the current list, however, in the redevelopment of these properties and the action taken on the listed records, EPA does not necessarily repeat the investigations in the future. This policy change is part of the EPA's Openlands Redevelopment Program to help cities, states, private persons and affected citizens to promote economic redevelopment of unproductive urban sites.

GOVERNMENT RECORDS SEARCHED / DATA CURRENCY TRACKING

Date of Government Version: 1/1/93
 Data Made Active at EDR: 05/20/93
 Database Release Frequency: Quarterly

Date of Data Arrival at EDR: 12/20/93
 Elapsed ASTM days: 42
 Date of Latest EDR Contact: 12/20/93

COMACT: Comstock Action Report

Source: EPA

Telephone: 800-424-3349

COMACT is a database containing waste handlers with EPCRA permits or RCRA permits.

Date of Government Version: 12/19/93
 Data Made Active at EDR: 05/20/94
 Database Release Frequency: Semi-Annually

Date of Data Arrival at EDR: 12/20/93
 Elapsed ASTM days: 36
 Date of Last EDR Contact: 12/20/93

RCRR: Resource Conservation and Recovery Information System

Source: EPA

Telephone: 800-424-3349

Resource Conservation and Recovery Information System: RCRR tracks selective information on sites which generate, transport, store, treat and/or dispose of hazardous waste as defined by the Resource Conservation and Recovery Act (RCRA). RCRR includes data on solid quantity generators (SQGs) generate less than 100 kg of hazardous waste, or less than 1 kg of acutely hazardous waste per month; Q1 quantity generators (Q1Gs) generate between 100 kg and 1,000 kg of hazardous waste per month; Large quantity generators (LQGs) generate over 1,000 kilograms (kg) of hazardous waste, or over 1 kg of acutely hazardous waste per month. Transporters are individuals or entities that move hazardous waste from the generator site to a facility that can recycle, treat, store, or dispose of the waste. TSDs store, treat, or dispose of the waste.

Date of Government Version: 31/1/93
 Data Made Active at EDR: 02/15/94
 Database Release Frequency: Varies

Date of Data Arrival at EDR: 31/1/94
 Elapsed ASTM days: 22
 Date of Last EDR Contact: 01/15/94

ERES: Emergency Response Notification System

Source: National Response Center, United States Coast Guard

Telephone: 202-260-2347

Emergency Response Notification System: ERES records and stores information on reported releases of oil and hazardous substances.

Date of Government Version: 12/31/92
 Data Made Active at EDR: 05/20/93
 Database Release Frequency: Annually

Date of Data Arrival at EDR: 05/27/93
 Elapsed ASTM days: 7
 Date of Last EDR Contact: 3/16/94

ETDDB: ASTM EDITION ENVTAL (E000465)**ERS: Basic Reporting System**

Source: EPA/MSITS

Telephone: 800-424-3349

The Basic Reporting System is a national system administered by the EPA that collects data on the generation and management of hazardous waste. ERS captures data of data from two sources: large quantity generators (LQGs) and Treatment, Storage, and Disposal Facilities.

Date of Government Version: 12/01/91
 Database Release Frequency: Quarterly

Date of Last EDR Contact: 12/16/93
 Date of Next Scheduled EDR Contact: 03/15/94

COASBAC: Superfund CERCLA/CERCLA Consent Decrees

Source: EPA Regional Offices

Telephone: 800/424-3349

Major legal settlements that establish responsibility and standards for cleanup of NPL (Superfund) sites. Released periodically by United States District Courts after settlement by parties to litigation matters.

Date of Government Version: AA
 Database Release Frequency: Varies

Date of Last EDR Contact: NA
 Date of Next Scheduled EDR Contact: NA

GOVERNMENT RECORDS SEARCHED / DATA CURRENCY TRACKING

RDD: Records Of Decision

Source: EPA
 Telephone: 781-415-0200
 Record of Decision (ROD) documents describe a permanent remedy or an NPL (Superfund) site concerning asbestos and health information and in the cleanup.

Date of Government Version: 01/28/94
 Database Release Frequency: Annually
 Date of Last EDR Contact: 01/26/94
 Date of Next Scheduled EDR Contact: 04/26/94

DELETED NPL: National Priority List Deletions

Source: EPA
 Telephone: 301
 The National Oil and Hazardous Substances Pollution Contingency Plan (NCP) establishes the criteria that the EPA uses to delete sites from the NPL. In accordance with 40 CFR 300.125 (c), sites may be deleted from the NPL when no further response is appropriate.

Date of Government Version: 01/08/94
 Database Release Frequency: Quarterly
 Date of Last EDR Contact: 02/08/94
 Date of Next Scheduled EDR Contact: 05/08/94

FMDIS: Facility Data System/Facility Information Initiative Program - Summary Report

Source: EPA
 Telephone: 800
 Facility Data System (FDS) contains both facility information and pointers to other sources for certain data items. FDS includes the following FDSIS databases in this report: FCD (Facility Characteristics System), HPCB (Hazardous Waste Information Retrieval System), ORORET (Resource Conservation Document used to manage and track information on site pollution enforcement cases for all environmental statutes), FURS (Federal Underground Injection Control), D-COORGL (Domestic Output System used to track industrial emissions for all environmental statutes), FFD (Federal Facilities Directory System), ECVTE (EPA Environmental Lists and Database), and FADIS (FDM Activity Data System).

Date of Government Version: 10/30/93
 Database Release Frequency: Quarterly
 Date of Last EDR Contact: 01/26/94
 Date of Next Scheduled EDR Contact: 04/26/94

HMRIS: Hazardous Materials Information Reporting System

Source: U. S. Department of Transportation
 Telephone: 202-365-4055
 Hazardous Materials Incident Report System (HMIRS) contains the various reports and incidents reported to DOT.

Date of Government Version: 10/19/93
 Database Release Frequency: Annually
 Date of Last EDR Contact: 01/19/94
 Date of Next Scheduled EDR Contact: 01/19/94

MLTS: Material Licensing Tracking System

Source: Nuclear Regulatory Commission
 Telephone: 301-415-1189
 MLTS is controlled by the Nuclear Regulatory Commission and contains a list of approximately 5,100 sites which possess or use radioactive materials and which are subject to NRC licensing requirements. To maintain currency, EDR updates the Agency on a quarterly basis.

Date of Government Version: 01/15/94
 Database Release Frequency: Quarterly
 Date of Last EDR Contact: 01/26/94
 Date of Next Scheduled EDR Contact: 04/26/94

MINED: Mines/Mining Index File

Source: Department of Labor, Mine Safety and Health Administration
 Telephone: 303-239-5959

Date of Government Version: 11/05/93
 Database Release Frequency: Semi-Annually
 Date of Last EDR Contact: 10/29/93
 Date of Next Scheduled EDR Contact: 03/29/94

NPL LIENDC: Federal Superfund Sites

Source: EPA
 Telephone: 202-024-2000
 Federal Superfund Liens Under the authority granted the USEPA by the Comprehensive Environmental Response, Compensation and Liability Act (CERCLA) of 1980, the USEPA has the authority to file liens against real property in order to recover remedial action expenditures or when the property owner incurs notification of potential liability. USEPA maintains a listing of Federal Superfund Liens.

GOVERNMENT RECORDS SEARCHED / DATA CURRENCY TRACKING

- | | |
|--|---|
| <p>DATE OF GOVERNMENT VERSION: 10/16/01
 DATABASE RELEASE FREQUENCY: No Update Planned</p> <p>NAME: PCB Analytic Database System
 Source: EPA
 Telephone: 202-561-3887
 PCB Analytic Database: PW03 (available generally: carapubs.com/central/pubs/pubs/pubs/index.cfm and www.epa.gov)
 of PCB's files are updated to notify the EPA of new releases.</p> <p>Date of Government Version: 09/20/01
 Database Release Frequency: Annually</p> | <p>Date of Last EDR Contact: 11/01/01
 Date of Next Scheduled EDR Contact: 02/03/02</p> |
| <p>DOO - Department of Defense Sites
 Source: DOD
 Telephone: 203-547-9526
 This data set consists of federally owned or administered lands, interests and by the Department of Defense, that have any area used for or capable of being used for the United States, Puerto Rico, and the U.S. Virgin Islands.</p> <p>Date of Government Version: 10/01/01
 Database Release Frequency: Term Annually</p> | <p>Date of Last EDR Contact: 09/07/01
 Date of Next Scheduled EDR Contact: 09/19/01</p> |
| <p>STORMWATER: Storm Water General Permits
 Source: Environmental Protection Agency
 Telephone: 202-504-9749
 A listing of all facilities with Storm Water General Permits.</p> <p>Date of Government Version: NA
 Database Release Frequency: Quarterly</p> | <p>Date of Last EDR Contact: NA
 Date of Next Scheduled EDR Contact: NA</p> |
| <p>US BROWNFIELDS: A Listing of Brownfields Sites
 Source: Environmental Protection Agency
 Telephone: 202-504-7771
 Included in the listing are brownfields properties administered by Cooperative Agreement Recipients and brownfields properties addressed by Targeted Brownfields Assessments. Targeted Brownfields Assessments-CPA's Targeted Brownfields Assessments (TBAs) programs designed to help states, tribes, and municipalities, especially those without EPA brownfields resources, to develop viable plans to revitalize the otherwise idle or underutilized sites associated with brownfields. Under the TBA program, EPA provides funding and/or technical assistance for environmental assessment of brownfields sites throughout the country. Targeted Brownfields Assessments support and work with other efforts under EPA's Brownfields Initiative to provide cleanup and redevelopment of brownfields. Cooperative Agreement Recipients (CARs) provide technical assistance, facilities, and labor from former Superfund sites to help revitalize sites. CARs also enter into RCRA cooperative agreements with the U.S. EPA. EPA selects RCRA cooperative agreement recipients based on a proposal and application process. RCRA cooperative agreements require CARs to use EPA funds provided through RCRA cooperative agreement for specific brownfields-related cleanup activities.</p> <p>Date of Government Version: 01/15/01
 Database Release Frequency: Semi Annually</p> | <p>Date of Last EDR Contact: 12/17/01
 Date of Next Scheduled EDR Contact: 03/15/02</p> |
| <p>RMP: Risk Management Plans
 Source: Environmental Protection Agency
 Telephone: 202-504-5873
 When Congress passed the Clean Air Act Amendments of 1990, it required EPA to publish regulations and guidance for chemical accident prevention at facilities using extremely hazardous substances. The Risk Management Program Rule (RMP Rule) was written to implement Section 112(d) of the act. The rule, which took effect in 1995, requires industry codes and standards, require companies of all sizes that use certain flammable and toxic substances to develop a Risk Management Program, which includes a) a hazard assessment that evaluates the potential effects of an accidental release, an accident history of the last five years, and an evaluation of preventive and alternative accidental releases; Prevention programs that include safety procedures and maintenance, monitoring, and employee training; and Emergency response programs that include an emergency health care, employee training, evacuation and procedures for notifying the public and response agencies (e.g. the fire department) about an area of concern.</p> | |

GOVERNMENT RECORDS SEARCHED / DATA CURRENCY TRACKING

Office of Government Version: NA
Database Release Frequency: NA

Date of Last EDR Contact: NA
Date of Next Scheduled EDR Contact: NA

RAATS - RCRA Administrative Action Tracking System
Source: EPA

Telephone: 202/964-4134

RCRA Administrative Action Tracking System (RAATS) contains records based on enforcement actions issued under RCRA pertaining to RCRA violations and includes administrative and civil actions brought by the EPA. For administrative actions after September 30, 1995, data entry in the RAATS database was discontinued. EPA will retain a copy of the database for historical records. It will be necessary to link with RAATS because it contains all Agency releases here. It is possible to contribute to update the information contained in the database.

Date of Government Version: 04/11/98
Database Release Frequency: No Update Planned

Date of Last EDR Contact: 12/09/03
Date of Next Scheduled EDR Contact: 03/03/04

TRD - Toxic Chemical Release Inventory System
Source: EPA

Telephone: 202/964-8250

Toxic Release Inventory System (TRD) identifies facilities which release toxic chemicals to the air, water, or land in reportable quantities under RCRA Title I (Section 313).

Date of Government Version: 12/13/03
Database Release Frequency: Annually

Date of Last EDR Contact: 12/22/03
Date of Next Scheduled EDR Contact: 03/07/04

TSCA - Toxic Substances Control Act

Source: EPA

Telephone: 202/964-5531

Toxic Substances Control Act (TSCA) identifies manufacturers and importers of chemical substances included on the TSCA Chemical Substances Inventory (CSI). It includes data on the production volume of these substances by plant site.

Date of Government Version: 12/28/03
Database Release Frequency: Every 4 Years

Date of Last EDR Contact: 12/08/03
Date of Next Scheduled EDR Contact: 03/08/04

FTTR/BSR - RCRA/TSCA Tracking System - FTAA (Federal Airborne, Fugitive, & Resuspension Act)/TSCA (Toxic Substances Control Act)
Source: EPA

Telephone: 202/964-2501

Date of Government Version: 10/18/03
Database Release Frequency: Quarterly

Date of Last EDR Contact: 12/22/03
Date of Next Scheduled EDR Contact: 03/22/04

BSR - Airborne & Tracking Systems

Source: EPA

Telephone: 202/964-2502

Section 7 of the Federal Insecticide, Fungicide and Rodenticide Act, as amended (30 USC 220) requires all registered pesticide-producing establishments to submit a report to the Environmental Protection Agency by March 1st each year. Each establishment must report the types and amounts of pesticides, active ingredients and solvents being produced, and those having been produced and sold or distributed in the past year.

Date of Government Version: 12/11/01
Database Release Frequency: Annually

Date of Last EDR Contact: 01/08/04
Date of Next Scheduled EDR Contact: 04/15/04

FTTS - FTAA/TSCA Tracking System - FTAA (Federal Insecticide, Fungicide, & Rodenticide Act)/TSCA (Toxic Substances Control Act)
Source: EPA/Office of Prevention, Prevention and Toxic Substances

Telephone: 202/964-2801

FTTS tracks administrative cases and pesticide releases, registrations and compliance activities related to FTAA, TSCA and EPCRA (Emergency Planning and Community Right-to-Know Act). To maintain currency, EDR contacts the Agency on a quarterly basis.

GOVERNMENT RECORDS SEARCHED / DATA CURRENCY TRACKING

Date of Government Version: 06/03/01
Database Release Frequency: Quarterly

Date of Last EDR Contact: 12/21/03
Date of Next Scheduled EDR Contact: 03/03/04

STATE OF CALIFORNIA ADMINISTRATION RECORDS

AWP - Annual Workshop Sites

Source: California Environmental Protection Agency
Telephone: 916/227-3430

Known Hazardous Waste Sites, California, DTSC's Annual Workshop (AWP) formerly SD7, identifies known hazardous waste sites to guide the cleanup.

Date of Government Version: 11/02/00
Date Made Active in EDR: 01/09/01
Database Release Frequency: Annually

Date of Data Arrival in EDR: 12/01/03
Elapsed AETM days: 33
Date of Last EDR Contact: 12/01/03

CA020010 - Calabasas Releases

Source: Department of Toxic Substances Control
Telephone: 916-227-0800

The Calabasas releases register indicates an estimated hazardous incidents release program has, in 1996, Calabasas PFA involvement and significantly reduced the number of sites in the Calabasas Calabasas.

Date of Government Version: 11/28/00
Date Made Active in EDR: 01/01/01
Database Release Frequency: Quarterly

Date of Data Arrival in EDR: 10/21/03
Elapsed AETM days: 36
Date of Last EDR Contact: 12/01/03

CHMRS - California Hazardous Material Incident Report System

Source: Office of Emergency Services
Telephone: 916-228-8430

California Hazardous Materials Incident Reporting System, CHMRS contains information on reported hazardous materials incidents (accidental releases or spills).

Date of Government Version: 11/01/00
Date Made Active in EDR: 08/27/01
Database Release Frequency: Yearly

Date of Data Arrival in EDR: 09/11/03
Elapsed AETM days: 27
Date of Last EDR Contact: 11/04/03

CORTESI - "Calabasas" Hazardous Waste & Spill Sites (Site List)

Source: CAL EPART Office of Emergency Information
Telephone: 916-221-5100

The sites for this list are designated by the State Water Resources Control Board (SWRCB), the Integrated Waste Board (IWB), and the Department of Toxic Substances Control (DTSC).

Date of Government Version: 04/01/01
Date Made Active in EDR: 07/01/01
Database Release Frequency: No Update Planned

Date of Data Arrival in EDR: 01/20/01
Elapsed AETM days: 81
Date of Last EDR Contact: 01/20/01

NOTIFY 00 - Proposition 65 Hazardous

Source: State Water Resources Control Board
Telephone: 916-445-5040

Proposition 65 Notification Records, NOTIFY 00 identifies facility notifications about any release which could impact drinking water and thereby require the public to a potential health risk.

Date of Government Version: 10/01/01
Date Made Active in EDR: 11/01/01
Database Release Frequency: No Update Planned

Date of Data Arrival in EDR: 11/01/03
Elapsed AETM days: 18
Date of Last EDR Contact: 01/13/04

TOXIC PITS - Toxic Pit Cleanup Act Sites

Source: State Water Resources Control Board
Telephone: 916-227-4244

Toxic Pit Cleanup Act Sites, TOXIC PITS identifies sites suspected of containing hazardous substances which cleanup has not yet been completed.

GOVERNMENT RECORDS SEARCHED / DATA CURRENCY TRACKING

Date of Government Version: 01/01/95
 Date Made Active at EDR: 08/06/99
 Database Release Frequency: No Update Planned

Date of Data Arrival at EDR: 09/03/99
 Elapsed ASTM days: 27
 Date of Last EDR Contact: 02/08/99

SWFLP (SWIS): Solid Waste Information System
 Source: Integrated Waste Management Board
 Telephone: 915-341-6389

Active: Closed and Tracking Landfills. SWFLP records typically contain an inventory of solid waste disposal facilities or landfills. These may be active or inactive facilities or open dumps. If a facility is open RCRA Section 4004 criteria for solid waste landfills or disposal sites.

Date of Government Version: 1/11/93
 Date Made Active at EDR: 01/08/98
 Database Release Frequency: Quarterly

Date of Data Arrival at EDR: 12/16/99
 Elapsed ASTM days: 22
 Date of Last EDR Contact: 10/06/99

WM2000/2001: Waste Management Unit Database
 Source: State Water Resources Control Board
 Telephone: 915-227-4418

Waste Management Unit Database System: WM2000 is used by the State Water Resources Control Board staff and the Regional Water Quality Control Board for program tracking and inventory of waste management units. WM2000 is composed of the following databases: Facility Information, Scheduled Inspections Information, Waste Management Unit Information, DRIAT Program Information, DRIAT Report Summary Information, DRIAT Report Summary Data, Chapter 15 (formerly 20) Subchapter 10 Information, Chapter 15 Monitoring Parameters, TPCA Program Information, RCRA Program Information, Closure Information, and Intersected Parties Information.

Date of Government Version: 04/01/03
 Date Made Active at EDR: 05/10/00
 Database Release Frequency: Quarterly

Date of Data Arrival at EDR: 04/16/00
 Elapsed ASTM days: 30
 Date of Last EDR Contact: 12/08/00

LUST: Leaking Underground Storage Tank Information System
 Source: State Water Resources Control Board
 Telephone: 915-341-5740

Leaking Underground Storage Tank (LUST) Records: LUST records contain an inventory of reported leaking underground storage tank facilities. Not all states maintain these records, and the information varies by state.

Date of Government Version: 06/30/93
 Date Made Active at EDR: 04/28/00
 Database Release Frequency: Quarterly

Date of Data Arrival at EDR: 06/16/00
 Elapsed ASTM days: 9
 Date of Last EDR Contact: 01/12/00

CA 0010 (CR): PLAM: Lead Exposure Risk
 Source: Department of Health Services
 Telephone: 916-228-2118

Department of Health Services developed a site-specific exposure plan as the basis for an accreditation of Hazardous Substance Cleanup Act (HSCA) sites.

Date of Government Version: 01/01/98
 Date Made Active at EDR: 05/02/98
 Database Release Frequency: No Update Planned

Date of Data Arrival at EDR: 01/01/98
 Elapsed ASTM days: 8
 Date of Last EDR Contact: 01/01/98

CA 0011:

ERT: Active LUST Facilities
 Source: SWRCB
 Telephone: 916-341-5208
 Active UST facilities gathered from the local regulatory agencies.

Date of Government Version: 06/10/99
 Date Made Active at EDR: 05/09/99
 Database Release Frequency: Semi-Annual

Date of Data Arrival at EDR: 04/16/00
 Elapsed ASTM days: 14
 Date of Last EDR Contact: 01/12/00

VOP: Voluntary Cleanup Program Facilities

Source: Department of Toxic Substances Control
Telephone: 818-303-3400

Contains for third level properties with either qualified or unconfined releases and the proposed presence in state required that DTSC intensive investigation under cleanup activities and have agreed to provide coverage for DTSC's costs.

Date of Government Version: 11/02/05
Date Made Active at EDC: 12/15/05
Database Release Frequency: Quarterly

Date of Data Arrival at EDC: 12/15/05
Elapsed ASTM days: 20
Date of Last EDC Contact: 1/02/06

MEAN LIST: Leaking Underground Storage Tanks on Indian Land

Source: Environmental Protection Agency
Telephone: 415-912-0912

LISTs of Indian Land in Arizona, California, New Mexico and Nevada

Date of Government Version: 02/08/04
Date Made Active at EDC: 03/01/04
Database Release Frequency: Varies

Date of Data Arrival at EDC: 02/08/04
Elapsed ASTM days: 20
Date of Last EDC Contact: 01/21/04

MEAN LIST: Underground Storage Tanks on Indian Land

Source: EPA Region 9
Telephone: 415-973-3300

Date of Government Version: 11/02/05
Date Made Active at EDC: 01/06/06
Database Release Frequency: Varies

Date of Data Arrival at EDC: 12/06/05
Elapsed ASTM days: 14
Date of Last EDC Contact: 1/06/06

CA 112 LIST: Facility Inventory Database

Source: California Environmental Protection Agency
Telephone: 916-445-3630

The Facility Inventory Database (FID) contains a historical listing of individual facilities and general storage tank locations from the State Water Resource Control Board. Note its biweekly update frequency.

Date of Government Version: 10/31/04
Date Made Active at EDC: 09/29/05
Database Release Frequency: No Update Planned

Date of Data Arrival at EDC: 09/29/05
Elapsed ASTM days: 28
Date of Last EDC Contact: 12/09/05

HST LIST: Hazardous Substance Storage Container Database

Source: State Water Resource Control Board
Telephone: 916-341-5700

The Hazardous Substance Storage Container Database is a historical listing of HST sites. Note its biweekly update frequency.

Date of Government Version: 11/10/04
Date Made Active at EDC: 03/12/05
Database Release Frequency: No Update Planned

Date of Data Arrival at EDC: 01/05/05
Elapsed ASTM days: 19
Date of Last EDC Contact: 07/06/05

STATE OF CALIFORNIA ASTM SUPPLEMENTAL RECORDS

AST: Aboveground Petroleum Storage Tank Facilities

Source: State Water Resource Control Board
Telephone: 916-341-5712

Registered Aboveground Storage Tanks

Date of Government Version: 12/01/04
Database Release Frequency: Quarterly

Date of Last EDC Contact: 03/09/04
Date of Next Scheduled EDC Contact: 05/11/04

CLEARERS: Cleaner Facilities

Source: Department of Toxic Substances Control
Telephone: 916-303-8873

A list of drycleaner related facilities that have DPA (Drycleaners, Fleets) or facilities with mobile DPC (drycleaner washers, family and commercial garment pressing and cleaners, apertures, linen supply, coin-operated laundries, and clothing drycleaning plants, except drycleaning and apertures) cleaning, industry of food processing, laundry and garment services.

GOVERNMENT RECORDS SEARCHED / DATA CURRENCY TRACKING

Map of Government Version: 11/25/03
Database Release Frequency: Monthly

Date of Last EDR Contact: 01/23/04
Date of Next Scheduled EDR Contact: 04/23/04

CA WDR: Waste Discharge System

Source: State Water Resources Control Board
Telephone: 916-621-1171
 Files which have been found waste discharge requirements

Date of Government Version: 10/15/03
Database Release Frequency: Quarterly

Date of Last EDR Contact: 12/27/03
Date of Next Scheduled EDR Contact: 03/27/04

DEED: List of Good Restrictions

Source: Department of Toxic Substances Control
Telephone: 916-323-3400
 The use of wood preservative restrictions is one of the methods the DTSC uses to protect the public from unsafe exposures to hazardous substances and residues.

Date of Government Version: 01/15/03
Database Release Frequency: Semi-Annually

Date of Last EDR Contact: 01/09/04
Date of Next Scheduled EDR Contact: 04/09/04

NFA: No Further Action Determination

Source: Department of Toxic Substances Control
Telephone: 916-323-3400
 This category contains properties at which DTSC has made a clear determination that the property does not pose a potential for environmental or public health.

Date of Government Version: 11/16/03
Database Release Frequency: Quarterly

Date of Last EDR Contact: 12/01/03
Date of Next Scheduled EDR Contact: 03/01/04

EM: Emissions Inventory Data

Source: California Air Resources Board
Telephone: 916-322-3290
 Toxic and criteria pollutant emissions data collected by the APC and local air pollution agencies.

Date of Government Version: 12/17/03
Database Release Frequency: Weekly

Date of Last EDR Contact: 01/23/04
Date of Next Scheduled EDR Contact: 04/23/04

RFP: Unreviewed Properties Referred to Another Agency

Source: Department of Toxic Substances Control
Telephone: 916-323-3400
 This category contains properties where contamination has not been confirmed and which were determined as not requiring direct DTSC Site Mitigation Program action or oversight. Accordingly, these sites have been referred to another state or local regulatory agency.

Date of Government Version: 11/16/03
Database Release Frequency: Quarterly

Date of Last EDR Contact: 12/01/03
Date of Next Scheduled EDR Contact: 03/01/04

SCF: School Property Evaluation Program

Source: Department of Toxic Substances Control
Telephone: 916-323-3400
 This category contains potential and existing schools that are being evaluated by DTSC for possible hazardous material contamination. In some cases, these properties may be listed in the CalORM's category immediately at the level of hazard to public health and safety or the environment if any exist.

Date of Government Version: 11/20/03
Database Release Frequency: Quarterly

Date of Last EDR Contact: 12/01/03
Date of Next Scheduled EDR Contact: 03/01/04

RPA: Properties Needing Further Evaluation

Source: Department of Toxic Substances Control
Telephone: 916-323-3400
 This category reviews properties that are suspected of being contaminated. These are unreviewed contaminated properties that need to be assessed using the RPA process. RPA in Progress includes properties where DTSC is currently conducting a RPA. RPA Required includes properties where DTSC has determined a RPA is required, but not currently underway.

GOVERNMENT RECORDS SEARCHED / DATA CURRENCY TRACKING

Date of Government Version: 11/20/03
 Database Release Frequency: Quarterly

Date of Last EDR Contact: 12/29/03
 Date of Next Scheduled EDR Contact: 03/01/04

HAWAII: Hazardous Waste Information System
 Source: California Environmental Protection Agency
 Telephone: 818-366-1138

Facility and Material Data: This data is collected from the reports of hazardous waste manifests received each year by the DTIC. The annual volume of manifests is typically 200,000 - 1,000,000 manifests, representing approximately 350,000 - 400,000 shipments. Data are from the manifests submitted without violation, and therefore, many contain only invalid values for data elements such as generator ID, TSD ID, waste category, and disposal method.

Date of Government Version: 12/11/03
 Database Release Frequency: Annually

Date of Last EDR Contact: 09/26/04
 Date of Next Scheduled EDR Contact: 09/13/04

LOCAL PROCEED:**ALABAMA COUNTY:**

Local Oversight Program Listing of UST Cleanup Sites
 Source: Alameda County Environmental Health Services
 Telephone: 918-981-4700

Date of Government Version: 12/28/03
 Database Release Frequency: Semi-Annually

Date of Last EDR Contact: 12/29/03
 Date of Next Scheduled EDR Contact: 04/06/04

Underground Tanks

Source: Alameda County Environmental Health Services
 Telephone: 918-981-8700

Date of Government Version: 03/29/03
 Database Release Frequency: Semi-Annually

Date of Last EDR Contact: 12/23/03
 Date of Next Scheduled EDR Contact: 04/06/04

CONTRA COSTA COUNTY:**Gas List**

Source: Contra Costa Health Services Department
 Telephone: 925-845-2266

List includes data from the underground tank, individual waste generator and business (hazardous program).

Date of Government Version: 12/01/03
 Database Release Frequency: Semi-Annually

Date of Last EDR Contact: 12/01/03
 Date of Next Scheduled EDR Contact: 03/01/04

FRESNO COUNTY:**UFGA Resources List**

Source: Dept. of Community Health
 Telephone: 559-445-3071

Underground Storage Tank (UST) Program: UFGA's are responsible for implementing a solidified hazardous materials and hazardous waste management regulatory program. The agency provides oversight of businesses that deal with hazardous materials, operate underground storage tanks or aboveground storage tanks.

Date of Government Version: 01/14/04
 Database Release Frequency: Semi-Annually

Date of Last EDR Contact: 01/14/04
 Date of Next Scheduled EDR Contact: 09/19/04

GOVERNMENT RECORDS SEARCHED / DATA CURRENCY TRACKING**KERN COUNTY:****Underground Storage Tank Sites & Tank Listing**

Source: Kern County Environmental Health Services Department

Telephone: 805-833-8700

Kern County 21st and Santa Fe Blvd

Date of Government Version: 07/25/03

Database Release Frequency: Annually

Date of Last EDR Contact: 11/07/04

Date of Next Scheduled EDR Contact: 08/18/05

LOS ANGELES COUNTY:**List of Solid Waste Facilities**

Source: Los Angeles Department of Public Works

Telephone: 213-428-3465

Date of Government Version: 08/03/03

Database Release Frequency: Yearly

Date of Last EDR Contact: 11/21/04

Date of Next Scheduled EDR Contact: 07/15/05

City of El Segundo Underground Storage Tank

Source: City of El Segundo Fire Department

Telephone: 310-344-7795

Date of Government Version: 01/15/04

Database Release Frequency: Semi-Annually

Date of Last EDR Contact: 02/18/04

Date of Next Scheduled EDR Contact: 02/11/05

City of Long Beach Underground Storage Tank

Source: City of Long Beach Fire Department

Telephone: 562-579-2043

Date of Government Version: 03/08/03

Database Release Frequency: Annually

Date of Last EDR Contact: 11/24/03

Date of Next Scheduled EDR Contact: 07/28/04

City of Torrance Underground Storage Tank

Source: City of Torrance Fire Department

Telephone: 310-205-0905

Date of Government Version: 09/30/03

Database Release Frequency: Semi-Annually

Date of Last EDR Contact: 04/14/04

Date of Next Scheduled EDR Contact: 09/15/04

City of Los Angeles Leadlist

Source: Engineering & Construction Division

Telephone: 213-473-7819

Date of Government Version: 03/04/03

Database Release Frequency: Annual

Date of Last EDR Contact: 10/29/03

Date of Next Scheduled EDR Contact: 03/15/04

HMS: Brown Number List

Source: Department of Public Works

Telephone: 323-455-3511

Industrial Waste and Underground Storage Tank Sites

Date of Government Version: 07/30/03

Database Release Frequency: Semi-Annually

Date of Last EDR Contact: 11/17/03

Date of Next Scheduled EDR Contact: 03/18/04

Site Mitigation List

Source: Community Health Services

Telephone: 323-803-7805

Individual sites that have had some sort of action completed.

GOVERNMENT RECORDS SEARCHED / DATA CURRENCY TRACKING

Date of Government Version: 03/21/93
 Database Release Frequency: Annually

Date of Last EDR Contact: 02/19/94
 Date of Next Scheduled EDR Contact: 06/17/94

San Gabriel Valley Area of Concern

Source: EPA Region 9
 Telephone: 415-947-3119

San Gabriel Valley area which VDC underwritten is at or above the MCL as designated by region 9 EPA office.

Date of Government Version: 10/21/88
 Database Release Frequency: No Update Planned

Date of Last EDR Contact: 1/19/93
 Date of Next Scheduled EDR Contact: N/A

MARICOUNTY:**Underground Storage Tank Sites**

Source: Public Works Department Waste Management
 Telephone: 415-499-6617

Currently permitted USTs in Maricopa County.

Date of Government Version: 05/15/93
 Database Release Frequency: Semi-Annually

Date of Last EDR Contact: 10/20/93
 Date of Next Scheduled EDR Contact: 05/21/94

NAVA COUNTY:**Sites With Reported Contamination**

Source: Navajo County Department of Environmental Management
 Telephone: 703-253-4329

Date of Government Version: 10/20/93
 Database Release Frequency: Semi-Annually

Date of Last EDR Contact: 12/29/93
 Date of Next Scheduled EDR Contact: 03/25/94

Closed and Operating Underground Storage Tank Sites

Source: Navajo County Department of Environmental Management
 Telephone: 703-253-4388

Date of Government Version: 11/03/93
 Database Release Frequency: Annually

Date of Last EDR Contact: 10/29/93
 Date of Next Scheduled EDR Contact: 03/29/94

ORANGE COUNTY:**List of Underground Storage Tank Cleanups**

Source: Health Care Agency
 Telephone: 714-831-3344

Orange County Underground Storage Tank Cleanups (UST).

Date of Government Version: 1/26/93
 Database Release Frequency: Quarterly

Date of Last EDR Contact: 11/05/93
 Date of Next Scheduled EDR Contact: 03/08/94

List of Underground Storage Tank Facilities

Source: Health Care Agency
 Telephone: 714-831-3344

Orange County Underground Storage Tank Facilities (UST).

Date of Government Version: 11/05/93
 Database Release Frequency: Quarterly

Date of Last EDR Contact: 11/19/93
 Date of Next Scheduled EDR Contact: 03/08/94

List of Individual Site Cleanups

Source: Health Care Agency
 Telephone: 714-831-3344

Not to be confused with the previous list.

GOVERNMENT RECORDS SEARCHED / DATA CURRENCY TRACKING

Date of Government Version: 11/06/03
Database Release Frequency: Annually

Date of Last EDR Contact: 12/08/03
Date of Next Scheduled EDR Contact: 03/08/04

PLACER COUNTY:**Master List of Facilities:**

Source: Placer County Health and Human Services
Telephone: 530-886-2010
List Includes: Aboveground tanks, underground tanks and cleanup sites.

Date of Government Version: 10/05/00
Database Release Frequency: Semi-Annually

Date of Last EDR Contact: 10/20/03
Date of Next Scheduled EDR Contact: 03/20/04

SUPERIOR COUNTY:**Listing of Underground Tank Cleanup Sites**

Source: Department of Public Health
Telephone: 909-398-8000
Includes: County Underground Storage Tank Cleanup Sites (UST).

Date of Government Version: 12/28/00
Database Release Frequency: Quarterly

Date of Last EDR Contact: 01/19/04
Date of Next Scheduled EDR Contact: 04/19/04

Underground Storage Tank Tank List

Source: Health Services Agency
Telephone: 909-398-8010

Date of Government Version: 11/01/03
Database Release Frequency: Quarterly

Date of Last EDR Contact: 01/19/04
Date of Next Scheduled EDR Contact: 04/19/04

SACRAMENTO COUNTY:**CE - Contaminated Sites**

Source: Sacramento County Environmental Management
Telephone: 916-875-8188

Date of Government Version: 05/17/00
Database Release Frequency: Quarterly

Date of Last EDR Contact: 01/03/04
Date of Next Scheduled EDR Contact: 05/03/04

ML - Regulatory Compliance Master List

Source: Sacramento County Environmental Management
Telephone: 916-875-8476

Any business that has hazardous materials on site - hazardous material storage sites, underground storage tanks, waste generators.

Date of Government Version: 01/17/04
Database Release Frequency: Quarterly

Date of Last EDR Contact: 01/07/04
Date of Next Scheduled EDR Contact: 05/07/04

SAN BERNARDINO COUNTY:**Hazardous Material Facilities**

Source: San Bernardino County Public Health and Hazardous Materials Division
Telephone: 909-381-3011

This listing includes underground storage tanks, medical waste handling facilities, hazardous material handlers, hazardous waste generators, and waste oil generators.

GOVERNMENT RECORDS SEARCHED / DATA CURRENCY TRACKING

Date of Government Version: 01/05/04
Database Release Frequency: Quarterly

Date of Last EDR Contact: 12/06/03
Date of Next Scheduled EDR Contact: 03/03/04

SAN DIEGO COUNTY

SOIL WASTE FACILITIES

Source: Department of Health Services
Telephone: 619-338-2228
San Diego County Solid Waste Facilities

Date of Government Version: 05/01/03
Database Release Frequency: Varies

Date of Last EDR Contact: 11/07/03
Date of Next Scheduled EDR Contact: 03/03/04

Hazardous Materials Management Division Database

Source: Hazardous Materials Management Division
Telephone: 619-338-2289

The database includes: HC16 - This report contains the business name, site address, business phone number, establishment ID (parent number, type of permit, and the business status, HC17 - In addition to providing the same information provided in the HC16 listing, HC 17 provides inspection dates, violations received by the establishment, hazardous waste generated, the quantity, volume of storage, inventory/detention of waste and the hauler, and information on underground storage tanks. Unauthorized Release List - includes a summary of environmental contamination cases in San Diego County (underground tank leaks, rain tank leaks, groundwater contamination, and soil contamination site incident)

Date of Government Version: 10/01/03
Database Release Frequency: Quarterly

Date of Last EDR Contact: 01/09/04
Date of Next Scheduled EDR Contact: 04/05/04

SAN FRANCISCO COUNTY

Local Overhaul Facilities

Source: Department of Public Health, San Francisco County
Telephone: 415-263-3320

Date of Government Version: 12/01/03
Database Release Frequency: Quarterly

Date of Last EDR Contact: 12/06/03
Date of Next Scheduled EDR Contact: 03/03/04

Underground Storage Tank Information

Source: Department of Public Health
Telephone: 415-263-3028

Date of Government Version: 05/01/03
Database Release Frequency: Quarterly

Date of Last EDR Contact: 10/06/03
Date of Next Scheduled EDR Contact: 03/03/04

SAN MATEO COUNTY

Fuel OIL LUL

Source: San Mateo County Environmental Health Services Division
Telephone: 650-363-4321

Date of Government Version: 11/01/03
Database Release Frequency: Semi-Annually

Date of Last EDR Contact: 01/02/04
Date of Next Scheduled EDR Contact: 04/12/04

Business Inventory

Source: San Mateo County Environmental Health Services Division
Telephone: 650-363-4321

List includes Hazardous Materials Business Plan, Hazardous Waste generators, and environmental cleanup funds.

GOVERNMENT RECORDS SEARCHED / DATA CURRENCY TRACKING

Date of Government Version: 11/12/03
 Database Release Frequency: Annually

Date of Last EDR Contact: 01/17/04
 Date of Next Scheduled EDR Contact: 04/16/04

SANTA CLARA COUNTY:**Fuel Leak Data Activity Report**

Source: Santa Clara Valley Water District
 Telephone: 408/255-2000

Date of Government Version: 10/21/03
 Database Release Frequency: Semi-Annually

Date of Last EDR Contact: 10/25/03
 Date of Next Scheduled EDR Contact: 02/20/04

Hazardous Material Facilities

Source: City of San Jose Fire Department
 Telephone: 408 277-1880

Date of Government Version: 10/27/03
 Database Release Frequency: Annually

Date of Last EDR Contact: 10/28/03
 Date of Next Scheduled EDR Contact: 03/26/04

SOLANO COUNTY:**Leaking Underground Storage Tanks**

Source: Solano County Department of Environmental Management
 Telephone: 707-421-8113

Date of Government Version: 10/16/03
 Database Release Frequency: Quarterly

Date of Last EDR Contact: 10/16/03
 Date of Next Scheduled EDR Contact: 02/15/04

Underground Storage Tanks

Source: Solano County Department of Environmental Management
 Telephone: 707-421-0770

Date of Government Version: 10/16/03
 Database Release Frequency: Quarterly

Date of Last EDR Contact: 10/16/03
 Date of Next Scheduled EDR Contact: 02/15/04

SONOMA COUNTY:**Leaking Underground Storage Tank Sites**

Source: Department of Health Services
 Telephone: 707-580-8080

Date of Government Version: 01/09/04
 Database Release Frequency: Quarterly

Date of Last EDR Contact: 01/09/04
 Date of Next Scheduled EDR Contact: 04/09/04

SUTTER COUNTY:**Underground Storage Tanks**

Source: Sutter County Department of Agriculture
 Telephone: 530-822-7800

Date of Government Version: 01/28/04
 Database Release Frequency: Semi-Annually

Date of Last EDR Contact: 01/28/04
 Date of Next Scheduled EDR Contact: 04/28/04

GOVERNMENT RECORDS SEARCHED / DATA CURRENCY TRACKING

VENTURA COUNTY:

Inventory of Illegal, Abandoned and Inactive Sites

Source: Environmental Health Division
Telephone: 805/694-2913
Ventura County Inventory of Illegal, Abandoned and Inactive Sites

Date of Government Version: 10/20/03
Database Release Frequency: Annually
Date of Last EDR Contact: 11/26/04
Date of Next Scheduled EDR Contact: 02/23/04

Listing of Underground Tank Closure Dates

Source: Environmental Health Division
Telephone: 805/694-2913
Ventura County Underground Storage Tank Closure Dates (UST)

Date of Government Version: 1/25/03
Database Release Frequency: Quarterly
Date of Last EDR Contact: 12/16/03
Date of Next Scheduled EDR Contact: 03/15/04

Underground Tank Closed Sites List

Source: Environmental Health Division
Telephone: 805/694-2913
Ventura County Operating underground Storage Tank Sites (UST)/Underground Tank Closed Sites List

Date of Government Version: 10/16/03
Database Release Frequency: Quarterly
Date of Last EDR Contact: 01/20/04
Date of Next Scheduled EDR Contact: 04/15/04

Business Plan, Hazardous Waste Production, and Operating Underground Tanks

Source: Ventura County Environmental Health Division
Telephone: 805-694-2913
This EDR will include by site address whether the Environmental Health Division has Business Plan (B), Waste Production (W), and/or Underground Tank (T) information.

Date of Government Version: 1/21/03
Database Release Frequency: Quarterly
Date of Last EDR Contact: 12/18/03
Date of Next Scheduled EDR Contact: 03/15/04

YOLO COUNTY:

Underground Storage Tank Comprehensive Facility Report

Source: Yolo County Department of Health
Telephone: 530-865-6546

Date of Government Version: 10/20/03
Database Release Frequency: Annually
Date of Last EDR Contact: 11/26/04
Date of Next Scheduled EDR Contact: 04/15/04

California Regional Water Quality Control Board (RWQCB) LUST Records

LUST #001: Active Tank File Investigation

Source: California Regional Water Quality Control Board North Coast (1)
Telephone: 707-576-2222
Del Norte, Humboldt, Trinity, Mendocino, Butte, Colusa, Glenn, Siskiyou, and Yuba. For more current information, please refer to the Data Matrix Resources Control Board's LUST database.

Date of Government Version: 02/01/01
Database Release Frequency: No Update Planned
Date of Last EDR Contact: 11/21/03
Date of Next Scheduled EDR Contact: 03/01/04

LUST #002: Fuel Leak List

Source: California Regional Water Quality Control Board San Francisco Bay Region (1)
Telephone: 813-285-2433

GOVERNMENT RECORDS SEARCHED / DATA CURRENCY TRACKING

<p>Date of Government Version: 11/21/04 Database Release Frequency: Quarterly</p> <p>LIST REG 3: Leaking Underground Storage Tank Database Source: California Regional Water Quality Control Board Central Coast Region (2) Telephone: 805/461-3101</p> <p>Date of Government Version: 02/12/03 Database Release Frequency: Quarterly</p>	<p>Date of Last EDR Contact: 2/17/04 Date of Next Scheduled EDR Contact: 3/17/04</p>
<p>LIST REG 4: Leaking Underground Storage Tank Case Listing Source: California Regional Water Quality Control Board Central Coast Region (2) Telephone: 213-513-0800 Los Angeles, West or Ventura. For more current information, please refer to the State Water Resources Control Board's LIST database.</p> <p>Date of Government Version: 2/23/04 Database Release Frequency: No Update Planned</p>	<p>Date of Last EDR Contact: 12/21/03 Date of Next Scheduled EDR Contact: 03/25/04</p>
<p>LIST REG 5: Leaking Underground Storage Tank Database Source: California Regional Water Quality Control Board Central Valley Region (3) Telephone: 916/386-3126</p> <p>Date of Government Version: 07/01/03 Database Release Frequency: Quarterly</p>	<p>Date of Last EDR Contact: 1/18/04 Date of Next Scheduled EDR Contact: 04/01/04</p>
<p>LIST REG 6L: Leaking Underground Storage Tank Case Listing Source: California Regional Water Quality Control Board Central Valley Region (3) Telephone: 916-342-2424 For more current information, please refer to the State Water Resources Control Board's LIST database.</p> <p>Date of Government Version: 3/22/03 Database Release Frequency: No Update Planned</p>	<p>Date of Last EDR Contact: 10/26/03 Date of Next Scheduled EDR Contact: 01/22/04</p>
<p>LIST REG 6V: Leaking Underground Storage Tank Case Listing Source: California Regional Water Quality Control Board Central Valley Region (3) Telephone: 916-346-7441</p> <p>Date of Government Version: 03/27/03 Database Release Frequency: Quarterly</p>	<p>Date of Last EDR Contact: 01/06/04 Date of Next Scheduled EDR Contact: 04/06/04</p>
<p>LIST REG 7: Leaking Underground Storage Tank Case Listing Source: California Regional Water Quality Control Board Colorado River Basin Region (7) Telephone: 953/346-7491</p> <p>Date of Government Version: 07/01/02 Database Release Frequency: Semi-Annually</p>	<p>Date of Last EDR Contact: 10/20/03 Date of Next Scheduled EDR Contact: 03/20/04</p>
<p>LIST REG 8: Leaking Underground Storage Tanks Source: California Regional Water Quality Control Board Santa Ana Region (2) Telephone: 951-762-4400 California Regional Water Quality Control Board Santa Ana Region (2). For more current information, please refer to the State Water Resources Control Board's LIST database.</p> <p>Date of Government Version: 01/12/04 Database Release Frequency: No Update Planned</p>	<p>Date of Last EDR Contact: 11/06/04 Date of Next Scheduled EDR Contact: 04/06/04</p>
<p>LIST REG 9: Leaking Underground Storage Tank Report Source: California Regional Water Quality Control Board San Diego Region (3) Telephone: 619-457-2080 Orange, Riverside, San Diego counties. For more current information, please refer to the State Water Resources Control Board's LIST database.</p>	

GOVERNMENT RECORDS SEARCHED / DATA CURRENCY TRACKING

Date of Government Version: 03/01/01
Database Release Frequency: Not Update Planned

Date of Last EDR Contact: 01/15/01
Date of Next Scheduled EDR Contact: 04/15/01

California Regional Water Quality Control Board (RWQCB) SLIC Records

SLIC REG 1: Active Term Site Investigations

Source: California Regional Water Quality Control Board, North Coast Region (1)
Telephone: 707-878-2100

Date of Government Version: 04/05/00
Database Release Frequency: Semi-Annually

Date of Last EDR Contact: 11/21/00
Date of Next Scheduled EDR Contact: 02/28/01

SLIC REG 2: Spills, Leaks, Investigations & Cleanup Cost Recovery Listing

Source: Regional Water Quality Control Board San Francisco Bay Region (2)
Telephone: 415-266-0407

Any contaminated site that is/ was a ground water or has the potential to impact ground water

Date of Government Version: 02/08/00
Database Release Frequency: Quarterly

Date of Last EDR Contact: 01/14/01
Date of Next Scheduled EDR Contact: 04/12/01

SLIC REG 3: Spills, Leaks, Investigations & Cleanup Cost Recovery Listing

Source: California Regional Water Quality Control Board Central Coast Region (3)
Telephone: 805-545-3147

Any contaminated site that is/ was a ground water or has the potential to impact ground water

Date of Government Version: 02/08/00
Database Release Frequency: Semi-Annually

Date of Last EDR Contact: 02/15/01
Date of Next Scheduled EDR Contact: 05/15/01

SLIC REG 4: Spills, Leaks, Investigations & Cleanup Cost Recovery Listing

Source: Regional Water Quality Control Board Los Angeles Region (4)
Telephone: 213-576-6380

Any contaminated site that is/ was a ground water or has the potential to impact ground water

Date of Government Version: 02/08/00
Database Release Frequency: Quarterly

Date of Last EDR Contact: 11/09/00
Date of Next Scheduled EDR Contact: 04/09/01

SLIC REG 5: Spills, Leaks, Investigations & Cleanup Cost Recovery Listing

Source: Regional Water Quality Control Board Central Valley Region (5)
Telephone: 916-455-2575

Unregulated sites that impact ground water or have the potential to impact ground water

Date of Government Version: 01/08/00
Database Release Frequency: Semi-Annually

Date of Last EDR Contact: 01/08/01
Date of Next Scheduled EDR Contact: 04/08/01

SLIC REG 04: SLIC Sites

Source: California Regional Water Quality Control Board, Lahontan Region
Telephone: 530-521-0100

Date of Government Version: 05/08/00
Database Release Frequency: Various

Date of Last EDR Contact: 12/08/00
Date of Next Scheduled EDR Contact: 03/05/01

SLIC REG 05: Spills, Leaks, Investigations & Cleanup Cost Recovery Listing

Source: Regional Water Quality Control Board, Victorville District
Telephone: 951-241-9585

Date of Government Version: 05/08/00
Database Release Frequency: Semi-Annually

Date of Last EDR Contact: 01/09/01
Date of Next Scheduled EDR Contact: 04/09/01

SLIC REG 7: SLIC List

Source: California Regional Water Quality Control Board, Colorado River Basin Region
Telephone: 760-340-1400

GOVERNMENT RECORDS SEARCHED / DATA CURRENCY TRACKING

Date of Government Version: 10/18/83
 Database Release Frequency: Varies

Date of Last EDR Contact: 12/01/83
 Date of Next Scheduled EDR Contact: 12/01/84

SUCRO E. Cells, Leaks, Investigations & Cleanup Cost Recovery Listing
 Source: California Region Water Quality Control Board, Santa Ana Region (R)
 Telephone: 714/720-1228

Date of Government Version: 08/01/83
 Database Release Frequency: Semi-Annually

Date of Last EDR Contact: 08/07/84
 Date of Next Scheduled EDR Contact: 04/01/85

SUCRO E. Cells, Leaks, Investigations & Cleanup Cost Recovery Listing
 Source: California Regional Water Quality Control Board, San Diego Region (R)
 Telephone: 619-441-2148

Date of Government Version: 02/01/83
 Database Release Frequency: Annually

Date of Last EDR Contact: 12/01/83
 Date of Next Scheduled EDR Contact: 02/01/84

SEE PROPRIETARY HISTORICAL DATABASES

Former Manufactured Gas (Coal Gas) Sites: The address(es) of the former of Coal Gas sites is provided exclusively to EDR by Real Property Data, Inc. ©Copyright 1983 Real Property Data, Inc. For a detailed description of the types of records which may be found in each state, contact your EDR coordinator for details representative.

Disclaimer Provided by Real Property Data, Inc.

The information contained in this report is predominantly, but not exclusively, from publicly available sources provided by or filed with Real Property Data. While reasonable steps have been taken to insure the accuracy of this report, Real Property Data does not guarantee the accuracy of this report. The liability on the part of Real Property Data is strictly limited to a refund of the amount paid. No claim is made for the cost of mistakes of laws of any state. This report should not be used as a legal opinion.

BROWNFIELDS DATABASE

DTIC - Voluntary Cleanup Program Properties
 Source: Department of Toxic Substances Control
 Telephone: 813-230-6111

Contains the DTIC list of properties with visible evidence of uncontrolled releases and the cleanup program. Sites included have DTIC cleanup investigator on-site cleanup activities and have agreed to provide coverage for DTIC's costs.

Date of Government Version: 11/08/83
 Database Release Frequency: Quarterly

Date of Last EDR Contact: 12/01/83
 Date of Next Scheduled EDR Contact: 03/01/84

DTIC BROWNFIELDS - A Listing of棕fields to Sites

Source: Environmental Protection Agency
 Telephone: 202-268-7711

Included in the listing are brownfields properties administered by Cooperative Agreement Partners and brownfields properties administered by Targeted Brownfields Agreements. The goal of Brownfields Agreements (BAs) Targeted Brownfields Agreements (TBAs) program is designed to help states, cities, and municipalities - especially those without EPA Brownfields Assessment Demonstration Pilot-sites - to understand the complexities of brownfields sites associated with brownfields. Under the TBA program, EPA provides funding and technical assistance for environmental restoration in brownfields sites throughout the country. Targeted brownfields Assessment support and work with other efforts under EPA's Brownfields Initiative to promote cleanup and redevelopment of brownfields. Cooperative Agreement Partners (States, public institutions, non-profits, and others) have become BAs/TBA cooperative agreement partners when they enter into BAs/TBA cooperative agreements with the U.S. EPA. EPA selects BAs/TBA cooperative agreement partners based on a proposal and application process. BAs/TBA cooperative agreement partners must use EPA funds provided through BAs/TBA cooperative agreement for specified brownfields-related cleanup activities.

GOVERNMENT RECORDS SEARCHED / DATA CURRENCY TRACKING

Date of Government Version: N/A
Database History / Frequency: Semi-Annually

Date of Last RDR Content: N/A
Date of Next Scheduled RDR Content: N/A

OTHER DATABASES

Depending on the geographic area covered by this report, the data provided in these specialty databases may or may not be complete. For example, the existence of records in a system does not absolutely represent them, nor does that all records in the area covered by the report are included. Moreover, the absence of any reported records in a database does not necessarily mean that records do not exist in the area covered by the report.

Online Postcodes: This data sets obtained by EDR from the USGS in 1991. It is referred to by USGS as *Database Origin: Line Shape*. Item # 100,000 State Map. It was extracted from the spatial data repository according to state only, but primarily for postcodes.

Florida Power Transmission Line Data

Source: Fluor Daniel Corporation

Telephone: (800) 523-6977

This data includes information developed by Fluor Daniel Corporation. This information is provided on a best effort basis and Fluor Daniel Corporation does not guarantee its accuracy or warrant its fitness for any particular purpose. Such information has been provided with the permission of Fluor Daniel.

Sensitive Receptors: There are individuals deemed sensitive receptors due to their fragile immune systems and special sensitivity to environmental pollutants. These sensitive receptors typically include the elderly, the sick, and children. While the location of all sensitive receptors cannot be determined, RDR includes those built-up and facilities - schools, churches, hospitals, medical centers, and nursing homes - where individuals who are sensitive receptors are likely to be located.

AAA Hospitals

Source: American Hospital Association, Inc.

Telephone: 312-263-5201

The database includes a listing of hospitals based on the American Hospital Association's annual survey of hospitals.

Medical Centers Provider of Services Listing

Source: Centers for Medicare & Medicaid Services

Telephone: 312-798-7000

A listing of hospitals with Medicare provider numbers, produced by Centers for Medicare & Medicaid Services, a federal agency within the U.S. Department of Health and Human Services.

Nursing Homes

Source: National Institute of Health

Telephone: 202-690-6660

A listing on Medicare and Medicaid certified nursing homes in the United States.

Public Schools

Source: National Center for Education Statistics

Telephone: 202-692-7100

The National Center for Education Statistics' primary database on elementary and secondary public education in the United States. It is a comprehensive, annual, national historical database of all public elementary and secondary schools and school districts, which contains data that are collected via various data sources.

Private Schools

Source: National Center for Education Statistics

Telephone: 202-692-7100

The National Center for Education Statistics' primary database on private school education in the United States.

Daycare Centers Licensed Facilities

Source: Department of Social Services

Telephone: 904-631-4011

Flood Data Data: This item, available in selected counties across the country, was obtained by EDR in 1994 from the Federal Emergency Management Agency (FEMA). Data include 100-year and 500-year flood zones as defined by FEMA.

NWI: National Wetlands Inventory: This data, available in select counties across the country, was obtained by EDR in 2002 from the U.S. Fish and Wildlife Service.

STREET AND ADDRESS BY ORIGINATOR

© 2000 Geographic Data Technology, Inc. All rights reserved. This product is a service mark and registered trademark of Geographic Data Technology, Inc. and its associated services, including copying or other than by filing and standard library procedures. All other products are the property of their respective owners.

Professional Profile

Laura Botzong has been engaged in the environmental sector since 2011 with experience in environmental consulting, environmental field work, environmental education, and sustainable solutions. Ms. Botzong has worked directly with clients and regulatory bodies to investigate historical and current site use and help clients achieve compliance with federal regulations for residential and commercial properties. Ms. Botzong's experience includes management of all stages of environmental projects including Phase I Environmental Site Assessments, Transaction Screen Assessments, and Database Reviews.

Current Responsibilities

Ms. Botzong is currently responsible for:

- Project Management of Phase I Environmental Site Assessments, Database Reviews, Transaction Screen Assessments
- Field activities including site inspections
- Liaising with regulatory agencies including the Regional Water Quality Control Board, Air Quality Management District, Los Angeles Fire Department, and counties throughout Northern and Southern California, Texas and Arizona

Education and Background

- University of California, Santa Barbara
Bachelor of Science in Environmental Studies

Certifications

- OSHA 40-Hour Hazardous Waste Operations and Emergency Response Certified



Nicole J. Rivera, MS
Sr. Project Manager
Phase I Department Manager

Professional Profile

Nicole J. Rivera has been in the environmental business since 2005 and meets the definition of Environmental Professional (EP) as defined in the EPA All Appropriate Inquiry (AAI) regulations. Ms. Rivera has worked directly with clients and regulatory bodies to investigate historical and current site use and assess environmental conditions of various residential, commercial, and light industrial and heavy industrial properties. Ms. Rivera's experience includes all stages of environmental projects including Phase I environmental site assessments and Phase II soil testing and sampling.

Current Responsibilities

Ms. Rivera is currently responsible for:

- Senior Project Management of Phase I Environmental Site Assessments typically involving retail, light industrial/warehouse, and industrial properties.
- Overseeing field activities including soil sampling and vapor extraction system maintenance for Phase II Investigations including dry cleaning operations, gas stations and industrial facilities
- Training and education of employees and clients
- Marketing, client relations, business development
- Management of the Phase I Department, consisting of thirteen staff members

Education and Background

- University of Southern California:
Bachelor of Science in Environmental Studies
- California State University of Northridge:
Master of Science in Environmental and Occupational Health

Certifications

- Registered Environmental Health Specialist (REHS) – in progress
- Certified Industrial Hygienist (CIH) – in progress
- OSHA 40-Hour Hazardous Waste Operations Certified

Danny Huerta | Project Manager

5261 West Imperial Highway, Los Angeles, California 90045

(310) 854-6300

Daniel.Huerta@efiglobal.com

Professional Summary:

Mr. Huerta has worked in the environmental service industry since 2008 and has worked as a senior project manager to ensure compliance and satisfaction of client requirements for numerous assessments which have included; Phase I Environmental Site Assessments (including HUD services), Environmental Transaction Screens, and Limited Due Diligence Assessments. As a project manager, Mr. Huerta averaged between 10 and 12 projects a month (totaling between 120 and 144 per year). Mr. Huerta has successfully completed assessments on a variety of properties throughout California, Nevada, Hawaii, Nebraska, Alaska, Texas, and Puerto Rico. These assessments have included sites within a variety of industries such as: industrial, manufacturing, aerospace, studio/production, hospitality, automotive, dry cleaning, general commercial/retail, as well as residential transactions. His past experience includes working as a water chemist for an environmental laboratory as well as a hazardous materials specialist for Santa Barbara County.

Project Experience:

Saint Vincent Medical Center, Los Angeles, California

Phase I ESA

Completed extensive assessment of main hospital facility (founded in 1856) and surrounding structures and improvements which included various hazardous materials, USTs, and ASTs.

DreamWorks Studios, Glendale, California

Phase I ESA

Completed extensive assessment of studio lot and the associated (on-site) San Fernando Valley NPL monitoring/extraction well data.

Hyatt Resort and Spa, Indian Wells, California

Phase I ESA

Assessment of resort facility encompassing 45 acres and equipped with spa, swimming pools, restaurants, emergency generators, clarifiers, and former dry-cleaning facilities.

Mondrian Hotel, West Hollywood, California

Phase I ESA

Comprehensive assessment of luxury hotel facility equipped with spa, swimming pool, restaurants, emergency generators, clarifiers, and former dry-cleaning facilities.

Hollywood Center Studios, Los Angeles, California

Phase I ESA

Assessment of the 16.5-acre lot located in the Hollywood District of Los Angeles. Founded in 1919 and included shop, office, and production areas as well as historical dry cleaning and fueling operations.

Queen Mary Hotel and Ship, Long Beach, California

Phase I ESA

Completed (onboard) assessment of the Historical Queen Mary Ship (constructed 1930) and surrounding structures which included; Sea-Walk Village, Dome (Carnival Cruise Lines/US Customs Building), Parking Garage, Long Beach Fire Department Station, and Island Helicopter landing. Features of concern included current and historical hazardous materials use, ASTs, and USTs.

The Freidrich Complex, San Antonio, Texas

Phase I ESA (HUD)

Assessment of 5.4 acre facility classified as a historical landmark. This was a 533,000 square foot complex consisting of heavy timber and concrete buildings which, at a time, housed the last manufacturer of commercial refrigeration in the United States. This assessment completed per HUD scope of work.

Cabela's Headquarters and Distribution Complex - Sidney, Nebraska

Phase I ESA

Assessment of immense retail space, office, space, and distribution complex serving the Midwestern region of the United States. Former military storage.

Maritime Helicopter, Homer, Alaska

Phase I ESA

Phase I ESA completed for helicopter search and rescue facility equipped with several petroleum storage tanks.

Bell Odlow Portfolio, Puerto Rico

Acquisition Phase I ESAs

Completed approximately 20 Phase I ESA reports for properties located throughout Puerto Rico, including areas of; San Juan, Old San Juan, Ponce, Aquadilla and Fajardo.

Professional Experience:

AEI Consultants, Due Diligence Department Manager – Southern California Region, 2012-2019

AEI Consultants, Senior Due Diligence Project Manager, 2009-2019

Environmatrix Analytical, Field Chemist, 2008-2009

Santa Barbara County Fire Department, Hazardous Materials Specialist, 2007-2008

Education:

Bachelor in Environmental Studies, University of California at Santa Barbara, 2007



Jennifer LaFromboise | Senior Project Manager

5261 West Imperial Highway, Los Angeles, CA 90045

310-854-6300

Jennifer.LaFromboise@EFIGlobal.com

Years' Experience: 9

Professional Summary:

Mrs. LaFromboise is an environmental professional with experience working directly with clients and regulatory bodies to assess environmental conditions, develop plans by which to resolve such conditions, and carry out the planned approach to resolution. Mrs. LaFromboise's experience includes project management of all stages of environmental projects including Phase I Environmental Site Assessments (ESAs) and Phase II ESAs. In addition, Ms. LaFromboise has provided project oversight of various stages of site characterization and remediation projects including groundwater monitoring well installation, soil vapor extraction installation, and delineation of contamination.

Licenses and Certifications:

OSHA 40-Hour Hazardous Waste Operations Certified
OSHA 8-Hour HAZWOPER Annual Refresher

Project Experience:

Bank of the West, Multiple Sites in Southern California Phase I Environmental Site Assessments

Lead a team of five project managers in the completion of a 29-site portfolio of active gas stations in San Diego County, Orange County, Riverside County, and Los Angeles County. The assessments included evaluation of soil, soil vapor, and groundwater analytical data in open and closed Leaking Underground Storage Tank (LUST) cases. In addition, local oversight agencies were often interviewed on the current status of the gas stations.

SunEdison Solar Sites, Kern County, CA Consulting Services

Prepared Hazardous Materials Business Plans for two large agricultural sites in Kern County which were being redeveloped into solar photovoltaic power generating facilities. The purpose of the plans was to provide the project proponent and contractors with an understanding of the known and anticipated environmental hazards associated with the proposed construction activities. Also assisted a third party consulting firm in obtaining relevant hazardous materials permits for the construction of the solar facilities from the Kern County Environmental Health Services Division.

California School for the Deaf, Riverside, CA Preliminary Environmental Assessment (PEA)

Assisted in the completion of a PEA which was submitted to the California Department of Toxic Substances Control (DTSC). The objective of the PEA was to summarize and supplement existing historical environmental data at the site in an effort to enable the DTSC to approve proceeding with construction activities in a manner which ensured protection of current and future students, staff, site workers, and members of the public.



Professional Experience:

EFI Global, Inc., Los Angeles, CA 2010 – Present

Project Geologist, July 2012 – Present

Senior Staff Geologist, December 2011 – July 2012

Staff Geologist, October 2011 – December 2011

Environmental Specialist, December 2010 – October 2011

Education:

Bachelor's Degree, Geosciences, Trinity University, San Antonio, TX, 2008

Affiliations:

San Joaquin Valley Geological Society (SJGS), Bakersfield, CA, Member 2013-present