

IPG RANCHO 38 HOLDINGS, LLC
C/O INDUSTRIAL PROPERTY GROUP, INC.
10515 20TH STREET SOUTHEAST
LAKE STEVENS, WASHINGTON 98258

PHASE I ENVIRONMENTAL SITE ASSESSMENT VACANT PROPERTY (RANCHO 38)

October 19, 2022





PHASE I
ENVIRONMENTAL
SITE ASSESSMENT
VACANT PROPERTY
(RANCHO 38)

RANCHO ROAD AND AGUADERA
ROAD
ADELANTO, CALIFORNIA

PROJECT NO.: 2255400886
DATE: OCTOBER 19, 2022

WSP USA ENVIRONMENT & INFRASTRUCTURE INC.
3560 HYLAND AVENUE, SUITE 100
COSTA MESA, CA 92626-1438

T: +1 949-642-0245
WSP.COM



October 19, 2022

Industrial Property Group Rancho 38 Holdings, LLC
c/o Mr. Craig Wilde, Development Manager
Industrial Property Group, Inc.
10515 20th Street Southeast
Lake Stevens, Washington 98258
WSP Project No. 2255400886

Dear Mr. Wilde:

WSP USA Environment & Infrastructure Inc. (WSP) is pleased to present this Phase I Environmental Site Assessment (ESA) report for the 38-acre vacant property located at the southeast corner of the Rancho Road and Aguadera Road intersection in Adelanto, California (site). The purpose of our services was to identify recognized environmental conditions (RECs) associated with the site by conducting a Phase I ESA under ASTM Standard E 1527-13.

Our work was conducted in accordance with WSP's proposal to Industrial Property Group, Inc. dated April 14, 2022. This report, including its findings, opinions, and conclusions, is intended for the exclusive use and benefit of, and may be relied upon only by, Industrial Property Group, Inc., for the project described in WSP's proposal.

We appreciate the opportunity to serve you on this project. If you have any questions or desire further information, please feel free to contact Ms. Ellen Smith at (949) 547-6755 or Mr. Matt Fraychineaud at (949) 642-0245.

Yours sincerely,

Ellen Smith
Technical Professional
Geologist

Matt Fraychineaud, PG 7144
Senior Associate Geologist

Wes Speake
Principal, Office Manager

Attachment: Phase I Environmental Site Assessment, Vacant Property, Rancho Road and Aguadera Road, Adelanto, California



TABLE OF CONTENTS

EXECUTIVE SUMMARY	1
Site History.....	1
Site Reconnaissance and Records Review	1
Conclusions	2
Deviations and Data Gaps	2
Limitations	2
1 INTRODUCTION	3
1.1 Purpose	3
1.2 Scope of Services	3
1.3 Significant Assumptions	4
1.4 Limitations, Exceptions, Special Terms and Conditions.....	4
1.5 User Reliance.....	6
2 SITE DESCRIPTION	7
2.1 Location and Legal Description.....	7
2.2 Site and Vicinity General Characteristics	7
2.3 Current Site Usage	7
2.4 Current Uses of Adjoining Properties.....	7
3 PHYSICAL SETTING	9
3.1 Topography.....	9
3.2 Soils	9
3.3 Geology	9
3.4 Groundwater	9
3.5 Surface Water	10
4 OWNER/USER PROVIDED INFORMATION	11
4.1 Title Records.....	11
4.2 Environmental Liens or Activity and Use Limitations	11



4.3	Specialized Knowledge.....	11
4.4	Commonly Known or Reasonably Ascertainable Information.....	12
4.5	Valuation Reduction for Environmental Issues	12
4.6	Degree of Obviousness of the Presence of Contamination	12
4.7	Reason for Performing Phase I ESA	12
4.8	Other	13
5	ENVIRONMENTAL RECORDS REVIEW	14
5.1	Standard Environmental Records Sources	14
5.1.1	Federal Records.....	15
5.1.2	State, Local and Tribal Records and Additional Environmental Records/Other Ascertainable Records/EDR Exclusive Records	15
5.2	Orphan Sites List.....	16
5.3	Additional Environmental Record Sources	16
5.3.1	San Bernardino County Fire Protection – Hazardous Materials Division.....	16
5.3.2	Department of Toxic Substances Control (DTSC) – Cypress and Chatsworth Offices	16
5.3.3	Regional Water Quality Control Board - Lahontan (Region 6) ...	16
5.3.4	GeoTracker (California RWQCB's Website)	16
5.3.5	EnviroStor (DTSC's Website)	17
5.3.6	DTSC Online Hazardous Waste Tracking System.....	17
5.3.7	United States Environmental Protection Agency	17
5.3.8	California Geologic Energy Management Division (CalGem)	17
5.3.9	National Pipeline Mapping System	17
6	HISTORICAL RECORDS REVIEW	18
6.1	Title Records.....	18
6.2	Local Street Directory	18
6.3	Historical Aerial Photographs.....	19
6.4	Historical Topographic Maps	20
6.5	Fire Insurance Maps.....	21
6.6	Historical Use Information on the Site	21
6.7	Previous Reports or Records of Proceedings ..	21



6.8	Historical Use Information on Adjoining Properties.....	21
7	SITE RECONNAISSANCE.....	22
7.1	Methodology and Limiting Conditions.....	22
7.2	General Site Setting	22
7.3	Buildings and Other Structures.....	22
7.4	Other Site Features	22
7.5	Non-Scope Considerations	25
8	INTERVIEWS.....	26
8.1	Interview with Property Owner.....	26
8.2	Interview with Other Individuals Familiar with Property.....	26
8.3	Attempted Interviews	26
9	FINDINGS	27
10	OPINION	28
11	DEVIATIONS AND DATA GAPS.....	29
12	CONCLUSIONS	30
13	ADDITIONAL SERVICES.....	31
14	SIGNATURE(S) OF ENVIRONMENTAL PROFESSIONAL(S).....	32
14.1	Qualifications of Environmental Professional(s)	32
15	REFERENCES.....	33



TABLES

TABLE 1	SITE UTILITIES	7
TABLE 2	ADJOINING PROPERTIES	8
TABLE 3	ENVIRONMENTAL DATABASE SEARCH RESULTS	14
TABLE 4	ADJOINING/NEARBY PROPERTY LAND USE	18
TABLE 5	HISTORICAL AERIAL PHOTOGRAPH SEARCH RESULTS	19
TABLE 6	HISTORICAL TOPOGRAPHIC MAP SEARCH RESULTS	20
TABLE 7	SUMMARY OF SITE RECONNAISSANCE	23
TABLE 8	ON-SITE KEY FINDINGS	27
TABLE 9	OFF-SITE KEY FINDINGS	27

FIGURES

FIGURE 1	SITE LOCATION MAP
FIGURE 2	SITE AND VICINITY MAP

APPENDICES

APPENDIX A	USER/OWNER PROVIDED INFORMATION AND QUESTIONNAIRE RESPONSES
APPENDIX B	THE EDR RADIUS MAP REPORT™ WITH GEOCHECK
APPENDIX C	THE EDR-CITY DIRECTORY IMAGE REPORT
APPENDIX D	THE EDR AERIAL PHOTO DECADE PACKAGE
APPENDIX E	EDR HISTORICAL TOPOGRAPHIC MAP REPORT
APPENDIX F	CERTIFIED SANBORN® MAP REPORT
APPENDIX G	SITE RECONNAISSANCE PHOTOLOG

EXECUTIVE SUMMARY

WSP USA Environment & Infrastructure Inc. (WSP) was retained by Industrial Property Group, Inc., hereafter referred to as “the Client,” to conduct a Phase I Environmental Site Assessment (ESA) for a 38-acre vacant property located at the southeast corner of the Rancho Road and Aguadera Road intersection in Adelanto, California (site). This Phase I ESA was conducted in conformance with the scope and limitations of American Society for Testing and Materials International (ASTM) Standard E 1527-13, *Standard Practice for Environmental Site Assessments: Phase I Environmental Site Assessment Process*.¹

The purpose of this Phase I ESA was to identify material risks and known environmental conditions or concerns associated with the site, which include recognized environmental conditions (RECs) associated with the site. RECs do not include *de minimis* conditions that generally do not present a material risk of harm to human health or the environment and that generally would not be the subject of an enforcement action if brought to the attention of appropriate governmental agencies.

The results of our Phase I ESA are summarized below.

SITE HISTORY

Based on the historical information reviewed, the site has consisted of undeveloped property from at least 1932 through the present. By 1953 various unpaved paths were observed in the north, east, and southwest portions of the site. By 2009, linear features resembling soil stockpiles were observed on the western and southern portions of the site. Unpaved roads were observed surrounding the stockpiles. Also by 2009, surface discoloration in the southern and northern portions of the site were observed, indicating possible surface water coming from the adjoining Northwest Pipe Company property. A high pressure gas pipeline appears to be within a site easement on the north end of the site.

By 1994, the adjoining property to the west was developed with a pipe manufacturing company (Northwest Pipe Company). By 2005, the pipe company had expanded its property adjoining the site to the south; Holliday Rock Co. and Western States Wholesale had been developed on adjoining land to the north. Rancho Road, first unpaved then paved, lies on the northern border of the site. Unpaved Emerald (Adelanto Airport) Road adjoins the site to the east. By 2016, adjoining land to the east had been developed with an expansive solar panel farm.

WSP’s review of historical use information on the site and adjoining properties did not identify any historical usage or activities that are considered a REC for the site.

SITE RECONNAISSANCE AND RECORDS REVIEW

WSP personnel completed a site reconnaissance on September 20, 2022, observing the general site conditions and operations on the site. The site is currently undeveloped land with an unpaved road (Aguadera Road) along the western border. The site consists of exposed soil, desert vegetation, and miscellaneous trash (e.g., plastic, paper, glass, metal, furniture pieces, and wood). Linear soil stockpiles, oriented in an east-west direction and containing rocks, gravel, and pieces of broken concrete particulates were observed on the western half of the site. High pressure gas pipeline markers were observed along the northern site perimeter within a site easement.

Moist soil and increased vegetation growth, indicating the presence of water, was observed in the southwest corner of the site; however, no standing water was observed. A worker on the adjoining Northwest Pipe Company property was observed using a brush on some pipes and a concrete-lined rectangular feature, dry at the time of the site walk, and a standpipe with a valve were also viewed through the chain link fence at the southwest perimeter of the site. Increased vegetation (compared to the remainder of the site) was observed along the southern portion of the site, extending along the southern fence line.

¹ This Phase I ESA also incorporates the processes set forth in ASTM E1527-21, which is under review by the United States Environmental Protection Agency.

WSP did not observe evidence of underground storage tanks (USTs), odors, pools of liquid, containers storing unidentified substances, stains or corrosion, pits, ponds, or lagoons.

A review of the federal, state, tribal, local, and other/proprietary records summary provided by EDR revealed no environmental database listings for the site, and 21 database listings for facilities of potential environmental concern located within the respective ASTM standard search. Based on the distance from the site, the type of listing, and/or the assumed direction of groundwater flow, the database listings are not considered to represent conditions that are likely to have adversely impacted the site and, accordingly, are not considered as RECs.

CONCLUSIONS

This assessment has revealed no evidence of known RECs or CRECs in connection with the site.

DEVIATIONS AND DATA GAPS

There were no deviations from the requirements of the ASTM E 1527-13 and applicable procedures of ASTM E 1527-21.

The following data failure or data gap was identified:

- Greater than five-year gaps in historical documentation of site usage were found in the historical sources. Also, aerial photos provided by EDR only dated back to 1953; however, topographic map coverage dated back to 1932. Although lack of some historical documentation is considered a data gap, it is not considered likely to alter the Environmental Professional's ability to form an opinion based on the other data evaluated for the site.

LIMITATIONS

This Executive Summary is provided as a summary only and should be used only in conjunction with a full review of the complete Phase I ESA report. WSP completed this work under the contract terms and conditions presented in WSP's proposal dated April 14, 2022 and accepted by Industrial Property Group, Inc., on September 13, 2022.

1 INTRODUCTION

WSP USA Environment & Infrastructure Inc. (WSP) was retained by Industrial Property Group, Inc. (the Client) to conduct a Phase I Environmental Site Assessment (ESA) for a 38-acre vacant property located at the southeast corner of the Rancho Road and Aguadera Road intersection in Adelanto, California (site). The work was performed in general accordance with the scope and limitations of ASTM International (ASTM) Standard E 1527-13, "Standard Practice for Environmental Site Assessments: Phase I Environmental Site Assessment Process."² WSP prepared this Phase I ESA report in accordance with the proposal to Industrial Property Group, Inc. dated April 14, 2022.

1.1 PURPOSE

The Phase I ESA is intended to permit the Client to satisfy one of the requirements to qualify for the innocent landowner, adjoining property owner, or bona fide prospective purchaser limitations on liability under the Comprehensive Environmental Response Compensation, and Liability Act (CERCLA [landowner liability protections]). The Phase I ESA conforms to standards for "all appropriate inquiries"³ into the previous ownership and uses of the site as specified by the United States Environmental Protection Agency (EPA) in Title 40 Code of Federal Regulations (CFR) Part 312, and in accordance with good commercial or customary practice.

The goal of the Phase I ESA process is to identify recognized environmental conditions (RECs). The term REC means (1) the presence of hazardous substances or petroleum products in, on, or at a site due to a release to the environment; (2) the likely presence of hazardous substances or petroleum products in, on, or at a site due to a release or likely release to the environment; or (3) the presence of hazardous substances or petroleum products in, on, or at a site under conditions that pose a material threat of a future release to the environment.

De minimis conditions are not RECs. A *de minimis* condition generally does not present a threat to human health or the environment and generally would not be the subject of an enforcement action if brought to the attention of appropriate governmental agencies.

Separate and distinct from a REC are two other types of conditions that may be noted in a Phase I ESA: a controlled REC (CREC) or an historical REC (HREC).

A CREC is a REC resulting from a past release of hazardous substances or petroleum products that has been addressed to the current satisfaction of the applicable regulatory authority (for example, as evidenced by a no further action [NFA] letter or the equivalent, or meeting risk-based criteria established by the regulatory authority), with hazardous substances or petroleum products allowed to remain in place subject to the implementation of required controls.

An HREC is a REC from a past release of any hazardous substances or petroleum products that has occurred at the site and has been addressed to the satisfaction of the applicable regulatory authority (using current criteria) or meets the unrestricted residential use criteria established by the regulatory authority and applicable at the time of this Phase I ESA without subjecting the site to any required controls.

1.2 SCOPE OF SERVICES

The scope of services for conducting a Phase I ESA is outlined in ASTM Standard E 1527-13 and ASTM E 1527-21 (the ASTM Standard). This Phase I ESA report should not be used for any purposes outside the scope.

² This Phase I ESA also incorporates the processes set forth in ASTM E1527-21, which is under review by the United States Environmental Protection Agency.

³ As defined at 42 U.S.C. Section 9601(35)(B) and 40 CFR Part 312.

Significant additions, deletions, or deviations to the ASTM Standard are noted below or in corresponding sections of this report, including Section 11. To complete the scope of services, the following tasks were performed:

- Physical reconnaissance of the site and observation of surrounding properties for surface indications of past or present waste handling or storage activities that may pose a hazard to the surface and subsurface environment;
- Visual observation of adjoining properties or facilities from public rights-of-way to assess conditions that may indicate RECs on the site or on an adjoining property;
- Review of historical land use of the site and adjoining properties back to the first developed use or 1940, whichever is earlier;
- Review of existing published information related to geology, hydrology, and topographical information for the site;
- Review of reasonably ascertainable records and regulatory agency file database searches to identify federal and state-listed properties of known potential environmental concern located within the minimum search distances from the site, as specified in the ASTM Standard;
- Information requests from state, county, or local regulatory agencies with knowledge of the site;
- Evaluation of compiled information and documentation; and,
- Preparation of this Phase I ESA report.

This Phase I ESA does not address non-scope considerations as defined in Section 13 of the ASTM Standard. The scope of work does not include items considered to be beyond the scope of an ASTM Standard Phase I ESA, such as the collection and testing of groundwater samples, surface and drinking water samples, air samples (including radon), or building material samples for hazardous materials (including polychlorinated biphenyls [PCBs], asbestos, and lead-based paint). It also does not include the identification of wetlands, endangered or protected plant and animal species, or historical or archeological sites; geotechnical studies; geologic hazards; potential noise or air quality impacts; or concerns related to the Americans with Disabilities Act.

1.3 SIGNIFICANT ASSUMPTIONS

WSP has prepared this Phase I ESA report using reasonable efforts to identify RECs associated with hazardous substances or petroleum products at the site. Findings in this Phase I ESA report are presented as professional judgments expressed herein and are based on the facts currently available to WSP within the limits of the existing data, scope of work, budget, and schedule. It is WSP's specific intent that the findings and conclusions stated herein provide guidance and are not necessarily a firm course of action, except where explicitly stated.

An independent data research company, Environmental Data Resources, Inc. (EDR), of Shelton, Connecticut, provided WSP with the government agency database search report referenced in this Phase I ESA report. The information provided to WSP from the government agency database search was assumed to be correct unless obviously contradicted by WSP's observations or contradicted by another credible referenced source reviewed by WSP.

Similarly, WSP has assumed that information contained in the environmental questionnaire, land title survey plans, FOIA requests, and other online reports/information reviewed as part of this Phase I ESA, for the site and/or adjoining properties, are accurate (pursuant to Section 4.7 of ASTM Standard E 1527-13 and E 1527-21), unless contradicted by WSP's observations or contradicted by other credible referenced sources reviewed by WSP.

1.4 LIMITATIONS, EXCEPTIONS, SPECIAL TERMS AND CONDITIONS

This report summarizes work performed to fulfill the process specified under the ASTM Standard. The ASTM Standard is intended to permit a user to satisfy one of the requirements to qualify for the federal Comprehensive Environmental Response, Compensation, and Liability Act (CERCLA) liability exemptions. Reasonable efforts

were limited to observation of accessible areas, review of referenced public records, and interviews. WSP was allowed full access to the site and there were no obstructions to limit a visual review of the site.

This report was prepared by WSP exclusively for the Client. The quality of information, conclusions, and estimates contained herein is consistent with the level of effort involved in WSP services and is based on the following: 1) information available at the time of preparation, 2) data supplied by outside sources, and 3) the assumptions, conditions, and qualifications set forth in this report. This Phase I ESA report is intended to be used by the Client for the property located at the southeast corner of the Rancho Road and Aguadere Road intersection in Adelanto, California (site), and is subject to the terms and conditions of its contract with WSP. Any other use of, or reliance on, this report by any third party is at that party's sole risk.

Environmental impairment of a property may result from activities such as illegal or unreported dumping, or the spilling of hazardous wastes or materials. It should be noted that the presence of contaminants at a particular property may not always be apparent, and the completion of a Phase I ESA in accordance with the ASTM Standard cannot provide a guarantee that hazardous wastes or materials do not exist. The scope of services executed for this project does not include an audit for regulatory compliance, ecological resources, endangered species, cultural and historic resources, indoor air quality, industrial hygiene, health and safety, or high voltage power lines. Nor does it include a detailed condition survey for asbestos, lead, radon, lead in drinking water, or other potential hazards or for wetlands, naturally occurring materials, or other items not outlined in WSP's Scope of Services. Findings of this report are valid as of the report date and are subject to the Phase I ESA limitations described herein and in the ASTM Standard.

The findings contained herein are relevant to the dates of WSP's site reconnaissance and should not be relied upon to represent conditions at later dates. In the event that changes in the nature, usage, or layout of the property or nearby properties are made, the conclusions and recommendations in this report may not be valid. If additional information becomes available, it should be provided to WSP so the original conclusions and recommendations can be modified as necessary.

Regardless of findings stated in this Phase I ESA report, WSP is not responsible for consequences of conditions arising from facts that were withheld or not fully disclosed to WSP during this Phase I ESA.

This report does not address permit compliance or safety concerns, if any, associated with the site. It is the responsibility of the user of this Phase I ESA report to establish appropriate safety and health practices and determine the applicability of regulatory limitations prior to use.

This report is based on data and information collected during the Phase I ESA of the site conducted by WSP. It is based solely on the conditions of the site encountered at the time of the site visit on September 20, 2022, supplemented by a review of historical information and data obtained by WSP as described in this report. Except as otherwise specified, WSP disclaims any obligation to update this report for events taking place, or with respect to information that becomes available to WSP after the time during which WSP conducted the Phase I ESA.

In evaluating the site, WSP has relied in good faith on information provided by individuals noted in this report. WSP has assumed that the information provided is factual and accurate. WSP accepts no responsibility for any deficiency, misstatement or inaccuracy contained in this report as a result of omissions, misinterpretations, or fraudulent acts of persons interviewed or contacted.

WSP makes no other representations whatsoever, including those concerning the legal significance of its findings, or as to other legal matters touched on in this report, including, but not limited to, ownership of any property, or the application of any law to the facts set forth herein. With respect to regulatory compliance issues, regulatory statutes are subject to interpretation and change. Such interpretations and regulatory changes should be reviewed with legal counsel.

WSP has completed this work under the contract terms and conditions presented in WSP's proposal⁴ dated April 14, 2022 and accepted by Industrial Property Group, Inc. on September 13, 2022.

⁴ Proposal was prepared by Wood Environment & Infrastructure Solutions, Inc. which was acquired by WSP in September 2022.

1.5 USER RELIANCE

This Phase I ESA report is intended to be used by the Client, only, for the site, subject to the terms and conditions of its contract with WSP. This Phase I ESA report may not be relied upon by other parties without the express written consent of the Client and upon written acceptance of the Terms and Conditions through WSP's Third-party Reliance Agreement.

Any use that a third party makes of this report, or any reliance on or decisions to be made based on it, are the responsibility of the third party. Should additional parties require reliance on this report, written authorization from WSP will be required. With respect to third parties, WSP has no liability or responsibility for losses of any kind whatsoever, including direct or consequential financial effects on transactions or property values, or requirements for follow-up actions and costs.

In accordance with the ASTM Standard, this report is valid for one year from the date of the intended transaction, assuming that interviews, a search for environmental liens, a review of government records, the visual reconnaissance of the site and surrounding properties, and the Environmental Professional declarations, are updated within 180 days prior to the intended transaction.

2 SITE DESCRIPTION

This section provides a description of the location, general setting, and usage of the site and adjoining properties, based on information provided by site representatives and observations during the site reconnaissance.

2.1 LOCATION AND LEGAL DESCRIPTION

The site is located at the southeast corner of the Rancho Road and Aguadera Road intersection in Adelanto, California (Figure 1) and is identified as Assessor Parcel Number (APN) 3128-291-02.

Legal Description: the East ½ of the East ½ of the North ½ of the North ½ of Section 3, Township 5 North, Range 5 West, San Bernardino Base and Meridian, in the City of Adelanto, County of San Bernardino, State of California, according to the official plat of said land on file in the District Land Office.

2.2 SITE AND VICINITY GENERAL CHARACTERISTICS

The approximately square-shaped site, which measures approximately 1,250 feet from north to south and 1,300 feet from east to west, comprises 38 acres of vacant (undeveloped) desert land located on the south side of Rancho Road. The site is not associated with a numerical address. Surrounding properties consist of either commercial/light industrial facilities or are undeveloped. The general site and surrounding properties layout is presented on Figure 2.

2.3 CURRENT SITE USAGE

The site consists of undeveloped land with desert vegetation (scrub brush and grasses). The site surface consists of exposed soil containing rocks, gravel, and pieces of concrete. Soil stockpiles, scattered trash (e.g., paper, plastic, wood, metal and pieces of furniture) and a stack of concrete pipes were observed on the site. A high pressure gas pipeline is located on an easement adjoining the north side of the site.

Table 1 summarizes utilities that are provided to the site.

Table 1 Site Utilities

NAME	UTILITY
Electricity	Not Available (NA)/None observed
Potable Water	NA/None observed
Sanitary Sewer	NA/None observed
Storm Sewer	NA/None observed
Natural Gas	NA/None observed

2.4 CURRENT USES OF ADJOINING PROPERTIES

Table 2 summarizes the adjoining properties and their uses that WSP identified on the day of the site reconnaissance.

Table 2 Adjoining Properties

DIRECTION	PROPERTY DESCRIPTION
North	Rancho Road then commercial businesses (Holliday Rock Co. located at 12750 Rancho Road and Western States Wholesale located at 12808 Rancho Road) and undeveloped land.
East	Unpaved Emerald Road (no street sign was visible) then a chain-link fence enclosing an expansive solar panel farm.
South	Northwest Pipe Company (12351 Rancho Road) borders the west half of the site while undeveloped desert land borders the east half of the southern site border.
West	Northwest Pipe Company (12351 Rancho Road).

3 PHYSICAL SETTING

WSP reviewed reasonably ascertainable sources to assess the physical setting of the site, including the topographic, geologic, hydrogeologic, and hydrologic characteristics of the site. The results of WSP's review are presented below.

3.1 TOPOGRAPHY

The general topography of the site is shown on the United States Geological Survey (USGS) 2021 Adelanto, California 7.5-minute series quadrangle sheet. The site ground surface elevations range from approximately 2,935 feet above mean sea level (msl) in the northeast to 2,950 feet above msl in the southwest with a gentle slope in topography from southwest to northeast.

3.2 SOILS

The EDR Radius Map report provides soil composition information in the general area of the site that is provided by the United States Department of Agriculture (USDA) Soil Conservation Service (SCS). EDR shows the site is primarily located in the Bryman association of soils that is characterized as being moderately well to well drained and moderately coarse textured.

3.3 GEOLOGY

The site is located in the high desert area of San Bernardino County, north of the San Bernardino Mountains and west of the Mojave River. Regionally, the site is located in the Mojave Desert Geomorphic Province which is characterized by playas and broad alluvial basins separated by mountainous terrain. The basins are aggrading surfaces receiving sediment from the adjacent highlands. Structurally, the Mojave Desert Geomorphic Province is a wedge-shaped fault block bounded by the active San Andreas fault zone on the southwest and the active Garlock fault zone on the north and northwest. The Colorado River forms the arbitrary eastern boundary of this province.

Locally, the site is situated on the Cajon Fan, a gently-sloping feature consisting of merging alluvial fans and terraces created by the erosion of the San Gabriel and San Bernardino Mountains. Published geologic maps show the site as underlain by Holocene-age alluvial deposits (Dibblee and Minch, 2008; Dibblee, 1960). Based on the geologic descriptions, the alluvial deposits generally consist of silt, sand, and gravel (Dibblee and Minch, 2008; Dibblee, 1960).

According to WSP's review of exploratory boring logs generated during drilling at properties within approximately 3 miles of the site, alluvial deposits were encountered (J&B Environmental, Inc., 2000; LAW/Crandall, 1996). The alluvial deposits consisted of variably thick, interbedded layers of sand, silty sand, gravelly sand, clayey silt, sandy silt, and clay to the maximum drilled depth of 100 feet below ground surface (bgs).

3.4 GROUNDWATER

The site is located in the Upper Mojave River Valley Groundwater Basin [California Department of Water Resources (DWR), 2003]. The regional Pliocene and younger alluvial fan deposits and the overlying Pleistocene and younger floodplain are the primary water-bearing geologic units of the Upper Mojave River Valley Groundwater Basin. The Holocene-age sediments beneath the site are part of the upper water-bearing floodplain deposits of the basin (DWR, 2003). Based on review of data in the California Water Board's Sustainable Groundwater Management Act (SGMA) data viewer, groundwater levels at the site are expected to be approximately 100 feet bgs or deeper (California Water Boards, 2022). Furthermore, regional water table maps produced in cooperation with the USGS and Mojave Water Agency indicate water table depths of

approximately 260 feet bgs for 2016 (Dick and Kjos, 2017). Groundwater may be encountered as seepage within the upper Holocene-age alluvial deposits.

The general groundwater flow direction can also be estimated from ground surface elevations and surficial expression of groundwater, such as permanent lakes, streams, and wetland areas. Based on WSP's review of topography, the groundwater flow direction beneath the site is estimated to be to the northeast.

It should be noted that actual groundwater hydraulic gradient and flow direction(s) do not always follow topography, especially in areas influenced by heavy pumping from municipal or agricultural wells, irrigation, and/or recharge projects. Additional regional research and/or site-specific groundwater studies could be required to reliably establish groundwater flow direction in the site vicinity.

3.5 SURFACE WATER

No surface water was observed on the site. The closest surface water body to the site appears to be Spring Valley Lake located 7.2 miles to the southeast.

4 OWNER/USER PROVIDED INFORMATION

For the purposes of this assessment, the Client is the user of this Phase I ESA report. In accordance with Section 6 of the ASTM Standard, the user of this Phase I ESA report was informed that it was responsible for providing the following information to the environmental professional for consideration during the assessment:

- Reasonably ascertainable title or judicial records related to environmental liens and AULs for the site;
- Actual knowledge of the user regarding any environmental liens or AULs;
- Specialized knowledge or experience of the user with regards to the site and activities thereon that may be material to any potential RECs;
- Commonly known (within the local community) or reasonably ascertainable information regarding past releases, conditions indicative of releases, or threatened releases of hazardous substances or petroleum;
- Information as to whether the purchase price of the site is lower than the fair market value because of contamination; and,
- The reason the user is requesting to have a Phase I ESA performed.

Mr. Craig Wilde with Industrial Property Group, Inc., representing the User, completed an environmental questionnaire that WSP had provided. A copy of the completed questionnaire is provided in **Appendix A**.

4.1 TITLE RECORDS

Mr. Wilde did not provide WSP with title records for the site; however, site Alta Survey Maps, dated August 31, 2022, were provided to WSP for review (See Section 4.3).

4.2 ENVIRONMENTAL LIENS OR ACTIVITY AND USE LIMITATIONS

Mr. Wilde is not aware of any environmental cleanup liens against the site that are filed or recorded under federal, tribal, state, or local law.

Mr. Wilde is not aware of any AULs, such as engineering controls, land use restrictions, or institutional controls, that are in place at the site and/or have been filed or recorded in a registry under federal, tribal, state, or local law.

4.3 SPECIALIZED KNOWLEDGE

Mr. Wilde provided ALTA Survey Maps for the site, dated August 31, 2022, showing the site boundary and related features. The maps are included in **Appendix A**. Based on WSP's review, the following is a summary of site information obtained from these maps.

- Legal Description: APN 3128-291-02. The East ½ of the East ½ of the North ½ of the North ½ of Section 3, Township 5 North, Range 5 West, San Bernardino Base and Meridian, in the City of Adelanto, County of San Bernardino, State of California, according to the official plat of said land on file in the District Land Office.
- City Benchmark No. 552: Spike, Stamped City of Adelanto, Located at South 1285' intersection of Rancho Rd. & Emerald Rd., Elevation 2,928.215'.
- A 30-foot wide easement for road purposes exists within the northern and eastern edges of the site.

- A 100-foot wide easement to Southern California Gas Company for pipeline purposes exists within the northern edge of the site. High pressure gas pipeline markers are located within the northern portion of the site (approximately 25 feet south of, and parallel to, Rancho Road).
- Fiber optic poles are located within the northern portion of the site.
- Seven-foot high chain link fencing is located on the west side of Aguadera Road (western edge of site bordering Northwest Pipe Company), on the east side of Emerald Road, and along the western half of the southern site boundary.
- Site elevation measurements were generally taken on a grid pattern spaced every 80 feet (east-west direction) and every 100 feet (north-south direction). The highest site elevation is in the southwest corner (approximately 2,952 feet above msl) while the lowest site elevation is in the northeast corner (approximately 2,930 feet above msl);
- The site has a gentle topographical slope towards the east-northeast;
- The entire site is described as “landscape”;
- The gross land area of the site is 39.07 acres while the net land area is 35.20 acres;
- The site is zoned as “light manufacturing”;
- Notes on the maps included the following statements:
 - “...the subject property is serviced by all the necessary utilities required to maintain normal operation.”
 - “There is no visible evidence of cemeteries on the subject property.”
 - “At the time of the survey, no evidence of recent earth moving work, building construction or additions were observed.”
 - “No visible evidence of solid waste dump, sump PR sanitary landfill on the subject property.”;
- Rancho Road adjoins the site to the north.
- Aguadera Road (unpaved) runs along the western edge of the site; and,
- Emerald Road adjoins the site to the east.

4.4 COMMONLY KNOWN OR REASONABLY ASCERTAINABLE INFORMATION

Mr. Wilde did not provide WSP with commonly known or reasonably ascertainable information, with the exception of the Alta Survey Maps as discussed in Section 4.3.

4.5 VALUATION REDUCTION FOR ENVIRONMENTAL ISSUES

Mr. Wilde stated that the purchase price of the site reasonably reflects the fair market value of the site and has not been reduced because of contamination at the site.

4.6 DEGREE OF OBVIOUSNESS OF THE PRESENCE OF CONTAMINATION

Mr. Wilde did not provide information regarding presence, or absence, of contamination at the site.

4.7 REASON FOR PERFORMING PHASE I ESA

WSP understands the Phase I ESA is being conducted as part of the due diligence process associated with a proposed acquisition of the site.

4.8 OTHER

Mr. Wilde did not provide WSP with other information pertaining to the site other than that identified above.

5 ENVIRONMENTAL RECORDS REVIEW

This section presents the results from the environmental records review conducted by WSP. Sections 5.1 and 5.2 discuss results from the search of standard environmental databases, which were reviewed to assess potential environmental concerns for the site, and when applicable, surrounding properties. Section 5.3 discusses results from additional environmental record sources that were reviewed for the Phase I ESA.

5.1 STANDARD ENVIRONMENTAL RECORDS SOURCES

WSP reviewed the results of a search of standard environmental records sources as required by the ASTM Standard. EDR provided results of a regulatory agency database search in their report dated September 14, 2022. WSP reviewed that report for information pertaining to storage and/or reported releases of hazardous substances and petroleum products on the site and on surrounding properties that may affect the site. The EDR radius map search report is included in **Appendix B**.

The database search information has been divided into three subcategories: federal records; state, tribal, and local records; and EDR exclusive records. Properties listed in the report that do not have sufficient information for mapping their location are called orphan sites⁵ and are listed separately. Table 3 lists the environmental databases for which one or more facilities were found within the recommended ASTM search distance, and the number of facilities found.

Table 3 Environmental Database Search Results

ENVIRONMENTAL LIST	SEARCH DISTANCE (MILES)	SITE LISTING	NUMBER OF FACILITIES LISTED
Federal Records			
National Priority List (NPL)	1.0	No	1
SEMS	0.5	No	1
Corrective Action (CORRACTS)	1.0	No	1
RCRA-TSDF	0.5	No	1
RCRA-LQG	0.25	No	1
US ENG CONTROLS	0.5	No	1
US INST CONTROLS	0.5	No	1
State, Tribal and Local Records			
AST	0.25	No	2
Additional Environmental Records/Other Ascertainable Records/EDR Exclusive Records			
CERS HAZ WASTE	0.25	No	2
CERS TANKS	0.25	No	2
RCRA NonGen/NLR	0.25	No	1
DOD	1.0	No	1

⁵ Orphan sites are properties in government records reports prepared by commercial database vendors that cannot be geographically located (i.e., mapped or geocoded) due to an inadequate or incomplete address in the government database or computer map files.

ENVIRONMENTAL LIST	SEARCH DISTANCE (MILES)	SITE LISTING	NUMBER OF FACILITIES LISTED
ROD	1.0	No	1
US MINES	0.25	No	2
HWP	1.0	No	1
San Bern. Co. Permit	0.25	No	2

A review of the federal, state, tribal, local, and other/proprietary records summary provided by EDR revealed no environmental database listings for the site, and 21 database listings for facilities of potential environmental concern located within the respective ASTM standard search. Because some facilities may occur on more than one database, the total number of listings may be greater than the total number of applicable facilities.

The site did not appear on federal, state, tribal, local, and other/proprietary databases listed in the EDR report.

5.1.1 FEDERAL RECORDS

George Air Force Base

The EDR report identified the following listings for George Air Force Base, located approximately 0.5 mile north-northeast (presumably downgradient) of the site: NPL, SEMS, CORRACTS, RCRA-TSDF, RCRA-LQG, US Engineering Controls, US Institutional Controls, Historical UST, ROD, RAATS, PRP, and DOD. The base has land use restrictions in place and the Regional Water Quality Control Board (RWQCB) is the lead regulatory agency. Based on the distance from the site and the assumed direction of groundwater flow, this facility is not considered likely to have adversely impacted the site.

5.1.2 STATE, LOCAL AND TRIBAL RECORDS AND ADDITIONAL ENVIRONMENTAL RECORDS/OTHER ASCERTAINABLE RECORDS/EDR EXCLUSIVE RECORDS

Holliday Rock Co.

The EDR report identified the following site listings for Holliday Rock Co. (12750 Rancho Road): HWTS, AST, CERS HAZ WASTE, CERS TANKS, HAZNET, NPDES, San Bern. Co. Permit, WDS, CIWQS, and CERS, and RCRA NonGen/NLR. This facility adjoins the site to the north. Violations were cited and were returned to compliance. No releases were reported. Based on the information contained in these listings and the interpreted groundwater flow direction, this facility is not considered likely to have adversely impacted the site and, therefore, regulatory file reviews are not considered necessary.

California Silica Products/Western States Wholesale

The EDR report identified Western States Wholesale (operator) and California Silica Products (entity), both located at 12808 Rancho Road, on the US Mines database listing. This facility adjoins the site to the north. Numerous monetary citations were issued from 2012 through 2021, but no details regarding violations were reported. No releases were cited. Based on the information contained in these listings and the interpreted groundwater flow direction, this facility is not considered likely to have adversely impacted the site and, therefore, regulatory file reviews are not considered necessary.

Northwest Pipe Company

The EDR report identified the following site listings for Northwest Pipe Company (12351 Rancho Road): RCRA-LQG, AST, CERS HAZ WASTE, CERS TANKS, ECHO, EMI, NPDES, San Bern. Co. Permit, WDS, CIWQS, and CERS. This facility adjoins the site to the west. Violations were cited and were returned to compliance. No releases were reported. Based on the information contained in these listings, this facility is not

considered likely to have adversely impacted the site and, therefore, regulatory file reviews are not considered necessary.

TPS Technologies Inc.

The EDR report identified the following site listings for TPS Technologies Inc. (12328 Hibiscus Road): HWTS, HAZNET, HWP, and CERS. This facility is located approximately 4,500 feet northwest of the site. No violations or releases were cited. Based on the information contained in these listings and the distance from the site, this facility is not considered likely to have adversely impacted the site.

5.2 ORPHAN SITES LIST

Four orphan (unmappable) sites were identified in the vicinity of the site by EDR. Based on the limited address information provided, these orphan sites do not appear to be on adjoining properties to the site. Based on the presumed distances from the site and the types of listings for three of the four facilities (CDL), these orphan sites are not considered as RECs with respect to the site.

5.3 ADDITIONAL ENVIRONMENTAL RECORD SOURCES

Additional environmental record sources (including websites) were reviewed to enhance and supplement the standard environmental record sources.

5.3.1 SAN BERNARDINO COUNTY FIRE PROTECTION – HAZARDOUS MATERIALS DIVISION

On September 19, 2022, WSP submitted a Freedom of Information Act (FOIA) request to the San Bernardino County Fire Protection – Hazardous Materials Division for the site (APN 3128-291-02). A response from the agency, dated September 23, 2022, stated that no records exist for the site.

5.3.2 DEPARTMENT OF TOXIC SUBSTANCES CONTROL (DTSC) – CYPRESS AND CHATSWORTH OFFICES

On September 19, 2022, WSP submitted FOIA requests for the site (southeast intersection of Rancho Road and Aguadere Road, Adelanto, California) to DTSC's Cypress and Chatsworth offices. A response from the Cypress office, dated September 20, 2022, stated that no files were found for the site. A response from the Chatsworth office, dated September 23, 2022, stated that no files were found for the site.

5.3.3 REGIONAL WATER QUALITY CONTROL BOARD - LAHONTAN (REGION 6)

On September 19, 2022, WSP submitted a FOIA request for the site (southeast intersection of Rancho Road and Aguadere Road, Adelanto, California) to the Regional Water Quality Control Board (RWQCB) - Lahontan (Region 6) office. A response from the RWQCB Lahontan office, dated September 27, 2022, stated that no records for the site or within a 1000-foot radius of the site were found.

5.3.4 GEOTRACKER (CALIFORNIA RWQCB'S WEBSITE)

GeoTracker, the California's RWQCB's website, was searched on September 27, 2022. No listings were shown for the site.

5.3.5 ENVIROSTOR (DTSC'S WEBSITE)

EnviroStor, DTSC's website, was searched on September 27, 2022. No listings were shown for the site.

5.3.6 DTSC ONLINE HAZARDOUS WASTE TRACKING SYSTEM

DTSC's online Hazardous Waste Tracking System was searched on September 27, 2022. No listings were shown for the site.

5.3.7 UNITED STATES ENVIRONMENTAL PROTECTION AGENCY

On September 19, 2022, a FOIA request was submitted to EPA requesting available information that may be on file for the site. On September 19, 2022, EPA responded to the FOIA request stating that information regarding the site is available through EPA's MyProperty online database.

On September 19, 2022, WSP researched the MyProperty online database (www.epa.gov/myproperty) for the site and no listings were found.

5.3.8 CALIFORNIA GEOLOGIC ENERGY MANAGEMENT DIVISION (CALGEM)

An online search of California Geologic Energy Management Division (CalGem) was performed on September 28, 2022. No listings for oil and gas wells were shown for the site. The closest well listing is American Petroleum Institute (API) 0407100005, located approximately 4 miles east of the site. Operator is shown as H.T. Widney and G.G. Widney. The well is listed as a plugged oil and gas well. A second well, API 0407100103, is located approximately 4.1 miles north of the site. Operator is shown as Mojave River Oil Corp. The well is listed as a dry hole and plugged. Based on the distances to the site and the status of the wells, these wells are not considered RECs for the site.

5.3.9 NATIONAL PIPELINE MAPPING SYSTEM

An online search of the National Pipeline Mapping System (NPMS) was performed on September 27, 2022. An active (filled) natural gas transmission pipeline was shown running parallel to, and possibly on the south side of, Rancho Road.⁶ The operator is listed as Southern California Gas Co. The pipeline length is listed as 16.90 miles. No violations or releases associated with the pipeline were listed in the EDR report. The pipeline is not considered a REC for the site.

⁶ This is consistent with information provided on the ALTA survey and site reconnaissance observations. The pipeline appears to be located within the boundaries of a 100-foot wide site easement.

6 HISTORICAL RECORDS REVIEW

WSP reviewed reasonably ascertainable, standard historical sources to develop a history of the previous uses of the site and surrounding area to help identify the likelihood of past uses that could have led to RECs for the site. WSP has attempted to identify the past uses of the site and adjoining properties at intervals defined by ASTM from the present back to the site and adjoining properties' first developed use or 1940, whichever is earlier.

6.1 TITLE RECORDS

The Client did not provide WSP with a title report for the site. The user provided ALTA Survey Maps for the site, dated August 31, 2022, showing the site boundary and other features. See Section 4.3 for details.

6.2 LOCAL STREET DIRECTORY

A local street directory search was completed by EDR for the site as a screening tool to help evaluate potential liability from past activities on the site. The site does not have a numerical street address and, therefore, is not listed by EDR in the street directory report. Street directory listings for the years 1971 through 2017 were provided for adjoining/nearby properties in the site area, summarized in Table 4. The local street directory report (EDR City Directory Abstract, 2022) is provided in **Appendix C**.

Table 4 Adjoining/Nearby Property Land Use

DIRECTION FROM SITE	STREET ADDRESS	YEAR(S)	DESCRIPTION
North	12808 Rancho Road	2010, 2017	Western States Wholesale
North	12750 Rancho Road	2010, 2014	Holliday Rock Co.
Northwest	12130 Rancho Road	1980, 1986, 1992, 1995, 2000, 2005, 2010, 2014, 2017	Agentai Exquadrum, Exquadrum Inc., Associated American Towing, Commercial Engine Service, S&S Trailer Repair, A S E A Inc., Scoggin Morris (residence)
West	12351 Rancho Road	1992, 1995, 2000, 2005, 2010, 2014, 2017	Northwest Pipe & Casing Company, Northwest Pipe Co., Industrial Clerical Recruit
South	---	---	No listings.
East	---	---	No listings.

The site is not listed in the EDR street directory search. Various businesses are listed on adjoining or nearby properties located north and west of the site, including a towing and engine service business, a ready-mix concrete business, and a pipe manufacturing business.

WSP’s review of the local street directory records did not identify historical usage to the north and west that would be considered potential environmental concerns in connection with the site.

6.3 HISTORICAL AERIAL PHOTOGRAPHS

Aerial photographs are photographs taken from an aerial platform with sufficient resolution to allow identification of development and activities of areas encompassing the site. WSP reviewed available aerial photographs dated 1953, 1959, 1968, 1975, 1978, 1985, 1994, 2005, 2009, 2012, and 2016 of the site and surrounding area (EDR Aerial Photo Decade Package, 2022, **Appendix D**). Note that site features may not be discernable because of the scale or degree of clarity of a given photograph.

Table 5 summarizes the information obtained from review of the aerial photographs.

Table 5 Historical Aerial Photograph Search Results

DATE	SCALE	SITE	ADJOINING/NEARBY PROPERTIES
1953, 1959	1"=500'	The site appears undeveloped. Dirt paths are observed in the southwestern, northeast and eastern portions of the site.	Adjoining and nearby land uses appear undeveloped and structures are not observed. Rancho and Emerald Roads (small dirt roads) are visible.
1968	1"=500'	The site appears similar to the 1959 photograph.	Adjoining and nearby properties are similar to the 1959 photograph, with the exception of high power transmission lines on land approximately 750 feet north of the site.
1975	1"=500'	The site appears similar to the 1968 photograph.	Adjoining and nearby properties appear similar to the 1968 photograph.
1978, 1985	1"=500'	The site appears similar to the 1975 photograph, except the path previously observed in the southwest portion of the site is not apparent.	Adjoining and nearby properties appear similar to the 1975 photograph.
1994	1"=500'	The site appears similar to the 1985 photograph. Aguadera Road (dirt road) is present along the western edge of the site.	Rancho Road appears widened, yet still unpaved. The adjoining property to the west and southwest appears developed with buildings and outside yards with linear features resembling the current pipe manufacturing business (Northwest Pipe Company).
2005,	1"=500'	The site appears similar to the 1994 photograph, with the exception of more unpaved paths in the northeast corner of the site and a small disturbance (possible dirt path) in the northwest corner of the site. Areas of darker-colored soil and apparent standing water are visible within the western edge of the site.	Rancho Road appears paved from approximately the centerline of the site extending westward. The pipe company appears to have expanded the outside storage yard onto the adjoining property south of the site. Buildings and yards, similar to current Holliday Rock Co. and Western States Wholesale, are developed on the adjoining land to the north. The adjoining properties to the northeast, east and southeast remain as undeveloped land.

2009, 2012, 2016	1"=500'	East-west trending linear features and minimal to no vegetation, possibly indicative of grading activities, are visible on the western third and south-central portions of the site. Unpaved roads are observed surrounding the linear features. Darkened soil and suspect ponded water are visible on portions of the site in the 2009 and 2012 aerial photographs. The discolored soil and ponded water in the south portion of the site appear to be from drainage coming onto the site from the pipe company. A small dry channel is observed in the southeast corner of the site.	Adjoining and nearby properties appear similar to the 2005 photograph. By 2016, the adjoining land to the east is occupied with an expansive solar panel farm.
------------------------	---------	--	--

WSP's review of the aerial photographs from EDR did not identify historical usage considered to be a REC in connection with the site.

6.4 HISTORICAL TOPOGRAPHIC MAPS

Historical topographic maps of the site and surrounding area were provided by EDR for the years 1932, 1934, 1956, 1968, 1993, 2012, 2015, 2018 (EDR, Historical Topographic Map Report, 2022). Elevation at the site is identified as 2,940 feet above msl based on the EDR report. Table 6 summarizes the information obtained from review of the historical topographic maps. Copies of the topographic maps are included in this report as **Appendix E**.

Table 6 Historical Topographic Map Search Results

DATE	SCALE	SITE	ADJOINING/NEARBY PROPERTIES
1932, 1934	30 min.	The site is undeveloped. Surface elevation is shown as 2,940 feet above msl, with a gentle slope to the east-northeast. Unpaved roads are shown on the southwest portion of the site.	The adjoining and nearby properties appear as undeveloped land, with the exception of unpaved roads on the north and east. Topography slopes gently to the east-northeast.
1956, 1968	7.5 min.	The site is undeveloped.	Adjoining and nearby properties appear similar to the 1934 map. High power transmission lines are observed approximately 1,000 feet to the north, trending generally east-west.
1993, 2012, 2015, and 2018	7.5 min.	The site is similar to the 1968 map, with the exception of unpaved roads/paths in the northeastern corner and eastern border.	Adjoining and nearby properties are observed with increased unpaved and paved roads. High power transmission lines to the north appear improved. Interstate 395 is observed approximately one mile west. A paved road is observed on the northern border

		(by 2012, this road is identified as Rancho Road). By 2015, the road adjoining the site to the east is identified as Adelanto Airport Road (now Emerald Road). Emerald Road extends to the north beyond Rancho Road. The 2012, 2015 and 2018 maps only show roadways but do not show physical features (e.g., buildings).
--	--	---

WSP’s review of the historical topographic maps from EDR did not identify historical usage considered to be a REC in connection with the site.

6.5 FIRE INSURANCE MAPS

WSP requested that EDR search for available Sanborn fire insurance maps (EDR Certified Sanborn Map Report, 2022, **Appendix F**). EDR’s indicated that certified Sanborn Map coverage was not found for the site which was listed as an “unmapped property”.

6.6 HISTORICAL USE INFORMATION ON THE SITE

Based on the information reviewed and discussed above, the site has been undeveloped land from at least 1932 through 2018. By 1953 various unpaved paths were observed in the north, east, and southwest portions of the site. By 2009, linear features resembling stockpiled materials (possibly rows of stockpiled soil) were observed on the western and southern portions of the site. Unpaved roads were observed surrounding the stockpiles. Also by 2009, surface discoloration and suspect ponded water in the southern, western and northern portions of the site were observed, indicating possible surface water flow from the adjoining Northwest Pipe Company facility. WSP’s review of historical use information on the site did not identify any historical usage considered a REC for the site.

6.7 PREVIOUS REPORTS OR RECORDS OF PROCEEDINGS

The user provided WSP with ALTA Survey Maps (**Appendix A**). Refer to Sections 4.1 and 4.3 for pertinent details.

6.8 HISTORICAL USE INFORMATION ON ADJOINING PROPERTIES

By 1992, the adjoining property to the west was developed with a pipe manufacturing company (Northwest Pipe Company). By 2005, the pipe company had expanded its property adjoining the site to the south; Holliday Rock Co. and Western States Wholesale had been developed on adjoining land to the north. Rancho Road, first unpaved then paved, lies on the northern border of the site. Unpaved Emerald Road adjoins the site to the east. By 2016, the adjoining land to the east was developed with an expansive solar panel farm.

7 SITE RECONNAISSANCE

Ellen Smith, Site Assessor with WSP, completed the site reconnaissance on September 20, 2022, to observe the general site conditions and operations on the site. Ms. Smith was unaccompanied during the site reconnaissance. This section presents the findings of the site reconnaissance. These observations pertain to the general conditions of the physical land, including location and presence of ponded water, wetlands, stained and stressed vegetation, monitoring wells, wastewater, and solid or liquid waste.

On the day of the site reconnaissance, the weather conditions were clear and dry. Photographs were taken of notable site features and are included in **Appendix G**.

7.1 METHODOLOGY AND LIMITING CONDITIONS

The exterior of the site was visually and/or physically observed from the periphery, including adjacent public thoroughfares, and then systematically traversed, on foot and in vehicle, to view features of the site. No structures were observed on the site during the reconnaissance.

7.2 GENERAL SITE SETTING

The site is located at the southeast corner of the Rancho Road and Aguadera Road intersection in Adelanto, California. The site is bordered by the paved Rancho Road to the north, Northwest Pipe Company to the west and southwest, and unpaved Emerald Road (no street sign was observed during the site reconnaissance) to the east. Unpaved Aguadera Road (no street sign was observed during the site reconnaissance) traverses north-south on the western edge of the site. The site is a generally square-shaped lot, approximately 1,250 feet from north to south, and 1,300 feet from east to west.

The site is primarily undeveloped land consisting of exposed soil, rocks and gravel, desert brush, and unpaved Aguadera Road trending north-south on the western site boundary. Trash (e.g., furniture parts, glass, plastic, paper, wood, and metal) was scattered across the site. High pressure gas pipeline markers were observed along the northern portion of the site.

The properties adjoining the site to the north are comprised of asphalt-paved Rancho Road then commercial businesses consisting of Holliday Rock Co., Inc., a ready-mix concrete supplier, and Western States Wholesale, a building materials store. The property adjoining the site to the west and south (west half) is occupied by Northwest Pipe Company. Lined and unlined water features were observed on the pipe company property, adjoining the site to the south and west. Evidence of surface water drainage coming from the pipe company property, flowing onto the site, was observed in the southwestern and west-central portions of site. Standing water was not observed on the site during the site reconnaissance. The property adjoining the south (east half) portion of the site is occupied by undeveloped land consisting of exposed soil, rocks and gravel, desert brush, and Joshua Trees. Unpaved Emerald Road adjoins the site to the east, followed by exposed soil and desert brush, a large Joshua Tree, and trash consisting of miscellaneous glass, metal, plastic, paper, and wood. The adjoining property to the east consists of a chain-link fence enclosed facility occupied by an expansive solar panel farm.

7.3 BUILDINGS AND OTHER STRUCTURES

No buildings or structures were observed on the site.

7.4 OTHER SITE FEATURES

Table 7 summarizes other information obtained from the site reconnaissance toward identifying items of potential environmental concern for the purposes of this assessment. These features may or may not represent a REC for the site.

Table 7 Summary of Site Reconnaissance

ITEM	OBSERVATION	FINDINGS
Aboveground Storage Tanks & Historic Aboveground Storage Tanks & Piping Systems	No aboveground storage tanks (ASTs) or associated dispenser(s) and piping were observed on the site. As discussed in Section 7.2, high pressure gas pipeline markers were observed along the northern edge of the site and a gas transmission pipeline is located within the northern edge of the site (NPMS, Section 5.3.9).	Not a REC
Underground Storage Tanks And Historic Underground Storage Tanks And Piping Systems	No underground storage tanks (USTs) or associated dispensers and piping were observed on the site.	Not a REC
Odors	No unusual odors were noted on the site on the day of the site reconnaissance.	Not a REC
Pools of Liquid	Standing surface water was not observed on the site during the site reconnaissance. Pools, catchment structures, or sumps containing liquids or oily sheen likely to be hazardous substances or petroleum products were not observed on the site during the site reconnaissance.	Not a REC
Pits, Ponds, or Lagoons	No pits, ponds, stormwater catchment basins, retention structures, or lagoons were observed on the site during the site reconnaissance.	Not a REC
Drums	No drums were observed on the site during the site reconnaissance.	Not a REC
Petroleum Products Storage Containers and/or Equipment	No petroleum products storage containers or equipment were observed on the site during the site reconnaissance.	Not a REC
Hazardous Substances	No hazardous substances were identified on the site during the site reconnaissance.	Not a REC
Unidentified Substance Containers	No containers containing unidentified substances suspected of being hazardous substances or petroleum products were observed on the site during the site reconnaissance.	Not a REC
Polychlorinated Biphenyls	No electrical or hydraulic equipment known or likely to contain PCBs were visually observed on the site.	Not a REC

ITEM	OBSERVATION	FINDINGS
Stains or Corrosion	No stains or corrosion indicative of hazardous substances or petroleum products were observed on the site.	Not a REC
Drains, Sumps, or Other Discharge Features	No drains, sumps, or other discharge features were observed on the site.	Not a REC
Stained Soil/Pavement or Stressed Vegetation	<p>No stained soil/pavement or stressed vegetation was observed on the site during the site reconnaissance.</p> <p>An area in the west-central portion of the site was observed with indications of previous surface water runoff entering the site from the Northwest Pipe Company property. The runoff features (water flow patterns) extended approximately 20 feet onto the site. No standing water, unusual soil discoloration or odors were observed in this area of the site.</p> <p>The southwest corner of the site showed evidence of moisture in the soil and vegetation. Increased vegetation growth was observed along the southern portion of the site, extending along the fence line to the Northwest Pipe Company property; however, no standing water was observed. A standpipe and valve, as well as a concrete-lined rectangular feature (observed to be dry during the site reconnaissance), appears to be associated with water usage and concrete pipe curing activities on the adjoining pipe company property.</p>	Not a REC
Solid Waste or Fill Dirt	<p>Waste containers, such as dumpsters, were not observed on the site. Trash was observed throughout the site but no leaking/discharging liquid waste was observed. The trash consisted of miscellaneous plastic, glass, furniture parts, paper, wood, and metal.</p> <p>Stockpiles of soil were observed primarily in the western half of the site. The stockpiles appeared to be in rows of various widths and heights, containing soil, rocks, and occasional broken concrete particulates. No discoloration or odors were observed in the soil stockpiles.</p>	Not a REC
Wastewater	Aside from the discharge of water from the adjoining property (described above), no wastewater or other liquids, including stormwater that discharges into a drain, ditch, underground injection system, or stream on or near the site, were observed during the site reconnaissance.	Not a REC
Wells	No dry wells, irrigation wells, injection wells, abandoned wells, or monitoring wells were observed on the site during the site reconnaissance.	Not a REC
Septic Systems	No septic systems were observed on the site during the site reconnaissance.	Not a REC
Wet Areas or Surface Water Bodies	A detailed wetland evaluation is beyond the scope of this investigation. Areas that may be wetlands or nearby surface water bodies were not observed on or near the site. See above Stained	Not a REC

ITEM	OBSERVATION	FINDINGS
	Soil/Pavement or Stressed Vegetation section for additional observations.	
Miscellaneous Trash	Trash (e.g., furniture parts, plastic, glass, metal, and wood) was observed throughout the site. No liquids or staining resulting from the trash were observed.	Not a REC
Other Observations	<p>A stack of approximately 35, 10-foot long concrete pipes was observed within the northwestern portion of the site.</p> <p>Two stakes were observed on the western portion of the site, showing "LGC USA" markings.</p>	Not a REC

7.5 NON-SCOPE CONSIDERATIONS

An assessment of non-scope considerations (asbestos-containing materials, lead-based paint, lead in drinking water, biological agents, cultural/historical resources, ecological resources, endangered species, indoor air quality, industrial hygiene, mold and regulatory compliance) was not included in the scope of services for this Phase I ESA. These topics would be appropriately addressed by professionals in fields including biology, anthropology, archaeology, and industrial hygiene.

8 INTERVIEWS

During this Phase I ESA, WSP attempted to interview knowledgeable person(s) to obtain information about the site, particularly regarding possible RECs in connection with the site.

8.1 INTERVIEW WITH PROPERTY OWNER

WSP was not provided with contact information for the site owner.

8.2 INTERVIEW WITH OTHER INDIVIDUALS FAMILIAR WITH PROPERTY

Responses to WSP's environmental questionnaire were provided by Craig Wilde, Industrial Property Group (User). Pertinent information provided by the user was incorporated into this Phase I ESA, as appropriate.

At WSP's request, Mr. Wilde contacted Mr. Bruce Akana, Vice President of Operations with Northwest Pipe Company, to discuss the drainage from the adjoining property onto the site that was observed during the site reconnaissance and in historical aerial photographs. Mr. Wilde forwarded an e-mail from Mr. Akana, dated October 17, 2022, which indicated that pipe curing activities on the Northwest Pipe Company involve the use of water with no additives or chemical treatment processes.

Contact information for other individuals familiar with the site were not provided to WSP. Thus, no interviews were conducted with such persons.

8.3 ATTEMPTED INTERVIEWS

No other interviews were attempted for this assessment.

9 FINDINGS

WSP has performed this Phase I ESA in general conformance with the scope and limitations of the ASTM Standard for the site located at the southeast corner of the Rancho Road and Aguadera Road intersection in Adelanto, California. No RECs, CRECs, HRECs or de minimis conditions were identified during the completion of this Phase I ESA.

Table 8 On-Site Key Findings

DESCRIPTION	FINDING
Evidence of surface flow from the adjoining Northwest Pipe Company facility onto the western and southwestern portions of the site was noted in historical references and was also observed during the site reconnaissance. Based on information obtained from Northwest Pipe Company, the composition of the liquid entering onto the site is water with no additives or treatment chemicals.	Not a REC
Numerous linear (east-west trending) soil stockpiles were observed primarily in the western half of the site. The stockpiles had various widths and heights and were comprised of soil, rocks, and occasional pieces of broken concrete. No unusual discoloration or odors were noted.	Not a REC

Table 9 Off-Site Key Findings

DESCRIPTION	FINDING
None	None

10 OPINION

WSP's Environmental Professional has determined that there are no RECs associated with the site. Activities on the adjoining Northwest Pipe Company property include the manufacturing of precast concrete and engineered steel piping. Based on site reconnaissance observations and review of historical information, surface drainage from the adjoining property onto the site has likely occurred since at least 2005 and is associated with the curing process for concrete pipe. The composition of the liquid entering the site is understood to be water used for curing concrete piping that does not contain additives or treatment chemicals.

The presence of linear soil stockpiles on the western portion of the site, noted in historical references back to at least 2009, indicates grading activities have occurred on the site. Based on similar features observed on the Northwest Pipe Company property in aerial photographs, it is WSP's opinion that these linear stockpiles were possibly constructed by Northwest Pipe Company for the storage of manufactured pipes. Aside from broken fragments of concrete, no unusual staining, odors or deleterious materials were observed in these stockpiles during the site reconnaissance. Although not considered a REC, these features warrant mentioning.

11 DEVIATIONS AND DATA GAPS

There were no deviations from the requirements of the ASTM E 1527-13 and applicable procedures of ASTM E 1527-21.

The following data failure or data gap was identified:

- Greater than five-year gaps in historical documentation of site usage were found in the historical sources. Also, aerial photos provided by EDR only dated back to 1953; however, topographic map coverage dated back to 1932. Although lack of some historical documentation is considered a data gap, it is not considered likely to alter the Environmental Professional's ability to form an opinion based on the other data evaluated for the site.

12 CONCLUSIONS

WSP has performed this Phase I ESA in general conformance with the scope and limitations of the ASTM Standard for the site located at the southeast corner of the Rancho Road and Aguadera Road intersection in Adelanto, San Bernardino County, California. Any exceptions to, or deviations from, this practice are described in Section 11 of this report. This assessment has revealed no evidence of known RECs or CRECs in connection with the site.

WSP does not guarantee the site is free of contamination or hazardous waste material due to unknown or latent conditions that may become evident in the future, either on the site or on adjoining or nearby properties. In addition, site conditions might change over time. Should additional surface, subsurface, chemical, or other data become available after the date of issue of this report, the findings, conclusions, and recommendations contained herein may have to be modified. Review by WSP of such additional information would be conducted upon receipt of a written request from our client.

13 ADDITIONAL SERVICES

WSP did not provide any additional services during the completion of this Phase I ESA.

14 SIGNATURE(S) OF ENVIRONMENTAL PROFESSIONAL(S)


I declare that, to the best of my professional knowledge and belief, I meet the definition of environmental professional as defined in Title 40 of the Code of Federal Regulations (CFR), Part 312.10. I have the specific qualifications based on education, training, and experience to assess a site of the nature, history, and setting of the subject site. I/we have developed and performed all the appropriate inquiries in conformance with the standards and practices set forth in 40 CFR 312.

WSP Environment & Infrastructure Solutions, Inc.



Ellen Smith

Environmental Professional



Matt Fraychineaud, PG 7144

Senior Environmental Professional

14.1 QUALIFICATIONS OF ENVIRONMENTAL PROFESSIONAL(S)

Ellen Smith, Environmental Professional – Ms. Smith is a Geologist with over 16 years of experience as an environmental consultant. Ms. Smith has completed more than 200 Phase I ESAs in California, Arizona, Nevada, and Washington, for a variety of facilities from vacant property to large manufacturing facilities. Her experience extends to Phase II site characterizations, soil/groundwater/vapor sampling and analysis, and industrial/commercial stormwater BMP inspections and sampling.

Matt Fraychineaud, Senior Environmental Professional –

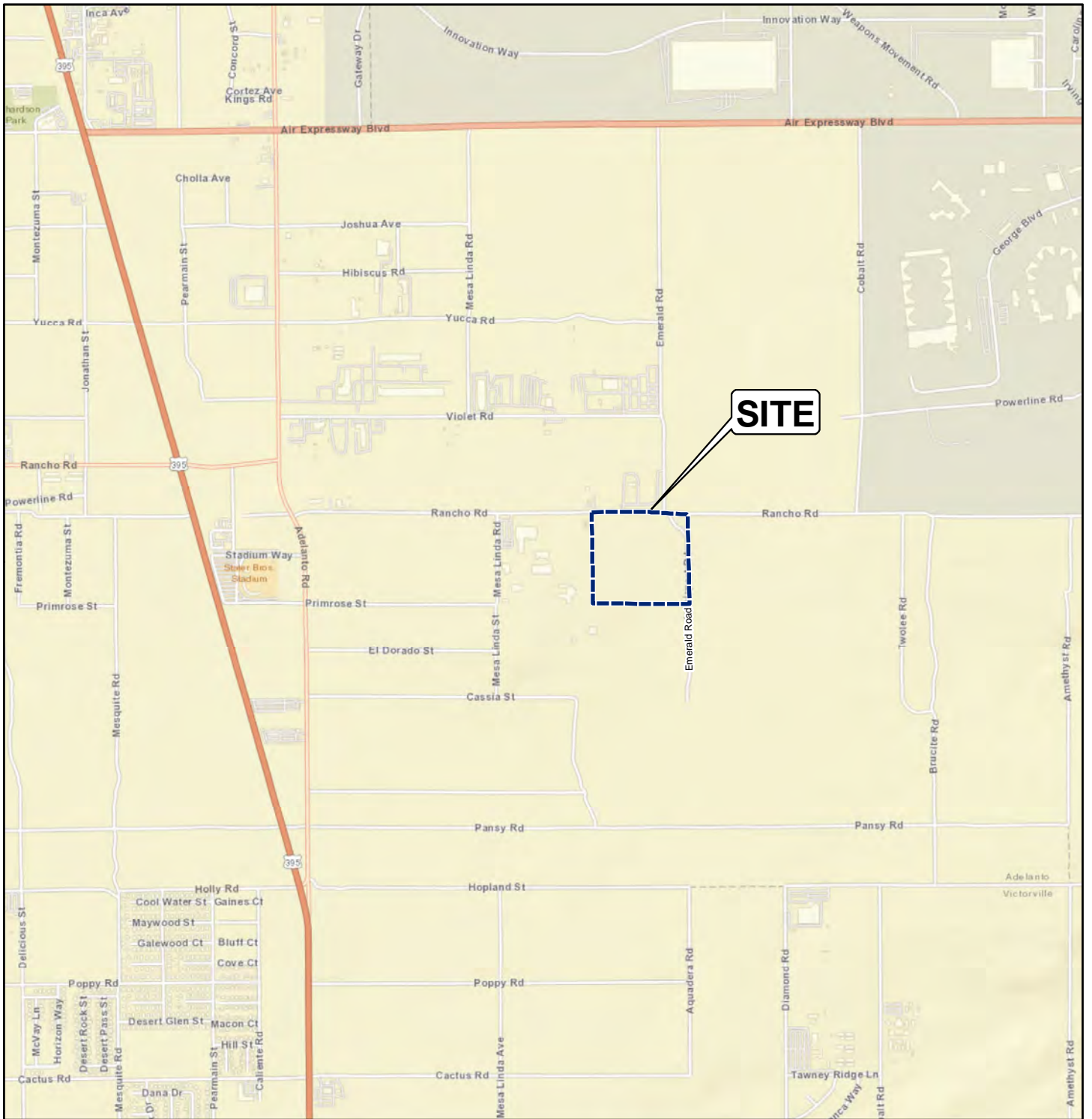
Matt Fraychineaud is a Senior Associate Geologist with over 30 years of experience and specializes in environmental due diligence assessments associated with the real estate transaction process. He has extensive experience in site history reviews, soil and groundwater sampling, analytical laboratory data interpretation, and building material sampling.

15 REFERENCES

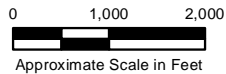
- ASTM International (ASTM), 2013 and 2021, ASTM Standard E 1527-13 and E 1527-21, Standard Practice for Environmental Site Assessments: Phase I Environmental Site Assessment Process, ASTM International, West Conshohocken, Pennsylvania.
- EDR, 2022. Radius Report plus EDR Aerial Photo Decade Package, EDR Historical Topo Map Report, EDR-City Directory Abstract, and Certified Sanborn® Map Report. SE corner Rancho/Aguadera Roads, Adelanto, CA 92301. Inquiry 7116561, 13, 14, and 16, September.
- California Department of Water Resources (DWR), 2003, “California’s Groundwater,” Bulletin 118, Update 2003.
- California Water Boards, 2022, Sustainable Groundwater Management Act (SGMA) data viewer, <https://sgma.water.ca.gov/webgis/?appid=SGMADataViewer#gwlevels>, accessed September 18, 2022.
- Dibblee, T.W., 1960, Preliminary Geologic Map of the Victorville Quadrangle, California, USGS Mineral Investigations Field Studies Map MF-229, map scale 1:62,500.
- Dibblee, T.W. and Minch, J.A., 2008, Geologic map of the Shadow Mountains & Victorville 15 minute quadrangles, San Bernardino & Los Angeles Counties, California, Dibblee Geological Foundation, Dibblee Foundation Map DF-387, 1:62,500.
- Dick, M.C. and Kjos, A.R., 2017, “Regional Water Table (2016) in the Mojave and Morongo Groundwater Basins, Southwestern Mojave Desert, California,” USGS in cooperation with the Mojave Water Agency.
- Geoculus, 2022, ALTA Survey Map “Vacant Lot (40 Acres), Adelanto, CA”, August 31.
- J&B Environmental, Inc., 2000, “Site Assessment Report, Adelanto Shell, 11660 Bartlett Avenue, Adelanto, California,” report dated July 31, 2000.
- Law/Crandall, 1996, “Report of Geotechnical Investigation, Proposed Community Corrections Facility, Aster Road Between Rancho and Violet Roads, City of Adelanto, San Bernardino, California,” Project No. 70131-6-0456.0001, dated September 20, 1996.
- U.S. Geological Survey, 2021, 7.5-minute Topographic Map of the Adelanto Quadrangle, 24,000 scale.

FIGURES





SITE



Basemap modified from Street Map provided by Esri, HERE, DeLorme, USGS, Intermap, increment P Corp., © OpenStreetMap contributors, and the GIS User Community.

SITE LOCATION MAP
 Vacant Property (Rancho 38)
 Rancho and Aguadera Roads
 Adelanto, California






By: pah Date: 10/10/2022 Project No.: 2255400886

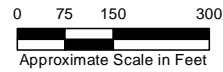


Figure **1**



Explanation

-  Dry creek
-  High pressure gas lines (easement)
-  Unpaved road or trail
-  Evidence of water runoff
-  Site boundary



Basemap modified from aerial photo provided by Esri and San Bernardino County, dated February 5, 2020, and ALTA Survey Map by GEOCULUS, dated August 31, 2022.



SITE AND VICINITY MAP
 Vacant Property (Rancho 38)
 Rancho and Aguadera Roads
 Adelanto, California

By: pah Date: 10/10/2022 Project No.: 2255400886



APPENDIX

A

USER/OWNER PROVIDED
INFORMATION AND
QUESTIONNAIRE
RESPONSES

ENVIRONMENTAL SITE ASSESSMENT QUESTIONNAIRE
User, Owner or Operator Provided Information

Subject Property: Undeveloped Land – Rancho 38 (Assessor Parcel Number 3128-291-02), Adelanto, San Bernardino County, California

Project: Phase I Environmental Site Assessment

Introduction: The following questionnaire has been prepared in accordance with ASTM International (ASTM) Standard E1527-13, Standard Practice for Environmental Site Assessments, adopted by the ASTM as part of the Phase I Environmental Site Assessment standard process. ASTM E1527-13 complies with U.S. Environmental Protection Agency (EPA) All Appropriate Inquiries Final Rule [Code of Federal Regulations (CFR) Title 40, Part 312], which took effect on November 1, 2006.

Questionnaire Purpose: Wood has been retained by Industrial Property Group, Inc. to conduct an environmental site assessment of the subject property. The purpose of the assessment is to evaluate the property for evidence of hazardous waste or hazardous material releases to the environment. As the user, property owner, facility manager, or current/past lessee/tenant, your input in the assessment is requested to collect information that is not found in the public record or is not visually apparent. Please answer the following questions, and where noted, circle the appropriate numerical item and provide details regarding the circled item (under comments). If an employee has better knowledge of property history related to hazardous waste or hazardous material releases, please have him or her complete a copy of the questionnaire by circling the appropriate answer to each of the following questions.

The completed questionnaire should be signed by the preparer and returned to Matt Fraychineaud. You may send the completed and signed questionnaire by email to: matt.fraychineaud@woodplc.com.

QUESTIONNAIRE:

PART I: ESA BACKGROUND INFORMATION

A. User only: What is the purpose of this ESA (e.g., property transaction, lease agreement, or refinancing)?

Property Transaction _____

B. User only: If this is a property transaction, what type of transaction is it (e.g., sale, purchase, exchange)?

Purchase _____

C. User only: If the property is being considered for redevelopment, what type of use is planned (e.g., industrial, commercial, or residential)?

Industrial Warehouse _____

D. User only: Do you have a required scope of services beyond the requirements of ASTM E1527-13 and the US EPA AAI Final Rule?

No _____

ENVIRONMENTAL SITE ASSESSMENT QUESTIONNAIRE
User, Owner or Operator Provided Information

E. Please provide an address, legal description of the property, or a map showing the property location and boundaries.

APN: 3128-291-02

F. Please provide available title and judicial records for the subject property.

Attached

G. Please provide a site contact name, address, telephone number, or email address.

Craig Wilde – Industrial Property Group – 314-713-9516 – craig@industrialpg.com

H. Please provide a brief chronology of the subject property ownership and history:

Unknown

PART II: ENVIRONMENTAL QUESTIONS

A. Do you have any specialized knowledge or experience related to the property or nearby properties? For example, are you involved in the same line of business as the current or former occupants of the property or an adjoining property so that you would have specialized knowledge of the chemicals and processes used by this type of business:

- 1. Specialized Knowledge
- 2. Experience
- 3. Other?

Yes (Circle all that apply) No Unknown Comments (below)

B. As **the User**, does the purchase price being paid for this property reasonably reflect the fair market value of the property? If you conclude that there is a difference, have you considered whether the lower purchase price is because contamination is known or believed to be present at the property?

Yes No Unknown Comments (below)

ENVIRONMENTAL SITE ASSESSMENT QUESTIONNAIRE
User, Owner or Operator Provided Information

- C.** Are you aware of commonly known or reasonably ascertainable information about the property that would help the environmental professional to identify conditions indicative of releases or threatened releases? For example, **as the User** of this ESA, do you know of
1. The past uses of the property?
 2. Specific chemicals that are present or once were present at the property?
 3. Spills or other chemical releases that have occurred at the property?
 4. Any environmental cleanups that have taken place at the property?

Yes (Circle all that apply) No Unknown Comments (below)

- D.** Based on your knowledge and experience related to the property are there any obvious indicators that point to the presence or likely presence of contamination at the property?

Yes No Unknown Comments (below)

- E.** To your knowledge, is the subject property and/or adjoining property used or have/has been used in the past in the following manner:

1. Any industrial use
2. Gasoline station
3. Motor or equipment repair facility
4. Commercial printing facility
5. Dry cleaners
6. Photo developing laboratory
7. Junkyard or landfill
8. A waste treatment, storage, disposal, processing, or recycling facility (if applicable, identify which)?

Yes (Circle all that apply) No Unknown

Comments: 1 - Neighbor to the west is a pipe manufacturer

ENVIRONMENTAL SITE ASSESSMENT QUESTIONNAIRE
User, Owner or Operator Provided Information

F. Are there currently or have there been in the past any of the following materials stored at, used at, or brought onto the subject property or facility and/or adjoining property or facility (if applicable, identify which):

1. Automotive or industrial batteries
2. Pesticides
3. Paint
4. Other chemicals
5. Fill dirt originated from a contaminated site or of an unknown origin (if applicable, identify which)?

Yes (Circle all that apply) No Unknown

Comments: _____

G. Are there currently or have there been in the past any of the following features located on the property and/or adjoining property:

1. Pits
2. Lagoons or ponds
3. Clarifiers or sumps
4. Stained soil
5. Registered or unregistered storage tanks (above or underground) (if applicable, identify which)?

Yes (Circle all that apply) No Unknown

Comments: _____

H. To your knowledge, are there currently or have there been in the past any of the following objects or evidence located on the property or adjacent to any structure located on the property and/or adjoining property:

1. Vent pipes
2. Fill pipes
3. Access ways indicating a fill pipe protruding from the ground
4. Leaks, spill, or staining by substances other than water (if applicable, identify which)
5. Foul odors associated with any flooring, drains, walls, ceilings, or exposed ground (if applicable, identify which)?

Yes (Circle all that apply) No Unknown

Comments: _____

ENVIRONMENTAL SITE ASSESSMENT QUESTIONNAIRE
User, Owner or Operator Provided Information

- I.** If the property and/or adjoining property is served by a private well or non-public water system, do you have any knowledge that:
1. Contaminants have been identified in the well or system that exceed guidelines applicable to the water system
 2. The well has been designated by any government environmental/health agency as being contaminated?

Yes (Circle all that apply) No Unknown

Comments: _____

- J.** With respect to the property or any facility located on the property and/or adjoining property, do you have any knowledge of or have you been informed of:
1. Past or current existence of hazardous substances or petroleum products.
 2. Past or current existence of environmental violations
 3. Any permits, orders, or waste discharge requirements issued by or requested from any environmental regulatory agency in relation to the properties.
 4. Any environmental assessment indicating the presence or contamination of hazardous substances or petroleum products or recommended further assessment
 5. Any past, threatened, or pending lawsuits or administrative proceedings concerning a release or threatened release of any hazardous substance or petroleum products?

Yes (Circle all that apply) No Unknown

Comments: _____

- K.** Has the property and/or adjoining property discharged, dumped above grade, buried and/or burned any of the following materials on or adjacent to the property and/or into a storm water or sanitary sewer system (if applicable, identify which):
1. Wastewater (not including sanitary waste or storm water)
 2. Any hazardous substances or petroleum products
 3. Unidentified waste materials
 4. Tires
 5. Automotive or industrial batteries
 6. Any other waste materials?

Yes (Circle all that apply) No Unknown

Comments: _____

ENVIRONMENTAL SITE ASSESSMENT QUESTIONNAIRE
User, Owner or Operator Provided Information

L. Are there or have there been any of the following equipment for which there are any records indicating the presence of polychlorinated biphenyls (PCBs)?

- 1. Transformer
- 2. Capacitor
- 3. Any hydraulic equipment?

Yes (Circle all that apply) No Unknown

Comments: _____

M. To your knowledge, have any environmental or geotechnical assessments of the property and/or adjoining property been conducted? Please provide the nature and dates of these assessments, if known.

- 1. Environmental
- 2. Geotechnical
- 3. Other?

Yes (Circle all that apply) No Unknown

Comments: _____

N. Are you aware of any environmental cleanup liens against the property that are filed or recorded under federal, state, tribal or local law?

Yes No Unknown Comments (below)

ENVIRONMENTAL SITE ASSESSMENT QUESTIONNAIRE
User, Owner or Operator Provided Information

- O.** Are you aware of any activity or land use limitations, such as engineering controls, land use restrictions or institutional controls, that are in place on the site or that have been filed or recorded in a registry (40 CFR 312.26)? Please provide the nature and dates of these assessments, if known.
1. Engineering Controls (e.g., engineered cap, subsurface barrier wall, etc.)
 2. Land Use Restrictions (e.g., industrial only, no groundwater removal, etc.)
 3. Institutional Controls (e.g., deed restrictions, financial assurances, etc.)

Yes (Circle all that apply)

No

Unknown

Comments: _____

This questionnaire was completed by:

Name - Craig Wilde _____

Title - Development Manager _____

Representing – Industrial Property Group _____

Address – 10515 20th Street Southeast _____

City, State, Zip – Lake Stevens, WA 98258 _____

Phone Number – 314-713-9516 _____

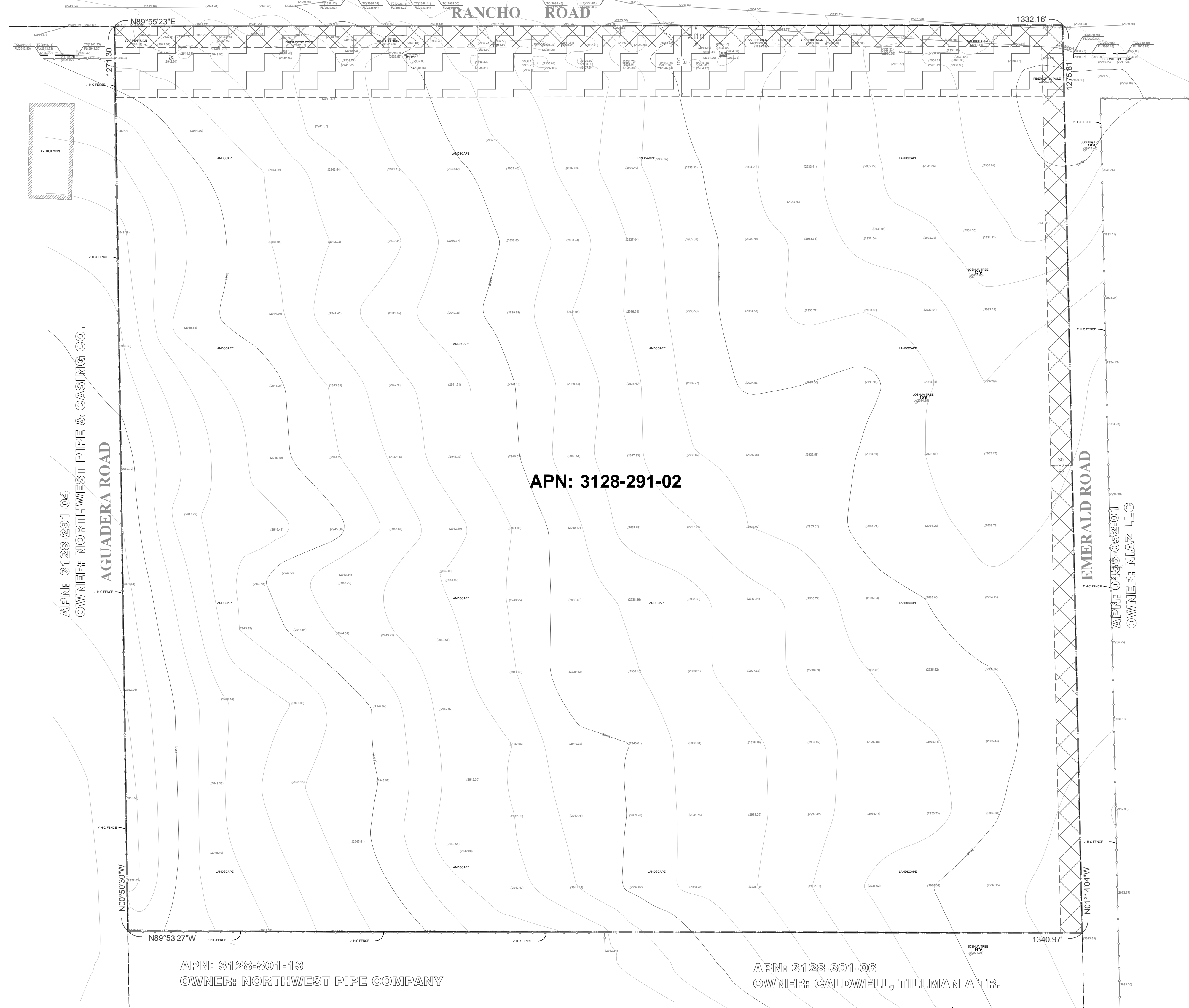
Signature Craig J Wilde _____

Date 9/14/2022 _____

ALTA SURVEY MAP

APN: 0459-461-46
OWNER: HOLIDAY ROCK CO INC

APN: 0459-461-44
OWNER: WESTERN STATES WHOLESALE INC



ABBREVIATIONS/LEGEND:

- CATV : CABLE T.V. PULLBOX
- C/B : CATCH BASIN
- CBW/RW : CONC. BLOCK/RETAINING WALL
- C&G : CURB AND GUTTER
- CF : CHAIN LINK FENCE
- DWY : DRIVEWAY
- D/A : DRIVEWAY APPROACH
- EX : EXISTING
- FF : FINISH FLOOR
- FS : FINISHED SURFACE
- FL : FLOW LINE
- GM : GAS METER
- I/F : IRON FENCE
- HP : HIGH POINT
- PP : POWER POLE
- P/L : PROPERTY LINE
- RW : RETAINING WALL
- SW : SIDEWALK
- S/D : STORM DRAIN
- TC : TOP OF CURB
- WM : WATER METER
- WF : WOODEN FENCE
- ⊙ : STORM DRAIN MANHOLE
- ⊙ : SEWER MANHOLE
- ⊙ : WATER VALVE
- ⊗ : FDC / FIRE DEPT. CONNECTION
- ⊗ : FIRE HYDRANT
- ⊗ : EDISON PULL BOX
- ⊗ : STREET LIGHT PULL BOX
- ⊗ : TRAFFIC SIGNAL PULL BOX
- ⊗ : UTILITY PULL VOX
- ⊗ : TV CABLE PULL BOX
- ⊗ : HIGH VOLTAGE BOX
- ⊗ : TELEPHONE PULL BOX
- ⊗ : SEPTIC TANK
- (532.00) : EXISTING ELEVATION 532.00'
- (532)-- : EXISTING CONTOUR LINE
- W-W- : WATER LINE
- S-S- : SEWER LINE
- ☀ : STREET LIGHT
- ☐ : WF/ WOOD FENCE OR IF/ IRON FENCE
- ⊗ : CF/ CHAIN LINK FENCE
- ☼ : EXISTING TREE
- ☼ : EXISTING PINE
- ▬ : CONC. BLOCK WALL/ RETAINING WALL
- ⊗ : WOOD POST
- ⊗ : IRON POST
- ⊗ : DRAIN HOLE
- ⊗ : VENT

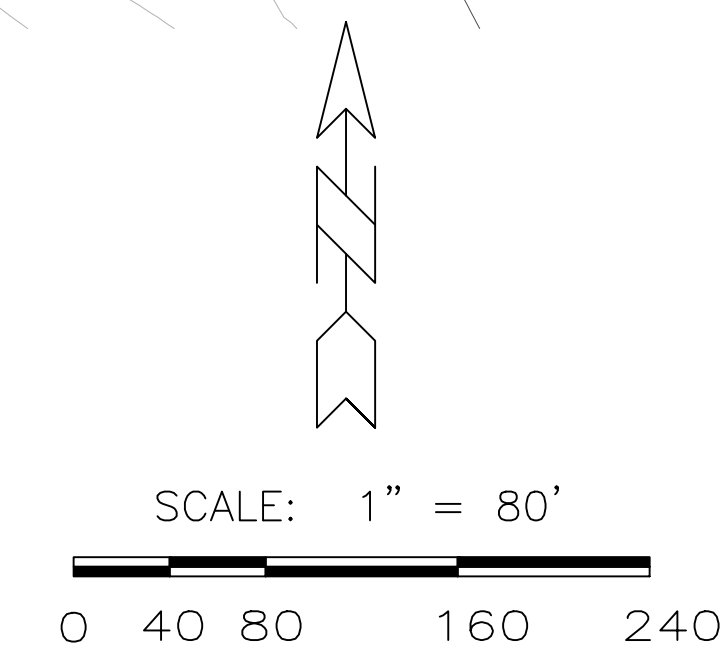
Job No.	92301210023
Drawn	JS
Checked	JY
Approved	_____
Title	_____
Date	_____
Job Class	_____

PROJECT LOCATION: Vacant Lot (40 Acres)
Adelanto, CA


EMAIL: geoculus@geoculus.net

REVISIONS	Approved
Description	_____
Date	_____
File No.	ALTA-1
Date	08-31-2022
SHEET 1 OF 1 SHT.	

<p>BENCHMARK:</p> <p>CITY BENCHMARK NO. 552 SPIKE, STAMPED CITY OF ADELANTO, LOCATED AT SOUTH 1285' INTERSECTION OF RANCHO RD. & EMERALD RD. ELEVATION: 2928.215'</p>	<p>LEGAL DESCRIPTION:</p> <p>THE EAST 1/2 OF THE EAST 1/2 OF THE NORTH 1/2 OF THE NORTH 1/2 OF SECTION 3, TOWNSHIP 5 NORTH, RANGE 5 WEST, SAN BERNARDINO BASE AND MERIDIAN, IN THE CITY OF ADELANTO, COUNTY OF SAN BERNARDINO, STATE OF CALIFORNIA, ACCORDING TO THE OFFICIAL PLAT OF SAID LAND ON FILE IN THE DISTRICT LAND OFFICE. APN: 3128-291-02</p>	<p>BASIS OF BEARING:</p> <p>THE BEARINGS SHOWN HEREON ARE BASED ON THE BEARING BETWEEN N.G.S. CONTROL STATION NO. EV2895 AND STATION NO. EV2896 BEING N16°44'01"W PER RECORDS ON FILE IN NATIONAL GEODETIC SURVEY.</p>	<p>TIES TO PROJECT CONTROL:</p>
--	--	---	--

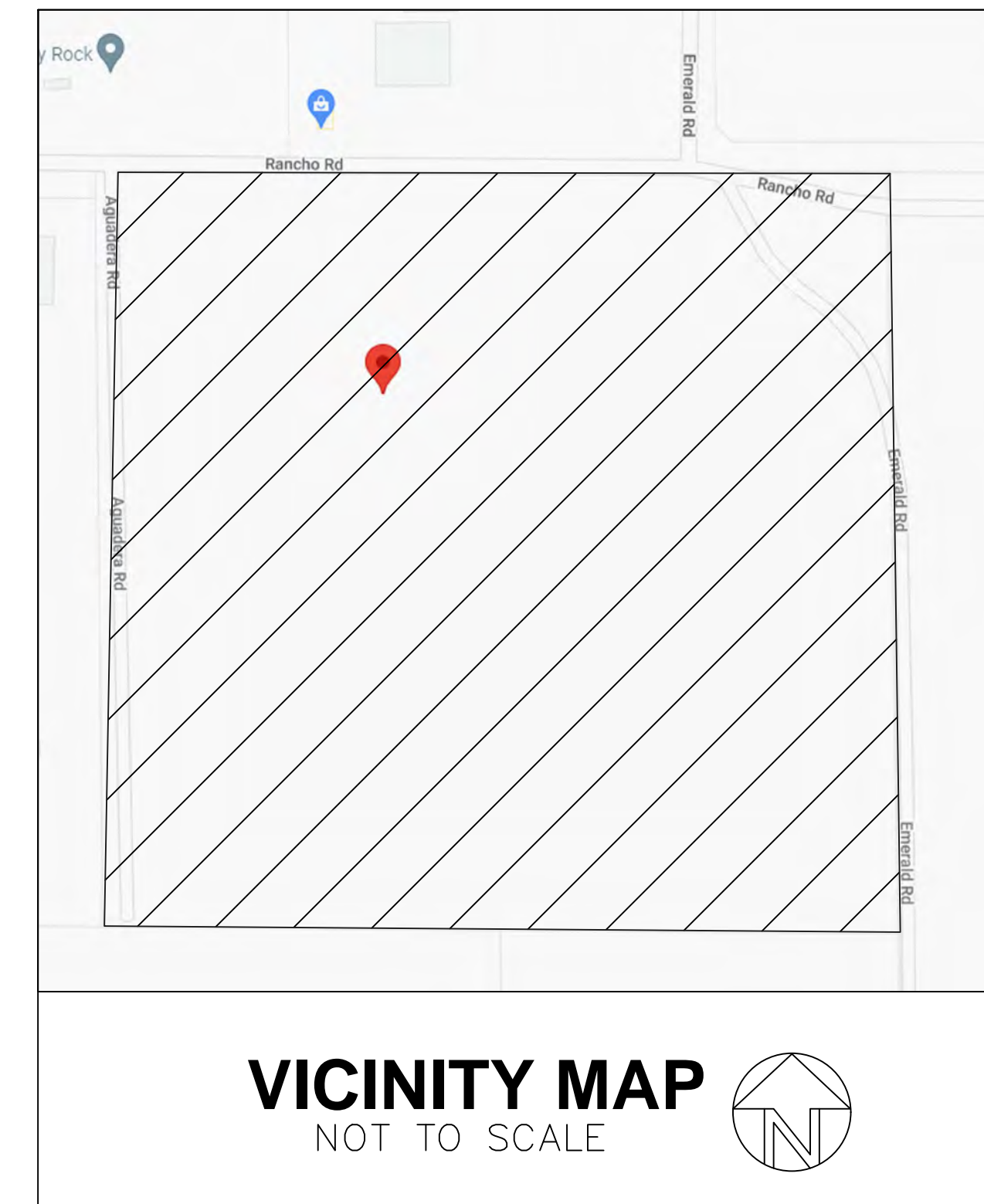


Francis K. Lin
FRANCIS K. LIN
PLS 9645




ALTA SURVEY MAP

EASEMENT NOTES:	
E1	EASEMENT TO SOUTHERN CALIFORNIA GAS COMPANY FOR PIPE LINES PURPOSES PER BOOK 4101, PAGE 285, RECORDED DEC. 4, 1956, OF OFFICIAL RECORDS.
E2	EASEMENT FOR ROAD PURPOSES PER BOOK 6913, PAGE 135, RECORDED OCT. 26, 1967, OF OFFICIAL RECORDS.
E3	EASEMENT FOR ROAD PURPOSES PER INST. NO. 19990509294, RECORDED DEC. 10, 1999, OF OFFICIAL RECORDS.
ALTA/NSPS LAND TITLE SURVEY BASED ON TITLE REPORT PREPARED BY:	
CHICAGO TITLE COMPANY, ORDER NO. 7102205515-DD, DATED AS OF MARCH 31, 2022.	
TABS:	
A. FLOOR AREA RATIO (FAR) TAB:	
<ul style="list-style-type: none"> THE FLOOR AREA OF THE SUBJECT PROPERTY, CALCULATED IN CONFORMANCE WITH THE ZONING ORDINANCE OF CITY OF ADELANTO. THE LAND AREA OF THE SUBJECT PROPERTY ARE: 1,701,893.99 SQ. FT. (39.07 ACRES) (GROSS) 1,533,371.22 SQ. FT. (35.20 ACRES) (NET) THE FAR OF THE SUBJECT PROPERTY, CALCULATED IN CONFORMANCE WITH THE ZONING ORDINANCE OF CITY OF CATHEDRAL CITY, IS UNSPECIFIED. HE SUBJECT PROPERTY MEETS THE FAR REQUIREMENTS SET FORTH IN THE ZONING ORDINANCE OF CITY OF ADELANTO. 	
B. ZONE: LIGHT MANUFACTURING (LM)	
SET BACK: BETWEEN BUILDING AND PROPERTY LINE	
FRONT: 25 FT (TO BUILDING) 10 FT (TO PARKING AREA)	
SIDE: 25 FT (TO BUILDING) 10 FT (TO PARKING AREA)	
REAR: 25 FT (TO BUILDING) 10 FT (TO PARKING AREA)	
MAX. BUILDING HEIGHT: 50 FT OR 3 STORIES	
MAX. SITE COVERAGE: N/A.	
C. PARKING TAB:	
NUMBER OF PARKING STALLS: 0	
STATEMENT OF ENCROACHMENTS:	
THIS IS A LISTING OF OBSERVED IMPROVEMENTS THAT CROSS PROPERTY LINES. STATEMENT OF OWNERSHIP OR POSSESSION IS NOT THE INTENT OF THIS LISTING.	
NO OBVIOUS EVIDENCE SHOWING POSSIBLE ENCROACHMENTS.	
ZONING NOTES:	
ZONING AND RESTRICTIONS SHOWN HEREON WERE OBTAINED BY A GENERAL REQUEST AT THE PUBLIC COUNTER AT THE CITY OF ADELANTO. NO REPRESENTATION IS MADE FOR THE ACCURACY OR COMPLETENESS OF SAID INFORMATION. THE ZONING ORDINANCES AND COMPLIANCE IS BEYOND THE SCOPE OF THIS SURVEY. ANY USE OF SAID INFORMATION SHOULD BE CONFIRMED BY THE ADELANTO.	
FLOOD NOTE:	
BY GRAPHIC PLOTTING ONLY. THE FLOOD ZONE OF THIS PROPERTY IS ZONE X, COMMUNITY PANEL NO. 06071C5795H.	
UTILITY NOTE:	
BASED ON VISUAL OBSERVATIONS, THE SUBJECT PROPERTY IS SERVICED BY ALL THE NECESSARY UTILITIES REQUIRED TO MAINTAIN NORMAL OPERATION.	
NOTES:	
<ul style="list-style-type: none"> THERE WERE NO MONUMENTS SET AT THE PROPERTY CORNERS UNLESS OTHERWISE NOTED. THE BOUNDARY BEARINGS AND DISTANCES SHOWN ON THIS PLAT ARE TRUE AND PRESENT THE AREA OF PREMISES. THERE IS NO VISIBLE EVIDENCE OF CEMETERIES ON THE SUBJECT PROPERTY. ALL MEASURED AND RECORDED DIMENSIONS ARE THE SAME UNLESS NOTED OTHERWISE. AT THE TIME OF SURVEY, NO EVIDENCE OF RECENT EARTH MOVING WORK, BUILDING CONSTRUCTION OR ADDITIONS WERE OBSERVED. NO RECENT CHANGES IN THE STREET RIGHT-OF-WAYS WERE OBSERVED AT THE TIME OF OUR FIELD SURVEY. NO VISIBLE EVIDENCE OF SOLID WASTE DUMP, SUMP PR SANITARY LANDFILL ON THE SUBJECT PROPERTY. THIS SURVEY HAS BEEN PREPARED FOR TITLE INSURANCE PURPOSES ONLY. THIS SURVEY MAY NOT CONTAIN SUFFICIENT DETAIL FOR DESIGN PURPOSES. THE BOUNDARY DATA AND TITLE AS SHOWN HEREON HAVE BEEN DEVELOPED FROM THE TITLE REPORT. 	
SURVEYOR'S CERTIFICATE:	
TO 818 INDUSTRIAL PARK LLC, A CALIFORNIA LIMITED LIABILITY COMPANY AND CHICAGO TITLE COMPANY:	
THIS IS TO CERTIFY THAT THIS MAP OR PLAT AND THE SURVEY ON WHICH IT IS BASED WERE MADE IN ACCORDANCE WITH THE 2021 MINIMUM STANDARD DETAIL REQUIREMENTS FOR ALTA/NSPS LAND TITLE SURVEYS, JOINTLY ESTABLISHED AND ADOPTED BY ALTA AND NSPS, AND INCLUDES ITEMS 1, 2, 3, 4, 6(a), 8, 9, 11(a), 12, 13, 16, AND 19 OF TABLE A THEREOF. THE FIELDWORK WAS COMPLETED ON OCTOBER 8, 2021.	
DATE OF PLAT OR MAP: AUGUST 31, 2022.	



Job No.	92301210023
Drawn	JS
Checked	JY
Approved	_____ Date _____
Title	_____ Job Class _____
PROJECT LOCATION: Vacant Lot (40 Acres)	
Adelanto, CA	
REVISIONS	
Description	Approved
Date	
File No.	ALTA-2
Date	08-31-2022
SHEET 1 OF 1 SHEET.	

Francis K. Lin
FRANCIS K. LIN
PLS 9645



GEOCULUS
Spatial Insight
EMAIL: geoculus@geoculus.net

APPENDIX

B

THE EDR RADIUS MAP
REPORT™ WITH
GEOCHECK

Adelanto Rancho 38

SE Corner Rancho/Aguadera Roads
ADELANTO, CA 92301

Inquiry Number: 7116561.2s

September 14, 2022

The EDR Radius Map™ Report with GeoCheck®



6 Armstrong Road, 4th floor
Shelton, CT 06484
Toll Free: 800.352.0050
www.edrnet.com

TABLE OF CONTENTS

<u>SECTION</u>	<u>PAGE</u>
Executive Summary	ES1
Overview Map	2
Detail Map	3
Map Findings Summary	4
Map Findings	9
Orphan Summary	159
Government Records Searched/Data Currency Tracking	GR-1
 <u>GEOCHECK ADDENDUM</u>	
Physical Setting Source Addendum	A-1
Physical Setting Source Summary	A-2
Physical Setting SSURGO Soil Map	A-5
Physical Setting Source Map	A-9
Physical Setting Source Map Findings	A-11
Physical Setting Source Records Searched	PSGR-1

Thank you for your business.
Please contact EDR at 1-800-352-0050
with any questions or comments.

Disclaimer - Copyright and Trademark Notice

This Report contains certain information obtained from a variety of public and other sources reasonably available to Environmental Data Resources, LLC. It cannot be concluded from this Report that coverage information for the target and surrounding properties does not exist from other sources. This Report is provided on an "AS IS", "AS AVAILABLE" basis. **NO WARRANTY EXPRESS OR IMPLIED IS MADE WHATSOEVER IN CONNECTION WITH THIS REPORT. ENVIRONMENTAL DATA RESOURCES, LLC AND ITS SUBSIDIARIES, AFFILIATES AND THIRD PARTY SUPPLIERS DISCLAIM ALL WARRANTIES, OF ANY KIND OR NATURE, EXPRESS OR IMPLIED, ARISING OUT OF OR RELATED TO THIS REPORT OR ANY OF THE DATA AND INFORMATION PROVIDED IN THIS REPORT, INCLUDING WITHOUT LIMITATION, ANY WARRANTIES REGARDING ACCURACY, QUALITY, CORRECTNESS, COMPLETENESS, COMPREHENSIVENESS, SUITABILITY, MERCHANTABILITY, FITNESS FOR A PARTICULAR PURPOSE, TITLE, NON-INFRINGEMENT, MISAPPROPRIATION, OR OTHERWISE. ALL RISK IS ASSUMED BY THE USER. IN NO EVENT SHALL ENVIRONMENTAL DATA RESOURCES, LLC OR ITS SUBSIDIARIES, AFFILIATES OR THIRD PARTY SUPPLIERS BE LIABLE TO ANYONE FOR ANY DIRECT, INCIDENTAL, INDIRECT, SPECIAL, CONSEQUENTIAL OR OTHER DAMAGES OF ANY TYPE OR KIND (INCLUDING BUT NOT LIMITED TO LOSS OF PROFITS, LOSS OF USE, OR LOSS OF DATA) INFORMATION PROVIDED IN THIS REPORT.** Any analyses, estimates, ratings, environmental risk levels, or risk codes provided in this Report are provided for illustrative purposes only, and are not intended to provide, nor should they be interpreted as providing any facts regarding, or prediction or forecast of, any environmental risk for any property. Only an assessment performed by a qualified environmental professional can provide findings, opinions or conclusions regarding the environmental risk or conditions in, on or at any property.

Copyright 2022 by Environmental Data Resources, LLC. All rights reserved. Reproduction in any media or format, in whole or in part, of any report or map of Environmental Data Resources, LLC, or its affiliates, is prohibited without prior written permission.

EDR and its logos (including Sanborn and Sanborn Map) are trademarks of Environmental Data Resources, LLC or its affiliates. All other trademarks used herein are the property of their respective owners.

EXECUTIVE SUMMARY

A search of available environmental records was conducted by Environmental Data Resources, Inc (EDR). The report was designed to assist parties seeking to meet the search requirements of EPA's Standards and Practices for All Appropriate Inquiries (40 CFR Part 312), the ASTM Standard Practice for Environmental Site Assessments (E1527-21), the ASTM Standard Practice for Environmental Site Assessments for Forestland or Rural Property (E 2247-16), the ASTM Standard Practice for Limited Environmental Due Diligence: Transaction Screen Process (E 1528-14) or custom requirements developed for the evaluation of environmental risk associated with a parcel of real estate.

TARGET PROPERTY INFORMATION

ADDRESS

SE CORNER RANCHO/AGUADERA ROADS
ADELANTO, CA 92301

COORDINATES

Latitude (North): 34.5556000 - 34° 33' 20.16"
Longitude (West): 117.3839340 - 117° 23' 2.16"
Universal Transverse Mercator: Zone 11
UTM X (Meters): 464776.1
UTM Y (Meters): 3823633.2
Elevation: 2942 ft. above sea level

USGS TOPOGRAPHIC MAP ASSOCIATED WITH TARGET PROPERTY

Target Property Map: 12015937 ADELANTO, CA
Version Date: 2018

East Map: 12016037 VICTORVILLE, CA
Version Date: 2018

AERIAL PHOTOGRAPHY IN THIS REPORT

Portions of Photo from: 20140527
Source: USDA

MAPPED SITES SUMMARY

Target Property Address:
SE CORNER RANCHO/AGUADERA ROADS
ADELANTO, CA 92301

Click on Map ID to see full detail.

MAP ID	SITE NAME	ADDRESS	DATABASE ACRONYMS	RELATIVE ELEVATION	DIST (ft. & mi.) DIRECTION
Reg	GEORGE AFB		DOD	Same	2234, 0.423, East
Reg	GEORGE AIR FORCE BAS	AIR BASE RD- NR ST R	NPL, SEMS, CORRACTS, RCRA-TSDF, RCRA-LQG, US ENG..	Same	2310, 0.438, North
A1	CALIFORNIA SILICA PR	12808 RANCHO ROAD	US MINES	Lower	54, 0.010, North
B2	HOLLIDAY ROCK - ADEL	12750 RANCHO RD	AST, CERS HAZ WASTE, CERS TANKS, HAZNET, NPDES,...	Higher	61, 0.012, NW
B3	HOLLIDAY ROCK - ADEL	12750 RANCHO RD	RCRA NonGen / NLR	Higher	61, 0.012, NW
A4	WESTERN STATES WHOLE		US MINES	Lower	254, 0.048, North
5	NORTHWEST PIPE COMPA	12351 RANCHO RD	RCRA-LQG, AST, CERS HAZ WASTE, CERS TANKS, ECHO,...	Higher	641, 0.121, West
6	TPS TECHNOLOGIES INC	12328 HIBISCUS RD	HAZNET, HWP, CERS, HWTS	Lower	4396, 0.833, NW

EXECUTIVE SUMMARY

TARGET PROPERTY SEARCH RESULTS

The target property was not listed in any of the databases searched by EDR.

DATABASES WITH NO MAPPED SITES

No mapped sites were found in EDR's search of available ("reasonably ascertainable ") government records either on the target property or within the search radius around the target property for the following databases:

STANDARD ENVIRONMENTAL RECORDS

Lists of Federal NPL (Superfund) sites

Proposed NPL..... Proposed National Priority List Sites
NPL LIENS..... Federal Superfund Liens

Lists of Federal Delisted NPL sites

Delisted NPL..... National Priority List Deletions

Lists of Federal sites subject to CERCLA removals and CERCLA orders

FEDERAL FACILITY..... Federal Facility Site Information listing

Lists of Federal CERCLA sites with NFRAP

SEMS-ARCHIVE..... Superfund Enterprise Management System Archive

Lists of Federal RCRA generators

RCRA-SQG..... RCRA - Small Quantity Generators
RCRA-VSQG..... RCRA - Very Small Quantity Generators (Formerly Conditionally Exempt Small Quantity Generators)

Federal institutional controls / engineering controls registries

LUCIS..... Land Use Control Information System

Federal ERNS list

ERNS..... Emergency Response Notification System

Lists of state- and tribal (Superfund) equivalent sites

RESPONSE..... State Response Sites

Lists of state- and tribal hazardous waste facilities

ENVIROSTOR..... EnviroStor Database

EXECUTIVE SUMMARY

Lists of state and tribal landfills and solid waste disposal facilities

SWF/LF..... Solid Waste Information System

Lists of state and tribal leaking storage tanks

LUST..... Geotracker's Leaking Underground Fuel Tank Report
INDIAN LUST..... Leaking Underground Storage Tanks on Indian Land
CPS-SLIC..... Statewide SLIC Cases

Lists of state and tribal registered storage tanks

FEMA UST..... Underground Storage Tank Listing
UST..... Active UST Facilities
INDIAN UST..... Underground Storage Tanks on Indian Land

Lists of state and tribal voluntary cleanup sites

INDIAN VCP..... Voluntary Cleanup Priority Listing
VCP..... Voluntary Cleanup Program Properties

Lists of state and tribal brownfield sites

BROWNFIELDS..... Considered Brownfields Sites Listing

ADDITIONAL ENVIRONMENTAL RECORDS

Local Brownfield lists

US BROWNFIELDS..... A Listing of Brownfields Sites

Local Lists of Landfill / Solid Waste Disposal Sites

WMUDS/SWAT..... Waste Management Unit Database
SWRCY..... Recycler Database
HAULERS..... Registered Waste Tire Haulers Listing
INDIAN ODI..... Report on the Status of Open Dumps on Indian Lands
DEBRIS REGION 9..... Torres Martinez Reservation Illegal Dump Site Locations
ODI..... Open Dump Inventory
IHS OPEN DUMPS..... Open Dumps on Indian Land

Local Lists of Hazardous waste / Contaminated Sites

US HIST CDL..... Delisted National Clandestine Laboratory Register
HIST Cal-Sites..... Historical Calsites Database
SCH..... School Property Evaluation Program
CDL..... Clandestine Drug Labs
Toxic Pits..... Toxic Pits Cleanup Act Sites
US CDL..... National Clandestine Laboratory Register
AQUEOUS FOAM..... Former Fire Training Facility Assessments Listing
PFAS..... PFAS Contamination Site Location Listing

Local Lists of Registered Storage Tanks

SWEEPS UST..... SWEEPS UST Listing

EXECUTIVE SUMMARY

HIST UST..... Hazardous Substance Storage Container Database
CA FID UST..... Facility Inventory Database

Local Land Records

LIENS..... Environmental Liens Listing
LIENS 2..... CERCLA Lien Information
DEED..... Deed Restriction Listing

Records of Emergency Release Reports

HMIRS..... Hazardous Materials Information Reporting System
CHMIRS..... California Hazardous Material Incident Report System
LDS..... Land Disposal Sites Listing
MCS..... Military Cleanup Sites Listing
SPILLS 90..... SPILLS 90 data from FirstSearch

Other Ascertainable Records

FUDS..... Formerly Used Defense Sites
SCRD DRYCLEANERS..... State Coalition for Remediation of Drycleaners Listing
US FIN ASSUR..... Financial Assurance Information
EPA WATCH LIST..... EPA WATCH LIST
2020 COR ACTION..... 2020 Corrective Action Program List
TSCA..... Toxic Substances Control Act
TRIS..... Toxic Chemical Release Inventory System
SSTS..... Section 7 Tracking Systems
RMP..... Risk Management Plans
RAATS..... RCRA Administrative Action Tracking System
PRP..... Potentially Responsible Parties
PADS..... PCB Activity Database System
ICIS..... Integrated Compliance Information System
FTTS..... FIFRA/ TSCA Tracking System - FIFRA (Federal Insecticide, Fungicide, & Rodenticide Act)/TSCA (Toxic Substances Control Act)
MLTS..... Material Licensing Tracking System
COAL ASH DOE..... Steam-Electric Plant Operation Data
COAL ASH EPA..... Coal Combustion Residues Surface Impoundments List
PCB TRANSFORMER..... PCB Transformer Registration Database
RADINFO..... Radiation Information Database
HIST FTTS..... FIFRA/TSCA Tracking System Administrative Case Listing
DOT OPS..... Incident and Accident Data
CONSENT..... Superfund (CERCLA) Consent Decrees
INDIAN RESERV..... Indian Reservations
FUSRAP..... Formerly Utilized Sites Remedial Action Program
UMTRA..... Uranium Mill Tailings Sites
LEAD SMELTERS..... Lead Smelter Sites
US AIRS..... Aerometric Information Retrieval System Facility Subsystem
ABANDONED MINES..... Abandoned Mines
FINDS..... Facility Index System/Facility Registry System
UXO..... Unexploded Ordnance Sites
ECHO..... Enforcement & Compliance History Information
DOCKET HWC..... Hazardous Waste Compliance Docket Listing
FUELS PROGRAM..... EPA Fuels Program Registered Listing
CA BOND EXP. PLAN..... Bond Expenditure Plan
Cortese..... "Cortese" Hazardous Waste & Substances Sites List

EXECUTIVE SUMMARY

CUPA Listings.....	CUPA Resources List
DRYCLEANERS.....	Cleaner Facilities
EMI.....	Emissions Inventory Data
ENF.....	Enforcement Action Listing
Financial Assurance.....	Financial Assurance Information Listing
HAZNET.....	Facility and Manifest Data
ICE.....	ICE
HIST CORTESE.....	Hazardous Waste & Substance Site List
HWT.....	Registered Hazardous Waste Transporter Database
MINES.....	Mines Site Location Listing
MWMP.....	Medical Waste Management Program Listing
NPDES.....	NPDES Permits Listing
PEST LIC.....	Pesticide Regulation Licenses Listing
PROC.....	Certified Processors Database
Notify 65.....	Proposition 65 Records
UIC.....	UIC Listing
UIC GEO.....	UIC GEO (GEOTRACKER)
WASTEWATER PITS.....	Oil Wastewater Pits Listing
WDS.....	Waste Discharge System
WIP.....	Well Investigation Program Case List
MILITARY PRIV SITES.....	MILITARY PRIV SITES (GEOTRACKER)
PROJECT.....	PROJECT (GEOTRACKER)
WDR.....	Waste Discharge Requirements Listing
CIWQS.....	California Integrated Water Quality System
CERS.....	CERS
NON-CASE INFO.....	NON-CASE INFO (GEOTRACKER)
OTHER OIL GAS.....	OTHER OIL & GAS (GEOTRACKER)
PROD WATER PONDS.....	PROD WATER PONDS (GEOTRACKER)
SAMPLING POINT.....	SAMPLING POINT (GEOTRACKER)
WELL STIM PROJ.....	Well Stimulation Project (GEOTRACKER)
MINES MRDS.....	Mineral Resources Data System
HWTS.....	Hazardous Waste Tracking System

EDR HIGH RISK HISTORICAL RECORDS

EDR Exclusive Records

EDR MGP.....	EDR Proprietary Manufactured Gas Plants
EDR Hist Auto.....	EDR Exclusive Historical Auto Stations
EDR Hist Cleaner.....	EDR Exclusive Historical Cleaners

EDR RECOVERED GOVERNMENT ARCHIVES

Exclusive Recovered Govt. Archives

RGA LF.....	Recovered Government Archive Solid Waste Facilities List
RGA LUST.....	Recovered Government Archive Leaking Underground Storage Tank

SURROUNDING SITES: SEARCH RESULTS

Surrounding sites were identified in the following databases.

EXECUTIVE SUMMARY

Elevations have been determined from the USGS Digital Elevation Model and should be evaluated on a relative (not an absolute) basis. Relative elevation information between sites of close proximity should be field verified. Sites with an elevation equal to or higher than the target property have been differentiated below from sites with an elevation lower than the target property.

Page numbers and map identification numbers refer to the EDR Radius Map report where detailed data on individual sites can be reviewed.

Sites listed in ***bold italics*** are in multiple databases.

Unmappable (orphan) sites are not considered in the foregoing analysis.

STANDARD ENVIRONMENTAL RECORDS

Lists of Federal NPL (Superfund) sites

NPL: Also known as Superfund, the National Priority List database is a subset of CERCLIS and identifies over 1,200 sites for priority cleanup under the Superfund program. The source of this database is the U.S. EPA.

A review of the NPL list, as provided by EDR, and dated 07/26/2022 has revealed that there is 1 NPL site within approximately 1 mile of the target property.

<u>Equal/Higher Elevation</u>	<u>Address</u>	<u>Direction / Distance</u>	<u>Map ID</u>	<u>Page</u>
<i>GEORGE AIR FORCE BAS</i> Cerclis ID:: 902737 EPA Id: CA2570024453	<i>AIR BASE RD- NR ST R</i>	<i>N 1/4 - 1/2 (0.438 mi.)</i>	<i>0</i>	<i>9</i>

Lists of Federal sites subject to CERCLA removals and CERCLA orders

SEMS: SEMS (Superfund Enterprise Management System) tracks hazardous waste sites, potentially hazardous waste sites, and remedial activities performed in support of EPA's Superfund Program across the United States. The list was formerly know as CERCLIS, renamed to SEMS by the EPA in 2015. The list contains data on potentially hazardous waste sites that have been reported to the USEPA by states, municipalities, private companies and private persons, pursuant to Section 103 of the Comprehensive Environmental Response, Compensation, and Liability Act (CERCLA). This dataset also contains sites which are either proposed to or on the National Priorities List (NPL) and the sites which are in the screening and assessment phase for possible inclusion on the NPL.

A review of the SEMS list, as provided by EDR, and dated 07/26/2022 has revealed that there is 1 SEMS site within approximately 0.5 miles of the target property.

<u>Equal/Higher Elevation</u>	<u>Address</u>	<u>Direction / Distance</u>	<u>Map ID</u>	<u>Page</u>
<i>GEORGE AIR FORCE BAS</i> Site ID: 0902737 EPA Id: CA2570024453	<i>AIR BASE RD- NR ST R</i>	<i>N 1/4 - 1/2 (0.438 mi.)</i>	<i>0</i>	<i>9</i>

EXECUTIVE SUMMARY

Lists of Federal RCRA facilities undergoing Corrective Action

CORRACTS: CORRACTS is a list of handlers with RCRA Corrective Action Activity. This report shows which nationally-defined corrective action core events have occurred for every handler that has had corrective action activity.

A review of the CORRACTS list, as provided by EDR, and dated 06/20/2022 has revealed that there is 1 CORRACTS site within approximately 1 mile of the target property.

<u>Equal/Higher Elevation</u>	<u>Address</u>	<u>Direction / Distance</u>	<u>Map ID</u>	<u>Page</u>
GEORGE AIR FORCE BAS EPA ID:: CA2570024453	AIR BASE RD- NR ST R	N 1/4 - 1/2 (0.438 mi.)	0	9

Lists of Federal RCRA TSD facilities

RCRA-TSDF: RCRAInfo is EPA's comprehensive information system, providing access to data supporting the Resource Conservation and Recovery Act (RCRA) of 1976 and the Hazardous and Solid Waste Amendments (HSWA) of 1984. The database includes selective information on sites which generate, transport, store, treat and/or dispose of hazardous waste as defined by the Resource Conservation and Recovery Act (RCRA). Transporters are individuals or entities that move hazardous waste from the generator offsite to a facility that can recycle, treat, store, or dispose of the waste. TSDFs treat, store, or dispose of the waste.

A review of the RCRA-TSDF list, as provided by EDR, and dated 06/20/2022 has revealed that there is 1 RCRA-TSDF site within approximately 0.5 miles of the target property.

<u>Equal/Higher Elevation</u>	<u>Address</u>	<u>Direction / Distance</u>	<u>Map ID</u>	<u>Page</u>
GEORGE AIR FORCE BAS EPA ID:: CA2570024453	AIR BASE RD- NR ST R	N 1/4 - 1/2 (0.438 mi.)	0	9

Lists of Federal RCRA generators

RCRA-LQG: RCRAInfo is EPA's comprehensive information system, providing access to data supporting the Resource Conservation and Recovery Act (RCRA) of 1976 and the Hazardous and Solid Waste Amendments (HSWA) of 1984. The database includes selective information on sites which generate, transport, store, treat and/or dispose of hazardous waste as defined by the Resource Conservation and Recovery Act (RCRA). Large quantity generators (LQGs) generate over 1,000 kilograms (kg) of hazardous waste, or over 1 kg of acutely hazardous waste per month.

A review of the RCRA-LQG list, as provided by EDR, and dated 06/20/2022 has revealed that there is 1 RCRA-LQG site within approximately 0.25 miles of the target property.

<u>Equal/Higher Elevation</u>	<u>Address</u>	<u>Direction / Distance</u>	<u>Map ID</u>	<u>Page</u>
NORTHWEST PIPE COMPA EPA ID:: CAD983661018	12351 RANCHO RD	W 0 - 1/8 (0.121 mi.)	5	119

EXECUTIVE SUMMARY

Federal institutional controls / engineering controls registries

US ENG CONTROLS: A listing of sites with engineering controls in place.

A review of the US ENG CONTROLS list, as provided by EDR, and dated 05/16/2022 has revealed that there is 1 US ENG CONTROLS site within approximately 0.5 miles of the target property.

<u>Equal/Higher Elevation</u>	<u>Address</u>	<u>Direction / Distance</u>	<u>Map ID</u>	<u>Page</u>
GEORGE AIR FORCE BAS EPA ID:: CA2570024453 EPA ID:: CA2570024453	AIR BASE RD- NR ST R	N 1/4 - 1/2 (0.438 mi.)	0	9

US INST CONTROLS: A listing of sites with institutional controls in place. Institutional controls include administrative measures, such as groundwater use restrictions, construction restrictions, property use restrictions, and post remediation care requirements intended to prevent exposure to contaminants remaining on site. Deed restrictions are generally required as part of the institutional controls.

A review of the US INST CONTROLS list, as provided by EDR, and dated 05/16/2022 has revealed that there is 1 US INST CONTROLS site within approximately 0.5 miles of the target property.

<u>Equal/Higher Elevation</u>	<u>Address</u>	<u>Direction / Distance</u>	<u>Map ID</u>	<u>Page</u>
GEORGE AIR FORCE BAS EPA ID:: CA2570024453	AIR BASE RD- NR ST R	N 1/4 - 1/2 (0.438 mi.)	0	9

Lists of state and tribal registered storage tanks

AST: A listing of aboveground storage tank petroleum storage tank locations.

A review of the AST list, as provided by EDR, has revealed that there are 2 AST sites within approximately 0.25 miles of the target property.

<u>Equal/Higher Elevation</u>	<u>Address</u>	<u>Direction / Distance</u>	<u>Map ID</u>	<u>Page</u>
HOLLIDAY ROCK - ADEL Database: AST, Date of Government Version: 07/06/2016	12750 RANCHO RD	NW 0 - 1/8 (0.012 mi.)	B2	91
NORTHWEST PIPE COMPA Database: AST, Date of Government Version: 07/06/2016	12351 RANCHO RD	W 0 - 1/8 (0.121 mi.)	5	119

ADDITIONAL ENVIRONMENTAL RECORDS

Local Lists of Hazardous waste / Contaminated Sites

CERS HAZ WASTE: List of sites in the California Environmental Protection Agency (CalEPA) Regulated Site Portal which fall under the Hazardous Chemical Management, Hazardous Waste Onsite Treatment, Household Hazardous Waste Collection, Hazardous Waste Generator, and RCRA LQ HW Generator programs.

A review of the CERS HAZ WASTE list, as provided by EDR, and dated 04/18/2022 has revealed that there

EXECUTIVE SUMMARY

are 2 CERS HAZ WASTE sites within approximately 0.25 miles of the target property.

<u>Equal/Higher Elevation</u>	<u>Address</u>	<u>Direction / Distance</u>	<u>Map ID</u>	<u>Page</u>
HOLLIDAY ROCK - ADEL	12750 RANCHO RD	NW 0 - 1/8 (0.012 mi.)	B2	91
NORTHWEST PIPE COMPA	12351 RANCHO RD	W 0 - 1/8 (0.121 mi.)	5	119

Local Lists of Registered Storage Tanks

CERS TANKS: List of sites in the California Environmental Protection Agency (CalEPA) Regulated Site Portal which fall under the Aboveground Petroleum Storage and Underground Storage Tank regulatory programs.

A review of the CERS TANKS list, as provided by EDR, and dated 04/18/2022 has revealed that there are 2 CERS TANKS sites within approximately 0.25 miles of the target property.

<u>Equal/Higher Elevation</u>	<u>Address</u>	<u>Direction / Distance</u>	<u>Map ID</u>	<u>Page</u>
HOLLIDAY ROCK - ADEL	12750 RANCHO RD	NW 0 - 1/8 (0.012 mi.)	B2	91
NORTHWEST PIPE COMPA	12351 RANCHO RD	W 0 - 1/8 (0.121 mi.)	5	119

Other Ascertainable Records

RCRA NonGen / NLR: RCRAInfo is EPA's comprehensive information system, providing access to data supporting the Resource Conservation and Recovery Act (RCRA) of 1976 and the Hazardous and Solid Waste Amendments (HSWA) of 1984. The database includes selective information on sites which generate, transport, store, treat and/or dispose of hazardous waste as defined by the Resource Conservation and Recovery Act (RCRA). Non-Generators do not presently generate hazardous waste.

A review of the RCRA NonGen / NLR list, as provided by EDR, and dated 06/20/2022 has revealed that there is 1 RCRA NonGen / NLR site within approximately 0.25 miles of the target property.

<u>Equal/Higher Elevation</u>	<u>Address</u>	<u>Direction / Distance</u>	<u>Map ID</u>	<u>Page</u>
HOLLIDAY ROCK - ADEL EPA ID:: CAL000281444	12750 RANCHO RD	NW 0 - 1/8 (0.012 mi.)	B3	116

DOD: Consists of federally owned or administered lands, administered by the Department of Defense, that have any area equal to or greater than 640 acres of the United States, Puerto Rico, and the U.S. Virgin Islands.

A review of the DOD list, as provided by EDR, and dated 06/07/2021 has revealed that there is 1 DOD site within approximately 1 mile of the target property.

<u>Equal/Higher Elevation</u>	<u>Address</u>	<u>Direction / Distance</u>	<u>Map ID</u>	<u>Page</u>
GEORGE AFB		E 1/4 - 1/2 (0.423 mi.)	0	9

EXECUTIVE SUMMARY

ROD: Record of Decision. ROD documents mandate a permanent remedy at an NPL (Superfund) site containing technical and health information to aid the cleanup.

A review of the ROD list, as provided by EDR, and dated 07/26/2022 has revealed that there is 1 ROD site within approximately 1 mile of the target property.

<u>Equal/Higher Elevation</u>	<u>Address</u>	<u>Direction / Distance</u>	<u>Map ID</u>	<u>Page</u>
GEORGE AIR FORCE BAS EPA ID:: CA2570024453	AIR BASE RD- NR ST R	N 1/4 - 1/2 (0.438 mi.)	0	9

US MINES: Mines Master Index File. The source of this database is the Dept. of Labor, Mine Safety and Health Administration.

A review of the US MINES list, as provided by EDR, has revealed that there are 2 US MINES sites within approximately 0.25 miles of the target property.

<u>Lower Elevation</u>	<u>Address</u>	<u>Direction / Distance</u>	<u>Map ID</u>	<u>Page</u>
CALIFORNIA SILICA PR Database: MINES VIOLATIONS, Date of Government Version: 03/21/2022	12808 RANCHO ROAD	N 0 - 1/8 (0.010 mi.)	A1	85
WESTERN STATES WHOLE Database: US MINES, Date of Government Version: 08/03/2022 Mine ID:: 0405847		N 0 - 1/8 (0.048 mi.)	A4	119

HWP: Detailed information on permitted hazardous waste facilities and corrective action ("cleanups") tracked in EnviroStor.

A review of the HWP list, as provided by EDR, and dated 05/16/2022 has revealed that there is 1 HWP site within approximately 1 mile of the target property.

<u>Lower Elevation</u>	<u>Address</u>	<u>Direction / Distance</u>	<u>Map ID</u>	<u>Page</u>
TPS TECHNOLOGIES INC EPA ID: CAL930834777 Cleanup Status: CLOSED	12328 HIBISCUS RD	NW 1/2 - 1 (0.833 mi.)	6	154

San Bern. Co. Permit: San Bernardino County Fire Department Hazardous Materials Division.

A review of the San Bern. Co. Permit list, as provided by EDR, and dated 05/12/2022 has revealed that there are 2 San Bern. Co. Permit sites within approximately 0.25 miles of the target property.

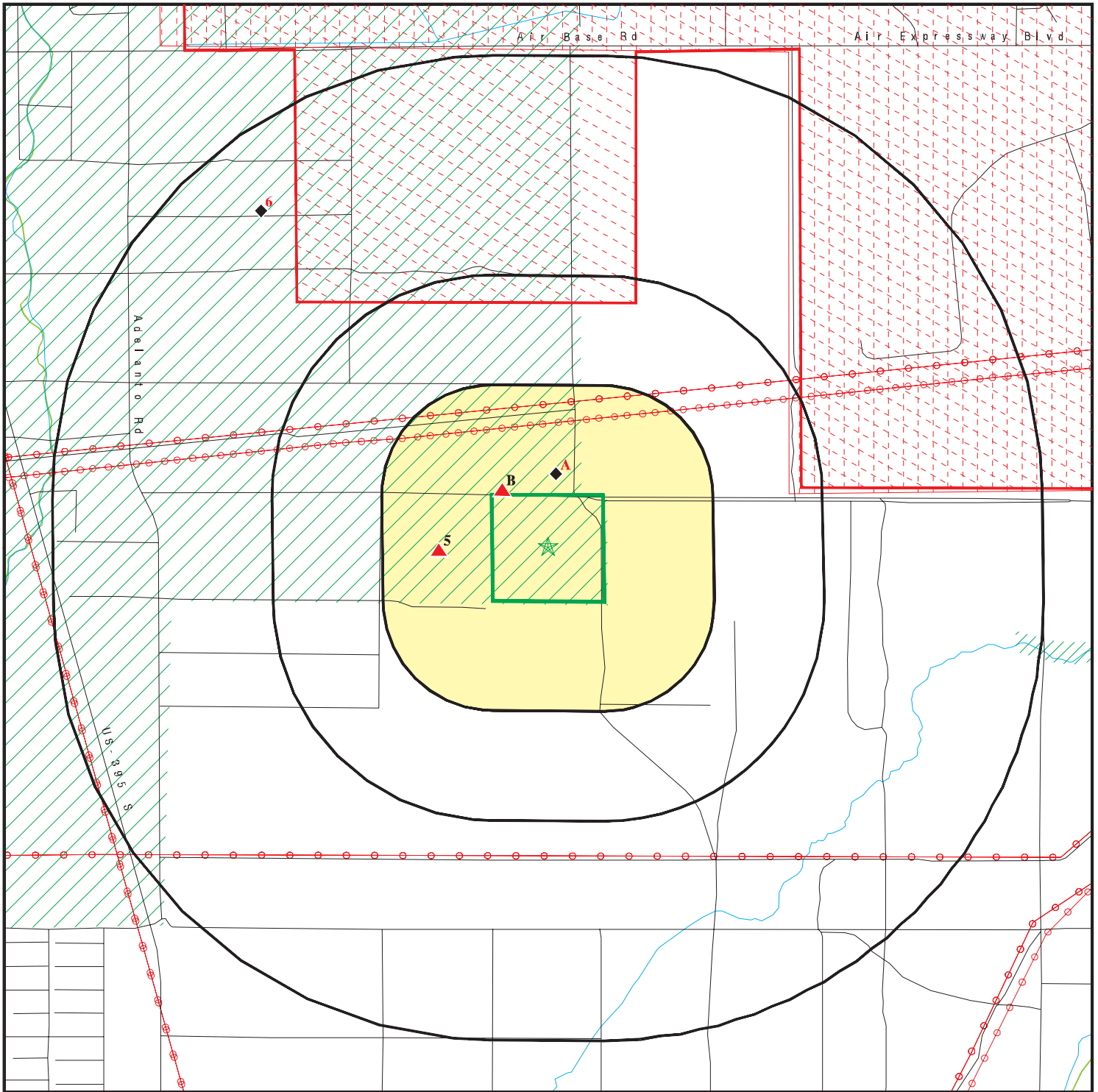
<u>Equal/Higher Elevation</u>	<u>Address</u>	<u>Direction / Distance</u>	<u>Map ID</u>	<u>Page</u>
HOLLIDAY ROCK - ADEL Facility Status: ACTIVE Facility Status: INACTIVE Facility Id: FA0008090	12750 RANCHO RD	NW 0 - 1/8 (0.012 mi.)	B2	91
NORTHWEST PIPE COMPA Facility Status: ACTIVE Facility Status: INACTIVE Facility Id: FA0005005	12351 RANCHO RD	W 0 - 1/8 (0.121 mi.)	5	119


EXECUTIVE SUMMARY


Due to poor or inadequate address information, the following sites were not mapped. Count: 4 records.


<u>Site Name</u>	<u>Database(s)</u>
GEORGE AFB DISPOSAL AREA B-1	CDL CDL CDL SWF/LF

OVERVIEW MAP - 7116561.2S



 Target Property

 Sites at elevations higher than or equal to the target property


 Sites at elevations lower than the target property

 Manufactured Gas Plants

 National Priority List Sites

 Dept. Defense Sites

 Indian Reservations BIA

 Areas of Concern

 Power transmission lines

 Special Flood Hazard Area (1%)

 0.2% Annual Chance Flood Hazard

 National Wetland Inventory

 State Wetlands

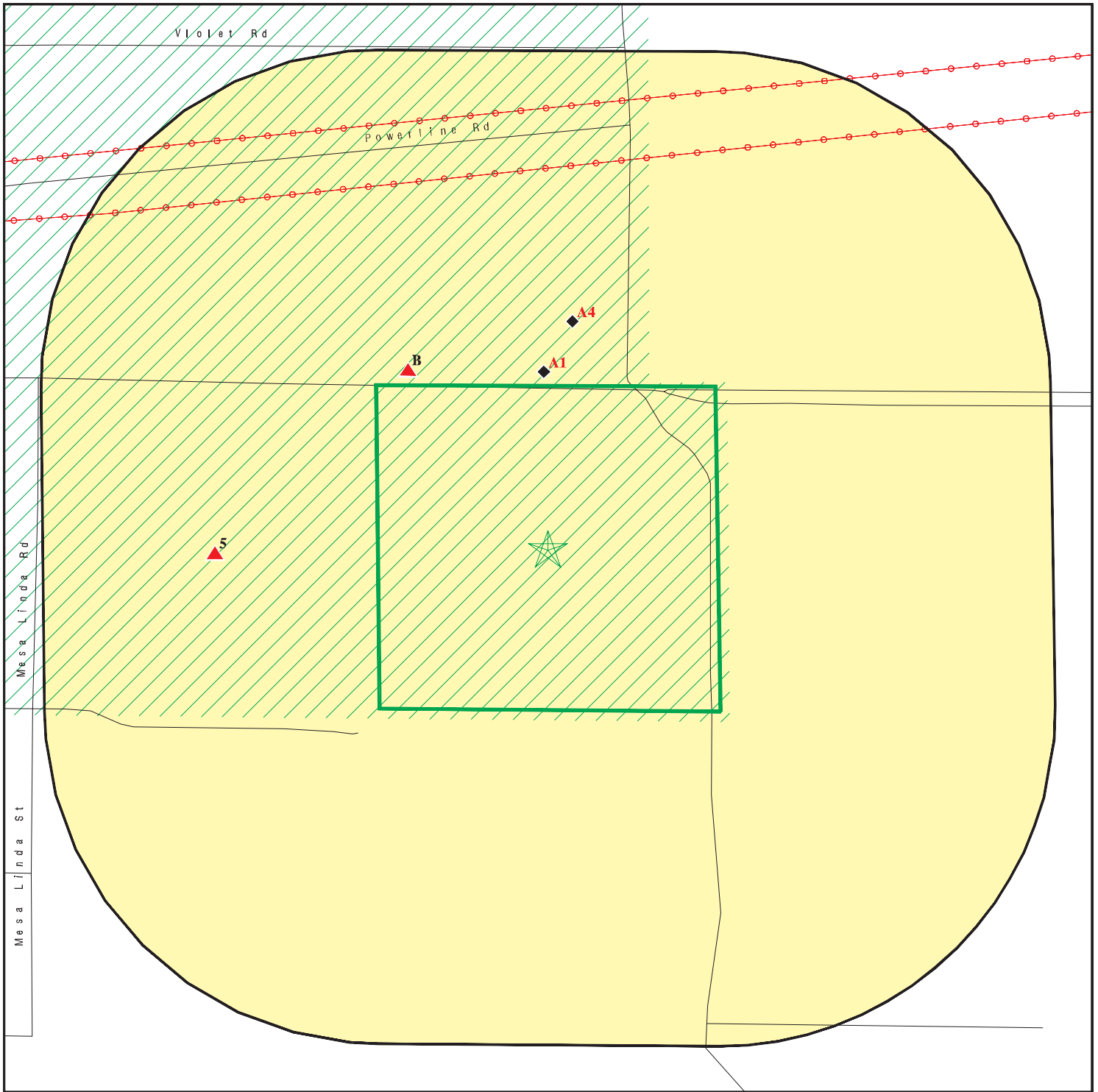









This report includes Interactive Map Layers to display and/or hide map information. The legend includes only those icons for the default map view.






SITE NAME: Adelanto Rancho 38
 ADDRESS: SE Corner Rancho/Aguadera Roads
 ADELANTO CA 92301
 LAT/LONG: 34.5556 / 117.383934

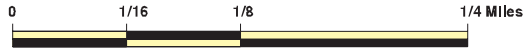
CLIENT: Wood
 CONTACT: Matt Fraychineaud
 INQUIRY #: 7116561.2s
 DATE: September 14, 2022 1:36 am

DETAIL MAP - 7116561.2S



-  Target Property
-  Sites at elevations higher than or equal to the target property
-  Sites at elevations lower than the target property
-  Manufactured Gas Plants
-  Sensitive Receptors
-  National Priority List Sites
-  Dept. Defense Sites

-  Indian Reservations BIA
-  Power transmission lines
-  Special Flood Hazard Area (1%)
-  0.2% Annual Chance Flood Hazard
-  Areas of Concern



This report includes Interactive Map Layers to display and/or hide map information. The legend includes only those icons for the default map view.

SITE NAME: Adelanto Rancho 38
 ADDRESS: SE Corner Rancho/Aguadere Roads
 ADELANTO CA 92301
 LAT/LONG: 34.5556 / 117.383934

CLIENT: Wood
 CONTACT: Matt Fraychineaud
 INQUIRY #: 7116561.2s
 DATE: September 14, 2022 1:36 am

MAP FINDINGS SUMMARY

Database	Search Distance (Miles)	Target Property	< 1/8	1/8 - 1/4	1/4 - 1/2	1/2 - 1	> 1	Total Plotted
STANDARD ENVIRONMENTAL RECORDS								
<i>Lists of Federal NPL (Superfund) sites</i>								
NPL	1.000		0	0	1	0	NR	1
Proposed NPL	1.000		0	0	0	0	NR	0
NPL LIENS	1.000		0	0	0	0	NR	0
<i>Lists of Federal Delisted NPL sites</i>								
Delisted NPL	1.000		0	0	0	0	NR	0
<i>Lists of Federal sites subject to CERCLA removals and CERCLA orders</i>								
FEDERAL FACILITY	0.500		0	0	0	NR	NR	0
SEMS	0.500		0	0	1	NR	NR	1
<i>Lists of Federal CERCLA sites with NFRAP</i>								
SEMS-ARCHIVE	0.500		0	0	0	NR	NR	0
<i>Lists of Federal RCRA facilities undergoing Corrective Action</i>								
CORRACTS	1.000		0	0	1	0	NR	1
<i>Lists of Federal RCRA TSD facilities</i>								
RCRA-TSDF	0.500		0	0	1	NR	NR	1
<i>Lists of Federal RCRA generators</i>								
RCRA-LQG	0.250		1	0	NR	NR	NR	1
RCRA-SQG	0.250		0	0	NR	NR	NR	0
RCRA-VSQG	0.250		0	0	NR	NR	NR	0
<i>Federal institutional controls / engineering controls registries</i>								
LUCIS	0.500		0	0	0	NR	NR	0
US ENG CONTROLS	0.500		0	0	1	NR	NR	1
US INST CONTROLS	0.500		0	0	1	NR	NR	1
<i>Federal ERNS list</i>								
ERNS	TP		NR	NR	NR	NR	NR	0
<i>Lists of state- and tribal (Superfund) equivalent sites</i>								
RESPONSE	1.000		0	0	0	0	NR	0
<i>Lists of state- and tribal hazardous waste facilities</i>								
ENVIROSTOR	1.000		0	0	0	0	NR	0
<i>Lists of state and tribal landfills and solid waste disposal facilities</i>								
SWF/LF	0.500		0	0	0	NR	NR	0

MAP FINDINGS SUMMARY

Database	Search Distance (Miles)	Target Property	< 1/8	1/8 - 1/4	1/4 - 1/2	1/2 - 1	> 1	Total Plotted
<i>Lists of state and tribal leaking storage tanks</i>								
LUST	0.500		0	0	0	NR	NR	0
INDIAN LUST	0.500		0	0	0	NR	NR	0
CPS-SLIC	0.500		0	0	0	NR	NR	0
<i>Lists of state and tribal registered storage tanks</i>								
FEMA UST	0.250		0	0	NR	NR	NR	0
UST	0.250		0	0	NR	NR	NR	0
AST	0.250		2	0	NR	NR	NR	2
INDIAN UST	0.250		0	0	NR	NR	NR	0
<i>Lists of state and tribal voluntary cleanup sites</i>								
INDIAN VCP	0.500		0	0	0	NR	NR	0
VCP	0.500		0	0	0	NR	NR	0
<i>Lists of state and tribal brownfield sites</i>								
BROWNFIELDS	0.500		0	0	0	NR	NR	0
<u>ADDITIONAL ENVIRONMENTAL RECORDS</u>								
<i>Local Brownfield lists</i>								
US BROWNFIELDS	0.500		0	0	0	NR	NR	0
<i>Local Lists of Landfill / Solid Waste Disposal Sites</i>								
WMUDS/SWAT	0.500		0	0	0	NR	NR	0
SWRCY	0.500		0	0	0	NR	NR	0
HAULERS	TP		NR	NR	NR	NR	NR	0
INDIAN ODI	0.500		0	0	0	NR	NR	0
DEBRIS REGION 9	0.500		0	0	0	NR	NR	0
ODI	0.500		0	0	0	NR	NR	0
IHS OPEN DUMPS	0.500		0	0	0	NR	NR	0
<i>Local Lists of Hazardous waste / Contaminated Sites</i>								
US HIST CDL	TP		NR	NR	NR	NR	NR	0
HIST Cal-Sites	1.000		0	0	0	0	NR	0
SCH	0.250		0	0	NR	NR	NR	0
CDL	TP		NR	NR	NR	NR	NR	0
CERS HAZ WASTE	0.250		2	0	NR	NR	NR	2
Toxic Pits	1.000		0	0	0	0	NR	0
US CDL	TP		NR	NR	NR	NR	NR	0
AQUEOUS FOAM	TP		NR	NR	NR	NR	NR	0
PFAS	0.500		0	0	0	NR	NR	0
<i>Local Lists of Registered Storage Tanks</i>								
SWEEPS UST	0.250		0	0	NR	NR	NR	0
HIST UST	0.250		0	0	NR	NR	NR	0
CERS TANKS	0.250		2	0	NR	NR	NR	2

MAP FINDINGS SUMMARY

Database	Search Distance (Miles)	Target Property	< 1/8	1/8 - 1/4	1/4 - 1/2	1/2 - 1	> 1	Total Plotted
CA FID UST	0.250		0	0	NR	NR	NR	0
Local Land Records								
LIENS	TP		NR	NR	NR	NR	NR	0
LIENS 2	TP		NR	NR	NR	NR	NR	0
DEED	0.500		0	0	0	NR	NR	0
Records of Emergency Release Reports								
HMIRS	TP		NR	NR	NR	NR	NR	0
CHMIRS	TP		NR	NR	NR	NR	NR	0
LDS	TP		NR	NR	NR	NR	NR	0
MCS	TP		NR	NR	NR	NR	NR	0
SPILLS 90	TP		NR	NR	NR	NR	NR	0
Other Ascertainable Records								
RCRA NonGen / NLR	0.250		1	0	NR	NR	NR	1
FUDS	1.000		0	0	0	0	NR	0
DOD	1.000		0	0	1	0	NR	1
SCRD DRYCLEANERS	0.500		0	0	0	NR	NR	0
US FIN ASSUR	TP		NR	NR	NR	NR	NR	0
EPA WATCH LIST	TP		NR	NR	NR	NR	NR	0
2020 COR ACTION	0.250		0	0	NR	NR	NR	0
TSCA	TP		NR	NR	NR	NR	NR	0
TRIS	TP		NR	NR	NR	NR	NR	0
SSTS	TP		NR	NR	NR	NR	NR	0
ROD	1.000		0	0	1	0	NR	1
RMP	TP		NR	NR	NR	NR	NR	0
RAATS	TP		NR	NR	NR	NR	NR	0
PRP	TP		NR	NR	NR	NR	NR	0
PADS	TP		NR	NR	NR	NR	NR	0
ICIS	TP		NR	NR	NR	NR	NR	0
FTTS	TP		NR	NR	NR	NR	NR	0
MLTS	TP		NR	NR	NR	NR	NR	0
COAL ASH DOE	TP		NR	NR	NR	NR	NR	0
COAL ASH EPA	0.500		0	0	0	NR	NR	0
PCB TRANSFORMER	TP		NR	NR	NR	NR	NR	0
RADINFO	TP		NR	NR	NR	NR	NR	0
HIST FTTS	TP		NR	NR	NR	NR	NR	0
DOT OPS	TP		NR	NR	NR	NR	NR	0
CONSENT	1.000		0	0	0	0	NR	0
INDIAN RESERV	1.000		0	0	0	0	NR	0
FUSRAP	1.000		0	0	0	0	NR	0
UMTRA	0.500		0	0	0	NR	NR	0
LEAD SMELTERS	TP		NR	NR	NR	NR	NR	0
US AIRS	TP		NR	NR	NR	NR	NR	0
US MINES	0.250		2	0	NR	NR	NR	2
ABANDONED MINES	0.250		0	0	NR	NR	NR	0
FINDS	TP		NR	NR	NR	NR	NR	0
UXO	1.000		0	0	0	0	NR	0
ECHO	TP		NR	NR	NR	NR	NR	0
DOCKET HWC	TP		NR	NR	NR	NR	NR	0

MAP FINDINGS SUMMARY

Database	Search Distance (Miles)	Target Property	< 1/8	1/8 - 1/4	1/4 - 1/2	1/2 - 1	> 1	Total Plotted
FUELS PROGRAM	0.250		0	0	NR	NR	NR	0
CA BOND EXP. PLAN	1.000		0	0	0	0	NR	0
Cortese	0.500		0	0	0	NR	NR	0
CUPA Listings	0.250		0	0	NR	NR	NR	0
DRYCLEANERS	0.250		0	0	NR	NR	NR	0
EMI	TP		NR	NR	NR	NR	NR	0
ENF	TP		NR	NR	NR	NR	NR	0
Financial Assurance	TP		NR	NR	NR	NR	NR	0
HAZNET	TP		NR	NR	NR	NR	NR	0
ICE	TP		NR	NR	NR	NR	NR	0
HIST CORTESE	0.500		0	0	0	NR	NR	0
HWP	1.000		0	0	0	1	NR	1
HWT	0.250		0	0	NR	NR	NR	0
MINES	0.250		0	0	NR	NR	NR	0
MWMP	0.250		0	0	NR	NR	NR	0
NPDES	TP		NR	NR	NR	NR	NR	0
San Bern. Co. Permit	0.250		2	0	NR	NR	NR	2
PEST LIC	TP		NR	NR	NR	NR	NR	0
PROC	0.500		0	0	0	NR	NR	0
Notify 65	1.000		0	0	0	0	NR	0
UIC	TP		NR	NR	NR	NR	NR	0
UIC GEO	TP		NR	NR	NR	NR	NR	0
WASTEWATER PITS	0.500		0	0	0	NR	NR	0
WDS	TP		NR	NR	NR	NR	NR	0
WIP	0.250		0	0	NR	NR	NR	0
MILITARY PRIV SITES	TP		NR	NR	NR	NR	NR	0
PROJECT	TP		NR	NR	NR	NR	NR	0
WDR	TP		NR	NR	NR	NR	NR	0
CIWQS	TP		NR	NR	NR	NR	NR	0
CERS	TP		NR	NR	NR	NR	NR	0
NON-CASE INFO	TP		NR	NR	NR	NR	NR	0
OTHER OIL GAS	TP		NR	NR	NR	NR	NR	0
PROD WATER PONDS	TP		NR	NR	NR	NR	NR	0
SAMPLING POINT	TP		NR	NR	NR	NR	NR	0
WELL STIM PROJ	TP		NR	NR	NR	NR	NR	0
MINES MRDS	TP		NR	NR	NR	NR	NR	0
HWTS	TP		NR	NR	NR	NR	NR	0

EDR HIGH RISK HISTORICAL RECORDS

EDR Exclusive Records

EDR MGP	1.000		0	0	0	0	NR	0
EDR Hist Auto	0.125		0	NR	NR	NR	NR	0
EDR Hist Cleaner	0.125		0	NR	NR	NR	NR	0

EDR RECOVERED GOVERNMENT ARCHIVES

Exclusive Recovered Govt. Archives

RGA LF	TP		NR	NR	NR	NR	NR	0
--------	----	--	----	----	----	----	----	---

MAP FINDINGS SUMMARY

<u>Database</u>	<u>Search Distance (Miles)</u>	<u>Target Property</u>	<u>< 1/8</u>	<u>1/8 - 1/4</u>	<u>1/4 - 1/2</u>	<u>1/2 - 1</u>	<u>> 1</u>	<u>Total Plotted</u>
RGA LUST	TP		NR	NR	NR	NR	NR	0
- Totals --		0	12	0	8	1	0	21

NOTES:

TP = Target Property

NR = Not Requested at this Search Distance

Sites may be listed in more than one database

MAP FINDINGS

Map ID
Direction
Distance
Elevation

Site

Database(s)

EDR ID Number
EPA ID Number

DOD
Region
East
1/4-1/2
2234 ft.

GEORGE AFB
, CA

DOD **CUSA401166**
N/A

DOD:

Site Name: GEORGE AFB
DOD Component: AF Active
Joint Base: N/A
Operating Status: CARE (Caretaker): 90% or more of the associated asset(s) have minimum maintenance for safety and security and are in CARE operational status.

NPL
Region
North
1/4-1/2
2310 ft.

GEORGE AIR FORCE BASE
AIR BASE RD- NR ST RTE 395
VICTORVILLE, CA 92392

NPL **1000357265**
SEMS **CA2570024453**
CORRACTS
RCRA-TSDF
RCRA-LQG
US ENG CONTROLS
US INST CONTROLS
HIST UST
ROD
RAATS
PRP

NPL:

EPA Region: 9
EPA ID: CA2570024453
Site ID: 902737
Name: GEORGE AIR FORCE BASE
Address: AIR BASE RD- NR ST RTE 395
City,State,Zip: VICTORVILLE, CA 92392
Federal: Y
Final Date: 1990-02-21 00:00:00
Latitude: 34.595
Longitude: -117.3833
Site Score: 33.619999999999997
NAI: Not reported
Native American Entity: Not reported

NPL:

NPL Status: Currently on the Final NPL
Substance ID: Not reported
CAS Number: Not reported
Substance: Not reported
Pathway: Not reported
Scoring: Not reported

NPL Status: Currently on the Final NPL
Substance ID: U019
CAS Number: 71-43-2
Substance: BENZENE
Pathway: GROUND WATER PATHWAY
Scoring: 2

NPL Status: Currently on the Final NPL
Substance ID: U044
CAS Number: 67-66-3
Substance: CHLOROFORM

Map ID
 Direction
 Distance
 Elevation

MAP FINDINGS

Site

Database(s)

EDR ID Number
 EPA ID Number

GEORGE AIR FORCE BASE (Continued)

1000357265

Pathway: GROUND WATER PATHWAY
 Scoring: 3

NPL Status: Currently on the Final NPL
 Substance ID: U077
 CAS Number: 107-06-2
 Substance: DICHLOROETHANE, 1,2-
 Pathway: GROUND WATER PATHWAY
 Scoring: 2

NPL Status: Currently on the Final NPL
 Substance ID: U080
 CAS Number: 75-09-2
 Substance: METHYLENE CHLORIDE
 Pathway: NO PATHWAY INDICATED
 Scoring: 1

NPL Status: Currently on the Final NPL
 Substance ID: U228
 CAS Number: 79-01-6
 Substance: TRICHLOROETHYLENE (TCE)
 Pathway: GROUND WATER PATHWAY
 Scoring: 2

Summary Details:

Conditions at proposal July 14, 1989): George Air Force Base (GAFB) occupies 5,347 acres in the Mojave Desert region near Victorville, San Bernardino County, California. It was established in 1941 to conduct tactical fighter operations and provide training for aircraft and maintenance personnel. Industrial operations, including maintenance of aircraft and ground support equipment, involved use and disposal of solvents. GAFB is participating in the Installation Restoration Program (IRP), established in 1978. Under this program, the Department of Defense seeks to identify, investigate, and clean up contamination from hazardous materials. During IRP tests conducted between March and May 1986, the Air Force discovered trichloroethylene (TCE) in ground water on and off the base. The northeast section of GAFB, used for disposal of solvents, appears to be one source of the contamination, although several other areas on the base are also suspected of contributing to the contamination. In addition to TCE, benzene and 1,2-dichloroethane were detected in on-base monitoring wells at levels that exceed State and Federal drinking water standards. An estimated 11,000 people obtain drinking water from wells within 3 miles of hazardous substances on the base. The wells are upgradient of known contamination. GAFB has installed additional wells to determine the extent of TCE contamination. Remedial action is planned to recover, treat, and dispose of contaminated ground water. The California Regional Water Quality Control Board is reviewing GAFB's workplan for these activities. GAFB is in the process of contracting for the remedial action. Status February 21, 1990): GAFB has contracted for the remedial action, which is scheduled to begin early in 1990.

NPL:

NPL Status: Currently on the Final NPL
 Category Description: Depth To Aquifer <= 10 Feet
 Category Value: 0

Map ID
Direction
Distance
Elevation

MAP FINDINGS

Site

Database(s)

EDR ID Number
EPA ID Number

GEORGE AIR FORCE BASE (Continued)

1000357265

NPL Status: Currently on the Final NPL
Category Description: Distance To Nearest Population-> 0 And <= 1/4 Mile
Category Value: 10

NPL:
NPL Name: GEORGE AIR FORCE BASE

NPL:
EPA Region: 09
Site ID: 0902737
Site Status: F
Federal Site: Y
Date Deleted: Not reported
Date Finalized: 02/21/90
Date Proposed: 07/14/89

NPL:
Proposed Date: 07/14/1989
Final Date: 02/21/1990
Deleted Date: Not reported
NPL Status: Final

SEMS:
Site ID: 0902737
EPA ID: CA2570024453
Name: GEORGE AIR FORCE BASE
Address: AIR BASE RD- NR ST RTE 395
Address 2: Not reported
City,State,Zip: VICTORVILLE, CA 92392
Cong District: 08,25
FIPS Code: 06071
Latitude: +34.595000
Longitude: -117.383300
FF: Y
NPL: Currently on the Final NPL
Non NPL Status: Not reported

SEMS Detail:
Region: 09
Site ID: 0902737
EPA ID: CA2570024453
Site Name: GEORGE AIR FORCE BASE
NPL: F
FF: Y
OU: 00
Action Code: NP
Action Name: PROPOSED
SEQ: 1
Start Date: 1989-07-14 04:00:00
Finish Date: 1989-07-14 04:00:00
Qual: Not reported
Current Action Lead: EPA Perf

Region: 09
Site ID: 0902737

Map ID
Direction
Distance
Elevation

MAP FINDINGS

Site

Database(s)

EDR ID Number
EPA ID Number

GEORGE AIR FORCE BASE (Continued)

1000357265

EPA ID: CA2570024453
Site Name: GEORGE AIR FORCE BASE
NPL: F
FF: Y
OU: 00
Action Code: AR
Action Name: ADMIN REC
SEQ: 1
Start Date: 2000-07-24 04:00:00
Finish Date: Not reported
Qual: Not reported
Current Action Lead: EPA Perf

Region: 09
Site ID: 0902737
EPA ID: CA2570024453
Site Name: GEORGE AIR FORCE BASE
NPL: F
FF: Y
OU: 00
Action Code: HR
Action Name: HAZRANK
SEQ: 1
Start Date: 1987-06-01 04:00:00
Finish Date: 1987-06-01 04:00:00
Qual: Not reported
Current Action Lead: EPA Perf

Region: 09
Site ID: 0902737
EPA ID: CA2570024453
Site Name: GEORGE AIR FORCE BASE
NPL: F
FF: Y
OU: 00
Action Code: NF
Action Name: NPL FINL
SEQ: 1
Start Date: 1990-02-21 05:00:00
Finish Date: 1990-02-21 05:00:00
Qual: Not reported
Current Action Lead: EPA Perf

Region: 09
Site ID: 0902737
EPA ID: CA2570024453
Site Name: GEORGE AIR FORCE BASE
NPL: F
FF: Y
OU: 05
Action Code: RO
Action Name: ROD
SEQ: 5
Start Date: 2015-05-28 05:00:00
Finish Date: 2015-05-28 05:00:00
Qual: Not reported
Current Action Lead: EPA Perf

Map ID
Direction
Distance
Elevation

MAP FINDINGS

Site

Database(s)

EDR ID Number
EPA ID Number

GEORGE AIR FORCE BASE (Continued)

1000357265

Region: 09
Site ID: 0902737
EPA ID: CA2570024453
Site Name: GEORGE AIR FORCE BASE
NPL: F
FF: Y
OU: 01
Action Code: ED
Action Name: R/H ASMT
SEQ: 1
Start Date: 1992-08-26 04:00:00
Finish Date: 1992-08-26 04:00:00
Qual: Not reported
Current Action Lead: Fed Fac

Region: 09
Site ID: 0902737
EPA ID: CA2570024453
Site Name: GEORGE AIR FORCE BASE
NPL: F
FF: Y
OU: 01
Action Code: JF
Action Name: ECO RISK
SEQ: 1
Start Date: 1992-08-26 04:00:00
Finish Date: 1992-08-26 04:00:00
Qual: Not reported
Current Action Lead: Fed Fac

Region: 09
Site ID: 0902737
EPA ID: CA2570024453
Site Name: GEORGE AIR FORCE BASE
NPL: F
FF: Y
OU: 02
Action Code: EE
Action Name: EE/CA
SEQ: 1
Start Date: 1991-12-15 05:00:00
Finish Date: 1991-12-15 05:00:00
Qual: Not reported
Current Action Lead: Fed Fac

Region: 09
Site ID: 0902737
EPA ID: CA2570024453
Site Name: GEORGE AIR FORCE BASE
NPL: F
FF: Y
OU: 00
Action Code: TA
Action Name: TECH ASSIST
SEQ: 1
Start Date: 2000-03-30 05:00:00
Finish Date: 2001-03-30 05:00:00

Map ID
Direction
Distance
Elevation

MAP FINDINGS

Site

Database(s)

EDR ID Number
EPA ID Number

GEORGE AIR FORCE BASE (Continued)

1000357265

Qual:	Not reported
Current Action Lead:	Fed Fac
Region:	09
Site ID:	0902737
EPA ID:	CA2570024453
Site Name:	GEORGE AIR FORCE BASE
NPL:	F
FF:	Y
OU:	00
Action Code:	SI
Action Name:	SI
SEQ:	1
Start Date:	1987-06-01 04:00:00
Finish Date:	1987-06-01 04:00:00
Qual:	L
Current Action Lead:	Fed Fac
Region:	09
Site ID:	0902737
EPA ID:	CA2570024453
Site Name:	GEORGE AIR FORCE BASE
NPL:	F
FF:	Y
OU:	03
Action Code:	LW
Action Name:	FF RI/FS
SEQ:	3
Start Date:	1991-08-27 04:00:00
Finish Date:	1998-10-05 04:00:00
Qual:	Not reported
Current Action Lead:	Fed Fac
Region:	09
Site ID:	0902737
EPA ID:	CA2570024453
Site Name:	GEORGE AIR FORCE BASE
NPL:	F
FF:	Y
OU:	03
Action Code:	OM
Action Name:	OM
SEQ:	2
Start Date:	2000-01-03 05:00:00
Finish Date:	Not reported
Qual:	Not reported
Current Action Lead:	Fed Fac
Region:	09
Site ID:	0902737
EPA ID:	CA2570024453
Site Name:	GEORGE AIR FORCE BASE
NPL:	F
FF:	Y
OU:	01
Action Code:	RO
Action Name:	ROD

Map ID
Direction
Distance
Elevation

MAP FINDINGS

Site

Database(s)

EDR ID Number
EPA ID Number

GEORGE AIR FORCE BASE (Continued)

1000357265

SEQ:	1
Start Date:	1994-03-07 05:00:00
Finish Date:	1994-03-07 05:00:00
Qual:	Not reported
Current Action Lead:	Fed Fac
Region:	09
Site ID:	0902737
EPA ID:	CA2570024453
Site Name:	GEORGE AIR FORCE BASE
NPL:	F
FF:	Y
OU:	00
Action Code:	PA
Action Name:	PA
SEQ:	1
Start Date:	1987-06-01 04:00:00
Finish Date:	1987-06-01 04:00:00
Qual:	L
Current Action Lead:	Fed Fac
Region:	09
Site ID:	0902737
EPA ID:	CA2570024453
Site Name:	GEORGE AIR FORCE BASE
NPL:	F
FF:	Y
OU:	01
Action Code:	LW
Action Name:	FF RI/FS
SEQ:	1
Start Date:	1990-09-21 04:00:00
Finish Date:	1994-03-07 05:00:00
Qual:	Not reported
Current Action Lead:	Fed Fac
Region:	09
Site ID:	0902737
EPA ID:	CA2570024453
Site Name:	GEORGE AIR FORCE BASE
NPL:	F
FF:	Y
OU:	03
Action Code:	LW
Action Name:	FF RI/FS
SEQ:	4
Start Date:	2015-09-03 05:00:00
Finish Date:	2021-09-02 05:00:00
Qual:	Not reported
Current Action Lead:	Fed Fac
Region:	09
Site ID:	0902737
EPA ID:	CA2570024453
Site Name:	GEORGE AIR FORCE BASE
NPL:	F
FF:	Y

Map ID
Direction
Distance
Elevation

MAP FINDINGS

Site

Database(s)

EDR ID Number
EPA ID Number

GEORGE AIR FORCE BASE (Continued)

1000357265

OU: 02
Action Code: LV
Action Name: FF RV
SEQ: 2
Start Date: 1990-09-21 04:00:00
Finish Date: 1992-05-01 04:00:00
Qual: C
Current Action Lead: Fed Fac

Region: 09
Site ID: 0902737
EPA ID: CA2570024453
Site Name: GEORGE AIR FORCE BASE
NPL: F
FF: Y
OU: 03
Action Code: RO
Action Name: ROD
SEQ: 2
Start Date: 1998-10-05 04:00:00
Finish Date: 1998-10-05 04:00:00
Qual: Not reported
Current Action Lead: Fed Fac

Region: 09
Site ID: 0902737
EPA ID: CA2570024453
Site Name: GEORGE AIR FORCE BASE
NPL: F
FF: Y
OU: 01
Action Code: LV
Action Name: FF RV
SEQ: 1
Start Date: 1990-09-21 04:00:00
Finish Date: 1992-02-01 05:00:00
Qual: P
Current Action Lead: Fed Fac

Region: 09
Site ID: 0902737
EPA ID: CA2570024453
Site Name: GEORGE AIR FORCE BASE
NPL: F
FF: Y
OU: 03
Action Code: LV
Action Name: FF RV
SEQ: 7
Start Date: 1995-03-17 05:00:00
Finish Date: 2003-08-20 04:00:00
Qual: Not reported
Current Action Lead: Fed Fac

Region: 09
Site ID: 0902737
EPA ID: CA2570024453

Map ID
Direction
Distance
Elevation

MAP FINDINGS

Site

Database(s)

EDR ID Number
EPA ID Number

GEORGE AIR FORCE BASE (Continued)

1000357265

Site Name: GEORGE AIR FORCE BASE
NPL: F
FF: Y
OU: 03
Action Code: LV
Action Name: FF RV
SEQ: 8
Start Date: 1996-04-07 05:00:00
Finish Date: Not reported
Qual: Not reported
Current Action Lead: Fed Fac

Region: 09
Site ID: 0902737
EPA ID: CA2570024453
Site Name: GEORGE AIR FORCE BASE
NPL: F
FF: Y
OU: 03
Action Code: LV
Action Name: FF RV
SEQ: 9
Start Date: 1991-01-07 05:00:00
Finish Date: 1992-02-28 05:00:00
Qual: Not reported
Current Action Lead: Fed Fac

Region: 09
Site ID: 0902737
EPA ID: CA2570024453
Site Name: GEORGE AIR FORCE BASE
NPL: F
FF: Y
OU: 03
Action Code: LV
Action Name: FF RV
SEQ: 10
Start Date: 1996-03-29 05:00:00
Finish Date: Not reported
Qual: Not reported
Current Action Lead: Fed Fac

Region: 09
Site ID: 0902737
EPA ID: CA2570024453
Site Name: GEORGE AIR FORCE BASE
NPL: F
FF: Y
OU: 03
Action Code: LV
Action Name: FF RV
SEQ: 6
Start Date: 1995-03-17 05:00:00
Finish Date: 2003-08-20 04:00:00
Qual: Not reported
Current Action Lead: Fed Fac

Map ID
Direction
Distance
Elevation

MAP FINDINGS

Site

Database(s)

EDR ID Number
EPA ID Number

GEORGE AIR FORCE BASE (Continued)

1000357265

Region: 09
Site ID: 0902737
EPA ID: CA2570024453
Site Name: GEORGE AIR FORCE BASE
NPL: F
FF: Y
OU: 03
Action Code: LV
Action Name: FF RV
SEQ: 13
Start Date: 1995-03-17 05:00:00
Finish Date: 2003-08-27 04:00:00
Qual: Not reported
Current Action Lead: Fed Fac

Region: 09
Site ID: 0902737
EPA ID: CA2570024453
Site Name: GEORGE AIR FORCE BASE
NPL: F
FF: Y
OU: 03
Action Code: LV
Action Name: FF RV
SEQ: 15
Start Date: 2002-07-07 04:00:00
Finish Date: 2003-01-13 05:00:00
Qual: Not reported
Current Action Lead: Fed Fac

Region: 09
Site ID: 0902737
EPA ID: CA2570024453
Site Name: GEORGE AIR FORCE BASE
NPL: F
FF: Y
OU: 05
Action Code: LV
Action Name: FF RV
SEQ: 16
Start Date: 2002-09-20 04:00:00
Finish Date: 2003-09-26 04:00:00
Qual: Not reported
Current Action Lead: Fed Fac

Region: 09
Site ID: 0902737
EPA ID: CA2570024453
Site Name: GEORGE AIR FORCE BASE
NPL: F
FF: Y
OU: 03
Action Code: LV
Action Name: FF RV
SEQ: 17
Start Date: 1996-03-12 05:00:00
Finish Date: 2005-04-29 04:00:00

Map ID
Direction
Distance
Elevation

MAP FINDINGS

Site

Database(s)

EDR ID Number
EPA ID Number

GEORGE AIR FORCE BASE (Continued)

1000357265

Qual:	Not reported
Current Action Lead:	Fed Fac
Region:	09
Site ID:	0902737
EPA ID:	CA2570024453
Site Name:	GEORGE AIR FORCE BASE
NPL:	F
FF:	Y
OU:	03
Action Code:	LV
Action Name:	FF RV
SEQ:	11
Start Date:	1995-03-17 05:00:00
Finish Date:	2003-08-27 04:00:00
Qual:	Not reported
Current Action Lead:	Fed Fac
Region:	09
Site ID:	0902737
EPA ID:	CA2570024453
Site Name:	GEORGE AIR FORCE BASE
NPL:	F
FF:	Y
OU:	03
Action Code:	LV
Action Name:	FF RV
SEQ:	12
Start Date:	2000-09-30 04:00:00
Finish Date:	Not reported
Qual:	Not reported
Current Action Lead:	Fed Fac
Region:	09
Site ID:	0902737
EPA ID:	CA2570024453
Site Name:	GEORGE AIR FORCE BASE
NPL:	F
FF:	Y
OU:	05
Action Code:	LV
Action Name:	FF RV
SEQ:	19
Start Date:	2000-08-07 04:00:00
Finish Date:	2002-04-01 05:00:00
Qual:	Not reported
Current Action Lead:	Fed Fac
Region:	09
Site ID:	0902737
EPA ID:	CA2570024453
Site Name:	GEORGE AIR FORCE BASE
NPL:	F
FF:	Y
OU:	05
Action Code:	LV
Action Name:	FF RV

Map ID
Direction
Distance
Elevation

MAP FINDINGS

Site

Database(s)

EDR ID Number
EPA ID Number

GEORGE AIR FORCE BASE (Continued)

1000357265

SEQ: 20
Start Date: 1998-11-14 05:00:00
Finish Date: 1999-02-26 05:00:00
Qual: Not reported
Current Action Lead: Fed Fac

Region: 09
Site ID: 0902737
EPA ID: CA2570024453
Site Name: GEORGE AIR FORCE BASE
NPL: F
FF: Y
OU: 05
Action Code: LV
Action Name: FF RV
SEQ: 21
Start Date: 2006-06-16 04:00:00
Finish Date: 2014-02-14 05:00:00
Qual: Not reported
Current Action Lead: Fed Fac

Region: 09
Site ID: 0902737
EPA ID: CA2570024453
Site Name: GEORGE AIR FORCE BASE
NPL: F
FF: Y
OU: 05
Action Code: LV
Action Name: FF RV
SEQ: 22
Start Date: 2006-06-16 04:00:00
Finish Date: 2014-02-14 05:00:00
Qual: Not reported
Current Action Lead: Fed Fac

Region: 09
Site ID: 0902737
EPA ID: CA2570024453
Site Name: GEORGE AIR FORCE BASE
NPL: F
FF: Y
OU: 01
Action Code: FS
Action Name: FS
SEQ: 1
Start Date: 2010-02-18 05:00:00
Finish Date: 2013-12-31 05:00:00
Qual: Not reported
Current Action Lead: Fed Fac

Region: 09
Site ID: 0902737
EPA ID: CA2570024453
Site Name: GEORGE AIR FORCE BASE
NPL: F
FF: Y

Map ID
Direction
Distance
Elevation

MAP FINDINGS

Site

Database(s)

EDR ID Number
EPA ID Number

GEORGE AIR FORCE BASE (Continued)

1000357265

OU: 05
Action Code: FS
Action Name: FS
SEQ: 2
Start Date: 2010-08-31 04:00:00
Finish Date: 2013-12-31 05:00:00
Qual: Not reported
Current Action Lead: Fed Fac

Region: 09
Site ID: 0902737
EPA ID: CA2570024453
Site Name: GEORGE AIR FORCE BASE
NPL: F
FF: Y
OU: 00
Action Code: DS
Action Name: DISCVRY
SEQ: 1
Start Date: 1980-08-01 04:00:00
Finish Date: 1980-08-01 04:00:00
Qual: Not reported
Current Action Lead: Fed Fac

CORRACTS:

Name: AIR FORCE REAL PROPERTY AGENCY
Address: 18374 PHANTOM STREET
Address 2: Not reported
EPA ID: CA2570024453
Area Name: ENTIRE FACILITY
Corrective Action: INVESTIGATION WORKPLAN APPROVED
Actual Date: 19970729
Air Release Indicator: Not reported
Groundwater Release Indicator: Not reported
Soil Release Indicator: Not reported
Surface Water Release Indicator: Not reported

Name: AIR FORCE REAL PROPERTY AGENCY
Address: 18374 PHANTOM STREET
Address 2: Not reported
EPA ID: CA2570024453
Area Name: ENTIRE FACILITY
Corrective Action: INVESTIGATION COMPLETE
Actual Date: 19970729
Air Release Indicator: Not reported
Groundwater Release Indicator: Not reported
Soil Release Indicator: Not reported
Surface Water Release Indicator: Not reported

Name: AIR FORCE REAL PROPERTY AGENCY
Address: 18374 PHANTOM STREET
Address 2: Not reported
EPA ID: CA2570024453
Area Name: ENTIRE FACILITY
Corrective Action: CMS WORKPLAN APPROVED
Actual Date: 19970729

Map ID
Direction
Distance
Elevation

MAP FINDINGS

Site

Database(s)

EDR ID Number
EPA ID Number

GEORGE AIR FORCE BASE (Continued)

1000357265

Air Release Indicator: Not reported
Groundwater Release Indicator: Not reported
Soil Release Indicator: Not reported
Surface Water Release Indicator: Not reported

Name: AIR FORCE REAL PROPERTY AGENCY
Address: 18374 PHANTOM STREET
Address 2: Not reported
EPA ID: CA2570024453
Area Name: OU 1
Corrective Action: CMS COMPLETE
Actual Date: 19970729
Air Release Indicator: Not reported
Groundwater Release Indicator: Not reported
Soil Release Indicator: Not reported
Surface Water Release Indicator: Not reported

Name: AIR FORCE REAL PROPERTY AGENCY
Address: 18374 PHANTOM STREET
Address 2: Not reported
EPA ID: CA2570024453
Area Name: OU 1
Corrective Action: CMI WORKPLAN APPROVED
Actual Date: 19970910
Air Release Indicator: Not reported
Groundwater Release Indicator: Not reported
Soil Release Indicator: Not reported
Surface Water Release Indicator: Not reported

Name: AIR FORCE REAL PROPERTY AGENCY
Address: 18374 PHANTOM STREET
Address 2: Not reported
EPA ID: CA2570024453
Area Name: OU 1
Corrective Action: STABILIZATION/INTERIM MEASURES DECISION-PRIMARY MEAS IS SOURCE REMOVL
and/OR TRT
Actual Date: 19910701
Air Release Indicator: Not reported
Groundwater Release Indicator: Not reported
Soil Release Indicator: Not reported
Surface Water Release Indicator: Not reported

Name: AIR FORCE REAL PROPERTY AGENCY
Address: 18374 PHANTOM STREET
Address 2: Not reported
EPA ID: CA2570024453
Area Name: ENTIRE FACILITY
Corrective Action: HUMAN EXPOSURES CONTROLLED DETERMINATION-YES, APPLICABLE AS OF THIS
DATE
Actual Date: 19980618
Air Release Indicator: Not reported
Groundwater Release Indicator: Not reported
Soil Release Indicator: Not reported
Surface Water Release Indicator: Not reported

Name: AIR FORCE REAL PROPERTY AGENCY
Address: 18374 PHANTOM STREET

Map ID
Direction
Distance
Elevation

MAP FINDINGS

Site

Database(s)

EDR ID Number
EPA ID Number

GEORGE AIR FORCE BASE (Continued)

1000357265

Address 2: Not reported
EPA ID: CA2570024453
Area Name: ENTIRE FACILITY
Corrective Action: RELEASE TO GW CONTROLLED DETERMINATION-MORE INFORMATION NEEDED
Actual Date: 19980618
Air Release Indicator: Not reported
Groundwater Release Indicator: Not reported
Soil Release Indicator: Not reported
Surface Water Release Indicator: Not reported

Name: AIR FORCE REAL PROPERTY AGENCY
Address: 18374 PHANTOM STREET
Address 2: Not reported
EPA ID: CA2570024453
Area Name: ENTIRE FACILITY
Corrective Action: REMEDY DECISION
Actual Date: 19940307
Air Release Indicator: Not reported
Groundwater Release Indicator: Not reported
Soil Release Indicator: Not reported
Surface Water Release Indicator: Not reported

Name: AIR FORCE REAL PROPERTY AGENCY
Address: 18374 PHANTOM STREET
Address 2: Not reported
EPA ID: CA2570024453
Area Name: ENTIRE FACILITY
Corrective Action: REMEDY CONSTRUCTION-REMEDY CONSTRUCTED
Actual Date: 19961230
Air Release Indicator: Not reported
Groundwater Release Indicator: Not reported
Soil Release Indicator: Not reported
Surface Water Release Indicator: Not reported

[Click this hyperlink](#) while viewing on your computer to access additional CORRACTS: detail in the EDR Site Report.

RCRA-LQG:

Date Form Received by Agency: 20080228
Handler Name: AIR FORCE REAL PROPERTY AGENCY
Handler Address: 18374 PHANTOM STREET
Handler City,State,Zip: VICTORVILLE, CA 95652
EPA ID: CA2570024453
Contact Name: MICHAEL H SWART
Contact Address: Not reported
Contact City,State,Zip: Not reported
Contact Telephone: 916-643-0830 x230
Contact Fax: Not reported
Contact Email: MIKE.SWART@AFRPA.PENTAGON.AF.MIL
Contact Title: Not reported
EPA Region: 09
Land Type: Federal
Federal Waste Generator Description: Large Quantity Generator
Non-Notifier: Not reported
Biennial Report Cycle: 2007
Accessibility: Not reported
Active Site Indicator: Handler Activities, Corrective Action Activities

Map ID
 Direction
 Distance
 Elevation

MAP FINDINGS

Site

Database(s)

EDR ID Number
 EPA ID Number

GEORGE AIR FORCE BASE (Continued)

1000357265

State District Owner:	Not reported
State District:	Not reported
Mailing Address:	3411 OLSON STREET
Mailing City, State, Zip:	MCCLELLAN, CA 95652
Owner Name:	AIR FORCE REAL PROPERTY AGENCY
Owner Type:	Federal
Operator Name:	AIR FORCE REAL PROPERTY AGENCY
Operator Type:	Federal
Short-Term Generator Activity:	No
Importer Activity:	No
Mixed Waste Generator:	No
Transporter Activity:	No
Transfer Facility Activity:	No
Recycler Activity with Storage:	No
Small Quantity On-Site Burner Exemption:	No
Smelting Melting and Refining Furnace Exemption:	No
Underground Injection Control:	No
Off-Site Waste Receipt:	No
Universal Waste Indicator:	No
Universal Waste Destination Facility:	No
Federal Universal Waste:	No
Active Site Fed-Reg Treatment Storage and Disposal Facility:	Not reported
Active Site Converter Treatment storage and Disposal Facility:	Not reported
Active Site State-Reg Treatment Storage and Disposal Facility:	Not reported
Active Site State-Reg Handler:	---
Federal Facility Indicator:	The land is federally-owned, The site is federally-owned, The site is federally-operated
Hazardous Secondary Material Indicator:	N
Sub-Part K Indicator:	Not reported
Commercial TSD Indicator:	No
Treatment Storage and Disposal Type:	Storage, Treatment
2018 GPRA Permit Baseline:	Not on the Baseline
2018 GPRA Renewals Baseline:	Not on the Baseline
Permit Renewals Workload Universe:	Not reported
Permit Workload Universe:	Not reported
Permit Progress Universe:	Storage, Treatment
Post-Closure Workload Universe:	Not reported
Closure Workload Universe:	Not reported
202 GPRA Corrective Action Baseline:	No
Corrective Action Workload Universe:	Yes
Subject to Corrective Action Universe:	Yes
Non-TSDs Where RCRA CA has Been Imposed Universe:	No
TSDs Potentially Subject to CA Under 3004 (u)/(v) Universe:	No
TSDs Only Subject to CA under Discretionary Auth Universe:	Yes
Corrective Action Priority Ranking:	No NCAPS ranking
Environmental Control Indicator:	No
Institutional Control Indicator:	No
Human Exposure Controls Indicator:	Yes
Groundwater Controls Indicator:	No
Operating TSDF Universe:	Not reported
Full Enforcement Universe:	Not reported
Significant Non-Complier Universe:	No
Unaddressed Significant Non-Complier Universe:	No
Addressed Significant Non-Complier Universe:	No
Significant Non-Complier With a Compliance Schedule Universe:	No
Financial Assurance Required:	Not reported
Handler Date of Last Change:	20081015

Map ID
Direction
Distance
Elevation

MAP FINDINGS

Site

Database(s)

EDR ID Number
EPA ID Number

GEORGE AIR FORCE BASE (Continued)

1000357265

Recognized Trader-Importer: No
Recognized Trader-Exporter: No
Importer of Spent Lead Acid Batteries: No
Exporter of Spent Lead Acid Batteries: No
Recycler Activity Without Storage: No
Manifest Broker: No
Sub-Part P Indicator: No

Biennial: List of Years

Year: 2007

[Click Here for Biennial Reporting System Data:](#)

Hazardous Waste Summary:

Waste Code: D022
Waste Description: CHLOROFORM

Waste Code: D029
Waste Description: 1,1-DICHLOROETHYLENE

Waste Code: D040
Waste Description: TRICHLOROETHYLENE

Handler - Owner Operator:

Owner/Operator Indicator: Owner
Owner/Operator Name: MULTIPLE OPS-ALL USAF COMMANDS
Legal Status: Federal
Date Became Current: Not reported
Date Ended Current: Not reported
Owner/Operator Address: 35CSG/DEEV
Owner/Operator City,State,Zip: GEORGE AFB, CA 92392
Owner/Operator Telephone: 714-269-2971
Owner/Operator Telephone Ext: Not reported
Owner/Operator Fax: Not reported
Owner/Operator Email: Not reported

Owner/Operator Indicator: Owner
Owner/Operator Name: AIR FORCE REAL PROPERTY AGENCY
Legal Status: Federal
Date Became Current: 19921201
Date Ended Current: Not reported
Owner/Operator Address: 3411 OLSON STREET
Owner/Operator City,State,Zip: MCCLELLAN, CA 95652
Owner/Operator Telephone: Not reported
Owner/Operator Telephone Ext: Not reported
Owner/Operator Fax: Not reported
Owner/Operator Email: Not reported

Owner/Operator Indicator: Operator
Owner/Operator Name: AIR FORCE REAL PROPERTY AGENCY
Legal Status: Federal
Date Became Current: 19921201
Date Ended Current: Not reported
Owner/Operator Address: Not reported
Owner/Operator City,State,Zip: Not reported
Owner/Operator Telephone: Not reported

Map ID
Direction
Distance
Elevation

MAP FINDINGS

Site

Database(s)

EDR ID Number
EPA ID Number

GEORGE AIR FORCE BASE (Continued)

1000357265

Owner/Operator Telephone Ext: Not reported
Owner/Operator Fax: Not reported
Owner/Operator Email: Not reported

Owner/Operator Indicator: Operator
Owner/Operator Name: MULTIPLE OPS-ALL USAF COMMANDS
Legal Status: Federal
Date Became Current: Not reported
Date Ended Current: Not reported
Owner/Operator Address: 35CSG/DEEV
Owner/Operator City,State,Zip: CITY NOT REPORTED, CA 99999
Owner/Operator Telephone: 714-269-2971
Owner/Operator Telephone Ext: Not reported
Owner/Operator Fax: Not reported
Owner/Operator Email: Not reported

Historic Generators:

Receive Date: 19960901
Handler Name: USAF GEORGE AFB
Federal Waste Generator Description: Small Quantity Generator
State District Owner: CA
Large Quantity Handler of Universal Waste: No
Recognized Trader Importer: No
Recognized Trader Exporter: No
Spent Lead Acid Battery Importer: No
Spent Lead Acid Battery Exporter: No
Current Record: No
Non Storage Recycler Activity: Not reported
Electronic Manifest Broker: Not reported

Receive Date: 19800818
Handler Name: USAF GEORGE AFB
Federal Waste Generator Description: Large Quantity Generator
State District Owner: CA
Large Quantity Handler of Universal Waste: No
Recognized Trader Importer: No
Recognized Trader Exporter: No
Spent Lead Acid Battery Importer: No
Spent Lead Acid Battery Exporter: No
Current Record: No
Non Storage Recycler Activity: Not reported
Electronic Manifest Broker: Not reported

Receive Date: 19900517
Handler Name: GEORGE AIR FORCE BASE
Federal Waste Generator Description: Large Quantity Generator
State District Owner: Not reported
Large Quantity Handler of Universal Waste: No
Recognized Trader Importer: No
Recognized Trader Exporter: No
Spent Lead Acid Battery Importer: No
Spent Lead Acid Battery Exporter: No
Current Record: No
Non Storage Recycler Activity: Not reported
Electronic Manifest Broker: Not reported

Receive Date: 19920224

Map ID
Direction
Distance
Elevation

MAP FINDINGS

Site

Database(s)

EDR ID Number
EPA ID Number

GEORGE AIR FORCE BASE (Continued)

1000357265

Handler Name: GEORGE AIR FORCE BASE, CA
Federal Waste Generator Description: Large Quantity Generator
State District Owner: Not reported
Large Quantity Handler of Universal Waste: No
Recognized Trader Importer: No
Recognized Trader Exporter: No
Spent Lead Acid Battery Importer: No
Spent Lead Acid Battery Exporter: No
Current Record: No
Non Storage Recycler Activity: Not reported
Electronic Manifest Broker: Not reported

Receive Date: 20080228
Handler Name: AIR FORCE REAL PROPERTY AGENCY
Federal Waste Generator Description: Large Quantity Generator
State District Owner: Not reported
Large Quantity Handler of Universal Waste: No
Recognized Trader Importer: No
Recognized Trader Exporter: No
Spent Lead Acid Battery Importer: No
Spent Lead Acid Battery Exporter: No
Current Record: Yes
Non Storage Recycler Activity: Not reported
Electronic Manifest Broker: Not reported

List of NAICS Codes and Descriptions:

NAICS Code: 336413
NAICS Description: OTHER AIRCRAFT PARTS AND AUXILIARY EQUIPMENT MANUFACTURING

NAICS Code: 48811
NAICS Description: AIRPORT OPERATIONS

NAICS Code: 53119
NAICS Description: LESSORS OF OTHER REAL ESTATE PROPERTY

NAICS Code: 92811
NAICS Description: NATIONAL SECURITY

Facility Has Received Notices of Violation:

Found Violation: No
Agency Which Determined Violation: Not reported
Violation Short Description: Not reported
Date Violation was Determined: Not reported
Actual Return to Compliance Date: Not reported
Return to Compliance Qualifier: Not reported
Violation Responsible Agency: Not reported
Scheduled Compliance Date: Not reported
Enforcement Identifier: Not reported
Date of Enforcement Action: Not reported
Enforcement Responsible Agency: Not reported
Enforcement Docket Number: Not reported
Enforcement Attorney: Not reported
Corrective Action Component: Not reported
Appeal Initiated Date: Not reported
Appeal Resolution Date: Not reported
Disposition Status Date: Not reported

Map ID
Direction
Distance
Elevation

MAP FINDINGS

Site

Database(s)

EDR ID Number
EPA ID Number

GEORGE AIR FORCE BASE (Continued)

1000357265

Disposition Status:	Not reported
Disposition Status Description:	Not reported
Consent/Final Order Sequence Number:	Not reported
Consent/Final Order Respondent Name:	Not reported
Consent/Final Order Lead Agency:	Not reported
Enforcement Type:	Not reported
Enforcement Responsible Person:	Not reported
Enforcement Responsible Sub-Organization:	Not reported
SEP Sequence Number:	Not reported
SEP Expenditure Amount:	Not reported
SEP Scheduled Completion Date:	Not reported
SEP Actual Date:	Not reported
SEP Defaulted Date:	Not reported
SEP Type:	Not reported
SEP Type Description:	Not reported
Proposed Amount:	Not reported
Final Monetary Amount:	Not reported
Paid Amount:	Not reported
Final Count:	Not reported
Final Amount:	Not reported
Found Violation:	Yes
Agency Which Determined Violation:	EPA
Violation Short Description:	LDR - General
Date Violation was Determined:	19890913
Actual Return to Compliance Date:	19900216
Return to Compliance Qualifier:	Observed
Violation Responsible Agency:	State
Scheduled Compliance Date:	Not reported
Enforcement Identifier:	006
Date of Enforcement Action:	19891130
Enforcement Responsible Agency:	EPA
Enforcement Docket Number:	Not reported
Enforcement Attorney:	Not reported
Corrective Action Component:	No
Appeal Initiated Date:	Not reported
Appeal Resolution Date:	Not reported
Disposition Status Date:	Not reported
Disposition Status:	Not reported
Disposition Status Description:	Not reported
Consent/Final Order Sequence Number:	Not reported
Consent/Final Order Respondent Name:	Not reported
Consent/Final Order Lead Agency:	Not reported
Enforcement Type:	WRITTEN INFORMAL
Enforcement Responsible Person:	R9EPA
Enforcement Responsible Sub-Organization:	Not reported
SEP Sequence Number:	Not reported
SEP Expenditure Amount:	Not reported
SEP Scheduled Completion Date:	Not reported
SEP Actual Date:	Not reported
SEP Defaulted Date:	Not reported
SEP Type:	Not reported
SEP Type Description:	Not reported
Proposed Amount:	Not reported
Final Monetary Amount:	Not reported
Paid Amount:	Not reported
Final Count:	Not reported

Map ID
Direction
Distance
Elevation

MAP FINDINGS

Site

Database(s)

EDR ID Number
EPA ID Number

GEORGE AIR FORCE BASE (Continued)

1000357265

Final Amount:	Not reported
Found Violation:	Yes
Agency Which Determined Violation:	EPA
Violation Short Description:	TSD - General
Date Violation was Determined:	19890913
Actual Return to Compliance Date:	19900216
Return to Compliance Qualifier:	Observed
Violation Responsible Agency:	State
Scheduled Compliance Date:	Not reported
Enforcement Identifier:	Not reported
Date of Enforcement Action:	Not reported
Enforcement Responsible Agency:	Not reported
Enforcement Docket Number:	Not reported
Enforcement Attorney:	Not reported
Corrective Action Component:	Not reported
Appeal Initiated Date:	Not reported
Appeal Resolution Date:	Not reported
Disposition Status Date:	Not reported
Disposition Status:	Not reported
Disposition Status Description:	Not reported
Consent/Final Order Sequence Number:	Not reported
Consent/Final Order Respondent Name:	Not reported
Consent/Final Order Lead Agency:	Not reported
Enforcement Type:	Not reported
Enforcement Responsible Person:	Not reported
Enforcement Responsible Sub-Organization:	Not reported
SEP Sequence Number:	Not reported
SEP Expenditure Amount:	Not reported
SEP Scheduled Completion Date:	Not reported
SEP Actual Date:	Not reported
SEP Defaulted Date:	Not reported
SEP Type:	Not reported
SEP Type Description:	Not reported
Proposed Amount:	Not reported
Final Monetary Amount:	Not reported
Paid Amount:	Not reported
Final Count:	Not reported
Final Amount:	Not reported
Found Violation:	Yes
Agency Which Determined Violation:	EPA
Violation Short Description:	TSD - General
Date Violation was Determined:	19880224
Actual Return to Compliance Date:	19890913
Return to Compliance Qualifier:	Unverifiable
Violation Responsible Agency:	State
Scheduled Compliance Date:	Not reported
Enforcement Identifier:	Not reported
Date of Enforcement Action:	Not reported
Enforcement Responsible Agency:	Not reported
Enforcement Docket Number:	Not reported
Enforcement Attorney:	Not reported
Corrective Action Component:	Not reported
Appeal Initiated Date:	Not reported
Appeal Resolution Date:	Not reported
Disposition Status Date:	Not reported

Map ID
Direction
Distance
Elevation

MAP FINDINGS

Site

Database(s)

EDR ID Number
EPA ID Number

GEORGE AIR FORCE BASE (Continued)

1000357265

Disposition Status:	Not reported
Disposition Status Description:	Not reported
Consent/Final Order Sequence Number:	Not reported
Consent/Final Order Respondent Name:	Not reported
Consent/Final Order Lead Agency:	Not reported
Enforcement Type:	Not reported
Enforcement Responsible Person:	Not reported
Enforcement Responsible Sub-Organization:	Not reported
SEP Sequence Number:	Not reported
SEP Expenditure Amount:	Not reported
SEP Scheduled Completion Date:	Not reported
SEP Actual Date:	Not reported
SEP Defaulted Date:	Not reported
SEP Type:	Not reported
SEP Type Description:	Not reported
Proposed Amount:	Not reported
Final Monetary Amount:	Not reported
Paid Amount:	Not reported
Final Count:	Not reported
Final Amount:	Not reported
Found Violation:	Yes
Agency Which Determined Violation:	EPA
Violation Short Description:	TSD - Closure/Post-Closure
Date Violation was Determined:	19890913
Actual Return to Compliance Date:	19900216
Return to Compliance Qualifier:	Observed
Violation Responsible Agency:	State
Scheduled Compliance Date:	Not reported
Enforcement Identifier:	006
Date of Enforcement Action:	19891130
Enforcement Responsible Agency:	EPA
Enforcement Docket Number:	Not reported
Enforcement Attorney:	Not reported
Corrective Action Component:	No
Appeal Initiated Date:	Not reported
Appeal Resolution Date:	Not reported
Disposition Status Date:	Not reported
Disposition Status:	Not reported
Disposition Status Description:	Not reported
Consent/Final Order Sequence Number:	Not reported
Consent/Final Order Respondent Name:	Not reported
Consent/Final Order Lead Agency:	Not reported
Enforcement Type:	WRITTEN INFORMAL
Enforcement Responsible Person:	R9EPA
Enforcement Responsible Sub-Organization:	Not reported
SEP Sequence Number:	Not reported
SEP Expenditure Amount:	Not reported
SEP Scheduled Completion Date:	Not reported
SEP Actual Date:	Not reported
SEP Defaulted Date:	Not reported
SEP Type:	Not reported
SEP Type Description:	Not reported
Proposed Amount:	Not reported
Final Monetary Amount:	Not reported
Paid Amount:	Not reported
Final Count:	Not reported

Map ID
Direction
Distance
Elevation

MAP FINDINGS

Site

Database(s)

EDR ID Number
EPA ID Number

GEORGE AIR FORCE BASE (Continued)

1000357265

Final Amount:	Not reported
Found Violation:	Yes
Agency Which Determined Violation:	EPA
Violation Short Description:	TSD - General
Date Violation was Determined:	19870413
Actual Return to Compliance Date:	19880224
Return to Compliance Qualifier:	Unverifiable
Violation Responsible Agency:	State
Scheduled Compliance Date:	19880128
Enforcement Identifier:	002
Date of Enforcement Action:	19871221
Enforcement Responsible Agency:	EPA
Enforcement Docket Number:	Not reported
Enforcement Attorney:	Not reported
Corrective Action Component:	No
Appeal Initiated Date:	Not reported
Appeal Resolution Date:	Not reported
Disposition Status Date:	Not reported
Disposition Status:	Not reported
Disposition Status Description:	Not reported
Consent/Final Order Sequence Number:	Not reported
Consent/Final Order Respondent Name:	Not reported
Consent/Final Order Lead Agency:	Not reported
Enforcement Type:	WRITTEN INFORMAL
Enforcement Responsible Person:	R9EPA
Enforcement Responsible Sub-Organization:	Not reported
SEP Sequence Number:	Not reported
SEP Expenditure Amount:	Not reported
SEP Scheduled Completion Date:	Not reported
SEP Actual Date:	Not reported
SEP Defaulted Date:	Not reported
SEP Type:	Not reported
SEP Type Description:	Not reported
Proposed Amount:	Not reported
Final Monetary Amount:	Not reported
Paid Amount:	Not reported
Final Count:	Not reported
Final Amount:	Not reported
Found Violation:	Yes
Agency Which Determined Violation:	EPA
Violation Short Description:	TSD - General
Date Violation was Determined:	19890913
Actual Return to Compliance Date:	19900216
Return to Compliance Qualifier:	Observed
Violation Responsible Agency:	State
Scheduled Compliance Date:	Not reported
Enforcement Identifier:	006
Date of Enforcement Action:	19891130
Enforcement Responsible Agency:	EPA
Enforcement Docket Number:	Not reported
Enforcement Attorney:	Not reported
Corrective Action Component:	No
Appeal Initiated Date:	Not reported
Appeal Resolution Date:	Not reported
Disposition Status Date:	Not reported

Map ID
Direction
Distance
Elevation

MAP FINDINGS

Site

Database(s)

EDR ID Number
EPA ID Number

GEORGE AIR FORCE BASE (Continued)

1000357265

Disposition Status:	Not reported
Disposition Status Description:	Not reported
Consent/Final Order Sequence Number:	Not reported
Consent/Final Order Respondent Name:	Not reported
Consent/Final Order Lead Agency:	Not reported
Enforcement Type:	WRITTEN INFORMAL
Enforcement Responsible Person:	R9EPA
Enforcement Responsible Sub-Organization:	Not reported
SEP Sequence Number:	Not reported
SEP Expenditure Amount:	Not reported
SEP Scheduled Completion Date:	Not reported
SEP Actual Date:	Not reported
SEP Defaulted Date:	Not reported
SEP Type:	Not reported
SEP Type Description:	Not reported
Proposed Amount:	Not reported
Final Monetary Amount:	Not reported
Paid Amount:	Not reported
Final Count:	Not reported
Final Amount:	Not reported
Found Violation:	Yes
Agency Which Determined Violation:	State
Violation Short Description:	Generators - General
Date Violation was Determined:	19920226
Actual Return to Compliance Date:	19930628
Return to Compliance Qualifier:	Observed
Violation Responsible Agency:	State
Scheduled Compliance Date:	19920327
Enforcement Identifier:	002
Date of Enforcement Action:	19920226
Enforcement Responsible Agency:	State
Enforcement Docket Number:	Not reported
Enforcement Attorney:	Not reported
Corrective Action Component:	No
Appeal Initiated Date:	Not reported
Appeal Resolution Date:	Not reported
Disposition Status Date:	Not reported
Disposition Status:	Not reported
Disposition Status Description:	Not reported
Consent/Final Order Sequence Number:	Not reported
Consent/Final Order Respondent Name:	Not reported
Consent/Final Order Lead Agency:	Not reported
Enforcement Type:	INITIAL 3008(A) COMPLIANCE
Enforcement Responsible Person:	R9STA
Enforcement Responsible Sub-Organization:	Not reported
SEP Sequence Number:	Not reported
SEP Expenditure Amount:	Not reported
SEP Scheduled Completion Date:	Not reported
SEP Actual Date:	Not reported
SEP Defaulted Date:	Not reported
SEP Type:	Not reported
SEP Type Description:	Not reported
Proposed Amount:	1100
Final Monetary Amount:	Not reported
Paid Amount:	Not reported
Final Count:	Not reported

Map ID
Direction
Distance
Elevation

MAP FINDINGS

Site

Database(s)

EDR ID Number
EPA ID Number

GEORGE AIR FORCE BASE (Continued)

1000357265

Final Amount:	Not reported
Found Violation:	No
Agency Which Determined Violation:	Not reported
Violation Short Description:	Not reported
Date Violation was Determined:	Not reported
Actual Return to Compliance Date:	Not reported
Return to Compliance Qualifier:	Not reported
Violation Responsible Agency:	Not reported
Scheduled Compliance Date:	Not reported
Enforcement Identifier:	Not reported
Date of Enforcement Action:	Not reported
Enforcement Responsible Agency:	Not reported
Enforcement Docket Number:	Not reported
Enforcement Attorney:	Not reported
Corrective Action Component:	Not reported
Appeal Initiated Date:	Not reported
Appeal Resolution Date:	Not reported
Disposition Status Date:	Not reported
Disposition Status:	Not reported
Disposition Status Description:	Not reported
Consent/Final Order Sequence Number:	Not reported
Consent/Final Order Respondent Name:	Not reported
Consent/Final Order Lead Agency:	Not reported
Enforcement Type:	Not reported
Enforcement Responsible Person:	Not reported
Enforcement Responsible Sub-Organization:	Not reported
SEP Sequence Number:	Not reported
SEP Expenditure Amount:	Not reported
SEP Scheduled Completion Date:	Not reported
SEP Actual Date:	Not reported
SEP Defaulted Date:	Not reported
SEP Type:	Not reported
SEP Type Description:	Not reported
Proposed Amount:	Not reported
Final Monetary Amount:	Not reported
Paid Amount:	Not reported
Final Count:	Not reported
Final Amount:	Not reported
Found Violation:	Yes
Agency Which Determined Violation:	EPA
Violation Short Description:	TSD - Closure/Post-Closure
Date Violation was Determined:	19890913
Actual Return to Compliance Date:	19900216
Return to Compliance Qualifier:	Observed
Violation Responsible Agency:	State
Scheduled Compliance Date:	Not reported
Enforcement Identifier:	Not reported
Date of Enforcement Action:	Not reported
Enforcement Responsible Agency:	Not reported
Enforcement Docket Number:	Not reported
Enforcement Attorney:	Not reported
Corrective Action Component:	Not reported
Appeal Initiated Date:	Not reported
Appeal Resolution Date:	Not reported
Disposition Status Date:	Not reported

Map ID
Direction
Distance
Elevation

MAP FINDINGS

Site

Database(s)

EDR ID Number
EPA ID Number

GEORGE AIR FORCE BASE (Continued)

1000357265

Disposition Status:	Not reported
Disposition Status Description:	Not reported
Consent/Final Order Sequence Number:	Not reported
Consent/Final Order Respondent Name:	Not reported
Consent/Final Order Lead Agency:	Not reported
Enforcement Type:	Not reported
Enforcement Responsible Person:	Not reported
Enforcement Responsible Sub-Organization:	Not reported
SEP Sequence Number:	Not reported
SEP Expenditure Amount:	Not reported
SEP Scheduled Completion Date:	Not reported
SEP Actual Date:	Not reported
SEP Defaulted Date:	Not reported
SEP Type:	Not reported
SEP Type Description:	Not reported
Proposed Amount:	Not reported
Final Monetary Amount:	Not reported
Paid Amount:	Not reported
Final Count:	Not reported
Final Amount:	Not reported
Found Violation:	Yes
Agency Which Determined Violation:	EPA
Violation Short Description:	LDR - General
Date Violation was Determined:	19890913
Actual Return to Compliance Date:	19900216
Return to Compliance Qualifier:	Observed
Violation Responsible Agency:	State
Scheduled Compliance Date:	Not reported
Enforcement Identifier:	Not reported
Date of Enforcement Action:	Not reported
Enforcement Responsible Agency:	Not reported
Enforcement Docket Number:	Not reported
Enforcement Attorney:	Not reported
Corrective Action Component:	Not reported
Appeal Initiated Date:	Not reported
Appeal Resolution Date:	Not reported
Disposition Status Date:	Not reported
Disposition Status:	Not reported
Disposition Status Description:	Not reported
Consent/Final Order Sequence Number:	Not reported
Consent/Final Order Respondent Name:	Not reported
Consent/Final Order Lead Agency:	Not reported
Enforcement Type:	Not reported
Enforcement Responsible Person:	Not reported
Enforcement Responsible Sub-Organization:	Not reported
SEP Sequence Number:	Not reported
SEP Expenditure Amount:	Not reported
SEP Scheduled Completion Date:	Not reported
SEP Actual Date:	Not reported
SEP Defaulted Date:	Not reported
SEP Type:	Not reported
SEP Type Description:	Not reported
Proposed Amount:	Not reported
Final Monetary Amount:	Not reported
Paid Amount:	Not reported
Final Count:	Not reported

Map ID
Direction
Distance
Elevation

MAP FINDINGS

Site

Database(s)

EDR ID Number
EPA ID Number

GEORGE AIR FORCE BASE (Continued)

1000357265

Final Amount:	Not reported
Found Violation:	Yes
Agency Which Determined Violation:	EPA
Violation Short Description:	LDR - General
Date Violation was Determined:	19900626
Actual Return to Compliance Date:	19910423
Return to Compliance Qualifier:	Unverifiable
Violation Responsible Agency:	EPA
Scheduled Compliance Date:	Not reported
Enforcement Identifier:	Not reported
Date of Enforcement Action:	Not reported
Enforcement Responsible Agency:	Not reported
Enforcement Docket Number:	Not reported
Enforcement Attorney:	Not reported
Corrective Action Component:	Not reported
Appeal Initiated Date:	Not reported
Appeal Resolution Date:	Not reported
Disposition Status Date:	Not reported
Disposition Status:	Not reported
Disposition Status Description:	Not reported
Consent/Final Order Sequence Number:	Not reported
Consent/Final Order Respondent Name:	Not reported
Consent/Final Order Lead Agency:	Not reported
Enforcement Type:	Not reported
Enforcement Responsible Person:	Not reported
Enforcement Responsible Sub-Organization:	Not reported
SEP Sequence Number:	Not reported
SEP Expenditure Amount:	Not reported
SEP Scheduled Completion Date:	Not reported
SEP Actual Date:	Not reported
SEP Defaulted Date:	Not reported
SEP Type:	Not reported
SEP Type Description:	Not reported
Proposed Amount:	Not reported
Final Monetary Amount:	Not reported
Paid Amount:	Not reported
Final Count:	Not reported
Final Amount:	Not reported
Found Violation:	Yes
Agency Which Determined Violation:	EPA
Violation Short Description:	LDR - General
Date Violation was Determined:	19900626
Actual Return to Compliance Date:	19910423
Return to Compliance Qualifier:	Unverifiable
Violation Responsible Agency:	EPA
Scheduled Compliance Date:	Not reported
Enforcement Identifier:	Not reported
Date of Enforcement Action:	Not reported
Enforcement Responsible Agency:	Not reported
Enforcement Docket Number:	Not reported
Enforcement Attorney:	Not reported
Corrective Action Component:	Not reported
Appeal Initiated Date:	Not reported
Appeal Resolution Date:	Not reported
Disposition Status Date:	Not reported

Map ID
Direction
Distance
Elevation

MAP FINDINGS

Site

Database(s)

EDR ID Number
EPA ID Number

GEORGE AIR FORCE BASE (Continued)

1000357265

Disposition Status:	Not reported
Disposition Status Description:	Not reported
Consent/Final Order Sequence Number:	Not reported
Consent/Final Order Respondent Name:	Not reported
Consent/Final Order Lead Agency:	Not reported
Enforcement Type:	Not reported
Enforcement Responsible Person:	Not reported
Enforcement Responsible Sub-Organization:	Not reported
SEP Sequence Number:	Not reported
SEP Expenditure Amount:	Not reported
SEP Scheduled Completion Date:	Not reported
SEP Actual Date:	Not reported
SEP Defaulted Date:	Not reported
SEP Type:	Not reported
SEP Type Description:	Not reported
Proposed Amount:	Not reported
Final Monetary Amount:	Not reported
Paid Amount:	Not reported
Final Count:	Not reported
Final Amount:	Not reported
Found Violation:	Yes
Agency Which Determined Violation:	State
Violation Short Description:	Generators - General
Date Violation was Determined:	19920226
Actual Return to Compliance Date:	19930628
Return to Compliance Qualifier:	Observed
Violation Responsible Agency:	State
Scheduled Compliance Date:	19920327
Enforcement Identifier:	002
Date of Enforcement Action:	19920226
Enforcement Responsible Agency:	State
Enforcement Docket Number:	Not reported
Enforcement Attorney:	Not reported
Corrective Action Component:	No
Appeal Initiated Date:	Not reported
Appeal Resolution Date:	Not reported
Disposition Status Date:	Not reported
Disposition Status:	Not reported
Disposition Status Description:	Not reported
Consent/Final Order Sequence Number:	Not reported
Consent/Final Order Respondent Name:	Not reported
Consent/Final Order Lead Agency:	Not reported
Enforcement Type:	INITIAL 3008(A) COMPLIANCE
Enforcement Responsible Person:	R9STA
Enforcement Responsible Sub-Organization:	Not reported
SEP Sequence Number:	Not reported
SEP Expenditure Amount:	Not reported
SEP Scheduled Completion Date:	Not reported
SEP Actual Date:	Not reported
SEP Defaulted Date:	Not reported
SEP Type:	Not reported
SEP Type Description:	Not reported
Proposed Amount:	1100
Final Monetary Amount:	Not reported
Paid Amount:	Not reported
Final Count:	Not reported

Map ID
Direction
Distance
Elevation

MAP FINDINGS

Site

Database(s)

EDR ID Number
EPA ID Number

GEORGE AIR FORCE BASE (Continued)

1000357265

Final Amount:	Not reported
Found Violation:	Yes
Agency Which Determined Violation:	EPA
Violation Short Description:	LDR - General
Date Violation was Determined:	19890913
Actual Return to Compliance Date:	19900216
Return to Compliance Qualifier:	Observed
Violation Responsible Agency:	State
Scheduled Compliance Date:	Not reported
Enforcement Identifier:	Not reported
Date of Enforcement Action:	Not reported
Enforcement Responsible Agency:	Not reported
Enforcement Docket Number:	Not reported
Enforcement Attorney:	Not reported
Corrective Action Component:	Not reported
Appeal Initiated Date:	Not reported
Appeal Resolution Date:	Not reported
Disposition Status Date:	Not reported
Disposition Status:	Not reported
Disposition Status Description:	Not reported
Consent/Final Order Sequence Number:	Not reported
Consent/Final Order Respondent Name:	Not reported
Consent/Final Order Lead Agency:	Not reported
Enforcement Type:	Not reported
Enforcement Responsible Person:	Not reported
Enforcement Responsible Sub-Organization:	Not reported
SEP Sequence Number:	Not reported
SEP Expenditure Amount:	Not reported
SEP Scheduled Completion Date:	Not reported
SEP Actual Date:	Not reported
SEP Defaulted Date:	Not reported
SEP Type:	Not reported
SEP Type Description:	Not reported
Proposed Amount:	Not reported
Final Monetary Amount:	Not reported
Paid Amount:	Not reported
Final Count:	Not reported
Final Amount:	Not reported
Found Violation:	Yes
Agency Which Determined Violation:	EPA
Violation Short Description:	TSD - General
Date Violation was Determined:	19900626
Actual Return to Compliance Date:	19910423
Return to Compliance Qualifier:	Unverifiable
Violation Responsible Agency:	EPA
Scheduled Compliance Date:	Not reported
Enforcement Identifier:	Not reported
Date of Enforcement Action:	Not reported
Enforcement Responsible Agency:	Not reported
Enforcement Docket Number:	Not reported
Enforcement Attorney:	Not reported
Corrective Action Component:	Not reported
Appeal Initiated Date:	Not reported
Appeal Resolution Date:	Not reported
Disposition Status Date:	Not reported

Map ID
Direction
Distance
Elevation

MAP FINDINGS

Site

Database(s)

EDR ID Number
EPA ID Number

GEORGE AIR FORCE BASE (Continued)

1000357265

Disposition Status:	Not reported
Disposition Status Description:	Not reported
Consent/Final Order Sequence Number:	Not reported
Consent/Final Order Respondent Name:	Not reported
Consent/Final Order Lead Agency:	Not reported
Enforcement Type:	Not reported
Enforcement Responsible Person:	Not reported
Enforcement Responsible Sub-Organization:	Not reported
SEP Sequence Number:	Not reported
SEP Expenditure Amount:	Not reported
SEP Scheduled Completion Date:	Not reported
SEP Actual Date:	Not reported
SEP Defaulted Date:	Not reported
SEP Type:	Not reported
SEP Type Description:	Not reported
Proposed Amount:	Not reported
Final Monetary Amount:	Not reported
Paid Amount:	Not reported
Final Count:	Not reported
Final Amount:	Not reported
Found Violation:	Yes
Agency Which Determined Violation:	EPA
Violation Short Description:	TSD - General
Date Violation was Determined:	19890913
Actual Return to Compliance Date:	19900216
Return to Compliance Qualifier:	Observed
Violation Responsible Agency:	State
Scheduled Compliance Date:	Not reported
Enforcement Identifier:	006
Date of Enforcement Action:	19891130
Enforcement Responsible Agency:	EPA
Enforcement Docket Number:	Not reported
Enforcement Attorney:	Not reported
Corrective Action Component:	No
Appeal Initiated Date:	Not reported
Appeal Resolution Date:	Not reported
Disposition Status Date:	Not reported
Disposition Status:	Not reported
Disposition Status Description:	Not reported
Consent/Final Order Sequence Number:	Not reported
Consent/Final Order Respondent Name:	Not reported
Consent/Final Order Lead Agency:	Not reported
Enforcement Type:	WRITTEN INFORMAL
Enforcement Responsible Person:	R9EPA
Enforcement Responsible Sub-Organization:	Not reported
SEP Sequence Number:	Not reported
SEP Expenditure Amount:	Not reported
SEP Scheduled Completion Date:	Not reported
SEP Actual Date:	Not reported
SEP Defaulted Date:	Not reported
SEP Type:	Not reported
SEP Type Description:	Not reported
Proposed Amount:	Not reported
Final Monetary Amount:	Not reported
Paid Amount:	Not reported
Final Count:	Not reported

Map ID
Direction
Distance
Elevation

MAP FINDINGS

Site

Database(s)

EDR ID Number
EPA ID Number

GEORGE AIR FORCE BASE (Continued)

1000357265

Final Amount:	Not reported
Found Violation:	No
Agency Which Determined Violation:	Not reported
Violation Short Description:	Not reported
Date Violation was Determined:	Not reported
Actual Return to Compliance Date:	Not reported
Return to Compliance Qualifier:	Not reported
Violation Responsible Agency:	Not reported
Scheduled Compliance Date:	Not reported
Enforcement Identifier:	Not reported
Date of Enforcement Action:	Not reported
Enforcement Responsible Agency:	Not reported
Enforcement Docket Number:	Not reported
Enforcement Attorney:	Not reported
Corrective Action Component:	Not reported
Appeal Initiated Date:	Not reported
Appeal Resolution Date:	Not reported
Disposition Status Date:	Not reported
Disposition Status:	Not reported
Disposition Status Description:	Not reported
Consent/Final Order Sequence Number:	Not reported
Consent/Final Order Respondent Name:	Not reported
Consent/Final Order Lead Agency:	Not reported
Enforcement Type:	Not reported
Enforcement Responsible Person:	Not reported
Enforcement Responsible Sub-Organization:	Not reported
SEP Sequence Number:	Not reported
SEP Expenditure Amount:	Not reported
SEP Scheduled Completion Date:	Not reported
SEP Actual Date:	Not reported
SEP Defaulted Date:	Not reported
SEP Type:	Not reported
SEP Type Description:	Not reported
Proposed Amount:	Not reported
Final Monetary Amount:	Not reported
Paid Amount:	Not reported
Final Count:	Not reported
Final Amount:	Not reported
Found Violation:	Yes
Agency Which Determined Violation:	EPA
Violation Short Description:	LDR - General
Date Violation was Determined:	19890913
Actual Return to Compliance Date:	19900216
Return to Compliance Qualifier:	Observed
Violation Responsible Agency:	State
Scheduled Compliance Date:	Not reported
Enforcement Identifier:	006
Date of Enforcement Action:	19891130
Enforcement Responsible Agency:	EPA
Enforcement Docket Number:	Not reported
Enforcement Attorney:	Not reported
Corrective Action Component:	No
Appeal Initiated Date:	Not reported
Appeal Resolution Date:	Not reported
Disposition Status Date:	Not reported

Map ID
Direction
Distance
Elevation

MAP FINDINGS

Site

Database(s)

EDR ID Number
EPA ID Number

GEORGE AIR FORCE BASE (Continued)

1000357265

Disposition Status:	Not reported
Disposition Status Description:	Not reported
Consent/Final Order Sequence Number:	Not reported
Consent/Final Order Respondent Name:	Not reported
Consent/Final Order Lead Agency:	Not reported
Enforcement Type:	WRITTEN INFORMAL
Enforcement Responsible Person:	R9EPA
Enforcement Responsible Sub-Organization:	Not reported
SEP Sequence Number:	Not reported
SEP Expenditure Amount:	Not reported
SEP Scheduled Completion Date:	Not reported
SEP Actual Date:	Not reported
SEP Defaulted Date:	Not reported
SEP Type:	Not reported
SEP Type Description:	Not reported
Proposed Amount:	Not reported
Final Monetary Amount:	Not reported
Paid Amount:	Not reported
Final Count:	Not reported
Final Amount:	Not reported
Found Violation:	Yes
Agency Which Determined Violation:	EPA
Violation Short Description:	TSD - General
Date Violation was Determined:	19890913
Actual Return to Compliance Date:	19900216
Return to Compliance Qualifier:	Observed
Violation Responsible Agency:	State
Scheduled Compliance Date:	Not reported
Enforcement Identifier:	Not reported
Date of Enforcement Action:	Not reported
Enforcement Responsible Agency:	Not reported
Enforcement Docket Number:	Not reported
Enforcement Attorney:	Not reported
Corrective Action Component:	Not reported
Appeal Initiated Date:	Not reported
Appeal Resolution Date:	Not reported
Disposition Status Date:	Not reported
Disposition Status:	Not reported
Disposition Status Description:	Not reported
Consent/Final Order Sequence Number:	Not reported
Consent/Final Order Respondent Name:	Not reported
Consent/Final Order Lead Agency:	Not reported
Enforcement Type:	Not reported
Enforcement Responsible Person:	Not reported
Enforcement Responsible Sub-Organization:	Not reported
SEP Sequence Number:	Not reported
SEP Expenditure Amount:	Not reported
SEP Scheduled Completion Date:	Not reported
SEP Actual Date:	Not reported
SEP Defaulted Date:	Not reported
SEP Type:	Not reported
SEP Type Description:	Not reported
Proposed Amount:	Not reported
Final Monetary Amount:	Not reported
Paid Amount:	Not reported
Final Count:	Not reported

Map ID
Direction
Distance
Elevation

MAP FINDINGS

Site

Database(s)

EDR ID Number
EPA ID Number

GEORGE AIR FORCE BASE (Continued)

1000357265

Final Amount:	Not reported
Found Violation:	Yes
Agency Which Determined Violation:	EPA
Violation Short Description:	TSD - General
Date Violation was Determined:	19870413
Actual Return to Compliance Date:	19880224
Return to Compliance Qualifier:	Unverifiable
Violation Responsible Agency:	State
Scheduled Compliance Date:	19880128
Enforcement Identifier:	001
Date of Enforcement Action:	19871209
Enforcement Responsible Agency:	State
Enforcement Docket Number:	Not reported
Enforcement Attorney:	Not reported
Corrective Action Component:	No
Appeal Initiated Date:	Not reported
Appeal Resolution Date:	Not reported
Disposition Status Date:	Not reported
Disposition Status:	Not reported
Disposition Status Description:	Not reported
Consent/Final Order Sequence Number:	Not reported
Consent/Final Order Respondent Name:	Not reported
Consent/Final Order Lead Agency:	Not reported
Enforcement Type:	STATE TO EPA ADMINISTRATIVE REFERRAL
Enforcement Responsible Person:	R9STA
Enforcement Responsible Sub-Organization:	Not reported
SEP Sequence Number:	Not reported
SEP Expenditure Amount:	Not reported
SEP Scheduled Completion Date:	Not reported
SEP Actual Date:	Not reported
SEP Defaulted Date:	Not reported
SEP Type:	Not reported
SEP Type Description:	Not reported
Proposed Amount:	Not reported
Final Monetary Amount:	Not reported
Paid Amount:	Not reported
Final Count:	Not reported
Final Amount:	Not reported
Found Violation:	Yes
Agency Which Determined Violation:	EPA
Violation Short Description:	TSD - General
Date Violation was Determined:	19870413
Actual Return to Compliance Date:	19880224
Return to Compliance Qualifier:	Unverifiable
Violation Responsible Agency:	State
Scheduled Compliance Date:	19880128
Enforcement Identifier:	Not reported
Date of Enforcement Action:	Not reported
Enforcement Responsible Agency:	Not reported
Enforcement Docket Number:	Not reported
Enforcement Attorney:	Not reported
Corrective Action Component:	Not reported
Appeal Initiated Date:	Not reported
Appeal Resolution Date:	Not reported
Disposition Status Date:	Not reported

Map ID
Direction
Distance
Elevation

MAP FINDINGS

Site

Database(s)

EDR ID Number
EPA ID Number

GEORGE AIR FORCE BASE (Continued)

1000357265

Disposition Status:	Not reported
Disposition Status Description:	Not reported
Consent/Final Order Sequence Number:	Not reported
Consent/Final Order Respondent Name:	Not reported
Consent/Final Order Lead Agency:	Not reported
Enforcement Type:	Not reported
Enforcement Responsible Person:	Not reported
Enforcement Responsible Sub-Organization:	Not reported
SEP Sequence Number:	Not reported
SEP Expenditure Amount:	Not reported
SEP Scheduled Completion Date:	Not reported
SEP Actual Date:	Not reported
SEP Defaulted Date:	Not reported
SEP Type:	Not reported
SEP Type Description:	Not reported
Proposed Amount:	Not reported
Final Monetary Amount:	Not reported
Paid Amount:	Not reported
Final Count:	Not reported
Final Amount:	Not reported
Evaluation Action Summary:	
Evaluation Date:	19940322
Evaluation Responsible Agency:	State
Found Violation:	No
Evaluation Type Description:	COMPLIANCE EVALUATION INSPECTION ON-SITE
Evaluation Responsible Person Identifier:	R9STA
Evaluation Responsible Sub-Organization:	Not reported
Actual Return to Compliance Date:	Not reported
Scheduled Compliance Date:	Not reported
Date of Request:	Not reported
Date Response Received:	Not reported
Request Agency:	Not reported
Former Citation:	Not reported
Evaluation Date:	
Evaluation Date:	19890913
Evaluation Responsible Agency:	EPA
Found Violation:	Yes
Evaluation Type Description:	COMPLIANCE EVALUATION INSPECTION ON-SITE
Evaluation Responsible Person Identifier:	R9EPA
Evaluation Responsible Sub-Organization:	Not reported
Actual Return to Compliance Date:	19900216
Scheduled Compliance Date:	Not reported
Date of Request:	Not reported
Date Response Received:	Not reported
Request Agency:	Not reported
Former Citation:	Not reported
Evaluation Date:	
Evaluation Date:	19890913
Evaluation Responsible Agency:	EPA
Found Violation:	Yes
Evaluation Type Description:	COMPLIANCE EVALUATION INSPECTION ON-SITE
Evaluation Responsible Person Identifier:	R9EPA
Evaluation Responsible Sub-Organization:	Not reported
Actual Return to Compliance Date:	19900216
Scheduled Compliance Date:	Not reported
Date of Request:	Not reported

Map ID
Direction
Distance
Elevation

MAP FINDINGS

Site

Database(s)

EDR ID Number
EPA ID Number

GEORGE AIR FORCE BASE (Continued)

1000357265

Date Response Received:	Not reported
Request Agency:	Not reported
Former Citation:	Not reported
Evaluation Date:	19880224
Evaluation Responsible Agency:	EPA
Found Violation:	Yes
Evaluation Type Description:	COMPLIANCE EVALUATION INSPECTION ON-SITE
Evaluation Responsible Person Identifier:	R9EPA
Evaluation Responsible Sub-Organization:	Not reported
Actual Return to Compliance Date:	19890913
Scheduled Compliance Date:	Not reported
Date of Request:	Not reported
Date Response Received:	Not reported
Request Agency:	Not reported
Former Citation:	Not reported
Evaluation Date:	19890913
Evaluation Responsible Agency:	EPA
Found Violation:	Yes
Evaluation Type Description:	COMPLIANCE EVALUATION INSPECTION ON-SITE
Evaluation Responsible Person Identifier:	R9EPA
Evaluation Responsible Sub-Organization:	Not reported
Actual Return to Compliance Date:	19900216
Scheduled Compliance Date:	Not reported
Date of Request:	Not reported
Date Response Received:	Not reported
Request Agency:	Not reported
Former Citation:	Not reported
Evaluation Date:	19870413
Evaluation Responsible Agency:	EPA
Found Violation:	Yes
Evaluation Type Description:	COMPLIANCE EVALUATION INSPECTION ON-SITE
Evaluation Responsible Person Identifier:	R9EPA
Evaluation Responsible Sub-Organization:	Not reported
Actual Return to Compliance Date:	19880224
Scheduled Compliance Date:	19880128
Date of Request:	Not reported
Date Response Received:	Not reported
Request Agency:	Not reported
Former Citation:	Not reported
Evaluation Date:	19890913
Evaluation Responsible Agency:	EPA
Found Violation:	Yes
Evaluation Type Description:	COMPLIANCE EVALUATION INSPECTION ON-SITE
Evaluation Responsible Person Identifier:	R9EPA
Evaluation Responsible Sub-Organization:	Not reported
Actual Return to Compliance Date:	19900216
Scheduled Compliance Date:	Not reported
Date of Request:	Not reported
Date Response Received:	Not reported
Request Agency:	Not reported
Former Citation:	Not reported
Evaluation Date:	19920114

Map ID
Direction
Distance
Elevation

MAP FINDINGS

Site

Database(s)

EDR ID Number
EPA ID Number

GEORGE AIR FORCE BASE (Continued)

1000357265

Evaluation Responsible Agency:	State
Found Violation:	Yes
Evaluation Type Description:	COMPLIANCE EVALUATION INSPECTION ON-SITE
Evaluation Responsible Person Identifier:	R9STA
Evaluation Responsible Sub-Organization:	Not reported
Actual Return to Compliance Date:	19930628
Scheduled Compliance Date:	19920327
Date of Request:	Not reported
Date Response Received:	Not reported
Request Agency:	Not reported
Former Citation:	Not reported
Evaluation Date:	19930628
Evaluation Responsible Agency:	State
Found Violation:	No
Evaluation Type Description:	COMPLIANCE EVALUATION INSPECTION ON-SITE
Evaluation Responsible Person Identifier:	R9STA
Evaluation Responsible Sub-Organization:	Not reported
Actual Return to Compliance Date:	Not reported
Scheduled Compliance Date:	Not reported
Date of Request:	Not reported
Date Response Received:	Not reported
Request Agency:	Not reported
Former Citation:	Not reported
Evaluation Date:	19890913
Evaluation Responsible Agency:	EPA
Found Violation:	Yes
Evaluation Type Description:	COMPLIANCE EVALUATION INSPECTION ON-SITE
Evaluation Responsible Person Identifier:	R9EPA
Evaluation Responsible Sub-Organization:	Not reported
Actual Return to Compliance Date:	19900216
Scheduled Compliance Date:	Not reported
Date of Request:	Not reported
Date Response Received:	Not reported
Request Agency:	Not reported
Former Citation:	Not reported
Evaluation Date:	19890913
Evaluation Responsible Agency:	EPA
Found Violation:	Yes
Evaluation Type Description:	COMPLIANCE EVALUATION INSPECTION ON-SITE
Evaluation Responsible Person Identifier:	R9EPA
Evaluation Responsible Sub-Organization:	Not reported
Actual Return to Compliance Date:	19900216
Scheduled Compliance Date:	Not reported
Date of Request:	Not reported
Date Response Received:	Not reported
Request Agency:	Not reported
Former Citation:	Not reported
Evaluation Date:	19900626
Evaluation Responsible Agency:	EPA
Found Violation:	Yes
Evaluation Type Description:	COMPLIANCE EVALUATION INSPECTION ON-SITE
Evaluation Responsible Person Identifier:	R9EPA
Evaluation Responsible Sub-Organization:	Not reported

Map ID
Direction
Distance
Elevation

MAP FINDINGS

Site

Database(s)

EDR ID Number
EPA ID Number

GEORGE AIR FORCE BASE (Continued)

1000357265

Actual Return to Compliance Date:	19910423
Scheduled Compliance Date:	Not reported
Date of Request:	Not reported
Date Response Received:	Not reported
Request Agency:	Not reported
Former Citation:	Not reported
Evaluation Date:	19900626
Evaluation Responsible Agency:	EPA
Found Violation:	Yes
Evaluation Type Description:	COMPLIANCE EVALUATION INSPECTION ON-SITE
Evaluation Responsible Person Identifier:	R9EPA
Evaluation Responsible Sub-Organization:	Not reported
Actual Return to Compliance Date:	19910423
Scheduled Compliance Date:	Not reported
Date of Request:	Not reported
Date Response Received:	Not reported
Request Agency:	Not reported
Former Citation:	Not reported
Evaluation Date:	19920114
Evaluation Responsible Agency:	State
Found Violation:	Yes
Evaluation Type Description:	COMPLIANCE EVALUATION INSPECTION ON-SITE
Evaluation Responsible Person Identifier:	R9STA
Evaluation Responsible Sub-Organization:	Not reported
Actual Return to Compliance Date:	19930628
Scheduled Compliance Date:	19920327
Date of Request:	Not reported
Date Response Received:	Not reported
Request Agency:	Not reported
Former Citation:	Not reported
Evaluation Date:	19890913
Evaluation Responsible Agency:	EPA
Found Violation:	Yes
Evaluation Type Description:	COMPLIANCE EVALUATION INSPECTION ON-SITE
Evaluation Responsible Person Identifier:	R9EPA
Evaluation Responsible Sub-Organization:	Not reported
Actual Return to Compliance Date:	19900216
Scheduled Compliance Date:	Not reported
Date of Request:	Not reported
Date Response Received:	Not reported
Request Agency:	Not reported
Former Citation:	Not reported
Evaluation Date:	19900626
Evaluation Responsible Agency:	EPA
Found Violation:	Yes
Evaluation Type Description:	COMPLIANCE EVALUATION INSPECTION ON-SITE
Evaluation Responsible Person Identifier:	R9EPA
Evaluation Responsible Sub-Organization:	Not reported
Actual Return to Compliance Date:	19910423
Scheduled Compliance Date:	Not reported
Date of Request:	Not reported
Date Response Received:	Not reported
Request Agency:	Not reported

Map ID
Direction
Distance
Elevation

MAP FINDINGS

Site

Database(s)

EDR ID Number
EPA ID Number

GEORGE AIR FORCE BASE (Continued)

1000357265

Former Citation:	Not reported
Evaluation Date:	19890913
Evaluation Responsible Agency:	EPA
Found Violation:	Yes
Evaluation Type Description:	COMPLIANCE EVALUATION INSPECTION ON-SITE
Evaluation Responsible Person Identifier:	R9EPA
Evaluation Responsible Sub-Organization:	Not reported
Actual Return to Compliance Date:	19900216
Scheduled Compliance Date:	Not reported
Date of Request:	Not reported
Date Response Received:	Not reported
Request Agency:	Not reported
Former Citation:	Not reported
Evaluation Date:	19910423
Evaluation Responsible Agency:	State
Found Violation:	No
Evaluation Type Description:	COMPLIANCE EVALUATION INSPECTION ON-SITE
Evaluation Responsible Person Identifier:	R9STA
Evaluation Responsible Sub-Organization:	Not reported
Actual Return to Compliance Date:	Not reported
Scheduled Compliance Date:	Not reported
Date of Request:	Not reported
Date Response Received:	Not reported
Request Agency:	Not reported
Former Citation:	Not reported
Evaluation Date:	19890913
Evaluation Responsible Agency:	EPA
Found Violation:	Yes
Evaluation Type Description:	COMPLIANCE EVALUATION INSPECTION ON-SITE
Evaluation Responsible Person Identifier:	R9EPA
Evaluation Responsible Sub-Organization:	Not reported
Actual Return to Compliance Date:	19900216
Scheduled Compliance Date:	Not reported
Date of Request:	Not reported
Date Response Received:	Not reported
Request Agency:	Not reported
Former Citation:	Not reported
Evaluation Date:	19890913
Evaluation Responsible Agency:	EPA
Found Violation:	Yes
Evaluation Type Description:	COMPLIANCE EVALUATION INSPECTION ON-SITE
Evaluation Responsible Person Identifier:	R9EPA
Evaluation Responsible Sub-Organization:	Not reported
Actual Return to Compliance Date:	19900216
Scheduled Compliance Date:	Not reported
Date of Request:	Not reported
Date Response Received:	Not reported
Request Agency:	Not reported
Former Citation:	Not reported
Evaluation Date:	19870413
Evaluation Responsible Agency:	EPA
Found Violation:	Yes

Map ID
Direction
Distance
Elevation

MAP FINDINGS

Site

Database(s)

EDR ID Number
EPA ID Number

GEORGE AIR FORCE BASE (Continued)

1000357265

Evaluation Type Description:	COMPLIANCE EVALUATION INSPECTION ON-SITE
Evaluation Responsible Person Identifier:	R9EPA
Evaluation Responsible Sub-Organization:	Not reported
Actual Return to Compliance Date:	19880224
Scheduled Compliance Date:	19880128
Date of Request:	Not reported
Date Response Received:	Not reported
Request Agency:	Not reported
Former Citation:	Not reported
Evaluation Date:	19870413
Evaluation Responsible Agency:	EPA
Found Violation:	Yes
Evaluation Type Description:	COMPLIANCE EVALUATION INSPECTION ON-SITE
Evaluation Responsible Person Identifier:	R9EPA
Evaluation Responsible Sub-Organization:	Not reported
Actual Return to Compliance Date:	19880224
Scheduled Compliance Date:	19880128
Date of Request:	Not reported
Date Response Received:	Not reported
Request Agency:	Not reported
Former Citation:	Not reported

Map ID
 Direction
 Distance
 Elevation

MAP FINDINGS

Site

Database(s)

EDR ID Number
 EPA ID Number

GEORGE AIR FORCE BASE (Continued)

1000357265

RCRA-LQG:

Date Form Received by Agency:	20080228
Handler Name:	AIR FORCE REAL PROPERTY AGENCY
Handler Address:	18374 PHANTOM STREET
Handler City,State,Zip:	VICTORVILLE, CA 95652
EPA ID:	CA2570024453
Contact Name:	MICHAEL H SWART
Contact Address:	Not reported
Contact City,State,Zip:	Not reported
Contact Telephone:	916-643-0830 x230
Contact Fax:	Not reported
Contact Email:	MIKE.SWART@AFRPA.PENTAGON.AF.MIL
Contact Title:	Not reported
EPA Region:	09
Land Type:	Federal
Federal Waste Generator Description:	Large Quantity Generator
Non-Notifier:	Not reported
Biennial Report Cycle:	2007
Accessibility:	Not reported
Active Site Indicator:	Handler Activities, Corrective Action Activities
State District Owner:	Not reported
State District:	Not reported
Mailing Address:	3411 OLSON STREET
Mailing City,State,Zip:	MCCLELLAN, CA 95652
Owner Name:	AIR FORCE REAL PROPERTY AGENCY
Owner Type:	Federal
Operator Name:	AIR FORCE REAL PROPERTY AGENCY
Operator Type:	Federal
Short-Term Generator Activity:	No
Importer Activity:	No
Mixed Waste Generator:	No
Transporter Activity:	No
Transfer Facility Activity:	No
Recycler Activity with Storage:	No
Small Quantity On-Site Burner Exemption:	No
Smelting Melting and Refining Furnace Exemption:	No
Underground Injection Control:	No
Off-Site Waste Receipt:	No
Universal Waste Indicator:	No
Universal Waste Destination Facility:	No
Federal Universal Waste:	No
Active Site Fed-Reg Treatment Storage and Disposal Facility:	Not reported
Active Site Converter Treatment storage and Disposal Facility:	Not reported
Active Site State-Reg Treatment Storage and Disposal Facility:	Not reported
Active Site State-Reg Handler:	---
Federal Facility Indicator:	The land is federally-owned, The site is federally-owned, The site is federally-operated
Hazardous Secondary Material Indicator:	N
Sub-Part K Indicator:	Not reported
Commercial TSD Indicator:	No
Treatment Storage and Disposal Type:	Storage, Treatment
2018 GPRA Permit Baseline:	Not on the Baseline
2018 GPRA Renewals Baseline:	Not on the Baseline
Permit Renewals Workload Universe:	Not reported
Permit Workload Universe:	Not reported
Permit Progress Universe:	Storage, Treatment
Post-Closure Workload Universe:	Not reported

Map ID
Direction
Distance
Elevation

MAP FINDINGS

Site

Database(s)

EDR ID Number
EPA ID Number

GEORGE AIR FORCE BASE (Continued)

1000357265

Closure Workload Universe:	Not reported
202 GPRA Corrective Action Baseline:	No
Corrective Action Workload Universe:	Yes
Subject to Corrective Action Universe:	Yes
Non-TSDFs Where RCRA CA has Been Imposed Universe:	No
TSDFs Potentially Subject to CA Under 3004 (u)/(v) Universe:	No
TSDFs Only Subject to CA under Discretionary Auth Universe:	Yes
Corrective Action Priority Ranking:	No NCAPS ranking
Environmental Control Indicator:	No
Institutional Control Indicator:	No
Human Exposure Controls Indicator:	Yes
Groundwater Controls Indicator:	No
Operating TSDF Universe:	Not reported
Full Enforcement Universe:	Not reported
Significant Non-Complier Universe:	No
Unaddressed Significant Non-Complier Universe:	No
Addressed Significant Non-Complier Universe:	No
Significant Non-Complier With a Compliance Schedule Universe:	No
Financial Assurance Required:	Not reported
Handler Date of Last Change:	20081015
Recognized Trader-Importer:	No
Recognized Trader-Exporter:	No
Importer of Spent Lead Acid Batteries:	No
Exporter of Spent Lead Acid Batteries:	No
Recycler Activity Without Storage:	No
Manifest Broker:	No
Sub-Part P Indicator:	No

Biennial: List of Years

Year: 2007

[Click Here for Biennial Reporting System Data:](#)

Hazardous Waste Summary:

Waste Code:	D022
Waste Description:	CHLOROFORM
Waste Code:	D029
Waste Description:	1,1-DICHLOROETHYLENE
Waste Code:	D040
Waste Description:	TRICHLOROETHYLENE

Handler - Owner Operator:

Owner/Operator Indicator:	Owner
Owner/Operator Name:	MULTIPLE OPS-ALL USAF COMMANDS
Legal Status:	Federal
Date Became Current:	Not reported
Date Ended Current:	Not reported
Owner/Operator Address:	35CSG/DEEV
Owner/Operator City,State,Zip:	GEORGE AFB, CA 92392
Owner/Operator Telephone:	714-269-2971
Owner/Operator Telephone Ext:	Not reported
Owner/Operator Fax:	Not reported
Owner/Operator Email:	Not reported

Map ID
Direction
Distance
Elevation

MAP FINDINGS

Site

Database(s)

EDR ID Number
EPA ID Number

GEORGE AIR FORCE BASE (Continued)

1000357265

Owner/Operator Indicator: Owner
Owner/Operator Name: AIR FORCE REAL PROPERTY AGENCY
Legal Status: Federal
Date Became Current: 19921201
Date Ended Current: Not reported
Owner/Operator Address: 3411 OLSON STREET
Owner/Operator City,State,Zip: MCCLELLAN, CA 95652
Owner/Operator Telephone: Not reported
Owner/Operator Telephone Ext: Not reported
Owner/Operator Fax: Not reported
Owner/Operator Email: Not reported

Owner/Operator Indicator: Operator
Owner/Operator Name: AIR FORCE REAL PROPERTY AGENCY
Legal Status: Federal
Date Became Current: 19921201
Date Ended Current: Not reported
Owner/Operator Address: Not reported
Owner/Operator City,State,Zip: Not reported
Owner/Operator Telephone: Not reported
Owner/Operator Telephone Ext: Not reported
Owner/Operator Fax: Not reported
Owner/Operator Email: Not reported

Owner/Operator Indicator: Operator
Owner/Operator Name: MULTIPLE OPS-ALL USAF COMMANDS
Legal Status: Federal
Date Became Current: Not reported
Date Ended Current: Not reported
Owner/Operator Address: 35CSG/DEEV
Owner/Operator City,State,Zip: CITY NOT REPORTED, CA 99999
Owner/Operator Telephone: 714-269-2971
Owner/Operator Telephone Ext: Not reported
Owner/Operator Fax: Not reported
Owner/Operator Email: Not reported

Historic Generators:

Receive Date: 19960901
Handler Name: USAF GEORGE AFB
Federal Waste Generator Description: Small Quantity Generator
State District Owner: CA
Large Quantity Handler of Universal Waste: No
Recognized Trader Importer: No
Recognized Trader Exporter: No
Spent Lead Acid Battery Importer: No
Spent Lead Acid Battery Exporter: No
Current Record: No
Non Storage Recycler Activity: Not reported
Electronic Manifest Broker: Not reported

Receive Date: 19800818
Handler Name: USAF GEORGE AFB
Federal Waste Generator Description: Large Quantity Generator
State District Owner: CA
Large Quantity Handler of Universal Waste: No
Recognized Trader Importer: No
Recognized Trader Exporter: No

Map ID
Direction
Distance
Elevation

MAP FINDINGS

Site

Database(s)

EDR ID Number
EPA ID Number

GEORGE AIR FORCE BASE (Continued)

1000357265

Spent Lead Acid Battery Importer: No
Spent Lead Acid Battery Exporter: No
Current Record: No
Non Storage Recycler Activity: Not reported
Electronic Manifest Broker: Not reported

Receive Date: 19900517
Handler Name: GEORGE AIR FORCE BASE
Federal Waste Generator Description: Large Quantity Generator
State District Owner: Not reported
Large Quantity Handler of Universal Waste: No
Recognized Trader Importer: No
Recognized Trader Exporter: No
Spent Lead Acid Battery Importer: No
Spent Lead Acid Battery Exporter: No
Current Record: No
Non Storage Recycler Activity: Not reported
Electronic Manifest Broker: Not reported

Receive Date: 19920224
Handler Name: GEORGE AIR FORCE BASE, CA
Federal Waste Generator Description: Large Quantity Generator
State District Owner: Not reported
Large Quantity Handler of Universal Waste: No
Recognized Trader Importer: No
Recognized Trader Exporter: No
Spent Lead Acid Battery Importer: No
Spent Lead Acid Battery Exporter: No
Current Record: No
Non Storage Recycler Activity: Not reported
Electronic Manifest Broker: Not reported

Receive Date: 20080228
Handler Name: AIR FORCE REAL PROPERTY AGENCY
Federal Waste Generator Description: Large Quantity Generator
State District Owner: Not reported
Large Quantity Handler of Universal Waste: No
Recognized Trader Importer: No
Recognized Trader Exporter: No
Spent Lead Acid Battery Importer: No
Spent Lead Acid Battery Exporter: No
Current Record: Yes
Non Storage Recycler Activity: Not reported
Electronic Manifest Broker: Not reported

List of NAICS Codes and Descriptions:

NAICS Code: 336413
NAICS Description: OTHER AIRCRAFT PARTS AND AUXILIARY EQUIPMENT MANUFACTURING

NAICS Code: 48811
NAICS Description: AIRPORT OPERATIONS

NAICS Code: 53119
NAICS Description: LESSORS OF OTHER REAL ESTATE PROPERTY

NAICS Code: 92811
NAICS Description: NATIONAL SECURITY

Map ID
Direction
Distance
Elevation

MAP FINDINGS

Site

Database(s)

EDR ID Number
EPA ID Number

GEORGE AIR FORCE BASE (Continued)

1000357265

Facility Has Received Notices of Violation:

Found Violation:	No
Agency Which Determined Violation:	Not reported
Violation Short Description:	Not reported
Date Violation was Determined:	Not reported
Actual Return to Compliance Date:	Not reported
Return to Compliance Qualifier:	Not reported
Violation Responsible Agency:	Not reported
Scheduled Compliance Date:	Not reported
Enforcement Identifier:	Not reported
Date of Enforcement Action:	Not reported
Enforcement Responsible Agency:	Not reported
Enforcement Docket Number:	Not reported
Enforcement Attorney:	Not reported
Corrective Action Component:	Not reported
Appeal Initiated Date:	Not reported
Appeal Resolution Date:	Not reported
Disposition Status Date:	Not reported
Disposition Status:	Not reported
Disposition Status Description:	Not reported
Consent/Final Order Sequence Number:	Not reported
Consent/Final Order Respondent Name:	Not reported
Consent/Final Order Lead Agency:	Not reported
Enforcement Type:	Not reported
Enforcement Responsible Person:	Not reported
Enforcement Responsible Sub-Organization:	Not reported
SEP Sequence Number:	Not reported
SEP Expenditure Amount:	Not reported
SEP Scheduled Completion Date:	Not reported
SEP Actual Date:	Not reported
SEP Defaulted Date:	Not reported
SEP Type:	Not reported
SEP Type Description:	Not reported
Proposed Amount:	Not reported
Final Monetary Amount:	Not reported
Paid Amount:	Not reported
Final Count:	Not reported
Final Amount:	Not reported
Found Violation:	Yes
Agency Which Determined Violation:	EPA
Violation Short Description:	LDR - General
Date Violation was Determined:	19890913
Actual Return to Compliance Date:	19900216
Return to Compliance Qualifier:	Observed
Violation Responsible Agency:	State
Scheduled Compliance Date:	Not reported
Enforcement Identifier:	006
Date of Enforcement Action:	19891130
Enforcement Responsible Agency:	EPA
Enforcement Docket Number:	Not reported
Enforcement Attorney:	Not reported
Corrective Action Component:	No
Appeal Initiated Date:	Not reported
Appeal Resolution Date:	Not reported
Disposition Status Date:	Not reported
Disposition Status:	Not reported

Map ID
Direction
Distance
Elevation

MAP FINDINGS

Site

Database(s)

EDR ID Number
EPA ID Number

GEORGE AIR FORCE BASE (Continued)

1000357265

Disposition Status Description:	Not reported
Consent/Final Order Sequence Number:	Not reported
Consent/Final Order Respondent Name:	Not reported
Consent/Final Order Lead Agency:	Not reported
Enforcement Type:	WRITTEN INFORMAL
Enforcement Responsible Person:	R9EPA
Enforcement Responsible Sub-Organization:	Not reported
SEP Sequence Number:	Not reported
SEP Expenditure Amount:	Not reported
SEP Scheduled Completion Date:	Not reported
SEP Actual Date:	Not reported
SEP Defaulted Date:	Not reported
SEP Type:	Not reported
SEP Type Description:	Not reported
Proposed Amount:	Not reported
Final Monetary Amount:	Not reported
Paid Amount:	Not reported
Final Count:	Not reported
Final Amount:	Not reported
Found Violation:	Yes
Agency Which Determined Violation:	EPA
Violation Short Description:	TSD - General
Date Violation was Determined:	19890913
Actual Return to Compliance Date:	19900216
Return to Compliance Qualifier:	Observed
Violation Responsible Agency:	State
Scheduled Compliance Date:	Not reported
Enforcement Identifier:	Not reported
Date of Enforcement Action:	Not reported
Enforcement Responsible Agency:	Not reported
Enforcement Docket Number:	Not reported
Enforcement Attorney:	Not reported
Corrective Action Component:	Not reported
Appeal Initiated Date:	Not reported
Appeal Resolution Date:	Not reported
Disposition Status Date:	Not reported
Disposition Status:	Not reported
Disposition Status Description:	Not reported
Consent/Final Order Sequence Number:	Not reported
Consent/Final Order Respondent Name:	Not reported
Consent/Final Order Lead Agency:	Not reported
Enforcement Type:	Not reported
Enforcement Responsible Person:	Not reported
Enforcement Responsible Sub-Organization:	Not reported
SEP Sequence Number:	Not reported
SEP Expenditure Amount:	Not reported
SEP Scheduled Completion Date:	Not reported
SEP Actual Date:	Not reported
SEP Defaulted Date:	Not reported
SEP Type:	Not reported
SEP Type Description:	Not reported
Proposed Amount:	Not reported
Final Monetary Amount:	Not reported
Paid Amount:	Not reported
Final Count:	Not reported
Final Amount:	Not reported

Map ID
Direction
Distance
Elevation

MAP FINDINGS

Site

Database(s)

EDR ID Number
EPA ID Number

GEORGE AIR FORCE BASE (Continued)

1000357265

Found Violation:	Yes
Agency Which Determined Violation:	EPA
Violation Short Description:	TSD - General
Date Violation was Determined:	19880224
Actual Return to Compliance Date:	19890913
Return to Compliance Qualifier:	Unverifiable
Violation Responsible Agency:	State
Scheduled Compliance Date:	Not reported
Enforcement Identifier:	Not reported
Date of Enforcement Action:	Not reported
Enforcement Responsible Agency:	Not reported
Enforcement Docket Number:	Not reported
Enforcement Attorney:	Not reported
Corrective Action Component:	Not reported
Appeal Initiated Date:	Not reported
Appeal Resolution Date:	Not reported
Disposition Status Date:	Not reported
Disposition Status:	Not reported
Disposition Status Description:	Not reported
Consent/Final Order Sequence Number:	Not reported
Consent/Final Order Respondent Name:	Not reported
Consent/Final Order Lead Agency:	Not reported
Enforcement Type:	Not reported
Enforcement Responsible Person:	Not reported
Enforcement Responsible Sub-Organization:	Not reported
SEP Sequence Number:	Not reported
SEP Expenditure Amount:	Not reported
SEP Scheduled Completion Date:	Not reported
SEP Actual Date:	Not reported
SEP Defaulted Date:	Not reported
SEP Type:	Not reported
SEP Type Description:	Not reported
Proposed Amount:	Not reported
Final Monetary Amount:	Not reported
Paid Amount:	Not reported
Final Count:	Not reported
Final Amount:	Not reported
Found Violation:	Yes
Agency Which Determined Violation:	EPA
Violation Short Description:	TSD - Closure/Post-Closure
Date Violation was Determined:	19890913
Actual Return to Compliance Date:	19900216
Return to Compliance Qualifier:	Observed
Violation Responsible Agency:	State
Scheduled Compliance Date:	Not reported
Enforcement Identifier:	006
Date of Enforcement Action:	19891130
Enforcement Responsible Agency:	EPA
Enforcement Docket Number:	Not reported
Enforcement Attorney:	Not reported
Corrective Action Component:	No
Appeal Initiated Date:	Not reported
Appeal Resolution Date:	Not reported
Disposition Status Date:	Not reported
Disposition Status:	Not reported
Disposition Status Description:	Not reported

Map ID
Direction
Distance
Elevation

MAP FINDINGS

Site

Database(s)

EDR ID Number
EPA ID Number

GEORGE AIR FORCE BASE (Continued)

1000357265

Consent/Final Order Sequence Number: Not reported
Consent/Final Order Respondent Name: Not reported
Consent/Final Order Lead Agency: Not reported
Enforcement Type: WRITTEN INFORMAL
Enforcement Responsible Person: R9EPA
Enforcement Responsible Sub-Organization: Not reported
SEP Sequence Number: Not reported
SEP Expenditure Amount: Not reported
SEP Scheduled Completion Date: Not reported
SEP Actual Date: Not reported
SEP Defaulted Date: Not reported
SEP Type: Not reported
SEP Type Description: Not reported
Proposed Amount: Not reported
Final Monetary Amount: Not reported
Paid Amount: Not reported
Final Count: Not reported
Final Amount: Not reported

Found Violation: Yes
Agency Which Determined Violation: EPA
Violation Short Description: TSD - General
Date Violation was Determined: 19870413
Actual Return to Compliance Date: 19880224
Return to Compliance Qualifier: Unverifiable
Violation Responsible Agency: State
Scheduled Compliance Date: 19880128
Enforcement Identifier: 002
Date of Enforcement Action: 19871221
Enforcement Responsible Agency: EPA
Enforcement Docket Number: Not reported
Enforcement Attorney: Not reported
Corrective Action Component: No
Appeal Initiated Date: Not reported
Appeal Resolution Date: Not reported
Disposition Status Date: Not reported
Disposition Status: Not reported
Disposition Status Description: Not reported

Consent/Final Order Sequence Number: Not reported
Consent/Final Order Respondent Name: Not reported
Consent/Final Order Lead Agency: Not reported
Enforcement Type: WRITTEN INFORMAL
Enforcement Responsible Person: R9EPA
Enforcement Responsible Sub-Organization: Not reported
SEP Sequence Number: Not reported
SEP Expenditure Amount: Not reported
SEP Scheduled Completion Date: Not reported
SEP Actual Date: Not reported
SEP Defaulted Date: Not reported
SEP Type: Not reported
SEP Type Description: Not reported
Proposed Amount: Not reported
Final Monetary Amount: Not reported
Paid Amount: Not reported
Final Count: Not reported
Final Amount: Not reported

Map ID
Direction
Distance
Elevation

MAP FINDINGS

Site

Database(s)

EDR ID Number
EPA ID Number

GEORGE AIR FORCE BASE (Continued)

1000357265

Found Violation:	Yes
Agency Which Determined Violation:	EPA
Violation Short Description:	TSD - General
Date Violation was Determined:	19890913
Actual Return to Compliance Date:	19900216
Return to Compliance Qualifier:	Observed
Violation Responsible Agency:	State
Scheduled Compliance Date:	Not reported
Enforcement Identifier:	006
Date of Enforcement Action:	19891130
Enforcement Responsible Agency:	EPA
Enforcement Docket Number:	Not reported
Enforcement Attorney:	Not reported
Corrective Action Component:	No
Appeal Initiated Date:	Not reported
Appeal Resolution Date:	Not reported
Disposition Status Date:	Not reported
Disposition Status:	Not reported
Disposition Status Description:	Not reported
Consent/Final Order Sequence Number:	Not reported
Consent/Final Order Respondent Name:	Not reported
Consent/Final Order Lead Agency:	Not reported
Enforcement Type:	WRITTEN INFORMAL
Enforcement Responsible Person:	R9EPA
Enforcement Responsible Sub-Organization:	Not reported
SEP Sequence Number:	Not reported
SEP Expenditure Amount:	Not reported
SEP Scheduled Completion Date:	Not reported
SEP Actual Date:	Not reported
SEP Defaulted Date:	Not reported
SEP Type:	Not reported
SEP Type Description:	Not reported
Proposed Amount:	Not reported
Final Monetary Amount:	Not reported
Paid Amount:	Not reported
Final Count:	Not reported
Final Amount:	Not reported
Found Violation:	Yes
Agency Which Determined Violation:	State
Violation Short Description:	Generators - General
Date Violation was Determined:	19920226
Actual Return to Compliance Date:	19930628
Return to Compliance Qualifier:	Observed
Violation Responsible Agency:	State
Scheduled Compliance Date:	19920327
Enforcement Identifier:	002
Date of Enforcement Action:	19920226
Enforcement Responsible Agency:	State
Enforcement Docket Number:	Not reported
Enforcement Attorney:	Not reported
Corrective Action Component:	No
Appeal Initiated Date:	Not reported
Appeal Resolution Date:	Not reported
Disposition Status Date:	Not reported
Disposition Status:	Not reported
Disposition Status Description:	Not reported

Map ID
Direction
Distance
Elevation

MAP FINDINGS

Site

Database(s)

EDR ID Number
EPA ID Number

GEORGE AIR FORCE BASE (Continued)

1000357265

Consent/Final Order Sequence Number:Not reported
Consent/Final Order Respondent Name: Not reported
Consent/Final Order Lead Agency: Not reported
Enforcement Type: INITIAL 3008(A) COMPLIANCE
Enforcement Responsible Person: R9STA
Enforcement Responsible Sub-Organization: Not reported
SEP Sequence Number: Not reported
SEP Expenditure Amount: Not reported
SEP Scheduled Completion Date: Not reported
SEP Actual Date: Not reported
SEP Defaulted Date: Not reported
SEP Type: Not reported
SEP Type Description: Not reported
Proposed Amount: 1100
Final Monetary Amount: Not reported
Paid Amount: Not reported
Final Count: Not reported
Final Amount: Not reported

Found Violation: No
Agency Which Determined Violation: Not reported
Violation Short Description: Not reported
Date Violation was Determined: Not reported
Actual Return to Compliance Date: Not reported
Return to Compliance Qualifier: Not reported
Violation Responsible Agency: Not reported
Scheduled Compliance Date: Not reported
Enforcement Identifier: Not reported
Date of Enforcement Action: Not reported
Enforcement Responsible Agency: Not reported
Enforcement Docket Number: Not reported
Enforcement Attorney: Not reported
Corrective Action Component: Not reported
Appeal Initiated Date: Not reported
Appeal Resolution Date: Not reported
Disposition Status Date: Not reported
Disposition Status: Not reported
Disposition Status Description: Not reported

Consent/Final Order Sequence Number:Not reported
Consent/Final Order Respondent Name: Not reported
Consent/Final Order Lead Agency: Not reported
Enforcement Type: Not reported
Enforcement Responsible Person: Not reported
Enforcement Responsible Sub-Organization: Not reported
SEP Sequence Number: Not reported
SEP Expenditure Amount: Not reported
SEP Scheduled Completion Date: Not reported
SEP Actual Date: Not reported
SEP Defaulted Date: Not reported
SEP Type: Not reported
SEP Type Description: Not reported
Proposed Amount: Not reported
Final Monetary Amount: Not reported
Paid Amount: Not reported
Final Count: Not reported
Final Amount: Not reported

Map ID
Direction
Distance
Elevation

MAP FINDINGS

Site

Database(s)

EDR ID Number
EPA ID Number

GEORGE AIR FORCE BASE (Continued)

1000357265

Found Violation: Yes
Agency Which Determined Violation: EPA
Violation Short Description: TSD - Closure/Post-Closure
Date Violation was Determined: 19890913
Actual Return to Compliance Date: 19900216
Return to Compliance Qualifier: Observed
Violation Responsible Agency: State
Scheduled Compliance Date: Not reported
Enforcement Identifier: Not reported
Date of Enforcement Action: Not reported
Enforcement Responsible Agency: Not reported
Enforcement Docket Number: Not reported
Enforcement Attorney: Not reported
Corrective Action Component: Not reported
Appeal Initiated Date: Not reported
Appeal Resolution Date: Not reported
Disposition Status Date: Not reported
Disposition Status: Not reported
Disposition Status Description: Not reported
Consent/Final Order Sequence Number: Not reported
Consent/Final Order Respondent Name: Not reported
Consent/Final Order Lead Agency: Not reported
Enforcement Type: Not reported
Enforcement Responsible Person: Not reported
Enforcement Responsible Sub-Organization: Not reported
SEP Sequence Number: Not reported
SEP Expenditure Amount: Not reported
SEP Scheduled Completion Date: Not reported
SEP Actual Date: Not reported
SEP Defaulted Date: Not reported
SEP Type: Not reported
SEP Type Description: Not reported
Proposed Amount: Not reported
Final Monetary Amount: Not reported
Paid Amount: Not reported
Final Count: Not reported
Final Amount: Not reported

Found Violation: Yes
Agency Which Determined Violation: EPA
Violation Short Description: LDR - General
Date Violation was Determined: 19890913
Actual Return to Compliance Date: 19900216
Return to Compliance Qualifier: Observed
Violation Responsible Agency: State
Scheduled Compliance Date: Not reported
Enforcement Identifier: Not reported
Date of Enforcement Action: Not reported
Enforcement Responsible Agency: Not reported
Enforcement Docket Number: Not reported
Enforcement Attorney: Not reported
Corrective Action Component: Not reported
Appeal Initiated Date: Not reported
Appeal Resolution Date: Not reported
Disposition Status Date: Not reported
Disposition Status: Not reported
Disposition Status Description: Not reported

Map ID
Direction
Distance
Elevation

MAP FINDINGS

Site

Database(s)

EDR ID Number
EPA ID Number

GEORGE AIR FORCE BASE (Continued)

1000357265

Consent/Final Order Sequence Number:	Not reported
Consent/Final Order Respondent Name:	Not reported
Consent/Final Order Lead Agency:	Not reported
Enforcement Type:	Not reported
Enforcement Responsible Person:	Not reported
Enforcement Responsible Sub-Organization:	Not reported
SEP Sequence Number:	Not reported
SEP Expenditure Amount:	Not reported
SEP Scheduled Completion Date:	Not reported
SEP Actual Date:	Not reported
SEP Defaulted Date:	Not reported
SEP Type:	Not reported
SEP Type Description:	Not reported
Proposed Amount:	Not reported
Final Monetary Amount:	Not reported
Paid Amount:	Not reported
Final Count:	Not reported
Final Amount:	Not reported
Found Violation:	Yes
Agency Which Determined Violation:	EPA
Violation Short Description:	LDR - General
Date Violation was Determined:	19900626
Actual Return to Compliance Date:	19910423
Return to Compliance Qualifier:	Unverifiable
Violation Responsible Agency:	EPA
Scheduled Compliance Date:	Not reported
Enforcement Identifier:	Not reported
Date of Enforcement Action:	Not reported
Enforcement Responsible Agency:	Not reported
Enforcement Docket Number:	Not reported
Enforcement Attorney:	Not reported
Corrective Action Component:	Not reported
Appeal Initiated Date:	Not reported
Appeal Resolution Date:	Not reported
Disposition Status Date:	Not reported
Disposition Status:	Not reported
Disposition Status Description:	Not reported
Consent/Final Order Sequence Number:	Not reported
Consent/Final Order Respondent Name:	Not reported
Consent/Final Order Lead Agency:	Not reported
Enforcement Type:	Not reported
Enforcement Responsible Person:	Not reported
Enforcement Responsible Sub-Organization:	Not reported
SEP Sequence Number:	Not reported
SEP Expenditure Amount:	Not reported
SEP Scheduled Completion Date:	Not reported
SEP Actual Date:	Not reported
SEP Defaulted Date:	Not reported
SEP Type:	Not reported
SEP Type Description:	Not reported
Proposed Amount:	Not reported
Final Monetary Amount:	Not reported
Paid Amount:	Not reported
Final Count:	Not reported
Final Amount:	Not reported

Map ID
Direction
Distance
Elevation

MAP FINDINGS

Site

Database(s)

EDR ID Number
EPA ID Number

GEORGE AIR FORCE BASE (Continued)

1000357265

Found Violation:	Yes
Agency Which Determined Violation:	EPA
Violation Short Description:	LDR - General
Date Violation was Determined:	19900626
Actual Return to Compliance Date:	19910423
Return to Compliance Qualifier:	Unverifiable
Violation Responsible Agency:	EPA
Scheduled Compliance Date:	Not reported
Enforcement Identifier:	Not reported
Date of Enforcement Action:	Not reported
Enforcement Responsible Agency:	Not reported
Enforcement Docket Number:	Not reported
Enforcement Attorney:	Not reported
Corrective Action Component:	Not reported
Appeal Initiated Date:	Not reported
Appeal Resolution Date:	Not reported
Disposition Status Date:	Not reported
Disposition Status:	Not reported
Disposition Status Description:	Not reported
Consent/Final Order Sequence Number:	Not reported
Consent/Final Order Respondent Name:	Not reported
Consent/Final Order Lead Agency:	Not reported
Enforcement Type:	Not reported
Enforcement Responsible Person:	Not reported
Enforcement Responsible Sub-Organization:	Not reported
SEP Sequence Number:	Not reported
SEP Expenditure Amount:	Not reported
SEP Scheduled Completion Date:	Not reported
SEP Actual Date:	Not reported
SEP Defaulted Date:	Not reported
SEP Type:	Not reported
SEP Type Description:	Not reported
Proposed Amount:	Not reported
Final Monetary Amount:	Not reported
Paid Amount:	Not reported
Final Count:	Not reported
Final Amount:	Not reported
Found Violation:	Yes
Agency Which Determined Violation:	State
Violation Short Description:	Generators - General
Date Violation was Determined:	19920226
Actual Return to Compliance Date:	19930628
Return to Compliance Qualifier:	Observed
Violation Responsible Agency:	State
Scheduled Compliance Date:	19920327
Enforcement Identifier:	002
Date of Enforcement Action:	19920226
Enforcement Responsible Agency:	State
Enforcement Docket Number:	Not reported
Enforcement Attorney:	Not reported
Corrective Action Component:	No
Appeal Initiated Date:	Not reported
Appeal Resolution Date:	Not reported
Disposition Status Date:	Not reported
Disposition Status:	Not reported
Disposition Status Description:	Not reported

Map ID
Direction
Distance
Elevation

MAP FINDINGS

Site

Database(s)

EDR ID Number
EPA ID Number

GEORGE AIR FORCE BASE (Continued)

1000357265

Consent/Final Order Sequence Number:Not reported
Consent/Final Order Respondent Name: Not reported
Consent/Final Order Lead Agency: Not reported
Enforcement Type: INITIAL 3008(A) COMPLIANCE
Enforcement Responsible Person: R9STA
Enforcement Responsible Sub-Organization: Not reported
SEP Sequence Number: Not reported
SEP Expenditure Amount: Not reported
SEP Scheduled Completion Date: Not reported
SEP Actual Date: Not reported
SEP Defaulted Date: Not reported
SEP Type: Not reported
SEP Type Description: Not reported
Proposed Amount: 1100
Final Monetary Amount: Not reported
Paid Amount: Not reported
Final Count: Not reported
Final Amount: Not reported

Found Violation: Yes
Agency Which Determined Violation: EPA
Violation Short Description: LDR - General
Date Violation was Determined: 19890913
Actual Return to Compliance Date: 19900216
Return to Compliance Qualifier: Observed
Violation Responsible Agency: State
Scheduled Compliance Date: Not reported
Enforcement Identifier: Not reported
Date of Enforcement Action: Not reported
Enforcement Responsible Agency: Not reported
Enforcement Docket Number: Not reported
Enforcement Attorney: Not reported
Corrective Action Component: Not reported
Appeal Initiated Date: Not reported
Appeal Resolution Date: Not reported
Disposition Status Date: Not reported
Disposition Status: Not reported
Disposition Status Description: Not reported

Consent/Final Order Sequence Number:Not reported
Consent/Final Order Respondent Name: Not reported
Consent/Final Order Lead Agency: Not reported
Enforcement Type: Not reported
Enforcement Responsible Person: Not reported
Enforcement Responsible Sub-Organization: Not reported
SEP Sequence Number: Not reported
SEP Expenditure Amount: Not reported
SEP Scheduled Completion Date: Not reported
SEP Actual Date: Not reported
SEP Defaulted Date: Not reported
SEP Type: Not reported
SEP Type Description: Not reported
Proposed Amount: Not reported
Final Monetary Amount: Not reported
Paid Amount: Not reported
Final Count: Not reported
Final Amount: Not reported

Map ID
Direction
Distance
Elevation

MAP FINDINGS

Site

Database(s)

EDR ID Number
EPA ID Number

GEORGE AIR FORCE BASE (Continued)

1000357265

Found Violation: Yes
Agency Which Determined Violation: EPA
Violation Short Description: TSD - General
Date Violation was Determined: 19900626
Actual Return to Compliance Date: 19910423
Return to Compliance Qualifier: Unverifiable
Violation Responsible Agency: EPA
Scheduled Compliance Date: Not reported
Enforcement Identifier: Not reported
Date of Enforcement Action: Not reported
Enforcement Responsible Agency: Not reported
Enforcement Docket Number: Not reported
Enforcement Attorney: Not reported
Corrective Action Component: Not reported
Appeal Initiated Date: Not reported
Appeal Resolution Date: Not reported
Disposition Status Date: Not reported
Disposition Status: Not reported
Disposition Status Description: Not reported
Consent/Final Order Sequence Number: Not reported
Consent/Final Order Respondent Name: Not reported
Consent/Final Order Lead Agency: Not reported
Enforcement Type: Not reported
Enforcement Responsible Person: Not reported
Enforcement Responsible Sub-Organization: Not reported
SEP Sequence Number: Not reported
SEP Expenditure Amount: Not reported
SEP Scheduled Completion Date: Not reported
SEP Actual Date: Not reported
SEP Defaulted Date: Not reported
SEP Type: Not reported
SEP Type Description: Not reported
Proposed Amount: Not reported
Final Monetary Amount: Not reported
Paid Amount: Not reported
Final Count: Not reported
Final Amount: Not reported

Found Violation: Yes
Agency Which Determined Violation: EPA
Violation Short Description: TSD - General
Date Violation was Determined: 19890913
Actual Return to Compliance Date: 19900216
Return to Compliance Qualifier: Observed
Violation Responsible Agency: State
Scheduled Compliance Date: Not reported
Enforcement Identifier: 006
Date of Enforcement Action: 19891130
Enforcement Responsible Agency: EPA
Enforcement Docket Number: Not reported
Enforcement Attorney: Not reported
Corrective Action Component: No
Appeal Initiated Date: Not reported
Appeal Resolution Date: Not reported
Disposition Status Date: Not reported
Disposition Status: Not reported
Disposition Status Description: Not reported

Map ID
Direction
Distance
Elevation

MAP FINDINGS

Site

Database(s)

EDR ID Number
EPA ID Number

GEORGE AIR FORCE BASE (Continued)

1000357265

Consent/Final Order Sequence Number:Not reported
Consent/Final Order Respondent Name: Not reported
Consent/Final Order Lead Agency: Not reported
Enforcement Type: WRITTEN INFORMAL
Enforcement Responsible Person: R9EPA
Enforcement Responsible Sub-Organization: Not reported
SEP Sequence Number: Not reported
SEP Expenditure Amount: Not reported
SEP Scheduled Completion Date: Not reported
SEP Actual Date: Not reported
SEP Defaulted Date: Not reported
SEP Type: Not reported
SEP Type Description: Not reported
Proposed Amount: Not reported
Final Monetary Amount: Not reported
Paid Amount: Not reported
Final Count: Not reported
Final Amount: Not reported

Found Violation: No
Agency Which Determined Violation: Not reported
Violation Short Description: Not reported
Date Violation was Determined: Not reported
Actual Return to Compliance Date: Not reported
Return to Compliance Qualifier: Not reported
Violation Responsible Agency: Not reported
Scheduled Compliance Date: Not reported
Enforcement Identifier: Not reported
Date of Enforcement Action: Not reported
Enforcement Responsible Agency: Not reported
Enforcement Docket Number: Not reported
Enforcement Attorney: Not reported
Corrective Action Component: Not reported
Appeal Initiated Date: Not reported
Appeal Resolution Date: Not reported
Disposition Status Date: Not reported
Disposition Status: Not reported
Disposition Status Description: Not reported

Consent/Final Order Sequence Number:Not reported
Consent/Final Order Respondent Name: Not reported
Consent/Final Order Lead Agency: Not reported
Enforcement Type: Not reported
Enforcement Responsible Person: Not reported
Enforcement Responsible Sub-Organization: Not reported
SEP Sequence Number: Not reported
SEP Expenditure Amount: Not reported
SEP Scheduled Completion Date: Not reported
SEP Actual Date: Not reported
SEP Defaulted Date: Not reported
SEP Type: Not reported
SEP Type Description: Not reported
Proposed Amount: Not reported
Final Monetary Amount: Not reported
Paid Amount: Not reported
Final Count: Not reported
Final Amount: Not reported

Map ID
Direction
Distance
Elevation

MAP FINDINGS

Site

Database(s)

EDR ID Number
EPA ID Number

GEORGE AIR FORCE BASE (Continued)

1000357265

Found Violation: Yes
Agency Which Determined Violation: EPA
Violation Short Description: LDR - General
Date Violation was Determined: 19890913
Actual Return to Compliance Date: 19900216
Return to Compliance Qualifier: Observed
Violation Responsible Agency: State
Scheduled Compliance Date: Not reported
Enforcement Identifier: 006
Date of Enforcement Action: 19891130
Enforcement Responsible Agency: EPA
Enforcement Docket Number: Not reported
Enforcement Attorney: Not reported
Corrective Action Component: No
Appeal Initiated Date: Not reported
Appeal Resolution Date: Not reported
Disposition Status Date: Not reported
Disposition Status: Not reported
Disposition Status Description: Not reported
Consent/Final Order Sequence Number: Not reported
Consent/Final Order Respondent Name: Not reported
Consent/Final Order Lead Agency: Not reported
Enforcement Type: WRITTEN INFORMAL
Enforcement Responsible Person: R9EPA
Enforcement Responsible Sub-Organization: Not reported
SEP Sequence Number: Not reported
SEP Expenditure Amount: Not reported
SEP Scheduled Completion Date: Not reported
SEP Actual Date: Not reported
SEP Defaulted Date: Not reported
SEP Type: Not reported
SEP Type Description: Not reported
Proposed Amount: Not reported
Final Monetary Amount: Not reported
Paid Amount: Not reported
Final Count: Not reported
Final Amount: Not reported

Found Violation: Yes
Agency Which Determined Violation: EPA
Violation Short Description: TSD - General
Date Violation was Determined: 19890913
Actual Return to Compliance Date: 19900216
Return to Compliance Qualifier: Observed
Violation Responsible Agency: State
Scheduled Compliance Date: Not reported
Enforcement Identifier: Not reported
Date of Enforcement Action: Not reported
Enforcement Responsible Agency: Not reported
Enforcement Docket Number: Not reported
Enforcement Attorney: Not reported
Corrective Action Component: Not reported
Appeal Initiated Date: Not reported
Appeal Resolution Date: Not reported
Disposition Status Date: Not reported
Disposition Status: Not reported
Disposition Status Description: Not reported

Map ID
Direction
Distance
Elevation

MAP FINDINGS

Site

Database(s)

EDR ID Number
EPA ID Number

GEORGE AIR FORCE BASE (Continued)

1000357265

Consent/Final Order Sequence Number: Not reported
Consent/Final Order Respondent Name: Not reported
Consent/Final Order Lead Agency: Not reported
Enforcement Type: Not reported
Enforcement Responsible Person: Not reported
Enforcement Responsible Sub-Organization: Not reported
SEP Sequence Number: Not reported
SEP Expenditure Amount: Not reported
SEP Scheduled Completion Date: Not reported
SEP Actual Date: Not reported
SEP Defaulted Date: Not reported
SEP Type: Not reported
SEP Type Description: Not reported
Proposed Amount: Not reported
Final Monetary Amount: Not reported
Paid Amount: Not reported
Final Count: Not reported
Final Amount: Not reported

Found Violation: Yes
Agency Which Determined Violation: EPA
Violation Short Description: TSD - General
Date Violation was Determined: 19870413
Actual Return to Compliance Date: 19880224
Return to Compliance Qualifier: Unverifiable
Violation Responsible Agency: State
Scheduled Compliance Date: 19880128
Enforcement Identifier: 001
Date of Enforcement Action: 19871209
Enforcement Responsible Agency: State
Enforcement Docket Number: Not reported
Enforcement Attorney: Not reported
Corrective Action Component: No
Appeal Initiated Date: Not reported
Appeal Resolution Date: Not reported
Disposition Status Date: Not reported
Disposition Status: Not reported
Disposition Status Description: Not reported

Consent/Final Order Sequence Number: Not reported
Consent/Final Order Respondent Name: Not reported
Consent/Final Order Lead Agency: Not reported
Enforcement Type: STATE TO EPA ADMINISTRATIVE REFERRAL
Enforcement Responsible Person: R9STA
Enforcement Responsible Sub-Organization: Not reported
SEP Sequence Number: Not reported
SEP Expenditure Amount: Not reported
SEP Scheduled Completion Date: Not reported
SEP Actual Date: Not reported
SEP Defaulted Date: Not reported
SEP Type: Not reported
SEP Type Description: Not reported
Proposed Amount: Not reported
Final Monetary Amount: Not reported
Paid Amount: Not reported
Final Count: Not reported
Final Amount: Not reported

Map ID
Direction
Distance
Elevation

MAP FINDINGS

Site

Database(s)

EDR ID Number
EPA ID Number

GEORGE AIR FORCE BASE (Continued)

1000357265

Found Violation: Yes
Agency Which Determined Violation: EPA
Violation Short Description: TSD - General
Date Violation was Determined: 19870413
Actual Return to Compliance Date: 19880224
Return to Compliance Qualifier: Unverifiable
Violation Responsible Agency: State
Scheduled Compliance Date: 19880128
Enforcement Identifier: Not reported
Date of Enforcement Action: Not reported
Enforcement Responsible Agency: Not reported
Enforcement Docket Number: Not reported
Enforcement Attorney: Not reported
Corrective Action Component: Not reported
Appeal Initiated Date: Not reported
Appeal Resolution Date: Not reported
Disposition Status Date: Not reported
Disposition Status: Not reported
Disposition Status Description: Not reported
Consent/Final Order Sequence Number: Not reported
Consent/Final Order Respondent Name: Not reported
Consent/Final Order Lead Agency: Not reported
Enforcement Type: Not reported
Enforcement Responsible Person: Not reported
Enforcement Responsible Sub-Organization: Not reported
SEP Sequence Number: Not reported
SEP Expenditure Amount: Not reported
SEP Scheduled Completion Date: Not reported
SEP Actual Date: Not reported
SEP Defaulted Date: Not reported
SEP Type: Not reported
SEP Type Description: Not reported
Proposed Amount: Not reported
Final Monetary Amount: Not reported
Paid Amount: Not reported
Final Count: Not reported
Final Amount: Not reported

Evaluation Action Summary:

Evaluation Date: 19940322
Evaluation Responsible Agency: State
Found Violation: No
Evaluation Type Description: COMPLIANCE EVALUATION INSPECTION ON-SITE
Evaluation Responsible Person Identifier: R9STA
Evaluation Responsible Sub-Organization: Not reported
Actual Return to Compliance Date: Not reported
Scheduled Compliance Date: Not reported
Date of Request: Not reported
Date Response Received: Not reported
Request Agency: Not reported
Former Citation: Not reported

Evaluation Date: 19890913
Evaluation Responsible Agency: EPA
Found Violation: Yes
Evaluation Type Description: COMPLIANCE EVALUATION INSPECTION ON-SITE
Evaluation Responsible Person Identifier: R9EPA

Map ID
Direction
Distance
Elevation

MAP FINDINGS

Site

Database(s)

EDR ID Number
EPA ID Number

GEORGE AIR FORCE BASE (Continued)

1000357265

Evaluation Responsible Sub-Organization: Not reported
Actual Return to Compliance Date: 19900216
Scheduled Compliance Date: Not reported
Date of Request: Not reported
Date Response Received: Not reported
Request Agency: Not reported
Former Citation: Not reported

Evaluation Date: 19890913
Evaluation Responsible Agency: EPA
Found Violation: Yes
Evaluation Type Description: COMPLIANCE EVALUATION INSPECTION ON-SITE
Evaluation Responsible Person Identifier: R9EPA
Evaluation Responsible Sub-Organization: Not reported
Actual Return to Compliance Date: 19900216
Scheduled Compliance Date: Not reported
Date of Request: Not reported
Date Response Received: Not reported
Request Agency: Not reported
Former Citation: Not reported

Evaluation Date: 19880224
Evaluation Responsible Agency: EPA
Found Violation: Yes
Evaluation Type Description: COMPLIANCE EVALUATION INSPECTION ON-SITE
Evaluation Responsible Person Identifier: R9EPA
Evaluation Responsible Sub-Organization: Not reported
Actual Return to Compliance Date: 19890913
Scheduled Compliance Date: Not reported
Date of Request: Not reported
Date Response Received: Not reported
Request Agency: Not reported
Former Citation: Not reported

Evaluation Date: 19890913
Evaluation Responsible Agency: EPA
Found Violation: Yes
Evaluation Type Description: COMPLIANCE EVALUATION INSPECTION ON-SITE
Evaluation Responsible Person Identifier: R9EPA
Evaluation Responsible Sub-Organization: Not reported
Actual Return to Compliance Date: 19900216
Scheduled Compliance Date: Not reported
Date of Request: Not reported
Date Response Received: Not reported
Request Agency: Not reported
Former Citation: Not reported

Evaluation Date: 19870413
Evaluation Responsible Agency: EPA
Found Violation: Yes
Evaluation Type Description: COMPLIANCE EVALUATION INSPECTION ON-SITE
Evaluation Responsible Person Identifier: R9EPA
Evaluation Responsible Sub-Organization: Not reported
Actual Return to Compliance Date: 19880224
Scheduled Compliance Date: 19880128
Date of Request: Not reported
Date Response Received: Not reported

Map ID
Direction
Distance
Elevation

MAP FINDINGS

Site

Database(s)

EDR ID Number
EPA ID Number

GEORGE AIR FORCE BASE (Continued)

1000357265

Request Agency:	Not reported
Former Citation:	Not reported
Evaluation Date:	19890913
Evaluation Responsible Agency:	EPA
Found Violation:	Yes
Evaluation Type Description:	COMPLIANCE EVALUATION INSPECTION ON-SITE
Evaluation Responsible Person Identifier:	R9EPA
Evaluation Responsible Sub-Organization:	Not reported
Actual Return to Compliance Date:	19900216
Scheduled Compliance Date:	Not reported
Date of Request:	Not reported
Date Response Received:	Not reported
Request Agency:	Not reported
Former Citation:	Not reported
Evaluation Date:	19920114
Evaluation Responsible Agency:	State
Found Violation:	Yes
Evaluation Type Description:	COMPLIANCE EVALUATION INSPECTION ON-SITE
Evaluation Responsible Person Identifier:	R9STA
Evaluation Responsible Sub-Organization:	Not reported
Actual Return to Compliance Date:	19930628
Scheduled Compliance Date:	19920327
Date of Request:	Not reported
Date Response Received:	Not reported
Request Agency:	Not reported
Former Citation:	Not reported
Evaluation Date:	19930628
Evaluation Responsible Agency:	State
Found Violation:	No
Evaluation Type Description:	COMPLIANCE EVALUATION INSPECTION ON-SITE
Evaluation Responsible Person Identifier:	R9STA
Evaluation Responsible Sub-Organization:	Not reported
Actual Return to Compliance Date:	Not reported
Scheduled Compliance Date:	Not reported
Date of Request:	Not reported
Date Response Received:	Not reported
Request Agency:	Not reported
Former Citation:	Not reported
Evaluation Date:	19890913
Evaluation Responsible Agency:	EPA
Found Violation:	Yes
Evaluation Type Description:	COMPLIANCE EVALUATION INSPECTION ON-SITE
Evaluation Responsible Person Identifier:	R9EPA
Evaluation Responsible Sub-Organization:	Not reported
Actual Return to Compliance Date:	19900216
Scheduled Compliance Date:	Not reported
Date of Request:	Not reported
Date Response Received:	Not reported
Request Agency:	Not reported
Former Citation:	Not reported
Evaluation Date:	19890913
Evaluation Responsible Agency:	EPA

Map ID
Direction
Distance
Elevation

MAP FINDINGS

Site

Database(s)

EDR ID Number
EPA ID Number

GEORGE AIR FORCE BASE (Continued)

1000357265

Found Violation:	Yes
Evaluation Type Description:	COMPLIANCE EVALUATION INSPECTION ON-SITE
Evaluation Responsible Person Identifier:	R9EPA
Evaluation Responsible Sub-Organization:	Not reported
Actual Return to Compliance Date:	19900216
Scheduled Compliance Date:	Not reported
Date of Request:	Not reported
Date Response Received:	Not reported
Request Agency:	Not reported
Former Citation:	Not reported
Evaluation Date:	19900626
Evaluation Responsible Agency:	EPA
Found Violation:	Yes
Evaluation Type Description:	COMPLIANCE EVALUATION INSPECTION ON-SITE
Evaluation Responsible Person Identifier:	R9EPA
Evaluation Responsible Sub-Organization:	Not reported
Actual Return to Compliance Date:	19910423
Scheduled Compliance Date:	Not reported
Date of Request:	Not reported
Date Response Received:	Not reported
Request Agency:	Not reported
Former Citation:	Not reported
Evaluation Date:	19900626
Evaluation Responsible Agency:	EPA
Found Violation:	Yes
Evaluation Type Description:	COMPLIANCE EVALUATION INSPECTION ON-SITE
Evaluation Responsible Person Identifier:	R9EPA
Evaluation Responsible Sub-Organization:	Not reported
Actual Return to Compliance Date:	19910423
Scheduled Compliance Date:	Not reported
Date of Request:	Not reported
Date Response Received:	Not reported
Request Agency:	Not reported
Former Citation:	Not reported
Evaluation Date:	19920114
Evaluation Responsible Agency:	State
Found Violation:	Yes
Evaluation Type Description:	COMPLIANCE EVALUATION INSPECTION ON-SITE
Evaluation Responsible Person Identifier:	R9STA
Evaluation Responsible Sub-Organization:	Not reported
Actual Return to Compliance Date:	19930628
Scheduled Compliance Date:	19920327
Date of Request:	Not reported
Date Response Received:	Not reported
Request Agency:	Not reported
Former Citation:	Not reported
Evaluation Date:	19890913
Evaluation Responsible Agency:	EPA
Found Violation:	Yes
Evaluation Type Description:	COMPLIANCE EVALUATION INSPECTION ON-SITE
Evaluation Responsible Person Identifier:	R9EPA
Evaluation Responsible Sub-Organization:	Not reported
Actual Return to Compliance Date:	19900216

Map ID
Direction
Distance
Elevation

MAP FINDINGS

Site

Database(s)

EDR ID Number
EPA ID Number

GEORGE AIR FORCE BASE (Continued)

1000357265

Scheduled Compliance Date:	Not reported
Date of Request:	Not reported
Date Response Received:	Not reported
Request Agency:	Not reported
Former Citation:	Not reported
Evaluation Date:	19900626
Evaluation Responsible Agency:	EPA
Found Violation:	Yes
Evaluation Type Description:	COMPLIANCE EVALUATION INSPECTION ON-SITE
Evaluation Responsible Person Identifier:	R9EPA
Evaluation Responsible Sub-Organization:	Not reported
Actual Return to Compliance Date:	19910423
Scheduled Compliance Date:	Not reported
Date of Request:	Not reported
Date Response Received:	Not reported
Request Agency:	Not reported
Former Citation:	Not reported
Evaluation Date:	19890913
Evaluation Responsible Agency:	EPA
Found Violation:	Yes
Evaluation Type Description:	COMPLIANCE EVALUATION INSPECTION ON-SITE
Evaluation Responsible Person Identifier:	R9EPA
Evaluation Responsible Sub-Organization:	Not reported
Actual Return to Compliance Date:	19900216
Scheduled Compliance Date:	Not reported
Date of Request:	Not reported
Date Response Received:	Not reported
Request Agency:	Not reported
Former Citation:	Not reported
Evaluation Date:	19910423
Evaluation Responsible Agency:	State
Found Violation:	No
Evaluation Type Description:	COMPLIANCE EVALUATION INSPECTION ON-SITE
Evaluation Responsible Person Identifier:	R9STA
Evaluation Responsible Sub-Organization:	Not reported
Actual Return to Compliance Date:	Not reported
Scheduled Compliance Date:	Not reported
Date of Request:	Not reported
Date Response Received:	Not reported
Request Agency:	Not reported
Former Citation:	Not reported
Evaluation Date:	19890913
Evaluation Responsible Agency:	EPA
Found Violation:	Yes
Evaluation Type Description:	COMPLIANCE EVALUATION INSPECTION ON-SITE
Evaluation Responsible Person Identifier:	R9EPA
Evaluation Responsible Sub-Organization:	Not reported
Actual Return to Compliance Date:	19900216
Scheduled Compliance Date:	Not reported
Date of Request:	Not reported
Date Response Received:	Not reported
Request Agency:	Not reported
Former Citation:	Not reported

Map ID
Direction
Distance
Elevation

MAP FINDINGS

Site

Database(s)

EDR ID Number
EPA ID Number

GEORGE AIR FORCE BASE (Continued)

1000357265

Evaluation Date: 19890913
Evaluation Responsible Agency: EPA
Found Violation: Yes
Evaluation Type Description: COMPLIANCE EVALUATION INSPECTION ON-SITE
Evaluation Responsible Person Identifier: R9EPA
Evaluation Responsible Sub-Organization: Not reported
Actual Return to Compliance Date: 19900216
Scheduled Compliance Date: Not reported
Date of Request: Not reported
Date Response Received: Not reported
Request Agency: Not reported
Former Citation: Not reported

Evaluation Date: 19870413
Evaluation Responsible Agency: EPA
Found Violation: Yes
Evaluation Type Description: COMPLIANCE EVALUATION INSPECTION ON-SITE
Evaluation Responsible Person Identifier: R9EPA
Evaluation Responsible Sub-Organization: Not reported
Actual Return to Compliance Date: 19880224
Scheduled Compliance Date: 19880128
Date of Request: Not reported
Date Response Received: Not reported
Request Agency: Not reported
Former Citation: Not reported

Evaluation Date: 19870413
Evaluation Responsible Agency: EPA
Found Violation: Yes
Evaluation Type Description: COMPLIANCE EVALUATION INSPECTION ON-SITE
Evaluation Responsible Person Identifier: R9EPA
Evaluation Responsible Sub-Organization: Not reported
Actual Return to Compliance Date: 19880224
Scheduled Compliance Date: 19880128
Date of Request: Not reported
Date Response Received: Not reported
Request Agency: Not reported
Former Citation: Not reported

Map ID
Direction
Distance
Elevation

MAP FINDINGS

Site

Database(s)

EDR ID Number
EPA ID Number

GEORGE AIR FORCE BASE (Continued)

1000357265

Site:

Name: GEORGE AIR FORCE BASE
Address: AIR BASE RD- NR ST RTE 395
Address 2: Not reported
City,State,Zip: VICTORVILLE, CA 92392
Event Code: Not reported
Action Taken Date: 05/28/2015
EPA ID: CA2570024453
Action Name: Record of Decision
Action ID: 5
Operable Unit: 05
Contaminated Media: Soil
Contact Name: Not reported
Contact Telephone: Not reported
Event: Not reported
Federal Facility: Y
Fiscal Year: 2015
NPL Status: Currently on the Final NPL
Superfund Alternative Agreement: N
Latitude: +34.595000
Longitude: -117.383300

Media:

EPA ID: CA2570024453
Contaminated Media: Soil
Action ID: 3
Operable Unit: 03
Action Name: Explanation of Significant Differences
Action Taken Date: 07/02/2002
Event Code: Not reported
Contact Name: Not reported
Contact Telephone: Not reported
Event: Not reported
Federal Facility: Y
Fiscal Year: 2002
NPL Status: Currently on the Final NPL
Superfund Alternative Agreement: N
Latitude: +34.595000
Longitude: -117.383300

EPA ID: CA2570024453
Contaminated Media: Debris
Action ID: 4
Operable Unit: 03
Action Name: Explanation of Significant Differences
Action Taken Date: 11/15/2003
Event Code: Not reported
Contact Name: Not reported
Contact Telephone: Not reported
Event: Not reported
Federal Facility: Y
Fiscal Year: 2004
NPL Status: Currently on the Final NPL
Superfund Alternative Agreement: N
Latitude: +34.595000
Longitude: -117.383300

Map ID
Direction
Distance
Elevation

MAP FINDINGS

Site

Database(s)

EDR ID Number
EPA ID Number

GEORGE AIR FORCE BASE (Continued)

1000357265

EPA ID: CA2570024453
Contaminated Media: Soil
Action ID: 4
Operable Unit: 03
Action Name: Explanation of Significant Differences
Action Taken Date: 11/15/2003
Event Code: Not reported
Contact Name: Not reported
Contact Telephone: Not reported
Event: Not reported
Federal Facility: Y
Fiscal Year: 2004
NPL Status: Currently on the Final NPL
Superfund Alternative Agreement: N
Latitude: +34.595000
Longitude: -117.383300

EPA ID: CA2570024453
Contaminated Media: Groundwater
Action ID: 1
Operable Unit: 01
Action Name: Record of Decision
Action Taken Date: 03/07/1994
Event Code: Not reported
Contact Name: Not reported
Contact Telephone: Not reported
Event: Not reported
Federal Facility: Y
Fiscal Year: 1994
NPL Status: Currently on the Final NPL
Superfund Alternative Agreement: N
Latitude: +34.595000
Longitude: -117.383300

EPA ID: CA2570024453
Contaminated Media: Groundwater
Action ID: 1
Operable Unit: 01
Action Name: Record of Decision
Action Taken Date: 03/07/1994
Event Code: Not reported
Contact Name: Not reported
Contact Telephone: Not reported
Event: Not reported
Federal Facility: Y
Fiscal Year: 1994
NPL Status: Currently on the Final NPL
Superfund Alternative Agreement: N
Latitude: +34.595000
Longitude: -117.383300

EPA ID: CA2570024453
Contaminated Media: Groundwater
Action ID: 1
Operable Unit: 01
Action Name: Record of Decision
Action Taken Date: 03/07/1994

Map ID
Direction
Distance
Elevation

MAP FINDINGS

Site

Database(s)

EDR ID Number
EPA ID Number

GEORGE AIR FORCE BASE (Continued)

1000357265

Event Code: Not reported
Contact Name: Not reported
Contact Telephone: Not reported
Event: Not reported
Federal Facility: Y
Fiscal Year: 1994
NPL Status: Currently on the Final NPL
Superfund Alternative Agreement: N
Latitude: +34.595000
Longitude: -117.383300

EPA ID: CA2570024453
Contaminated Media: Soil
Action ID: 2
Operable Unit: 03
Action Name: Record of Decision
Action Taken Date: 10/05/1998
Event Code: Not reported
Contact Name: Not reported
Contact Telephone: Not reported
Event: Not reported
Federal Facility: Y
Fiscal Year: 1999
NPL Status: Currently on the Final NPL
Superfund Alternative Agreement: N
Latitude: +34.595000
Longitude: -117.383300

EPA ID: CA2570024453
Contaminated Media: Solid Waste
Action ID: 2
Operable Unit: 03
Action Name: Record of Decision
Action Taken Date: 10/05/1998
Event Code: Not reported
Contact Name: Not reported
Contact Telephone: Not reported
Event: Not reported
Federal Facility: Y
Fiscal Year: 1999
NPL Status: Currently on the Final NPL
Superfund Alternative Agreement: N
Latitude: +34.595000
Longitude: -117.383300

EPA ID: CA2570024453
Contaminated Media: Solid Waste
Action ID: 2
Operable Unit: 03
Action Name: Record of Decision
Action Taken Date: 10/05/1998
Event Code: Not reported
Contact Name: Not reported
Contact Telephone: Not reported
Event: Not reported
Federal Facility: Y
Fiscal Year: 1999

Map ID
Direction
Distance
Elevation

MAP FINDINGS

Site

Database(s)

EDR ID Number
EPA ID Number

GEORGE AIR FORCE BASE (Continued)

1000357265

NPL Status: Currently on the Final NPL
Superfund Alternative Agreement: N
Latitude: +34.595000
Longitude: -117.383300

EPA ID: CA2570024453
Contaminated Media: Groundwater
Action ID: 2
Operable Unit: 03
Action Name: Record of Decision
Action Taken Date: 10/05/1998
Event Code: Not reported
Contact Name: Not reported
Contact Telephone: Not reported
Event: Not reported
Federal Facility: Y
Fiscal Year: 1999
NPL Status: Currently on the Final NPL
Superfund Alternative Agreement: N
Latitude: +34.595000
Longitude: -117.383300

EPA ID: CA2570024453
Contaminated Media: Groundwater
Action ID: 2
Operable Unit: 03
Action Name: Record of Decision
Action Taken Date: 10/05/1998
Event Code: Not reported
Contact Name: Not reported
Contact Telephone: Not reported
Event: Not reported
Federal Facility: Y
Fiscal Year: 1999
NPL Status: Currently on the Final NPL
Superfund Alternative Agreement: N
Latitude: +34.595000
Longitude: -117.383300

EPA ID: CA2570024453
Contaminated Media: Soil
Action ID: 2
Operable Unit: 03
Action Name: Record of Decision
Action Taken Date: 10/05/1998
Event Code: Not reported
Contact Name: Not reported
Contact Telephone: Not reported
Event: Not reported
Federal Facility: Y
Fiscal Year: 1999
NPL Status: Currently on the Final NPL
Superfund Alternative Agreement: N
Latitude: +34.595000
Longitude: -117.383300

EPA ID: CA2570024453

Map ID
Direction
Distance
Elevation

MAP FINDINGS

Site

Database(s)

EDR ID Number
EPA ID Number

GEORGE AIR FORCE BASE (Continued)

1000357265

Contaminated Media: Groundwater
Action ID: 2
Operable Unit: 03
Action Name: Record of Decision
Action Taken Date: 10/05/1998
Event Code: Not reported
Contact Name: Not reported
Contact Telephone: Not reported
Event: Not reported
Federal Facility: Y
Fiscal Year: 1999
NPL Status: Currently on the Final NPL
Superfund Alternative Agreement: N
Latitude: +34.595000
Longitude: -117.383300

EPA ID: CA2570024453
Contaminated Media: Soil
Action ID: 2
Operable Unit: 03
Action Name: Record of Decision
Action Taken Date: 10/05/1998
Event Code: Not reported
Contact Name: Not reported
Contact Telephone: Not reported
Event: Not reported
Federal Facility: Y
Fiscal Year: 1999
NPL Status: Currently on the Final NPL
Superfund Alternative Agreement: N
Latitude: +34.595000
Longitude: -117.383300

EPA ID: CA2570024453
Contaminated Media: Solid Waste
Action ID: 2
Operable Unit: 03
Action Name: Record of Decision
Action Taken Date: 10/05/1998
Event Code: Not reported
Contact Name: Not reported
Contact Telephone: Not reported
Event: Not reported
Federal Facility: Y
Fiscal Year: 1999
NPL Status: Currently on the Final NPL
Superfund Alternative Agreement: N
Latitude: +34.595000
Longitude: -117.383300

EPA ID: CA2570024453
Contaminated Media: Groundwater
Action ID: 2
Operable Unit: 03
Action Name: Record of Decision
Action Taken Date: 10/05/1998
Event Code: Not reported

Map ID
Direction
Distance
Elevation

MAP FINDINGS

Site

Database(s)

EDR ID Number
EPA ID Number

GEORGE AIR FORCE BASE (Continued)

1000357265

Contact Name: Not reported
Contact Telephone: Not reported
Event: Not reported
Federal Facility: Y
Fiscal Year: 1999
NPL Status: Currently on the Final NPL
Superfund Alternative Agreement: N
Latitude: +34.595000
Longitude: -117.383300

EPA ID: CA2570024453
Contaminated Media: Solid Waste
Action ID: 2
Operable Unit: 03
Action Name: Record of Decision
Action Taken Date: 10/05/1998
Event Code: Not reported
Contact Name: Not reported
Contact Telephone: Not reported
Event: Not reported
Federal Facility: Y
Fiscal Year: 1999
NPL Status: Currently on the Final NPL
Superfund Alternative Agreement: N
Latitude: +34.595000
Longitude: -117.383300

EPA ID: CA2570024453
Contaminated Media: Soil
Action ID: 2
Operable Unit: 03
Action Name: Record of Decision
Action Taken Date: 10/05/1998
Event Code: Not reported
Contact Name: Not reported
Contact Telephone: Not reported
Event: Not reported
Federal Facility: Y
Fiscal Year: 1999
NPL Status: Currently on the Final NPL
Superfund Alternative Agreement: N
Latitude: +34.595000
Longitude: -117.383300

EPA ID: CA2570024453
Contaminated Media: Soil
Action ID: 5
Operable Unit: 05
Action Name: Record of Decision
Action Taken Date: 05/28/2015
Event Code: Not reported
Contact Name: Not reported
Contact Telephone: Not reported
Event: Not reported
Federal Facility: Y
Fiscal Year: 2015
NPL Status: Currently on the Final NPL

Map ID
Direction
Distance
Elevation

MAP FINDINGS

Site

Database(s)

EDR ID Number
EPA ID Number

GEORGE AIR FORCE BASE (Continued)

1000357265

Superfund Alternative Agreement: N
Latitude: +34.595000
Longitude: -117.383300

US INST CONTROLS:

Name: GEORGE AIR FORCE BASE
Address: AIR BASE RD- NR ST RTE 395
Address 2: Not reported
City,State,Zip: VICTORVILLE, CA 92392
EPA ID: CA2570024453
Action Name: Record of Decision
Action ID: 1
Operable Unit: 01
Actual Date: 03/07/1994
Contaminated Media: Groundwater
Event Code: Not reported
Contact Name: Not reported
Contact Telephone: Not reported
Event: Not reported
Federal Facility: Y
Fiscal Year: 1994
NPL Status: Currently on the Final NPL
Superfund Alternative Agreement: N
Latitude: +34.595000
Longitude: -117.383300

Name: GEORGE AIR FORCE BASE
Address: AIR BASE RD- NR ST RTE 395
Address 2: Not reported
City,State,Zip: VICTORVILLE, CA 92392
EPA ID: CA2570024453
Action Name: Record of Decision
Action ID: 2
Operable Unit: 03
Actual Date: 10/05/1998
Contaminated Media: Groundwater
Event Code: Not reported
Contact Name: Not reported
Contact Telephone: Not reported
Event: Not reported
Federal Facility: Y
Fiscal Year: 1999
NPL Status: Currently on the Final NPL
Superfund Alternative Agreement: N
Latitude: +34.595000
Longitude: -117.383300

Name: GEORGE AIR FORCE BASE
Address: AIR BASE RD- NR ST RTE 395
Address 2: Not reported
City,State,Zip: VICTORVILLE, CA 92392
EPA ID: CA2570024453
Action Name: Record of Decision
Action ID: 2
Operable Unit: 03
Actual Date: 10/05/1998

Map ID
Direction
Distance
Elevation

MAP FINDINGS

Site

Database(s)

EDR ID Number
EPA ID Number

GEORGE AIR FORCE BASE (Continued)

1000357265

Contaminated Media: Soil
Event Code: Not reported
Contact Name: Not reported
Contact Telephone: Not reported
Event: Not reported
Federal Facility: Y
Fiscal Year: 1999
NPL Status: Currently on the Final NPL
Superfund Alternative Agreement: N
Latitude: +34.595000
Longitude: -117.383300

Name: GEORGE AIR FORCE BASE
Address: AIR BASE RD- NR ST RTE 395
Address 2: Not reported
City,State,Zip: VICTORVILLE, CA 92392
EPA ID: CA2570024453
Action Name: Record of Decision
Action ID: 2
Operable Unit: 03
Actual Date: 10/05/1998
Contaminated Media: Solid Waste
Event Code: Not reported
Contact Name: Not reported
Contact Telephone: Not reported
Event: Not reported
Federal Facility: Y
Fiscal Year: 1999
NPL Status: Currently on the Final NPL
Superfund Alternative Agreement: N
Latitude: +34.595000
Longitude: -117.383300

HIST UST:

Name: GEORGE AIR FORCE BASE
Address: AIR BASE RAD GEORGE AIR FORCE
City,State,Zip: ADELANTO, CA 92392
File Number: 00029B34
URL: <http://geotracker.waterboards.ca.gov/ustpdfs/pdf/00029B34.pdf>
Region: STATE
Facility ID: 00000009667
Facility Type: Other
Other Type: PIPELINE TERMINAL
Contact Name: KEN SEALE
Telephone: 6192542616
Owner Name: CALNEV PIPE LINE COMPANY
Owner Address: 412 HOSPITALITY LANE
Owner City,St,Zip: SAN BERNARDINO, CA 92408
Total Tanks: 0002

Tank Num: 001
Container Num: GU-01
Year Installed: Not reported
Tank Capacity: 00000158
Tank Used for: PRODUCT
Type of Fuel: 06
Container Construction Thickness: Not reported

Map ID
Direction
Distance
Elevation

MAP FINDINGS

Site

Database(s)

EDR ID Number
EPA ID Number

GEORGE AIR FORCE BASE (Continued)

1000357265

Leak Detection: Visual

Tank Num: 002
Container Num: GU-02
Year Installed: 1983
Tank Capacity: 00005000
Tank Used for: PRODUCT
Type of Fuel: Not reported
Container Construction Thickness: 250 2
Leak Detection: None

[Click here for Geo Tracker PDF:](#)

ROD:

Name: GEORGE AIR FORCE BASE
Address: AIR BASE RD- NR ST RTE 395
City,State,Zip: VICTORVILLE, CA 92392
EPA ID: CA2570024453
RG: 9
Site ID: 902737
Action: FF ESD
Operable Unit Number: OU03
SEQ ID: 4
Action Completion: 2003-11-15 00:00:00
NPL Status: Final
Non NPL Status: Not reported

Name: GEORGE AIR FORCE BASE
Address: AIR BASE RD- NR ST RTE 395
City,State,Zip: VICTORVILLE, CA 92392
EPA ID: CA2570024453
RG: 9
Site ID: 902737
Action: FF ROD (RCRA Statement of Basis/RTC)
Operable Unit Number: OVERALL SITE
SEQ ID: 1
Action Completion: 1994-03-07 00:00:00
NPL Status: Final
Non NPL Status: Not reported

Name: GEORGE AIR FORCE BASE
Address: AIR BASE RD- NR ST RTE 395
City,State,Zip: VICTORVILLE, CA 92392
EPA ID: CA2570024453
RG: 9
Site ID: 902737
Action: FF ROD (RCRA Statement of Basis/RTC)
Operable Unit Number: OU03
SEQ ID: 2
Action Completion: 1998-10-05 00:00:00
NPL Status: Final
Non NPL Status: Not reported

Name: GEORGE AIR FORCE BASE
Address: AIR BASE RD- NR ST RTE 395
City,State,Zip: VICTORVILLE, CA 92392
EPA ID: CA2570024453

Map ID
Direction
Distance
Elevation

MAP FINDINGS

Site

Database(s)

EDR ID Number
EPA ID Number

GEORGE AIR FORCE BASE (Continued)

1000357265

RG: 9
Site ID: 902737
Action: GOVT Decision Document (ROD)
Operable Unit Number: OU05
SEQ ID: 5
Action Completion: 2015-05-28 00:00:00
NPL Status: Final
Non NPL Status: Not reported

Name: GEORGE AIR FORCE BASE
Address: AIR BASE RD- NR ST RTE 395
City,State,Zip: VICTORVILLE, CA 92392
EPA ID: CA2570024453
RG: 9
Site ID: 902737
Action: GOVT ESD
Operable Unit Number: OU03
SEQ ID: 3
Action Completion: 2002-07-02 00:00:00
NPL Status: Final
Non NPL Status: Not reported

RAATS:

Entry No: 1
Facility ID: CA2570024453
Type: Not reported
Docket No: RCRA-09-85-0007
Region: 09
Issue Date: 03/12/1985
Final Date: Not reported
Status: Federal Facility Compliance Agreement
Additional: Not reported
Action ID: 463
Action: Notice of Non-Compliance
Violation No: Not reported
Viol No Cited: 1 265.13(A)
Total No Cited: Not reported
Reg Type: CFR
Prop. Penalty: .00
Final Penalty: .00
Total Prop. Penalty: .00
Comments: FFCA OF 3/12/85 REFERENCES A NOTIFICATION OF NON-COMPLIANCE ISSUED ON DEC. 17, 1984.

Entry No: 1
Facility ID: CA2570024453
Type: Not reported
Docket No: RCRA-09-85-0007
Region: 09
Issue Date: 03/12/1985
Final Date: Not reported
Status: Federal Facility Compliance Agreement
Additional: Not reported
Action ID: 463
Action: Notice of Non-Compliance
Violation No: Not reported
Viol No Cited: 2 265.13(B)

Map ID
Direction
Distance
Elevation

MAP FINDINGS

Site

Database(s)

EDR ID Number
EPA ID Number

GEORGE AIR FORCE BASE (Continued)

1000357265

Total No Cited: Not reported
Reg Type: CFR
Prop. Penalty: *
Final Penalty: .00
Total Prop. Penalty: .00
Comments: FFCA OF 3/12/85 REFERENCES A NOTIFICATION OF NON-COMPLIANCE ISSUED ON DEC. 17, 1984.

Entry No: 1
Facility ID: CA2570024453
Type: Not reported
Docket No: RCRA-09-85-0007
Region: 09
Issue Date: 03/12/1985
Final Date: Not reported
Status: Federal Facility Compliance Agreement
Additional: Not reported
Action ID: 463
Action: Notice of Non-Compliance
Violation No: Not reported
Viol No Cited: 3 265.15(D)
Total No Cited: Not reported
Reg Type: CFR
Prop. Penalty: *
Final Penalty: .00
Total Prop. Penalty: .00
Comments: FFCA OF 3/12/85 REFERENCES A NOTIFICATION OF NON-COMPLIANCE ISSUED ON DEC. 17, 1984.

Entry No: 1
Facility ID: CA2570024453
Type: Not reported
Docket No: RCRA-09-85-0007
Region: 09
Issue Date: 03/12/1985
Final Date: Not reported
Status: Federal Facility Compliance Agreement
Additional: Not reported
Action ID: 463
Action: Notice of Non-Compliance
Violation No: Not reported
Viol No Cited: 4 265.16(A)
Total No Cited: Not reported
Reg Type: CFR
Prop. Penalty: *
Final Penalty: .00
Total Prop. Penalty: .00
Comments: FFCA OF 3/12/85 REFERENCES A NOTIFICATION OF NON-COMPLIANCE ISSUED ON DEC. 17, 1984.

Entry No: 1
Facility ID: CA2570024453
Type: Not reported
Docket No: RCRA-09-85-0007
Region: 09
Issue Date: 03/12/1985
Final Date: Not reported

Map ID
Direction
Distance
Elevation

MAP FINDINGS

Site

Database(s)

EDR ID Number
EPA ID Number

GEORGE AIR FORCE BASE (Continued)

1000357265

Status: Federal Facility Compliance Agreement
Additional: Not reported
Action ID: 463
Action: Notice of Non-Compliance
Violation No: Not reported
Viol No Cited: 5 265.17(A)
Total No Cited: Not reported
Reg Type: CFR
Prop. Penalty: *
Final Penalty: .00
Total Prop. Penalty: .00
Comments: FFCA OF 3/12/85 REFERENCES A NOTIFICATION OF NON-COMPLIANCE ISSUED ON DEC. 17, 1984.

Entry No: 1
Facility ID: CA2570024453
Type: Not reported
Docket No: RCRA-09-85-0007
Region: 09
Issue Date: 03/12/1985
Final Date: Not reported
Status: Federal Facility Compliance Agreement
Additional: Not reported
Action ID: 463
Action: Notice of Non-Compliance
Violation No: Not reported
Viol No Cited: 6 265.52
Total No Cited: Not reported
Reg Type: CFR
Prop. Penalty: *
Final Penalty: .00
Total Prop. Penalty: .00
Comments: FFCA OF 3/12/85 REFERENCES A NOTIFICATION OF NON-COMPLIANCE ISSUED ON DEC. 17, 1984.

Entry No: 1
Facility ID: CA2570024453
Type: Not reported
Docket No: RCRA-09-85-0007
Region: 09
Issue Date: 03/12/1985
Final Date: Not reported
Status: Federal Facility Compliance Agreement
Additional: Not reported
Action ID: 463
Action: Notice of Non-Compliance
Violation No: Not reported
Viol No Cited: 7 265.73(A)
Total No Cited: Not reported
Reg Type: CFR
Prop. Penalty: *
Final Penalty: .00
Total Prop. Penalty: .00
Comments: FFCA OF 3/12/85 REFERENCES A NOTIFICATION OF NON-COMPLIANCE ISSUED ON DEC. 17, 1984.

Entry No: 1

Map ID
Direction
Distance
Elevation

MAP FINDINGS

Site

Database(s)

EDR ID Number
EPA ID Number

GEORGE AIR FORCE BASE (Continued)

1000357265

Facility ID: CA2570024453
Type: Not reported
Docket No: RCRA-09-85-0007
Region: 09
Issue Date: 03/12/1985
Final Date: Not reported
Status: Federal Facility Compliance Agreement
Additional: Not reported
Action ID: 463
Action: Notice of Non-Compliance
Violation No: Not reported
Viol No Cited: 8 265.112(A)(4)
Total No Cited: Not reported
Reg Type: CFR
Prop. Penalty: *
Final Penalty: .00
Total Prop. Penalty: .00
Comments: FFCA OF 3/12/85 REFERENCES A NOTIFICATION OF NON-COMPLIANCE ISSUED ON DEC. 17, 1984.

Entry No: 1
Facility ID: CA2570024453
Type: Not reported
Docket No: RCRA-09-85-0007
Region: 09
Issue Date: 03/12/1985
Final Date: Not reported
Status: Federal Facility Compliance Agreement
Additional: Not reported
Action ID: 463
Action: Notice of Non-Compliance
Violation No: Not reported
Viol No Cited: 9 265.171
Total No Cited: Not reported
Reg Type: CFR
Prop. Penalty: *
Final Penalty: .00
Total Prop. Penalty: .00
Comments: FFCA OF 3/12/85 REFERENCES A NOTIFICATION OF NON-COMPLIANCE ISSUED ON DEC. 17, 1984.

Entry No: 1
Facility ID: CA2570024453
Type: Not reported
Docket No: RCRA-09-85-0007
Region: 09
Issue Date: 03/12/1985
Final Date: Not reported
Status: Federal Facility Compliance Agreement
Additional: Not reported
Action ID: 463
Action: Notice of Non-Compliance
Violation No: Not reported
Viol No Cited: 10 265.173(A)
Total No Cited: Not reported
Reg Type: CFR
Prop. Penalty: *

Map ID
 Direction
 Distance
 Elevation

MAP FINDINGS

Site

Database(s)

EDR ID Number
 EPA ID Number

GEORGE AIR FORCE BASE (Continued)

1000357265

Final Penalty: .00
 Total Prop. Penalty: .00
 Comments: FFCA OF 3/12/85 REFERENCES A NOTIFICATION OF NON-COMPLIANCE ISSUED ON DEC. 17, 1984.

PRP:

PRP Name: STATE OF CALIFORNIA/DEPT. OF HEALTH SERVICES
 STATE OF CALIFORNIA/DEPT. OF WATER QUALITY
 STATE OF CALIFORNIA/DEPT. OF WATER QUALITY
 U.S. AIR FORCE
 U.S. AIR FORCE
 U.S. EPA

A1
North
< 1/8
0.010 mi.
54 ft.

CALIFORNIA SILICA PRODUCTS
12808 RANCHO ROAD
ADELANTO, CA 92301
Site 1 of 2 in cluster A

US MINES 1024907059
N/A

Relative:
Lower
Actual:
2940 ft.

MINES VIOLATIONS:
 Name: CALIFORNIA SILICA PRODUCTS
 Address: 12808 RANCHO ROAD
 City,State,Zip: ADELANTO, CA 92301
 Facility ID: Not reported

MINES VIOLATIONS:
 Violation Number: 9375568
 Mine ID: 0405847
 Contractor ID: Not reported
 Date Issued: 5/4/2021
 Action Type: 104(a)
 Type of Issue: Citation
 S and S: N
 Term Date: 5/4/2021
 Title 30 Code of Federal Regulations: 56.14112(a)(1)
 Proposed Penalty: 125.00
 Assessment Amount: 125.00
 Paid Penalty Amount: 125.00
 Assessment Case Status: Not reported
 Assessment Status: Proposed
 Year: 2021
 Address Type: MineLocation
 PO Box: Not reported
 Address: 12808 RANCHO ROAD
 City: ADELANTO
 State: CA
 Operator: Western States Wholesale
 Zip: 92301
 Mine Controller Name: Randall Humphreys; Robert Humphreys
 Name: CALIFORNIA SILICA PRODUCTS
 Ownership Date: 5/23/2012
 Mine Status: Active
 Status Date: 10/1/2012
 Primary Site Description: Sand, Common
 Mine Type: Surface
 State 2: CA
 County: SAN BERNARDINO

Violation Number: 9375569

Map ID
Direction
Distance
Elevation

MAP FINDINGS

Site

Database(s)

EDR ID Number
EPA ID Number

CALIFORNIA SILICA PRODUCTS (Continued)

1024907059

Mine ID: 0405847
Contractor ID: Not reported
Date Issued: 5/4/2021
Action Type: 104(a)
Type of Issue: Citation
S and S: N
Term Date: 5/4/2021
Title 30 Code of Federal Regulations: 56.20003(a)
Proposed Penalty: 125.00
Assessment Amount: 125.00
Paid Penalty Amount: 125.00
Assessment Case Status: Not reported
Assessment Status: Proposed
Year: 2021
Address Type: MineLocation
PO Box: Not reported
Address: 12808 RANCHO ROAD
City: ADELANTO
State: CA
Operator: Western States Wholesale
Zip: 92301
Mine Controller Name: Randall Humphreys; Robert Humphreys
Name: CALIFORNIA SILICA PRODUCTS
Ownership Date: 5/23/2012
Mine Status: Active
Status Date: 10/1/2012
Primary Site Description: Sand, Common
Mine Type: Surface
State 2: CA
County: SAN BERNARDINO

Violation Number: 9506819
Mine ID: 0405847
Contractor ID: Not reported
Date Issued: 10/26/2021
Action Type: 104(a)
Type of Issue: Citation
S and S: N
Term Date: 10/27/2021
Title 30 Code of Federal Regulations: 56.12004
Proposed Penalty: 125.00
Assessment Amount: 125.00
Paid Penalty Amount: 125.00
Assessment Case Status: Not reported
Assessment Status: Proposed
Year: 2021
Address Type: MineLocation
PO Box: Not reported
Address: 12808 RANCHO ROAD
City: ADELANTO
State: CA
Operator: Western States Wholesale
Zip: 92301
Mine Controller Name: Randall Humphreys; Robert Humphreys
Name: CALIFORNIA SILICA PRODUCTS
Ownership Date: 5/23/2012
Mine Status: Active

Map ID
Direction
Distance
Elevation

MAP FINDINGS

Site

Database(s)

EDR ID Number
EPA ID Number

CALIFORNIA SILICA PRODUCTS (Continued)

1024907059

Status Date: 10/1/2012
Primary Site Description: Sand, Common
Mine Type: Surface
State 2: CA
County: SAN BERNARDINO

Violation Number: 9506820
Mine ID: 0405847
Contractor ID: Not reported
Date Issued: 10/26/2021
Action Type: 104(a)
Type of Issue: Citation
S and S: N
Term Date: 10/27/2021
Title 30 Code of Federal Regulations: 56.12008
Proposed Penalty: 125.00
Assessment Amount: 125.00
Paid Penalty Amount: 125.00
Assessment Case Status: Not reported
Assessment Status: Proposed
Year: 2021
Address Type: MineLocation
PO Box: Not reported
Address: 12808 RANCHO ROAD
City: ADELANTO
State: CA
Operator: Western States Wholesale
Zip: 92301
Mine Controller Name: Randall Humphreys; Robert Humphreys
Name: CALIFORNIA SILICA PRODUCTS
Ownership Date: 5/23/2012
Mine Status: Active
Status Date: 10/1/2012
Primary Site Description: Sand, Common
Mine Type: Surface
State 2: CA
County: SAN BERNARDINO

Violation Number: 9506821
Mine ID: 0405847
Contractor ID: Not reported
Date Issued: 10/26/2021
Action Type: 104(a)
Type of Issue: Citation
S and S: N
Term Date: 10/27/2021
Title 30 Code of Federal Regulations: 56.14112(a)(1)
Proposed Penalty: 125.00
Assessment Amount: 125.00
Paid Penalty Amount: 125.00
Assessment Case Status: Not reported
Assessment Status: Proposed
Year: 2021
Address Type: MineLocation
PO Box: Not reported
Address: 12808 RANCHO ROAD
City: ADELANTO

Map ID
Direction
Distance
Elevation

MAP FINDINGS

Site

Database(s)

EDR ID Number
EPA ID Number

CALIFORNIA SILICA PRODUCTS (Continued)

1024907059

State: CA
Operator: Western States Wholesale
Zip: 92301
Mine Controller Name: Randall Humphreys; Robert Humphreys
Name: CALIFORNIA SILICA PRODUCTS
Ownership Date: 5/23/2012
Mine Status: Active
Status Date: 10/1/2012
Primary Site Description: Sand, Common
Mine Type: Surface
State 2: CA
County: SAN BERNARDINO

Violation Number: 9506822
Mine ID: 0405847
Contractor ID: Not reported
Date Issued: 10/26/2021
Action Type: 104(a)
Type of Issue: Citation
S and S: N
Term Date: 10/27/2021
Title 30 Code of Federal Regulations: 56.12008
Proposed Penalty: 125.00
Assessment Amount: 125.00
Paid Penalty Amount: 125.00
Assessment Case Status: Not reported
Assessment Status: Proposed
Year: 2021
Address Type: MineLocation
PO Box: Not reported
Address: 12808 RANCHO ROAD
City: ADELANTO
State: CA
Operator: Western States Wholesale
Zip: 92301
Mine Controller Name: Randall Humphreys; Robert Humphreys
Name: CALIFORNIA SILICA PRODUCTS
Ownership Date: 5/23/2012
Mine Status: Active
Status Date: 10/1/2012
Primary Site Description: Sand, Common
Mine Type: Surface
State 2: CA
County: SAN BERNARDINO

Violation Number: 9506823
Mine ID: 0405847
Contractor ID: Not reported
Date Issued: 10/27/2021
Action Type: 104(a)
Type of Issue: Citation
S and S: Y
Term Date: 10/27/2021
Title 30 Code of Federal Regulations: 56.14130(i)
Proposed Penalty: 355.00
Assessment Amount: 355.00
Paid Penalty Amount: 355.00

Map ID
Direction
Distance
Elevation

MAP FINDINGS

Site

Database(s)

EDR ID Number
EPA ID Number

CALIFORNIA SILICA PRODUCTS (Continued)

1024907059

Assessment Case Status: Not reported
Assessment Status: Proposed
Year: 2021
Address Type: MineLocation
PO Box: Not reported
Address: 12808 RANCHO ROAD
City: ADELANTO
State: CA
Operator: Western States Wholesale
Zip: 92301
Mine Controller Name: Randall Humphreys; Robert Humphreys
Name: CALIFORNIA SILICA PRODUCTS
Ownership Date: 5/23/2012
Mine Status: Active
Status Date: 10/1/2012
Primary Site Description: Sand, Common
Mine Type: Surface
State 2: CA
County: SAN BERNARDINO

Violation Number: 8781956
Mine ID: 0405847
Contractor ID: Not reported
Date Issued: 05/06/2015
Action Type: 104(a)
Type of Issue: Citation
S and S: Y
Term Date: 05/07/2015
Title 30 Code of Federal Regulations: 56.14112(a)(1)
Proposed Penalty: 1,026.00
Assessment Amount: 1,026.00
Paid Penalty Amount: 1,026.00
Assessment Case Status: Proposed
Assessment Status: Closed
Year: 2015
Address Type: MineLocation
PO Box: Not reported
Address: 12808 RANCHO ROAD
City: ADELANTO
State: CA
Operator: Western States Wholesale
Zip: 92301
Mine Controller Name: Randall Humphreys; Robert Humphreys
Name: CALIFORNIA SILICA PRODUCTS
Ownership Date: 05/23/2012
Mine Status: Active
Status Date: 10/01/2012
Primary Site Description: Sand, Common
Mine Type: Surface
State 2: CA
County: SAN BERNARDINO

Violation Number: 8781957
Mine ID: 0405847
Contractor ID: Not reported
Date Issued: 05/06/2015
Action Type: 104(a)

Map ID
Direction
Distance
Elevation

MAP FINDINGS

Site

Database(s)

EDR ID Number
EPA ID Number

CALIFORNIA SILICA PRODUCTS (Continued)

1024907059

Type of Issue:	Citation
S and S:	Y
Term Date:	05/06/2015
Title 30 Code of Federal Regulations:	56.11012
Proposed Penalty:	2,282.00
Assessment Amount:	2,282.00
Paid Penalty Amount:	2,282.00
Assessment Case Status:	Proposed
Assessment Status:	Closed
Year:	2015
Address Type:	MineLocation
PO Box:	Not reported
Address:	12808 RANCHO ROAD
City:	ADELANTO
State:	CA
Operator:	Western States Wholesale
Zip:	92301
Mine Controller Name: Name:	Randall Humphreys; Robert Humphreys CALIFORNIA SILICA PRODUCTS
Ownership Date:	05/23/2012
Mine Status:	Active
Status Date:	10/01/2012
Primary Site Description:	Sand, Common
Mine Type:	Surface
State 2:	CA
County:	SAN BERNARDINO
Violation Number:	9432490
Mine ID:	0405847
Contractor ID:	Not reported
Date Issued:	3/21/2019
Action Type:	104(a)
Type of Issue:	Citation
S and S:	N
Term Date:	3/26/2019
Title 30 Code of Federal Regulations:	56.9300(b)
Proposed Penalty:	121.00
Assessment Amount:	121.00
Paid Penalty Amount:	121.00
Assessment Case Status:	Closed
Assessment Status:	Proposed
Year:	2019
Address Type:	MineLocation
PO Box:	Not reported
Address:	12808 RANCHO ROAD
City:	ADELANTO
State:	CA
Operator:	Western States Wholesale
Zip:	92301
Mine Controller Name: Name:	Randall Humphreys; Robert Humphreys CALIFORNIA SILICA PRODUCTS
Ownership Date:	5/23/2012
Mine Status:	Active
Status Date:	10/1/2012
Primary Site Description:	Sand, Common
Mine Type:	Surface
State 2:	CA

Map ID
 Direction
 Distance
 Elevation

MAP FINDINGS

Site

Database(s)

EDR ID Number
 EPA ID Number

CALIFORNIA SILICA PRODUCTS (Continued)

1024907059

County: SAN BERNARDINO

Violation Number: 9432491
 Mine ID: 0405847
 Contractor ID: Not reported
 Date Issued: 3/21/2019
 Action Type: 104(a)
 Type of Issue: Citation
 S and S: N
 Term Date: 3/26/2019
 Title 30 Code of Federal Regulations: 56.9300(b)
 Proposed Penalty: 121.00
 Assessment Amount: 121.00
 Paid Penalty Amount: 121.00
 Assessment Case Status: Closed
 Assessment Status: Proposed
 Year: 2019
 Address Type: MineLocation
 PO Box: Not reported
 Address: 12808 RANCHO ROAD
 City: ADELANTO
 State: CA
 Operator: Western States Wholesale
 Zip: 92301
 Mine Controller Name: Randall Humphreys; Robert Humphreys
 Name: CALIFORNIA SILICA PRODUCTS
 Ownership Date: 5/23/2012
 Mine Status: Active
 Status Date: 10/1/2012
 Primary Site Description: Sand, Common
 Mine Type: Surface
 State 2: CA
 County: SAN BERNARDINO

[Click this hyperlink](#) while viewing on your computer to access
 112 additional US_MINES_VIOLATIONS: record(s) in the EDR Site Report.

**B2
 NW
 < 1/8
 0.012 mi.
 61 ft.**

**Relative:
 Higher**

**Actual:
 2944 ft.**

**HOLLIDAY ROCK - ADELANTO
 12750 RANCHO RD
 ADELANTO, CA 92301**

Site 1 of 2 in cluster B

AST S106229929

**CERS HAZ WASTE
 CERS TANKS
 HAZNET
 NPDES
 San Bern. Co. Permit
 WDS
 CIWQS
 CERS
 HWTS**

AST:

Name: HOLLIDAY ROCK - ADELANTO
 Address: 12750 RANCHO RD
 City/Zip: ADELANTO,92301
 Certified Unified Program Agencies: Not reported
 Owner: Holliday Rock Co., Inc.
 Total Gallons: Not reported
 CERSID: 10047988
 Facility ID: FA0008090

Map ID
Direction
Distance
Elevation

MAP FINDINGS

Site

Database(s)

EDR ID Number
EPA ID Number

HOLLIDAY ROCK - ADELANTO (Continued)

S106229929

Business Name: Holliday Rock Co., Inc.
Phone: 909-982-1553
Fax: 909-949-6315
Mailing Address: 12750 Rancho Rd.
Mailing Address City: Adelanto
Mailing Address State: CA
Mailing Address Zip Code: 92301
Operator Name: Holliday Rock Co., Inc.
Operator Phone: 909-982-1553
Owner Phone: 909-982-1553
Owner Mail Address: 1401 N. Benson Ave.
Owner State: CA
Owner Zip Code: 91786
Owner Country: United States
Property Owner Name: Holliday Rock Co., Inc.
Property Owner Phone: 909-982-1553
Property Owner Mailing Address: 1401 N. Benson Ave
Property Owner City: Upland
Property Owner Stat : CA
Property Owner Zip Code: 91786
Property Owner Country: United States
EPAID: CAL000281444

Name: HOLLIDAY ROCK CO, INC
Address: 12750 RANCHO RD
City/Zip: ADELANTO,
Certified Unified Program Agencies: San Bernardino
Owner: HOLLIDAY ROCK CO, INC
Total Gallons: 10,000
CERSID: Not reported
Facility ID: Not reported
Business Name: Not reported
Phone: Not reported
Fax: Not reported
Mailing Address: Not reported
Mailing Address City: Not reported
Mailing Address State: Not reported
Mailing Address Zip Code: Not reported
Operator Name: Not reported
Operator Phone: Not reported
Owner Phone: Not reported
Owner Mail Address: Not reported
Owner State: Not reported
Owner Zip Code: Not reported
Owner Country: Not reported
Property Owner Name: Not reported
Property Owner Phone: Not reported
Property Owner Mailing Address: Not reported
Property Owner City: Not reported
Property Owner Stat : Not reported
Property Owner Zip Code: Not reported
Property Owner Country: Not reported
EPAID: Not reported

CERS HAZ WASTE:

Name: HOLLIDAY ROCK - ADELANTO
Address: 12750 RANCHO RD

Map ID
Direction
Distance
Elevation

MAP FINDINGS

Site

Database(s)

EDR ID Number
EPA ID Number

HOLLIDAY ROCK - ADELANTO (Continued)

S106229929

City,State,Zip: ADELANTO, CA 92301
Site ID: 122933
CERS ID: 10047988
CERS Description: Hazardous Waste Generator

CERS TANKS:

Name: HOLLIDAY ROCK - ADELANTO
Address: 12750 RANCHO RD
City,State,Zip: ADELANTO, CA 92301
Site ID: 122933
CERS ID: 10047988
CERS Description: Aboveground Petroleum Storage

HAZNET:

Name: HOLLIDAY ROCK - ADELANTO
Address: 12750 RANCHO RD
Address 2: Not reported
City,State,Zip: ADELANTO, CA 917860000
Contact: GEORGE SMITH
Telephone: 9096529899
Mailing Name: Not reported
Mailing Address: 1401 N BENSON AVE

Year: 2019
Gepaid: CAL000281444
TSD EPA ID: CAD044429835
CA Waste Code: 352 - Other organic solids
Disposal Method: H141 - Storage, Bulking, And/Or Transfer Off Site--No Treatment/Reovery (H010-H129) Or (H131-H135)
Tons: 0.20000

Year: 2018
Gepaid: CAL000281444
TSD EPA ID: UTD991301748
CA Waste Code: 352 - Other organic solids
Disposal Method: H132 - Landfill Or Surface Impoundment That Will Be Closed As Landfill(To Include On-Site Treatment And/Or Stabilization)
Tons: 0.10000

Year: 2018
Gepaid: CAL000281444
TSD EPA ID: CAD044429835
CA Waste Code: 352 - Other organic solids
Disposal Method: H141 - Storage, Bulking, And/Or Transfer Off Site--No Treatment/Reovery (H010-H129) Or (H131-H135)
Tons: 0.22500

Year: 2018
Gepaid: CAL000281444
TSD EPA ID: CAD044429835
CA Waste Code: 223 - Unspecified oil-containing waste
Disposal Method: H141 - Storage, Bulking, And/Or Transfer Off Site--No Treatment/Reovery (H010-H129) Or (H131-H135)
Tons: 0.10000

Year: 2018

Map ID
Direction
Distance
Elevation

MAP FINDINGS

Site

Database(s)

EDR ID Number
EPA ID Number

HOLLIDAY ROCK - ADELANTO (Continued)

S106229929

Gepaid:	CAL000281444
TSD EPA ID:	AZR000003681
CA Waste Code:	223 - Unspecified oil-containing waste
Disposal Method:	H039 - Other Recovery Of Reclamation For Reuse Including Acid Regeneration, Organics Recovery Ect
Tons:	0.10000
Year:	2017
Gepaid:	CAL000281444
TSD EPA ID:	CAD980675276
CA Waste Code:	352 - Other organic solids
Disposal Method:	H132 - Landfill Or Surface Impoundment That Will Be Closed As Landfill(To Include On-Site Treatment And/Or Stabilization)
Tons:	0.1
Year:	2017
Gepaid:	CAL000281444
TSD EPA ID:	CAD059494310
CA Waste Code:	223 - Unspecified oil-containing waste
Disposal Method:	H141 - Storage, Bulking, And/Or Transfer Off Site--No Treatment/Reovery (H010-H129) Or (H131-H135)
Tons:	0.1
Year:	2017
Gepaid:	CAL000281444
TSD EPA ID:	CAD044429835
CA Waste Code:	223 - Unspecified oil-containing waste
Disposal Method:	H141 - Storage, Bulking, And/Or Transfer Off Site--No Treatment/Reovery (H010-H129) Or (H131-H135)
Tons:	0.175
Year:	2017
Gepaid:	CAL000281444
TSD EPA ID:	CAD044429835
CA Waste Code:	352 - Other organic solids
Disposal Method:	H141 - Storage, Bulking, And/Or Transfer Off Site--No Treatment/Reovery (H010-H129) Or (H131-H135)
Tons:	0.2
Year:	2016
Gepaid:	CAL000281444
TSD EPA ID:	CAD059494310
CA Waste Code:	223 - Unspecified oil-containing waste
Disposal Method:	H141 - Storage, Bulking, And/Or Transfer Off Site--No Treatment/Reovery (H010-H129) Or (H131-H135)
Tons:	0.025

[Click this hyperlink](#) while viewing on your computer to access 6 additional CA HAZNET: record(s) in the EDR Site Report.

Additional Info:

Year:	2016
Gen EPA ID:	CAL000281444
Shipment Date:	20150827
Creation Date:	2/9/2016 22:16:04

Map ID
Direction
Distance
Elevation

MAP FINDINGS

Site

Database(s)

EDR ID Number
EPA ID Number

HOLLIDAY ROCK - ADELANTO (Continued)

S106229929

Receipt Date: 20150901
Manifest ID: 014561460JJK
Trans EPA ID: CAR000175422
Trans Name: WORLDWIDE RECOVERY SYSTEMS
Trans 2 EPA ID: Not reported
Trans 2 Name: Not reported
TSDf EPA ID: AZR000515924
Trans Name: YUMA YES INC
TSDf Alt EPA ID: Not reported
TSDf Alt Name: Not reported
Waste Code Description: 352 - Other organic solids
RCRA Code: Not reported
Meth Code: H141 - Storage, Bulking, And/Or Transfer Off Site--No Treatment/Reovery (H010-H129) Or (H131-H135)

Quantity Tons: 0.2
Waste Quantity: 400
Quantity Unit: P
Additional Code 1: Not reported
Additional Code 2: Not reported
Additional Code 3: Not reported
Additional Code 4: Not reported
Additional Code 5: Not reported

Additional Info:

Year: 2017
Gen EPA ID: CAL000281444

Shipment Date: 20171128
Creation Date: 10/10/2018 18:30:23
Receipt Date: 20171215
Manifest ID: 006296975SKS
Trans EPA ID: TXR000081205
Trans Name: SAFETY-KLEEN SYSTEMS INC
Trans 2 EPA ID: MAD039322250
Trans 2 Name: CLEAN HARBORS ENVIRONMENTAL SVC INC
TSDf EPA ID: UTD991301748
Trans Name: CLEAN HARBORS GRASSY MOUNTAIN
TSDf Alt EPA ID: Not reported
TSDf Alt Name: Not reported
Waste Code Description: 352 - Other organic solids
RCRA Code: Not reported
Meth Code: H132 - Landfill Or Surface Impoundment That Will Be Closed As Landfill(To Include On-Site Treatment And/Or Stabilization)

Quantity Tons: 0.3
Waste Quantity: 600
Quantity Unit: P
Additional Code 1: Not reported
Additional Code 2: Not reported
Additional Code 3: Not reported
Additional Code 4: Not reported
Additional Code 5: Not reported

Shipment Date: 20171122
Creation Date: 10/5/2018 18:30:23
Receipt Date: 20171204
Manifest ID: 006296843SKS
Trans EPA ID: TXR000081205

Map ID
Direction
Distance
Elevation

MAP FINDINGS

Site

Database(s)

EDR ID Number
EPA ID Number

HOLLIDAY ROCK - ADELANTO (Continued)

S106229929

Trans Name:	SAFETY-KLEEN SYSTEMS INC
Trans 2 EPA ID:	MAD039322250
Trans 2 Name:	CLEAN HARBORS ENVIRONMENTAL SVC INC
TSDf EPA ID:	UTD991301748
Trans Name:	CLEAN HARBORS GRASSY MOUNTAIN
TSDf Alt EPA ID:	Not reported
TSDf Alt Name:	Not reported
Waste Code Description:	352 - Other organic solids
RCRA Code:	Not reported
Meth Code:	H132 - Landfill Or Surface Impoundment That Will Be Closed As Landfill(To Include On-Site Treatment And/Or Stabilization)
Quantity Tons:	0.15
Waste Quantity:	300
Quantity Unit:	P
Additional Code 1:	Not reported
Additional Code 2:	Not reported
Additional Code 3:	Not reported
Additional Code 4:	Not reported
Additional Code 5:	Not reported
Shipment Date:	20171122
Creation Date:	8/10/2018 18:30:35
Receipt Date:	20171207
Manifest ID:	006296845SKS
Trans EPA ID:	TXR000081205
Trans Name:	SAFETY-KLEEN SYSTEMS INC
Trans 2 EPA ID:	MAD039322250
Trans 2 Name:	CLEAN HARBORS ENVIRONMENTAL SVC INC
TSDf EPA ID:	CAD044429835
Trans Name:	CLEAN HARBORS OF WILMINGTON LLC
TSDf Alt EPA ID:	Not reported
TSDf Alt Name:	Not reported
Waste Code Description:	223 - Unspecified oil-containing waste
RCRA Code:	Not reported
Meth Code:	H141 - Storage, Bulking, And/Or Transfer Off Site--No Treatment/Reovery (H010-H129) Or (H131-H135)
Quantity Tons:	0.05
Waste Quantity:	100
Quantity Unit:	P
Additional Code 1:	Not reported
Additional Code 2:	Not reported
Additional Code 3:	Not reported
Additional Code 4:	Not reported
Additional Code 5:	Not reported
Shipment Date:	20170927
Creation Date:	5/30/2018 18:31:28
Receipt Date:	20171016
Manifest ID:	006246496SKS
Trans EPA ID:	TXR000081205
Trans Name:	SAFETY-KLEEN SYSTEMS INC
Trans 2 EPA ID:	MAD039322250
Trans 2 Name:	CLEAN HARBORS ENVIRONMENTAL SVC INC
TSDf EPA ID:	CAD044429835
Trans Name:	CLEAN HARBORS OF WILMINGTON LLC
TSDf Alt EPA ID:	Not reported
TSDf Alt Name:	Not reported

Map ID
Direction
Distance
Elevation

MAP FINDINGS

Site

Database(s)

EDR ID Number
EPA ID Number

HOLLIDAY ROCK - ADELANTO (Continued)

S106229929

Waste Code Description: 223 - Unspecified oil-containing waste
RCRA Code: Not reported
Meth Code: H141 - Storage, Bulking, And/Or Transfer Off Site--No Treatment/Reovery (H010-H129) Or (H131-H135)

Quantity Tons: 0.075
Waste Quantity: 150
Quantity Unit: P
Additional Code 1: Not reported
Additional Code 2: Not reported
Additional Code 3: Not reported
Additional Code 4: Not reported
Additional Code 5: Not reported

Shipment Date: 20170927
Creation Date: 10/11/2018 18:31:48
Receipt Date: 20171016
Manifest ID: 006246495SKS
Trans EPA ID: TXR000081205
Trans Name: SAFETY-KLEEN SYSTEMS INC
Trans 2 EPA ID: MAD039322250
Trans 2 Name: CLEAN HARBORS ENVIRONMENTAL SVC INC
TSDf EPA ID: UTD991301748
Trans Name: CLEAN HARBORS GRASSY MOUNTAIN
TSDf Alt EPA ID: Not reported
TSDf Alt Name: Not reported
Waste Code Description: 352 - Other organic solids
RCRA Code: Not reported
Meth Code: H132 - Landfill Or Surface Impoundment That Will Be Closed As Landfill(To Include On-Site Treatment And/Or Stabilization)

Quantity Tons: 0.075
Waste Quantity: 150
Quantity Unit: P
Additional Code 1: Not reported
Additional Code 2: Not reported
Additional Code 3: Not reported
Additional Code 4: Not reported
Additional Code 5: Not reported

Shipment Date: 20170711
Creation Date: 6/20/2018 18:31:06
Receipt Date: 20170727
Manifest ID: 006128241SKS
Trans EPA ID: TXR000081205
Trans Name: SAFETY-KLEEN SYSTEMS INC
Trans 2 EPA ID: MAD039322250
Trans 2 Name: CLEAN HARBORS
TSDf EPA ID: CAD044429835
Trans Name: CLEAN HARBORS OF WILMINGTON LLC
TSDf Alt EPA ID: Not reported
TSDf Alt Name: Not reported
Waste Code Description: 223 - Unspecified oil-containing waste
RCRA Code: Not reported
Meth Code: H141 - Storage, Bulking, And/Or Transfer Off Site--No Treatment/Reovery (H010-H129) Or (H131-H135)

Quantity Tons: 0.05
Waste Quantity: 100
Quantity Unit: P

Map ID
Direction
Distance
Elevation

MAP FINDINGS

Site

Database(s)

EDR ID Number
EPA ID Number

HOLLIDAY ROCK - ADELANTO (Continued)

S106229929

Additional Code 1:	Not reported
Additional Code 2:	Not reported
Additional Code 3:	Not reported
Additional Code 4:	Not reported
Additional Code 5:	Not reported
Shipment Date:	20170622
Creation Date:	8/24/2018 18:30:26
Receipt Date:	20170714
Manifest ID:	006019276SKS
Trans EPA ID:	TXR000081205
Trans Name:	SAFETY-KLEEN SYSTEMS INC
Trans 2 EPA ID:	MAD039322250
Trans 2 Name:	CLEAN HARBORS
TSDf EPA ID:	CAD980675276
Trans Name:	CLEANHARBORS OF BUTTONWILLOW
TSDf Alt EPA ID:	Not reported
TSDf Alt Name:	Not reported
Waste Code Description:	352 - Other organic solids
RCRA Code:	Not reported
Meth Code:	H132 - Landfill Or Surface Impoundment That Will Be Closed As Landfill(To Include On-Site Treatment And/Or Stabilization)
Quantity Tons:	0.1
Waste Quantity:	200
Quantity Unit:	P
Additional Code 1:	Not reported
Additional Code 2:	Not reported
Additional Code 3:	Not reported
Additional Code 4:	Not reported
Additional Code 5:	Not reported
Shipment Date:	20170323
Creation Date:	5/9/2018 18:31:21
Receipt Date:	20170414
Manifest ID:	005948417SKS
Trans EPA ID:	TXR000081205
Trans Name:	SAFETY-KLEEN SYSTEMS INC
Trans 2 EPA ID:	MAD039322250
Trans 2 Name:	CLEAN HARBORS
TSDf EPA ID:	CAD059494310
Trans Name:	CLEAN HARBORS SAN JOSE
TSDf Alt EPA ID:	Not reported
TSDf Alt Name:	Not reported
Waste Code Description:	223 - Unspecified oil-containing waste
RCRA Code:	Not reported
Meth Code:	H141 - Storage, Bulking, And/Or Transfer Off Site--No Treatment/Reovery (H010-H129) Or (H131-H135)
Quantity Tons:	0.1
Waste Quantity:	200
Quantity Unit:	P
Additional Code 1:	Not reported
Additional Code 2:	Not reported
Additional Code 3:	Not reported
Additional Code 4:	Not reported
Additional Code 5:	Not reported
Shipment Date:	20170323

Map ID
Direction
Distance
Elevation

MAP FINDINGS

Site

Database(s)

EDR ID Number
EPA ID Number

HOLLIDAY ROCK - ADELANTO (Continued)

S106229929

Creation Date: 5/4/2018 18:31:04
Receipt Date: 20170405
Manifest ID: 005948416SKS
Trans EPA ID: TXR000081205
Trans Name: SAFETY-KLEEN SYSTEMS INC
Trans 2 EPA ID: MAD039322250
Trans 2 Name: CLEAN HARBORS ENVIRO SERV
TSDf EPA ID: CAD044429835
Trans Name: CLEAN HARBORS OF WILMINGTON LLC
TSDf Alt EPA ID: Not reported
TSDf Alt Name: Not reported
Waste Code Description: 352 - Other organic solids
RCRA Code: Not reported
Meth Code: H141 - Storage, Bulking, And/Or Transfer Off Site--No Treatment/Reovery (H010-H129) Or (H131-H135)

Quantity Tons: 0.2
Waste Quantity: 400
Quantity Unit: P
Additional Code 1: Not reported
Additional Code 2: Not reported
Additional Code 3: Not reported
Additional Code 4: Not reported
Additional Code 5: Not reported

Additional Info:

Year: 2013
Gen EPA ID: CAL000281444

Shipment Date: 20130627
Creation Date: 11/27/2013 22:15:18
Receipt Date: 20130703
Manifest ID: 011593652JJK
Trans EPA ID: CAR000175422
Trans Name: WORLDWIDE RECOVERY SYSTEMS INC
Trans 2 EPA ID: Not reported
Trans 2 Name: Not reported
TSDf EPA ID: NVT330010000
Trans Name: US ECOLOGY (BEATTY NV)
TSDf Alt EPA ID: Not reported
TSDf Alt Name: Not reported
Waste Code Description: 122 - Alkaline solution without metals (pH > 12.5)
RCRA Code: D002
Meth Code: H039 - Other Recovery Of Reclamation For Reuse Including Acid Regeneration, Organics Recovery Ect

Quantity Tons: 0.22935
Waste Quantity: 55
Quantity Unit: G
Additional Code 1: Not reported
Additional Code 2: Not reported
Additional Code 3: Not reported
Additional Code 4: Not reported
Additional Code 5: Not reported

Shipment Date: 20130627
Creation Date: 11/27/2013 22:15:18
Receipt Date: 20130703
Manifest ID: 011593652JJK

Map ID
Direction
Distance
Elevation

MAP FINDINGS

Site

Database(s)

EDR ID Number
EPA ID Number

HOLLIDAY ROCK - ADELANTO (Continued)

S106229929

Trans EPA ID: CAR000175422
Trans Name: WORLDWIDE RECOVERY SYSTEMS INC
Trans 2 EPA ID: Not reported
Trans 2 Name: Not reported
TSDf EPA ID: NVT330010000
Trans Name: US ECOLOGY (BEATTY NV)
TSDf Alt EPA ID: Not reported
TSDf Alt Name: Not reported
Waste Code Description: 331 - Off-specification, aged, or surplus organics
RCRA Code: D001
Meth Code: H132 - Landfill Or Surface Impoundment That Will Be Closed As
Landfill(To Include On-Site Treatment And/Or Stabilization)
Quantity Tons: 0.1815
Waste Quantity: 55
Quantity Unit: G
Additional Code 1: Not reported
Additional Code 2: Not reported
Additional Code 3: Not reported
Additional Code 4: Not reported
Additional Code 5: Not reported

Additional Info:

Year: 2015
Gen EPA ID: CAL000281444

Shipment Date: 20150827
Creation Date: 2/9/2016 22:16:04
Receipt Date: 20150901
Manifest ID: 014561460JJK
Trans EPA ID: CAR000175422
Trans Name: WORLDWIDE RECOVERY SYSTEMS
Trans 2 EPA ID: Not reported
Trans 2 Name: Not reported
TSDf EPA ID: AZR000515924
Trans Name: YUMA YES INC
TSDf Alt EPA ID: Not reported
TSDf Alt Name: Not reported
Waste Code Description: 352 - Other organic solids
RCRA Code: Not reported
Meth Code: H141 - Storage, Bulking, And/Or Transfer Off Site--No
Treatment/Reovery (H010-H129) Or (H131-H135)
Quantity Tons: 0.2
Waste Quantity: 400
Quantity Unit: P
Additional Code 1: Not reported
Additional Code 2: Not reported
Additional Code 3: Not reported
Additional Code 4: Not reported
Additional Code 5: Not reported

NPDES:

Name: HOLLIDAY ROCK ADELANTO PLANT 9
Address: 12750 RANCHO RD
City,State,Zip: ADELANTO, CA 92301
Facility Status: Not reported
NPDES Number: Not reported

Map ID
Direction
Distance
Elevation

MAP FINDINGS

Site

Database(s)

EDR ID Number
EPA ID Number

HOLLIDAY ROCK - ADELANTO (Continued)

S106229929

Region: Not reported
Agency Number: Not reported
Regulatory Measure ID: Not reported
Place ID: Not reported
Order Number: Not reported
WDID: 6B361018824
Regulatory Measure Type: Industrial
Program Type: Not reported
Adoption Date Of Regulatory Measure: Not reported
Effective Date Of Regulatory Measure: Not reported
Termination Date Of Regulatory Measure: Not reported
Expiration Date Of Regulatory Measure: Not reported
Discharge Address: Not reported
Discharge Name: Not reported
Discharge City: Not reported
Discharge State: Not reported
Discharge Zip: Not reported
Status: Active
Status Date: 06/04/2004
Operator Name: Holliday Rock Co Inc
Operator Address: 1401 N Benson Ave
Operator City: Upland
Operator State: California
Operator Zip: 91786

NPDES as of 03/2018:

NPDES Number: Not reported
Status: Not reported
Agency Number: Not reported
Region: 6B
Regulatory Measure ID: 204817
Order Number: Not reported
Regulatory Measure Type: Industrial
Place ID: Not reported
WDID: 6B361018824
Program Type: Not reported
Adoption Date Of Regulatory Measure: Not reported
Effective Date Of Regulatory Measure: Not reported
Expiration Date Of Regulatory Measure: Not reported
Termination Date Of Regulatory Measure: Not reported
Discharge Name: Not reported
Discharge Address: Not reported
Discharge City: Not reported
Discharge State: Not reported
Discharge Zip: Not reported
Received Date: 05/09/2008
Processed Date: 06/04/2004
Status: Active
Status Date: 06/04/2004
Place Size: 10
Place Size Unit: Acres
Contact: Alan Frendian
Contact Title: Area Manager
Contact Phone: 760-246-0831
Contact Phone Ext: Not reported
Contact Email: gsmith@hollidayrock.com
Operator Name: Holliday Rock Co Inc
Operator Address: 1401 N Benson Ave

Map ID
Direction
Distance
Elevation

MAP FINDINGS

Site

Database(s)

EDR ID Number
EPA ID Number

HOLLIDAY ROCK - ADELANTO (Continued)

S106229929

Operator City: Upland
Operator State: California
Operator Zip: 91786
Operator Contact: George Smith
Operator Contact Title: Environmental Coordinator
Operator Contact Phone: 909-982-1553
Operator Contact Phone Ext: Not reported
Operator Contact Email: gsmith@hollidayrock.com
Operator Type: Private Business
Developer: Not reported
Developer Address: Not reported
Developer City: Not reported
Developer State: California
Developer Zip: Not reported
Developer Contact: Not reported
Developer Contact Title: Not reported
Constype Linear Utility Ind: Not reported
Emergency Phone: Not reported
Emergency Phone Ext: Not reported
Constype Above Ground Ind: Not reported
Constype Below Ground Ind: Not reported
Constype Cable Line Ind: Not reported
Constype Comm Line Ind: Not reported
Constype Commercial Ind: Not reported
Constype Electrical Line Ind: Not reported
Constype Gas Line Ind: Not reported
Constype Industrial Ind: Not reported
Constype Other Description: Not reported
Constype Other Ind: Not reported
Constype Recons Ind: Not reported
Constype Residential Ind: Not reported
Constype Transport Ind: Not reported
Constype Utility Description: Not reported
Constype Utility Ind: Not reported
Constype Water Sewer Ind: Not reported
Dir Discharge Uswater Ind: N
Receiving Water Name: Sheep Creek
Certifier: George Smith
Certifier Title: Environmental Coordinator
Certification Date: 26-MAY-15
Primary Sic: 3273-Ready-Mixed Concrete
Secondary Sic: Not reported
Tertiary Sic: Not reported

NPDES Number: CAS000001
Status: Active
Agency Number: 0
Region: 6B
Regulatory Measure ID: 204817
Order Number: 97-03-DWQ
Regulatory Measure Type: Enrollee
Place ID: Not reported
WDID: 6B36I018824
Program Type: Industrial
Adoption Date Of Regulatory Measure: Not reported
Effective Date Of Regulatory Measure: 06/04/2004
Expiration Date Of Regulatory Measure: Not reported

Map ID
Direction
Distance
Elevation

MAP FINDINGS

Site

Database(s)

EDR ID Number
EPA ID Number

HOLLIDAY ROCK - ADELANTO (Continued)

S106229929

Termination Date Of Regulatory Measure: Not reported
Discharge Name: Holliday Rock Co Inc
Discharge Address: 1401 N Benson Ave
Discharge City: Upland
Discharge State: California
Discharge Zip: 91786
Received Date: Not reported
Processed Date: Not reported
Status: Not reported
Status Date: Not reported
Place Size: Not reported
Place Size Unit: Not reported
Contact: Not reported
Contact Title: Not reported
Contact Phone: Not reported
Contact Phone Ext: Not reported
Contact Email: Not reported
Operator Name: Not reported
Operator Address: Not reported
Operator City: Not reported
Operator State: Not reported
Operator Zip: Not reported
Operator Contact: Not reported
Operator Contact Title: Not reported
Operator Contact Phone: Not reported
Operator Contact Phone Ext: Not reported
Operator Contact Email: Not reported
Operator Type: Not reported
Developer: Not reported
Developer Address: Not reported
Developer City: Not reported
Developer State: Not reported
Developer Zip: Not reported
Developer Contact: Not reported
Developer Contact Title: Not reported
Constype Linear Utility Ind: Not reported
Emergency Phone: Not reported
Emergency Phone Ext: Not reported
Constype Above Ground Ind: Not reported
Constype Below Ground Ind: Not reported
Constype Cable Line Ind: Not reported
Constype Comm Line Ind: Not reported
Constype Commercial Ind: Not reported
Constype Electrical Line Ind: Not reported
Constype Gas Line Ind: Not reported
Constype Industrial Ind: Not reported
Constype Other Description: Not reported
Constype Other Ind: Not reported
Constype Recons Ind: Not reported
Constype Residential Ind: Not reported
Constype Transport Ind: Not reported
Constype Utility Description: Not reported
Constype Utility Ind: Not reported
Constype Water Sewer Ind: Not reported
Dir Discharge Uswater Ind: Not reported
Receiving Water Name: Not reported
Certifier: Not reported

Map ID
Direction
Distance
Elevation

MAP FINDINGS

Site

Database(s)

EDR ID Number
EPA ID Number

HOLLIDAY ROCK - ADELANTO (Continued)

S106229929

Certifier Title: Not reported
Certification Date: Not reported
Primary Sic: Not reported
Secondary Sic: Not reported
Tertiary Sic: Not reported

Name: HOLLIDAY ROCK ADELANTO PLANT 9
Address: 12750 RANCHO RD
City,State,Zip: ADELANTO, CA 92301
Facility Status: Active
NPDES Number: CAS000001
Region: 6B
Agency Number: 0
Regulatory Measure ID: 204817
Place ID: Not reported
Order Number: 97-03-DWQ
WDID: 6B361018824
Regulatory Measure Type: Enrollee
Program Type: Industrial
Adoption Date Of Regulatory Measure: Not reported
Effective Date Of Regulatory Measure: 06/04/2004
Termination Date Of Regulatory Measure: Not reported
Expiration Date Of Regulatory Measure: Not reported
Discharge Address: 1401 N Benson Ave
Discharge Name: Holliday Rock Co Inc
Discharge City: Upland
Discharge State: California
Discharge Zip: 91786
Status: Not reported
Status Date: Not reported
Operator Name: Not reported
Operator Address: Not reported
Operator City: Not reported
Operator State: Not reported
Operator Zip: Not reported

NPDES as of 03/2018:

NPDES Number: Not reported
Status: Not reported
Agency Number: Not reported
Region: 6B
Regulatory Measure ID: 204817
Order Number: Not reported
Regulatory Measure Type: Industrial
Place ID: Not reported
WDID: 6B361018824
Program Type: Not reported
Adoption Date Of Regulatory Measure: Not reported
Effective Date Of Regulatory Measure: Not reported
Expiration Date Of Regulatory Measure: Not reported
Termination Date Of Regulatory Measure: Not reported
Discharge Name: Not reported
Discharge Address: Not reported
Discharge City: Not reported
Discharge State: Not reported
Discharge Zip: Not reported
Received Date: 05/09/2008

Map ID
Direction
Distance
Elevation

MAP FINDINGS

Site

Database(s)

EDR ID Number
EPA ID Number

HOLLIDAY ROCK - ADELANTO (Continued)

S106229929

Processed Date: 06/04/2004
Status: Active
Status Date: 06/04/2004
Place Size: 10
Place Size Unit: Acres
Contact: Alan Frendian
Contact Title: Area Manager
Contact Phone: 760-246-0831
Contact Phone Ext: Not reported
Contact Email: gsmith@hollidayrock.com
Operator Name: Holliday Rock Co Inc
Operator Address: 1401 N Benson Ave
Operator City: Upland
Operator State: California
Operator Zip: 91786
Operator Contact: George Smith
Operator Contact Title: Environmental Coordinator
Operator Contact Phone: 909-982-1553
Operator Contact Phone Ext: Not reported
Operator Contact Email: gsmith@hollidayrock.com
Operator Type: Private Business
Developer: Not reported
Developer Address: Not reported
Developer City: Not reported
Developer State: California
Developer Zip: Not reported
Developer Contact: Not reported
Developer Contact Title: Not reported
Constype Linear Utility Ind: Not reported
Emergency Phone: Not reported
Emergency Phone Ext: Not reported
Constype Above Ground Ind: Not reported
Constype Below Ground Ind: Not reported
Constype Cable Line Ind: Not reported
Constype Comm Line Ind: Not reported
Constype Commercial Ind: Not reported
Constype Electrical Line Ind: Not reported
Constype Gas Line Ind: Not reported
Constype Industrial Ind: Not reported
Constype Other Description: Not reported
Constype Other Ind: Not reported
Constype Recons Ind: Not reported
Constype Residential Ind: Not reported
Constype Transport Ind: Not reported
Constype Utility Description: Not reported
Constype Utility Ind: Not reported
Constype Water Sewer Ind: Not reported
Dir Discharge Uswater Ind: N
Receiving Water Name: Sheep Creek
Certifier: George Smith
Certifier Title: Environmental Coordinator
Certification Date: 26-MAY-15
Primary Sic: 3273-Ready-Mixed Concrete
Secondary Sic: Not reported
Tertiary Sic: Not reported

NPDES Number: CAS000001

Map ID
Direction
Distance
Elevation

MAP FINDINGS

Site

Database(s)

EDR ID Number
EPA ID Number

HOLLIDAY ROCK - ADELANTO (Continued)

S106229929

Status: Active
Agency Number: 0
Region: 6B
Regulatory Measure ID: 204817
Order Number: 97-03-DWQ
Regulatory Measure Type: Enrollee
Place ID: Not reported
WDID: 6B36I018824
Program Type: Industrial
Adoption Date Of Regulatory Measure: Not reported
Effective Date Of Regulatory Measure: 06/04/2004
Expiration Date Of Regulatory Measure: Not reported
Termination Date Of Regulatory Measure: Not reported
Discharge Name: Holliday Rock Co Inc
Discharge Address: 1401 N Benson Ave
Discharge City: Upland
Discharge State: California
Discharge Zip: 91786
Received Date: Not reported
Processed Date: Not reported
Status: Not reported
Status Date: Not reported
Place Size: Not reported
Place Size Unit: Not reported
Contact: Not reported
Contact Title: Not reported
Contact Phone: Not reported
Contact Phone Ext: Not reported
Contact Email: Not reported
Operator Name: Not reported
Operator Address: Not reported
Operator City: Not reported
Operator State: Not reported
Operator Zip: Not reported
Operator Contact: Not reported
Operator Contact Title: Not reported
Operator Contact Phone: Not reported
Operator Contact Phone Ext: Not reported
Operator Contact Email: Not reported
Operator Type: Not reported
Developer: Not reported
Developer Address: Not reported
Developer City: Not reported
Developer State: Not reported
Developer Zip: Not reported
Developer Contact: Not reported
Developer Contact Title: Not reported
Constype Linear Utility Ind: Not reported
Emergency Phone: Not reported
Emergency Phone Ext: Not reported
Constype Above Ground Ind: Not reported
Constype Below Ground Ind: Not reported
Constype Cable Line Ind: Not reported
Constype Comm Line Ind: Not reported
Constype Commercial Ind: Not reported
Constype Electrical Line Ind: Not reported
Constype Gas Line Ind: Not reported

Map ID
Direction
Distance
Elevation

MAP FINDINGS

Site

Database(s)

EDR ID Number
EPA ID Number

HOLLIDAY ROCK - ADELANTO (Continued)

S106229929

Constype Industrial Ind:	Not reported
Constype Other Description:	Not reported
Constype Other Ind:	Not reported
Constype Recons Ind:	Not reported
Constype Residential Ind:	Not reported
Constype Transport Ind:	Not reported
Constype Utility Description:	Not reported
Constype Utility Ind:	Not reported
Constype Water Sewer Ind:	Not reported
Dir Discharge Uswater Ind:	Not reported
Receiving Water Name:	Not reported
Certifier:	Not reported
Certifier Title:	Not reported
Certification Date:	Not reported
Primary Sic:	Not reported
Secondary Sic:	Not reported
Tertiary Sic:	Not reported

San Bern. Co. Permit:

Name: HOLLIDAY ROCK - ADELANTO
Address: 12750 RANCHO RD
City,State,Zip: ADELANTO, CA 92301
Region: SAN BERNARDINO
Facility ID: FA0008090
Owner: HOLLIDAY TRUCKING, INC.
Permit Number: PT0014203
Permit Category: SMALL QUANTITY GENERATOR
Facility Status: ACTIVE
Expiration Date: 02/28/2022

Name: HOLLIDAY ROCK - ADELANTO
Address: 12750 RANCHO RD
City,State,Zip: ADELANTO, CA 92301
Region: SAN BERNARDINO
Facility ID: FA0008090
Owner: HOLLIDAY TRUCKING, INC.
Permit Number: PT0014204
Permit Category: APSA 10,001-100,000 GAL FAC CAPACITY
Facility Status: ACTIVE
Expiration Date: 02/28/2022

Name: HOLLIDAY ROCK - ADELANTO
Address: 12750 RANCHO RD
City,State,Zip: ADELANTO, CA 92301
Region: SAN BERNARDINO
Facility ID: FA0008090
Owner: HOLLIDAY TRUCKING, INC.
Permit Number: PT0014202
Permit Category: HAZARDOUS MATERIALS 11-30 CHEMICALS
Facility Status: ACTIVE
Expiration Date: 02/28/2022

Name: HOLLIDAY ROCK - ADELANTO
Address: 12750 RANCHO RD
City,State,Zip: ADELANTO, CA 92301
Region: SAN BERNARDINO

Map ID
Direction
Distance
Elevation

MAP FINDINGS

Site

Database(s)

EDR ID Number
EPA ID Number

HOLLIDAY ROCK - ADELANTO (Continued)

S106229929

Facility ID: FA0008090
Owner: HOLLIDAY TRUCKING, INC.
Permit Number: PT0019351
Permit Category: EPCRA FACILITY
Facility Status: INACTIVE
Expiration Date: 02/28/2014

WDS:

Name: HOLLIDAY ROCK ADELANTO PLANT 9
Address: 12750 Rancho Rd
City: ADELANTO
Facility ID: South Lahontan 36I018824
Facility Type: Industrial - Facility that treats and/or disposes of liquid or semisolid wastes from any servicing, producing, manufacturing or processing operation of whatever nature, including mining, gravel washing, geothermal operations, air conditioning, ship building and repairing, oil production, storage and disposal operations, water pumping.
Facility Status: Active - Any facility with a continuous or seasonal discharge that is under Waste Discharge Requirements.
NPDES Number: CAS000001 The 1st 2 characters designate the state. The remaining 7 are assigned by the Regional Board
Subregion: 0
Facility Telephone: 9099821553
Facility Contact: Duane Luttrell
Agency Name: HOLLIDAY ROCK CO INC
Agency Address: 2193 W Foothill Blvd
Agency City,St,Zip: Upland 917868402
Agency Contact: HOLLIDAY JOHN
Agency Telephone: 9099821553
Agency Type: ?
SIC Code: 3273
SIC Code 2: Not reported
Primary Waste Type: Not reported
Primary Waste: Not reported
Waste Type2: Not reported
Waste2: Not reported
Primary Waste Type: Not reported
Secondary Waste: Not reported
Secondary Waste Type: Not reported
Design Flow: 0
Baseline Flow: 0
Reclamation: Not reported
POTW: Not reported
Treat To Water: Minor Threat to Water Quality. A violation of a regional board order should cause a relatively minor impairment of beneficial uses compared to a major or minor threat. Not: All nurds without a TTWQ will be considered a minor threat to water quality unless coded at a higher Level. A Zero (0) may be used to code those NURDS that are found to represent no threat to water quality.
Complexity: Category C - Facilities having no waste treatment systems, such as cooling water dischargers or those who must comply through best management practices, facilities with passive waste treatment and disposal systems, such as septic systems with subsurface disposal, or dischargers having waste storage systems with land disposal such as dairy waste ponds.

Map ID
Direction
Distance
Elevation

MAP FINDINGS

Site

Database(s)

EDR ID Number
EPA ID Number

HOLLIDAY ROCK - ADELANTO (Continued)

S106229929

CIWQS:

Name: HOLLIDAY ROCK ADELANTO PLANT 9
Address: 12750 RANCHO RD
City,State,Zip: ADELANTO, CA 92301
Agency: Holliday Rock Co Inc
Agency Address: 1401 N Benson Ave, Upland, CA 91786
Place/Project Type: Industrial - Ready-Mixed Concrete
SIC/NAICS: 3273
Region: 6V
Program: INDSTW
Regulatory Measure Status: Active
Regulatory Measure Type: Storm water industrial
Order Number: 2014-0057-DWQ
WDID: 6B36I018824
NPDES Number: CAS000001
Adoption Date: Not reported
Effective Date: 06/04/2004
Termination Date: Not reported
Expiration/Review Date: Not reported
Design Flow: Not reported
Major/Minor: Not reported
Complexity: Not reported
TTWQ: Not reported
Enforcement Actions within 5 years: 0
Violations within 5 years: 0
Latitude: 34.55734
Longitude: -117.38505

CERS:

Name: HOLLIDAY ROCK ADELANTO PLANT 9
Address: 12750 RANCHO RD
City,State,Zip: ADELANTO, CA 92301
Site ID: 533846
CERS ID: 231802
CERS Description: Industrial Facility Storm Water

Affiliation:

Affiliation Type Desc: Owner/Operator
Entity Name: Holliday Rock Co Inc
Entity Title: Operator
Affiliation Address: 1401 N Benson Ave
Affiliation City: Upland
Affiliation State: CA
Affiliation Country: Not reported
Affiliation Zip: 91786
Affiliation Phone: ,

Name: HOLLIDAY ROCK - ADELANTO
Address: 12750 RANCHO RD
City,State,Zip: ADELANTO, CA 92301
Site ID: 122933
CERS ID: 10047988
CERS Description: Chemical Storage Facilities

Violations:

Site ID: 122933

Map ID
Direction
Distance
Elevation

MAP FINDINGS

Site

Database(s)

EDR ID Number
EPA ID Number

HOLLIDAY ROCK - ADELANTO (Continued)

S106229929

Site Name: Holliday Rock - Adelanto
Violation Date: 04-29-2016
Citation: HSC 6.5 Multiple Sections - California Health and Safety Code, Chapter 6.5, Section(s) Multiple Sections
Violation Description: Haz Waste Generator Program - Operations/Maintenance - General
Violation Notes: Returned to compliance on 06/02/2016. Hazardous waste accumulation time exceeded (CCR 66262.34(a))
Violation Division: San Bernardino County Fire Department
Violation Program: HW
Violation Source: CERS,

Site ID: 122933
Site Name: Holliday Rock - Adelanto
Violation Date: 08-29-2019
Citation: HSC 6.67 25270.4.5(a) - California Health and Safety Code, Chapter 6.67, Section(s) 25270.4.5(a)
Violation Description: Failure to address in the SPCC Plan the type of oil and storage capacity for each fixed container, and either the type of oil and storage capacity for each mobile or portable container, or an estimate of the potential number of mobile or portable containers, the types of oil, and anticipated storage capacities.
Violation Notes: Returned to compliance on 02/11/2020. OBSERVATION: The 300-gallon tote of motor oil is not listed in the SPCC plan inventory. CORRECTIVE ACTION: Submit a signed statement that the SPCC plan has been updated to include the tote of motor oil.
Violation Division: San Bernardino County Fire Department
Violation Program: APSA
Violation Source: CERS,

Site ID: 122933
Site Name: Holliday Rock - Adelanto
Violation Date: 04-29-2016
Citation: HSC 6.67 25270.4.5(a) - California Health and Safety Code, Chapter 6.67, Section(s) 25270.4.5(a)
Violation Description: Failure to control valves used for drainage from diked storage areas to drainage system, watercourse, or effluent treatment system to prevent a discharge.
Violation Notes: Returned to compliance on 06/02/2016.
Violation Division: San Bernardino County Fire Department
Violation Program: APSA
Violation Source: CERS,

Site ID: 122933
Site Name: Holliday Rock - Adelanto
Violation Date: 04-29-2016
Citation: HSC 6.95 25508.1(a)-(e) - California Health and Safety Code, Chapter 6.95, Section(s) 25508.1(a)-(e)
Violation Description: Failure to electronically update business plan within 30 days of any one of the following events: A 100 percent or more increase in the quantity of a previously disclosed material. Any handling of a previously undisclosed hazardous materials at or above reportable quantities. A change of business address, business ownership, or business name.
Violation Notes: Returned to compliance on 06/02/2016.
Violation Division: San Bernardino County Fire Department
Violation Program: HMRRP
Violation Source: CERS,

Map ID
Direction
Distance
Elevation

MAP FINDINGS

Site

Database(s)

EDR ID Number
EPA ID Number

HOLLIDAY ROCK - ADELANTO (Continued)

S106229929

Site ID: 122933
Site Name: Holliday Rock - Adelanto
Violation Date: 08-29-2019
Citation: HSC 6.95 25508.1(a)-(f) - California Health and Safety Code, Chapter 6.95, Section(s) 25508.1(a)-(f)
Violation Description: Failure to electronically update business plan within 30 days of any one of the following events: A 100 percent or more increase in the quantity of a previously disclosed material. Any handling of a previously undisclosed hazardous materials at or above reportable quantities. A change of business address, business ownership, or business name. A substantial change in the handler's operations that requires modification to any portion of the business plan.
Violation Notes: Returned to compliance on 11/21/2019. OBSERVATION: Hazardous materials were observed on site during the inspection that are not listed in the most current CERS inventory or are listed in lesser quantities. CORRECTIVE ACTION: Submit a signed statement that an updated inventory has been submitted in CERS.
Violation Division: San Bernardino County Fire Department
Violation Program: HMRRP
Violation Source: CERS,

Site ID: 122933
Site Name: Holliday Rock - Adelanto
Violation Date: 04-29-2016
Citation: HSC 6.67 25270.4.5(a) - California Health and Safety Code, Chapter 6.67, Section(s) 25270.4.5(a)
Violation Description: Failure to adequately discuss the facility transfer operations, pumping, and facility process within the SPCC plan.
Violation Notes: Returned to compliance on 06/02/2016.
Violation Division: San Bernardino County Fire Department
Violation Program: APSA
Violation Source: CERS,

Site ID: 122933
Site Name: Holliday Rock - Adelanto
Violation Date: 04-29-2016
Citation: HSC 6.5 Multiple Sections - California Health and Safety Code, Chapter 6.5, Section(s) Multiple Sections
Violation Description: Haz Waste Generator Program - Operations/Maintenance - General
Violation Notes: Returned to compliance on 06/02/2016. Failure to manage contaminated containers lawfully (CCR 66261.7)
Violation Division: San Bernardino County Fire Department
Violation Program: HW
Violation Source: CERS,

Site ID: 122933
Site Name: Holliday Rock - Adelanto
Violation Date: 08-29-2019
Citation: HSC 6.67 25270.4.5(a) - California Health and Safety Code, Chapter 6.67, Section(s) 25270.4.5(a)
Violation Description: "Failure to test or inspect each aboveground container for integrity based on industry standards as discussed in the SPCC Plan: 1. On a regular schedule. 2. After making material repairs. 3. Use non-destructive testing. 4. Inspect each container s supports, foundations, and outside for signs of deterioration, discharges, or accumulation of oil inside diked areas."
Violation Notes: Returned to compliance on 02/11/2020. OBSERVATION: The SPCC plan cites

Map ID
Direction
Distance
Elevation

MAP FINDINGS

Site

Database(s)

EDR ID Number
EPA ID Number

HOLLIDAY ROCK - ADELANTO (Continued)

S106229929

standard STI SP001, which calls for monthly and annual inspections of all regulated tanks, but only lists monthly and quarterly inspections of the tanks. Also, the diesel tank interstitial space is not being regularly inspected. CORRECTIVE ACTION: Submit a signed statement that the SPCC plan has been updated to meet STI SP001, or other generally accepted engineering standard, inspection requirements and that the diesel fuel tank interstitial space is being inspected on a regular schedule.

Violation Division: San Bernardino County Fire Department
Violation Program: APSA
Violation Source: CERS,

Site ID: 122933
Site Name: Holliday Rock - Adelanto
Violation Date: 04-29-2016
Citation: HSC 6.67 25270.4.5(a) - California Health and Safety Code, Chapter 6.67, Section(s) 25270.4.5(a)

Violation Description: Failure to have a professional engineer certify and review the SPCC Plan.

Violation Notes: Returned to compliance on 06/02/2016.
Violation Division: San Bernardino County Fire Department
Violation Program: APSA
Violation Source: CERS,

Evaluation:

Eval General Type: Compliance Evaluation Inspection
Eval Date: 04-29-2016
Violations Found: Yes
Eval Type: Routine done by local agency
Eval Notes: APSA INSPECTION OF HOLLIDAY ROCK CO IN ADELANTO.
Eval Division: San Bernardino County Fire Department
Eval Program: APSA
Eval Source: CERS,

Eval General Type: Compliance Evaluation Inspection
Eval Date: 08-29-2019
Violations Found: Yes
Eval Type: Routine done by local agency
Eval Notes: ROUTINE APSA INSPECTION-HOLLIDAY ROCK
Eval Division: San Bernardino County Fire Department
Eval Program: APSA
Eval Source: CERS,

Eval General Type: Compliance Evaluation Inspection
Eval Date: 04-29-2016
Violations Found: Yes
Eval Type: Routine done by local agency
Eval Notes: ROUTINE INSPECTION, INSPECTION PREPARATION
Eval Division: San Bernardino County Fire Department
Eval Program: HMRRP
Eval Source: CERS,

Eval General Type: Compliance Evaluation Inspection
Eval Date: 04-29-2016
Violations Found: Yes
Eval Type: Routine done by local agency
Eval Notes: ROUTINE INSPECTION, INSPECTION PREPARATION

Map ID
Direction
Distance
Elevation

MAP FINDINGS

Site

Database(s)

EDR ID Number
EPA ID Number

HOLLIDAY ROCK - ADELANTO (Continued)

S106229929

Eval Division: San Bernardino County Fire Department
Eval Program: HW
Eval Source: CERS,

Eval General Type: Compliance Evaluation Inspection
Eval Date: 08-29-2019
Violations Found: No
Eval Type: Routine done by local agency
Eval Notes: ROUTINE GENERATOR INSPECTION-HOLLIDAY ROCK
Eval Division: San Bernardino County Fire Department
Eval Program: HW
Eval Source: CERS,

Eval General Type: Compliance Evaluation Inspection
Eval Date: 08-29-2019
Violations Found: Yes
Eval Type: Routine done by local agency
Eval Notes: ROUTINE HANDLER INSPECTION-HOLLIDAY ROCK
Eval Division: San Bernardino County Fire Department
Eval Program: HMRRP
Eval Source: CERS,

Enforcement Action:
Site ID: 122933
Site Name: Holliday Rock - Adelanto
Site Address: 12750 RANCHO RD
Site City: ADELANTO
Site Zip: 92301
Enf Action Date: 04-29-2016
Enf Action Type: Notice of Violation (Unified Program)
Enf Action Description: Notice of Violation Issued by the Inspector at the Time of Inspection
Enf Action Notes: Not reported
Enf Action Division: San Bernardino County Fire Department
Enf Action Program: APSA
Enf Action Source: CERS,

Site ID: 122933
Site Name: Holliday Rock - Adelanto
Site Address: 12750 RANCHO RD
Site City: ADELANTO
Site Zip: 92301
Enf Action Date: 04-29-2016
Enf Action Type: Notice of Violation (Unified Program)
Enf Action Description: Notice of Violation Issued by the Inspector at the Time of Inspection
Enf Action Notes: Not reported
Enf Action Division: San Bernardino County Fire Department
Enf Action Program: HMRRP
Enf Action Source: CERS,

Site ID: 122933
Site Name: Holliday Rock - Adelanto
Site Address: 12750 RANCHO RD
Site City: ADELANTO
Site Zip: 92301
Enf Action Date: 04-29-2016
Enf Action Type: Notice of Violation (Unified Program)
Enf Action Description: Notice of Violation Issued by the Inspector at the Time of Inspection

Map ID
Direction
Distance
Elevation

MAP FINDINGS

Site

Database(s)

EDR ID Number
EPA ID Number

HOLLIDAY ROCK - ADELANTO (Continued)

S106229929

Enf Action Notes: Not reported
Enf Action Division: San Bernardino County Fire Department
Enf Action Program: HW
Enf Action Source: CERS,

Affiliation:

Affiliation Type Desc: CUPA District
Entity Name: San Bernardino County Fire
Entity Title: Not reported
Affiliation Address: 620 South E Street
Affiliation City: San Bernardino
Affiliation State: CA
Affiliation Country: Not reported
Affiliation Zip: 92415-0153
Affiliation Phone: (909) 386-8401,

Affiliation Type Desc: Document Preparer
Entity Name: George Smith
Entity Title: Not reported
Affiliation Address: Not reported
Affiliation City: Not reported
Affiliation State: Not reported
Affiliation Country: Not reported
Affiliation Zip: Not reported
Affiliation Phone: ,

Affiliation Type Desc: Parent Corporation
Entity Name: Holliday Rock Co., Inc.
Entity Title: Not reported
Affiliation Address: Not reported
Affiliation City: Not reported
Affiliation State: Not reported
Affiliation Country: Not reported
Affiliation Zip: Not reported
Affiliation Phone: ,

Affiliation Type Desc: Identification Signer
Entity Name: George Smith
Entity Title: Environmental Coordinator
Affiliation Address: Not reported
Affiliation City: Not reported
Affiliation State: Not reported
Affiliation Country: Not reported
Affiliation Zip: Not reported
Affiliation Phone: ,

Affiliation Type Desc: Operator
Entity Name: Holliday Rock Co., Inc.
Entity Title: Not reported
Affiliation Address: Not reported
Affiliation City: Not reported
Affiliation State: Not reported
Affiliation Country: Not reported
Affiliation Zip: Not reported
Affiliation Phone: (909) 982-1553,

Affiliation Type Desc: Environmental Contact

Map ID
Direction
Distance
Elevation

MAP FINDINGS

Site

Database(s)

EDR ID Number
EPA ID Number

HOLLIDAY ROCK - ADELANTO (Continued)

S106229929

Entity Name: George Smith
Entity Title: Not reported
Affiliation Address: 1401 N. Benson Ave
Affiliation City: Upland
Affiliation State: CA
Affiliation Country: Not reported
Affiliation Zip: 91786
Affiliation Phone: ,

Affiliation Type Desc: Facility Mailing Address
Entity Name: Mailing Address
Entity Title: Not reported
Affiliation Address: 12750 Rancho Rd.
Affiliation City: Adelanto
Affiliation State: CA
Affiliation Country: Not reported
Affiliation Zip: 92301
Affiliation Phone: ,

Affiliation Type Desc: Legal Owner
Entity Name: Holliday Rock Co., Inc.
Entity Title: Not reported
Affiliation Address: 1401 N. Benson Ave.
Affiliation City: Upland
Affiliation State: CA
Affiliation Country: United States
Affiliation Zip: 91786
Affiliation Phone: (909) 982-1553,

Affiliation Type Desc: Property Owner
Entity Name: Holliday Rock Co., Inc.
Entity Title: Not reported
Affiliation Address: 1401 N. Benson Ave
Affiliation City: Upland
Affiliation State: CA
Affiliation Country: United States
Affiliation Zip: 91786
Affiliation Phone: (909) 982-1553,

HWTS:

Name: HOLLIDAY ROCK - ADELANTO
Address: 12750 RANCHO RD
Address 2: Not reported
City,State,Zip: ADELANTO, CA 92301
EPA ID: CAL000281444
Inactive Date: Not reported
Create Date: 04/23/2004
Last Act Date: Not reported
Mailing Name: Not reported
Mailing Address: 1401 N BENSON AVE
Mailing Address 2: Not reported
Mailing City,State,Zip: UPLAND, CA 917860000
Owner Name: HOLLIDAY ROCK CO., INC.
Owner Address: 1401 N BENSON AVE
Owner Address 2: Not reported
Owner City,State,Zip: UPLAND, CA 917860000

Map ID
 Direction
 Distance
 Elevation

MAP FINDINGS

Site

Database(s)

EDR ID Number
 EPA ID Number

HOLLIDAY ROCK - ADELANTO (Continued)

S106229929

Contact Name: GEORGE SMITH
 Contact Address: 1401 N BENSON AVE
 Contact Address 2: Not reported
 City,State,Zip: UPLAND, CA 91786
 Facility Status: Active
 Facility Type: PERMANENT
 Category: STATE
 Latitude: 34.557344
 Longitude: -117.385081

NAICS:
 EPA ID: CAL000281444
 Create Date: 2004-04-23 15:35:15.133
 NAICS Code: 32732
 NAICS Description: Ready-Mix Concrete Manufacturing
 Issued EPA ID Date: 2004-04-23 15:35:15.08700
 Inactive Date: Not reported
 Facility Name: HOLLIDAY ROCK - ADELANTO
 Facility Address: 12750 RANCHO RD
 Facility Address 2: Not reported
 Facility City: ADELANTO
 Facility County: Not reported
 Facility State: CA
 Facility Zip: 92301

**B3
 NW
 < 1/8
 0.012 mi.
 61 ft.**

**HOLLIDAY ROCK - ADELANTO
 12750 RANCHO RD
 ADELANTO, CA 92301
 Site 2 of 2 in cluster B**

**RCRA NonGen / NLR 1024808743
 CAL000281444**

**Relative:
 Higher
 Actual:
 2944 ft.**

RCRA NonGen / NLR:
 Date Form Received by Agency: 20040423
 Handler Name: HOLLIDAY ROCK - ADELANTO
 Handler Address: 12750 RANCHO RD
 Handler City,State,Zip: ADELANTO, CA 92301
 EPA ID: CAL000281444
 Contact Name: GEORGE SMITH
 Contact Address: 1401 N BENSON AVE
 Contact City,State,Zip: UPLAND, CA 91786
 Contact Telephone: 909-652-9899
 Contact Fax: 909-652-9999
 Contact Email: GSMITH@HOLLIDAYROCK.COM
 Contact Title: Not reported
 EPA Region: 09
 Land Type: Not reported
 Federal Waste Generator Description: Not a generator, verified
 Non-Notifier: Not reported
 Biennial Report Cycle: Not reported
 Accessibility: Not reported
 Active Site Indicator: Handler Activities
 State District Owner: Not reported
 State District: Not reported
 Mailing Address: 1401 N BENSON AVE
 Mailing City,State,Zip: UPLAND, CA 91786-0000
 Owner Name: HOLLIDAY ROCK CO., INC.
 Owner Type: Other

Map ID
 Direction
 Distance
 Elevation

MAP FINDINGS

Site

Database(s)

EDR ID Number
 EPA ID Number

HOLLIDAY ROCK - ADELANTO (Continued)

1024808743

Operator Name:	GEORGE SMITH	
Operator Type:		Other
Short-Term Generator Activity:		No
Importer Activity:		No
Mixed Waste Generator:		No
Transporter Activity:		No
Transfer Facility Activity:		No
Recycler Activity with Storage:		No
Small Quantity On-Site Burner Exemption:		No
Smelting Melting and Refining Furnace Exemption:		No
Underground Injection Control:		No
Off-Site Waste Receipt:		No
Universal Waste Indicator:		Yes
Universal Waste Destination Facility:		Yes
Federal Universal Waste:		No
Active Site Fed-Reg Treatment Storage and Disposal Facility:		Not reported
Active Site Converter Treatment storage and Disposal Facility:		Not reported
Active Site State-Reg Treatment Storage and Disposal Facility:		Not reported
Active Site State-Reg Handler:		---
Federal Facility Indicator:		Not reported
Hazardous Secondary Material Indicator:		N
Sub-Part K Indicator:		Not reported
Commercial TSD Indicator:		No
Treatment Storage and Disposal Type:		Not reported
2018 GPRC Permit Baseline:		Not on the Baseline
2018 GPRC Renewals Baseline:		Not on the Baseline
Permit Renewals Workload Universe:		Not reported
Permit Workload Universe:		Not reported
Permit Progress Universe:		Not reported
Post-Closure Workload Universe:		Not reported
Closure Workload Universe:		Not reported
202 GPRC Corrective Action Baseline:		No
Corrective Action Workload Universe:		No
Subject to Corrective Action Universe:		No
Non-TSDs Where RCRA CA has Been Imposed Universe:		No
TSDs Potentially Subject to CA Under 3004 (u)/(v) Universe:		No
TSDs Only Subject to CA under Discretionary Auth Universe:		No
Corrective Action Priority Ranking:		No NCAPS ranking
Environmental Control Indicator:		No
Institutional Control Indicator:		No
Human Exposure Controls Indicator:		N/A
Groundwater Controls Indicator:		N/A
Operating TSD Universe:		Not reported
Full Enforcement Universe:		Not reported
Significant Non-Complier Universe:		No
Unaddressed Significant Non-Complier Universe:		No
Addressed Significant Non-Complier Universe:		No
Significant Non-Complier With a Compliance Schedule Universe:		No
Financial Assurance Required:		Not reported
Handler Date of Last Change:		20180905
Recognized Trader-Importer:		No
Recognized Trader-Exporter:		No
Importer of Spent Lead Acid Batteries:		No
Exporter of Spent Lead Acid Batteries:		No
Recycler Activity Without Storage:		No
Manifest Broker:		No
Sub-Part P Indicator:		No

Map ID
Direction
Distance
Elevation

MAP FINDINGS

Site

Database(s)

EDR ID Number
EPA ID Number

HOLLIDAY ROCK - ADELANTO (Continued)

1024808743

Handler - Owner Operator:

Owner/Operator Indicator: Owner
Owner/Operator Name: HOLLIDAY ROCK CO., INC.
Legal Status: Other
Date Became Current: Not reported
Date Ended Current: Not reported
Owner/Operator Address: 1401 N BENSON AVE
Owner/Operator City,State,Zip: UPLAND, CA 91786-0000
Owner/Operator Telephone: 909-982-1553
Owner/Operator Telephone Ext: Not reported
Owner/Operator Fax: Not reported
Owner/Operator Email: Not reported

Owner/Operator Indicator: Operator
Owner/Operator Name: GEORGE SMITH
Legal Status: Other
Date Became Current: Not reported
Date Ended Current: Not reported
Owner/Operator Address: 1401 N BENSON AVE
Owner/Operator City,State,Zip: UPLAND, CA 91786
Owner/Operator Telephone: 909-652-9899
Owner/Operator Telephone Ext: Not reported
Owner/Operator Fax: Not reported
Owner/Operator Email: Not reported

Historic Generators:

Receive Date: 20040423
Handler Name: HOLLIDAY ROCK - ADELANTO
Federal Waste Generator Description: Not a generator, verified
State District Owner: Not reported
Large Quantity Handler of Universal Waste: No
Recognized Trader Importer: No
Recognized Trader Exporter: No
Spent Lead Acid Battery Importer: No
Spent Lead Acid Battery Exporter: No
Current Record: Yes
Non Storage Recycler Activity: Not reported
Electronic Manifest Broker: Not reported

List of NAICS Codes and Descriptions:

NAICS Code: 32732
NAICS Description: READY-MIX CONCRETE MANUFACTURING

Facility Has Received Notices of Violations:

Violations: No Violations Found

Evaluation Action Summary:

Evaluations: No Evaluations Found

MAP FINDINGS

Map ID
 Direction
 Distance
 Elevation

Site

Database(s)

EDR ID Number
 EPA ID Number

A4 **WESTERN STATES WHOLESALE**
North
< 1/8 **SAN BERNARDINO (County), CA**
0.048 mi.
254 ft. **Site 2 of 2 in cluster A**

US MINES **1013657556**
N/A

Relative: **US MINES:**
Lower Sic Code(s): 144201
 Sic Code(s): 000000
Actual: Sic Code(s): 000000
2938 ft. Sic Code(s): 000000
 Sic Code(s): 000000
 Sic Code(s): 000000
 Mine ID: 0405847
 Entity Name: CALIFORNIA SILICA PRODUCTS
 Company: WESTERN STATES WHOLESALE
 Status: Full-Time Permanent
 Status Date: 20121001
 Operation Class: 2
 Number of Shops: 0
 Number of Plants: 0
 Latitude Degree: 34
 Longitude Degree: 117
 Latitude Minute: 33
 Latitude Seconds: 29
 Longitude Minutes: 23
 Longitude Seconds: 02
 Number of Pits: 000

5 **NORTHWEST PIPE COMPANY**
West **12351 RANCHO RD**
< 1/8 **ADELANTO, CA 92301**
0.121 mi.
641 ft.

RCRA-LQG **1000820078**
AST **CAD983661018**
CERS HAZ WASTE
CERS TANKS
ECHO
EMI
NPDES
San Bern. Co. Permit
WDS
CIWQS
CERS

Relative:
Higher
Actual:
2954 ft.

RCRA-LQG:
 Date Form Received by Agency: 20180228
 Handler Name: NORTHWEST PIPE COMPANY
 Handler Address: 12351 RANCHO RD
 Handler City,State,Zip: ADELANTO, CA 92301
 EPA ID: CAD983661018
 Contact Name: MICHAEL PEAY
 Contact Address: RANCHO RD
 Contact City,State,Zip: ADELANTO, CA 98661
 Contact Telephone: 760-559-0659
 Contact Fax: Not reported
 Contact Email: MPEAY@NWPIPE.COM
 Contact Title: EHS COORDINATOR
 EPA Region: 09
 Land Type: Private
 Federal Waste Generator Description: Large Quantity Generator
 Non-Notifier: Not reported
 Biennial Report Cycle: 2017
 Accessibility: Not reported

Map ID
 Direction
 Distance
 Elevation

MAP FINDINGS

Site

Database(s)

EDR ID Number
 EPA ID Number

NORTHWEST PIPE COMPANY (Continued)

1000820078

Active Site Indicator:	Handler Activities
State District Owner:	Not reported
State District:	Not reported
Mailing Address:	RANCHO RD
Mailing City,State,Zip:	ADELANTO, CA 92301
Owner Name:	NORTHWEST PIPE COMPANY
Owner Type:	Private
Operator Name:	NORTHWEST PIPE COMPANY
Operator Type:	Private
Short-Term Generator Activity:	No
Importer Activity:	No
Mixed Waste Generator:	No
Transporter Activity:	No
Transfer Facility Activity:	No
Recycler Activity with Storage:	No
Small Quantity On-Site Burner Exemption:	No
Smelting Melting and Refining Furnace Exemption:	No
Underground Injection Control:	No
Off-Site Waste Receipt:	No
Universal Waste Indicator:	No
Universal Waste Destination Facility:	No
Federal Universal Waste:	No
Active Site Fed-Reg Treatment Storage and Disposal Facility:	Not reported
Active Site Converter Treatment storage and Disposal Facility:	Not reported
Active Site State-Reg Treatment Storage and Disposal Facility:	Not reported
Active Site State-Reg Handler:	---
Federal Facility Indicator:	Not reported
Hazardous Secondary Material Indicator:	NN
Sub-Part K Indicator:	Not reported
Commercial TSD Indicator:	No
Treatment Storage and Disposal Type:	Not reported
2018 GPRA Permit Baseline:	Not on the Baseline
2018 GPRA Renewals Baseline:	Not on the Baseline
Permit Renewals Workload Universe:	Not reported
Permit Workload Universe:	Not reported
Permit Progress Universe:	Not reported
Post-Closure Workload Universe:	Not reported
Closure Workload Universe:	Not reported
202 GPRA Corrective Action Baseline:	No
Corrective Action Workload Universe:	No
Subject to Corrective Action Universe:	No
Non-TSDs Where RCRA CA has Been Imposed Universe:	No
TSDs Potentially Subject to CA Under 3004 (u)/(v) Universe:	No
TSDs Only Subject to CA under Discretionary Auth Universe:	No
Corrective Action Priority Ranking:	No NCAPS ranking
Environmental Control Indicator:	No
Institutional Control Indicator:	No
Human Exposure Controls Indicator:	N/A
Groundwater Controls Indicator:	N/A
Operating TSDF Universe:	Not reported
Full Enforcement Universe:	Not reported
Significant Non-Complier Universe:	No
Unaddressed Significant Non-Complier Universe:	No
Addressed Significant Non-Complier Universe:	No
Significant Non-Complier With a Compliance Schedule Universe:	No
Financial Assurance Required:	Not reported
Handler Date of Last Change:	20181126

Map ID
Direction
Distance
Elevation

MAP FINDINGS

Site

Database(s)

EDR ID Number
EPA ID Number

NORTHWEST PIPE COMPANY (Continued)

1000820078

Recognized Trader-Importer: No
Recognized Trader-Exporter: No
Importer of Spent Lead Acid Batteries: No
Exporter of Spent Lead Acid Batteries: No
Recycler Activity Without Storage: No
Manifest Broker: No
Sub-Part P Indicator: No

Biennial: List of Years

Year: 2017

[Click Here for Biennial Reporting System Data:](#)

Hazardous Waste Summary:

Waste Code: D001
Waste Description: IGNITABLE WASTE

Waste Code: F001
Waste Description: THE FOLLOWING SPENT HALOGENATED SOLVENTS USED IN DEGREASING: TETRACHLOROETHYLENE, TRICHLOROETHYLENE, METHYLENE CHLORIDE, 1,1,1-TRICHLOROETHANE, CARBON TETRACHLORIDE AND CHLORINATED FLUOROCARBONS; ALL SPENT SOLVENT MIXTURES/BLENDS USED IN DEGREASING CONTAINING, BEFORE USE, A TOTAL OF TEN PERCENT OR MORE (BY VOLUME) OF ONE OR MORE OF THE ABOVE HALOGENATED SOLVENTS OR THOSE SOLVENTS LISTED IN F002, F004, AND F005; AND STILL BOTTOMS FROM THE RECOVERY OF THESE SPENT SOLVENTS AND SPENT SOLVENT MIXTURES.

Waste Code: F003
Waste Description: THE FOLLOWING SPENT NONHALOGENATED SOLVENTS: XYLENE, ACETONE, ETHYL ACETATE, ETHYL BENZENE, ETHYL ETHER, METHYL ISOBUTYL KETONE, N-BUTYL ALCOHOL, CYCLOHEXANONE, AND METHANOL; ALL SPENT SOLVENT MIXTURES/BLENDS CONTAINING, BEFORE USE, ONLY THE ABOVE SPENT NONHALOGENATED SOLVENTS; AND ALL SPENT SOLVENT MIXTURES/BLENDS CONTAINING, BEFORE USE, ONE OR MORE OF THE ABOVE NONHALOGENATED SOLVENTS, AND A TOTAL OF TEN PERCENT OR MORE (BY VOLUME) OF ONE OR MORE OF THOSE SOLVENTS LISTED IN F001, F002, F004, AND F005; AND STILL BOTTOMS FROM THE RECOVERY OF THESE SPENT SOLVENTS AND SPENT SOLVENT MIXTURES.

Waste Code: F005
Waste Description: THE FOLLOWING SPENT NONHALOGENATED SOLVENTS: TOLUENE, METHYL ETHYL KETONE, CARBON DISULFIDE, ISOBUTANOL, PYRIDINE, BENZENE, 2-ETHOXYETHANOL, AND 2-NITROPROPANE; ALL SPENT SOLVENT MIXTURES/BLENDS CONTAINING, BEFORE USE, A TOTAL OF TEN PERCENT OR MORE (BY VOLUME) OF ONE OR MORE OF THE ABOVE NONHALOGENATED SOLVENTS OR THOSE SOLVENTS LISTED IN F001, F002, OR F004; AND STILL BOTTOMS FROM THE RECOVERY OF THESE SPENT SOLVENTS AND SPENT SOLVENT MIXTURES.

Handler - Owner Operator:

Owner/Operator Indicator: Operator
Owner/Operator Name: NORTHWEST PIPE CO
Legal Status: Private
Date Became Current: 19900331
Date Ended Current: Not reported
Owner/Operator Address: Not reported
Owner/Operator City,State,Zip: Not reported

Map ID
Direction
Distance
Elevation

MAP FINDINGS

Site

Database(s)

EDR ID Number
EPA ID Number

NORTHWEST PIPE COMPANY (Continued)

1000820078

Owner/Operator Telephone: Not reported
Owner/Operator Telephone Ext: Not reported
Owner/Operator Fax: Not reported
Owner/Operator Email: Not reported

Owner/Operator Indicator: Operator
Owner/Operator Name: NORTHWEST PIPE COMPANY
Legal Status: Private
Date Became Current: 19900331
Date Ended Current: Not reported
Owner/Operator Address: 13251 RANCHO RD
Owner/Operator City,State,Zip: ADELANTO, CA 92301
Owner/Operator Telephone: 760-559-0659
Owner/Operator Telephone Ext: Not reported
Owner/Operator Fax: Not reported
Owner/Operator Email: MPEAY@NWIPE.COM

Owner/Operator Indicator: Owner
Owner/Operator Name: FONTANA PIPE
Legal Status: Private
Date Became Current: Not reported
Date Ended Current: Not reported
Owner/Operator Address: 12351 RANCHO RD
Owner/Operator City,State,Zip: ADELANTO, CA 92301
Owner/Operator Telephone: 619-246-3191
Owner/Operator Telephone Ext: Not reported
Owner/Operator Fax: Not reported
Owner/Operator Email: Not reported

Owner/Operator Indicator: Owner
Owner/Operator Name: NORTHWEST PIPE CO
Legal Status: Private
Date Became Current: 19900101
Date Ended Current: Not reported
Owner/Operator Address: 5721 SE COLUMBIA WAY
Owner/Operator City,State,Zip: VANCOUVER, WA 98661
Owner/Operator Telephone: 360-397-6250
Owner/Operator Telephone Ext: Not reported
Owner/Operator Fax: Not reported
Owner/Operator Email: Not reported

Owner/Operator Indicator: Owner
Owner/Operator Name: NORTHWEST PIPE CO
Legal Status: Private
Date Became Current: 19960331
Date Ended Current: Not reported
Owner/Operator Address: 5721 SE COLUMBIA WAY STE 210
Owner/Operator City,State,Zip: VANCOUVER, WA 98661
Owner/Operator Telephone: 360-397-6250
Owner/Operator Telephone Ext: Not reported
Owner/Operator Fax: Not reported
Owner/Operator Email: Not reported

Owner/Operator Indicator: Operator
Owner/Operator Name: NORTHWEST PIPE CO
Legal Status: Private
Date Became Current: 19900101

Map ID
Direction
Distance
Elevation

MAP FINDINGS

Site

Database(s)

EDR ID Number
EPA ID Number

NORTHWEST PIPE COMPANY (Continued)

1000820078

Date Ended Current: Not reported
Owner/Operator Address: Not reported
Owner/Operator City,State,Zip: Not reported
Owner/Operator Telephone: Not reported
Owner/Operator Telephone Ext: Not reported
Owner/Operator Fax: Not reported
Owner/Operator Email: Not reported

Owner/Operator Indicator: Owner
Owner/Operator Name: NORTHWEST PIPE COMPANY
Legal Status: Private
Date Became Current: 19660331
Date Ended Current: Not reported
Owner/Operator Address: 5721 SE COLUMBIA WAY STE 200
Owner/Operator City,State,Zip: VANCOUVER, DC 98661
Owner/Operator Telephone: 360-397-6250
Owner/Operator Telephone Ext: Not reported
Owner/Operator Fax: Not reported
Owner/Operator Email: MPEAY@NWIPE.COM

Historic Generators:

Receive Date: 20180228
Handler Name: NORTHWEST PIPE COMPANY
Federal Waste Generator Description: Large Quantity Generator
State District Owner: Not reported
Large Quantity Handler of Universal Waste: No
Recognized Trader Importer: No
Recognized Trader Exporter: No
Spent Lead Acid Battery Importer: No
Spent Lead Acid Battery Exporter: No
Current Record: Yes
Non Storage Recycler Activity: No
Electronic Manifest Broker: No

Receive Date: 19930226
Handler Name: NORTHWEST PIPE AND CASING CO
Federal Waste Generator Description: Small Quantity Generator
State District Owner: Not reported
Large Quantity Handler of Universal Waste: No
Recognized Trader Importer: No
Recognized Trader Exporter: No
Spent Lead Acid Battery Importer: No
Spent Lead Acid Battery Exporter: No
Current Record: No
Non Storage Recycler Activity: Not reported
Electronic Manifest Broker: Not reported

Receive Date: 20101209
Handler Name: NORTHWEST PIPE CO
Federal Waste Generator Description: Large Quantity Generator
State District Owner: Not reported
Large Quantity Handler of Universal Waste: No
Recognized Trader Importer: No
Recognized Trader Exporter: No
Spent Lead Acid Battery Importer: No
Spent Lead Acid Battery Exporter: No
Current Record: No

Map ID
Direction
Distance
Elevation

MAP FINDINGS

Site

Database(s)

EDR ID Number
EPA ID Number

NORTHWEST PIPE COMPANY (Continued)

1000820078

Non Storage Recycler Activity: Not reported
Electronic Manifest Broker: Not reported

Receive Date: 20160503
Handler Name: NORTHWEST PIPE COMPANY
Federal Waste Generator Description: Small Quantity Generator
State District Owner: Not reported
Large Quantity Handler of Universal Waste: No
Recognized Trader Importer: No
Recognized Trader Exporter: No
Spent Lead Acid Battery Importer: No
Spent Lead Acid Battery Exporter: No
Current Record: No
Non Storage Recycler Activity: Not reported
Electronic Manifest Broker: Not reported

List of NAICS Codes and Descriptions:

NAICS Code: 327332
NAICS Description: CONCRETE PIPE MANUFACTURING

NAICS Code: 33121
NAICS Description: IRON AND STEEL PIPE AND TUBE MANUFACTURING FROM PURCHASED STEEL

NAICS Code: 331210
NAICS Description: IRON AND STEEL PIPE AND TUBE MANUFACTURING FROM PURCHASED STEEL

NAICS Code: 332313
NAICS Description: PLATE WORK MANUFACTURING

Facility Has Received Notices of Violations:

Violations: No Violations Found

Evaluation Action Summary:

Evaluations: No Evaluations Found

AST:

Name: NORTHWEST PIPE COMPANY
Address: 12351 RANCHO RD
City/Zip: ADELANTO,92301
Certified Unified Program Agencies: Not reported
Owner: NORTHWEST PIPE COMPANY
Total Gallons: Not reported
CERSID: 10042534
Facility ID: FA0005005
Business Name: NORTHWEST PIPE COMPANY
Phone: (760) 246-3191
Fax: (760) 246-2292
Mailing Address: 12351 RANCHO RD
Mailing Address City: ADELANTO
Mailing Address State: CA
Mailing Address Zip Code: 92301
Operator Name: NORTHWEST PIPE COMPANY
Operator Phone: (760) 246-3191
Owner Phone: (760) 246-3191

Map ID
Direction
Distance
Elevation

MAP FINDINGS

Site

Database(s)

EDR ID Number
EPA ID Number

NORTHWEST PIPE COMPANY (Continued)

1000820078

Owner Mail Address: 5721 SE COLUMBIA WAY, STE 200
Owner State: WA
Owner Zip Code: 98661
Owner Country: United States
Property Owner Name: Not reported
Property Owner Phone: Not reported
Property Owner Mailing Address: Not reported
Property Owner City: Not reported
Property Owner Stat : Not reported
Property Owner Zip Code: Not reported
Property Owner Country: Not reported
EPAID: CAD983661018

Name: NORTHWEST PIPE COMPANY
Address: 12351 RANCHO RD
City/Zip: ADELANTO,
Certified Unified Program Agencies: San Bernardino
Owner: NORTHWEST PIPE COMPANY
Total Gallons: 5,000
CERSID: Not reported
Facility ID: Not reported
Business Name: Not reported
Phone: Not reported
Fax: Not reported
Mailing Address: Not reported
Mailing Address City: Not reported
Mailing Address State: Not reported
Mailing Address Zip Code: Not reported
Operator Name: Not reported
Operator Phone: Not reported
Owner Phone: Not reported
Owner Mail Address: Not reported
Owner State: Not reported
Owner Zip Code: Not reported
Owner Country: Not reported
Property Owner Name: Not reported
Property Owner Phone: Not reported
Property Owner Mailing Address: Not reported
Property Owner City: Not reported
Property Owner Stat : Not reported
Property Owner Zip Code: Not reported
Property Owner Country: Not reported
EPAID: Not reported

CERS HAZ WASTE:

Name: NORTHWEST PIPE CO
Address: 12351 RANCHO RD
City,State,Zip: ADELANTO, CA 92301
Site ID: 52735
CERS ID: 10042534
CERS Description: Hazardous Waste Generator

CERS TANKS:

Name: NORTHWEST PIPE CO
Address: 12351 RANCHO RD
City,State,Zip: ADELANTO, CA 92301

Map ID
Direction
Distance
Elevation

MAP FINDINGS

Site

Database(s)

EDR ID Number
EPA ID Number

NORTHWEST PIPE COMPANY (Continued)

1000820078

Site ID: 52735
CERS ID: 10042534
CERS Description: Aboveground Petroleum Storage

ECHO:

Envid: 1000820078
Registry ID: 110000479143
DFR URL: <http://echo.epa.gov/detailed-facility-report?fid=110000479143>
Name: NORTHWEST PIPE CO
Address: 12351 RANCHO RD
City,State,Zip: ADELANTO, CA 92301

EMI:

Name: NORTHWEST PIPE & CASING CO.
Address: 12351 RANCHO ROAD
City,State,Zip: ADELANTO, CA 923010000
Year: 1995
County Code: 36
Air Basin: MD
Facility ID: 44501112
Air District Name: MOJ
SIC Code: 3272
Air District Name: MOJAVE DESERT AQMD
Community Health Air Pollution Info System: Not reported
Consolidated Emission Reporting Rule: Not reported
Total Organic Hydrocarbon Gases Tons/Yr: 16
Reactive Organic Gases Tons/Yr: 11
Carbon Monoxide Emissions Tons/Yr: 0
NOX - Oxides of Nitrogen Tons/Yr: 0
SOX - Oxides of Sulphur Tons/Yr: 0
Particulate Matter Tons/Yr: 6
Part. Matter 10 Micrometers and Smllr Tons/Yr:3

Name: NORTHWEST PIPE & CASING CO.
Address: 12351 RANCHO ROAD
City,State,Zip: ADELANTO, CA 923010000
Year: 1996
County Code: 36
Air Basin: MD
Facility ID: 44501112
Air District Name: MOJ
SIC Code: 3272
Air District Name: MOJAVE DESERT AQMD
Community Health Air Pollution Info System: Not reported
Consolidated Emission Reporting Rule: Not reported
Total Organic Hydrocarbon Gases Tons/Yr: 16
Reactive Organic Gases Tons/Yr: 11
Carbon Monoxide Emissions Tons/Yr: 0
NOX - Oxides of Nitrogen Tons/Yr: 0
SOX - Oxides of Sulphur Tons/Yr: 0
Particulate Matter Tons/Yr: 6
Part. Matter 10 Micrometers and Smllr Tons/Yr:3

Name: NORTHWEST PIPE & CASING CO.
Address: 12351 RANCHO ROAD
City,State,Zip: ADELANTO, CA 923010000

Map ID
Direction
Distance
Elevation

MAP FINDINGS

Site

Database(s)

EDR ID Number
EPA ID Number

NORTHWEST PIPE COMPANY (Continued)

1000820078

Year: 1997
County Code: 36
Air Basin: MD
Facility ID: 44501112
Air District Name: MOJ
SIC Code: 3272
Air District Name: MOJAVE DESERT AQMD
Community Health Air Pollution Info System: Not reported
Consolidated Emission Reporting Rule: Not reported
Total Organic Hydrocarbon Gases Tons/Yr: 16
Reactive Organic Gases Tons/Yr: 11
Carbon Monoxide Emissions Tons/Yr: 0
NOX - Oxides of Nitrogen Tons/Yr: 0
SOX - Oxides of Sulphur Tons/Yr: 0
Particulate Matter Tons/Yr: 6
Part. Matter 10 Micrometers and Smlr Tons/Yr:3

Name: NORTHWEST PIPE & CASING CO.
Address: 12351 RANCHO ROAD
City,State,Zip: ADELANTO, CA 923010000
Year: 1998
County Code: 36
Air Basin: MD
Facility ID: 44501112
Air District Name: MOJ
SIC Code: 3272
Air District Name: MOJAVE DESERT AQMD
Community Health Air Pollution Info System: Not reported
Consolidated Emission Reporting Rule: Not reported
Total Organic Hydrocarbon Gases Tons/Yr: 16
Reactive Organic Gases Tons/Yr: 11
Carbon Monoxide Emissions Tons/Yr: 0
NOX - Oxides of Nitrogen Tons/Yr: 0
SOX - Oxides of Sulphur Tons/Yr: 0
Particulate Matter Tons/Yr: 6
Part. Matter 10 Micrometers and Smlr Tons/Yr:3

Name: NORTHWEST PIPE & CASING CO.
Address: 12351 RANCHO ROAD
City,State,Zip: ADELANTO, CA 923010000
Year: 1999
County Code: 36
Air Basin: MD
Facility ID: 44501112
Air District Name: MOJ
SIC Code: 3272
Air District Name: MOJAVE DESERT AQMD
Community Health Air Pollution Info System: Not reported
Consolidated Emission Reporting Rule: Not reported
Total Organic Hydrocarbon Gases Tons/Yr: 16
Reactive Organic Gases Tons/Yr: 11
Carbon Monoxide Emissions Tons/Yr: 0
NOX - Oxides of Nitrogen Tons/Yr: 0
SOX - Oxides of Sulphur Tons/Yr: 0
Particulate Matter Tons/Yr: 6
Part. Matter 10 Micrometers and Smlr Tons/Yr:3

Map ID
Direction
Distance
Elevation

MAP FINDINGS

Site

Database(s)

EDR ID Number
EPA ID Number

NORTHWEST PIPE COMPANY (Continued)

1000820078

Name: NORTHWEST PIPE & CASING CO.
Address: 12351 RANCHO ROAD
City,State,Zip: ADELANTO, CA 923010000
Year: 2000
County Code: 36
Air Basin: MD
Facility ID: 44501112
Air District Name: MOJ
SIC Code: 3272
Air District Name: MOJAVE DESERT AQMD
Community Health Air Pollution Info System: Not reported
Consolidated Emission Reporting Rule: Not reported
Total Organic Hydrocarbon Gases Tons/Yr: 16
Reactive Organic Gases Tons/Yr: 11
Carbon Monoxide Emissions Tons/Yr: 0
NOX - Oxides of Nitrogen Tons/Yr: 0
SOX - Oxides of Sulphur Tons/Yr: 0
Particulate Matter Tons/Yr: 6
Part. Matter 10 Micrometers and Smlr Tons/Yr:3

Name: NORTHWEST PIPE & CASING CO.
Address: 12351 RANCHO ROAD
City,State,Zip: ADELANTO, CA 923010000
Year: 2001
County Code: 36
Air Basin: MD
Facility ID: 44501112
Air District Name: MOJ
SIC Code: 3272
Air District Name: MOJAVE DESERT AQMD
Community Health Air Pollution Info System: Y
Consolidated Emission Reporting Rule: Not reported
Total Organic Hydrocarbon Gases Tons/Yr: 16
Reactive Organic Gases Tons/Yr: 11
Carbon Monoxide Emissions Tons/Yr: 0
NOX - Oxides of Nitrogen Tons/Yr: 0
SOX - Oxides of Sulphur Tons/Yr: 0
Particulate Matter Tons/Yr: 6
Part. Matter 10 Micrometers and Smlr Tons/Yr:3

Name: NORTHWEST PIPE & CASING CO.
Address: 12351 RANCHO ROAD
City,State,Zip: ADELANTO, CA 923010000
Year: 2002
County Code: 36
Air Basin: MD
Facility ID: 44501112
Air District Name: MOJ
SIC Code: 3272
Air District Name: MOJAVE DESERT AQMD
Community Health Air Pollution Info System: Y
Consolidated Emission Reporting Rule: Not reported
Total Organic Hydrocarbon Gases Tons/Yr: 16
Reactive Organic Gases Tons/Yr: 11
Carbon Monoxide Emissions Tons/Yr: 0
NOX - Oxides of Nitrogen Tons/Yr: 0
SOX - Oxides of Sulphur Tons/Yr: 0

Map ID
Direction
Distance
Elevation

MAP FINDINGS

Site

Database(s)
EDR ID Number
EPA ID Number

NORTHWEST PIPE COMPANY (Continued)

1000820078

Particulate Matter Tons/Yr: 6
Part. Matter 10 Micrometers and Smlr Tons/Yr:3

Name: NORTHWEST PIPE & CASING CO.
Address: 12351 RANCHO ROAD
City,State,Zip: ADELANTO, CA 923010000
Year: 2003
County Code: 36
Air Basin: MD
Facility ID: 44501112
Air District Name: MOJ
SIC Code: 3272
Air District Name: MOJAVE DESERT AQMD
Community Health Air Pollution Info System: Y
Consolidated Emission Reporting Rule: Not reported
Total Organic Hydrocarbon Gases Tons/Yr: 16
Reactive Organic Gases Tons/Yr: 11
Carbon Monoxide Emissions Tons/Yr: 0
NOX - Oxides of Nitrogen Tons/Yr: 0
SOX - Oxides of Sulphur Tons/Yr: 0
Particulate Matter Tons/Yr: 6
Part. Matter 10 Micrometers and Smlr Tons/Yr:3

Name: NORTHWEST PIPE & CASING CO.
Address: 12351 RANCHO ROAD
City,State,Zip: ADELANTO, CA 923010000
Year: 2004
County Code: 36
Air Basin: MD
Facility ID: 44501112
Air District Name: MOJ
SIC Code: 3272
Air District Name: MOJAVE DESERT AQMD
Community Health Air Pollution Info System: Y
Consolidated Emission Reporting Rule: Not reported
Total Organic Hydrocarbon Gases Tons/Yr: 16.4
Reactive Organic Gases Tons/Yr: 11.46
Carbon Monoxide Emissions Tons/Yr: 0
NOX - Oxides of Nitrogen Tons/Yr: 0
SOX - Oxides of Sulphur Tons/Yr: 0
Particulate Matter Tons/Yr: 6.2
Part. Matter 10 Micrometers and Smlr Tons/Yr:3.1

Name: NORTHWEST PIPE & CASING CO.
Address: 12351 RANCHO ROAD
City,State,Zip: ADELANTO, CA 923010000
Year: 2005
County Code: 36
Air Basin: MD
Facility ID: 44501112
Air District Name: MOJ
SIC Code: 3272
Air District Name: MOJAVE DESERT AQMD
Community Health Air Pollution Info System: Y
Consolidated Emission Reporting Rule: Not reported
Total Organic Hydrocarbon Gases Tons/Yr: 16.4
Reactive Organic Gases Tons/Yr: 11.45704

Map ID
Direction
Distance
Elevation

MAP FINDINGS

Site

Database(s)

EDR ID Number
EPA ID Number

NORTHWEST PIPE COMPANY (Continued)

1000820078

Carbon Monoxide Emissions Tons/Yr: 0
NOX - Oxides of Nitrogen Tons/Yr: 0
SOX - Oxides of Sulphur Tons/Yr: 0
Particulate Matter Tons/Yr: 6.2
Part. Matter 10 Micrometers and Smlr Tons/Yr:3.1

Name: NORTHWEST PIPE & CASING CO.
Address: 12351 RANCHO ROAD
City,State,Zip: ADELANTO, CA 923010000
Year: 2006
County Code: 36
Air Basin: MD
Facility ID: 44501112
Air District Name: MOJ
SIC Code: 3272
Air District Name: MOJAVE DESERT AQMD
Community Health Air Pollution Info System: Y
Consolidated Emission Reporting Rule: Not reported
Total Organic Hydrocarbon Gases Tons/Yr: 16.4
Reactive Organic Gases Tons/Yr: 11.45704
Carbon Monoxide Emissions Tons/Yr: 0
NOX - Oxides of Nitrogen Tons/Yr: 0
SOX - Oxides of Sulphur Tons/Yr: 0
Particulate Matter Tons/Yr: 6.2
Part. Matter 10 Micrometers and Smlr Tons/Yr:3.1

Name: NORTHWEST PIPE & CASING CO.
Address: 12351 RANCHO ROAD
City,State,Zip: ADELANTO, CA 923010000
Year: 2007
County Code: 36
Air Basin: MD
Facility ID: 44501112
Air District Name: MOJ
SIC Code: 3272
Air District Name: MOJAVE DESERT AQMD
Community Health Air Pollution Info System: Y
Consolidated Emission Reporting Rule: Not reported
Total Organic Hydrocarbon Gases Tons/Yr: 16.4
Reactive Organic Gases Tons/Yr: 11.45704
Carbon Monoxide Emissions Tons/Yr: 0
NOX - Oxides of Nitrogen Tons/Yr: 0
SOX - Oxides of Sulphur Tons/Yr: 0
Particulate Matter Tons/Yr: 6.2
Part. Matter 10 Micrometers and Smlr Tons/Yr:3.1

Name: NORTHWEST PIPE & CASING CO.
Address: 12351 RANCHO ROAD
City,State,Zip: ADELANTO, CA 92301
Year: 2008
County Code: 36
Air Basin: MD
Facility ID: 44501112
Air District Name: MOJ
SIC Code: 3272
Air District Name: MOJAVE DESERT AQMD
Community Health Air Pollution Info System: Y

Map ID
Direction
Distance
Elevation

MAP FINDINGS

Site

Database(s)

EDR ID Number
EPA ID Number

NORTHWEST PIPE COMPANY (Continued)

1000820078

Consolidated Emission Reporting Rule: Not reported
Total Organic Hydrocarbon Gases Tons/Yr: 16.4
Reactive Organic Gases Tons/Yr: 11.45704
Carbon Monoxide Emissions Tons/Yr: 0
NOX - Oxides of Nitrogen Tons/Yr: 0
SOX - Oxides of Sulphur Tons/Yr: 0
Particulate Matter Tons/Yr: 6.2
Part. Matter 10 Micrometers and Smlr Tons/Yr:3.1

Name: NORTHWEST PIPE & CASING CO.
Address: 12351 RANCHO ROAD
City,State,Zip: ADELANTO, CA 92301
Year: 2009
County Code: 36
Air Basin: MD
Facility ID: 44501112
Air District Name: MOJ
SIC Code: 3272
Air District Name: MOJAVE DESERT AQMD
Community Health Air Pollution Info System: Y
Consolidated Emission Reporting Rule: Not reported
Total Organic Hydrocarbon Gases Tons/Yr: 16.399999999999999
Reactive Organic Gases Tons/Yr: 11.457039999999999
Carbon Monoxide Emissions Tons/Yr: 0
NOX - Oxides of Nitrogen Tons/Yr: 0
SOX - Oxides of Sulphur Tons/Yr: 0
Particulate Matter Tons/Yr: 6.2000000000000002
Part. Matter 10 Micrometers and Smlr Tons/Yr:3.1000000000000001

Name: NORTHWEST PIPE COMPANY
Address: 12351 RANCHO ROAD
City,State,Zip: ADELANTO, CA 92301
Year: 2010
County Code: 36
Air Basin: MD
Facility ID: 44501112
Air District Name: MOJ
SIC Code: 3317
Air District Name: MOJAVE DESERT AQMD
Community Health Air Pollution Info System: Not reported
Consolidated Emission Reporting Rule: Not reported
Total Organic Hydrocarbon Gases Tons/Yr: 32.720444352844602
Reactive Organic Gases Tons/Yr: 23.60408823289
Carbon Monoxide Emissions Tons/Yr: 329.100255
NOX - Oxides of Nitrogen Tons/Yr: 29.675560999999998
SOX - Oxides of Sulphur Tons/Yr: 3.11869
Particulate Matter Tons/Yr: 28.408643600000001
Part. Matter 10 Micrometers and Smlr Tons/Yr:12.386907542399999

Name: NORTHWEST PIPE COMPANY
Address: 12351 RANCHO ROAD
City,State,Zip: ADELANTO, CA 92301
Year: 2011
County Code: 36
Air Basin: MD
Facility ID: 44501112
Air District Name: MOJ

Map ID
Direction
Distance
Elevation

MAP FINDINGS

Site

Database(s)

EDR ID Number
EPA ID Number

NORTHWEST PIPE COMPANY (Continued)

1000820078

SIC Code: 3317
Air District Name: MOJAVE DESERT AQMD
Community Health Air Pollution Info System: Not reported
Consolidated Emission Reporting Rule: Not reported
Total Organic Hydrocarbon Gases Tons/Yr: 32.962145732
Reactive Organic Gases Tons/Yr: 23.832669308
Carbon Monoxide Emissions Tons/Yr: 329.040537
NOX - Oxides of Nitrogen Tons/Yr: 29.53865035
SOX - Oxides of Sulphur Tons/Yr: 3.118640774
Particulate Matter Tons/Yr: 32.7139278
Part. Matter 10 Micrometers and Smllr Tons/Yr:13.468227296

Name: NORTHWEST PIPE COMPANY
Address: 12351 RANCHO ROAD
City,State,Zip: ADELANTO, CA 92301
Year: 2014
County Code: 36
Air Basin: MD
Facility ID: 44501112
Air District Name: MOJ
SIC Code: 3317
Air District Name: MOJAVE DESERT AQMD
Community Health Air Pollution Info System: Not reported
Consolidated Emission Reporting Rule: Not reported
Total Organic Hydrocarbon Gases Tons/Yr: 3.287107134
Reactive Organic Gases Tons/Yr: 3.2395445968
Carbon Monoxide Emissions Tons/Yr: 0.11298
NOX - Oxides of Nitrogen Tons/Yr: 0.25555
SOX - Oxides of Sulphur Tons/Yr: 0.000807
Particulate Matter Tons/Yr: 11.668818771
Part. Matter 10 Micrometers and Smllr Tons/Yr:5.787988827

Name: NORTHWEST PIPE COMPANY
Address: 12351 RANCHO ROAD
City,State,Zip: ADELANTO, CA 92301
Year: 2015
County Code: 36
Air Basin: MD
Facility ID: 44501112
Air District Name: MOJ
SIC Code: 3317
Air District Name: MOJAVE DESERT AQMD
Community Health Air Pollution Info System: Not reported
Consolidated Emission Reporting Rule: Not reported
Total Organic Hydrocarbon Gases Tons/Yr: 8.6516093
Reactive Organic Gases Tons/Yr: 8.5451356022
Carbon Monoxide Emissions Tons/Yr: 0.13608
NOX - Oxides of Nitrogen Tons/Yr: 0.3078
SOX - Oxides of Sulphur Tons/Yr: 0.000972
Particulate Matter Tons/Yr: 10.530221318
Part. Matter 10 Micrometers and Smllr Tons/Yr:12.492707401

Name: NORTHWEST PIPE COMPANY
Address: 12351 RANCHO ROAD
City,State,Zip: ADELANTO, CA 92301
Year: 2016
County Code: 36

Map ID
Direction
Distance
Elevation

MAP FINDINGS

Site

Database(s)

EDR ID Number
EPA ID Number

NORTHWEST PIPE COMPANY (Continued)

1000820078

Air Basin: MD
Facility ID: 44501112
Air District Name: MOJ
SIC Code: 3317
Air District Name: MOJAVE DESERT AQMD
Community Health Air Pollution Info System: Not reported
Consolidated Emission Reporting Rule: Not reported
Total Organic Hydrocarbon Gases Tons/Yr: 8.6516093
Reactive Organic Gases Tons/Yr: 8.5451356022
Carbon Monoxide Emissions Tons/Yr: 0.13608
NOX - Oxides of Nitrogen Tons/Yr: 0.3078
SOX - Oxides of Sulphur Tons/Yr: 0.000972
Particulate Matter Tons/Yr: 10.530221318
Part. Matter 10 Micrometers and Smlr Tons/Yr:12.492707401

Name: NORTHWEST PIPE CO
Address: 12351 RANCHO ROAD
City,State,Zip: ADELANTO, CA 92301
Year: 2017
County Code: 36
Air Basin: MD
Facility ID: 44501112
Air District Name: MOJ
SIC Code: 3317
Air District Name: MOJAVE DESERT AQMD
Community Health Air Pollution Info System: Not reported
Consolidated Emission Reporting Rule: Not reported
Total Organic Hydrocarbon Gases Tons/Yr: 15.412502825
Reactive Organic Gases Tons/Yr: 15.27076118
Carbon Monoxide Emissions Tons/Yr: 1.19238
NOX - Oxides of Nitrogen Tons/Yr: 2.69705
SOX - Oxides of Sulphur Tons/Yr: 0.008517
Particulate Matter Tons/Yr: 21.534771942
Part. Matter 10 Micrometers and Smlr Tons/Yr:9.4416793177

Name: NORTHWEST PIPE CO
Address: 12351 RANCHO ROAD
City,State,Zip: ADELANTO, CA 92301
Year: 2018
County Code: 36
Air Basin: MD
Facility ID: 1112
Air District Name: MOJ
SIC Code: 3317
Air District Name: MOJAVE DESERT AQMD
Community Health Air Pollution Info System: Not reported
Consolidated Emission Reporting Rule: Not reported
Total Organic Hydrocarbon Gases Tons/Yr: 7.695457246
Reactive Organic Gases Tons/Yr: 7.588255899
Carbon Monoxide Emissions Tons/Yr: 0.3171
NOX - Oxides of Nitrogen Tons/Yr: 0.71725
SOX - Oxides of Sulphur Tons/Yr: 0.002265
Particulate Matter Tons/Yr: 14.51000455
Part. Matter 10 Micrometers and Smlr Tons/Yr:7.7876214913

Name: NORTHWEST PIPE CO
Address: 12351 RANCHO ROAD

Map ID
Direction
Distance
Elevation

MAP FINDINGS

Site

Database(s)

EDR ID Number
EPA ID Number

NORTHWEST PIPE COMPANY (Continued)

1000820078

City,State,Zip: ADELANTO, CA 92301
Year: 2019
County Code: 36
Air Basin: MD
Facility ID: 1112
Air District Name: MOJ
SIC Code: 3317
Air District Name: MOJAVE DESERT AQMD
Community Health Air Pollution Info System: Not reported
Consolidated Emission Reporting Rule: Not reported
Total Organic Hydrocarbon Gases Tons/Yr: 9.973969475
Reactive Organic Gases Tons/Yr: 9.9203636319
Carbon Monoxide Emissions Tons/Yr: 0.27468
NOX - Oxides of Nitrogen Tons/Yr: 0.6213
SOX - Oxides of Sulphur Tons/Yr: 0.001962
Particulate Matter Tons/Yr: 36.979653414
Part. Matter 10 Micrometers and Smlr Tons/Yr:22.107923102

Name: NORTHWEST PIPE CO
Address: 12351 RANCHO ROAD
City,State,Zip: ADELANTO, CA 92301
Year: 2020
County Code: 36
Air Basin: MD
Facility ID: 1112
Air District Name: MOJ
SIC Code: 3317
Air District Name: MOJAVE DESERT AQMD
Community Health Air Pollution Info System: Not reported
Consolidated Emission Reporting Rule: Not reported
Total Organic Hydrocarbon Gases Tons/Yr: 5.305169171
Reactive Organic Gases Tons/Yr: 5.2178333823
Carbon Monoxide Emissions Tons/Yr: 0.57372
NOX - Oxides of Nitrogen Tons/Yr: 1.2977
SOX - Oxides of Sulphur Tons/Yr: 0.004098
Particulate Matter Tons/Yr: 37.770372473
Part. Matter 10 Micrometers and Smlr Tons/Yr:16.609657695

NPDES:

Name: NORTHWEST PIPE CO
Address: 12351 RANCHO RD
City,State,Zip: ADELANTO, CA 92301
Facility Status: Terminated
NPDES Number: CAS000001
Region: 6B
Agency Number: 0
Regulatory Measure ID: 204717
Place ID: Not reported
Order Number: 97-03-DWQ
WDID: 6B36I003503
Regulatory Measure Type: Enrollee
Program Type: Industrial
Adoption Date Of Regulatory Measure: Not reported
Effective Date Of Regulatory Measure: 04/03/1992
Termination Date Of Regulatory Measure: 08/25/2021
Expiration Date Of Regulatory Measure: Not reported
Discharge Address: 201 NE Park Plaza Drive Suite 100

Map ID
Direction
Distance
Elevation

MAP FINDINGS

Site

Database(s)

EDR ID Number
EPA ID Number

NORTHWEST PIPE COMPANY (Continued)

1000820078

Discharge Name: Northwest Pipe Co
Discharge City: Vancouver
Discharge State: Washington
Discharge Zip: 98684
Status: Not reported
Status Date: Not reported
Operator Name: Not reported
Operator Address: Not reported
Operator City: Not reported
Operator State: Not reported
Operator Zip: Not reported

NPDES as of 03/2018:
NPDES Number: Not reported
Status: Not reported
Agency Number: Not reported
Region: 6B
Regulatory Measure ID: 204717
Order Number: Not reported
Regulatory Measure Type: Industrial
Place ID: Not reported
WDID: 6B361003503
Program Type: Not reported
Adoption Date Of Regulatory Measure: Not reported
Effective Date Of Regulatory Measure: Not reported
Expiration Date Of Regulatory Measure: Not reported
Termination Date Of Regulatory Measure: Not reported
Discharge Name: Not reported
Discharge Address: Not reported
Discharge City: Not reported
Discharge State: Not reported
Discharge Zip: Not reported
Received Date: 05/09/2008
Processed Date: 04/03/1992
Status: Active
Status Date: 04/03/1992
Place Size: 100
Place Size Unit: Acres
Contact: Mike Peay
Contact Title: Environmental Health and Safety Coordinator
Contact Phone: 760-246-2280
Contact Phone Ext: Not reported
Contact Email: mpeay@nwpipe.com
Operator Name: Northwest Pipe Co
Operator Address: 5721 SE Columbia Way
Operator City: Vancouver
Operator State: Washington
Operator Zip: 98661
Operator Contact: Bruce Akana
Operator Contact Title: Operations manager
Operator Contact Phone: 760-246-3190
Operator Contact Phone Ext: Not reported
Operator Contact Email: bakana@nwpipe.com
Operator Type: Other
Developer: Not reported
Developer Address: Not reported
Developer City: Not reported
Developer State: California

Map ID
Direction
Distance
Elevation

MAP FINDINGS

Site

Database(s)

EDR ID Number
EPA ID Number

NORTHWEST PIPE COMPANY (Continued)

1000820078

Developer Zip:	Not reported
Developer Contact:	Not reported
Developer Contact Title:	Not reported
Constype Linear Utility Ind:	Not reported
Emergency Phone:	760-559-0659
Emergency Phone Ext:	Not reported
Constype Above Ground Ind:	Not reported
Constype Below Ground Ind:	Not reported
Constype Cable Line Ind:	Not reported
Constype Comm Line Ind:	Not reported
Constype Commercial Ind:	Not reported
Constype Electrical Line Ind:	Not reported
Constype Gas Line Ind:	Not reported
Constype Industrial Ind:	Not reported
Constype Other Description:	Not reported
Constype Other Ind:	Not reported
Constype Recons Ind:	Not reported
Constype Residential Ind:	Not reported
Constype Transport Ind:	Not reported
Constype Utility Description:	Not reported
Constype Utility Ind:	Not reported
Constype Water Sewer Ind:	Not reported
Dir Discharge Uswater Ind:	N
Receiving Water Name:	Mojave River
Certifier:	Michael Peay
Certifier Title:	EHS coordinator
Certification Date:	01-JUL-15
Primary Sic:	3317-Steel Pipe and Tubes
Secondary Sic:	Not reported
Tertiary Sic:	Not reported
NPDES Number:	CAS000001
Status:	Active
Agency Number:	0
Region:	6B
Regulatory Measure ID:	204717
Order Number:	97-03-DWQ
Regulatory Measure Type:	Enrollee
Place ID:	Not reported
WDID:	6B361003503
Program Type:	Industrial
Adoption Date Of Regulatory Measure:	Not reported
Effective Date Of Regulatory Measure:	04/03/1992
Expiration Date Of Regulatory Measure:	Not reported
Termination Date Of Regulatory Measure:	Not reported
Discharge Name:	Northwest Pipe Co
Discharge Address:	5721 SE Columbia Way
Discharge City:	Vancouver
Discharge State:	Washington
Discharge Zip:	98661
Received Date:	Not reported
Processed Date:	Not reported
Status:	Not reported
Status Date:	Not reported
Place Size:	Not reported
Place Size Unit:	Not reported
Contact:	Not reported

Map ID
Direction
Distance
Elevation

MAP FINDINGS

Site

Database(s)

EDR ID Number
EPA ID Number

NORTHWEST PIPE COMPANY (Continued)

1000820078

Contact Title:	Not reported
Contact Phone:	Not reported
Contact Phone Ext:	Not reported
Contact Email:	Not reported
Operator Name:	Not reported
Operator Address:	Not reported
Operator City:	Not reported
Operator State:	Not reported
Operator Zip:	Not reported
Operator Contact:	Not reported
Operator Contact Title:	Not reported
Operator Contact Phone:	Not reported
Operator Contact Phone Ext:	Not reported
Operator Contact Email:	Not reported
Operator Type:	Not reported
Developer:	Not reported
Developer Address:	Not reported
Developer City:	Not reported
Developer State:	Not reported
Developer Zip:	Not reported
Developer Contact:	Not reported
Developer Contact Title:	Not reported
Constype Linear Utility Ind:	Not reported
Emergency Phone:	Not reported
Emergency Phone Ext:	Not reported
Constype Above Ground Ind:	Not reported
Constype Below Ground Ind:	Not reported
Constype Cable Line Ind:	Not reported
Constype Comm Line Ind:	Not reported
Constype Commercial Ind:	Not reported
Constype Electrical Line Ind:	Not reported
Constype Gas Line Ind:	Not reported
Constype Industrial Ind:	Not reported
Constype Other Description:	Not reported
Constype Other Ind:	Not reported
Constype Recons Ind:	Not reported
Constype Residential Ind:	Not reported
Constype Transport Ind:	Not reported
Constype Utility Description:	Not reported
Constype Utility Ind:	Not reported
Constype Water Sewer Ind:	Not reported
Dir Discharge Uswater Ind:	Not reported
Receiving Water Name:	Not reported
Certifier:	Not reported
Certifier Title:	Not reported
Certification Date:	Not reported
Primary Sic:	Not reported
Secondary Sic:	Not reported
Tertiary Sic:	Not reported

San Bern. Co. Permit:

Name:	NORTHWEST PIPE COMPANY
Address:	12351 RANCHO RD
City,State,Zip:	ADELANTO, CA 92301
Region:	SAN BERNARDINO
Facility ID:	FA0005005

Map ID
Direction
Distance
Elevation

MAP FINDINGS

Site

Database(s)

EDR ID Number
EPA ID Number

NORTHWEST PIPE COMPANY (Continued)

1000820078

Owner: NORTHWEST PIPE COMPANY
Permit Number: PT0005576
Permit Category: APSA 1,320-10,000 GAL FAC CAPACITY
Facility Status: ACTIVE
Expiration Date: 09/30/2022

Name: NORTHWEST PIPE COMPANY
Address: 12351 RANCHO RD
City,State,Zip: ADELANTO, CA 92301
Region: SAN BERNARDINO
Facility ID: FA0005005
Owner: NORTHWEST PIPE COMPANY
Permit Number: PT0005566
Permit Category: SMALL QUANTITY GENERATOR
Facility Status: ACTIVE
Expiration Date: 09/30/2022

Name: NORTHWEST PIPE COMPANY
Address: 12351 RANCHO RD
City,State,Zip: ADELANTO, CA 92301
Region: SAN BERNARDINO
Facility ID: FA0005005
Owner: NORTHWEST PIPE COMPANY
Permit Number: PT0013923
Permit Category: WASTE-GENERATING RECYCLER (ONSITE)
Facility Status: ACTIVE
Expiration Date: 09/30/2022

Name: NORTHWEST PIPE COMPANY
Address: 12351 RANCHO RD
City,State,Zip: ADELANTO, CA 92301
Region: SAN BERNARDINO
Facility ID: FA0005005
Owner: NORTHWEST PIPE COMPANY
Permit Number: PT0005565
Permit Category: HAZARDOUS MATERIALS 11-30 CHEMICALS
Facility Status: ACTIVE
Expiration Date: 09/30/2022

Name: NORTHWEST PIPE COMPANY
Address: 12351 RANCHO RD
City,State,Zip: ADELANTO, CA 92301
Region: SAN BERNARDINO
Facility ID: FA0005005
Owner: NORTHWEST PIPE COMPANY
Permit Number: PT0036545
Permit Category: RCRA LQG GENERAL ACTIVITY(NB)
Facility Status: INACTIVE
Expiration Date: 09/30/2017

Name: NORTHWEST PIPE COMPANY
Address: 12351 RANCHO RD
City,State,Zip: ADELANTO, CA 92301
Region: SAN BERNARDINO
Facility ID: FA0005005
Owner: NORTHWEST PIPE COMPANY
Permit Number: PT0005567

Map ID
Direction
Distance
Elevation

MAP FINDINGS

Site

Database(s)

EDR ID Number
EPA ID Number

NORTHWEST PIPE COMPANY (Continued)

1000820078

Permit Category: AST OPERATING PERMIT
Facility Status: INACTIVE
Expiration Date: 09/30/2005

WDS:

Name: NORTHWEST PIPE & CASING CO
Address: 12351 RANCHO RD.
City: ADELANTO
Facility ID: South Lahontan 36I003503
Facility Type: Not reported
Facility Status: Active - Any facility with a continuous or seasonal discharge that is under Waste Discharge Requirements.
NPDES Number: CAS000001 The 1st 2 characters designate the state. The remaining 7 are assigned by the Regional Board
Subregion: 0
Facility Telephone: Not reported
Facility Contact: Not reported
Agency Name: NORTHWEST PIPE & CASING CO
Agency Address: Not reported
Agency City,St,Zip: 0
Agency Contact: Not reported
Agency Telephone: Not reported
Agency Type: Not reported
SIC Code: 0
SIC Code 2: Not reported
Primary Waste Type: Not reported
Primary Waste: Not reported
Waste Type2: Not reported
Waste2: Not reported
Primary Waste Type: Not reported
Secondary Waste: Not reported
Secondary Waste Type: Not reported
Design Flow: 0
Baseline Flow: 0
Reclamation: Not reported
POTW: Not reported
Treat To Water: Minor Threat to Water Quality. A violation of a regional board order should cause a relatively minor impairment of beneficial uses compared to a major or minor threat. Not: All nurds without a TTWQ will be considered a minor threat to water quality unless coded at a higher Level. A Zero (0) may be used to code those NURDS that are found to represent no threat to water quality.
Complexity: Category C - Facilities having no waste treatment systems, such as cooling water dischargers or those who must comply through best management practices, facilities with passive waste treatment and disposal systems, such as septic systems with subsurface disposal, or dischargers having waste storage systems with land disposal such as dairy waste ponds.

CIWQS:

Name: NORTHWEST PIPE CO
Address: 12351 RANCHO RD
City,State,Zip: ADELANTO, CA 92301
Agency: Northwest Pipe Co
Agency Address: 201 NE Park Plaza Drive Suite 100, Vancouver, WA 98684
Place/Project Type: Industrial - Steel Pipe and Tubes

Map ID
Direction
Distance
Elevation

MAP FINDINGS

Site

Database(s)

EDR ID Number
EPA ID Number

NORTHWEST PIPE COMPANY (Continued)

1000820078

SIC/NAICS: 3317
Region: 6V
Program: INDSTW
Regulatory Measure Status: Terminated
Regulatory Measure Type: Storm water industrial
Order Number: 2014-0057-DWQ
WDID: 6B361003503
NPDES Number: CAS000001
Adoption Date: Not reported
Effective Date: 04/03/1992
Termination Date: 08/25/2021
Expiration/Review Date: Not reported
Design Flow: Not reported
Major/Minor: Not reported
Complexity: Not reported
TTWQ: Not reported
Enforcement Actions within 5 years: 0
Violations within 5 years: 0
Latitude: 34.55745
Longitude: -117.39426

CERS:

Name: NORTHWEST PIPE CO
Address: 12351 RANCHO RD
City,State,Zip: ADELANTO, CA 92301
Site ID: 52735
CERS ID: 92301NRTHW12351
CERS Description: Toxic Release Inventory

Violations:

Site ID: 52735
Site Name: NORTHWEST PIPE CO
Violation Date: 01-14-2020
Citation: HSC 6.95 25508(a)(1) - California Health and Safety Code, Chapter 6.95, Section(s) 25508(a)(1)
Violation Description: Failure to complete and electronically submit hazardous material inventory information for all reportable hazardous materials on site at or above reportable quantities.
Violation Notes: Returned to compliance on 02/14/2020. OBSERVATION: Inventory uploaded into CERS is not consistent with what was observed during the inspection. Refer to the inventory section of this report for more detail. CORRECTIVE ACTION: Submit an accurate and complete hazardous materials inventory via CERS.
Violation Division: San Bernardino County Fire Department
Violation Program: HMRRP
Violation Source: CERS,

Site ID: 52735
Site Name: NORTHWEST PIPE CO
Violation Date: 08-12-2016
Citation: HSC 6.67 25270.4.5(a) - California Health and Safety Code, Chapter 6.67, Section(s) 25270.4.5(a)
Violation Description: Failure to prepare and implement a Spill Prevention Control and Countermeasure (SPCC) Plan.
Violation Notes: Returned to compliance on 09/16/2016. COMPLIANCE ACTIVITY: (09/16/2016)- FACILITY SUBMITTED DOCUMENTATION. VIOLATION: SPCC PLAN NOT COMPLETE. MAP AND INVENTORY PAGES WERE NOT AVAILABLE FOR REVIEW.

Map ID
Direction
Distance
Elevation

MAP FINDINGS

Site

Database(s)

EDR ID Number
EPA ID Number

NORTHWEST PIPE COMPANY (Continued)

1000820078

COMPLIANCE: COMPLETE A SPCC PLAN.
Violation Division: San Bernardino County Fire Department
Violation Program: APSA
Violation Source: CERS,

Site ID: 52735
Site Name: NORTHWEST PIPE CO
Violation Date: 08-12-2016
Citation: HSC 6.5 Multiple - California Health and Safety Code, Chapter 6.5, Section(s) Multiple
Violation Description: Hazardous Waste Generator Program - Administration/Documentation - General
Violation Notes: Returned to compliance on 09/16/2016. Failure to conduct a Source Reduction Evaluation Review and Plan (CHSC 25244.19(a)) COMPLIANCE ACTIVITY: (09/16/2016)- FACILITY SUBMITTED DOCUMENTATION. Violation: Copy of Completed SB 14 was not available. CCR 67100.3 Compliance Requirement: Complete a Source Reduction Evaluation Review Plan (SB14).

Violation Division: San Bernardino County Fire Department
Violation Program: HW
Violation Source: CERS,

Site ID: 52735
Site Name: NORTHWEST PIPE CO
Violation Date: 01-14-2020
Citation: HSC 6.5 25250.22 - California Health and Safety Code, Chapter 6.5, Section(s) 25250.22
Violation Description: Failure to properly manage used oil and/or fuel filters in accordance with the requirements.
Violation Notes: Returned to compliance on 01/14/2020. OBSERVATION: (2) 55 gallon drums of drained metal filters located in the maintenance shop area were observed with an incorrect label. CORRECTED ON SITE: The drums mentioned above were properly labeled during the inspection.

Violation Division: San Bernardino County Fire Department
Violation Program: HW
Violation Source: CERS,

Site ID: 52735
Site Name: NORTHWEST PIPE CO
Violation Date: 08-12-2016
Citation: HSC 6.95 25508.1(a)-(f) - California Health and Safety Code, Chapter 6.95, Section(s) 25508.1(a)-(f)
Violation Description: Failure to electronically update business plan within 30 days of any one of the following events: A 100 percent or more increase in the quantity of a previously disclosed material. Any handling of a previously undisclosed hazardous materials at or above reportable quantities. A change of business address, business ownership, or business name. A substantial change in the handler's operations that requires modification to any portion of the business plan.
Violation Notes: Returned to compliance on 09/16/2016. COMPLIANCE ACTIVITY: (09/16/2016)- FACILITY SUBMITTED CERTIFICATE OF COMPLIANCE. OBSERVATION: THE FOLLOWING ITEMS WER NOT LISTED IN THE CERS INVENTORY: 1) USED RAGS 2) USED ABSORBENT 3) USED ANTIFREEZE COMPLIANCE REQUIREMENT: LIST ALL REPORTABLE HAZARDOSU MATERIALS/ HAZARDOUS IN THE CERS INVENTORY

Violation Division: San Bernardino County Fire Department
Violation Program: HMRRP

Map ID
Direction
Distance
Elevation

MAP FINDINGS

Site

Database(s)

EDR ID Number
EPA ID Number

NORTHWEST PIPE COMPANY (Continued)

1000820078

Violation Source: CERS,

Site ID: 52735
Site Name: NORTHWEST PIPE CO
Violation Date: 01-14-2020
Citation: 22 CCR 12 66262.34(f) - California Code of Regulations, Title 22, Chapter 12, Section(s) 66262.34(f)

Violation Description: Failure to properly label hazardous waste accumulation containers and portable tanks with the following requirements: "Hazardous Waste", name and address of the generator, physical and chemical characteristics of the Hazardous Waste, and starting accumulation date.

Violation Notes: Returned to compliance on 01/20/2020. OBSERVATION: (2) pallet boxes of oily rags located in the maintenance shop area were observed without a hazardous waste label. CORRECTIVE ACTION: Submit photos to the CUPA demonstrating that the container listed above has been properly labeled.

Violation Division: San Bernardino County Fire Department
Violation Program: HW
Violation Source: CERS,

Site ID: 52735
Site Name: NORTHWEST PIPE CO
Violation Date: 01-14-2020
Citation: HSC 6.67 25270.4.5(a) - California Health and Safety Code, Chapter 6.67, Section(s) 25270.4.5(a)

Violation Description: Failure to address in the SPCC Plan the type of oil and storage capacity for each fixed container. For mobile or portable containers, either provide the type of oil and storage capacity, or an estimate of the potential number of mobile or portable containers, the types of oil, and anticipated storage capacities.

Violation Notes: Returned to compliance on 01/20/2020. OBSERVATION: The oil storage container section in the SPCC plan is not accurate to what is observed/stored on site. CORRECTIVE ACTION: Submit a signed statement indicating that the SPCC plan has been revised to address the type of oil and storage capacity of storage containers.

Violation Division: San Bernardino County Fire Department
Violation Program: APSA
Violation Source: CERS,

Site ID: 52735
Site Name: NORTHWEST PIPE CO
Violation Date: 08-12-2016
Citation: HSC 6.5 Multiple - California Health and Safety Code, Chapter 6.5, Section(s) Multiple

Violation Description: Hazardous Waste Generator Program - Operations/Maintenance - General

Violation Notes: Returned to compliance on 08/17/2016. Failure to operate and maintain facility to prevent a fire, spill or release (CCR 66265.31)
OBSERVATION: OIL DEBRIS WAS OBSERVED NEXT TO THE PICK UP BAY. COMPLIANCE MET ON SITE: 1) FACILITY REMOVED AND PROPERLY CONTAINED OIL DEBRIS. 2) COPY OF MAINTENANCE ORDER SUBMITTED, DOCUMENTING INTEGRITY OF THE HYDRAULIC HOSES ON THE ROLLERS.

Violation Division: San Bernardino County Fire Department
Violation Program: HW
Violation Source: CERS,

Map ID
Direction
Distance
Elevation

MAP FINDINGS

Site

Database(s)

EDR ID Number
EPA ID Number

NORTHWEST PIPE COMPANY (Continued)

1000820078

Evaluation:

Eval General Type: Compliance Evaluation Inspection
Eval Date: 01-14-2020
Violations Found: Yes
Eval Type: Routine done by local agency
Eval Notes: Not reported
Eval Division: San Bernardino County Fire Department
Eval Program: HMRRP
Eval Source: CERS,

Eval General Type: Compliance Evaluation Inspection
Eval Date: 01-14-2020
Violations Found: Yes
Eval Type: Routine done by local agency
Eval Notes: Not reported
Eval Division: San Bernardino County Fire Department
Eval Program: HW
Eval Source: CERS,

Eval General Type: Compliance Evaluation Inspection
Eval Date: 01-14-2020
Violations Found: Yes
Eval Type: Routine done by local agency
Eval Notes: Not reported
Eval Division: San Bernardino County Fire Department
Eval Program: APSA
Eval Source: CERS,

Eval General Type: Compliance Evaluation Inspection
Eval Date: 08-12-2016
Violations Found: No
Eval Type: Routine done by local agency
Eval Notes: NORTHWEST PIPE- CUPA INSP
Eval Division: San Bernardino County Fire Department
Eval Program: HWRrecycler
Eval Source: CERS,

Eval General Type: Compliance Evaluation Inspection
Eval Date: 08-12-2016
Violations Found: Yes
Eval Type: Routine done by local agency
Eval Notes: NORTHWEST PIPE- UST ASPA (SPCC) INSPECTION
Eval Division: San Bernardino County Fire Department
Eval Program: APSA
Eval Source: CERS,

Eval General Type: Compliance Evaluation Inspection
Eval Date: 08-12-2016
Violations Found: Yes
Eval Type: Routine done by local agency
Eval Notes: NORTHWEST PIPE- CUPA HAZARDOUS WASTE INSPECTION-
Eval Division: San Bernardino County Fire Department
Eval Program: HW
Eval Source: CERS,

Eval General Type: Compliance Evaluation Inspection
Eval Date: 01-14-2020

Map ID
Direction
Distance
Elevation

MAP FINDINGS

Site

Database(s)

EDR ID Number
EPA ID Number

NORTHWEST PIPE COMPANY (Continued)

1000820078

Violations Found: No
Eval Type: Routine done by local agency
Eval Notes: Not reported
Eval Division: San Bernardino County Fire Department
Eval Program: HWRecycler
Eval Source: CERS,

Eval General Type: Compliance Evaluation Inspection
Eval Date: 08-12-2016
Violations Found: Yes
Eval Type: Routine done by local agency
Eval Notes: NORTHWEST PIPE- CUPA- HANDLER INSPECTION
Eval Division: San Bernardino County Fire Department
Eval Program: HMRRP
Eval Source: CERS,

Enforcement Action:
Site ID: 52735
Site Name: NORTHWEST PIPE CO
Site Address: 12351 RANCHO RD
Site City: ADELANTO
Site Zip: 92301
Enf Action Date: 08-12-2016
Enf Action Type: Notice of Violation (Unified Program)
Enf Action Description: Notice of Violation Issued by the Inspector at the Time of Inspection
Enf Action Notes: Not reported
Enf Action Division: San Bernardino County Fire Department
Enf Action Program: APSA
Enf Action Source: CERS,

Site ID: 52735
Site Name: NORTHWEST PIPE CO
Site Address: 12351 RANCHO RD
Site City: ADELANTO
Site Zip: 92301
Enf Action Date: 08-12-2016
Enf Action Type: Notice of Violation (Unified Program)
Enf Action Description: Notice of Violation Issued by the Inspector at the Time of Inspection
Enf Action Notes: Not reported
Enf Action Division: San Bernardino County Fire Department
Enf Action Program: HMRRP
Enf Action Source: CERS,

Site ID: 52735
Site Name: NORTHWEST PIPE CO
Site Address: 12351 RANCHO RD
Site City: ADELANTO
Site Zip: 92301
Enf Action Date: 08-12-2016
Enf Action Type: Notice of Violation (Unified Program)
Enf Action Description: Notice of Violation Issued by the Inspector at the Time of Inspection
Enf Action Notes: Not reported
Enf Action Division: San Bernardino County Fire Department
Enf Action Program: HW
Enf Action Source: CERS,

Map ID
Direction
Distance
Elevation

MAP FINDINGS

Site

Database(s)

EDR ID Number
EPA ID Number

NORTHWEST PIPE COMPANY (Continued)

1000820078

Coordinates:

Site ID: 52735
Facility Name: NORTHWEST PIPE CO
Env Int Type Code: TRI
Program ID: 92301NRTHW12351
Coord Name: Not reported
Ref Point Type Desc: Unknown,
Latitude: 34.555550
Longitude: -117.388290

Affiliation:

Affiliation Type Desc: CUPA District
Entity Name: San Bernardino County Fire
Entity Title: Not reported
Affiliation Address: 620 South E Street
Affiliation City: San Bernardino
Affiliation State: CA
Affiliation Country: Not reported
Affiliation Zip: 92415-0153
Affiliation Phone: (909) 386-8401,

Affiliation Type Desc: Document Preparer
Entity Name: Green Environmental Management
Entity Title: Not reported
Affiliation Address: Not reported
Affiliation City: Not reported
Affiliation State: Not reported
Affiliation Country: Not reported
Affiliation Zip: Not reported
Affiliation Phone: ,

Affiliation Type Desc: Environmental Contact
Entity Name: Jonathan Green
Entity Title: Not reported
Affiliation Address: PO Box 2212
Affiliation City: Sisters
Affiliation State: OR
Affiliation Country: Not reported
Affiliation Zip: 97759
Affiliation Phone: ,

Affiliation Type Desc: Legal Owner
Entity Name: NORTHWEST PIPE COMPANY
Entity Title: Not reported
Affiliation Address: 5721 SE COLUMBIA WAY, STE 200
Affiliation City: VANCOUVER
Affiliation State: WA
Affiliation Country: United States
Affiliation Zip: 98661
Affiliation Phone: (760) 246-3191,

Affiliation Type Desc: Operator
Entity Name: NORTHWEST PIPE COMPANY
Entity Title: Not reported
Affiliation Address: Not reported
Affiliation City: Not reported

Map ID
Direction
Distance
Elevation

MAP FINDINGS

Site

Database(s)

EDR ID Number
EPA ID Number

NORTHWEST PIPE COMPANY (Continued)

1000820078

Affiliation State: Not reported
Affiliation Country: Not reported
Affiliation Zip: Not reported
Affiliation Phone: (760) 246-3191,

Affiliation Type Desc: Public Contact
Entity Name: Ronald Cuellar
Entity Title: Not reported
Affiliation Address: Not reported
Affiliation City: Not reported
Affiliation State: Not reported
Affiliation Country: Not reported
Affiliation Zip: 92301
Affiliation Phone: 7602463191,

Affiliation Type Desc: Company Official
Entity Name: Ronald Cuellar
Entity Title: Operations Manager
Affiliation Address: Not reported
Affiliation City: Not reported
Affiliation State: Not reported
Affiliation Country: Not reported
Affiliation Zip: 92301
Affiliation Phone: ,

Affiliation Type Desc: Technical Contact
Entity Name: Stephanie Heldt-Sheller
Entity Title: Not reported
Affiliation Address: Not reported
Affiliation City: Not reported
Affiliation State: Not reported
Affiliation Country: Not reported
Affiliation Zip: 92301
Affiliation Phone: 3603976341,

Affiliation Type Desc: Facility Mailing Address
Entity Name: Mailing Address
Entity Title: Not reported
Affiliation Address: 12351 RANCHO RD
Affiliation City: ADELANTO
Affiliation State: CA
Affiliation Country: Not reported
Affiliation Zip: 92301
Affiliation Phone: ,

Affiliation Type Desc: Identification Signer
Entity Name: Ron Cuellar
Entity Title: Operations Manager
Affiliation Address: Not reported
Affiliation City: Not reported
Affiliation State: Not reported
Affiliation Country: Not reported
Affiliation Zip: Not reported
Affiliation Phone: ,

Affiliation Type Desc: Parent Company
Entity Name: NORTHWEST PIPE CO

Map ID
Direction
Distance
Elevation

MAP FINDINGS

Site

Database(s)

EDR ID Number
EPA ID Number

NORTHWEST PIPE COMPANY (Continued)

1000820078

Entity Title: Not reported
Affiliation Address: Not reported
Affiliation City: Not reported
Affiliation State: Not reported
Affiliation Country: Not reported
Affiliation Zip: 92301
Affiliation Phone: ,

Affiliation Type Desc: Parent Corporation
Entity Name: NORTHWEST PIPE COMPANY
Entity Title: Not reported
Affiliation Address: Not reported
Affiliation City: Not reported
Affiliation State: Not reported
Affiliation Country: Not reported
Affiliation Zip: Not reported
Affiliation Phone: ,

Name: NORTHWEST PIPE CO
Address: 12351 RANCHO RD
City,State,Zip: ADELANTO, CA 92301
Site ID: 52735
CERS ID: 10042534
CERS Description: Chemical Storage Facilities

Violations:

Site ID: 52735
Site Name: NORTHWEST PIPE CO
Violation Date: 01-14-2020
Citation: HSC 6.95 25508(a)(1) - California Health and Safety Code, Chapter 6.95, Section(s) 25508(a)(1)
Violation Description: Failure to complete and electronically submit hazardous material inventory information for all reportable hazardous materials on site at or above reportable quantities.
Violation Notes: Returned to compliance on 02/14/2020. OBSERVATION: Inventory uploaded into CERS is not consistent with what was observed during the inspection. Refer to the inventory section of this report for more detail. CORRECTIVE ACTION: Submit an accurate and complete hazardous materials inventory via CERS.
Violation Division: San Bernardino County Fire Department
Violation Program: HMRRP
Violation Source: CERS,

Site ID: 52735
Site Name: NORTHWEST PIPE CO
Violation Date: 08-12-2016
Citation: HSC 6.67 25270.4.5(a) - California Health and Safety Code, Chapter 6.67, Section(s) 25270.4.5(a)
Violation Description: Failure to prepare and implement a Spill Prevention Control and Countermeasure (SPCC) Plan.
Violation Notes: Returned to compliance on 09/16/2016. COMPLIANCE ACTIVITY: (09/16/2016)- FACILITY SUBMITTED DOCUMENTATION. VIOLATION: SPCC PLAN NOT COMPLETE. MAP AND INVENTORY PAGES WERE NOT AVAILABLE FOR REVIEW. COMPLIANCE: COMPLETE A SPCC PLAN.
Violation Division: San Bernardino County Fire Department
Violation Program: APSA
Violation Source: CERS,

Map ID
Direction
Distance
Elevation

MAP FINDINGS

Site

Database(s)

EDR ID Number
EPA ID Number

NORTHWEST PIPE COMPANY (Continued)

1000820078

Site ID: 52735
Site Name: NORTHWEST PIPE CO
Violation Date: 08-12-2016
Citation: HSC 6.5 Multiple - California Health and Safety Code, Chapter 6.5, Section(s) Multiple
Violation Description: Hazardous Waste Generator Program - Administration/Documentation - General
Violation Notes: Returned to compliance on 09/16/2016. Failure to conduct a Source Reduction Evaluation Review and Plan (CHSC 25244.19(a)) COMPLIANCE ACTIVITY: (09/16/2016)- FACILITY SUBMITTED DOCUMENTATION. Violation: Copy of Completed SB 14 was not available. CCR 67100.3 Compliance Requirement: Complete a Source Reduction Evaluation Review Plan (SB14).
Violation Division: San Bernardino County Fire Department
Violation Program: HW
Violation Source: CERS,

Site ID: 52735
Site Name: NORTHWEST PIPE CO
Violation Date: 01-14-2020
Citation: HSC 6.5 25250.22 - California Health and Safety Code, Chapter 6.5, Section(s) 25250.22
Violation Description: Failure to properly manage used oil and/or fuel filters in accordance with the requirements.
Violation Notes: Returned to compliance on 01/14/2020. OBSERVATION: (2) 55 gallon drums of drained metal filters located in the maintenance shop area were observed with an incorrect label. CORRECTED ON SITE: The drums mentioned above were properly labeled during the inspection.
Violation Division: San Bernardino County Fire Department
Violation Program: HW
Violation Source: CERS,

Site ID: 52735
Site Name: NORTHWEST PIPE CO
Violation Date: 08-12-2016
Citation: HSC 6.95 25508.1(a)-(f) - California Health and Safety Code, Chapter 6.95, Section(s) 25508.1(a)-(f)
Violation Description: Failure to electronically update business plan within 30 days of any one of the following events: A 100 percent or more increase in the quantity of a previously disclosed material. Any handling of a previously undisclosed hazardous materials at or above reportable quantities. A change of business address, business ownership, or business name. A substantial change in the handler's operations that requires modification to any portion of the business plan.
Violation Notes: Returned to compliance on 09/16/2016. COMPLIANCE ACTIVITY: (09/16/2016)- FACILITY SUBMITTED CERTIFICATE OF COMPLIANCE. OBSERVATION: THE FOLLOWING ITEMS WER NOT LISTED IN THE CERS INVENTORY: 1) USED RAGS 2) USED ABSORBENT 3) USED ANTIFREEZE COMPLIANCE REQUIREMENT: LIST ALL REPORTABLE HAZARDOSU MATERIALS/ HAZARDOUS IN THE CERS INVENTORY
Violation Division: San Bernardino County Fire Department
Violation Program: HMRRP
Violation Source: CERS,

Site ID: 52735
Site Name: NORTHWEST PIPE CO
Violation Date: 01-14-2020

Map ID
Direction
Distance
Elevation

MAP FINDINGS

Site

Database(s)

EDR ID Number
EPA ID Number

NORTHWEST PIPE COMPANY (Continued)

1000820078

Citation: 22 CCR 12 66262.34(f) - California Code of Regulations, Title 22, Chapter 12, Section(s) 66262.34(f)

Violation Description: Failure to properly label hazardous waste accumulation containers and portable tanks with the following requirements: "Hazardous Waste", name and address of the generator, physical and chemical characteristics of the Hazardous Waste, and starting accumulation date.

Violation Notes: Returned to compliance on 01/20/2020. OBSERVATION: (2) pallet boxes of oily rags located in the maintenance shop area were observed without a hazardous waste label. CORRECTIVE ACTION: Submit photos to the CUPA demonstrating that the container listed above has been properly labeled.

Violation Division: San Bernardino County Fire Department
Violation Program: HW
Violation Source: CERS,

Site ID: 52735
Site Name: NORTHWEST PIPE CO
Violation Date: 01-14-2020

Citation: HSC 6.67 25270.4.5(a) - California Health and Safety Code, Chapter 6.67, Section(s) 25270.4.5(a)

Violation Description: Failure to address in the SPCC Plan the type of oil and storage capacity for each fixed container. For mobile or portable containers, either provide the type of oil and storage capacity, or an estimate of the potential number of mobile or portable containers, the types of oil, and anticipated storage capacities.

Violation Notes: Returned to compliance on 01/20/2020. OBSERVATION: The oil storage container section in the SPCC plan is not accurate to what is observed/stored on site. CORRECTIVE ACTION: Submit a signed statement indicating that the SPCC plan has been revised to address the type of oil and storage capacity of storage containers.

Violation Division: San Bernardino County Fire Department
Violation Program: APSA
Violation Source: CERS,

Site ID: 52735
Site Name: NORTHWEST PIPE CO
Violation Date: 08-12-2016

Citation: HSC 6.5 Multiple - California Health and Safety Code, Chapter 6.5, Section(s) Multiple

Violation Description: Hazardous Waste Generator Program - Operations/Maintenance - General

Violation Notes: Returned to compliance on 08/17/2016. Failure to operate and maintain facility to prevent a fire, spill or release (CCR 66265.31)
OBSERVATION: OIL DEBRIS WAS OBSERVED NEXT TO THE PICK UP BAY.
COMPLIANCE MET ON SITE: 1) FACILITY REMOVED AND PROPERLY CONTAINED OIL DEBRIS. 2) COPY OF MAINTENANCE ORDER SUBMITTED, DOCUMENTING INTEGRITY OF THE HYDRAULIC HOSES ON THE ROLLERS.

Violation Division: San Bernardino County Fire Department
Violation Program: HW
Violation Source: CERS,

Evaluation:
Eval General Type: Compliance Evaluation Inspection
Eval Date: 01-14-2020
Violations Found: Yes
Eval Type: Routine done by local agency
Eval Notes: Not reported

Map ID
Direction
Distance
Elevation

MAP FINDINGS

Site

Database(s)

EDR ID Number
EPA ID Number

NORTHWEST PIPE COMPANY (Continued)

1000820078

Eval Division: San Bernardino County Fire Department
Eval Program: HMRRP
Eval Source: CERS,

Eval General Type: Compliance Evaluation Inspection
Eval Date: 01-14-2020
Violations Found: Yes
Eval Type: Routine done by local agency
Eval Notes: Not reported
Eval Division: San Bernardino County Fire Department
Eval Program: HW
Eval Source: CERS,

Eval General Type: Compliance Evaluation Inspection
Eval Date: 01-14-2020
Violations Found: Yes
Eval Type: Routine done by local agency
Eval Notes: Not reported
Eval Division: San Bernardino County Fire Department
Eval Program: APSA
Eval Source: CERS,

Eval General Type: Compliance Evaluation Inspection
Eval Date: 08-12-2016
Violations Found: No
Eval Type: Routine done by local agency
Eval Notes: NORTHWEST PIPE- CUPA INSP
Eval Division: San Bernardino County Fire Department
Eval Program: HWRrecycler
Eval Source: CERS,

Eval General Type: Compliance Evaluation Inspection
Eval Date: 08-12-2016
Violations Found: Yes
Eval Type: Routine done by local agency
Eval Notes: NORTHWEST PIPE- UST ASPA (SPCC) INSPECTION
Eval Division: San Bernardino County Fire Department
Eval Program: APSA
Eval Source: CERS,

Eval General Type: Compliance Evaluation Inspection
Eval Date: 08-12-2016
Violations Found: Yes
Eval Type: Routine done by local agency
Eval Notes: NORTHWEST PIPE- CUPA HAZARDOUS WASTE INSPECTION-
Eval Division: San Bernardino County Fire Department
Eval Program: HW
Eval Source: CERS,

Eval General Type: Compliance Evaluation Inspection
Eval Date: 01-14-2020
Violations Found: No
Eval Type: Routine done by local agency
Eval Notes: Not reported
Eval Division: San Bernardino County Fire Department
Eval Program: HWRrecycler
Eval Source: CERS,

Map ID
Direction
Distance
Elevation

MAP FINDINGS

Site

Database(s)

EDR ID Number
EPA ID Number

NORTHWEST PIPE COMPANY (Continued)

1000820078

Eval General Type: Compliance Evaluation Inspection
Eval Date: 08-12-2016
Violations Found: Yes
Eval Type: Routine done by local agency
Eval Notes: NORTHWEST PIPE- CUPA- HANDLER INSPECTION
Eval Division: San Bernardino County Fire Department
Eval Program: HMRRP
Eval Source: CERS,

Enforcement Action:

Site ID: 52735
Site Name: NORTHWEST PIPE CO
Site Address: 12351 RANCHO RD
Site City: ADELANTO
Site Zip: 92301
Enf Action Date: 08-12-2016
Enf Action Type: Notice of Violation (Unified Program)
Enf Action Description: Notice of Violation Issued by the Inspector at the Time of Inspection
Enf Action Notes: Not reported
Enf Action Division: San Bernardino County Fire Department
Enf Action Program: APSA
Enf Action Source: CERS,

Site ID: 52735
Site Name: NORTHWEST PIPE CO
Site Address: 12351 RANCHO RD
Site City: ADELANTO
Site Zip: 92301
Enf Action Date: 08-12-2016
Enf Action Type: Notice of Violation (Unified Program)
Enf Action Description: Notice of Violation Issued by the Inspector at the Time of Inspection
Enf Action Notes: Not reported
Enf Action Division: San Bernardino County Fire Department
Enf Action Program: HMRRP
Enf Action Source: CERS,

Site ID: 52735
Site Name: NORTHWEST PIPE CO
Site Address: 12351 RANCHO RD
Site City: ADELANTO
Site Zip: 92301
Enf Action Date: 08-12-2016
Enf Action Type: Notice of Violation (Unified Program)
Enf Action Description: Notice of Violation Issued by the Inspector at the Time of Inspection
Enf Action Notes: Not reported
Enf Action Division: San Bernardino County Fire Department
Enf Action Program: HW
Enf Action Source: CERS,

Coordinates:

Site ID: 52735
Facility Name: NORTHWEST PIPE CO
Env Int Type Code: TRI
Program ID: 92301NRTHW12351
Coord Name: Not reported
Ref Point Type Desc: Unknown,

Map ID
Direction
Distance
Elevation

MAP FINDINGS

Site

Database(s)

EDR ID Number
EPA ID Number

NORTHWEST PIPE COMPANY (Continued)

1000820078

Latitude: 34.555550
Longitude: -117.388290

Affiliation:

Affiliation Type Desc: CUPA District
Entity Name: San Bernardino County Fire
Entity Title: Not reported
Affiliation Address: 620 South E Street
Affiliation City: San Bernardino
Affiliation State: CA
Affiliation Country: Not reported
Affiliation Zip: 92415-0153
Affiliation Phone: (909) 386-8401,

Affiliation Type Desc: Document Preparer
Entity Name: Green Environmental Management
Entity Title: Not reported
Affiliation Address: Not reported
Affiliation City: Not reported
Affiliation State: Not reported
Affiliation Country: Not reported
Affiliation Zip: Not reported
Affiliation Phone: ,

Affiliation Type Desc: Environmental Contact
Entity Name: Jonathan Green
Entity Title: Not reported
Affiliation Address: PO Box 2212
Affiliation City: Sisters
Affiliation State: OR
Affiliation Country: Not reported
Affiliation Zip: 97759
Affiliation Phone: ,

Affiliation Type Desc: Legal Owner
Entity Name: NORTHWEST PIPE COMPANY
Entity Title: Not reported
Affiliation Address: 5721 SE COLUMBIA WAY, STE 200
Affiliation City: VANCOUVER
Affiliation State: WA
Affiliation Country: United States
Affiliation Zip: 98661
Affiliation Phone: (760) 246-3191,

Affiliation Type Desc: Operator
Entity Name: NORTHWEST PIPE COMPANY
Entity Title: Not reported
Affiliation Address: Not reported
Affiliation City: Not reported
Affiliation State: Not reported
Affiliation Country: Not reported
Affiliation Zip: Not reported
Affiliation Phone: (760) 246-3191,

Affiliation Type Desc: Public Contact
Entity Name: Ronald Cuellar
Entity Title: Not reported

Map ID
Direction
Distance
Elevation

MAP FINDINGS

Site

Database(s)

EDR ID Number
EPA ID Number

NORTHWEST PIPE COMPANY (Continued)

1000820078

Affiliation Address:	Not reported
Affiliation City:	Not reported
Affiliation State:	Not reported
Affiliation Country:	Not reported
Affiliation Zip:	92301
Affiliation Phone:	7602463191,
Affiliation Type Desc:	Company Official
Entity Name:	Ronald Cuellar
Entity Title:	Operations Manager
Affiliation Address:	Not reported
Affiliation City:	Not reported
Affiliation State:	Not reported
Affiliation Country:	Not reported
Affiliation Zip:	92301
Affiliation Phone:	,
Affiliation Type Desc:	Technical Contact
Entity Name:	Stephanie Heldt-Sheller
Entity Title:	Not reported
Affiliation Address:	Not reported
Affiliation City:	Not reported
Affiliation State:	Not reported
Affiliation Country:	Not reported
Affiliation Zip:	92301
Affiliation Phone:	3603976341,
Affiliation Type Desc:	Facility Mailing Address
Entity Name:	Mailing Address
Entity Title:	Not reported
Affiliation Address:	12351 RANCHO RD
Affiliation City:	ADELANTO
Affiliation State:	CA
Affiliation Country:	Not reported
Affiliation Zip:	92301
Affiliation Phone:	,
Affiliation Type Desc:	Identification Signer
Entity Name:	Ron Cuellar
Entity Title:	Operations Manager
Affiliation Address:	Not reported
Affiliation City:	Not reported
Affiliation State:	Not reported
Affiliation Country:	Not reported
Affiliation Zip:	Not reported
Affiliation Phone:	,
Affiliation Type Desc:	Parent Company
Entity Name:	NORTHWEST PIPE CO
Entity Title:	Not reported
Affiliation Address:	Not reported
Affiliation City:	Not reported
Affiliation State:	Not reported
Affiliation Country:	Not reported
Affiliation Zip:	92301
Affiliation Phone:	,

Map ID
 Direction
 Distance
 Elevation

MAP FINDINGS

Site

Database(s)

EDR ID Number
 EPA ID Number

NORTHWEST PIPE COMPANY (Continued)

1000820078

Affiliation Type Desc: Parent Corporation
 Entity Name: NORTHWEST PIPE COMPANY
 Entity Title: Not reported
 Affiliation Address: Not reported
 Affiliation City: Not reported
 Affiliation State: Not reported
 Affiliation Country: Not reported
 Affiliation Zip: Not reported
 Affiliation Phone: ,

**6
 NW
 1/2-1
 0.833 mi.
 4396 ft.**

**TPS TECHNOLOGIES INC
 12328 HIBISCUS RD
 ADELANTO, CA 92301**

**HAZNET S108755317
 HWP N/A
 CERS
 HWTS**

**Relative:
 Lower
 Actual:
 2917 ft.**

HAZNET:
 Name: TPS TECHNOLOGIES INC
 Address: 12328 HIBISCUS RD
 Address 2: Not reported
 City,State,Zip: ADELANTO, CA 923011700
 Contact: GEORGE CATALANO/PRES FAC MGR
 Telephone: 7602468001
 Mailing Name: Not reported
 Mailing Address: 12328 HIBISCUS RD

 Year: 1994
 Gepaid: CAL930834777
 TSD EPA ID: CAD093459485
 CA Waste Code: 213 - Hydrocarbon solvents (benzene, hexane, Stoddard, Etc.)
 Disposal Method: H01 - Transfer Station
 Tons: 0.0667

Additional Info:

Year: 1994
 Gen EPA ID: CAL930834777

 Shipment Date: 19940426
 Creation Date: 10/10/1995 0:00:00
 Receipt Date: 19940502
 Manifest ID: 93198058
 Trans EPA ID: ILD984908202
 Trans Name: Not reported
 Trans 2 EPA ID: ILD984908202
 Trans 2 Name: Not reported
 TSD EPA ID: CAD093459485
 Trans Name: Not reported
 TSD Alt EPA ID: Not reported
 TSD Alt Name: Not reported
 Waste Code Description: 213 - Hydrocarbon solvents (benzene, hexane, Stoddard, etc.)
 RCRA Code: D008
 Meth Code: H01 - Transfer Station
 Quantity Tons: 0.0667
 Waste Quantity: 16
 Quantity Unit: G

Map ID
Direction
Distance
Elevation

MAP FINDINGS

Site

Database(s)

EDR ID Number
EPA ID Number

TPS TECHNOLOGIES INC (Continued)

S108755317

Additional Code 1: Not reported
Additional Code 2: Not reported
Additional Code 3: Not reported
Additional Code 4: Not reported
Additional Code 5: Not reported

HWP:

EPA ID: CAL930834777
Name: TPS TECHNOLOGIES INC
Address: 12328 HIBISCUS RD
Cleanup Status: CLOSED
Latitude: 34.56691
Longitude: -117.3958
Facility Type: Historical - Non-Operating
Facility Size: Not reported
Supervisor: Not reported
Site Code: 540028
Senate District: 21
Assembly District: 33
Public Information Officer: Not reported
Commercial Offsite Facility Types: Not reported
Quarterly Update: This facility submitted an application for standardized permit. The permit was never issued and they never operated under STD permit.
Project Manager Lead: Not reported
Project Manager: Not reported
Permit Type: Standardized
Permit Effective Date: Not reported
Permit Expiration Date: Not reported
Calenviroscreen Score: 81-85%
Total Planned Hours: Not reported
Total Planned Amount: Not reported
Total Actual Hours: Not reported

Activities:

EPA ID: CAL930834777
Facility Type: Historical - Non-Operating
Facility Name: TPS TECHNOLOGIES INC
Project Manager: Not reported
Project Manager Lead: Not reported
Supervisor: Not reported
Facility Status: CLOSED
Activity Type: New Operating Permit
Permit Being Renewed: Not reported
Permit Being Modified: Not reported
Final Date: Not reported
Type: STND
Title Description: New Permit
Due Date: Not reported
Comments: Not reported
Unit Names: Unit 1
Event Description: New Operating Permit - APPLICATION PART A RECEIVED
Actual Date: 02/02/2000

EPA ID: CAL930834777
Facility Type: Historical - Non-Operating
Facility Name: TPS TECHNOLOGIES INC
Project Manager: Not reported

Map ID
Direction
Distance
Elevation

MAP FINDINGS

Site

Database(s)

EDR ID Number
EPA ID Number

TPS TECHNOLOGIES INC (Continued)

S108755317

Project Manager Lead: Not reported
Supervisor: Not reported
Facility Status: CLOSED
Activity Type: New Operating Permit
Permit Being Renewed: Not reported
Permit Being Modified: Not reported
Final Date: Not reported
Type: STND
Title Description: New Permit
Due Date: Not reported
Comments: Not reported
Unit Names: Unit 1
Event Description: New Operating Permit - APPLICATION PART B RECEIVED
Actual Date: 02/02/2000

Closure:

EPA ID: CAL930834777
Facility Type: Historical - Non-Operating
Facility Name: TPS TECHNOLOGIES INC
Project Manager: Not reported
Project Manager Lead: Not reported
Supervisor: Not reported
Facility Size: Not reported
Facility Status: CLOSED
Activity Type: Closure Administrative
Final Date: Not reported
Type: STND
Title Description: Admin Closure
Due Date: Not reported
Comments: Never issued a permit.
Unit Names: Unit 1
Event Description: Closure Administrative - ISSUE CLOSURE VERIFICATION
Actual Date: 07/09/2019

Alias:

EPA ID: CAL930834777
Facility Type: Historical - Non-Operating
Facility Name: TPS TECHNOLOGIES INC
Facility Status: CLOSED
Project Manager: Not reported
Project Manager Lead: Not reported
Supervisor: Not reported
Alias Type: Project Code (Site Code)
Alias: 540028

CERS:

Name: TPS TECHNOLOGIES INC
Address: 12328 HIBISCUS RD
City,State,Zip: ADELANTO, CA 923011700
Site ID: 610535
CERS ID: CAL930834777
CERS Description: Hazardous Waste

Affiliation:

Affiliation Type Desc: Facility Contact

Map ID
Direction
Distance
Elevation

MAP FINDINGS

Site

Database(s)

EDR ID Number
EPA ID Number

TPS TECHNOLOGIES INC (Continued)

S108755317

Entity Name: GEORGE CATALANO/PRES FAC MGR
Entity Title: Not reported
Affiliation Address: 12328 HIBISCUS AVE
Affiliation City: ADELANTO
Affiliation State: CA
Affiliation Country: Not reported
Affiliation Zip: 923011700
Affiliation Phone: 7602468001,

Affiliation Type Desc: Facility Owner
Entity Name: TPS TECHNOLOGIES INC
Entity Title: Not reported
Affiliation Address: 7400 E MCDONALD DRIVE SUITE 3-123
Affiliation City: SCOTTSDALE
Affiliation State: AZ
Affiliation Country: Not reported
Affiliation Zip: 852500000
Affiliation Phone: 4803675885,

HWTS:

Name: TPS TECHNOLOGIES INC
Address: 12328 HIBISCUS RD
Address 2: Not reported
City,State,Zip: ADELANTO, CA 92301
EPA ID: CAL930834777
Inactive Date: 09/23/2005
Create Date: 03/24/1993
Last Act Date: Not reported
Mailing Name: Not reported
Mailing Address: 12328 HIBISCUS RD
Mailing Address 2: Not reported
Mailing City,State,Zip: ADELANTO, CA 923011700
Owner Name: TPS TECHNOLOGIES INC
Owner Address: 7400 E MCDONALD DRIVE SUITE 3-123
Owner Address 2: Not reported
Owner City,State,Zip: SCOTTSDALE, AZ 852500000
Contact Name: GEORGE CATALANO/PRES FAC MGR
Contact Address: 12328 HIBISCUS AVE
Contact Address 2: Not reported
City,State,Zip: ADELANTO, CA 923011700
Facility Status: Inactive
Facility Type: PERMANENT
Category: STATE
Latitude: 34.566557
Longitude: -117.395611

NAICS:

EPA ID: CAL930834777
Create Date: 2002-12-03 15:25:10.000
NAICS Code: 562213
NAICS Description: Solid Waste Combustors and Incinerators
Issued EPA ID Date: 1993-03-24 00:00:00
Inactive Date: 2005-09-23 00:00:00
Facility Name: TPS TECHNOLOGIES INC
Facility Address: 12328 HIBISCUS RD
Facility Address 2: Not reported

Map ID
Direction
Distance
Elevation

MAP FINDINGS

Site

Database(s)

EDR ID Number
EPA ID Number

TPS TECHNOLOGIES INC (Continued)

S108755317

Facility City: ADELANTO
Facility County: Not reported
Facility State: CA
Facility Zip: 923011700

Count: 4 records.

ORPHAN SUMMARY

City	EDR ID	Site Name	Site Address	Zip	Database(s)
ADELANTO	S107539509		NEAR CORNER OF SUN HILL AND HW		CDL
EL MIRAGE	S107526532		.5 MILE N RANCHO RD/.8 MI W SH	92301	CDL
GEORGE AIR FORCE BAS	S126984045	GEORGE AFB DISPOSAL AREA B-1	EXTREME SW CORNER OF BASE	92394	SWF/LF
SAN BERNARDINO COUN	S107538165		CORNER OF HWY 247 & 18 AND 76		CDL

GOVERNMENT RECORDS SEARCHED / DATA CURRENCY TRACKING

To maintain currency of the following federal and state databases, EDR contacts the appropriate governmental agency on a monthly or quarterly basis, as required.

Number of Days to Update: Provides confirmation that EDR is reporting records that have been updated within 90 days from the date the government agency made the information available to the public.

STANDARD ENVIRONMENTAL RECORDS

Lists of Federal NPL (Superfund) sites

NPL: National Priority List

National Priorities List (Superfund). The NPL is a subset of CERCLIS and identifies over 1,200 sites for priority cleanup under the Superfund Program. NPL sites may encompass relatively large areas. As such, EDR provides polygon coverage for over 1,000 NPL site boundaries produced by EPA's Environmental Photographic Interpretation Center (EPIC) and regional EPA offices.

Date of Government Version: 07/26/2022	Source: EPA
Date Data Arrived at EDR: 08/02/2022	Telephone: N/A
Date Made Active in Reports: 08/22/2022	Last EDR Contact: 09/01/2022
Number of Days to Update: 20	Next Scheduled EDR Contact: 10/10/2022
	Data Release Frequency: Quarterly

NPL Site Boundaries

Sources:

EPA's Environmental Photographic Interpretation Center (EPIC)
Telephone: 202-564-7333

EPA Region 1
Telephone 617-918-1143

EPA Region 6
Telephone: 214-655-6659

EPA Region 3
Telephone 215-814-5418

EPA Region 7
Telephone: 913-551-7247

EPA Region 4
Telephone 404-562-8033

EPA Region 8
Telephone: 303-312-6774

EPA Region 5
Telephone 312-886-6686

EPA Region 9
Telephone: 415-947-4246

EPA Region 10
Telephone 206-553-8665

Proposed NPL: Proposed National Priority List Sites

A site that has been proposed for listing on the National Priorities List through the issuance of a proposed rule in the Federal Register. EPA then accepts public comments on the site, responds to the comments, and places on the NPL those sites that continue to meet the requirements for listing.

Date of Government Version: 07/26/2022	Source: EPA
Date Data Arrived at EDR: 08/02/2022	Telephone: N/A
Date Made Active in Reports: 08/22/2022	Last EDR Contact: 09/01/2022
Number of Days to Update: 20	Next Scheduled EDR Contact: 10/10/2022
	Data Release Frequency: Quarterly

NPL LIENS: Federal Superfund Liens

Federal Superfund Liens. Under the authority granted the USEPA by CERCLA of 1980, the USEPA has the authority to file liens against real property in order to recover remedial action expenditures or when the property owner received notification of potential liability. USEPA compiles a listing of filed notices of Superfund Liens.

GOVERNMENT RECORDS SEARCHED / DATA CURRENCY TRACKING

Date of Government Version: 10/15/1991
Date Data Arrived at EDR: 02/02/1994
Date Made Active in Reports: 03/30/1994
Number of Days to Update: 56

Source: EPA
Telephone: 202-564-4267
Last EDR Contact: 08/15/2011
Next Scheduled EDR Contact: 11/28/2011
Data Release Frequency: No Update Planned

Lists of Federal Delisted NPL sites

Delisted NPL: National Priority List Deletions

The National Oil and Hazardous Substances Pollution Contingency Plan (NCP) establishes the criteria that the EPA uses to delete sites from the NPL. In accordance with 40 CFR 300.425.(e), sites may be deleted from the NPL where no further response is appropriate.

Date of Government Version: 07/26/2022
Date Data Arrived at EDR: 08/02/2022
Date Made Active in Reports: 08/22/2022
Number of Days to Update: 20

Source: EPA
Telephone: N/A
Last EDR Contact: 09/01/2022
Next Scheduled EDR Contact: 10/10/2022
Data Release Frequency: Quarterly

Lists of Federal sites subject to CERCLA removals and CERCLA orders

FEDERAL FACILITY: Federal Facility Site Information listing

A listing of National Priority List (NPL) and Base Realignment and Closure (BRAC) sites found in the Comprehensive Environmental Response, Compensation and Liability Information System (CERCLIS) Database where EPA Federal Facilities Restoration and Reuse Office is involved in cleanup activities.

Date of Government Version: 05/25/2021
Date Data Arrived at EDR: 06/24/2021
Date Made Active in Reports: 09/20/2021
Number of Days to Update: 88

Source: Environmental Protection Agency
Telephone: 703-603-8704
Last EDR Contact: 09/06/2022
Next Scheduled EDR Contact: 10/10/2022
Data Release Frequency: Varies

SEMS: Superfund Enterprise Management System

SEMS (Superfund Enterprise Management System) tracks hazardous waste sites, potentially hazardous waste sites, and remedial activities performed in support of EPA's Superfund Program across the United States. The list was formerly known as CERCLIS, renamed to SEMS by the EPA in 2015. The list contains data on potentially hazardous waste sites that have been reported to the USEPA by states, municipalities, private companies and private persons, pursuant to Section 103 of the Comprehensive Environmental Response, Compensation, and Liability Act (CERCLA). This dataset also contains sites which are either proposed to or on the National Priorities List (NPL) and the sites which are in the screening and assessment phase for possible inclusion on the NPL.

Date of Government Version: 07/26/2022
Date Data Arrived at EDR: 08/02/2022
Date Made Active in Reports: 08/22/2022
Number of Days to Update: 20

Source: EPA
Telephone: 800-424-9346
Last EDR Contact: 09/01/2022
Next Scheduled EDR Contact: 10/24/2022
Data Release Frequency: Quarterly

Lists of Federal CERCLA sites with NFRAP

SEMS-ARCHIVE: Superfund Enterprise Management System Archive

GOVERNMENT RECORDS SEARCHED / DATA CURRENCY TRACKING

SEMS-ARCHIVE (Superfund Enterprise Management System Archive) tracks sites that have no further interest under the Federal Superfund Program based on available information. The list was formerly known as the CERCLIS-NFRAP, renamed to SEMS ARCHIVE by the EPA in 2015. EPA may perform a minimal level of assessment work at a site while it is archived if site conditions change and/or new information becomes available. Archived sites have been removed and archived from the inventory of SEMS sites. Archived status indicates that, to the best of EPA's knowledge, assessment at a site has been completed and that EPA has determined no further steps will be taken to list the site on the National Priorities List (NPL), unless information indicates this decision was not appropriate or other considerations require a recommendation for listing at a later time. The decision does not necessarily mean that there is no hazard associated with a given site; it only means that, based upon available information, the location is not judged to be potential NPL site.

Date of Government Version: 07/26/2022	Source: EPA
Date Data Arrived at EDR: 08/02/2022	Telephone: 800-424-9346
Date Made Active in Reports: 08/22/2022	Last EDR Contact: 09/01/2022
Number of Days to Update: 20	Next Scheduled EDR Contact: 10/24/2022
	Data Release Frequency: Quarterly

Lists of Federal RCRA facilities undergoing Corrective Action

CORRACTS: Corrective Action Report

CORRACTS identifies hazardous waste handlers with RCRA corrective action activity.

Date of Government Version: 06/20/2022	Source: EPA
Date Data Arrived at EDR: 06/21/2022	Telephone: 800-424-9346
Date Made Active in Reports: 06/28/2022	Last EDR Contact: 06/21/2022
Number of Days to Update: 7	Next Scheduled EDR Contact: 10/03/2022
	Data Release Frequency: Quarterly

Lists of Federal RCRA TSD facilities

RCRA-TSDF: RCRA - Treatment, Storage and Disposal

RCRAInfo is EPA's comprehensive information system, providing access to data supporting the Resource Conservation and Recovery Act (RCRA) of 1976 and the Hazardous and Solid Waste Amendments (HSWA) of 1984. The database includes selective information on sites which generate, transport, store, treat and/or dispose of hazardous waste as defined by the Resource Conservation and Recovery Act (RCRA). Transporters are individuals or entities that move hazardous waste from the generator offsite to a facility that can recycle, treat, store, or dispose of the waste. TSDFs treat, store, or dispose of the waste.

Date of Government Version: 06/20/2022	Source: Environmental Protection Agency
Date Data Arrived at EDR: 06/21/2022	Telephone: (415) 495-8895
Date Made Active in Reports: 06/28/2022	Last EDR Contact: 06/21/2022
Number of Days to Update: 7	Next Scheduled EDR Contact: 10/03/2022
	Data Release Frequency: Quarterly

Lists of Federal RCRA generators

RCRA-LQG: RCRA - Large Quantity Generators

RCRAInfo is EPA's comprehensive information system, providing access to data supporting the Resource Conservation and Recovery Act (RCRA) of 1976 and the Hazardous and Solid Waste Amendments (HSWA) of 1984. The database includes selective information on sites which generate, transport, store, treat and/or dispose of hazardous waste as defined by the Resource Conservation and Recovery Act (RCRA). Large quantity generators (LQGs) generate over 1,000 kilograms (kg) of hazardous waste, or over 1 kg of acutely hazardous waste per month.

Date of Government Version: 06/20/2022	Source: Environmental Protection Agency
Date Data Arrived at EDR: 06/21/2022	Telephone: (415) 495-8895
Date Made Active in Reports: 06/28/2022	Last EDR Contact: 06/21/2022
Number of Days to Update: 7	Next Scheduled EDR Contact: 10/03/2022
	Data Release Frequency: Quarterly

GOVERNMENT RECORDS SEARCHED / DATA CURRENCY TRACKING

RCRA-SQG: RCRA - Small Quantity Generators

RCRAInfo is EPA's comprehensive information system, providing access to data supporting the Resource Conservation and Recovery Act (RCRA) of 1976 and the Hazardous and Solid Waste Amendments (HSWA) of 1984. The database includes selective information on sites which generate, transport, store, treat and/or dispose of hazardous waste as defined by the Resource Conservation and Recovery Act (RCRA). Small quantity generators (SQGs) generate between 100 kg and 1,000 kg of hazardous waste per month.

Date of Government Version: 06/20/2022	Source: Environmental Protection Agency
Date Data Arrived at EDR: 06/21/2022	Telephone: (415) 495-8895
Date Made Active in Reports: 06/28/2022	Last EDR Contact: 06/21/2022
Number of Days to Update: 7	Next Scheduled EDR Contact: 10/03/2022
	Data Release Frequency: Quarterly

RCRA-VSQG: RCRA - Very Small Quantity Generators (Formerly Conditionally Exempt Small Quantity Generators)

RCRAInfo is EPA's comprehensive information system, providing access to data supporting the Resource Conservation and Recovery Act (RCRA) of 1976 and the Hazardous and Solid Waste Amendments (HSWA) of 1984. The database includes selective information on sites which generate, transport, store, treat and/or dispose of hazardous waste as defined by the Resource Conservation and Recovery Act (RCRA). Very small quantity generators (VSQGs) generate less than 100 kg of hazardous waste, or less than 1 kg of acutely hazardous waste per month.

Date of Government Version: 06/20/2022	Source: Environmental Protection Agency
Date Data Arrived at EDR: 06/21/2022	Telephone: (415) 495-8895
Date Made Active in Reports: 06/28/2022	Last EDR Contact: 06/21/2022
Number of Days to Update: 7	Next Scheduled EDR Contact: 10/03/2022
	Data Release Frequency: Quarterly

Federal institutional controls / engineering controls registries

LUCIS: Land Use Control Information System

LUCIS contains records of land use control information pertaining to the former Navy Base Realignment and Closure properties.

Date of Government Version: 05/16/2022	Source: Department of the Navy
Date Data Arrived at EDR: 05/19/2022	Telephone: 843-820-7326
Date Made Active in Reports: 07/29/2022	Last EDR Contact: 08/03/2022
Number of Days to Update: 71	Next Scheduled EDR Contact: 11/21/2022
	Data Release Frequency: Varies

US ENG CONTROLS: Engineering Controls Sites List

A listing of sites with engineering controls in place. Engineering controls include various forms of caps, building foundations, liners, and treatment methods to create pathway elimination for regulated substances to enter environmental media or effect human health.

Date of Government Version: 05/16/2022	Source: Environmental Protection Agency
Date Data Arrived at EDR: 05/24/2022	Telephone: 703-603-0695
Date Made Active in Reports: 07/29/2022	Last EDR Contact: 08/17/2022
Number of Days to Update: 66	Next Scheduled EDR Contact: 12/05/2022
	Data Release Frequency: Varies

US INST CONTROLS: Institutional Controls Sites List

A listing of sites with institutional controls in place. Institutional controls include administrative measures, such as groundwater use restrictions, construction restrictions, property use restrictions, and post remediation care requirements intended to prevent exposure to contaminants remaining on site. Deed restrictions are generally required as part of the institutional controls.

Date of Government Version: 05/16/2022	Source: Environmental Protection Agency
Date Data Arrived at EDR: 05/24/2022	Telephone: 703-603-0695
Date Made Active in Reports: 07/29/2022	Last EDR Contact: 08/17/2022
Number of Days to Update: 66	Next Scheduled EDR Contact: 12/05/2022
	Data Release Frequency: Varies

GOVERNMENT RECORDS SEARCHED / DATA CURRENCY TRACKING

Federal ERNS list

ERNS: Emergency Response Notification System

Emergency Response Notification System. ERNS records and stores information on reported releases of oil and hazardous substances.

Date of Government Version: 06/14/2022

Source: National Response Center, United States Coast Guard

Date Data Arrived at EDR: 06/15/2022

Telephone: 202-267-2180

Date Made Active in Reports: 06/21/2022

Last EDR Contact: 06/15/2022

Number of Days to Update: 6

Next Scheduled EDR Contact: 10/03/2022

Data Release Frequency: Quarterly

Lists of state- and tribal (Superfund) equivalent sites

RESPONSE: State Response Sites

Identifies confirmed release sites where DTSC is involved in remediation, either in a lead or oversight capacity. These confirmed release sites are generally high-priority and high potential risk.

Date of Government Version: 04/25/2022

Source: Department of Toxic Substances Control

Date Data Arrived at EDR: 04/26/2022

Telephone: 916-323-3400

Date Made Active in Reports: 07/15/2022

Last EDR Contact: 07/25/2022

Number of Days to Update: 80

Next Scheduled EDR Contact: 11/07/2022

Data Release Frequency: Quarterly

Lists of state- and tribal hazardous waste facilities

ENVIROSTOR: EnviroStor Database

The Department of Toxic Substances Control's (DTSC's) Site Mitigation and Brownfields Reuse Program's (SMBRP's) EnviroStor database identifies sites that have known contamination or sites for which there may be reasons to investigate further. The database includes the following site types: Federal Superfund sites (National Priorities List (NPL)); State Response, including Military Facilities and State Superfund; Voluntary Cleanup; and School sites. EnviroStor provides similar information to the information that was available in CalSites, and provides additional site information, including, but not limited to, identification of formerly-contaminated properties that have been released for reuse, properties where environmental deed restrictions have been recorded to prevent inappropriate land uses, and risk characterization information that is used to assess potential impacts to public health and the environment at contaminated sites.

Date of Government Version: 04/25/2022

Source: Department of Toxic Substances Control

Date Data Arrived at EDR: 04/26/2022

Telephone: 916-323-3400

Date Made Active in Reports: 07/15/2022

Last EDR Contact: 07/25/2022

Number of Days to Update: 80

Next Scheduled EDR Contact: 11/07/2022

Data Release Frequency: Quarterly

Lists of state and tribal landfills and solid waste disposal facilities

SWF/LF (SWIS): Solid Waste Information System

Active, Closed and Inactive Landfills. SWF/LF records typically contain an inventory of solid waste disposal facilities or landfills. These may be active or inactive facilities or open dumps that failed to meet RCRA Section 4004 criteria for solid waste landfills or disposal sites.

Date of Government Version: 05/09/2022

Source: Department of Resources Recycling and Recovery

Date Data Arrived at EDR: 05/09/2022

Telephone: 916-341-6320

Date Made Active in Reports: 07/29/2022

Last EDR Contact: 08/08/2022

Number of Days to Update: 81

Next Scheduled EDR Contact: 11/21/2022

Data Release Frequency: Quarterly

Lists of state and tribal leaking storage tanks

GOVERNMENT RECORDS SEARCHED / DATA CURRENCY TRACKING

LUST REG 2: Fuel Leak List

Leaking Underground Storage Tank locations. Alameda, Contra Costa, Marin, Napa, San Francisco, San Mateo, Santa Clara, Solano, Sonoma counties.

Date of Government Version: 09/30/2004
Date Data Arrived at EDR: 10/20/2004
Date Made Active in Reports: 11/19/2004
Number of Days to Update: 30

Source: California Regional Water Quality Control Board San Francisco Bay Region (2)
Telephone: 510-622-2433
Last EDR Contact: 09/19/2011
Next Scheduled EDR Contact: 01/02/2012
Data Release Frequency: No Update Planned

LUST REG 3: Leaking Underground Storage Tank Database

Leaking Underground Storage Tank locations. Monterey, San Benito, San Luis Obispo, Santa Barbara, Santa Cruz counties.

Date of Government Version: 05/19/2003
Date Data Arrived at EDR: 05/19/2003
Date Made Active in Reports: 06/02/2003
Number of Days to Update: 14

Source: California Regional Water Quality Control Board Central Coast Region (3)
Telephone: 805-542-4786
Last EDR Contact: 07/18/2011
Next Scheduled EDR Contact: 10/31/2011
Data Release Frequency: No Update Planned

LUST: Leaking Underground Fuel Tank Report (GEOTRACKER)

Leaking Underground Storage Tank (LUST) Sites included in GeoTracker. GeoTracker is the Water Boards data management system for sites that impact, or have the potential to impact, water quality in California, with emphasis on groundwater.

Date of Government Version: 05/23/2022
Date Data Arrived at EDR: 05/23/2022
Date Made Active in Reports: 05/24/2022
Number of Days to Update: 1

Source: State Water Resources Control Board
Telephone: see region list
Last EDR Contact: 08/31/2022
Next Scheduled EDR Contact: 12/19/2022
Data Release Frequency: Quarterly

LUST REG 6V: Leaking Underground Storage Tank Case Listing

Leaking Underground Storage Tank locations. Inyo, Kern, Los Angeles, Mono, San Bernardino counties.

Date of Government Version: 06/07/2005
Date Data Arrived at EDR: 06/07/2005
Date Made Active in Reports: 06/29/2005
Number of Days to Update: 22

Source: California Regional Water Quality Control Board Victorville Branch Office (6)
Telephone: 760-241-7365
Last EDR Contact: 09/12/2011
Next Scheduled EDR Contact: 12/26/2011
Data Release Frequency: No Update Planned

LUST REG 1: Active Toxic Site Investigation

Del Norte, Humboldt, Lake, Mendocino, Modoc, Siskiyou, Sonoma, Trinity counties. For more current information, please refer to the State Water Resources Control Board's LUST database.

Date of Government Version: 02/01/2001
Date Data Arrived at EDR: 02/28/2001
Date Made Active in Reports: 03/29/2001
Number of Days to Update: 29

Source: California Regional Water Quality Control Board North Coast (1)
Telephone: 707-570-3769
Last EDR Contact: 08/01/2011
Next Scheduled EDR Contact: 11/14/2011
Data Release Frequency: No Update Planned

LUST REG 6L: Leaking Underground Storage Tank Case Listing

For more current information, please refer to the State Water Resources Control Board's LUST database.

Date of Government Version: 09/09/2003
Date Data Arrived at EDR: 09/10/2003
Date Made Active in Reports: 10/07/2003
Number of Days to Update: 27

Source: California Regional Water Quality Control Board Lahontan Region (6)
Telephone: 530-542-5572
Last EDR Contact: 09/12/2011
Next Scheduled EDR Contact: 12/26/2011
Data Release Frequency: No Update Planned

LUST REG 9: Leaking Underground Storage Tank Report

Orange, Riverside, San Diego counties. For more current information, please refer to the State Water Resources Control Board's LUST database.

GOVERNMENT RECORDS SEARCHED / DATA CURRENCY TRACKING

Date of Government Version: 03/01/2001
Date Data Arrived at EDR: 04/23/2001
Date Made Active in Reports: 05/21/2001
Number of Days to Update: 28

Source: California Regional Water Quality Control Board San Diego Region (9)
Telephone: 858-637-5595
Last EDR Contact: 09/26/2011
Next Scheduled EDR Contact: 01/09/2012
Data Release Frequency: No Update Planned

LUST REG 8: Leaking Underground Storage Tanks

California Regional Water Quality Control Board Santa Ana Region (8). For more current information, please refer to the State Water Resources Control Board's LUST database.

Date of Government Version: 02/14/2005
Date Data Arrived at EDR: 02/15/2005
Date Made Active in Reports: 03/28/2005
Number of Days to Update: 41

Source: California Regional Water Quality Control Board Santa Ana Region (8)
Telephone: 909-782-4496
Last EDR Contact: 08/15/2011
Next Scheduled EDR Contact: 11/28/2011
Data Release Frequency: No Update Planned

LUST REG 7: Leaking Underground Storage Tank Case Listing

Leaking Underground Storage Tank locations. Imperial, Riverside, San Diego, Santa Barbara counties.

Date of Government Version: 02/26/2004
Date Data Arrived at EDR: 02/26/2004
Date Made Active in Reports: 03/24/2004
Number of Days to Update: 27

Source: California Regional Water Quality Control Board Colorado River Basin Region (7)
Telephone: 760-776-8943
Last EDR Contact: 08/01/2011
Next Scheduled EDR Contact: 11/14/2011
Data Release Frequency: No Update Planned

LUST REG 5: Leaking Underground Storage Tank Database

Leaking Underground Storage Tank locations. Alameda, Alpine, Amador, Butte, Colusa, Contra Costa, Calveras, El Dorado, Fresno, Glenn, Kern, Kings, Lake, Lassen, Madera, Mariposa, Merced, Modoc, Napa, Nevada, Placer, Plumas, Sacramento, San Joaquin, Shasta, Solano, Stanislaus, Sutter, Tehama, Tulare, Tuolumne, Yolo, Yuba counties.

Date of Government Version: 07/01/2008
Date Data Arrived at EDR: 07/22/2008
Date Made Active in Reports: 07/31/2008
Number of Days to Update: 9

Source: California Regional Water Quality Control Board Central Valley Region (5)
Telephone: 916-464-4834
Last EDR Contact: 07/01/2011
Next Scheduled EDR Contact: 10/17/2011
Data Release Frequency: No Update Planned

LUST REG 4: Underground Storage Tank Leak List

Los Angeles, Ventura counties. For more current information, please refer to the State Water Resources Control Board's LUST database.

Date of Government Version: 09/07/2004
Date Data Arrived at EDR: 09/07/2004
Date Made Active in Reports: 10/12/2004
Number of Days to Update: 35

Source: California Regional Water Quality Control Board Los Angeles Region (4)
Telephone: 213-576-6710
Last EDR Contact: 09/06/2011
Next Scheduled EDR Contact: 12/19/2011
Data Release Frequency: No Update Planned

INDIAN LUST R9: Leaking Underground Storage Tanks on Indian Land

LUSTs on Indian land in Arizona, California, New Mexico and Nevada

Date of Government Version: 04/08/2022
Date Data Arrived at EDR: 06/13/2022
Date Made Active in Reports: 08/16/2022
Number of Days to Update: 64

Source: Environmental Protection Agency
Telephone: 415-972-3372
Last EDR Contact: 06/13/2022
Next Scheduled EDR Contact: 10/31/2022
Data Release Frequency: Varies

INDIAN LUST R10: Leaking Underground Storage Tanks on Indian Land

LUSTs on Indian land in Alaska, Idaho, Oregon and Washington.

Date of Government Version: 04/20/2022
Date Data Arrived at EDR: 06/13/2022
Date Made Active in Reports: 08/16/2022
Number of Days to Update: 64

Source: EPA Region 10
Telephone: 206-553-2857
Last EDR Contact: 06/13/2022
Next Scheduled EDR Contact: 10/31/2022
Data Release Frequency: Varies

GOVERNMENT RECORDS SEARCHED / DATA CURRENCY TRACKING

INDIAN LUST R5: Leaking Underground Storage Tanks on Indian Land

Leaking underground storage tanks located on Indian Land in Michigan, Minnesota and Wisconsin.

Date of Government Version: 04/11/2022	Source: EPA, Region 5
Date Data Arrived at EDR: 06/13/2022	Telephone: 312-886-7439
Date Made Active in Reports: 08/16/2022	Last EDR Contact: 06/13/2022
Number of Days to Update: 64	Next Scheduled EDR Contact: 10/31/2022
	Data Release Frequency: Varies

INDIAN LUST R4: Leaking Underground Storage Tanks on Indian Land

LUSTs on Indian land in Florida, Mississippi and North Carolina.

Date of Government Version: 06/02/2022	Source: EPA Region 4
Date Data Arrived at EDR: 06/13/2022	Telephone: 404-562-8677
Date Made Active in Reports: 08/31/2022	Last EDR Contact: 06/13/2022
Number of Days to Update: 79	Next Scheduled EDR Contact: 10/31/2022
	Data Release Frequency: Varies

INDIAN LUST R8: Leaking Underground Storage Tanks on Indian Land

LUSTs on Indian land in Colorado, Montana, North Dakota, South Dakota, Utah and Wyoming.

Date of Government Version: 04/20/2022	Source: EPA Region 8
Date Data Arrived at EDR: 06/13/2022	Telephone: 303-312-6271
Date Made Active in Reports: 08/16/2022	Last EDR Contact: 06/13/2022
Number of Days to Update: 64	Next Scheduled EDR Contact: 10/31/2022
	Data Release Frequency: Varies

INDIAN LUST R1: Leaking Underground Storage Tanks on Indian Land

A listing of leaking underground storage tank locations on Indian Land.

Date of Government Version: 04/28/2021	Source: EPA Region 1
Date Data Arrived at EDR: 06/11/2021	Telephone: 617-918-1313
Date Made Active in Reports: 09/07/2021	Last EDR Contact: 06/13/2022
Number of Days to Update: 88	Next Scheduled EDR Contact: 10/31/2022
	Data Release Frequency: Varies

INDIAN LUST R6: Leaking Underground Storage Tanks on Indian Land

LUSTs on Indian land in New Mexico and Oklahoma.

Date of Government Version: 04/28/2022	Source: EPA Region 6
Date Data Arrived at EDR: 06/13/2022	Telephone: 214-665-6597
Date Made Active in Reports: 08/16/2022	Last EDR Contact: 06/13/2022
Number of Days to Update: 64	Next Scheduled EDR Contact: 10/31/2022
	Data Release Frequency: Varies

INDIAN LUST R7: Leaking Underground Storage Tanks on Indian Land

LUSTs on Indian land in Iowa, Kansas, and Nebraska

Date of Government Version: 04/14/2022	Source: EPA Region 7
Date Data Arrived at EDR: 06/13/2022	Telephone: 913-551-7003
Date Made Active in Reports: 08/16/2022	Last EDR Contact: 06/13/2022
Number of Days to Update: 64	Next Scheduled EDR Contact: 10/31/2022
	Data Release Frequency: Varies

CPS-SLIC: Statewide SLIC Cases (GEOTRACKER)

Cleanup Program Sites (CPS; also known as Site Cleanups [SC] and formerly known as Spills, Leaks, Investigations, and Cleanups [SLIC] sites) included in GeoTracker. GeoTracker is the Water Boards data management system for sites that impact, or have the potential to impact, water quality in California, with emphasis on groundwater.

Date of Government Version: 05/23/2022	Source: State Water Resources Control Board
Date Data Arrived at EDR: 05/23/2022	Telephone: 866-480-1028
Date Made Active in Reports: 05/24/2022	Last EDR Contact: 08/31/2022
Number of Days to Update: 1	Next Scheduled EDR Contact: 12/19/2022
	Data Release Frequency: Varies

GOVERNMENT RECORDS SEARCHED / DATA CURRENCY TRACKING

SLIC REG 1: Active Toxic Site Investigations

The SLIC (Spills, Leaks, Investigations and Cleanup) program is designed to protect and restore water quality from spills, leaks, and similar discharges.

Date of Government Version: 04/03/2003
Date Data Arrived at EDR: 04/07/2003
Date Made Active in Reports: 04/25/2003
Number of Days to Update: 18

Source: California Regional Water Quality Control Board, North Coast Region (1)
Telephone: 707-576-2220
Last EDR Contact: 08/01/2011
Next Scheduled EDR Contact: 11/14/2011
Data Release Frequency: No Update Planned

SLIC REG 2: Spills, Leaks, Investigation & Cleanup Cost Recovery Listing

The SLIC (Spills, Leaks, Investigations and Cleanup) program is designed to protect and restore water quality from spills, leaks, and similar discharges.

Date of Government Version: 09/30/2004
Date Data Arrived at EDR: 10/20/2004
Date Made Active in Reports: 11/19/2004
Number of Days to Update: 30

Source: Regional Water Quality Control Board San Francisco Bay Region (2)
Telephone: 510-286-0457
Last EDR Contact: 09/19/2011
Next Scheduled EDR Contact: 01/02/2012
Data Release Frequency: No Update Planned

SLIC REG 3: Spills, Leaks, Investigation & Cleanup Cost Recovery Listing

The SLIC (Spills, Leaks, Investigations and Cleanup) program is designed to protect and restore water quality from spills, leaks, and similar discharges.

Date of Government Version: 05/18/2006
Date Data Arrived at EDR: 05/18/2006
Date Made Active in Reports: 06/15/2006
Number of Days to Update: 28

Source: California Regional Water Quality Control Board Central Coast Region (3)
Telephone: 805-549-3147
Last EDR Contact: 07/18/2011
Next Scheduled EDR Contact: 10/31/2011
Data Release Frequency: No Update Planned

SLIC REG 4: Spills, Leaks, Investigation & Cleanup Cost Recovery Listing

The SLIC (Spills, Leaks, Investigations and Cleanup) program is designed to protect and restore water quality from spills, leaks, and similar discharges.

Date of Government Version: 11/17/2004
Date Data Arrived at EDR: 11/18/2004
Date Made Active in Reports: 01/04/2005
Number of Days to Update: 47

Source: Region Water Quality Control Board Los Angeles Region (4)
Telephone: 213-576-6600
Last EDR Contact: 07/01/2011
Next Scheduled EDR Contact: 10/17/2011
Data Release Frequency: No Update Planned

SLIC REG 5: Spills, Leaks, Investigation & Cleanup Cost Recovery Listing

The SLIC (Spills, Leaks, Investigations and Cleanup) program is designed to protect and restore water quality from spills, leaks, and similar discharges.

Date of Government Version: 04/01/2005
Date Data Arrived at EDR: 04/05/2005
Date Made Active in Reports: 04/21/2005
Number of Days to Update: 16

Source: Regional Water Quality Control Board Central Valley Region (5)
Telephone: 916-464-3291
Last EDR Contact: 09/12/2011
Next Scheduled EDR Contact: 12/26/2011
Data Release Frequency: No Update Planned

SLIC REG 6V: Spills, Leaks, Investigation & Cleanup Cost Recovery Listing

The SLIC (Spills, Leaks, Investigations and Cleanup) program is designed to protect and restore water quality from spills, leaks, and similar discharges.

Date of Government Version: 05/24/2005
Date Data Arrived at EDR: 05/25/2005
Date Made Active in Reports: 06/16/2005
Number of Days to Update: 22

Source: Regional Water Quality Control Board, Victorville Branch
Telephone: 619-241-6583
Last EDR Contact: 08/15/2011
Next Scheduled EDR Contact: 11/28/2011
Data Release Frequency: No Update Planned

GOVERNMENT RECORDS SEARCHED / DATA CURRENCY TRACKING

SLIC REG 6L: SLIC Sites

The SLIC (Spills, Leaks, Investigations and Cleanup) program is designed to protect and restore water quality from spills, leaks, and similar discharges.

Date of Government Version: 09/07/2004
Date Data Arrived at EDR: 09/07/2004
Date Made Active in Reports: 10/12/2004
Number of Days to Update: 35

Source: California Regional Water Quality Control Board, Lahontan Region
Telephone: 530-542-5574
Last EDR Contact: 08/15/2011
Next Scheduled EDR Contact: 11/28/2011
Data Release Frequency: No Update Planned

SLIC REG 7: SLIC List

The SLIC (Spills, Leaks, Investigations and Cleanup) program is designed to protect and restore water quality from spills, leaks, and similar discharges.

Date of Government Version: 11/24/2004
Date Data Arrived at EDR: 11/29/2004
Date Made Active in Reports: 01/04/2005
Number of Days to Update: 36

Source: California Regional Quality Control Board, Colorado River Basin Region
Telephone: 760-346-7491
Last EDR Contact: 08/01/2011
Next Scheduled EDR Contact: 11/14/2011
Data Release Frequency: No Update Planned

SLIC REG 8: Spills, Leaks, Investigation & Cleanup Cost Recovery Listing

The SLIC (Spills, Leaks, Investigations and Cleanup) program is designed to protect and restore water quality from spills, leaks, and similar discharges.

Date of Government Version: 04/03/2008
Date Data Arrived at EDR: 04/03/2008
Date Made Active in Reports: 04/14/2008
Number of Days to Update: 11

Source: California Region Water Quality Control Board Santa Ana Region (8)
Telephone: 951-782-3298
Last EDR Contact: 09/12/2011
Next Scheduled EDR Contact: 12/26/2011
Data Release Frequency: No Update Planned

SLIC REG 9: Spills, Leaks, Investigation & Cleanup Cost Recovery Listing

The SLIC (Spills, Leaks, Investigations and Cleanup) program is designed to protect and restore water quality from spills, leaks, and similar discharges.

Date of Government Version: 09/10/2007
Date Data Arrived at EDR: 09/11/2007
Date Made Active in Reports: 09/28/2007
Number of Days to Update: 17

Source: California Regional Water Quality Control Board San Diego Region (9)
Telephone: 858-467-2980
Last EDR Contact: 08/08/2011
Next Scheduled EDR Contact: 11/21/2011
Data Release Frequency: No Update Planned

Lists of state and tribal registered storage tanks

FEMA UST: Underground Storage Tank Listing

A listing of all FEMA owned underground storage tanks.

Date of Government Version: 10/14/2021
Date Data Arrived at EDR: 11/05/2021
Date Made Active in Reports: 02/01/2022
Number of Days to Update: 88

Source: FEMA
Telephone: 202-646-5797
Last EDR Contact: 06/29/2022
Next Scheduled EDR Contact: 10/17/2022
Data Release Frequency: Varies

UST: Active UST Facilities

Active UST facilities gathered from the local regulatory agencies

Date of Government Version: 06/06/2022
Date Data Arrived at EDR: 06/07/2022
Date Made Active in Reports: 08/24/2022
Number of Days to Update: 78

Source: SWRCB
Telephone: 916-341-5851
Last EDR Contact: 08/31/2022
Next Scheduled EDR Contact: 12/19/2022
Data Release Frequency: Semi-Annually

GOVERNMENT RECORDS SEARCHED / DATA CURRENCY TRACKING

UST CLOSURE: Proposed Closure of Underground Storage Tank (UST) Cases

UST cases that are being considered for closure by either the State Water Resources Control Board or the Executive Director have been posted for a 60-day public comment period. UST Case Closures being proposed for consideration by the State Water Resources Control Board. These are primarily UST cases that meet closure criteria under the decisional framework in State Water Board Resolution No. 92-49 and other Board orders. UST Case Closures proposed for consideration by the Executive Director pursuant to State Water Board Resolution No. 2012-0061. These are cases that meet the criteria of the Low-Threat UST Case Closure Policy. UST Case Closure Review Denials and Approved Orders.

Date of Government Version: 06/01/2022	Source: State Water Resources Control Board
Date Data Arrived at EDR: 06/09/2022	Telephone: 916-327-7844
Date Made Active in Reports: 08/26/2022	Last EDR Contact: 08/31/2022
Number of Days to Update: 78	Next Scheduled EDR Contact: 12/19/2022
	Data Release Frequency: Varies

MILITARY UST SITES: Military UST Sites (GEOTRACKER)

Military ust sites

Date of Government Version: 05/23/2022	Source: State Water Resources Control Board
Date Data Arrived at EDR: 05/23/2022	Telephone: 866-480-1028
Date Made Active in Reports: 06/02/2022	Last EDR Contact: 08/31/2022
Number of Days to Update: 10	Next Scheduled EDR Contact: 12/19/2022
	Data Release Frequency: Varies

AST: Aboveground Petroleum Storage Tank Facilities

A listing of aboveground storage tank petroleum storage tank locations.

Date of Government Version: 07/06/2016	Source: California Environmental Protection Agency
Date Data Arrived at EDR: 07/12/2016	Telephone: 916-327-5092
Date Made Active in Reports: 09/19/2016	Last EDR Contact: 09/07/2022
Number of Days to Update: 69	Next Scheduled EDR Contact: 12/26/2022
	Data Release Frequency: Varies

INDIAN UST R10: Underground Storage Tanks on Indian Land

The Indian Underground Storage Tank (UST) database provides information about underground storage tanks on Indian land in EPA Region 10 (Alaska, Idaho, Oregon, Washington, and Tribal Nations).

Date of Government Version: 04/20/2022	Source: EPA Region 10
Date Data Arrived at EDR: 06/13/2022	Telephone: 206-553-2857
Date Made Active in Reports: 08/16/2022	Last EDR Contact: 06/13/2022
Number of Days to Update: 64	Next Scheduled EDR Contact: 10/31/2022
	Data Release Frequency: Varies

INDIAN UST R4: Underground Storage Tanks on Indian Land

The Indian Underground Storage Tank (UST) database provides information about underground storage tanks on Indian land in EPA Region 4 (Alabama, Florida, Georgia, Kentucky, Mississippi, North Carolina, South Carolina, Tennessee and Tribal Nations)

Date of Government Version: 06/02/2022	Source: EPA Region 4
Date Data Arrived at EDR: 06/13/2022	Telephone: 404-562-9424
Date Made Active in Reports: 08/31/2022	Last EDR Contact: 06/13/2022
Number of Days to Update: 79	Next Scheduled EDR Contact: 10/31/2022
	Data Release Frequency: Varies

INDIAN UST R6: Underground Storage Tanks on Indian Land

The Indian Underground Storage Tank (UST) database provides information about underground storage tanks on Indian land in EPA Region 6 (Louisiana, Arkansas, Oklahoma, New Mexico, Texas and 65 Tribes).

Date of Government Version: 04/28/2022	Source: EPA Region 6
Date Data Arrived at EDR: 06/13/2022	Telephone: 214-665-7591
Date Made Active in Reports: 08/16/2022	Last EDR Contact: 06/13/2022
Number of Days to Update: 64	Next Scheduled EDR Contact: 10/31/2022
	Data Release Frequency: Varies

GOVERNMENT RECORDS SEARCHED / DATA CURRENCY TRACKING

INDIAN UST R7: Underground Storage Tanks on Indian Land

The Indian Underground Storage Tank (UST) database provides information about underground storage tanks on Indian land in EPA Region 7 (Iowa, Kansas, Missouri, Nebraska, and 9 Tribal Nations).

Date of Government Version: 04/14/2022	Source: EPA Region 7
Date Data Arrived at EDR: 06/13/2022	Telephone: 913-551-7003
Date Made Active in Reports: 08/16/2022	Last EDR Contact: 06/13/2022
Number of Days to Update: 64	Next Scheduled EDR Contact: 10/31/2022
	Data Release Frequency: Varies

INDIAN UST R8: Underground Storage Tanks on Indian Land

The Indian Underground Storage Tank (UST) database provides information about underground storage tanks on Indian land in EPA Region 8 (Colorado, Montana, North Dakota, South Dakota, Utah, Wyoming and 27 Tribal Nations).

Date of Government Version: 04/20/2022	Source: EPA Region 8
Date Data Arrived at EDR: 06/13/2022	Telephone: 303-312-6137
Date Made Active in Reports: 08/16/2022	Last EDR Contact: 06/13/2022
Number of Days to Update: 64	Next Scheduled EDR Contact: 10/31/2022
	Data Release Frequency: Varies

INDIAN UST R9: Underground Storage Tanks on Indian Land

The Indian Underground Storage Tank (UST) database provides information about underground storage tanks on Indian land in EPA Region 9 (Arizona, California, Hawaii, Nevada, the Pacific Islands, and Tribal Nations).

Date of Government Version: 04/08/2022	Source: EPA Region 9
Date Data Arrived at EDR: 06/13/2022	Telephone: 415-972-3368
Date Made Active in Reports: 08/16/2022	Last EDR Contact: 06/13/2022
Number of Days to Update: 64	Next Scheduled EDR Contact: 10/31/2022
	Data Release Frequency: Varies

INDIAN UST R5: Underground Storage Tanks on Indian Land

The Indian Underground Storage Tank (UST) database provides information about underground storage tanks on Indian land in EPA Region 5 (Michigan, Minnesota and Wisconsin and Tribal Nations).

Date of Government Version: 04/11/2022	Source: EPA Region 5
Date Data Arrived at EDR: 06/13/2022	Telephone: 312-886-6136
Date Made Active in Reports: 08/16/2022	Last EDR Contact: 06/13/2022
Number of Days to Update: 64	Next Scheduled EDR Contact: 10/31/2022
	Data Release Frequency: Varies

INDIAN UST R1: Underground Storage Tanks on Indian Land

The Indian Underground Storage Tank (UST) database provides information about underground storage tanks on Indian land in EPA Region 1 (Connecticut, Maine, Massachusetts, New Hampshire, Rhode Island, Vermont and ten Tribal Nations).

Date of Government Version: 04/07/2022	Source: EPA, Region 1
Date Data Arrived at EDR: 06/13/2022	Telephone: 617-918-1313
Date Made Active in Reports: 08/16/2022	Last EDR Contact: 06/13/2022
Number of Days to Update: 64	Next Scheduled EDR Contact: 10/31/2022
	Data Release Frequency: Varies

Lists of state and tribal voluntary cleanup sites

VCP: Voluntary Cleanup Program Properties

Contains low threat level properties with either confirmed or unconfirmed releases and the project proponents have request that DTSC oversee investigation and/or cleanup activities and have agreed to provide coverage for DTSC's costs.

Date of Government Version: 04/25/2022	Source: Department of Toxic Substances Control
Date Data Arrived at EDR: 04/26/2022	Telephone: 916-323-3400
Date Made Active in Reports: 07/15/2022	Last EDR Contact: 07/25/2022
Number of Days to Update: 80	Next Scheduled EDR Contact: 11/07/2022
	Data Release Frequency: Quarterly

GOVERNMENT RECORDS SEARCHED / DATA CURRENCY TRACKING

INDIAN VCP R1: Voluntary Cleanup Priority Listing

A listing of voluntary cleanup priority sites located on Indian Land located in Region 1.

Date of Government Version: 07/27/2015	Source: EPA, Region 1
Date Data Arrived at EDR: 09/29/2015	Telephone: 617-918-1102
Date Made Active in Reports: 02/18/2016	Last EDR Contact: 06/15/2022
Number of Days to Update: 142	Next Scheduled EDR Contact: 10/03/2022
	Data Release Frequency: Varies

INDIAN VCP R7: Voluntary Cleanup Priority Listing

A listing of voluntary cleanup priority sites located on Indian Land located in Region 7.

Date of Government Version: 03/20/2008	Source: EPA, Region 7
Date Data Arrived at EDR: 04/22/2008	Telephone: 913-551-7365
Date Made Active in Reports: 05/19/2008	Last EDR Contact: 07/08/2021
Number of Days to Update: 27	Next Scheduled EDR Contact: 07/20/2009
	Data Release Frequency: Varies

Lists of state and tribal brownfield sites

BROWNFIELDS: Considered Brownfields Sites Listing

A listing of sites the SWRCB considers to be Brownfields since these are sites have come to them through the MOA Process.

Date of Government Version: 06/21/2022	Source: State Water Resources Control Board
Date Data Arrived at EDR: 06/21/2022	Telephone: 916-323-7905
Date Made Active in Reports: 09/08/2022	Last EDR Contact: 06/21/2022
Number of Days to Update: 79	Next Scheduled EDR Contact: 10/03/2022
	Data Release Frequency: Quarterly

ADDITIONAL ENVIRONMENTAL RECORDS

Local Brownfield lists

US BROWNFIELDS: A Listing of Brownfields Sites

Brownfields are real property, the expansion, redevelopment, or reuse of which may be complicated by the presence or potential presence of a hazardous substance, pollutant, or contaminant. Cleaning up and reinvesting in these properties takes development pressures off of undeveloped, open land, and both improves and protects the environment. Assessment, Cleanup and Redevelopment Exchange System (ACRES) stores information reported by EPA Brownfields grant recipients on brownfields properties assessed or cleaned up with grant funding as well as information on Targeted Brownfields Assessments performed by EPA Regions. A listing of ACRES Brownfield sites is obtained from Cleanups in My Community. Cleanups in My Community provides information on Brownfields properties for which information is reported back to EPA, as well as areas served by Brownfields grant programs.

Date of Government Version: 02/23/2022	Source: Environmental Protection Agency
Date Data Arrived at EDR: 03/10/2022	Telephone: 202-566-2777
Date Made Active in Reports: 03/10/2022	Last EDR Contact: 09/09/2022
Number of Days to Update: 0	Next Scheduled EDR Contact: 12/26/2022
	Data Release Frequency: Semi-Annually

Local Lists of Landfill / Solid Waste Disposal Sites

WMUDS/SWAT: Waste Management Unit Database

Waste Management Unit Database System. WMUDS is used by the State Water Resources Control Board staff and the Regional Water Quality Control Boards for program tracking and inventory of waste management units. WMUDS is composed of the following databases: Facility Information, Scheduled Inspections Information, Waste Management Unit Information, SWAT Program Information, SWAT Report Summary Information, SWAT Report Summary Data, Chapter 15 (formerly Subchapter 15) Information, Chapter 15 Monitoring Parameters, TPCA Program Information, RCRA Program Information, Closure Information, and Interested Parties Information.

GOVERNMENT RECORDS SEARCHED / DATA CURRENCY TRACKING

Date of Government Version: 04/01/2000
Date Data Arrived at EDR: 04/10/2000
Date Made Active in Reports: 05/10/2000
Number of Days to Update: 30

Source: State Water Resources Control Board
Telephone: 916-227-4448
Last EDR Contact: 07/19/2022
Next Scheduled EDR Contact: 11/07/2022
Data Release Frequency: No Update Planned

SWRCY: Recycler Database

A listing of recycling facilities in California.

Date of Government Version: 06/06/2022
Date Data Arrived at EDR: 06/07/2022
Date Made Active in Reports: 08/23/2022
Number of Days to Update: 77

Source: Department of Conservation
Telephone: 916-323-3836
Last EDR Contact: 08/31/2022
Next Scheduled EDR Contact: 12/19/2022
Data Release Frequency: Quarterly

HAULERS: Registered Waste Tire Haulers Listing

A listing of registered waste tire haulers.

Date of Government Version: 08/12/2022
Date Data Arrived at EDR: 08/16/2022
Date Made Active in Reports: 08/26/2022
Number of Days to Update: 10

Source: Integrated Waste Management Board
Telephone: 916-341-6422
Last EDR Contact: 08/16/2022
Next Scheduled EDR Contact: 11/21/2022
Data Release Frequency: Varies

INDIAN ODI: Report on the Status of Open Dumps on Indian Lands

Location of open dumps on Indian land.

Date of Government Version: 12/31/1998
Date Data Arrived at EDR: 12/03/2007
Date Made Active in Reports: 01/24/2008
Number of Days to Update: 52

Source: Environmental Protection Agency
Telephone: 703-308-8245
Last EDR Contact: 07/21/2022
Next Scheduled EDR Contact: 11/07/2022
Data Release Frequency: Varies

DEBRIS REGION 9: Torres Martinez Reservation Illegal Dump Site Locations

A listing of illegal dump sites location on the Torres Martinez Indian Reservation located in eastern Riverside County and northern Imperial County, California.

Date of Government Version: 01/12/2009
Date Data Arrived at EDR: 05/07/2009
Date Made Active in Reports: 09/21/2009
Number of Days to Update: 137

Source: EPA, Region 9
Telephone: 415-947-4219
Last EDR Contact: 07/12/2022
Next Scheduled EDR Contact: 10/31/2022
Data Release Frequency: No Update Planned

ODI: Open Dump Inventory

An open dump is defined as a disposal facility that does not comply with one or more of the Part 257 or Part 258 Subtitle D Criteria.

Date of Government Version: 06/30/1985
Date Data Arrived at EDR: 08/09/2004
Date Made Active in Reports: 09/17/2004
Number of Days to Update: 39

Source: Environmental Protection Agency
Telephone: 800-424-9346
Last EDR Contact: 06/09/2004
Next Scheduled EDR Contact: N/A
Data Release Frequency: No Update Planned

IHS OPEN DUMPS: Open Dumps on Indian Land

A listing of all open dumps located on Indian Land in the United States.

Date of Government Version: 04/01/2014
Date Data Arrived at EDR: 08/06/2014
Date Made Active in Reports: 01/29/2015
Number of Days to Update: 176

Source: Department of Health & Human Services, Indian Health Service
Telephone: 301-443-1452
Last EDR Contact: 07/21/2022
Next Scheduled EDR Contact: 11/07/2022
Data Release Frequency: Varies

GOVERNMENT RECORDS SEARCHED / DATA CURRENCY TRACKING

Local Lists of Hazardous waste / Contaminated Sites

US HIST CDL: National Clandestine Laboratory Register

A listing of clandestine drug lab locations that have been removed from the DEAs National Clandestine Laboratory Register.

Date of Government Version: 04/30/2022	Source: Drug Enforcement Administration
Date Data Arrived at EDR: 05/24/2022	Telephone: 202-307-1000
Date Made Active in Reports: 07/29/2022	Last EDR Contact: 08/18/2022
Number of Days to Update: 66	Next Scheduled EDR Contact: 12/05/2022
	Data Release Frequency: No Update Planned

HIST CAL-SITES: Calsites Database

The Calsites database contains potential or confirmed hazardous substance release properties. In 1996, California EPA reevaluated and significantly reduced the number of sites in the Calsites database. No longer updated by the state agency. It has been replaced by ENVIROSTOR.

Date of Government Version: 08/08/2005	Source: Department of Toxic Substance Control
Date Data Arrived at EDR: 08/03/2006	Telephone: 916-323-3400
Date Made Active in Reports: 08/24/2006	Last EDR Contact: 02/23/2009
Number of Days to Update: 21	Next Scheduled EDR Contact: 05/25/2009
	Data Release Frequency: No Update Planned

SCH: School Property Evaluation Program

This category contains proposed and existing school sites that are being evaluated by DTSC for possible hazardous materials contamination. In some cases, these properties may be listed in the CalSites category depending on the level of threat to public health and safety or the environment they pose.

Date of Government Version: 04/25/2022	Source: Department of Toxic Substances Control
Date Data Arrived at EDR: 04/26/2022	Telephone: 916-323-3400
Date Made Active in Reports: 07/15/2022	Last EDR Contact: 07/25/2022
Number of Days to Update: 80	Next Scheduled EDR Contact: 11/07/2022
	Data Release Frequency: Quarterly

CDL: Clandestine Drug Labs

A listing of drug lab locations. Listing of a location in this database does not indicate that any illegal drug lab materials were or were not present there, and does not constitute a determination that the location either requires or does not require additional cleanup work.

Date of Government Version: 12/31/2019	Source: Department of Toxic Substances Control
Date Data Arrived at EDR: 01/20/2021	Telephone: 916-255-6504
Date Made Active in Reports: 04/08/2021	Last EDR Contact: 08/23/2022
Number of Days to Update: 78	Next Scheduled EDR Contact: 10/17/2022
	Data Release Frequency: Varies

TOXIC PITS: Toxic Pits Cleanup Act Sites

Toxic PITS Cleanup Act Sites. TOXIC PITS identifies sites suspected of containing hazardous substances where cleanup has not yet been completed.

Date of Government Version: 07/01/1995	Source: State Water Resources Control Board
Date Data Arrived at EDR: 08/30/1995	Telephone: 916-227-4364
Date Made Active in Reports: 09/26/1995	Last EDR Contact: 01/26/2009
Number of Days to Update: 27	Next Scheduled EDR Contact: 04/27/2009
	Data Release Frequency: No Update Planned

CERS HAZ WASTE: CERS HAZ WASTE

List of sites in the California Environmental Protection Agency (CalEPA) Regulated Site Portal which fall under the Hazardous Chemical Management, Hazardous Waste Onsite Treatment, Household Hazardous Waste Collection, Hazardous Waste Generator, and RCRA LQ HW Generator programs.

GOVERNMENT RECORDS SEARCHED / DATA CURRENCY TRACKING

Date of Government Version: 04/18/2022
Date Data Arrived at EDR: 04/19/2022
Date Made Active in Reports: 07/12/2022
Number of Days to Update: 84

Source: CalEPA
Telephone: 916-323-2514
Last EDR Contact: 07/18/2022
Next Scheduled EDR Contact: 10/31/2022
Data Release Frequency: Quarterly

US CDL: Clandestine Drug Labs

A listing of clandestine drug lab locations. The U.S. Department of Justice ("the Department") provides this web site as a public service. It contains addresses of some locations where law enforcement agencies reported they found chemicals or other items that indicated the presence of either clandestine drug laboratories or dumpsites. In most cases, the source of the entries is not the Department, and the Department has not verified the entry and does not guarantee its accuracy. Members of the public must verify the accuracy of all entries by, for example, contacting local law enforcement and local health departments.

Date of Government Version: 04/30/2022
Date Data Arrived at EDR: 05/24/2022
Date Made Active in Reports: 07/29/2022
Number of Days to Update: 66

Source: Drug Enforcement Administration
Telephone: 202-307-1000
Last EDR Contact: 08/18/2022
Next Scheduled EDR Contact: 12/05/2022
Data Release Frequency: Quarterly

PFAS: PFAS Contamination Site Location Listing

A listing of PFAS contaminated sites included in the GeoTracker database.

Date of Government Version: 06/06/2022
Date Data Arrived at EDR: 06/07/2022
Date Made Active in Reports: 08/24/2022
Number of Days to Update: 78

Source: State Water Resources Control Board
Telephone: 866-480-1028
Last EDR Contact: 08/31/2022
Next Scheduled EDR Contact: 12/19/2022
Data Release Frequency: Varies

AQUEOUS FOAM: Former Fire Training Facility Assessments Listing

Airports shown on this list are those believed to use Aqueous Film Forming Foam (AFFF), and certified by the Federal Aviation Administration (FAA) under Title 14, Code of Federal Regulations (CFR), Part 139 (14 CFR Part 139). This list was created by SWRCB using information available from the FAA. Location points shown are from the latitude and longitude listed on the FAA airport master record.

Date of Government Version: 02/20/2020
Date Data Arrived at EDR: 12/10/2021
Date Made Active in Reports: 02/25/2022
Number of Days to Update: 77

Source: State Water Resources Control Board
Telephone: 916-341-5455
Last EDR Contact: 09/06/2022
Next Scheduled EDR Contact: 12/19/2022
Data Release Frequency: Varies

Local Lists of Registered Storage Tanks

SWEEPS UST: SWEEPS UST Listing

Statewide Environmental Evaluation and Planning System. This underground storage tank listing was updated and maintained by a company contacted by the SWRCB in the early 1990's. The listing is no longer updated or maintained. The local agency is the contact for more information on a site on the SWEEPS list.

Date of Government Version: 06/01/1994
Date Data Arrived at EDR: 07/07/2005
Date Made Active in Reports: 08/11/2005
Number of Days to Update: 35

Source: State Water Resources Control Board
Telephone: N/A
Last EDR Contact: 06/03/2005
Next Scheduled EDR Contact: N/A
Data Release Frequency: No Update Planned

HIST UST: Hazardous Substance Storage Container Database

The Hazardous Substance Storage Container Database is a historical listing of UST sites. Refer to local/county source for current data.

Date of Government Version: 10/15/1990
Date Data Arrived at EDR: 01/25/1991
Date Made Active in Reports: 02/12/1991
Number of Days to Update: 18

Source: State Water Resources Control Board
Telephone: 916-341-5851
Last EDR Contact: 07/26/2001
Next Scheduled EDR Contact: N/A
Data Release Frequency: No Update Planned

GOVERNMENT RECORDS SEARCHED / DATA CURRENCY TRACKING

SAN FRANCISCO AST: Aboveground Storage Tank Site Listing

Aboveground storage tank sites

Date of Government Version: 05/05/2022
Date Data Arrived at EDR: 05/06/2022
Date Made Active in Reports: 07/21/2022
Number of Days to Update: 76

Source: San Francisco County Department of Public Health
Telephone: 415-252-3896
Last EDR Contact: 07/26/2022
Next Scheduled EDR Contact: 11/14/2022
Data Release Frequency: Varies

CERS TANKS: California Environmental Reporting System (CERS) Tanks

List of sites in the California Environmental Protection Agency (CalEPA) Regulated Site Portal which fall under the Aboveground Petroleum Storage and Underground Storage Tank regulatory programs.

Date of Government Version: 04/18/2022
Date Data Arrived at EDR: 04/19/2022
Date Made Active in Reports: 07/12/2022
Number of Days to Update: 84

Source: California Environmental Protection Agency
Telephone: 916-323-2514
Last EDR Contact: 07/18/2022
Next Scheduled EDR Contact: 10/31/2022
Data Release Frequency: Quarterly

CA FID UST: Facility Inventory Database

The Facility Inventory Database (FID) contains a historical listing of active and inactive underground storage tank locations from the State Water Resource Control Board. Refer to local/county source for current data.

Date of Government Version: 10/31/1994
Date Data Arrived at EDR: 09/05/1995
Date Made Active in Reports: 09/29/1995
Number of Days to Update: 24

Source: California Environmental Protection Agency
Telephone: 916-341-5851
Last EDR Contact: 12/28/1998
Next Scheduled EDR Contact: N/A
Data Release Frequency: No Update Planned

Local Land Records

LIENS: Environmental Liens Listing

A listing of property locations with environmental liens for California where DTSC is a lien holder.

Date of Government Version: 05/25/2022
Date Data Arrived at EDR: 05/26/2022
Date Made Active in Reports: 08/11/2022
Number of Days to Update: 77

Source: Department of Toxic Substances Control
Telephone: 916-323-3400
Last EDR Contact: 08/23/2022
Next Scheduled EDR Contact: 12/12/2022
Data Release Frequency: Varies

LIENS 2: CERCLA Lien Information

A Federal CERCLA ('Superfund') lien can exist by operation of law at any site or property at which EPA has spent Superfund monies. These monies are spent to investigate and address releases and threatened releases of contamination. CERCLIS provides information as to the identity of these sites and properties.

Date of Government Version: 07/26/2022
Date Data Arrived at EDR: 08/02/2022
Date Made Active in Reports: 08/22/2022
Number of Days to Update: 20

Source: Environmental Protection Agency
Telephone: 202-564-6023
Last EDR Contact: 09/01/2022
Next Scheduled EDR Contact: 10/10/2022
Data Release Frequency: Semi-Annually

DEED: Deed Restriction Listing

GOVERNMENT RECORDS SEARCHED / DATA CURRENCY TRACKING

Site Mitigation and Brownfields Reuse Program Facility Sites with Deed Restrictions & Hazardous Waste Management Program Facility Sites with Deed / Land Use Restriction. The DTSC Site Mitigation and Brownfields Reuse Program (SMBRP) list includes sites cleaned up under the program's oversight and generally does not include current or former hazardous waste facilities that required a hazardous waste facility permit. The list represents deed restrictions that are active. Some sites have multiple deed restrictions. The DTSC Hazardous Waste Management Program (HWMP) has developed a list of current or former hazardous waste facilities that have a recorded land use restriction at the local county recorder's office. The land use restrictions on this list were required by the DTSC HWMP as a result of the presence of hazardous substances that remain on site after the facility (or part of the facility) has been closed or cleaned up. The types of land use restriction include deed notice, deed restriction, or a land use restriction that binds current and future owners.

Date of Government Version: 05/31/2022	Source: DTSC and SWRCB
Date Data Arrived at EDR: 05/31/2022	Telephone: 916-323-3400
Date Made Active in Reports: 08/18/2022	Last EDR Contact: 08/25/2022
Number of Days to Update: 79	Next Scheduled EDR Contact: 12/12/2022
	Data Release Frequency: Semi-Annually

Records of Emergency Release Reports

HMIRS: Hazardous Materials Information Reporting System

Hazardous Materials Incident Report System. HMIRS contains hazardous material spill incidents reported to DOT.

Date of Government Version: 03/21/2022	Source: U.S. Department of Transportation
Date Data Arrived at EDR: 03/21/2022	Telephone: 202-366-4555
Date Made Active in Reports: 06/14/2022	Last EDR Contact: 06/21/2022
Number of Days to Update: 85	Next Scheduled EDR Contact: 10/03/2022
	Data Release Frequency: Quarterly

CHMIRS: California Hazardous Material Incident Report System

California Hazardous Material Incident Reporting System. CHMIRS contains information on reported hazardous material incidents (accidental releases or spills).

Date of Government Version: 04/03/2022	Source: Office of Emergency Services
Date Data Arrived at EDR: 04/19/2022	Telephone: 916-845-8400
Date Made Active in Reports: 07/12/2022	Last EDR Contact: 07/18/2022
Number of Days to Update: 84	Next Scheduled EDR Contact: 10/31/2022
	Data Release Frequency: Semi-Annually

LDS: Land Disposal Sites Listing (GEOTRACKER)

Land Disposal sites (Landfills) included in GeoTracker. GeoTracker is the Water Boards data management system for sites that impact, or have the potential to impact, water quality in California, with emphasis on groundwater.

Date of Government Version: 05/23/2022	Source: State Water Quality Control Board
Date Data Arrived at EDR: 05/23/2022	Telephone: 866-480-1028
Date Made Active in Reports: 05/24/2022	Last EDR Contact: 08/31/2022
Number of Days to Update: 1	Next Scheduled EDR Contact: 12/19/2022
	Data Release Frequency: Quarterly

MCS: Military Cleanup Sites Listing (GEOTRACKER)

Military sites (consisting of: Military UST sites; Military Privatized sites; and Military Cleanup sites [formerly known as DoD non UST]) included in GeoTracker. GeoTracker is the Water Boards data management system for sites that impact, or have the potential to impact, water quality in California, with emphasis on groundwater.

Date of Government Version: 05/23/2022	Source: State Water Resources Control Board
Date Data Arrived at EDR: 05/23/2022	Telephone: 866-480-1028
Date Made Active in Reports: 05/24/2022	Last EDR Contact: 08/31/2022
Number of Days to Update: 1	Next Scheduled EDR Contact: 12/19/2022
	Data Release Frequency: Quarterly

GOVERNMENT RECORDS SEARCHED / DATA CURRENCY TRACKING

SPILLS 90: SPILLS90 data from FirstSearch

Spills 90 includes those spill and release records available exclusively from FirstSearch databases. Typically, they may include chemical, oil and/or hazardous substance spills recorded after 1990. Duplicate records that are already included in EDR incident and release records are not included in Spills 90.

Date of Government Version: 06/06/2012	Source: FirstSearch
Date Data Arrived at EDR: 01/03/2013	Telephone: N/A
Date Made Active in Reports: 02/22/2013	Last EDR Contact: 01/03/2013
Number of Days to Update: 50	Next Scheduled EDR Contact: N/A
	Data Release Frequency: No Update Planned

Other Ascertainable Records

RCRA NonGen / NLR: RCRA - Non Generators / No Longer Regulated

RCRAInfo is EPA's comprehensive information system, providing access to data supporting the Resource Conservation and Recovery Act (RCRA) of 1976 and the Hazardous and Solid Waste Amendments (HSWA) of 1984. The database includes selective information on sites which generate, transport, store, treat and/or dispose of hazardous waste as defined by the Resource Conservation and Recovery Act (RCRA). Non-Generators do not presently generate hazardous waste.

Date of Government Version: 06/20/2022	Source: Environmental Protection Agency
Date Data Arrived at EDR: 06/21/2022	Telephone: (415) 495-8895
Date Made Active in Reports: 06/28/2022	Last EDR Contact: 06/21/2022
Number of Days to Update: 7	Next Scheduled EDR Contact: 10/03/2022
	Data Release Frequency: Quarterly

FUDS: Formerly Used Defense Sites

The listing includes locations of Formerly Used Defense Sites properties where the US Army Corps of Engineers is actively working or will take necessary cleanup actions.

Date of Government Version: 05/11/2022	Source: U.S. Army Corps of Engineers
Date Data Arrived at EDR: 05/17/2022	Telephone: 202-528-4285
Date Made Active in Reports: 07/29/2022	Last EDR Contact: 08/11/2022
Number of Days to Update: 73	Next Scheduled EDR Contact: 11/28/2022
	Data Release Frequency: Varies

DOD: Department of Defense Sites

This data set consists of federally owned or administered lands, administered by the Department of Defense, that have any area equal to or greater than 640 acres of the United States, Puerto Rico, and the U.S. Virgin Islands.

Date of Government Version: 06/07/2021	Source: USGS
Date Data Arrived at EDR: 07/13/2021	Telephone: 888-275-8747
Date Made Active in Reports: 03/09/2022	Last EDR Contact: 07/13/2022
Number of Days to Update: 239	Next Scheduled EDR Contact: 10/24/2022
	Data Release Frequency: Varies

FEDLAND: Federal and Indian Lands

Federally and Indian administrated lands of the United States. Lands included are administrated by: Army Corps of Engineers, Bureau of Reclamation, National Wild and Scenic River, National Wildlife Refuge, Public Domain Land, Wilderness, Wilderness Study Area, Wildlife Management Area, Bureau of Indian Affairs, Bureau of Land Management, Department of Justice, Forest Service, Fish and Wildlife Service, National Park Service.

Date of Government Version: 04/02/2018	Source: U.S. Geological Survey
Date Data Arrived at EDR: 04/11/2018	Telephone: 888-275-8747
Date Made Active in Reports: 11/06/2019	Last EDR Contact: 07/08/2022
Number of Days to Update: 574	Next Scheduled EDR Contact: 10/17/2022
	Data Release Frequency: N/A

SCRD DRYCLEANERS: State Coalition for Remediation of Drycleaners Listing

The State Coalition for Remediation of Drycleaners was established in 1998, with support from the U.S. EPA Office of Superfund Remediation and Technology Innovation. It is comprised of representatives of states with established drycleaner remediation programs. Currently the member states are Alabama, Connecticut, Florida, Illinois, Kansas, Minnesota, Missouri, North Carolina, Oregon, South Carolina, Tennessee, Texas, and Wisconsin.

GOVERNMENT RECORDS SEARCHED / DATA CURRENCY TRACKING

Date of Government Version: 01/01/2017
Date Data Arrived at EDR: 02/03/2017
Date Made Active in Reports: 04/07/2017
Number of Days to Update: 63

Source: Environmental Protection Agency
Telephone: 615-532-8599
Last EDR Contact: 08/03/2022
Next Scheduled EDR Contact: 11/21/2022
Data Release Frequency: Varies

US FIN ASSUR: Financial Assurance Information

All owners and operators of facilities that treat, store, or dispose of hazardous waste are required to provide proof that they will have sufficient funds to pay for the clean up, closure, and post-closure care of their facilities.

Date of Government Version: 06/20/2022
Date Data Arrived at EDR: 06/21/2022
Date Made Active in Reports: 08/31/2022
Number of Days to Update: 71

Source: Environmental Protection Agency
Telephone: 202-566-1917
Last EDR Contact: 06/21/2022
Next Scheduled EDR Contact: 10/03/2022
Data Release Frequency: Quarterly

EPA WATCH LIST: EPA WATCH LIST

EPA maintains a "Watch List" to facilitate dialogue between EPA, state and local environmental agencies on enforcement matters relating to facilities with alleged violations identified as either significant or high priority. Being on the Watch List does not mean that the facility has actually violated the law only that an investigation by EPA or a state or local environmental agency has led those organizations to allege that an unproven violation has in fact occurred. Being on the Watch List does not represent a higher level of concern regarding the alleged violations that were detected, but instead indicates cases requiring additional dialogue between EPA, state and local agencies - primarily because of the length of time the alleged violation has gone unaddressed or unresolved.

Date of Government Version: 08/30/2013
Date Data Arrived at EDR: 03/21/2014
Date Made Active in Reports: 06/17/2014
Number of Days to Update: 88

Source: Environmental Protection Agency
Telephone: 617-520-3000
Last EDR Contact: 07/29/2022
Next Scheduled EDR Contact: 11/14/2022
Data Release Frequency: Quarterly

2020 COR ACTION: 2020 Corrective Action Program List

The EPA has set ambitious goals for the RCRA Corrective Action program by creating the 2020 Corrective Action Universe. This RCRA cleanup baseline includes facilities expected to need corrective action. The 2020 universe contains a wide variety of sites. Some properties are heavily contaminated while others were contaminated but have since been cleaned up. Still others have not been fully investigated yet, and may require little or no remediation. Inclusion in the 2020 Universe does not necessarily imply failure on the part of a facility to meet its RCRA obligations.

Date of Government Version: 09/30/2017
Date Data Arrived at EDR: 05/08/2018
Date Made Active in Reports: 07/20/2018
Number of Days to Update: 73

Source: Environmental Protection Agency
Telephone: 703-308-4044
Last EDR Contact: 08/04/2022
Next Scheduled EDR Contact: 11/14/2022
Data Release Frequency: Varies

TSCA: Toxic Substances Control Act

Toxic Substances Control Act. TSCA identifies manufacturers and importers of chemical substances included on the TSCA Chemical Substance Inventory list. It includes data on the production volume of these substances by plant site.

Date of Government Version: 12/31/2016
Date Data Arrived at EDR: 06/17/2020
Date Made Active in Reports: 09/10/2020
Number of Days to Update: 85

Source: EPA
Telephone: 202-260-5521
Last EDR Contact: 09/12/2022
Next Scheduled EDR Contact: 12/26/2022
Data Release Frequency: Every 4 Years

TRIS: Toxic Chemical Release Inventory System

Toxic Release Inventory System. TRIS identifies facilities which release toxic chemicals to the air, water and land in reportable quantities under SARA Title III Section 313.

GOVERNMENT RECORDS SEARCHED / DATA CURRENCY TRACKING

Date of Government Version: 12/31/2018
Date Data Arrived at EDR: 08/14/2020
Date Made Active in Reports: 11/04/2020
Number of Days to Update: 82

Source: EPA
Telephone: 202-566-0250
Last EDR Contact: 08/11/2022
Next Scheduled EDR Contact: 11/28/2022
Data Release Frequency: Annually

SSTS: Section 7 Tracking Systems

Section 7 of the Federal Insecticide, Fungicide and Rodenticide Act, as amended (92 Stat. 829) requires all registered pesticide-producing establishments to submit a report to the Environmental Protection Agency by March 1st each year. Each establishment must report the types and amounts of pesticides, active ingredients and devices being produced, and those having been produced and sold or distributed in the past year.

Date of Government Version: 07/18/2022
Date Data Arrived at EDR: 07/18/2022
Date Made Active in Reports: 07/29/2022
Number of Days to Update: 11

Source: EPA
Telephone: 202-564-4203
Last EDR Contact: 07/18/2022
Next Scheduled EDR Contact: 10/31/2022
Data Release Frequency: Annually

ROD: Records Of Decision

Record of Decision. ROD documents mandate a permanent remedy at an NPL (Superfund) site containing technical and health information to aid in the cleanup.

Date of Government Version: 07/26/2022
Date Data Arrived at EDR: 08/02/2022
Date Made Active in Reports: 08/22/2022
Number of Days to Update: 20

Source: EPA
Telephone: 703-416-0223
Last EDR Contact: 09/01/2022
Next Scheduled EDR Contact: 12/12/2022
Data Release Frequency: Annually

RMP: Risk Management Plans

When Congress passed the Clean Air Act Amendments of 1990, it required EPA to publish regulations and guidance for chemical accident prevention at facilities using extremely hazardous substances. The Risk Management Program Rule (RMP Rule) was written to implement Section 112(r) of these amendments. The rule, which built upon existing industry codes and standards, requires companies of all sizes that use certain flammable and toxic substances to develop a Risk Management Program, which includes a(n): Hazard assessment that details the potential effects of an accidental release, an accident history of the last five years, and an evaluation of worst-case and alternative accidental releases; Prevention program that includes safety precautions and maintenance, monitoring, and employee training measures; and Emergency response program that spells out emergency health care, employee training measures and procedures for informing the public and response agencies (e.g the fire department) should an accident occur.

Date of Government Version: 04/27/2022
Date Data Arrived at EDR: 05/04/2022
Date Made Active in Reports: 05/10/2022
Number of Days to Update: 6

Source: Environmental Protection Agency
Telephone: 202-564-8600
Last EDR Contact: 07/14/2022
Next Scheduled EDR Contact: 10/31/2022
Data Release Frequency: Varies

RAATS: RCRA Administrative Action Tracking System

RCRA Administration Action Tracking System. RAATS contains records based on enforcement actions issued under RCRA pertaining to major violators and includes administrative and civil actions brought by the EPA. For administration actions after September 30, 1995, data entry in the RAATS database was discontinued. EPA will retain a copy of the database for historical records. It was necessary to terminate RAATS because a decrease in agency resources made it impossible to continue to update the information contained in the database.

Date of Government Version: 04/17/1995
Date Data Arrived at EDR: 07/03/1995
Date Made Active in Reports: 08/07/1995
Number of Days to Update: 35

Source: EPA
Telephone: 202-564-4104
Last EDR Contact: 06/02/2008
Next Scheduled EDR Contact: 09/01/2008
Data Release Frequency: No Update Planned

GOVERNMENT RECORDS SEARCHED / DATA CURRENCY TRACKING

PRP: Potentially Responsible Parties

A listing of verified Potentially Responsible Parties

Date of Government Version: 07/26/2022	Source: EPA
Date Data Arrived at EDR: 08/02/2022	Telephone: 202-564-6023
Date Made Active in Reports: 08/31/2022	Last EDR Contact: 09/01/2022
Number of Days to Update: 29	Next Scheduled EDR Contact: 11/14/2022
	Data Release Frequency: Quarterly

PADS: PCB Activity Database System

PCB Activity Database. PADS Identifies generators, transporters, commercial storers and/or brokers and disposers of PCB's who are required to notify the EPA of such activities.

Date of Government Version: 01/20/2022	Source: EPA
Date Data Arrived at EDR: 01/20/2022	Telephone: 202-566-0500
Date Made Active in Reports: 03/25/2022	Last EDR Contact: 07/08/2022
Number of Days to Update: 64	Next Scheduled EDR Contact: 10/17/2022
	Data Release Frequency: Annually

ICIS: Integrated Compliance Information System

The Integrated Compliance Information System (ICIS) supports the information needs of the national enforcement and compliance program as well as the unique needs of the National Pollutant Discharge Elimination System (NPDES) program.

Date of Government Version: 11/18/2016	Source: Environmental Protection Agency
Date Data Arrived at EDR: 11/23/2016	Telephone: 202-564-2501
Date Made Active in Reports: 02/10/2017	Last EDR Contact: 06/28/2022
Number of Days to Update: 79	Next Scheduled EDR Contact: 10/17/2022
	Data Release Frequency: Quarterly

FTTS: FIFRA/ TSCA Tracking System - FIFRA (Federal Insecticide, Fungicide, & Rodenticide Act)/TSCA (Toxic Substances Control Act)

FTTS tracks administrative cases and pesticide enforcement actions and compliance activities related to FIFRA, TSCA and EPCRA (Emergency Planning and Community Right-to-Know Act). To maintain currency, EDR contacts the Agency on a quarterly basis.

Date of Government Version: 04/09/2009	Source: EPA/Office of Prevention, Pesticides and Toxic Substances
Date Data Arrived at EDR: 04/16/2009	Telephone: 202-566-1667
Date Made Active in Reports: 05/11/2009	Last EDR Contact: 08/18/2017
Number of Days to Update: 25	Next Scheduled EDR Contact: 12/04/2017
	Data Release Frequency: No Update Planned

FTTS INSP: FIFRA/ TSCA Tracking System - FIFRA (Federal Insecticide, Fungicide, & Rodenticide Act)/TSCA (Toxic Substances Control Act)

A listing of FIFRA/TSCA Tracking System (FTTS) inspections and enforcements.

Date of Government Version: 04/09/2009	Source: EPA
Date Data Arrived at EDR: 04/16/2009	Telephone: 202-566-1667
Date Made Active in Reports: 05/11/2009	Last EDR Contact: 08/18/2017
Number of Days to Update: 25	Next Scheduled EDR Contact: 12/04/2017
	Data Release Frequency: No Update Planned

MLTS: Material Licensing Tracking System

MLTS is maintained by the Nuclear Regulatory Commission and contains a list of approximately 8,100 sites which possess or use radioactive materials and which are subject to NRC licensing requirements. To maintain currency, EDR contacts the Agency on a quarterly basis.

Date of Government Version: 06/10/2022	Source: Nuclear Regulatory Commission
Date Data Arrived at EDR: 06/14/2022	Telephone: 301-415-7169
Date Made Active in Reports: 08/22/2022	Last EDR Contact: 07/13/2022
Number of Days to Update: 69	Next Scheduled EDR Contact: 10/31/2022
	Data Release Frequency: Quarterly

GOVERNMENT RECORDS SEARCHED / DATA CURRENCY TRACKING

COAL ASH DOE: Steam-Electric Plant Operation Data

A listing of power plants that store ash in surface ponds.

Date of Government Version: 12/31/2020	Source: Department of Energy
Date Data Arrived at EDR: 11/30/2021	Telephone: 202-586-8719
Date Made Active in Reports: 02/22/2022	Last EDR Contact: 08/25/2022
Number of Days to Update: 84	Next Scheduled EDR Contact: 12/12/2022
	Data Release Frequency: Varies

COAL ASH EPA: Coal Combustion Residues Surface Impoundments List

A listing of coal combustion residues surface impoundments with high hazard potential ratings.

Date of Government Version: 01/12/2017	Source: Environmental Protection Agency
Date Data Arrived at EDR: 03/05/2019	Telephone: N/A
Date Made Active in Reports: 11/11/2019	Last EDR Contact: 08/25/2022
Number of Days to Update: 251	Next Scheduled EDR Contact: 12/12/2022
	Data Release Frequency: Varies

PCB TRANSFORMER: PCB Transformer Registration Database

The database of PCB transformer registrations that includes all PCB registration submittals.

Date of Government Version: 09/13/2019	Source: Environmental Protection Agency
Date Data Arrived at EDR: 11/06/2019	Telephone: 202-566-0517
Date Made Active in Reports: 02/10/2020	Last EDR Contact: 08/04/2022
Number of Days to Update: 96	Next Scheduled EDR Contact: 11/14/2022
	Data Release Frequency: Varies

RADINFO: Radiation Information Database

The Radiation Information Database (RADINFO) contains information about facilities that are regulated by U.S. Environmental Protection Agency (EPA) regulations for radiation and radioactivity.

Date of Government Version: 07/01/2019	Source: Environmental Protection Agency
Date Data Arrived at EDR: 07/01/2019	Telephone: 202-343-9775
Date Made Active in Reports: 09/23/2019	Last EDR Contact: 06/23/2022
Number of Days to Update: 84	Next Scheduled EDR Contact: 10/10/2022
	Data Release Frequency: Quarterly

HIST FTTS: FIFRA/TSCA Tracking System Administrative Case Listing

A complete administrative case listing from the FIFRA/TSCA Tracking System (FTTS) for all ten EPA regions. The information was obtained from the National Compliance Database (NCDB). NCDB supports the implementation of FIFRA (Federal Insecticide, Fungicide, and Rodenticide Act) and TSCA (Toxic Substances Control Act). Some EPA regions are now closing out records. Because of that, and the fact that some EPA regions are not providing EPA Headquarters with updated records, it was decided to create a HIST FTTS database. It included records that may not be included in the newer FTTS database updates. This database is no longer updated.

Date of Government Version: 10/19/2006	Source: Environmental Protection Agency
Date Data Arrived at EDR: 03/01/2007	Telephone: 202-564-2501
Date Made Active in Reports: 04/10/2007	Last EDR Contact: 12/17/2007
Number of Days to Update: 40	Next Scheduled EDR Contact: 03/17/2008
	Data Release Frequency: No Update Planned

HIST FTTS INSP: FIFRA/TSCA Tracking System Inspection & Enforcement Case Listing

A complete inspection and enforcement case listing from the FIFRA/TSCA Tracking System (FTTS) for all ten EPA regions. The information was obtained from the National Compliance Database (NCDB). NCDB supports the implementation of FIFRA (Federal Insecticide, Fungicide, and Rodenticide Act) and TSCA (Toxic Substances Control Act). Some EPA regions are now closing out records. Because of that, and the fact that some EPA regions are not providing EPA Headquarters with updated records, it was decided to create a HIST FTTS database. It included records that may not be included in the newer FTTS database updates. This database is no longer updated.

GOVERNMENT RECORDS SEARCHED / DATA CURRENCY TRACKING

Date of Government Version: 10/19/2006
Date Data Arrived at EDR: 03/01/2007
Date Made Active in Reports: 04/10/2007
Number of Days to Update: 40

Source: Environmental Protection Agency
Telephone: 202-564-2501
Last EDR Contact: 12/17/2008
Next Scheduled EDR Contact: 03/17/2008
Data Release Frequency: No Update Planned

DOT OPS: Incident and Accident Data

Department of Transportation, Office of Pipeline Safety Incident and Accident data.

Date of Government Version: 01/02/2020
Date Data Arrived at EDR: 01/28/2020
Date Made Active in Reports: 04/17/2020
Number of Days to Update: 80

Source: Department of Transportation, Office of Pipeline Safety
Telephone: 202-366-4595
Last EDR Contact: 07/21/2022
Next Scheduled EDR Contact: 11/07/2022
Data Release Frequency: Quarterly

CONSENT: Superfund (CERCLA) Consent Decrees

Major legal settlements that establish responsibility and standards for cleanup at NPL (Superfund) sites. Released periodically by United States District Courts after settlement by parties to litigation matters.

Date of Government Version: 03/31/2022
Date Data Arrived at EDR: 04/14/2022
Date Made Active in Reports: 07/12/2022
Number of Days to Update: 89

Source: Department of Justice, Consent Decree Library
Telephone: Varies
Last EDR Contact: 06/29/2022
Next Scheduled EDR Contact: 10/17/2022
Data Release Frequency: Varies

BRS: Biennial Reporting System

The Biennial Reporting System is a national system administered by the EPA that collects data on the generation and management of hazardous waste. BRS captures detailed data from two groups: Large Quantity Generators (LQG) and Treatment, Storage, and Disposal Facilities.

Date of Government Version: 12/31/2019
Date Data Arrived at EDR: 03/02/2022
Date Made Active in Reports: 03/25/2022
Number of Days to Update: 23

Source: EPA/NTIS
Telephone: 800-424-9346
Last EDR Contact: 06/21/2022
Next Scheduled EDR Contact: 10/03/2022
Data Release Frequency: Biennially

INDIAN RESERV: Indian Reservations

This map layer portrays Indian administered lands of the United States that have any area equal to or greater than 640 acres.

Date of Government Version: 12/31/2014
Date Data Arrived at EDR: 07/14/2015
Date Made Active in Reports: 01/10/2017
Number of Days to Update: 546

Source: USGS
Telephone: 202-208-3710
Last EDR Contact: 07/08/2022
Next Scheduled EDR Contact: 10/17/2022
Data Release Frequency: Semi-Annually

FUSRAP: Formerly Utilized Sites Remedial Action Program

DOE established the Formerly Utilized Sites Remedial Action Program (FUSRAP) in 1974 to remediate sites where radioactive contamination remained from Manhattan Project and early U.S. Atomic Energy Commission (AEC) operations.

Date of Government Version: 07/26/2021
Date Data Arrived at EDR: 07/27/2021
Date Made Active in Reports: 10/22/2021
Number of Days to Update: 87

Source: Department of Energy
Telephone: 202-586-3559
Last EDR Contact: 07/26/2022
Next Scheduled EDR Contact: 11/14/2022
Data Release Frequency: Varies

UMTRA: Uranium Mill Tailings Sites

Uranium ore was mined by private companies for federal government use in national defense programs. When the mills shut down, large piles of the sand-like material (mill tailings) remain after uranium has been extracted from the ore. Levels of human exposure to radioactive materials from the piles are low; however, in some cases tailings were used as construction materials before the potential health hazards of the tailings were recognized.

GOVERNMENT RECORDS SEARCHED / DATA CURRENCY TRACKING

Date of Government Version: 08/30/2019
Date Data Arrived at EDR: 11/15/2019
Date Made Active in Reports: 01/28/2020
Number of Days to Update: 74

Source: Department of Energy
Telephone: 505-845-0011
Last EDR Contact: 08/24/2022
Next Scheduled EDR Contact: 11/28/2022
Data Release Frequency: Varies

LEAD SMELTER 1: Lead Smelter Sites

A listing of former lead smelter site locations.

Date of Government Version: 07/26/2022
Date Data Arrived at EDR: 08/02/2022
Date Made Active in Reports: 08/22/2022
Number of Days to Update: 20

Source: Environmental Protection Agency
Telephone: 703-603-8787
Last EDR Contact: 09/01/2022
Next Scheduled EDR Contact: 10/10/2022
Data Release Frequency: Varies

LEAD SMELTER 2: Lead Smelter Sites

A list of several hundred sites in the U.S. where secondary lead smelting was done from 1931 and 1964. These sites may pose a threat to public health through ingestion or inhalation of contaminated soil or dust

Date of Government Version: 04/05/2001
Date Data Arrived at EDR: 10/27/2010
Date Made Active in Reports: 12/02/2010
Number of Days to Update: 36

Source: American Journal of Public Health
Telephone: 703-305-6451
Last EDR Contact: 12/02/2009
Next Scheduled EDR Contact: N/A
Data Release Frequency: No Update Planned

US AIRS (AFS): Aerometric Information Retrieval System Facility Subsystem (AFS)

The database is a sub-system of Aerometric Information Retrieval System (AIRS). AFS contains compliance data on air pollution point sources regulated by the U.S. EPA and/or state and local air regulatory agencies. This information comes from source reports by various stationary sources of air pollution, such as electric power plants, steel mills, factories, and universities, and provides information about the air pollutants they produce. Action, air program, air program pollutant, and general level plant data. It is used to track emissions and compliance data from industrial plants.

Date of Government Version: 10/12/2016
Date Data Arrived at EDR: 10/26/2016
Date Made Active in Reports: 02/03/2017
Number of Days to Update: 100

Source: EPA
Telephone: 202-564-2496
Last EDR Contact: 09/26/2017
Next Scheduled EDR Contact: 01/08/2018
Data Release Frequency: Annually

US AIRS MINOR: Air Facility System Data

A listing of minor source facilities.

Date of Government Version: 10/12/2016
Date Data Arrived at EDR: 10/26/2016
Date Made Active in Reports: 02/03/2017
Number of Days to Update: 100

Source: EPA
Telephone: 202-564-2496
Last EDR Contact: 09/26/2017
Next Scheduled EDR Contact: 01/08/2018
Data Release Frequency: Annually

MINES VIOLATIONS: MSHA Violation Assessment Data

Mines violation and assessment information. Department of Labor, Mine Safety & Health Administration.

Date of Government Version: 03/21/2022
Date Data Arrived at EDR: 03/22/2022
Date Made Active in Reports: 03/25/2022
Number of Days to Update: 3

Source: DOL, Mine Safety & Health Administration
Telephone: 202-693-9424
Last EDR Contact: 08/02/2022
Next Scheduled EDR Contact: 12/12/2022
Data Release Frequency: Quarterly

US MINES: Mines Master Index File

Contains all mine identification numbers issued for mines active or opened since 1971. The data also includes violation information.

GOVERNMENT RECORDS SEARCHED / DATA CURRENCY TRACKING

Date of Government Version: 08/03/2022
Date Data Arrived at EDR: 08/17/2022
Date Made Active in Reports: 08/31/2022
Number of Days to Update: 14

Source: Department of Labor, Mine Safety and Health Administration
Telephone: 303-231-5959
Last EDR Contact: 08/17/2022
Next Scheduled EDR Contact: 12/05/2022
Data Release Frequency: Semi-Annually

US MINES 2: Ferrous and Nonferrous Metal Mines Database Listing

This map layer includes ferrous (ferrous metal mines are facilities that extract ferrous metals, such as iron ore or molybdenum) and nonferrous (Nonferrous metal mines are facilities that extract nonferrous metals, such as gold, silver, copper, zinc, and lead) metal mines in the United States.

Date of Government Version: 05/06/2020
Date Data Arrived at EDR: 05/27/2020
Date Made Active in Reports: 08/13/2020
Number of Days to Update: 78

Source: USGS
Telephone: 703-648-7709
Last EDR Contact: 08/17/2022
Next Scheduled EDR Contact: 12/05/2022
Data Release Frequency: Varies

US MINES 3: Active Mines & Mineral Plants Database Listing

Active Mines and Mineral Processing Plant operations for commodities monitored by the Minerals Information Team of the USGS.

Date of Government Version: 04/14/2011
Date Data Arrived at EDR: 06/08/2011
Date Made Active in Reports: 09/13/2011
Number of Days to Update: 97

Source: USGS
Telephone: 703-648-7709
Last EDR Contact: 08/17/2022
Next Scheduled EDR Contact: 12/05/2022
Data Release Frequency: Varies

ABANDONED MINES: Abandoned Mines

An inventory of land and water impacted by past mining (primarily coal mining) is maintained by OSMRE to provide information needed to implement the Surface Mining Control and Reclamation Act of 1977 (SMCRA). The inventory contains information on the location, type, and extent of AML impacts, as well as, information on the cost associated with the reclamation of those problems. The inventory is based upon field surveys by State, Tribal, and OSMRE program officials. It is dynamic to the extent that it is modified as new problems are identified and existing problems are reclaimed.

Date of Government Version: 06/14/2022
Date Data Arrived at EDR: 06/15/2022
Date Made Active in Reports: 08/22/2022
Number of Days to Update: 68

Source: Department of Interior
Telephone: 202-208-2609
Last EDR Contact: 08/30/2022
Next Scheduled EDR Contact: 12/19/2022
Data Release Frequency: Quarterly

FINDS: Facility Index System/Facility Registry System

Facility Index System. FINDS contains both facility information and 'pointers' to other sources that contain more detail. EDR includes the following FINDS databases in this report: PCS (Permit Compliance System), AIRS (Aerometric Information Retrieval System), DOCKET (Enforcement Docket used to manage and track information on civil judicial enforcement cases for all environmental statutes), FURS (Federal Underground Injection Control), C-DOCKET (Criminal Docket System used to track criminal enforcement actions for all environmental statutes), FFIS (Federal Facilities Information System), STATE (State Environmental Laws and Statutes), and PADS (PCB Activity Data System).

Date of Government Version: 05/13/2022
Date Data Arrived at EDR: 05/18/2022
Date Made Active in Reports: 05/31/2022
Number of Days to Update: 13

Source: EPA
Telephone: (415) 947-8000
Last EDR Contact: 08/25/2022
Next Scheduled EDR Contact: 12/12/2022
Data Release Frequency: Quarterly

UXO: Unexploded Ordnance Sites

A listing of unexploded ordnance site locations

Date of Government Version: 12/31/2020
Date Data Arrived at EDR: 01/11/2022
Date Made Active in Reports: 02/14/2022
Number of Days to Update: 34

Source: Department of Defense
Telephone: 703-704-1564
Last EDR Contact: 07/07/2022
Next Scheduled EDR Contact: 10/24/2022
Data Release Frequency: Varies

GOVERNMENT RECORDS SEARCHED / DATA CURRENCY TRACKING

ECHO: Enforcement & Compliance History Information

ECHO provides integrated compliance and enforcement information for about 800,000 regulated facilities nationwide.

Date of Government Version: 04/02/2022	Source: Environmental Protection Agency
Date Data Arrived at EDR: 04/05/2022	Telephone: 202-564-2280
Date Made Active in Reports: 06/28/2022	Last EDR Contact: 07/01/2022
Number of Days to Update: 84	Next Scheduled EDR Contact: 10/17/2022
	Data Release Frequency: Quarterly

DOCKET HWC: Hazardous Waste Compliance Docket Listing

A complete list of the Federal Agency Hazardous Waste Compliance Docket Facilities.

Date of Government Version: 05/06/2021	Source: Environmental Protection Agency
Date Data Arrived at EDR: 05/21/2021	Telephone: 202-564-0527
Date Made Active in Reports: 08/11/2021	Last EDR Contact: 08/22/2022
Number of Days to Update: 82	Next Scheduled EDR Contact: 12/05/2022
	Data Release Frequency: Varies

FUELS PROGRAM: EPA Fuels Program Registered Listing

This listing includes facilities that are registered under the Part 80 (Code of Federal Regulations) EPA Fuels Programs. All companies now are required to submit new and updated registrations.

Date of Government Version: 05/16/2022	Source: EPA
Date Data Arrived at EDR: 05/17/2022	Telephone: 800-385-6164
Date Made Active in Reports: 07/29/2022	Last EDR Contact: 08/11/2022
Number of Days to Update: 73	Next Scheduled EDR Contact: 11/28/2022
	Data Release Frequency: Quarterly

CA BOND EXP. PLAN: Bond Expenditure Plan

Department of Health Services developed a site-specific expenditure plan as the basis for an appropriation of Hazardous Substance Cleanup Bond Act funds. It is not updated.

Date of Government Version: 01/01/1989	Source: Department of Health Services
Date Data Arrived at EDR: 07/27/1994	Telephone: 916-255-2118
Date Made Active in Reports: 08/02/1994	Last EDR Contact: 05/31/1994
Number of Days to Update: 6	Next Scheduled EDR Contact: N/A
	Data Release Frequency: No Update Planned

CORTESE: "Cortese" Hazardous Waste & Substances Sites List

The sites for the list are designated by the State Water Resource Control Board (LUST), the Integrated Waste Board (SWF/LS), and the Department of Toxic Substances Control (Cal-Sites).

Date of Government Version: 06/21/2022	Source: CAL EPA/Office of Emergency Information
Date Data Arrived at EDR: 06/21/2022	Telephone: 916-323-3400
Date Made Active in Reports: 09/08/2022	Last EDR Contact: 06/21/2022
Number of Days to Update: 79	Next Scheduled EDR Contact: 10/03/2022
	Data Release Frequency: Quarterly

CUPA LIVERMORE-PLEASANTON: CUPA Facility Listing

list of facilities associated with the various CUPA programs in Livermore-Pleasanton

Date of Government Version: 12/07/2021	Source: Livermore-Pleasanton Fire Department
Date Data Arrived at EDR: 05/09/2022	Telephone: 925-454-2361
Date Made Active in Reports: 05/17/2022	Last EDR Contact: 08/11/2022
Number of Days to Update: 8	Next Scheduled EDR Contact: 11/21/2022
	Data Release Frequency: Varies

DRYCLEAN SOUTH COAST: South Coast Air Quality Management District Drycleaner Listing

A listing of dry cleaners in the South Coast Air Quality Management District

GOVERNMENT RECORDS SEARCHED / DATA CURRENCY TRACKING

Date of Government Version: 05/20/2022
Date Data Arrived at EDR: 05/20/2022
Date Made Active in Reports: 08/09/2022
Number of Days to Update: 81

Source: South Coast Air Quality Management District
Telephone: 909-396-3211
Last EDR Contact: 08/16/2022
Next Scheduled EDR Contact: 12/05/2022
Data Release Frequency: Varies

DRYCLEANERS: Cleaner Facilities

A list of drycleaner related facilities that have EPA ID numbers. These are facilities with certain SIC codes: power laundries, family and commercial; garment pressing and cleaner's agents; linen supply; coin-operated laundries and cleaning; drycleaning plants, except rugs; carpet and upholster cleaning; industrial launderers; laundry and garment services.

Date of Government Version: 08/27/2021
Date Data Arrived at EDR: 09/01/2021
Date Made Active in Reports: 11/19/2021
Number of Days to Update: 79

Source: Department of Toxic Substance Control
Telephone: 916-327-4498
Last EDR Contact: 09/07/2022
Next Scheduled EDR Contact: 12/12/2022
Data Release Frequency: Annually

DRYCLEAN AVAQMD: Antelope Valley Air Quality Management District Drycleaner Listing

A listing of dry cleaners in the Antelope Valley Air Quality Management District.

Date of Government Version: 05/25/2022
Date Data Arrived at EDR: 05/26/2022
Date Made Active in Reports: 08/11/2022
Number of Days to Update: 77

Source: Antelope Valley Air Quality Management District
Telephone: 661-723-8070
Last EDR Contact: 08/23/2022
Next Scheduled EDR Contact: 12/12/2022
Data Release Frequency: Varies

EMI: Emissions Inventory Data

Toxics and criteria pollutant emissions data collected by the ARB and local air pollution agencies.

Date of Government Version: 12/31/2020
Date Data Arrived at EDR: 06/13/2022
Date Made Active in Reports: 08/30/2022
Number of Days to Update: 78

Source: California Air Resources Board
Telephone: 916-322-2990
Last EDR Contact: 06/13/2022
Next Scheduled EDR Contact: 09/26/2022
Data Release Frequency: Varies

ENF: Enforcement Action Listing

A listing of Water Board Enforcement Actions. Formal is everything except Oral/Verbal Communication, Notice of Violation, Expedited Payment Letter, and Staff Enforcement Letter.

Date of Government Version: 04/12/2022
Date Data Arrived at EDR: 04/19/2022
Date Made Active in Reports: 05/31/2022
Number of Days to Update: 42

Source: State Water Resources Control Board
Telephone: 916-445-9379
Last EDR Contact: 07/18/2022
Next Scheduled EDR Contact: 10/31/2022
Data Release Frequency: Varies

Financial Assurance 1: Financial Assurance Information Listing

Financial Assurance information

Date of Government Version: 04/19/2022
Date Data Arrived at EDR: 04/29/2022
Date Made Active in Reports: 07/15/2022
Number of Days to Update: 77

Source: Department of Toxic Substances Control
Telephone: 916-255-3628
Last EDR Contact: 07/21/2022
Next Scheduled EDR Contact: 10/31/2022
Data Release Frequency: Varies

Financial Assurance 2: Financial Assurance Information Listing

A listing of financial assurance information for solid waste facilities. Financial assurance is intended to ensure that resources are available to pay for the cost of closure, post-closure care, and corrective measures if the owner or operator of a regulated facility is unable or unwilling to pay.

GOVERNMENT RECORDS SEARCHED / DATA CURRENCY TRACKING

Date of Government Version: 08/09/2022
Date Data Arrived at EDR: 08/10/2022
Date Made Active in Reports: 08/30/2022
Number of Days to Update: 20

Source: California Integrated Waste Management Board
Telephone: 916-341-6066
Last EDR Contact: 08/02/2022
Next Scheduled EDR Contact: 11/21/2022
Data Release Frequency: Varies

HAZNET: Facility and Manifest Data

Facility and Manifest Data. The data is extracted from the copies of hazardous waste manifests received each year by the DTSC. The annual volume of manifests is typically 700,000 - 1,000,000 annually, representing approximately 350,000 - 500,000 shipments. Data are from the manifests submitted without correction, and therefore many contain some invalid values for data elements such as generator ID, TSD ID, waste category, and disposal method. This database begins with calendar year 1993.

Date of Government Version: 12/31/2019
Date Data Arrived at EDR: 04/15/2020
Date Made Active in Reports: 07/02/2020
Number of Days to Update: 78

Source: California Environmental Protection Agency
Telephone: 916-255-1136
Last EDR Contact: 07/05/2022
Next Scheduled EDR Contact: 10/17/2022
Data Release Frequency: Annually

ICE: ICE

Contains data pertaining to the Permitted Facilities with Inspections / Enforcements sites tracked in Envirostor.

Date of Government Version: 05/16/2022
Date Data Arrived at EDR: 05/17/2022
Date Made Active in Reports: 08/03/2022
Number of Days to Update: 78

Source: Department of Toxic Substances Control
Telephone: 877-786-9427
Last EDR Contact: 08/11/2022
Next Scheduled EDR Contact: 11/28/2022
Data Release Frequency: Quarterly

HIST CORTESE: Hazardous Waste & Substance Site List

The sites for the list are designated by the State Water Resource Control Board [LUST], the Integrated Waste Board [SWF/LS], and the Department of Toxic Substances Control [CALSITES]. This listing is no longer updated by the state agency.

Date of Government Version: 04/01/2001
Date Data Arrived at EDR: 01/22/2009
Date Made Active in Reports: 04/08/2009
Number of Days to Update: 76

Source: Department of Toxic Substances Control
Telephone: 916-323-3400
Last EDR Contact: 01/22/2009
Next Scheduled EDR Contact: N/A
Data Release Frequency: No Update Planned

HWP: EnviroStor Permitted Facilities Listing

Detailed information on permitted hazardous waste facilities and corrective action ("cleanups") tracked in EnviroStor.

Date of Government Version: 05/16/2022
Date Data Arrived at EDR: 05/17/2022
Date Made Active in Reports: 08/03/2022
Number of Days to Update: 78

Source: Department of Toxic Substances Control
Telephone: 916-323-3400
Last EDR Contact: 08/11/2022
Next Scheduled EDR Contact: 11/28/2022
Data Release Frequency: Quarterly

HWT: Registered Hazardous Waste Transporter Database

A listing of hazardous waste transporters. In California, unless specifically exempted, it is unlawful for any person to transport hazardous wastes unless the person holds a valid registration issued by DTSC. A hazardous waste transporter registration is valid for one year and is assigned a unique registration number.

Date of Government Version: 04/05/2022
Date Data Arrived at EDR: 04/05/2022
Date Made Active in Reports: 06/27/2022
Number of Days to Update: 83

Source: Department of Toxic Substances Control
Telephone: 916-440-7145
Last EDR Contact: 07/05/2022
Next Scheduled EDR Contact: 10/17/2022
Data Release Frequency: Quarterly

GOVERNMENT RECORDS SEARCHED / DATA CURRENCY TRACKING

MINES: Mines Site Location Listing

A listing of mine site locations from the Office of Mine Reclamation.

Date of Government Version: 06/06/2022	Source: Department of Conservation
Date Data Arrived at EDR: 06/07/2022	Telephone: 916-322-1080
Date Made Active in Reports: 08/23/2022	Last EDR Contact: 08/31/2022
Number of Days to Update: 77	Next Scheduled EDR Contact: 12/19/2022
	Data Release Frequency: Quarterly

MWMP: Medical Waste Management Program Listing

The Medical Waste Management Program (MWMP) ensures the proper handling and disposal of medical waste by permitting and inspecting medical waste Offsite Treatment Facilities (PDF) and Transfer Stations (PDF) throughout the state. MWMP also oversees all Medical Waste Transporters.

Date of Government Version: 05/06/2022	Source: Department of Public Health
Date Data Arrived at EDR: 05/31/2022	Telephone: 916-558-1784
Date Made Active in Reports: 08/18/2022	Last EDR Contact: 08/25/2022
Number of Days to Update: 79	Next Scheduled EDR Contact: 12/12/2022
	Data Release Frequency: Varies

NPDES: NPDES Permits Listing

A listing of NPDES permits, including stormwater.

Date of Government Version: 05/09/2022	Source: State Water Resources Control Board
Date Data Arrived at EDR: 05/09/2022	Telephone: 916-445-9379
Date Made Active in Reports: 07/29/2022	Last EDR Contact: 08/08/2022
Number of Days to Update: 81	Next Scheduled EDR Contact: 11/21/2022
	Data Release Frequency: Quarterly

PEST LIC: Pesticide Regulation Licenses Listing

A listing of licenses and certificates issued by the Department of Pesticide Regulation. The DPR issues licenses and/or certificates to: Persons and businesses that apply or sell pesticides; Pest control dealers and brokers; Persons who advise on agricultural pesticide applications.

Date of Government Version: 05/31/2022	Source: Department of Pesticide Regulation
Date Data Arrived at EDR: 05/31/2022	Telephone: 916-445-4038
Date Made Active in Reports: 08/18/2022	Last EDR Contact: 08/25/2022
Number of Days to Update: 79	Next Scheduled EDR Contact: 12/12/2022
	Data Release Frequency: Quarterly

PROC: Certified Processors Database

A listing of certified processors.

Date of Government Version: 06/06/2022	Source: Department of Conservation
Date Data Arrived at EDR: 06/07/2022	Telephone: 916-323-3836
Date Made Active in Reports: 08/23/2022	Last EDR Contact: 08/31/2022
Number of Days to Update: 77	Next Scheduled EDR Contact: 12/19/2022
	Data Release Frequency: Quarterly

NOTIFY 65: Proposition 65 Records

Listings of all Proposition 65 incidents reported to counties by the State Water Resources Control Board and the Regional Water Quality Control Board. This database is no longer updated by the reporting agency.

Date of Government Version: 06/10/2022	Source: State Water Resources Control Board
Date Data Arrived at EDR: 06/10/2022	Telephone: 916-445-3846
Date Made Active in Reports: 08/26/2022	Last EDR Contact: 09/07/2022
Number of Days to Update: 77	Next Scheduled EDR Contact: 12/26/2022
	Data Release Frequency: No Update Planned

GOVERNMENT RECORDS SEARCHED / DATA CURRENCY TRACKING

UIC: UIC Listing

A listing of wells identified as underground injection wells, in the California Oil and Gas Wells database.

Date of Government Version: 06/06/2022	Source: Department of Conservation
Date Data Arrived at EDR: 06/07/2022	Telephone: 916-445-2408
Date Made Active in Reports: 08/23/2022	Last EDR Contact: 08/31/2022
Number of Days to Update: 77	Next Scheduled EDR Contact: 12/19/2022
	Data Release Frequency: Varies

UIC GEO: Underground Injection Control Sites (GEOTRACKER)

Underground control injection sites

Date of Government Version: 05/23/2022	Source: State Water Resource Control Board
Date Data Arrived at EDR: 05/23/2022	Telephone: 866-480-1028
Date Made Active in Reports: 06/02/2022	Last EDR Contact: 08/31/2022
Number of Days to Update: 10	Next Scheduled EDR Contact: 12/19/2022
	Data Release Frequency: Varies

WASTEWATER PITS: Oil Wastewater Pits Listing

Water officials discovered that oil producers have been dumping chemical-laden wastewater into hundreds of unlined pits that are operating without proper permits. Inspections completed by the Central Valley Regional Water Quality Control Board revealed the existence of previously unidentified waste sites. The water boards review found that more than one-third of the region's active disposal pits are operating without permission.

Date of Government Version: 02/11/2021	Source: RWQCB, Central Valley Region
Date Data Arrived at EDR: 07/01/2021	Telephone: 559-445-5577
Date Made Active in Reports: 09/29/2021	Last EDR Contact: 07/08/2022
Number of Days to Update: 90	Next Scheduled EDR Contact: 10/17/2022
	Data Release Frequency: Varies

WDS: Waste Discharge System

Sites which have been issued waste discharge requirements.

Date of Government Version: 06/19/2007	Source: State Water Resources Control Board
Date Data Arrived at EDR: 06/20/2007	Telephone: 916-341-5227
Date Made Active in Reports: 06/29/2007	Last EDR Contact: 08/09/2022
Number of Days to Update: 9	Next Scheduled EDR Contact: 11/28/2022
	Data Release Frequency: No Update Planned

WIP: Well Investigation Program Case List

Well Investigation Program case in the San Gabriel and San Fernando Valley area.

Date of Government Version: 07/03/2009	Source: Los Angeles Water Quality Control Board
Date Data Arrived at EDR: 07/21/2009	Telephone: 213-576-6726
Date Made Active in Reports: 08/03/2009	Last EDR Contact: 06/14/2022
Number of Days to Update: 13	Next Scheduled EDR Contact: 10/03/2022
	Data Release Frequency: No Update Planned

MILITARY PRIV SITES: Military Privatized Sites (GEOTRACKER)

Military privatized sites

Date of Government Version: 05/23/2022	Source: State Water Resources Control Board
Date Data Arrived at EDR: 05/23/2022	Telephone: 866-480-1028
Date Made Active in Reports: 06/02/2022	Last EDR Contact: 08/31/2022
Number of Days to Update: 10	Next Scheduled EDR Contact: 12/19/2022
	Data Release Frequency: Varies

PROJECT: Project Sites (GEOTRACKER)

Projects sites

GOVERNMENT RECORDS SEARCHED / DATA CURRENCY TRACKING

Date of Government Version: 05/23/2022
Date Data Arrived at EDR: 05/23/2022
Date Made Active in Reports: 06/02/2022
Number of Days to Update: 10

Source: State Water Resources Control Board
Telephone: 866-480-1028
Last EDR Contact: 08/31/2022
Next Scheduled EDR Contact: 12/19/2022
Data Release Frequency: Varies

WDR: Waste Discharge Requirements Listing

In general, the Waste Discharge Requirements (WDRs) Program (sometimes also referred to as the "Non Chapter 15 (Non 15) Program") regulates point discharges that are exempt pursuant to Subsection 20090 of Title 27 and not subject to the Federal Water Pollution Control Act. Exemptions from Title 27 may be granted for nine categories of discharges (e.g., sewage, wastewater, etc.) that meet, and continue to meet, the preconditions listed for each specific exemption. The scope of the WDRs Program also includes the discharge of wastes classified as inert, pursuant to section 20230 of Title 27.

Date of Government Version: 06/06/2022
Date Data Arrived at EDR: 06/07/2022
Date Made Active in Reports: 08/24/2022
Number of Days to Update: 78

Source: State Water Resources Control Board
Telephone: 916-341-5810
Last EDR Contact: 08/31/2022
Next Scheduled EDR Contact: 12/19/2022
Data Release Frequency: Quarterly

CIWQS: California Integrated Water Quality System

The California Integrated Water Quality System (CIWQS) is a computer system used by the State and Regional Water Quality Control Boards to track information about places of environmental interest, manage permits and other orders, track inspections, and manage violations and enforcement activities.

Date of Government Version: 08/16/2022
Date Data Arrived at EDR: 08/17/2022
Date Made Active in Reports: 08/18/2022
Number of Days to Update: 1

Source: State Water Resources Control Board
Telephone: 866-794-4977
Last EDR Contact: 08/17/2022
Next Scheduled EDR Contact: 12/12/2022
Data Release Frequency: Varies

CERS: CalEPA Regulated Site Portal Data

The CalEPA Regulated Site Portal database combines data about environmentally regulated sites and facilities in California into a single database. It combines data from a variety of state and federal databases, and provides an overview of regulated activities across the spectrum of environmental programs for any given location in California. These activities include hazardous materials and waste, state and federal cleanups, impacted ground and surface waters, and toxic materials

Date of Government Version: 04/18/2022
Date Data Arrived at EDR: 04/19/2022
Date Made Active in Reports: 07/12/2022
Number of Days to Update: 84

Source: California Environmental Protection Agency
Telephone: 916-323-2514
Last EDR Contact: 07/18/2022
Next Scheduled EDR Contact: 10/31/2022
Data Release Frequency: Varies

NON-CASE INFO: Non-Case Information Sites (GEOTRACKER)

Non-Case Information sites

Date of Government Version: 05/23/2022
Date Data Arrived at EDR: 05/23/2022
Date Made Active in Reports: 06/02/2022
Number of Days to Update: 10

Source: State Water Resources Control Board
Telephone: 866-480-1028
Last EDR Contact: 08/31/2022
Next Scheduled EDR Contact: 12/19/2022
Data Release Frequency: Varies

OTHER OIL GAS: Other Oil & Gas Projects Sites (GEOTRACKER)

Other Oil & Gas Projects sites

Date of Government Version: 05/23/2022
Date Data Arrived at EDR: 05/23/2022
Date Made Active in Reports: 06/02/2022
Number of Days to Update: 10

Source: State Water Resources Control Board
Telephone: 866-480-1028
Last EDR Contact: 08/31/2022
Next Scheduled EDR Contact: 12/19/2022
Data Release Frequency: Varies

GOVERNMENT RECORDS SEARCHED / DATA CURRENCY TRACKING

PROD WATER PONDS: Produced Water Ponds Sites (GEOTRACKER)

Produced water ponds sites

Date of Government Version: 05/23/2022
Date Data Arrived at EDR: 05/23/2022
Date Made Active in Reports: 06/02/2022
Number of Days to Update: 10

Source: State Water Resources Control Board
Telephone: 866-480-1028
Last EDR Contact: 08/31/2022
Next Scheduled EDR Contact: 12/19/2022
Data Release Frequency: Varies

SAMPLING POINT: Sampling Point ? Public Sites (GEOTRACKER)

Sampling point - public sites

Date of Government Version: 05/23/2022
Date Data Arrived at EDR: 05/23/2022
Date Made Active in Reports: 06/02/2022
Number of Days to Update: 10

Source: State Water Resources Control Board
Telephone: 866-480-1028
Last EDR Contact: 08/31/2022
Next Scheduled EDR Contact: 12/19/2022
Data Release Frequency: Varies

WELL STIM PROJ: Well Stimulation Project (GEOTRACKER)

Includes areas of groundwater monitoring plans, a depiction of the monitoring network, and the facilities, boundaries, and subsurface characteristics of the oilfield and the features (oil and gas wells, produced water ponds, UIC wells, water supply wells, etc?) being monitored

Date of Government Version: 05/23/2022
Date Data Arrived at EDR: 05/23/2022
Date Made Active in Reports: 06/02/2022
Number of Days to Update: 10

Source: State Water Resources Control Board
Telephone: 866-480-1028
Last EDR Contact: 08/31/2022
Next Scheduled EDR Contact: 12/19/2022
Data Release Frequency: Varies

HWTS: Hazardous Waste Tracking System

DTSC maintains the Hazardous Waste Tracking System that stores ID number information since the early 1980s and manifest data since 1993. The system collects both manifest copies from the generator and destination facility.

Date of Government Version: 04/05/2022
Date Data Arrived at EDR: 04/05/2022
Date Made Active in Reports: 04/26/2022
Number of Days to Update: 21

Source: Department of Toxic Substances Control
Telephone: 916-324-2444
Last EDR Contact: 07/06/2022
Next Scheduled EDR Contact: 10/17/2022
Data Release Frequency: Varies

PCS ENF: Enforcement data

No description is available for this data

Date of Government Version: 12/31/2014
Date Data Arrived at EDR: 02/05/2015
Date Made Active in Reports: 03/06/2015
Number of Days to Update: 29

Source: EPA
Telephone: 202-564-2497
Last EDR Contact: 06/28/2022
Next Scheduled EDR Contact: 10/17/2022
Data Release Frequency: Varies

PCS: Permit Compliance System

PCS is a computerized management information system that contains data on National Pollutant Discharge Elimination System (NPDES) permit holding facilities. PCS tracks the permit, compliance, and enforcement status of NPDES facilities.

Date of Government Version: 07/14/2011
Date Data Arrived at EDR: 08/05/2011
Date Made Active in Reports: 09/29/2011
Number of Days to Update: 55

Source: EPA, Office of Water
Telephone: 202-564-2496
Last EDR Contact: 06/28/2022
Next Scheduled EDR Contact: 10/17/2022
Data Release Frequency: Semi-Annually

GOVERNMENT RECORDS SEARCHED / DATA CURRENCY TRACKING

PCS INACTIVE: Listing of Inactive PCS Permits

An inactive permit is a facility that has shut down or is no longer discharging.

Date of Government Version: 11/05/2014	Source: EPA
Date Data Arrived at EDR: 01/06/2015	Telephone: 202-564-2496
Date Made Active in Reports: 05/06/2015	Last EDR Contact: 06/28/2022
Number of Days to Update: 120	Next Scheduled EDR Contact: 10/17/2022
	Data Release Frequency: Semi-Annually

MINES MRDS: Mineral Resources Data System Mineral Resources Data System

Date of Government Version: 04/06/2018	Source: USGS
Date Data Arrived at EDR: 10/21/2019	Telephone: 703-648-6533
Date Made Active in Reports: 10/24/2019	Last EDR Contact: 08/17/2022
Number of Days to Update: 3	Next Scheduled EDR Contact: 12/05/2022
	Data Release Frequency: Varies

EDR HIGH RISK HISTORICAL RECORDS

EDR Exclusive Records

EDR MGP: EDR Proprietary Manufactured Gas Plants

The EDR Proprietary Manufactured Gas Plant Database includes records of coal gas plants (manufactured gas plants) compiled by EDR's researchers. Manufactured gas sites were used in the United States from the 1800's to 1950's to produce a gas that could be distributed and used as fuel. These plants used whale oil, rosin, coal, or a mixture of coal, oil, and water that also produced a significant amount of waste. Many of the byproducts of the gas production, such as coal tar (oily waste containing volatile and non-volatile chemicals), sludges, oils and other compounds are potentially hazardous to human health and the environment. The byproduct from this process was frequently disposed of directly at the plant site and can remain or spread slowly, serving as a continuous source of soil and groundwater contamination.

Date of Government Version: N/A	Source: EDR, Inc.
Date Data Arrived at EDR: N/A	Telephone: N/A
Date Made Active in Reports: N/A	Last EDR Contact: N/A
Number of Days to Update: N/A	Next Scheduled EDR Contact: N/A
	Data Release Frequency: No Update Planned

EDR Hist Auto: EDR Exclusive Historical Auto Stations

EDR has searched selected national collections of business directories and has collected listings of potential gas station/filling station/service station sites that were available to EDR researchers. EDR's review was limited to those categories of sources that might, in EDR's opinion, include gas station/filling station/service station establishments. The categories reviewed included, but were not limited to gas, gas station, gasoline station, filling station, auto, automobile repair, auto service station, service station, etc. This database falls within a category of information EDR classifies as "High Risk Historical Records", or HRHR. EDR's HRHR effort presents unique and sometimes proprietary data about past sites and operations that typically create environmental concerns, but may not show up in current government records searches.

Date of Government Version: N/A	Source: EDR, Inc.
Date Data Arrived at EDR: N/A	Telephone: N/A
Date Made Active in Reports: N/A	Last EDR Contact: N/A
Number of Days to Update: N/A	Next Scheduled EDR Contact: N/A
	Data Release Frequency: Varies

EDR Hist Cleaner: EDR Exclusive Historical Cleaners

EDR has searched selected national collections of business directories and has collected listings of potential dry cleaner sites that were available to EDR researchers. EDR's review was limited to those categories of sources that might, in EDR's opinion, include dry cleaning establishments. The categories reviewed included, but were not limited to dry cleaners, cleaners, laundry, laundromat, cleaning/laundry, wash & dry etc. This database falls within a category of information EDR classifies as "High Risk Historical Records", or HRHR. EDR's HRHR effort presents unique and sometimes proprietary data about past sites and operations that typically create environmental concerns, but may not show up in current government records searches.

GOVERNMENT RECORDS SEARCHED / DATA CURRENCY TRACKING

Date of Government Version: N/A
Date Data Arrived at EDR: N/A
Date Made Active in Reports: N/A
Number of Days to Update: N/A

Source: EDR, Inc.
Telephone: N/A
Last EDR Contact: N/A
Next Scheduled EDR Contact: N/A
Data Release Frequency: Varies

EDR RECOVERED GOVERNMENT ARCHIVES

Exclusive Recovered Govt. Archives

RGA LF: Recovered Government Archive Solid Waste Facilities List

The EDR Recovered Government Archive Landfill database provides a list of landfills derived from historical databases and includes many records that no longer appear in current government lists. Compiled from Records formerly available from the Department of Resources Recycling and Recovery in California.

Date of Government Version: N/A
Date Data Arrived at EDR: 07/01/2013
Date Made Active in Reports: 01/13/2014
Number of Days to Update: 196

Source: Department of Resources Recycling and Recovery
Telephone: N/A
Last EDR Contact: 06/01/2012
Next Scheduled EDR Contact: N/A
Data Release Frequency: Varies

RGA LUST: Recovered Government Archive Leaking Underground Storage Tank

The EDR Recovered Government Archive Leaking Underground Storage Tank database provides a list of LUST incidents derived from historical databases and includes many records that no longer appear in current government lists. Compiled from Records formerly available from the State Water Resources Control Board in California.

Date of Government Version: N/A
Date Data Arrived at EDR: 07/01/2013
Date Made Active in Reports: 12/30/2013
Number of Days to Update: 182

Source: State Water Resources Control Board
Telephone: N/A
Last EDR Contact: 06/01/2012
Next Scheduled EDR Contact: N/A
Data Release Frequency: Varies

COUNTY RECORDS

ALAMEDA COUNTY:

CS ALAMEDA: Contaminated Sites

A listing of contaminated sites overseen by the Toxic Release Program (oil and groundwater contamination from chemical releases and spills) and the Leaking Underground Storage Tank Program (soil and ground water contamination from leaking petroleum USTs).

Date of Government Version: 01/09/2019
Date Data Arrived at EDR: 01/11/2019
Date Made Active in Reports: 03/05/2019
Number of Days to Update: 53

Source: Alameda County Environmental Health Services
Telephone: 510-567-6700
Last EDR Contact: 06/28/2022
Next Scheduled EDR Contact: 10/17/2022
Data Release Frequency: Semi-Annually

UST ALAMEDA: Underground Tanks

Underground storage tank sites located in Alameda county.

Date of Government Version: 06/29/2022
Date Data Arrived at EDR: 06/29/2022
Date Made Active in Reports: 07/21/2022
Number of Days to Update: 22

Source: Alameda County Environmental Health Services
Telephone: 510-567-6700
Last EDR Contact: 06/29/2022
Next Scheduled EDR Contact: 10/17/2022
Data Release Frequency: Semi-Annually

AMADOR COUNTY:

GOVERNMENT RECORDS SEARCHED / DATA CURRENCY TRACKING

CUPA AMADOR: CUPA Facility List Cupa Facility List

Date of Government Version: 07/22/2022
Date Data Arrived at EDR: 07/27/2022
Date Made Active in Reports: 08/01/2022
Number of Days to Update: 5

Source: Amador County Environmental Health
Telephone: 209-223-6439
Last EDR Contact: 07/26/2022
Next Scheduled EDR Contact: 11/14/2022
Data Release Frequency: Varies

BUTTE COUNTY:

CUPA BUTTE: CUPA Facility Listing Cupa facility list.

Date of Government Version: 04/21/2017
Date Data Arrived at EDR: 04/25/2017
Date Made Active in Reports: 08/09/2017
Number of Days to Update: 106

Source: Public Health Department
Telephone: 530-538-7149
Last EDR Contact: 06/28/2022
Next Scheduled EDR Contact: 10/17/2022
Data Release Frequency: No Update Planned

CALVERAS COUNTY:

CUPA CALVERAS: CUPA Facility Listing Cupa Facility Listing

Date of Government Version: 06/14/2022
Date Data Arrived at EDR: 06/15/2022
Date Made Active in Reports: 09/02/2022
Number of Days to Update: 79

Source: Calveras County Environmental Health
Telephone: 209-754-6399
Last EDR Contact: 06/14/2022
Next Scheduled EDR Contact: 10/03/2022
Data Release Frequency: Quarterly

COLUSA COUNTY:

CUPA COLUSA: CUPA Facility List Cupa facility list.

Date of Government Version: 04/06/2020
Date Data Arrived at EDR: 04/23/2020
Date Made Active in Reports: 07/10/2020
Number of Days to Update: 78

Source: Health & Human Services
Telephone: 530-458-0396
Last EDR Contact: 07/26/2022
Next Scheduled EDR Contact: 11/14/2022
Data Release Frequency: Semi-Annually

CONTRA COSTA COUNTY:

SL CONTRA COSTA: Site List

List includes sites from the underground tank, hazardous waste generator and business plan/2185 programs.

Date of Government Version: 04/21/2022
Date Data Arrived at EDR: 04/22/2022
Date Made Active in Reports: 07/12/2022
Number of Days to Update: 81

Source: Contra Costa Health Services Department
Telephone: 925-646-2286
Last EDR Contact: 07/19/2022
Next Scheduled EDR Contact: 11/07/2022
Data Release Frequency: Semi-Annually

DEL NORTE COUNTY:

GOVERNMENT RECORDS SEARCHED / DATA CURRENCY TRACKING

CUPA DEL NORTE: CUPA Facility List Cupa Facility list

Date of Government Version: 05/04/2022
Date Data Arrived at EDR: 05/06/2022
Date Made Active in Reports: 07/28/2022
Number of Days to Update: 83

Source: Del Norte County Environmental Health Division
Telephone: 707-465-0426
Last EDR Contact: 07/19/2022
Next Scheduled EDR Contact: 11/07/2022
Data Release Frequency: Varies

EL DORADO COUNTY:

CUPA EL DORADO: CUPA Facility List CUPA facility list.

Date of Government Version: 08/08/2022
Date Data Arrived at EDR: 08/09/2022
Date Made Active in Reports: 09/01/2022
Number of Days to Update: 23

Source: El Dorado County Environmental Management Department
Telephone: 530-621-6623
Last EDR Contact: 07/20/2022
Next Scheduled EDR Contact: 11/07/2022
Data Release Frequency: Varies

FRESNO COUNTY:

CUPA FRESNO: CUPA Resources List

Certified Unified Program Agency. CUPA's are responsible for implementing a unified hazardous materials and hazardous waste management regulatory program. The agency provides oversight of businesses that deal with hazardous materials, operate underground storage tanks or aboveground storage tanks.

Date of Government Version: 06/28/2021
Date Data Arrived at EDR: 12/21/2021
Date Made Active in Reports: 03/03/2022
Number of Days to Update: 72

Source: Dept. of Community Health
Telephone: 559-445-3271
Last EDR Contact: 07/01/2022
Next Scheduled EDR Contact: 10/10/2022
Data Release Frequency: Semi-Annually

GLENN COUNTY:

CUPA GLENN: CUPA Facility List Cupa facility list

Date of Government Version: 01/22/2018
Date Data Arrived at EDR: 01/24/2018
Date Made Active in Reports: 03/14/2018
Number of Days to Update: 49

Source: Glenn County Air Pollution Control District
Telephone: 830-934-6500
Last EDR Contact: 07/12/2022
Next Scheduled EDR Contact: 10/31/2022
Data Release Frequency: No Update Planned

HUMBOLDT COUNTY:

CUPA HUMBOLDT: CUPA Facility List CUPA facility list.

Date of Government Version: 08/12/2021
Date Data Arrived at EDR: 08/12/2021
Date Made Active in Reports: 11/08/2021
Number of Days to Update: 88

Source: Humboldt County Environmental Health
Telephone: N/A
Last EDR Contact: 08/09/2022
Next Scheduled EDR Contact: 11/28/2022
Data Release Frequency: Semi-Annually

IMPERIAL COUNTY:

GOVERNMENT RECORDS SEARCHED / DATA CURRENCY TRACKING

CUPA IMPERIAL: CUPA Facility List Cupa facility list.

Date of Government Version: 04/18/2022
Date Data Arrived at EDR: 04/19/2022
Date Made Active in Reports: 07/12/2022
Number of Days to Update: 84

Source: San Diego Border Field Office
Telephone: 760-339-2777
Last EDR Contact: 07/13/2022
Next Scheduled EDR Contact: 10/31/2022
Data Release Frequency: Varies

INYO COUNTY:

CUPA INYO: CUPA Facility List Cupa facility list.

Date of Government Version: 04/02/2018
Date Data Arrived at EDR: 04/03/2018
Date Made Active in Reports: 06/14/2018
Number of Days to Update: 72

Source: Inyo County Environmental Health Services
Telephone: 760-878-0238
Last EDR Contact: 08/09/2022
Next Scheduled EDR Contact: 11/28/2022
Data Release Frequency: Varies

KERN COUNTY:

CUPA KERN: CUPA Facility List

A listing of sites included in the Kern County Hazardous Material Business Plan.

Date of Government Version: 05/06/2022
Date Data Arrived at EDR: 05/12/2022
Date Made Active in Reports: 08/01/2022
Number of Days to Update: 81

Source: Kern County Public Health
Telephone: 661-321-3000
Last EDR Contact: 09/07/2022
Next Scheduled EDR Contact: 11/14/2022
Data Release Frequency: Varies

UST KERN: Underground Storage Tank Sites & Tank Listing Kern County Sites and Tanks Listing.

Date of Government Version: 05/06/2022
Date Data Arrived at EDR: 05/12/2022
Date Made Active in Reports: 08/01/2022
Number of Days to Update: 81

Source: Kern County Environment Health Services Department
Telephone: 661-862-8700
Last EDR Contact: 09/07/2022
Next Scheduled EDR Contact: 11/14/2022
Data Release Frequency: Quarterly

KINGS COUNTY:

CUPA KINGS: CUPA Facility List

A listing of sites included in the county's Certified Unified Program Agency database. California's Secretary for Environmental Protection established the unified hazardous materials and hazardous waste regulatory program as required by chapter 6.11 of the California Health and Safety Code. The Unified Program consolidates the administration, permits, inspections, and enforcement activities.

Date of Government Version: 12/03/2020
Date Data Arrived at EDR: 01/26/2021
Date Made Active in Reports: 04/14/2021
Number of Days to Update: 78

Source: Kings County Department of Public Health
Telephone: 559-584-1411
Last EDR Contact: 08/09/2022
Next Scheduled EDR Contact: 11/28/2022
Data Release Frequency: Varies

LAKE COUNTY:

GOVERNMENT RECORDS SEARCHED / DATA CURRENCY TRACKING

CUPA LAKE: CUPA Facility List Cupa facility list

Date of Government Version: 02/10/2022
Date Data Arrived at EDR: 02/11/2022
Date Made Active in Reports: 05/04/2022
Number of Days to Update: 82

Source: Lake County Environmental Health
Telephone: 707-263-1164
Last EDR Contact: 07/07/2022
Next Scheduled EDR Contact: 10/24/2022
Data Release Frequency: Varies

LASSEN COUNTY:

CUPA LASSEN: CUPA Facility List Cupa facility list

Date of Government Version: 07/31/2020
Date Data Arrived at EDR: 08/21/2020
Date Made Active in Reports: 11/09/2020
Number of Days to Update: 80

Source: Lassen County Environmental Health
Telephone: 530-251-8528
Last EDR Contact: 07/12/2022
Next Scheduled EDR Contact: 10/31/2022
Data Release Frequency: Varies

LOS ANGELES COUNTY:

AOCONCERN: Key Areas of Concerns in Los Angeles County

San Gabriel Valley areas where VOC contamination is at or above the MCL as designated by region 9 EPA office. Date of Government Version: 3/30/2009 Exide Site area is a cleanup plan of lead-impacted soil surrounding the former Exide Facility as designated by the DTSC. Date of Government Version: 7/17/2017

Date of Government Version: 03/30/2009
Date Data Arrived at EDR: 03/31/2009
Date Made Active in Reports: 10/23/2009
Number of Days to Update: 206

Source: N/A
Telephone: N/A
Last EDR Contact: 09/07/2022
Next Scheduled EDR Contact: 12/26/2022
Data Release Frequency: No Update Planned

HMS LOS ANGELES: HMS: Street Number List

Industrial Waste and Underground Storage Tank Sites.

Date of Government Version: 04/04/2022
Date Data Arrived at EDR: 04/05/2022
Date Made Active in Reports: 04/13/2022
Number of Days to Update: 8

Source: Department of Public Works
Telephone: 626-458-3517
Last EDR Contact: 06/29/2022
Next Scheduled EDR Contact: 10/17/2022
Data Release Frequency: Semi-Annually

LF LOS ANGELES: List of Solid Waste Facilities Solid Waste Facilities in Los Angeles County.

Date of Government Version: 04/11/2022
Date Data Arrived at EDR: 04/12/2022
Date Made Active in Reports: 07/05/2022
Number of Days to Update: 84

Source: La County Department of Public Works
Telephone: 818-458-5185
Last EDR Contact: 07/11/2022
Next Scheduled EDR Contact: 10/24/2022
Data Release Frequency: Varies

LF LOS ANGELES CITY: City of Los Angeles Landfills

Landfills owned and maintained by the City of Los Angeles.

Date of Government Version: 01/01/2022
Date Data Arrived at EDR: 01/21/2022
Date Made Active in Reports: 04/11/2022
Number of Days to Update: 80

Source: Engineering & Construction Division
Telephone: 213-473-7869
Last EDR Contact: 07/06/2022
Next Scheduled EDR Contact: 10/24/2022
Data Release Frequency: Varies

GOVERNMENT RECORDS SEARCHED / DATA CURRENCY TRACKING

LOS ANGELES AST: Active & Inactive AST Inventory

A listing of active & inactive above ground petroleum storage tank site locations, located in the City of Los Angeles.

Date of Government Version: 06/01/2019	Source: Los Angeles Fire Department
Date Data Arrived at EDR: 06/25/2019	Telephone: 213-978-3800
Date Made Active in Reports: 08/22/2019	Last EDR Contact: 06/14/2022
Number of Days to Update: 58	Next Scheduled EDR Contact: 10/03/2022
	Data Release Frequency: Varies

LOS ANGELES CO LF METHANE: Methane Producing Landfills

This data was created on April 30, 2012 to represent known disposal sites in Los Angeles County that may produce and emanate methane gas. The shapefile contains disposal sites within Los Angeles County that once accepted degradable refuse material. Information used to create this data was extracted from a landfill survey performed by County Engineers (Major Waste System Map, 1973) as well as historical records from CalRecycle, Regional Water Quality Control Board, and Los Angeles County Department of Public Health

Date of Government Version: 01/10/2022	Source: Los Angeles County Department of Public Works
Date Data Arrived at EDR: 01/12/2022	Telephone: 626-458-6973
Date Made Active in Reports: 04/04/2022	Last EDR Contact: 07/06/2022
Number of Days to Update: 82	Next Scheduled EDR Contact: 10/24/2022
	Data Release Frequency: No Update Planned

LOS ANGELES HM: Active & Inactive Hazardous Materials Inventory

A listing of active & inactive hazardous materials facility locations, located in the City of Los Angeles.

Date of Government Version: 01/13/2022	Source: Los Angeles Fire Department
Date Data Arrived at EDR: 03/21/2022	Telephone: 213-978-3800
Date Made Active in Reports: 06/15/2022	Last EDR Contact: 06/24/2022
Number of Days to Update: 86	Next Scheduled EDR Contact: 10/03/2022
	Data Release Frequency: Varies

LOS ANGELES UST: Active & Inactive UST Inventory

A listing of active & inactive underground storage tank site locations and underground storage tank historical sites, located in the City of Los Angeles.

Date of Government Version: 03/22/2022	Source: Los Angeles Fire Department
Date Data Arrived at EDR: 06/24/2022	Telephone: 213-978-3800
Date Made Active in Reports: 09/08/2022	Last EDR Contact: 06/24/2022
Number of Days to Update: 76	Next Scheduled EDR Contact: 10/03/2022
	Data Release Frequency: Varies

SITE MIT LOS ANGELES: Site Mitigation List

Industrial sites that have had some sort of spill or complaint.

Date of Government Version: 05/26/2021	Source: Community Health Services
Date Data Arrived at EDR: 07/09/2021	Telephone: 323-890-7806
Date Made Active in Reports: 09/29/2021	Last EDR Contact: 07/14/2022
Number of Days to Update: 82	Next Scheduled EDR Contact: 10/24/2022
	Data Release Frequency: Annually

UST EL SEGUNDO: City of El Segundo Underground Storage Tank

Underground storage tank sites located in El Segundo city.

Date of Government Version: 01/21/2017	Source: City of El Segundo Fire Department
Date Data Arrived at EDR: 04/19/2017	Telephone: 310-524-2236
Date Made Active in Reports: 05/10/2017	Last EDR Contact: 07/06/2022
Number of Days to Update: 21	Next Scheduled EDR Contact: 10/24/2022
	Data Release Frequency: No Update Planned

GOVERNMENT RECORDS SEARCHED / DATA CURRENCY TRACKING

UST LONG BEACH: City of Long Beach Underground Storage Tank
Underground storage tank sites located in the city of Long Beach.

Date of Government Version: 04/22/2019	Source: City of Long Beach Fire Department
Date Data Arrived at EDR: 04/23/2019	Telephone: 562-570-2563
Date Made Active in Reports: 06/27/2019	Last EDR Contact: 07/12/2022
Number of Days to Update: 65	Next Scheduled EDR Contact: 10/31/2022
	Data Release Frequency: Varies

UST TORRANCE: City of Torrance Underground Storage Tank
Underground storage tank sites located in the city of Torrance.

Date of Government Version: 04/20/2022	Source: City of Torrance Fire Department
Date Data Arrived at EDR: 04/21/2022	Telephone: 310-618-2973
Date Made Active in Reports: 07/12/2022	Last EDR Contact: 07/13/2022
Number of Days to Update: 82	Next Scheduled EDR Contact: 10/31/2022
	Data Release Frequency: Semi-Annually

MADERA COUNTY:

CUPA MADERA: CUPA Facility List

A listing of sites included in the county's Certified Unified Program Agency database. California's Secretary for Environmental Protection established the unified hazardous materials and hazardous waste regulatory program as required by chapter 6.11 of the California Health and Safety Code. The Unified Program consolidates the administration, permits, inspections, and enforcement activities.

Date of Government Version: 08/10/2020	Source: Madera County Environmental Health
Date Data Arrived at EDR: 08/12/2020	Telephone: 559-675-7823
Date Made Active in Reports: 10/23/2020	Last EDR Contact: 08/09/2022
Number of Days to Update: 72	Next Scheduled EDR Contact: 11/28/2022
	Data Release Frequency: Varies

MARIN COUNTY:

UST MARIN: Underground Storage Tank Sites
Currently permitted USTs in Marin County.

Date of Government Version: 09/26/2018	Source: Public Works Department Waste Management
Date Data Arrived at EDR: 10/04/2018	Telephone: 415-473-6647
Date Made Active in Reports: 11/02/2018	Last EDR Contact: 06/22/2022
Number of Days to Update: 29	Next Scheduled EDR Contact: 10/10/2022
	Data Release Frequency: Semi-Annually

MENDOCINO COUNTY:

UST MENDOCINO: Mendocino County UST Database
A listing of underground storage tank locations in Mendocino County.

Date of Government Version: 09/22/2021	Source: Department of Public Health
Date Data Arrived at EDR: 11/18/2021	Telephone: 707-463-4466
Date Made Active in Reports: 11/22/2021	Last EDR Contact: 08/16/2022
Number of Days to Update: 4	Next Scheduled EDR Contact: 12/05/2022
	Data Release Frequency: Annually

MERCED COUNTY:

GOVERNMENT RECORDS SEARCHED / DATA CURRENCY TRACKING

CUPA MERCED: CUPA Facility List CUPA facility list.

Date of Government Version: 02/15/2022
Date Data Arrived at EDR: 02/17/2022
Date Made Active in Reports: 05/11/2022
Number of Days to Update: 83

Source: Merced County Environmental Health
Telephone: 209-381-1094
Last EDR Contact: 08/09/2022
Next Scheduled EDR Contact: 11/28/2022
Data Release Frequency: Varies

MONO COUNTY:

CUPA MONO: CUPA Facility List CUPA Facility List

Date of Government Version: 02/22/2021
Date Data Arrived at EDR: 03/02/2021
Date Made Active in Reports: 05/19/2021
Number of Days to Update: 78

Source: Mono County Health Department
Telephone: 760-932-5580
Last EDR Contact: 08/15/2022
Next Scheduled EDR Contact: 12/05/2022
Data Release Frequency: Varies

MONTEREY COUNTY:

CUPA MONTEREY: CUPA Facility Listing CUPA Program listing from the Environmental Health Division.

Date of Government Version: 10/04/2021
Date Data Arrived at EDR: 10/06/2021
Date Made Active in Reports: 12/29/2021
Number of Days to Update: 84

Source: Monterey County Health Department
Telephone: 831-796-1297
Last EDR Contact: 08/16/2022
Next Scheduled EDR Contact: 10/10/2022
Data Release Frequency: Varies

NAPA COUNTY:

LUST NAPA: Sites With Reported Contamination A listing of leaking underground storage tank sites located in Napa county.

Date of Government Version: 01/09/2017
Date Data Arrived at EDR: 01/11/2017
Date Made Active in Reports: 03/02/2017
Number of Days to Update: 50

Source: Napa County Department of Environmental Management
Telephone: 707-253-4269
Last EDR Contact: 08/15/2022
Next Scheduled EDR Contact: 12/05/2022
Data Release Frequency: No Update Planned

UST NAPA: Closed and Operating Underground Storage Tank Sites Underground storage tank sites located in Napa county.

Date of Government Version: 09/05/2019
Date Data Arrived at EDR: 09/09/2019
Date Made Active in Reports: 10/31/2019
Number of Days to Update: 52

Source: Napa County Department of Environmental Management
Telephone: 707-253-4269
Last EDR Contact: 08/15/2022
Next Scheduled EDR Contact: 12/05/2022
Data Release Frequency: No Update Planned

NEVADA COUNTY:

CUPA NEVADA: CUPA Facility List CUPA facility list.

GOVERNMENT RECORDS SEARCHED / DATA CURRENCY TRACKING

Date of Government Version: 07/21/2022
Date Data Arrived at EDR: 07/25/2022
Date Made Active in Reports: 07/28/2022
Number of Days to Update: 3

Source: Community Development Agency
Telephone: 530-265-1467
Last EDR Contact: 07/19/2022
Next Scheduled EDR Contact: 11/07/2022
Data Release Frequency: Varies

ORANGE COUNTY:

IND_SITE ORANGE: List of Industrial Site Cleanups
Petroleum and non-petroleum spills.

Date of Government Version: 04/08/2022
Date Data Arrived at EDR: 05/09/2022
Date Made Active in Reports: 07/28/2022
Number of Days to Update: 80

Source: Health Care Agency
Telephone: 714-834-3446
Last EDR Contact: 07/29/2022
Next Scheduled EDR Contact: 11/14/2022
Data Release Frequency: Annually

LUST ORANGE: List of Underground Storage Tank Cleanups
Orange County Underground Storage Tank Cleanups (LUST).

Date of Government Version: 04/08/2022
Date Data Arrived at EDR: 05/18/2022
Date Made Active in Reports: 08/03/2022
Number of Days to Update: 77

Source: Health Care Agency
Telephone: 714-834-3446
Last EDR Contact: 07/29/2022
Next Scheduled EDR Contact: 11/14/2022
Data Release Frequency: Quarterly

UST ORANGE: List of Underground Storage Tank Facilities
Orange County Underground Storage Tank Facilities (UST).

Date of Government Version: 04/08/2022
Date Data Arrived at EDR: 05/03/2022
Date Made Active in Reports: 07/20/2022
Number of Days to Update: 78

Source: Health Care Agency
Telephone: 714-834-3446
Last EDR Contact: 08/01/2022
Next Scheduled EDR Contact: 11/14/2022
Data Release Frequency: Quarterly

PLACER COUNTY:

MS PLACER: Master List of Facilities
List includes aboveground tanks, underground tanks and cleanup sites.

Date of Government Version: 05/25/2022
Date Data Arrived at EDR: 05/26/2022
Date Made Active in Reports: 06/01/2022
Number of Days to Update: 6

Source: Placer County Health and Human Services
Telephone: 530-745-2363
Last EDR Contact: 08/23/2022
Next Scheduled EDR Contact: 12/12/2022
Data Release Frequency: Semi-Annually

PLUMAS COUNTY:

CUPA PLUMAS: CUPA Facility List
Plumas County CUPA Program facilities.

Date of Government Version: 03/31/2019
Date Data Arrived at EDR: 04/23/2019
Date Made Active in Reports: 06/26/2019
Number of Days to Update: 64

Source: Plumas County Environmental Health
Telephone: 530-283-6355
Last EDR Contact: 07/12/2022
Next Scheduled EDR Contact: 10/31/2022
Data Release Frequency: Varies

RIVERSIDE COUNTY:

GOVERNMENT RECORDS SEARCHED / DATA CURRENCY TRACKING

LUST RIVERSIDE: Listing of Underground Tank Cleanup Sites

Riverside County Underground Storage Tank Cleanup Sites (LUST).

Date of Government Version: 03/31/2022
Date Data Arrived at EDR: 03/31/2022
Date Made Active in Reports: 04/08/2022
Number of Days to Update: 8

Source: Department of Environmental Health
Telephone: 951-358-5055
Last EDR Contact: 09/07/2022
Next Scheduled EDR Contact: 12/26/2022
Data Release Frequency: Quarterly

UST RIVERSIDE: Underground Storage Tank Tank List

Underground storage tank sites located in Riverside county.

Date of Government Version: 03/31/2022
Date Data Arrived at EDR: 03/31/2022
Date Made Active in Reports: 04/08/2022
Number of Days to Update: 8

Source: Department of Environmental Health
Telephone: 951-358-5055
Last EDR Contact: 09/07/2022
Next Scheduled EDR Contact: 12/26/2022
Data Release Frequency: Quarterly

SACRAMENTO COUNTY:

CS SACRAMENTO: Toxic Site Clean-Up List

List of sites where unauthorized releases of potentially hazardous materials have occurred.

Date of Government Version: 06/18/2021
Date Data Arrived at EDR: 09/28/2021
Date Made Active in Reports: 12/14/2021
Number of Days to Update: 77

Source: Sacramento County Environmental Management
Telephone: 916-875-8406
Last EDR Contact: 06/30/2022
Next Scheduled EDR Contact: 10/10/2022
Data Release Frequency: Quarterly

ML SACRAMENTO: Master Hazardous Materials Facility List

Any business that has hazardous materials on site - hazardous material storage sites, underground storage tanks, waste generators.

Date of Government Version: 05/04/2022
Date Data Arrived at EDR: 06/30/2022
Date Made Active in Reports: 07/05/2022
Number of Days to Update: 5

Source: Sacramento County Environmental Management
Telephone: 916-875-8406
Last EDR Contact: 06/30/2022
Next Scheduled EDR Contact: 10/10/2022
Data Release Frequency: Quarterly

SAN BENITO COUNTY:

CUPA SAN BENITO: CUPA Facility List

Cupa facility list

Date of Government Version: 04/29/2022
Date Data Arrived at EDR: 04/29/2022
Date Made Active in Reports: 05/05/2022
Number of Days to Update: 6

Source: San Benito County Environmental Health
Telephone: N/A
Last EDR Contact: 07/26/2022
Next Scheduled EDR Contact: 11/14/2022
Data Release Frequency: Varies

SAN BERNARDINO COUNTY:

PERMITS SAN BERNARDINO: Hazardous Material Permits

This listing includes underground storage tanks, medical waste handlers/generators, hazardous materials handlers, hazardous waste generators, and waste oil generators/handlers.

GOVERNMENT RECORDS SEARCHED / DATA CURRENCY TRACKING

Date of Government Version: 05/12/2022
Date Data Arrived at EDR: 05/12/2022
Date Made Active in Reports: 05/18/2022
Number of Days to Update: 6

Source: San Bernardino County Fire Department Hazardous Materials Division
Telephone: 909-387-3041
Last EDR Contact: 07/26/2022
Next Scheduled EDR Contact: 11/14/2022
Data Release Frequency: Quarterly

SAN DIEGO COUNTY:

HMMD SAN DIEGO: Hazardous Materials Management Division Database

The database includes: HE58 - This report contains the business name, site address, business phone number, establishment 'H' permit number, type of permit, and the business status. HE17 - In addition to providing the same information provided in the HE58 listing, HE17 provides inspection dates, violations received by the establishment, hazardous waste generated, the quantity, method of storage, treatment/disposal of waste and the hauler, and information on underground storage tanks. Unauthorized Release List - Includes a summary of environmental contamination cases in San Diego County (underground tank cases, non-tank cases, groundwater contamination, and soil contamination are included.)

Date of Government Version: 05/31/2022
Date Data Arrived at EDR: 05/31/2022
Date Made Active in Reports: 08/18/2022
Number of Days to Update: 79

Source: Hazardous Materials Management Division
Telephone: 619-338-2268
Last EDR Contact: 08/25/2022
Next Scheduled EDR Contact: 12/12/2022
Data Release Frequency: Quarterly

LF SAN DIEGO: Solid Waste Facilities

San Diego County Solid Waste Facilities.

Date of Government Version: 10/27/2021
Date Data Arrived at EDR: 03/04/2022
Date Made Active in Reports: 05/31/2022
Number of Days to Update: 88

Source: Department of Health Services
Telephone: 619-338-2209
Last EDR Contact: 07/12/2022
Next Scheduled EDR Contact: 10/31/2022
Data Release Frequency: Varies

SAN DIEGO CO LOP: Local Oversight Program Listing

A listing of all LOP release sites that are or were under the County of San Diego's jurisdiction. Included are closed or transferred cases, open cases, and cases that did not have a case type indicated. The cases without a case type are mostly complaints; however, some of them could be LOP cases.

Date of Government Version: 07/22/2021
Date Data Arrived at EDR: 10/19/2021
Date Made Active in Reports: 01/13/2022
Number of Days to Update: 86

Source: Department of Environmental Health
Telephone: 858-505-6874
Last EDR Contact: 07/13/2022
Next Scheduled EDR Contact: 10/31/2022
Data Release Frequency: Varies

SAN DIEGO CO SAM: Environmental Case Listing

The listing contains all underground tank release cases and projects pertaining to properties contaminated with hazardous substances that are actively under review by the Site Assessment and Mitigation Program.

Date of Government Version: 03/23/2010
Date Data Arrived at EDR: 06/15/2010
Date Made Active in Reports: 07/09/2010
Number of Days to Update: 24

Source: San Diego County Department of Environmental Health
Telephone: 619-338-2371
Last EDR Contact: 08/23/2022
Next Scheduled EDR Contact: 12/12/2022
Data Release Frequency: No Update Planned

SAN FRANCISCO COUNTY:

CUPA SAN FRANCISCO CO: CUPA Facility Listing
Cupa facilities

GOVERNMENT RECORDS SEARCHED / DATA CURRENCY TRACKING

Date of Government Version: 05/05/2022
Date Data Arrived at EDR: 05/06/2022
Date Made Active in Reports: 07/28/2022
Number of Days to Update: 83

Source: San Francisco County Department of Environmental Health
Telephone: 415-252-3896
Last EDR Contact: 07/26/2022
Next Scheduled EDR Contact: 11/14/2022
Data Release Frequency: Varies

LUST SAN FRANCISCO: Local Oversight Facilities

A listing of leaking underground storage tank sites located in San Francisco county.

Date of Government Version: 09/19/2008
Date Data Arrived at EDR: 09/19/2008
Date Made Active in Reports: 09/29/2008
Number of Days to Update: 10

Source: Department Of Public Health San Francisco County
Telephone: 415-252-3920
Last EDR Contact: 07/26/2022
Next Scheduled EDR Contact: 11/14/2022
Data Release Frequency: No Update Planned

UST SAN FRANCISCO: Underground Storage Tank Information

Underground storage tank sites located in San Francisco county.

Date of Government Version: 05/05/2022
Date Data Arrived at EDR: 05/06/2022
Date Made Active in Reports: 07/20/2022
Number of Days to Update: 75

Source: Department of Public Health
Telephone: 415-252-3920
Last EDR Contact: 07/26/2022
Next Scheduled EDR Contact: 11/14/2022
Data Release Frequency: Quarterly

SAN FRANCISCO COUNTY:

SAN FRANCISCO MAHER: Maher Ordinance Property Listing

a listing of properties that fall within a Maher Ordinance, for all of San Francisco

Date of Government Version: 01/18/2022
Date Data Arrived at EDR: 01/20/2022
Date Made Active in Reports: 04/27/2022
Number of Days to Update: 97

Source: San Francisco Planning
Telephone: 628-652-7483
Last EDR Contact: 07/05/2022
Next Scheduled EDR Contact: 10/31/2022
Data Release Frequency: Varies

SAN JOAQUIN COUNTY:

UST SAN JOAQUIN: San Joaquin Co. UST

A listing of underground storage tank locations in San Joaquin county.

Date of Government Version: 06/22/2018
Date Data Arrived at EDR: 06/26/2018
Date Made Active in Reports: 07/11/2018
Number of Days to Update: 15

Source: Environmental Health Department
Telephone: N/A
Last EDR Contact: 09/07/2022
Next Scheduled EDR Contact: 12/26/2022
Data Release Frequency: Semi-Annually

SAN LUIS OBISPO COUNTY:

CUPA SAN LUIS OBISPO: CUPA Facility List Cupa Facility List.

Date of Government Version: 05/16/2022
Date Data Arrived at EDR: 05/18/2022
Date Made Active in Reports: 08/04/2022
Number of Days to Update: 78

Source: San Luis Obispo County Public Health Department
Telephone: 805-781-5596
Last EDR Contact: 08/09/2022
Next Scheduled EDR Contact: 11/28/2022
Data Release Frequency: Varies

SAN MATEO COUNTY:

GOVERNMENT RECORDS SEARCHED / DATA CURRENCY TRACKING

BI SAN MATEO: Business Inventory

List includes Hazardous Materials Business Plan, hazardous waste generators, and underground storage tanks.

Date of Government Version: 02/20/2020
Date Data Arrived at EDR: 02/20/2020
Date Made Active in Reports: 04/24/2020
Number of Days to Update: 64

Source: San Mateo County Environmental Health Services Division
Telephone: 650-363-1921
Last EDR Contact: 09/09/2022
Next Scheduled EDR Contact: 12/19/2022
Data Release Frequency: Annually

LUST SAN MATEO: Fuel Leak List

A listing of leaking underground storage tank sites located in San Mateo county.

Date of Government Version: 03/29/2019
Date Data Arrived at EDR: 03/29/2019
Date Made Active in Reports: 05/29/2019
Number of Days to Update: 61

Source: San Mateo County Environmental Health Services Division
Telephone: 650-363-1921
Last EDR Contact: 08/29/2022
Next Scheduled EDR Contact: 12/19/2022
Data Release Frequency: Semi-Annually

SANTA BARBARA COUNTY:

CUPA SANTA BARBARA: CUPA Facility Listing

CUPA Program Listing from the Environmental Health Services division.

Date of Government Version: 09/08/2011
Date Data Arrived at EDR: 09/09/2011
Date Made Active in Reports: 10/07/2011
Number of Days to Update: 28

Source: Santa Barbara County Public Health Department
Telephone: 805-686-8167
Last EDR Contact: 08/09/2022
Next Scheduled EDR Contact: 11/28/2022
Data Release Frequency: No Update Planned

SANTA CLARA COUNTY:

CUPA SANTA CLARA: Cupa Facility List

Cupa facility list

Date of Government Version: 05/16/2022
Date Data Arrived at EDR: 05/18/2022
Date Made Active in Reports: 08/04/2022
Number of Days to Update: 78

Source: Department of Environmental Health
Telephone: 408-918-1973
Last EDR Contact: 08/09/2022
Next Scheduled EDR Contact: 11/28/2022
Data Release Frequency: Varies

HIST LUST SANTA CLARA: HIST LUST - Fuel Leak Site Activity Report

A listing of open and closed leaking underground storage tanks. This listing is no longer updated by the county. Leaking underground storage tanks are now handled by the Department of Environmental Health.

Date of Government Version: 03/29/2005
Date Data Arrived at EDR: 03/30/2005
Date Made Active in Reports: 04/21/2005
Number of Days to Update: 22

Source: Santa Clara Valley Water District
Telephone: 408-265-2600
Last EDR Contact: 03/23/2009
Next Scheduled EDR Contact: 06/22/2009
Data Release Frequency: No Update Planned

LUST SANTA CLARA: LOP Listing

A listing of leaking underground storage tanks located in Santa Clara county.

Date of Government Version: 03/03/2014
Date Data Arrived at EDR: 03/05/2014
Date Made Active in Reports: 03/18/2014
Number of Days to Update: 13

Source: Department of Environmental Health
Telephone: 408-918-3417
Last EDR Contact: 08/15/2022
Next Scheduled EDR Contact: 12/05/2022
Data Release Frequency: No Update Planned

GOVERNMENT RECORDS SEARCHED / DATA CURRENCY TRACKING

SAN JOSE HAZMAT: Hazardous Material Facilities

Hazardous material facilities, including underground storage tank sites.

Date of Government Version: 11/03/2020
Date Data Arrived at EDR: 11/05/2020
Date Made Active in Reports: 01/26/2021
Number of Days to Update: 82

Source: City of San Jose Fire Department
Telephone: 408-535-7694
Last EDR Contact: 07/26/2022
Next Scheduled EDR Contact: 11/14/2022
Data Release Frequency: Annually

SANTA CRUZ COUNTY:

CUPA SANTA CRUZ: CUPA Facility List CUPA facility listing.

Date of Government Version: 01/21/2017
Date Data Arrived at EDR: 02/22/2017
Date Made Active in Reports: 05/23/2017
Number of Days to Update: 90

Source: Santa Cruz County Environmental Health
Telephone: 831-464-2761
Last EDR Contact: 08/09/2022
Next Scheduled EDR Contact: 11/28/2022
Data Release Frequency: Varies

SHASTA COUNTY:

CUPA SHASTA: CUPA Facility List Cupa Facility List.

Date of Government Version: 06/15/2017
Date Data Arrived at EDR: 06/19/2017
Date Made Active in Reports: 08/09/2017
Number of Days to Update: 51

Source: Shasta County Department of Resource Management
Telephone: 530-225-5789
Last EDR Contact: 08/09/2022
Next Scheduled EDR Contact: 11/28/2022
Data Release Frequency: Varies

SOLANO COUNTY:

LUST SOLANO: Leaking Underground Storage Tanks

A listing of leaking underground storage tank sites located in Solano county.

Date of Government Version: 06/04/2019
Date Data Arrived at EDR: 06/06/2019
Date Made Active in Reports: 08/13/2019
Number of Days to Update: 68

Source: Solano County Department of Environmental Management
Telephone: 707-784-6770
Last EDR Contact: 08/23/2022
Next Scheduled EDR Contact: 12/12/2022
Data Release Frequency: Quarterly

UST SOLANO: Underground Storage Tanks

Underground storage tank sites located in Solano county.

Date of Government Version: 09/15/2021
Date Data Arrived at EDR: 09/16/2021
Date Made Active in Reports: 12/09/2021
Number of Days to Update: 84

Source: Solano County Department of Environmental Management
Telephone: 707-784-6770
Last EDR Contact: 08/23/2022
Next Scheduled EDR Contact: 12/12/2022
Data Release Frequency: Quarterly

SONOMA COUNTY:

CUPA SONOMA: Cupa Facility List Cupa Facility list

GOVERNMENT RECORDS SEARCHED / DATA CURRENCY TRACKING

Date of Government Version: 07/02/2021
Date Data Arrived at EDR: 07/06/2021
Date Made Active in Reports: 07/14/2021
Number of Days to Update: 8

Source: County of Sonoma Fire & Emergency Services Department
Telephone: 707-565-1174
Last EDR Contact: 06/14/2022
Next Scheduled EDR Contact: 10/03/2022
Data Release Frequency: Varies

LUST SONOMA: Leaking Underground Storage Tank Sites

A listing of leaking underground storage tank sites located in Sonoma county.

Date of Government Version: 06/30/2021
Date Data Arrived at EDR: 06/30/2021
Date Made Active in Reports: 09/24/2021
Number of Days to Update: 86

Source: Department of Health Services
Telephone: 707-565-6565
Last EDR Contact: 06/14/2022
Next Scheduled EDR Contact: 10/04/2021
Data Release Frequency: Quarterly

STANISLAUS COUNTY:

CUPA STANISLAUS: CUPA Facility List

Cupa facility list

Date of Government Version: 02/08/2022
Date Data Arrived at EDR: 02/10/2022
Date Made Active in Reports: 05/04/2022
Number of Days to Update: 83

Source: Stanislaus County Department of Environmental Protection
Telephone: 209-525-6751
Last EDR Contact: 07/11/2022
Next Scheduled EDR Contact: 10/24/2022
Data Release Frequency: Varies

SUTTER COUNTY:

UST SUTTER: Underground Storage Tanks

Underground storage tank sites located in Sutter county.

Date of Government Version: 05/03/2022
Date Data Arrived at EDR: 05/27/2022
Date Made Active in Reports: 08/11/2022
Number of Days to Update: 76

Source: Sutter County Environmental Health Services
Telephone: 530-822-7500
Last EDR Contact: 08/23/2022
Next Scheduled EDR Contact: 12/12/2022
Data Release Frequency: Semi-Annually

TEHAMA COUNTY:

CUPA TEHAMA: CUPA Facility List

Cupa facilities

Date of Government Version: 01/13/2021
Date Data Arrived at EDR: 01/14/2021
Date Made Active in Reports: 04/06/2021
Number of Days to Update: 82

Source: Tehama County Department of Environmental Health
Telephone: 530-527-8020
Last EDR Contact: 07/26/2022
Next Scheduled EDR Contact: 11/14/2022
Data Release Frequency: Varies

TRINITY COUNTY:

CUPA TRINITY: CUPA Facility List

Cupa facility list

Date of Government Version: 04/18/2022
Date Data Arrived at EDR: 04/19/2022
Date Made Active in Reports: 07/12/2022
Number of Days to Update: 84

Source: Department of Toxic Substances Control
Telephone: 760-352-0381
Last EDR Contact: 07/13/2022
Next Scheduled EDR Contact: 10/31/2022
Data Release Frequency: Varies

TULARE COUNTY:

GOVERNMENT RECORDS SEARCHED / DATA CURRENCY TRACKING

CUPA TULARE: CUPA Facility List Cupa program facilities

Date of Government Version: 04/26/2021
Date Data Arrived at EDR: 04/28/2021
Date Made Active in Reports: 07/13/2021
Number of Days to Update: 76

Source: Tulare County Environmental Health Services Division
Telephone: 559-624-7400
Last EDR Contact: 07/12/2022
Next Scheduled EDR Contact: 11/14/2022
Data Release Frequency: Varies

TUOLUMNE COUNTY:

CUPA TUOLUMNE: CUPA Facility List Cupa facility list

Date of Government Version: 04/23/2018
Date Data Arrived at EDR: 04/25/2018
Date Made Active in Reports: 06/25/2018
Number of Days to Update: 61

Source: Divison of Environmental Health
Telephone: 209-533-5633
Last EDR Contact: 07/12/2022
Next Scheduled EDR Contact: 10/31/2022
Data Release Frequency: Varies

VENTURA COUNTY:

BWT VENTURA: Business Plan, Hazardous Waste Producers, and Operating Underground Tanks The BWT list indicates by site address whether the Environmental Health Division has Business Plan (B), Waste Producer (W), and/or Underground Tank (T) information.

Date of Government Version: 03/28/2022
Date Data Arrived at EDR: 04/28/2022
Date Made Active in Reports: 07/15/2022
Number of Days to Update: 78

Source: Ventura County Environmental Health Division
Telephone: 805-654-2813
Last EDR Contact: 07/18/2022
Next Scheduled EDR Contact: 10/31/2022
Data Release Frequency: Quarterly

LF VENTURA: Inventory of Illegal Abandoned and Inactive Sites Ventura County Inventory of Closed, Illegal Abandoned, and Inactive Sites.

Date of Government Version: 12/01/2011
Date Data Arrived at EDR: 12/01/2011
Date Made Active in Reports: 01/19/2012
Number of Days to Update: 49

Source: Environmental Health Division
Telephone: 805-654-2813
Last EDR Contact: 06/22/2022
Next Scheduled EDR Contact: 10/10/2022
Data Release Frequency: No Update Planned

LUST VENTURA: Listing of Underground Tank Cleanup Sites Ventura County Underground Storage Tank Cleanup Sites (LUST).

Date of Government Version: 05/29/2008
Date Data Arrived at EDR: 06/24/2008
Date Made Active in Reports: 07/31/2008
Number of Days to Update: 37

Source: Environmental Health Division
Telephone: 805-654-2813
Last EDR Contact: 08/02/2022
Next Scheduled EDR Contact: 11/21/2022
Data Release Frequency: No Update Planned

MED WASTE VENTURA: Medical Waste Program List

To protect public health and safety and the environment from potential exposure to disease causing agents, the Environmental Health Division Medical Waste Program regulates the generation, handling, storage, treatment and disposal of medical waste throughout the County.

Date of Government Version: 03/28/2022
Date Data Arrived at EDR: 04/28/2022
Date Made Active in Reports: 07/15/2022
Number of Days to Update: 78

Source: Ventura County Resource Management Agency
Telephone: 805-654-2813
Last EDR Contact: 07/18/2022
Next Scheduled EDR Contact: 10/31/2022
Data Release Frequency: Quarterly

GOVERNMENT RECORDS SEARCHED / DATA CURRENCY TRACKING

UST VENTURA: Underground Tank Closed Sites List

Ventura County Operating Underground Storage Tank Sites (UST)/Underground Tank Closed Sites List.

Date of Government Version: 05/26/2022	Source: Environmental Health Division
Date Data Arrived at EDR: 06/07/2022	Telephone: 805-654-2813
Date Made Active in Reports: 08/24/2022	Last EDR Contact: 08/31/2022
Number of Days to Update: 78	Next Scheduled EDR Contact: 12/19/2022
	Data Release Frequency: Quarterly

YOLO COUNTY:

UST YOLO: Underground Storage Tank Comprehensive Facility Report

Underground storage tank sites located in Yolo county.

Date of Government Version: 03/24/2022	Source: Yolo County Department of Health
Date Data Arrived at EDR: 03/31/2022	Telephone: 530-666-8646
Date Made Active in Reports: 06/27/2022	Last EDR Contact: 06/22/2022
Number of Days to Update: 88	Next Scheduled EDR Contact: 10/10/2022
	Data Release Frequency: Annually

YUBA COUNTY:

CUPA YUBA: CUPA Facility List

CUPA facility listing for Yuba County.

Date of Government Version: 05/03/2022	Source: Yuba County Environmental Health Department
Date Data Arrived at EDR: 05/05/2022	Telephone: 530-749-7523
Date Made Active in Reports: 07/28/2022	Last EDR Contact: 08/02/2022
Number of Days to Update: 84	Next Scheduled EDR Contact: 11/07/2022
	Data Release Frequency: Varies

OTHER DATABASE(S)

Depending on the geographic area covered by this report, the data provided in these specialty databases may or may not be complete. For example, the existence of wetlands information data in a specific report does not mean that all wetlands in the area covered by the report are included. Moreover, the absence of any reported wetlands information does not necessarily mean that wetlands do not exist in the area covered by the report.

CT MANIFEST: Hazardous Waste Manifest Data

Facility and manifest data. Manifest is a document that lists and tracks hazardous waste from the generator through transporters to a tsd facility.

Date of Government Version: 05/08/2022	Source: Department of Energy & Environmental Protection
Date Data Arrived at EDR: 05/09/2022	Telephone: 860-424-3375
Date Made Active in Reports: 07/28/2022	Last EDR Contact: 08/08/2022
Number of Days to Update: 80	Next Scheduled EDR Contact: 11/21/2022
	Data Release Frequency: No Update Planned

NJ MANIFEST: Manifest Information

Hazardous waste manifest information.

Date of Government Version: 12/31/2018	Source: Department of Environmental Protection
Date Data Arrived at EDR: 04/10/2019	Telephone: N/A
Date Made Active in Reports: 05/16/2019	Last EDR Contact: 06/28/2022
Number of Days to Update: 36	Next Scheduled EDR Contact: 10/17/2022
	Data Release Frequency: Annually

GOVERNMENT RECORDS SEARCHED / DATA CURRENCY TRACKING

NY MANIFEST: Facility and Manifest Data

Manifest is a document that lists and tracks hazardous waste from the generator through transporters to a TSD facility.

Date of Government Version: 01/01/2019
Date Data Arrived at EDR: 10/29/2021
Date Made Active in Reports: 01/19/2022
Number of Days to Update: 82

Source: Department of Environmental Conservation
Telephone: 518-402-8651
Last EDR Contact: 07/29/2022
Next Scheduled EDR Contact: 11/07/2022
Data Release Frequency: Quarterly

PA MANIFEST: Manifest Information

Hazardous waste manifest information.

Date of Government Version: 06/30/2018
Date Data Arrived at EDR: 07/19/2019
Date Made Active in Reports: 09/10/2019
Number of Days to Update: 53

Source: Department of Environmental Protection
Telephone: 717-783-8990
Last EDR Contact: 07/06/2022
Next Scheduled EDR Contact: 10/24/2022
Data Release Frequency: Annually

RI MANIFEST: Manifest information

Hazardous waste manifest information

Date of Government Version: 12/31/2018
Date Data Arrived at EDR: 11/30/2021
Date Made Active in Reports: 02/18/2022
Number of Days to Update: 80

Source: Department of Environmental Management
Telephone: 401-222-2797
Last EDR Contact: 08/10/2022
Next Scheduled EDR Contact: 11/28/2022
Data Release Frequency: Annually

WI MANIFEST: Manifest Information

Hazardous waste manifest information.

Date of Government Version: 05/31/2018
Date Data Arrived at EDR: 06/19/2019
Date Made Active in Reports: 09/03/2019
Number of Days to Update: 76

Source: Department of Natural Resources
Telephone: N/A
Last EDR Contact: 08/29/2022
Next Scheduled EDR Contact: 12/19/2022
Data Release Frequency: Annually

Oil/Gas Pipelines

Source: Endeavor Business Media

Petroleum Bundle (Crude Oil, Refined Products, Petrochemicals, Gas Liquids (LPG/NGL), and Specialty Gases (Miscellaneous)) N = Natural Gas Bundle (Natural Gas, Gas Liquids (LPG/NGL), and Specialty Gases (Miscellaneous)). This map includes information copyrighted by Endeavor Business Media. This information is provided on a best effort basis and Endeavor Business Media does not guarantee its accuracy nor warrant its fitness for any particular purpose. Such information has been reprinted with the permission of Endeavor Business Media.

Electric Power Transmission Line Data

Source: Endeavor Business Media

This map includes information copyrighted by Endeavor Business Media. This information is provided on a best effort basis and Endeavor Business Media does not guarantee its accuracy nor warrant its fitness for any particular purpose. Such information has been reprinted with the permission of Endeavor Business Media.

Sensitive Receptors: There are individuals deemed sensitive receptors due to their fragile immune systems and special sensitivity to environmental discharges. These sensitive receptors typically include the elderly, the sick, and children. While the location of all sensitive receptors cannot be determined, EDR indicates those buildings and facilities - schools, daycares, hospitals, medical centers, and nursing homes - where individuals who are sensitive receptors are likely to be located.

AHA Hospitals:

Source: American Hospital Association, Inc.
Telephone: 312-280-5991

The database includes a listing of hospitals based on the American Hospital Association's annual survey of hospitals.

Medical Centers: Provider of Services Listing

Source: Centers for Medicare & Medicaid Services
Telephone: 410-786-3000

A listing of hospitals with Medicare provider number, produced by Centers of Medicare & Medicaid Services, a federal agency within the U.S. Department of Health and Human Services.

GOVERNMENT RECORDS SEARCHED / DATA CURRENCY TRACKING

Nursing Homes

Source: National Institutes of Health

Telephone: 301-594-6248

Information on Medicare and Medicaid certified nursing homes in the United States.

Public Schools

Source: National Center for Education Statistics

Telephone: 202-502-7300

The National Center for Education Statistics' primary database on elementary and secondary public education in the United States. It is a comprehensive, annual, national statistical database of all public elementary and secondary schools and school districts, which contains data that are comparable across all states.

Private Schools

Source: National Center for Education Statistics

Telephone: 202-502-7300

The National Center for Education Statistics' primary database on private school locations in the United States.

Daycare Centers: Licensed Facilities

Source: Department of Social Services

Telephone: 916-657-4041

Flood Zone Data: This data was obtained from the Federal Emergency Management Agency (FEMA). It depicts 100-year and 500-year flood zones as defined by FEMA. It includes the National Flood Hazard Layer (NFHL) which incorporates Flood Insurance Rate Map (FIRM) data and Q3 data from FEMA in areas not covered by NFHL.

Source: FEMA

Telephone: 877-336-2627

Date of Government Version: 2003, 2015

NWI: National Wetlands Inventory. This data, available in select counties across the country, was obtained by EDR in 2002, 2005 and 2010 from the U.S. Fish and Wildlife Service.

State Wetlands Data: Wetland Inventory

Source: Department of Fish and Wildlife

Telephone: 916-445-0411

Current USGS 7.5 Minute Topographic Map

Source: U.S. Geological Survey

STREET AND ADDRESS INFORMATION

Â© 2015 TomTom North America, Inc. All rights reserved. This material is proprietary and the subject of copyright protection and other intellectual property rights owned by or licensed to Tele Atlas North America, Inc. The use of this material is subject to the terms of a license agreement. You will be held liable for any unauthorized copying or disclosure of this material.

GEOCHECK® - PHYSICAL SETTING SOURCE ADDENDUM

TARGET PROPERTY ADDRESS

ADELANTO RANCHO 38
SE CORNER RANCHO/AGUADERA ROADS
ADELANTO, CA 92301

TARGET PROPERTY COORDINATES

Latitude (North): 34.5556 - 34° 33' 20.16"
Longitude (West): 117.383934 - 117° 23' 2.16"
Universal Transverse Mercator: Zone 11
UTM X (Meters): 464776.1
UTM Y (Meters): 3823633.2
Elevation: 2942 ft. above sea level

USGS TOPOGRAPHIC MAP

Target Property Map: 12015937 ADELANTO, CA
Version Date: 2018

East Map: 12016037 VICTORVILLE, CA
Version Date: 2018

EDR's GeoCheck Physical Setting Source Addendum is provided to assist the environmental professional in forming an opinion about the impact of potential contaminant migration.

Assessment of the impact of contaminant migration generally has two principle investigative components:

1. Groundwater flow direction, and
2. Groundwater flow velocity.

Groundwater flow direction may be impacted by surface topography, hydrology, hydrogeology, characteristics of the soil, and nearby wells. Groundwater flow velocity is generally impacted by the nature of the geologic strata.

GEOCHECK® - PHYSICAL SETTING SOURCE SUMMARY

GROUNDWATER FLOW DIRECTION INFORMATION

Groundwater flow direction for a particular site is best determined by a qualified environmental professional using site-specific well data. If such data is not reasonably ascertainable, it may be necessary to rely on other sources of information, such as surface topographic information, hydrologic information, hydrogeologic data collected on nearby properties, and regional groundwater flow information (from deep aquifers).

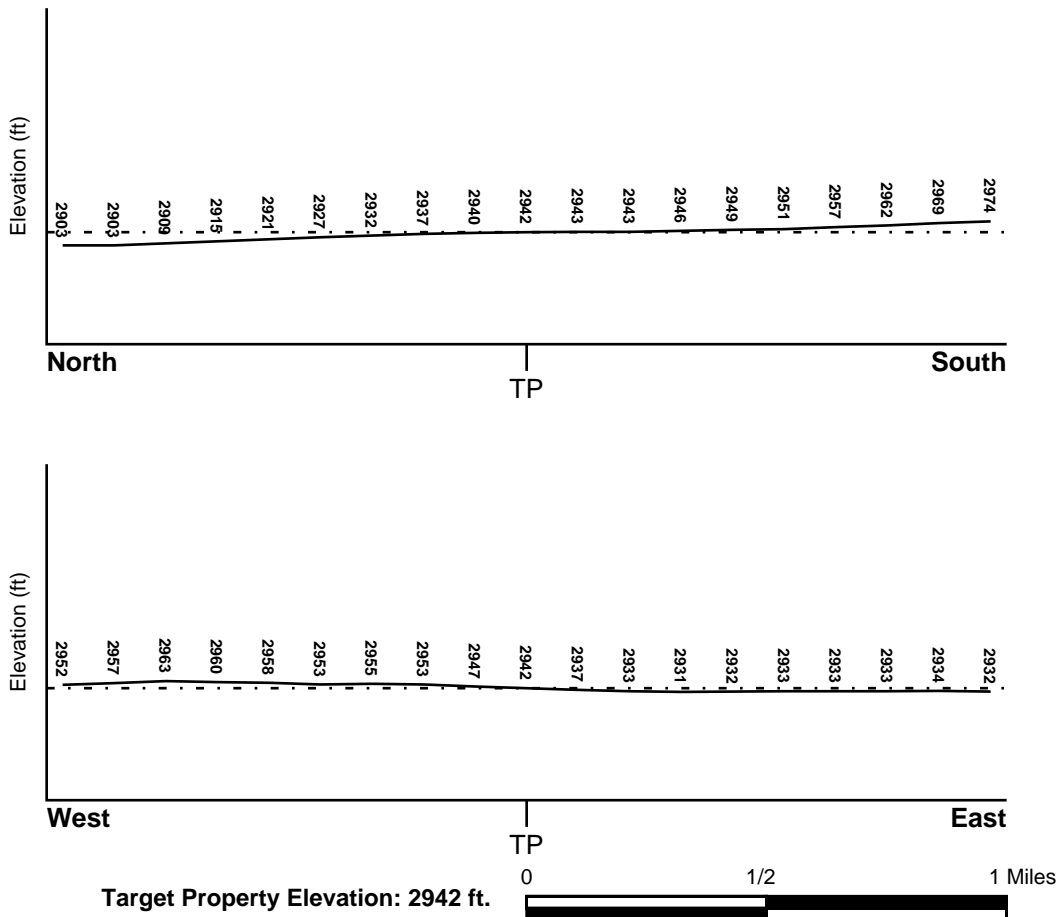
TOPOGRAPHIC INFORMATION

Surface topography may be indicative of the direction of surficial groundwater flow. This information can be used to assist the environmental professional in forming an opinion about the impact of nearby contaminated properties or, should contamination exist on the target property, what downgradient sites might be impacted.

TARGET PROPERTY TOPOGRAPHY

General Topographic Gradient: General ENE

SURROUNDING TOPOGRAPHY: ELEVATION PROFILES



Source: Topography has been determined from the USGS 7.5' Digital Elevation Model and should be evaluated on a relative (not an absolute) basis. Relative elevation information between sites of close proximity should be field verified.

GEOCHECK® - PHYSICAL SETTING SOURCE SUMMARY

HYDROLOGIC INFORMATION

Surface water can act as a hydrologic barrier to groundwater flow. Such hydrologic information can be used to assist the environmental professional in forming an opinion about the impact of nearby contaminated properties or, should contamination exist on the target property, what downgradient sites might be impacted.

Refer to the Physical Setting Source Map following this summary for hydrologic information (major waterways and bodies of water).

FEMA FLOOD ZONE

<u>Flood Plain Panel at Target Property</u>	<u>FEMA Source Type</u>
06071C5795H	FEMA FIRM Flood data
<u>Additional Panels in search area:</u>	<u>FEMA Source Type</u>
06071C5785H	FEMA FIRM Flood data
06071C5805H	FEMA FIRM Flood data
06071C5815H	FEMA FIRM Flood data

NATIONAL WETLAND INVENTORY

<u>NWI Quad at Target Property</u>	<u>NWI Electronic Data Coverage</u>
NOT AVAILABLE	YES - refer to the Overview Map and Detail Map

HYDROGEOLOGIC INFORMATION

Hydrogeologic information obtained by installation of wells on a specific site can often be an indicator of groundwater flow direction in the immediate area. Such hydrogeologic information can be used to assist the environmental professional in forming an opinion about the impact of nearby contaminated properties or, should contamination exist on the target property, what downgradient sites might be impacted.

Site-Specific Hydrogeological Data:*

Search Radius:	1.25 miles
Status:	Not found

AQUIFLOW®

Search Radius: 1.000 Mile.

EDR has developed the AQUIFLOW Information System to provide data on the general direction of groundwater flow at specific points. EDR has reviewed reports submitted by environmental professionals to regulatory authorities at select sites and has extracted the date of the report, groundwater flow direction as determined hydrogeologically, and the depth to water table.

<u>MAP ID</u>	<u>LOCATION FROM TP</u>	<u>GENERAL DIRECTION GROUNDWATER FLOW</u>
Not Reported		

GEOCHECK® - PHYSICAL SETTING SOURCE SUMMARY

GROUNDWATER FLOW VELOCITY INFORMATION

Groundwater flow velocity information for a particular site is best determined by a qualified environmental professional using site specific geologic and soil strata data. If such data are not reasonably ascertainable, it may be necessary to rely on other sources of information, including geologic age identification, rock stratigraphic unit and soil characteristics data collected on nearby properties and regional soil information. In general, contaminant plumes move more quickly through sandy-gravelly types of soils than silty-clayey types of soils.

GEOLOGIC INFORMATION IN GENERAL AREA OF TARGET PROPERTY

Geologic information can be used by the environmental professional in forming an opinion about the relative speed at which contaminant migration may be occurring.

ROCK STRATIGRAPHIC UNIT

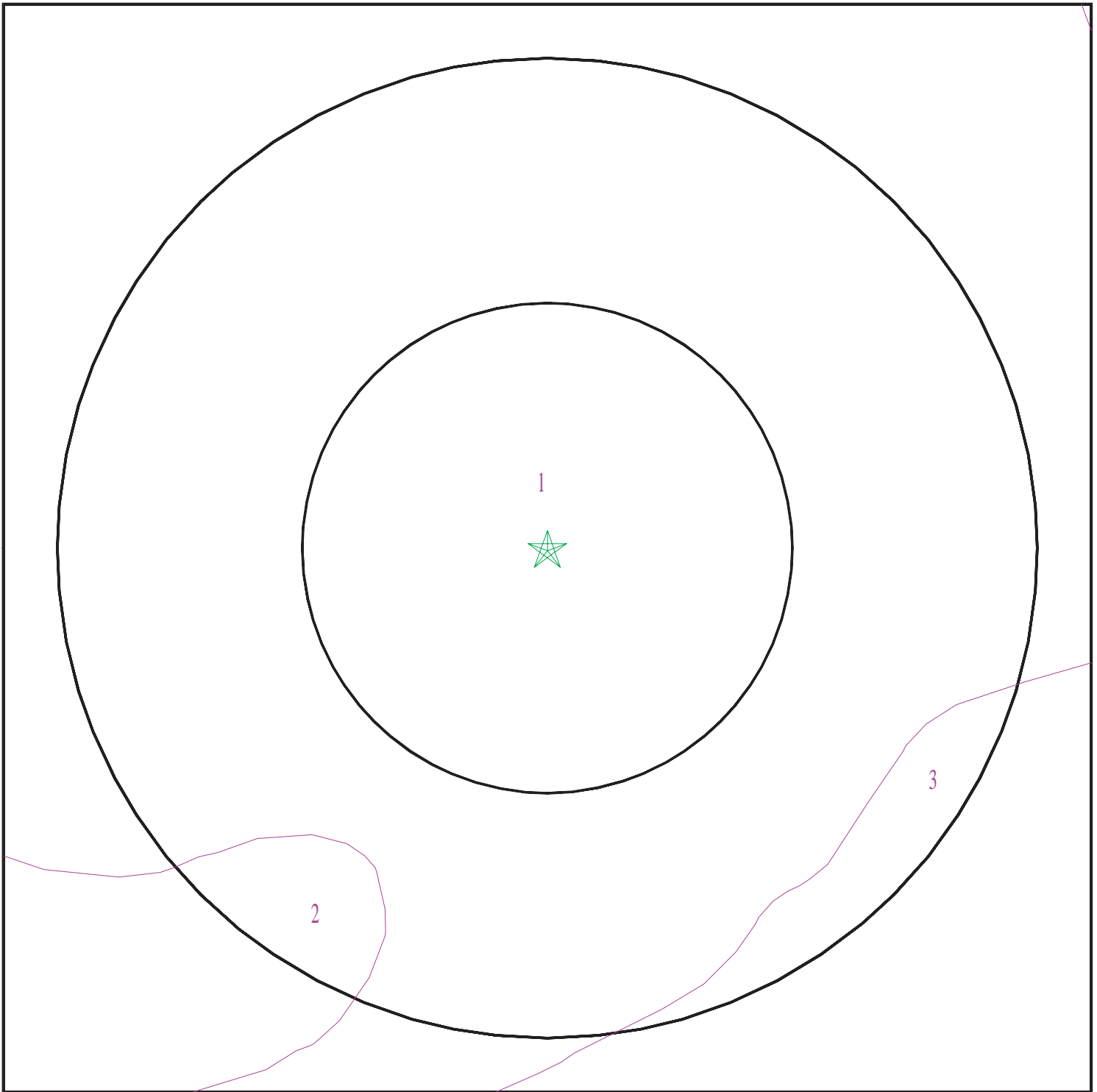
Era:	Cenozoic
System:	Quaternary
Series:	Quaternary
Code:	Q (<i>decoded above as Era, System & Series</i>)

GEOLOGIC AGE IDENTIFICATION

Category: Stratified Sequence

Geologic Age and Rock Stratigraphic Unit Source: P.G. Schruben, R.E. Arndt and W.J. Bawiec, Geology of the Conterminous U.S. at 1:2,500,000 Scale - a digital representation of the 1974 P.B. King and H.M. Beikman Map, USGS Digital Data Series DDS - 11 (1994).

SSURGO SOIL MAP - 7116561.2s



- ★ Target Property
- SSURGO Soil
- Water



SITE NAME: Adelanto Rancho 38
ADDRESS: SE Corner Rancho/Aguadere Roads
ADELANTO CA 92301
LAT/LONG: 34.5556 / 117.383934

CLIENT: Wood
CONTACT: Matt Fraychineaud
INQUIRY #: 7116561.2s
DATE: September 14, 2022 1:36 am

GEOCHECK® - PHYSICAL SETTING SOURCE SUMMARY

DOMINANT SOIL COMPOSITION IN GENERAL AREA OF TARGET PROPERTY

The U.S. Department of Agriculture's (USDA) Soil Conservation Service (SCS) leads the National Cooperative Soil Survey (NCSS) and is responsible for collecting, storing, maintaining and distributing soil survey information for privately owned lands in the United States. A soil map in a soil survey is a representation of soil patterns in a landscape. The following information is based on Soil Conservation Service SSURGO data.

Soil Map ID: 1

Soil Component Name: BRYMAN

Soil Surface Texture:
Hydrologic Group: Class B - Moderate infiltration rates. Deep and moderately deep, moderately well and well drained soils with moderately coarse textures.

Soil Drainage Class: Well drained

Hydric Status: Not hydric

Corrosion Potential - Uncoated Steel: High

Depth to Bedrock Min: > 0 inches

Depth to Watertable Min: > 0 inches

Soil Layer Information							
Layer	Boundary		Soil Texture Class	Classification		Saturated hydraulic conductivity micro m/sec	Soil Reaction (pH)
	Upper	Lower		AASHTO Group	Unified Soil		
1	0 inches	9 inches		Not reported	Not reported	Max: 141 Min: 42	Max: 8.4 Min: 7.4
2	9 inches	11 inches		Not reported	Not reported	Max: 141 Min: 42	Max: 8.4 Min: 7.4
3	11 inches	31 inches		Not reported	Not reported	Max: 141 Min: 42	Max: 8.4 Min: 7.4
4	31 inches	46 inches		Not reported	Not reported	Max: 141 Min: 42	Max: 8.4 Min: 7.4
5	46 inches	98 inches		Not reported	Not reported	Max: 141 Min: 42	Max: 8.4 Min: 7.4

Soil Map ID: 2

Soil Component Name: CAJON

Soil Surface Texture:
Hydrologic Group: Class A - High infiltration rates. Soils are deep, well drained to excessively drained sands and gravels.

Soil Drainage Class: Somewhat excessively drained

GEOCHECK® - PHYSICAL SETTING SOURCE SUMMARY

Hydric Status: Not hydric

Corrosion Potential - Uncoated Steel: Moderate

Depth to Bedrock Min: > 0 inches

Depth to Watertable Min: > 0 inches

Soil Layer Information							
Layer	Boundary		Soil Texture Class	Classification		Saturated hydraulic conductivity micro m/sec	Soil Reaction (pH)
	Upper	Lower		AASHTO Group	Unified Soil		
1	0 inches	7 inches		Not reported	Not reported	Max: 141 Min: 42	Max: 8.4 Min: 7.4
2	7 inches	25 inches		Not reported	Not reported	Max: 141 Min: 42	Max: 8.4 Min: 7.4
3	25 inches	44 inches		Not reported	Not reported	Max: 141 Min: 42	Max: 8.4 Min: 7.4
4	44 inches	59 inches		Not reported	Not reported	Max: 141 Min: 42	Max: 8.4 Min: 7.4

Soil Map ID: 3

Soil Component Name: BRYMAN

Soil Surface Texture:
Hydrologic Group: Class B - Moderate infiltration rates. Deep and moderately deep, moderately well and well drained soils with moderately coarse textures.

Soil Drainage Class: Well drained

Hydric Status: Not hydric

Corrosion Potential - Uncoated Steel: High

Depth to Bedrock Min: > 0 inches

Depth to Watertable Min: > 0 inches

Soil Layer Information							
Layer	Boundary		Soil Texture Class	Classification		Saturated hydraulic conductivity micro m/sec	Soil Reaction (pH)
	Upper	Lower		AASHTO Group	Unified Soil		
1	0 inches	9 inches		Not reported	Not reported	Max: 42 Min: 14	Max: 8.4 Min: 7.4

GEOCHECK® - PHYSICAL SETTING SOURCE SUMMARY

Soil Layer Information							
Layer	Boundary		Soil Texture Class	Classification		Saturated hydraulic conductivity micro m/sec	Soil Reaction (pH)
	Upper	Lower		AASHTO Group	Unified Soil		
2	9 inches	42 inches		Not reported	Not reported	Max: 42 Min: 14	Max: 8.4 Min: 7.4
3	42 inches	59 inches		Not reported	Not reported	Max: 42 Min: 14	Max: 8.4 Min: 7.4

LOCAL / REGIONAL WATER AGENCY RECORDS

EDR Local/Regional Water Agency records provide water well information to assist the environmental professional in assessing sources that may impact ground water flow direction, and in forming an opinion about the impact of contaminant migration on nearby drinking water wells.

WELL SEARCH DISTANCE INFORMATION

<u>DATABASE</u>	<u>SEARCH DISTANCE (miles)</u>
Federal USGS	1.000
Federal FRDS PWS	Nearest PWS within 1 mile
State Database	1.000

FEDERAL USGS WELL INFORMATION

<u>MAP ID</u>	<u>WELL ID</u>	<u>LOCATION FROM TP</u>
A1	USGS40000147179	1/2 - 1 Mile North
B3	USGS40000147228	1/2 - 1 Mile North
C6	USGS40000147222	1/2 - 1 Mile NNW
D9	USGS40000147019	1/2 - 1 Mile West

FEDERAL FRDS PUBLIC WATER SUPPLY SYSTEM INFORMATION

<u>MAP ID</u>	<u>WELL ID</u>	<u>LOCATION FROM TP</u>
No PWS System Found		

Note: PWS System location is not always the same as well location.

STATE DATABASE WELL INFORMATION

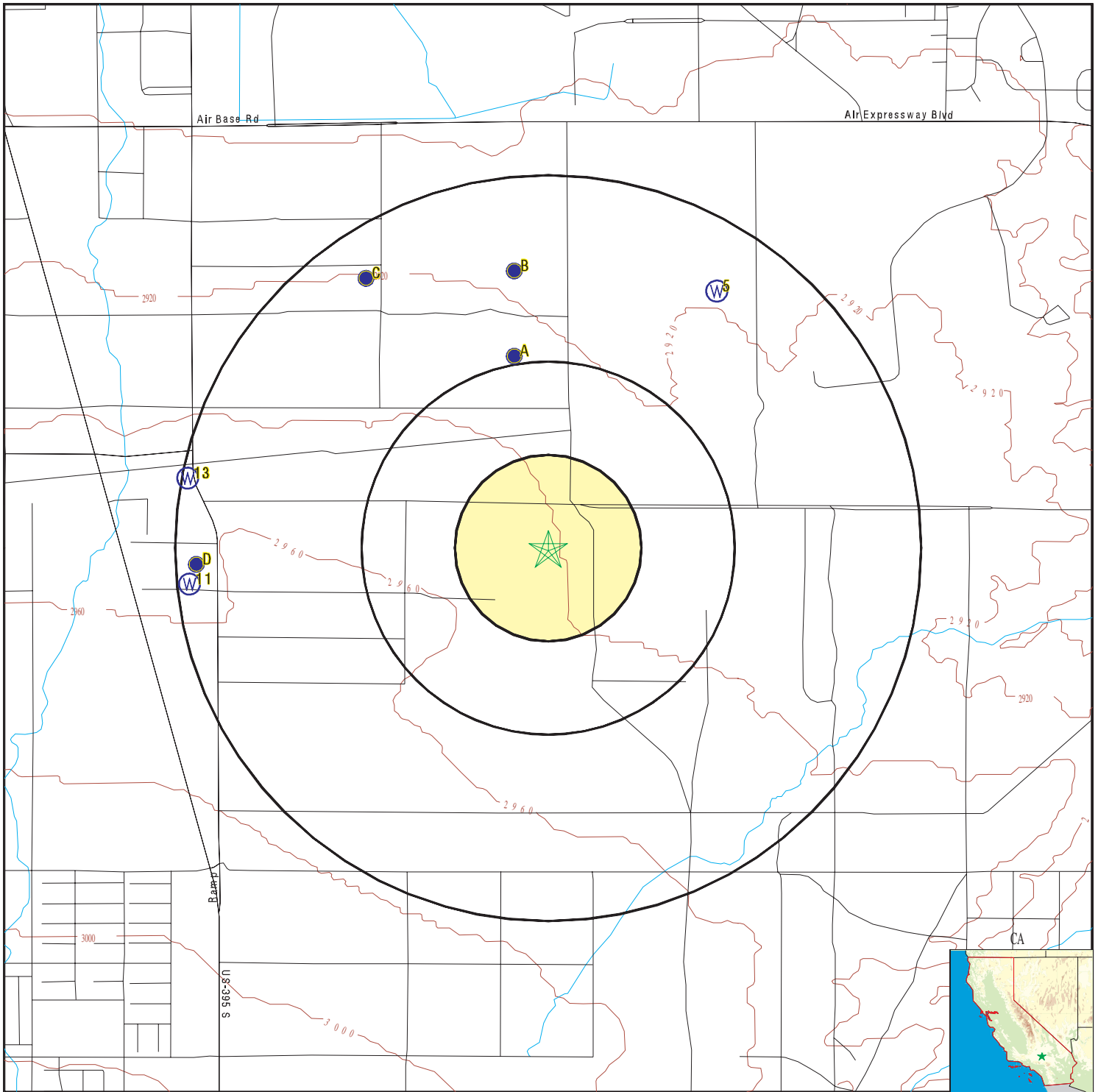
<u>MAP ID</u>	<u>WELL ID</u>	<u>LOCATION FROM TP</u>

GEOCHECK® - PHYSICAL SETTING SOURCE SUMMARY

STATE DATABASE WELL INFORMATION

<u>MAP ID</u>	<u>WELL ID</u>	<u>LOCATION FROM TP</u>
A2	CADWR9000010483	1/2 - 1 Mile NNW
B4	CADWR9000010509	1/2 - 1 Mile North
5	CADWR0000025704	1/2 - 1 Mile NNE
C7	CADWR9000010506	1/2 - 1 Mile NW
D8	CALLNL000000898	1/2 - 1 Mile West
D10	CAUSGSN00002893	1/2 - 1 Mile West
11	CADDW0000005472	1/2 - 1 Mile West
D12	CADWR9000010375	1/2 - 1 Mile West
13	3113	1/2 - 1 Mile West

PHYSICAL SETTING SOURCE MAP - 7116561.2s



- County Boundary
- Major Roads
- Contour Lines
- Earthquake Fault Lines
- Earthquake epicenter, Richter 5 or greater
- Water Wells
- Public Water Supply Wells
- Cluster of Multiple Icons



- Groundwater Flow Direction
- Indeterminate Groundwater Flow at Location
- Groundwater Flow Varies at Location
- Closest Hydrogeological Data
- Oil, gas or related wells



SITE NAME: Adelanto Rancho 38
 ADDRESS: SE Corner Rancho/Aguadera Roads
 ADELANTO CA 92301
 LAT/LONG: 34.5556 / 117.383934

CLIENT: Wood
 CONTACT: Matt Fraychineaud
 INQUIRY #: 7116561.2s
 DATE: September 14, 2022 1:36 am

GEOCHECK® - PHYSICAL SETTING SOURCE MAP FINDINGS

Map ID
Direction
Distance
Elevation

Database EDR ID Number

A1
North
1/2 - 1 Mile
Lower

FED USGS USGS40000147179

Organization ID:	USGS-CA	Type:	Well
Organization Name:	USGS California Water Science Center	HUC:	18090208
Monitor Location:	006N005W34J001S	Drainage Area Units:	Not Reported
Description:	Not Reported	Contrib Drainage Area Units:	Not Reported
Drainage Area:	Not Reported	Aquifer Type:	Not Reported
Contrib Drainage Area:	Not Reported	Well Depth:	25
Aquifer:	Basin and Range basin-fill aquifers	Well Hole Depth:	Not Reported
Formation Type:	Not Reported		
Construction Date:	Not Reported		
Well Depth Units:	ft		
Well Hole Depth Units:	Not Reported		

Ground water levels,Number of Measurements:	2	Level reading date:	1957-09-18
Feet below surface:	Not Reported	Feet to sea level:	Not Reported
Note:	The site was dry (no water level recorded).		

Level reading date:	1918-02-13	Feet below surface:	150
Feet to sea level:	Not Reported	Note:	Not Reported

A2
NNW
1/2 - 1 Mile
Lower

CA WELLS CADWR9000010483

State Well #:	06N05W34J001S	Station ID:	5600
Well Name:	Not Reported	Basin Name:	Upper Mojave River Valley
Well Use:	Unknown	Well Type:	Unknown
Well Depth:	0	Well Completion Rpt #:	Not Reported

B3
North
1/2 - 1 Mile
Lower

FED USGS USGS40000147228

Organization ID:	USGS-CA	Type:	Well
Organization Name:	USGS California Water Science Center	HUC:	18090208
Monitor Location:	006N005W34H001S	Drainage Area Units:	Not Reported
Description:	Not Reported	Contrib Drainage Area Units:	Not Reported
Drainage Area:	Not Reported	Aquifer Type:	Not Reported
Contrib Drainage Area:	Not Reported	Well Depth:	223
Aquifer:	Basin and Range basin-fill aquifers	Well Hole Depth:	Not Reported
Formation Type:	Not Reported		
Construction Date:	Not Reported		
Well Depth Units:	ft		
Well Hole Depth Units:	Not Reported		

Ground water levels,Number of Measurements:	1	Level reading date:	1957-09-18
Feet below surface:	Not Reported	Feet to sea level:	Not Reported
Note:	The site was dry (no water level recorded).		

GEOCHECK® - PHYSICAL SETTING SOURCE MAP FINDINGS

Map ID
 Direction
 Distance
 Elevation

Database EDR ID Number

B4
North
1/2 - 1 Mile
Lower

CA WELLS CADWR9000010509

State Well #:	06N05W34H001S	Station ID:	5599
Well Name:	Not Reported	Basin Name:	Upper Mojave River Valley
Well Use:	Unknown	Well Type:	Unknown
Well Depth:	0	Well Completion Rpt #:	Not Reported

5
NNE
1/2 - 1 Mile
Lower

CA WELLS CADWR0000025704

Well ID:	06N05W35X001S	Well Type:	UNK
Source:	Department of Water Resources		
Other Name:	06N05W35X001S	GAMA PFAS Testing:	Not Reported
Groundwater Quality Data:	https://gamagroundwater.waterboards.ca.gov/gama/gamamap/public/GamaDataDisplay.asp?dataset=DWR&samp_date=&global_id=&assigned_name=06N05W35X001S&store_num=		
GeoTracker Data:	Not Reported		

C6
NNW
1/2 - 1 Mile
Lower

FED USGS USGS40000147222

Organization ID:	USGS-CA		
Organization Name:	USGS California Water Science Center		
Monitor Location:	006N005W34F001S	Type:	Well
Description:	Not Reported	HUC:	18090208
Drainage Area:	Not Reported	Drainage Area Units:	Not Reported
Contrib Drainage Area:	Not Reported	Contrib Drainage Area Unts:	Not Reported
Aquifer:	Basin and Range basin-fill aquifers		
Formation Type:	Not Reported	Aquifer Type:	Not Reported
Construction Date:	Not Reported	Well Depth:	Not Reported
Well Depth Units:	Not Reported	Well Hole Depth:	Not Reported
Well Hole Depth Units:	Not Reported		

Ground water levels,Number of Measurements:	6	Level reading date:	2004-03-16
Feet below surface:	Not Reported	Feet to sea level:	Not Reported
Note:	The well was destroyed (no water level is recorded).		

Level reading date:	2002-03-12	Feet below surface:	330.89
Feet to sea level:	Not Reported	Note:	Not Reported

Level reading date:	2000-03-22	Feet below surface:	331.54
Feet to sea level:	Not Reported	Note:	Not Reported

Level reading date:	1998-04-01	Feet below surface:	330.41
Feet to sea level:	Not Reported	Note:	Not Reported

Level reading date:	1996-04-08	Feet below surface:	330.08
Feet to sea level:	Not Reported	Note:	Not Reported

GEOCHECK® - PHYSICAL SETTING SOURCE MAP FINDINGS

Level reading date:	1995-09-27	Feet below surface:	330.31
Feet to sea level:	Not Reported	Note:	Not Reported

C7
NW
1/2 - 1 Mile
Lower

CA WELLS CADWR9000010506

State Well #:	06N05W34F001S	Station ID:	5598
Well Name:	Not Reported	Basin Name:	Upper Mojave River Valley
Well Use:	Unknown	Well Type:	Unknown
Well Depth:	0	Well Completion Rpt #:	Not Reported

D8
West
1/2 - 1 Mile
Higher

CA WELLS CALLNL000000898

Well ID:	102734	Well Type:	MUNICIPAL
Source:	Lawrence Livermore National Laboratory		
Other Name:	05N/05W-04A01 S	GAMA PFAS Testing:	Not Reported
Groundwater Quality Data:	Not Reported		
GeoTracker Data:	Not Reported		

Chemical:	Xenon	Results:	.0000000115349
Units:	cm3STP/g	Date:	03/29/2005

Chemical:	Argon	Results:	.000358078
Units:	cm3STP/g	Date:	03/29/2005

Chemical:	Helium-3/Helium-4	Results:	.000000155805
Units:	atom ratio	Date:	03/29/2005

Chemical:	Krypton	Results:	.0000000808802
Units:	cm3STP/g	Date:	03/29/2005

Chemical:	Helium-4	Results:	.0000108709
Units:	cm3STP/g	Date:	03/29/2005

Chemical:	Neon	Results:	.000000223706
Units:	cm3STP/g	Date:	03/29/2005

D9
West
1/2 - 1 Mile
Higher

FED USGS USGS40000147019

Organization ID:	USGS-CA		
Organization Name:	USGS California Water Science Center		
Monitor Location:	005N005W04A001S	Type:	Well
Description:	Not Reported	HUC:	18090208

GEOCHECK® - PHYSICAL SETTING SOURCE MAP FINDINGS

Drainage Area:	Not Reported	Drainage Area Units:	Not Reported
Contrib Drainage Area:	Not Reported	Contrib Drainage Area Units:	Not Reported
Aquifer:	Basin and Range basin-fill aquifers		
Formation Type:	Not Reported	Aquifer Type:	Not Reported
Construction Date:	19910129	Well Depth:	820
Well Depth Units:	ft	Well Hole Depth:	2027
Well Hole Depth Units:	ft		

Ground water levels,Number of Measurements:	2	Level reading date:	2004-03-01
Feet below surface:	378	Feet to sea level:	Not Reported
Note:	Not Reported		

Level reading date:	1994-04-11	Feet below surface:	370.20
Feet to sea level:	Not Reported	Note:	Not Reported

**D10
West
1/2 - 1 Mile
Higher**

CA WELLS CAUSGSN00002893

Well ID:	USGS-343318117235901	Well Type:	UNK
Source:	United States Geological Survey		
Other Name:	USGS-343318117235901	GAMA PFAS Testing:	Not Reported
Groundwater Quality Data:	https://gamagroundwater.waterboards.ca.gov/gama/gamamap/public/GamaDataDisplay.asp?dataset=USGSNEW&samp_date=&global_id=&assigned_name=USGS-343318117235901&store_num=		
GeoTracker Data:	Not Reported		

**11
West
1/2 - 1 Mile
Higher**

CA WELLS CADDW0000005472

Well ID:	3610001-007	Well Type:	MUNICIPAL
Source:	Department of Health Services		
Other Name:	WELL 08A - INACTIVE	GAMA PFAS Testing:	Not Reported
Groundwater Quality Data:	https://gamagroundwater.waterboards.ca.gov/gama/gamamap/public/GamaDataDisplay.asp?dataset=DHS&samp_date=&global_id=&assigned_name=3610001-007&store_num=		
GeoTracker Data:	Not Reported		

**D12
West
1/2 - 1 Mile
Higher**

CA WELLS CADWR9000010375

State Well #:	05N05W04A001S	Station ID:	40018
Well Name:	Not Reported	Basin Name:	Upper Mojave River Valley
Well Use:	Unknown	Well Type:	Unknown
Well Depth:	0	Well Completion Rpt #:	Not Reported

GEOCHECK® - PHYSICAL SETTING SOURCE MAP FINDINGS

Map ID
 Direction
 Distance
 Elevation

Database EDR ID Number

13
West
1/2 - 1 Mile
Higher

CA WELLS 3113

Seq: 3113
 Frds no: 3610001007
 District: 13
 System no: 3610001
 Source nam: WELL 08A
 Latitude: 343330.0
 Precision: 4
 Comment 1: Not Reported
 Comment 3: Not Reported
 Comment 5: Not Reported
 Comment 7: Not Reported

Prim sta c: 036/001-008
 County: 36
 User id: TAN
 Water type: G
 Station ty: WELL/AMBNT
 Longitude: 1172400.0
 Status: AR
 Comment 2: Not Reported
 Comment 4: Not Reported
 Comment 6: Not Reported

System no: 3610001
 Hqname: Not Reported
 City: ADELANTO
 Zip: 92301
 Pop serv: 12500
 Area serve: Not Reported

System nam: City Of Adelanto
 Address: P O BOX 10
 State: CA
 Zip ext: Not Reported
 Connection: 4041

GEOCHECK® - PHYSICAL SETTING SOURCE MAP FINDINGS RADON

AREA RADON INFORMATION

State Database: CA Radon

Radon Test Results

Zipcode	Num Tests	> 4 pCi/L
92301	7	0

Federal EPA Radon Zone for SAN BERNARDINO County: 2

- Note: Zone 1 indoor average level > 4 pCi/L.
 : Zone 2 indoor average level >= 2 pCi/L and <= 4 pCi/L.
 : Zone 3 indoor average level < 2 pCi/L.

Federal Area Radon Information for SAN BERNARDINO COUNTY, CA

Number of sites tested: 18

Area	Average Activity	% <4 pCi/L	% 4-20 pCi/L	% >20 pCi/L
Living Area - 1st Floor	0.678 pCi/L	100%	0%	0%
Living Area - 2nd Floor	Not Reported	Not Reported	Not Reported	Not Reported
Basement	Not Reported	Not Reported	Not Reported	Not Reported

PHYSICAL SETTING SOURCE RECORDS SEARCHED

TOPOGRAPHIC INFORMATION

USGS 7.5' Digital Elevation Model (DEM)

Source: United States Geologic Survey

EDR acquired the USGS 7.5' Digital Elevation Model in 2002 and updated it in 2006. The 7.5 minute DEM corresponds to the USGS 1:24,000- and 1:25,000-scale topographic quadrangle maps. The DEM provides elevation data with consistent elevation units and projection.

Current USGS 7.5 Minute Topographic Map

Source: U.S. Geological Survey

HYDROLOGIC INFORMATION

Flood Zone Data: This data was obtained from the Federal Emergency Management Agency (FEMA). It depicts 100-year and 500-year flood zones as defined by FEMA. It includes the National Flood Hazard Layer (NFHL) which incorporates Flood Insurance Rate Map (FIRM) data and Q3 data from FEMA in areas not covered by NFHL.

Source: FEMA

Telephone: 877-336-2627

Date of Government Version: 2003, 2015

NWI: National Wetlands Inventory. This data, available in select counties across the country, was obtained by EDR in 2002, 2005 and 2010 from the U.S. Fish and Wildlife Service.

State Wetlands Data: Wetland Inventory

Source: Department of Fish and Wildlife

Telephone: 916-445-0411

HYDROGEOLOGIC INFORMATION

AQUIFLOW^R Information System

Source: EDR proprietary database of groundwater flow information

EDR has developed the AQUIFLOW Information System (AIS) to provide data on the general direction of groundwater flow at specific points. EDR has reviewed reports submitted to regulatory authorities at select sites and has extracted the date of the report, hydrogeologically determined groundwater flow direction and depth to water table information.

GEOLOGIC INFORMATION

Geologic Age and Rock Stratigraphic Unit

Source: P.G. Schruben, R.E. Arndt and W.J. Bawiec, Geology of the Conterminous U.S. at 1:2,500,000 Scale - A digital representation of the 1974 P.B. King and H.M. Beikman Map, USGS Digital Data Series DDS - 11 (1994).

STATSGO: State Soil Geographic Database

Source: Department of Agriculture, Natural Resources Conservation Service (NRCS)

The U.S. Department of Agriculture's (USDA) Natural Resources Conservation Service (NRCS) leads the national Conservation Soil Survey (NCSS) and is responsible for collecting, storing, maintaining and distributing soil survey information for privately owned lands in the United States. A soil map in a soil survey is a representation of soil patterns in a landscape. Soil maps for STATSGO are compiled by generalizing more detailed (SSURGO) soil survey maps.

SSURGO: Soil Survey Geographic Database

Source: Department of Agriculture, Natural Resources Conservation Service (NRCS)

Telephone: 800-672-5559

SSURGO is the most detailed level of mapping done by the Natural Resources Conservation Service, mapping scales generally range from 1:12,000 to 1:63,360. Field mapping methods using national standards are used to construct the soil maps in the Soil Survey Geographic (SSURGO) database. SSURGO digitizing duplicates the original soil survey maps. This level of mapping is designed for use by landowners, townships and county natural resource planning and management.

PHYSICAL SETTING SOURCE RECORDS SEARCHED

LOCAL / REGIONAL WATER AGENCY RECORDS

FEDERAL WATER WELLS

PWS: Public Water Systems

Source: EPA/Office of Drinking Water

Telephone: 202-564-3750

Public Water System data from the Federal Reporting Data System. A PWS is any water system which provides water to at least 25 people for at least 60 days annually. PWSs provide water from wells, rivers and other sources.

PWS ENF: Public Water Systems Violation and Enforcement Data

Source: EPA/Office of Drinking Water

Telephone: 202-564-3750

Violation and Enforcement data for Public Water Systems from the Safe Drinking Water Information System (SDWIS) after August 1995. Prior to August 1995, the data came from the Federal Reporting Data System (FRDS).

USGS Water Wells: USGS National Water Inventory System (NWIS)

This database contains descriptive information on sites where the USGS collects or has collected data on surface water and/or groundwater. The groundwater data includes information on wells, springs, and other sources of groundwater.

OTHER STATE DATABASE INFORMATION

Groundwater Ambient Monitoring & Assessment Program

State Water Resources Control Board

Telephone: 916-341-5577

The GAMA Program is California's comprehensive groundwater quality monitoring program. GAMA collects data by testing the untreated, raw water in different types of wells for naturally-occurring and man-made chemicals. The GAMA data includes Domestic, Monitoring and Municipal well types from the following sources, Department of Water Resources, Department of Health Services, EDF, Agricultural Lands, Lawrence Livermore National Laboratory, Department of Pesticide Regulation, United States Geological Survey, Groundwater Ambient Monitoring and Assessment Program and Local Groundwater Projects.

Water Well Database

Source: Department of Water Resources

Telephone: 916-651-9648

California Drinking Water Quality Database

Source: Department of Public Health

Telephone: 916-324-2319

The database includes all drinking water compliance and special studies monitoring for the state of California since 1984. It consists of over 3,200,000 individual analyses along with well and water system information.

California Oil and Gas Well Locations

Source: Dept of Conservation, Geologic Energy Management Division

Telephone: 916-323-1779

Oil and Gas well locations in the state.

California Earthquake Fault Lines

Source: California Division of Mines and Geology

The fault lines displayed on EDR's Topographic map are digitized quaternary fault lines prepared in 1975 by the United State Geological Survey. Additional information (also from 1975) regarding activity at specific fault lines comes from California's Preliminary Fault Activity Map prepared by the California Division of Mines and Geology.

RADON

State Database: CA Radon

Source: Department of Public Health

Telephone: 916-210-8558

Radon Database for California

PHYSICAL SETTING SOURCE RECORDS SEARCHED

Area Radon Information

Source: USGS

Telephone: 703-356-4020

The National Radon Database has been developed by the U.S. Environmental Protection Agency (USEPA) and is a compilation of the EPA/State Residential Radon Survey and the National Residential Radon Survey. The study covers the years 1986 - 1992. Where necessary data has been supplemented by information collected at private sources such as universities and research institutions.

EPA Radon Zones

Source: EPA

Telephone: 703-356-4020

Sections 307 & 309 of IRRA directed EPA to list and identify areas of U.S. with the potential for elevated indoor radon levels.

OTHER

Airport Landing Facilities: Private and public use landing facilities

Source: Federal Aviation Administration, 800-457-6656

Epicenters: World earthquake epicenters, Richter 5 or greater

Source: Department of Commerce, National Oceanic and Atmospheric Administration

California Earthquake Fault Lines: The fault lines displayed on EDR's Topographic map are digitized quaternary fault lines, prepared in 1975 by the United State Geological Survey. Additional information (also from 1975) regarding activity at specific fault lines comes from California's Preliminary Fault Activity Map prepared by the California Division of Mines and Geology.

STREET AND ADDRESS INFORMATION

Â© 2015 TomTom North America, Inc. All rights reserved. This material is proprietary and the subject of copyright protection and other intellectual property rights owned by or licensed to Tele Atlas North America, Inc. The use of this material is subject to the terms of a license agreement. You will be held liable for any unauthorized copying or disclosure of this material.

APPENDIX

C

THE EDR CITY
DIRECTORY IMAGE
REPORT

Adelanto Rancho 38

SE Corner Rancho/Aguadera Roads
ADELANTO, CA 92301

Inquiry Number: 7116561.5

September 16, 2022

The EDR-City Directory Image Report

TABLE OF CONTENTS

SECTION

Executive Summary

Findings

City Directory Images

Thank you for your business.

Please contact EDR at 1-800-352-0050
with any questions or comments.

Disclaimer - Copyright and Trademark Notice

This Report contains certain information obtained from a variety of public and other sources reasonably available to Environmental Data Resources, Inc. It cannot be concluded from this Report that coverage information for the target and surrounding properties does not exist from other sources. **NO WARRANTY EXPRESSED OR IMPLIED, IS MADE WHATSOEVER IN CONNECTION WITH THIS REPORT. ENVIRONMENTAL DATA RESOURCES, INC. SPECIFICALLY DISCLAIMS THE MAKING OF ANY SUCH WARRANTIES, INCLUDING WITHOUT LIMITATION, MERCHANTABILITY OR FITNESS FOR A PARTICULAR USE OR PURPOSE. ALL RISK IS ASSUMED BY THE USER. IN NO EVENT SHALL ENVIRONMENTAL DATA RESOURCES, INC. BE LIABLE TO ANYONE, WHETHER ARISING OUT OF ERRORS OR OMISSIONS, NEGLIGENCE, ACCIDENT OR ANY OTHER CAUSE, FOR ANY LOSS OR DAMAGE, INCLUDING, WITHOUT LIMITATION, SPECIAL, INCIDENTAL, CONSEQUENTIAL, OR EXEMPLARY DAMAGES. ANY LIABILITY ON THE PART OF ENVIRONMENTAL DATA RESOURCES, INC. IS STRICTLY LIMITED TO A REFUND OF THE AMOUNT PAID FOR THIS REPORT.** Purchaser accepts this Report "AS IS". Any analyses, estimates, ratings, environmental risk levels or risk codes provided in this Report are provided for illustrative purposes only, and are not intended to provide, nor should they be interpreted as providing any facts regarding, or prediction or forecast of, any environmental risk for any property. Only a Phase I Environmental Site Assessment performed by an environmental professional can provide information regarding the environmental risk for any property. Additionally, the information provided in this Report is not to be construed as legal advice.

Copyright 2020 by Environmental Data Resources, Inc. All rights reserved. Reproduction in any media or format, in whole or in part, of any report or map of Environmental Data Resources, Inc. or its affiliates is prohibited without prior written permission.

EDR and its logos (including Sanborn and Sanborn Map) are trademarks of Environmental Data Resources, Inc. or its affiliates. All other trademarks used herein are the property of their respective owners.

EXECUTIVE SUMMARY

DESCRIPTION

Environmental Data Resources, Inc.'s (EDR) City Directory Report is a screening tool designed to assist environmental professionals in evaluating potential liability on a target property resulting from past activities. EDR's City Directory Report includes a search of available city directory data at 5 year intervals.

RECORD SOURCES

EDR's Digital Archive combines historical directory listings from sources such as Cole Information and Dun & Bradstreet. These standard sources of property information complement and enhance each other to provide a more comprehensive report.

EDR is licensed to reproduce certain City Directory works by the copyright holders of those works. The purchaser of this EDR City Directory Report may include it in report(s) delivered to a customer. Reproduction of City Directories without permission of the publisher or licensed vendor may be a violation of copyright.



RESEARCH SUMMARY

The following research sources were consulted in the preparation of this report. A check mark indicates where information was identified in the source and provided in this report.

<u>Year</u>	<u>Target Street</u>	<u>Cross Street</u>	<u>Source</u>
2017	<input checked="" type="checkbox"/>	<input type="checkbox"/>	EDR Digital Archive
2014	<input checked="" type="checkbox"/>	<input type="checkbox"/>	EDR Digital Archive
2010	<input checked="" type="checkbox"/>	<input type="checkbox"/>	EDR Digital Archive
2005	<input checked="" type="checkbox"/>	<input type="checkbox"/>	EDR Digital Archive
2000	<input checked="" type="checkbox"/>	<input type="checkbox"/>	EDR Digital Archive
1995	<input checked="" type="checkbox"/>	<input type="checkbox"/>	EDR Digital Archive
1992	<input checked="" type="checkbox"/>	<input type="checkbox"/>	EDR Digital Archive
1986	<input type="checkbox"/>	<input checked="" type="checkbox"/>	Haines Criss-Cross Directory
1980	<input type="checkbox"/>	<input checked="" type="checkbox"/>	Haines Criss-Cross Directory
1976	<input type="checkbox"/>	<input type="checkbox"/>	Haines Criss-Cross Directory
1971	<input type="checkbox"/>	<input type="checkbox"/>	Haines Criss-Cross Directory

FINDINGS

TARGET PROPERTY STREET

SE Corner Rancho/Aguadera Roads
ADELANTO, CA 92301

<u>Year</u>	<u>CD Image</u>	<u>Source</u>	
<u>AGUADERA RD</u>			
1986	-	Haines Criss-Cross Directory	Street not listed in Source
1980	-	Haines Criss-Cross Directory	Street not listed in Source
1976	-	Haines Criss-Cross Directory	Street not listed in Source
1971	-	Haines Criss-Cross Directory	Street not listed in Source

RANCHO RD

2017	pg A1	EDR Digital Archive
2014	pg A2	EDR Digital Archive
2010	pg A3	EDR Digital Archive
2005	pg A4	EDR Digital Archive
2000	pg A5	EDR Digital Archive
1995	pg A6	EDR Digital Archive
1992	pg A7	EDR Digital Archive

FINDINGS

CROSS STREETS

<u>Year</u>	<u>CD Image</u>	<u>Source</u>	
<u>AGUADERA RD</u>			
2017	-	EDR Digital Archive	Street not listed in Source
2014	-	EDR Digital Archive	Street not listed in Source
2010	-	EDR Digital Archive	Street not listed in Source
2005	-	EDR Digital Archive	Street not listed in Source
2000	-	EDR Digital Archive	Street not listed in Source
1995	-	EDR Digital Archive	Street not listed in Source
1992	-	EDR Digital Archive	Street not listed in Source

RANCHO RD

1986	pg. A8	Haines Criss-Cross Directory	
1980	pg. A9	Haines Criss-Cross Directory	
1976	-	Haines Criss-Cross Directory	Street not listed in Source
1971	-	Haines Criss-Cross Directory	Street not listed in Source

City Directory Images



-

RANCHO RD 2017

12130 AGENTAI EXQUADRUM
12351 NORTHWEST PIPE & CASING COMPANY
12808 WESTERN STATES WHOLESALE



-

RANCHO RD 2014

12130 AGENTAI EXQUADRUM
12351 NORTHWEST PIPE & CASING COMPANY
12750 HOLLIDAY ROCK CO



-

RANCHO RD 2010

12130 E X QUADRUM INC
EXQUADRUM INC
12351 INDUSTRIAL CLERICAL RECRUIT
NORTHWEST PIPE CO
12750 HOLLIDAY ROCK CO INC
12808 WESTERN STATES WHOLESALE

RANCHO RD 2005

12130 AGENTAI INC
ASSOCIATED AMERICAN TOWING
EXQUADRUM INC
12351 NORTHWEST PIPE & CASING CO
NORTHWEST PIPE CO



-

RANCHO RD 2000

- 12130 ASSOCIATED AMERICAN TOWING
COMMERCIAL ENGINE SERVICE
- 12351 NORTHWEST PIPE & CASING COMPANY

RANCHO RD 1995

12130 COMMERCIAL ENGINE SVC
12351 NORTHWEST PIPE & CASING



-

RANCHO RD 1992

12130 ASSOCTD AMER TOWING
COMMERCL ENGINE SRV
12351 NORTHWEST PIPE&CASG

RANCHO RD 1986

RANCHO RD 92301
ADELANTO

12130	816 TRAILOR REPAIR	248-8848 + 8
NO #	A S E A INC	248-8505 5
★	2 BUS	0 RES
		1 NEW

RANCHO RD 1980

RANCHO RD 92301
ADELANTO

NO #	SCOGGIN MORRIS	246-8580 +0
★	0 BUS 1 RES	1 NEW

APPENDIX

D

THE EDR AERIAL PHOTO
DECADE PACKAGE





Adelanto Rancho 38

SE Corner Rancho/Aguadera Roads

ADELANTO, CA 92301

Inquiry Number: 7116561.8

September 13, 2022

The EDR Aerial Photo Decade Package



6 Armstrong Road, 4th floor
Shelton, CT 06484
Toll Free: 800.352.0050
www.edrnet.com

EDR Aerial Photo Decade Package

09/13/22

Site Name:

Adelanto Rancho 38
SE Corner Rancho/Aguadera F
ADELANTO, CA 92301
EDR Inquiry # 7116561.8

Client Name:

Wood
6001 Rickenbacker Road
Los Angeles, CA 90040-0000
Contact: Matt Fraychineaud



Environmental Data Resources, Inc. (EDR) Aerial Photo Decade Package is a screening tool designed to assist environmental professionals in evaluating potential liability on a target property resulting from past activities. EDR's professional researchers provide digitally reproduced historical aerial photographs, and when available, provide one photo per decade.

Search Results:

<u>Year</u>	<u>Scale</u>	<u>Details</u>	<u>Source</u>
2016	1"=500'	Flight Year: 2016	USDA/NAIP
2012	1"=500'	Flight Year: 2012	USDA/NAIP
2009	1"=500'	Flight Year: 2009	USDA/NAIP
2005	1"=500'	Flight Year: 2005	USDA/NAIP
1994	1"=500'	Acquisition Date: January 01, 1994	USGS/DOQQ
1985	1"=500'	Flight Date: July 28, 1985	USDA
1978	1"=500'	Flight Date: September 30, 1978	USGS
1975	1"=500'	Flight Date: December 01, 1975	USGS
1968	1"=500'	Flight Date: May 28, 1968	USDA
1959	1"=500'	Flight Date: June 22, 1959	USDA
1953	1"=500'	Flight Date: January 23, 1953	USDA

When delivered electronically by EDR, the aerial photo images included with this report are for ONE TIME USE ONLY. Further reproduction of these aerial photo images is prohibited without permission from EDR. For more information contact your EDR Account Executive.

Disclaimer - Copyright and Trademark Notice

This Report contains certain information obtained from a variety of public and other sources reasonably available to Environmental Data Resources, Inc. It cannot be concluded from this Report that coverage information for the target and surrounding properties does not exist from other sources. NO WARRANTY EXPRESSED OR IMPLIED, IS MADE WHATSOEVER IN CONNECTION WITH THIS REPORT. ENVIRONMENTAL DATA RESOURCES, INC. SPECIFICALLY DISCLAIMS THE MAKING OF ANY SUCH WARRANTIES, INCLUDING WITHOUT LIMITATION, MERCHANTABILITY OR FITNESS FOR A PARTICULAR USE OR PURPOSE. ALL RISK IS ASSUMED BY THE USER. IN NO EVENT SHALL ENVIRONMENTAL DATA RESOURCES, INC. BE LIABLE TO ANYONE, WHETHER ARISING OUT OF ERRORS OR OMISSIONS, NEGLIGENCE, ACCIDENT OR ANY OTHER CAUSE, FOR ANY LOSS OF DAMAGE, INCLUDING, WITHOUT LIMITATION, SPECIAL, INCIDENTAL, CONSEQUENTIAL, OR EXEMPLARY DAMAGES. ANY LIABILITY ON THE PART OF ENVIRONMENTAL DATA RESOURCES, INC. IS STRICTLY LIMITED TO A REFUND OF THE AMOUNT PAID FOR THIS REPORT. Purchaser accepts this Report "AS IS". Any analyses, estimates, ratings, environmental risk levels or risk codes provided in this Report are provided for illustrative purposes only, and are not intended to provide, nor should they be interpreted as providing any facts regarding, or prediction or forecast of, any environmental risk for any property. Only a Phase I Environmental Site Assessment performed by an environmental professional can provide information regarding the environmental risk for any property. Additionally, the information provided in this Report is not to be construed as legal advice.

Copyright 2022 by Environmental Data Resources, Inc. All rights reserved. Reproduction in any media or format, in whole or in part, of any report or map of Environmental Data Resources, Inc., or its affiliates, is prohibited without prior written permission.

EDR and its logos (including Sanborn and Sanborn Map) are trademarks of Environmental Data Resources, Inc. or its affiliates. All other trademarks used herein are the property of their respective owners.



INQUIRY #: 7116561.8

YEAR: 2016

— = 500'





INQUIRY #: 7116561.8

YEAR: 2012

— = 500'



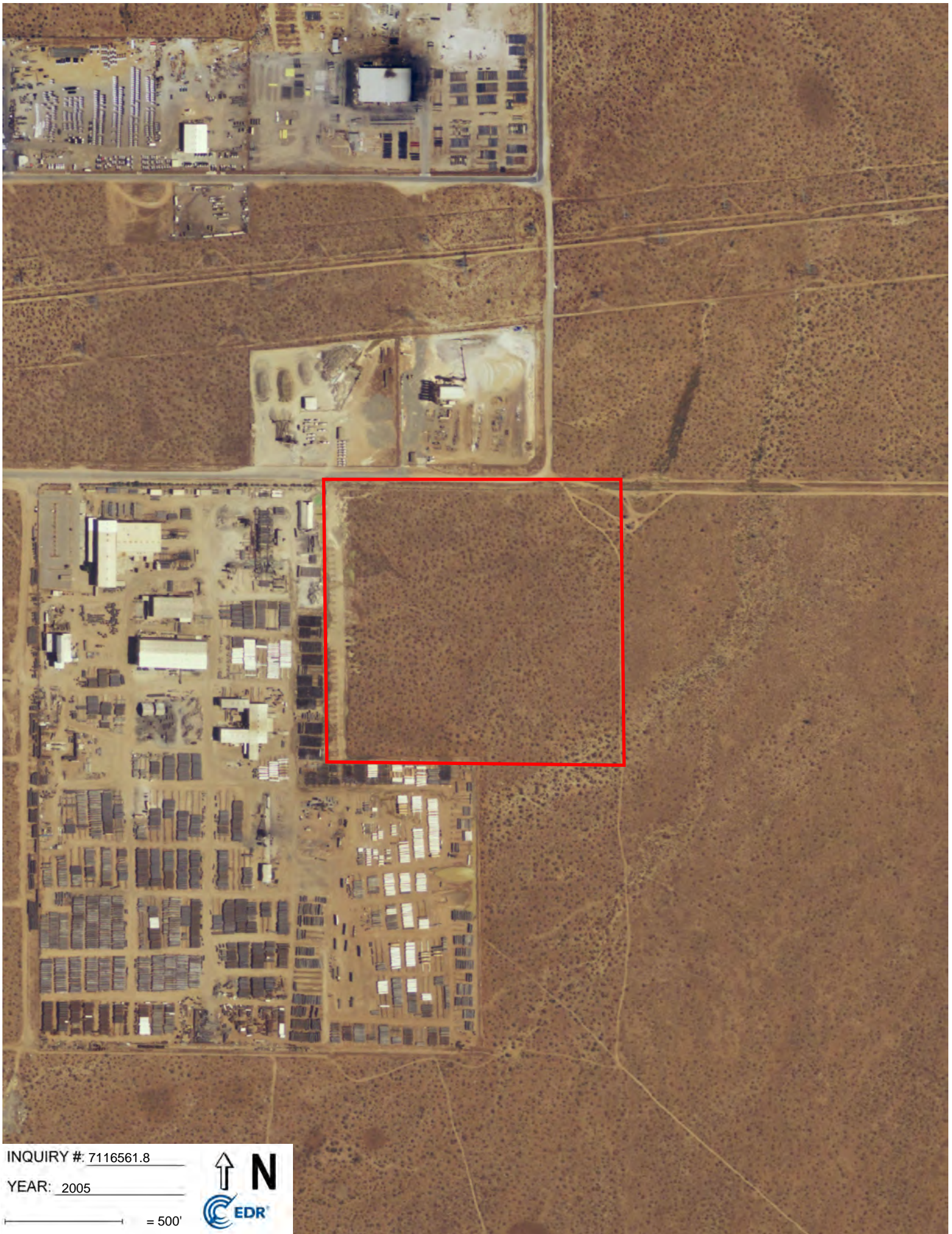


INQUIRY #: 7116561.8

YEAR: 2009

— = 500'





INQUIRY #: 7116561.8

YEAR: 2005

— = 500'





INQUIRY #: 7116561.8

YEAR: 1994

— = 500'





INQUIRY #: 7116561.8

YEAR: 1985

— = 500'






INQUIRY #: 7116561.8

YEAR: 1978

— = 500'






INQUIRY #: 7116561.8

YEAR: 1975

— = 500'






INQUIRY #: 7116561.8

YEAR: 1968

— = 500'






INQUIRY #: 7116561.8

YEAR: 1959

— = 500'





INQUIRY #: 7116561.8

YEAR: 1953

— = 500'



APPENDIX

E

EDR HISTORICAL
TOPOGRAPHIC MAP
REPORT

Adelanto Rancho 38
SE Corner Rancho/Aguadera Roads
ADELANTO, CA 92301

Inquiry Number: 7116561.4

September 13, 2022

EDR Historical Topo Map Report

with QuadMatch™



6 Armstrong Road, 4th floor
Shelton, CT 06484
Toll Free: 800.352.0050
www.edrnet.com

EDR Historical Topo Map Report

09/13/22

Site Name:

Adelanto Rancho 38
SE Corner Rancho/Aguadera F
ADELANTO, CA 92301
EDR Inquiry # 7116561.4

Client Name:

Wood
6001 Rickenbacker Road
Los Angeles, CA 90040-0000
Contact: Matt Fraychineaud



EDR Topographic Map Library has been searched by EDR and maps covering the target property location as provided by Wood were identified for the years listed below. EDR's Historical Topo Map Report is designed to assist professionals in evaluating potential liability on a target property resulting from past activities. EDR's Historical Topo Map Report includes a search of a collection of public and private color historical topographic maps, dating back to the late 1800s.

Search Results:

Coordinates:

P.O.# 2255400XXX
Project: 2255400XXX

Latitude: 34.5556 34° 33' 20" North
Longitude: -117.383934 -117° 23' 2" West
UTM Zone: Zone 11 North
UTM X Meters: 464776.93
UTM Y Meters: 3823829.54
Elevation: 2941.49' above sea level

Maps Provided:

2018
2015
2012
1993
1968
1956
1934
1932

Disclaimer - Copyright and Trademark Notice

This Report contains certain information obtained from a variety of public and other sources reasonably available to Environmental Data Resources, Inc. It cannot be concluded from this Report that coverage information for the target and surrounding properties does not exist from other sources. NO WARRANTY EXPRESSED OR IMPLIED, IS MADE WHATSOEVER IN CONNECTION WITH THIS REPORT. ENVIRONMENTAL DATA RESOURCES, INC. SPECIFICALLY DISCLAIMS THE MAKING OF ANY SUCH WARRANTIES, INCLUDING WITHOUT LIMITATION, MERCHANTABILITY OR FITNESS FOR A PARTICULAR USE OR PURPOSE. ALL RISK IS ASSUMED BY THE USER. IN NO EVENT SHALL ENVIRONMENTAL DATA RESOURCES, INC. BE LIABLE TO ANYONE, WHETHER ARISING OUT OF ERRORS OR OMISSIONS, NEGLIGENCE, ACCIDENT OR ANY OTHER CAUSE, FOR ANY LOSS OF DAMAGE, INCLUDING, WITHOUT LIMITATION, SPECIAL, INCIDENTAL, CONSEQUENTIAL, OR EXEMPLARY DAMAGES. ANY LIABILITY ON THE PART OF ENVIRONMENTAL DATA RESOURCES, INC. IS STRICTLY LIMITED TO A REFUND OF THE AMOUNT PAID FOR THIS REPORT. Purchaser accepts this Report "AS IS". Any analyses, estimates, ratings, environmental risk levels or risk codes provided in this Report are provided for illustrative purposes only, and are not intended to provide, nor should they be interpreted as providing any facts regarding, or prediction or forecast of, any environmental risk for any property. Only a Phase I Environmental Site Assessment performed by an environmental professional can provide information regarding the environmental risk for any property. Additionally, the information provided in this Report is not to be construed as legal advice.

Copyright 2022 by Environmental Data Resources, Inc. All rights reserved. Reproduction in any media or format, in whole or in part, of any report or map of Environmental Data Resources, Inc., or its affiliates, is prohibited without prior written permission.

EDR and its logos (including Sanborn and Sanborn Map) are trademarks of Environmental Data Resources, Inc. or its affiliates. All other trademarks used herein are the property of their respective owners.

Topo Sheet Key

This EDR Topo Map Report is based upon the following USGS topographic map sheets.

2018 Source Sheets



Adelanto
2018
7.5-minute, 24000



Victorville
2018
7.5-minute, 24000

2015 Source Sheets



Adelanto
2015
7.5-minute, 24000



Victorville
2015
7.5-minute, 24000

2012 Source Sheets

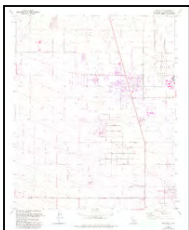


Adelanto
2012
7.5-minute, 24000



Victorville
2012
7.5-minute, 24000

1993 Source Sheets



Adelanto
1993
7.5-minute, 24000
Aerial Photo Revised 1989



Victorville
1993
7.5-minute, 24000
Aerial Photo Revised 1989

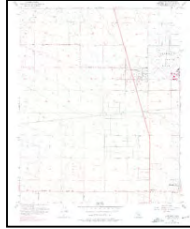
Topo Sheet Key

This EDR Topo Map Report is based upon the following USGS topographic map sheets.

1968 Source Sheets



Victorville
1968
7.5-minute, 24000
Aerial Photo Revised 1968

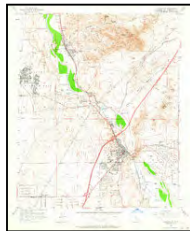


Adelanto
1968
7.5-minute, 24000
Aerial Photo Revised 1968

1956 Source Sheets



Adelanto
1956
7.5-minute, 24000
Aerial Photo Revised 1952



Victorville
1956
7.5-minute, 24000
Aerial Photo Revised 1952

1934 Source Sheets

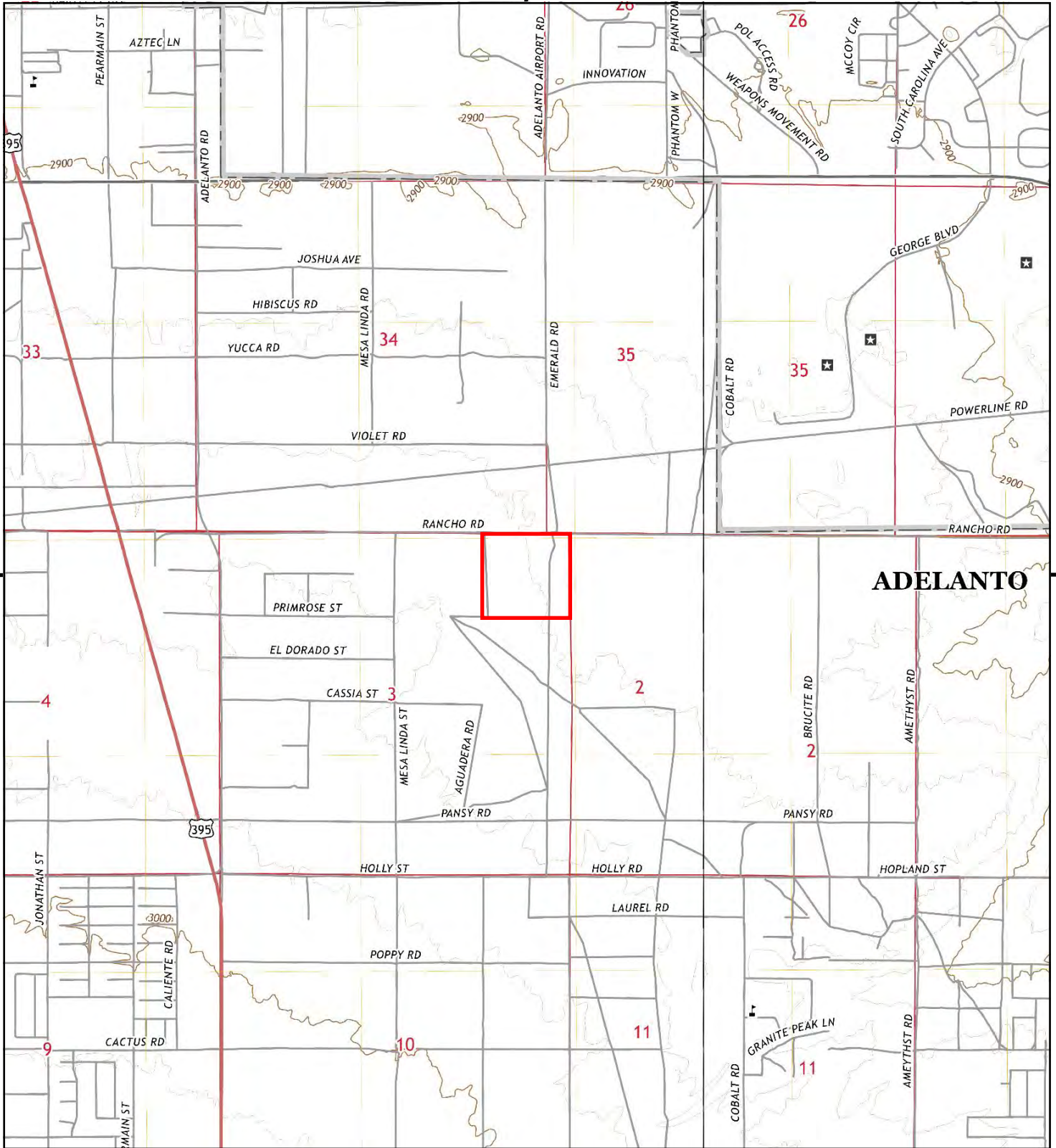


Barstow
1934
30-minute, 125000

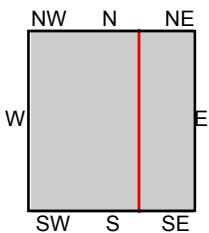
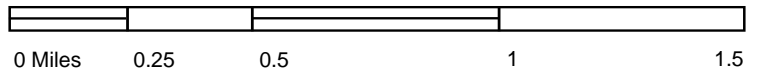
1932 Source Sheets



Barstow
1932
30-minute, 125000



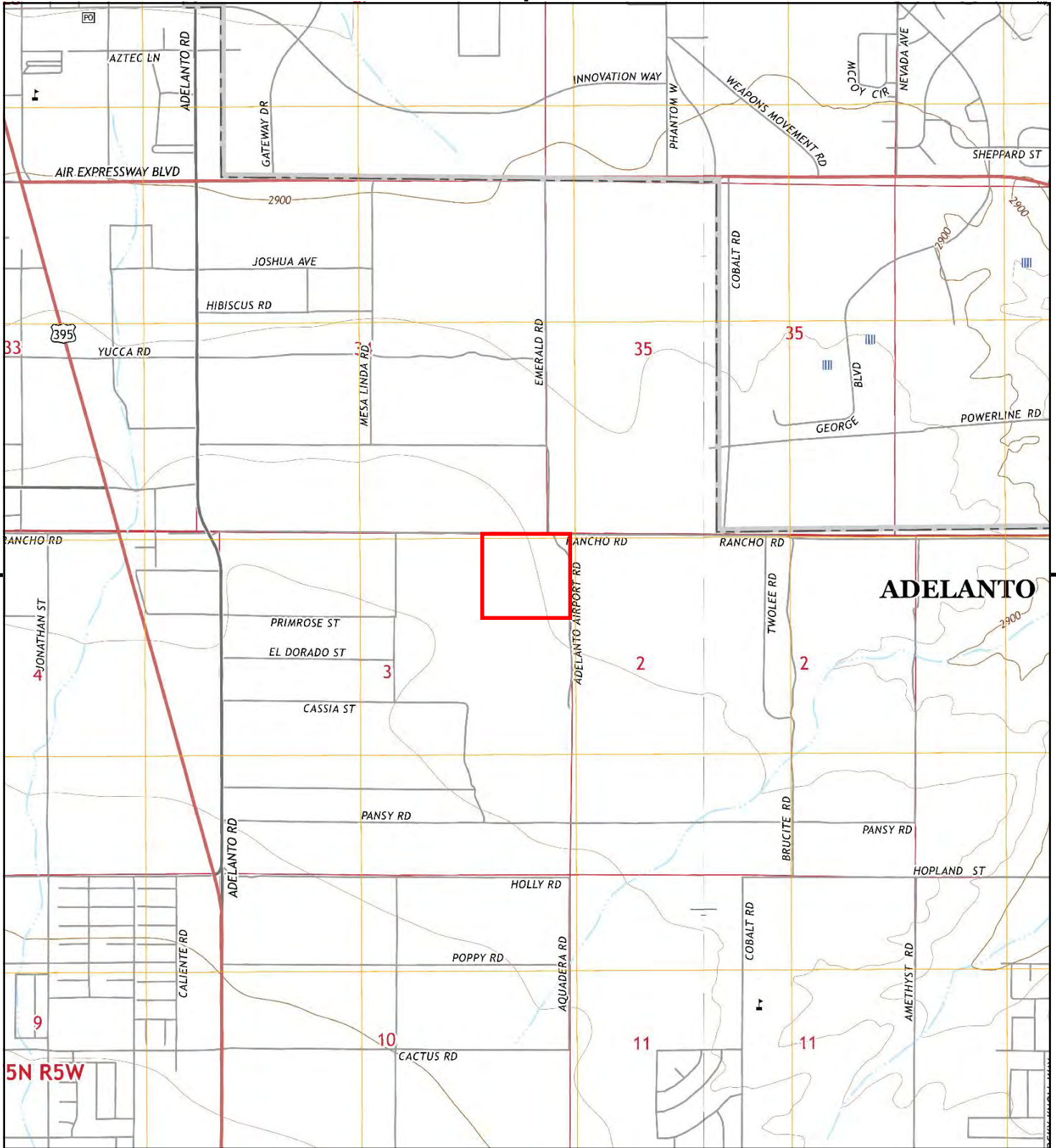
This report includes information from the following map sheet(s).



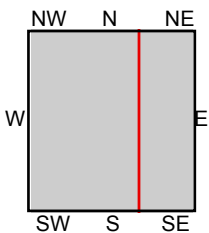
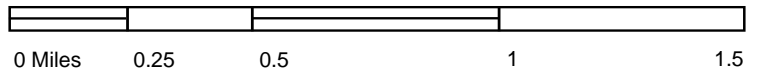
TP, Adelanto, 2018, 7.5-minute
E, Victorville, 2018, 7.5-minute

SITE NAME: Adelanto Rancho 38
ADDRESS: SE Corner Rancho/Aguadera Roads
ADELANTO, CA 92301
CLIENT: Wood





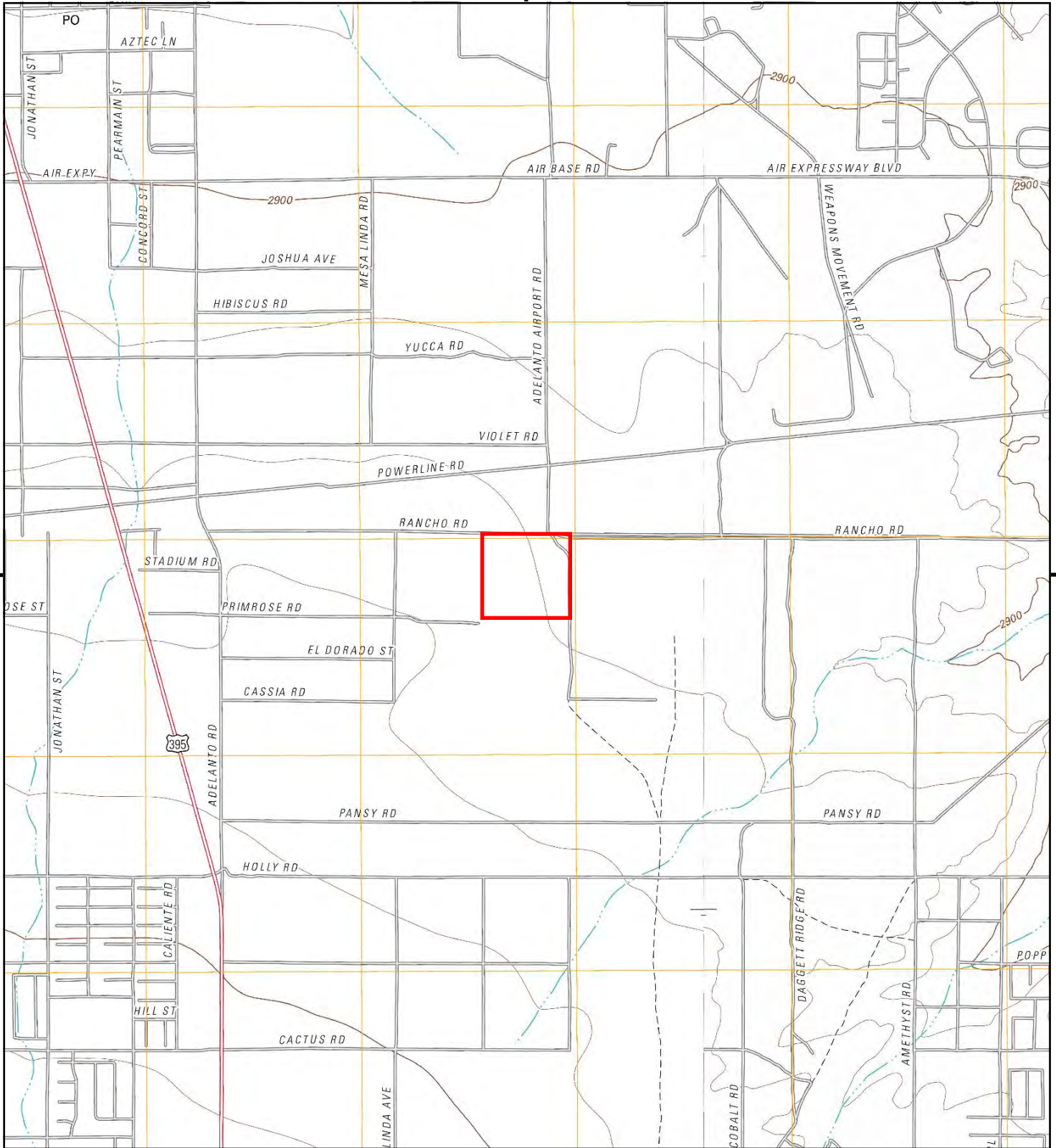
This report includes information from the following map sheet(s).



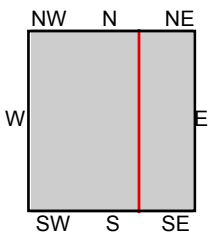
TP, Adelanto, 2015, 7.5-minute
E, Victorville, 2015, 7.5-minute

SITE NAME: Adelanto Rancho 38
ADDRESS: SE Corner Rancho/Aguaderra Roads
ADELANTO, CA 92301
CLIENT: Wood





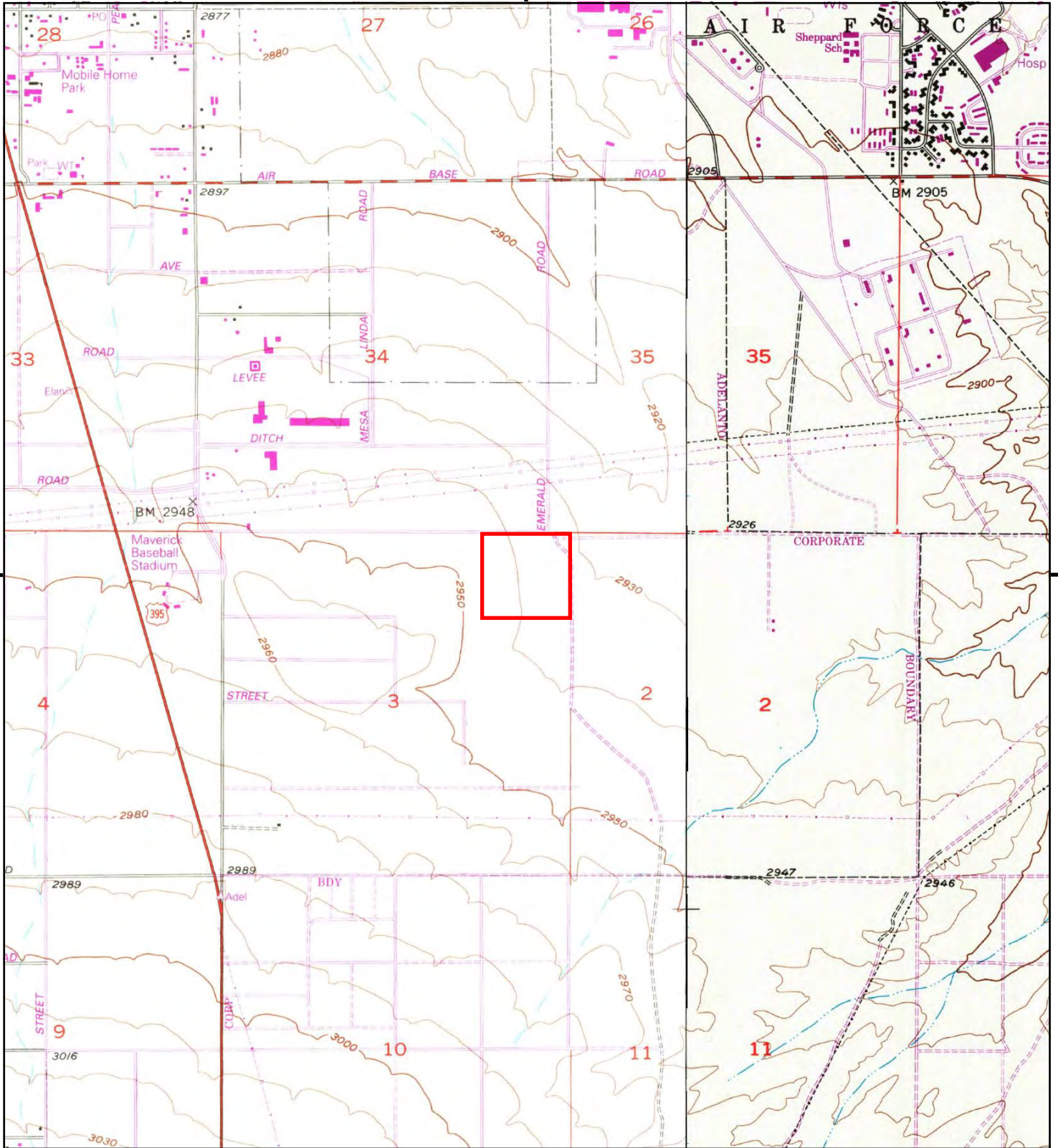
This report includes information from the following map sheet(s).



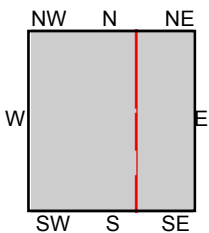
TP, Adelanto, 2012, 7.5-minute
E, Victorville, 2012, 7.5-minute

SITE NAME: Adelanto Rancho 38
ADDRESS: SE Corner Rancho/Aguadera Roads
ADELANTO, CA 92301
CLIENT: Wood





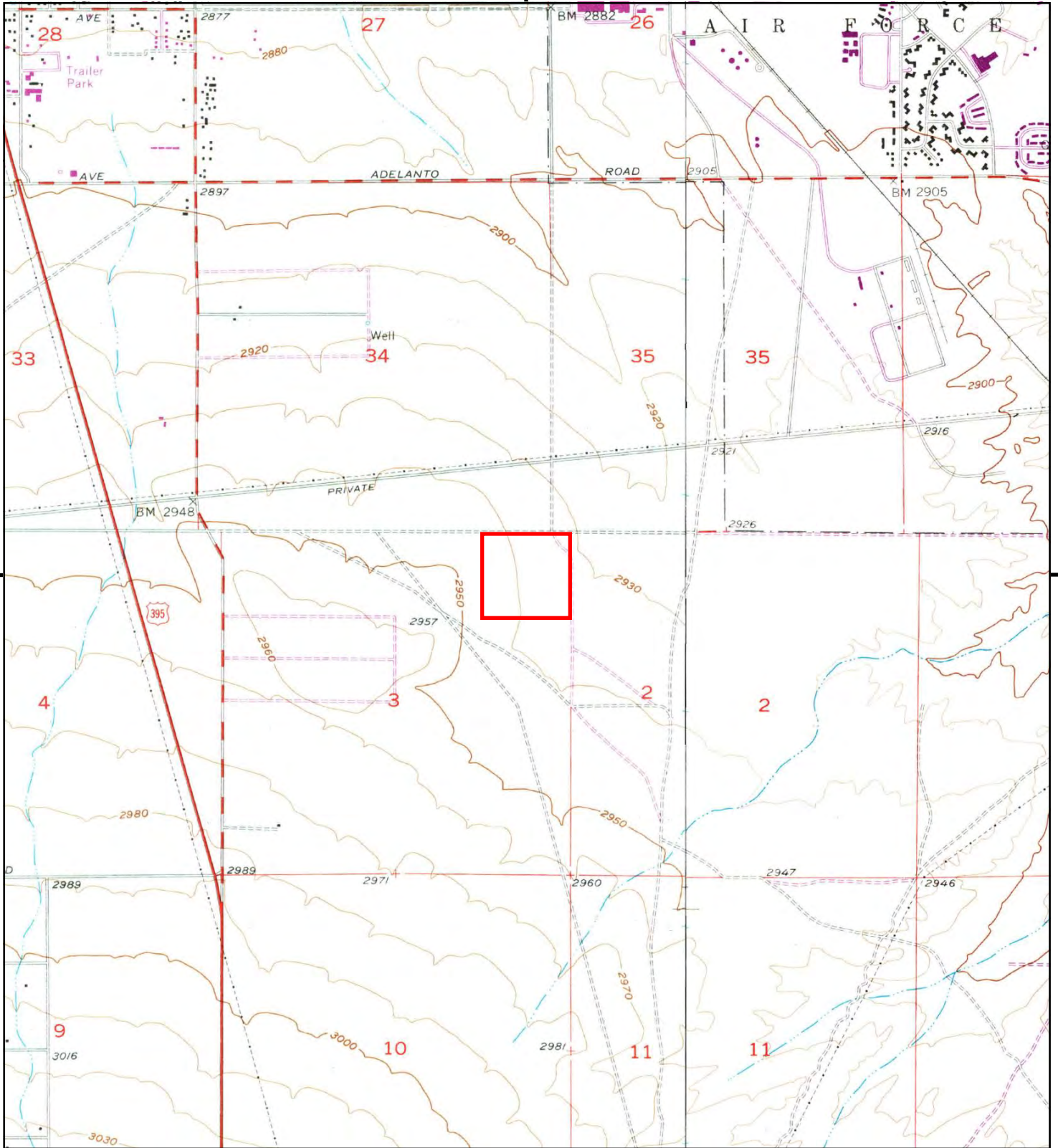
This report includes information from the following map sheet(s).



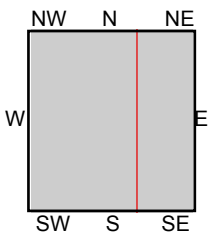
TP, Adelanto, 1993, 7.5-minute
E, Victorville, 1993, 7.5-minute

SITE NAME: Adelanto Rancho 38
ADDRESS: SE Corner Rancho/Aguada Roads
ADELANTO, CA 92301
CLIENT: Wood





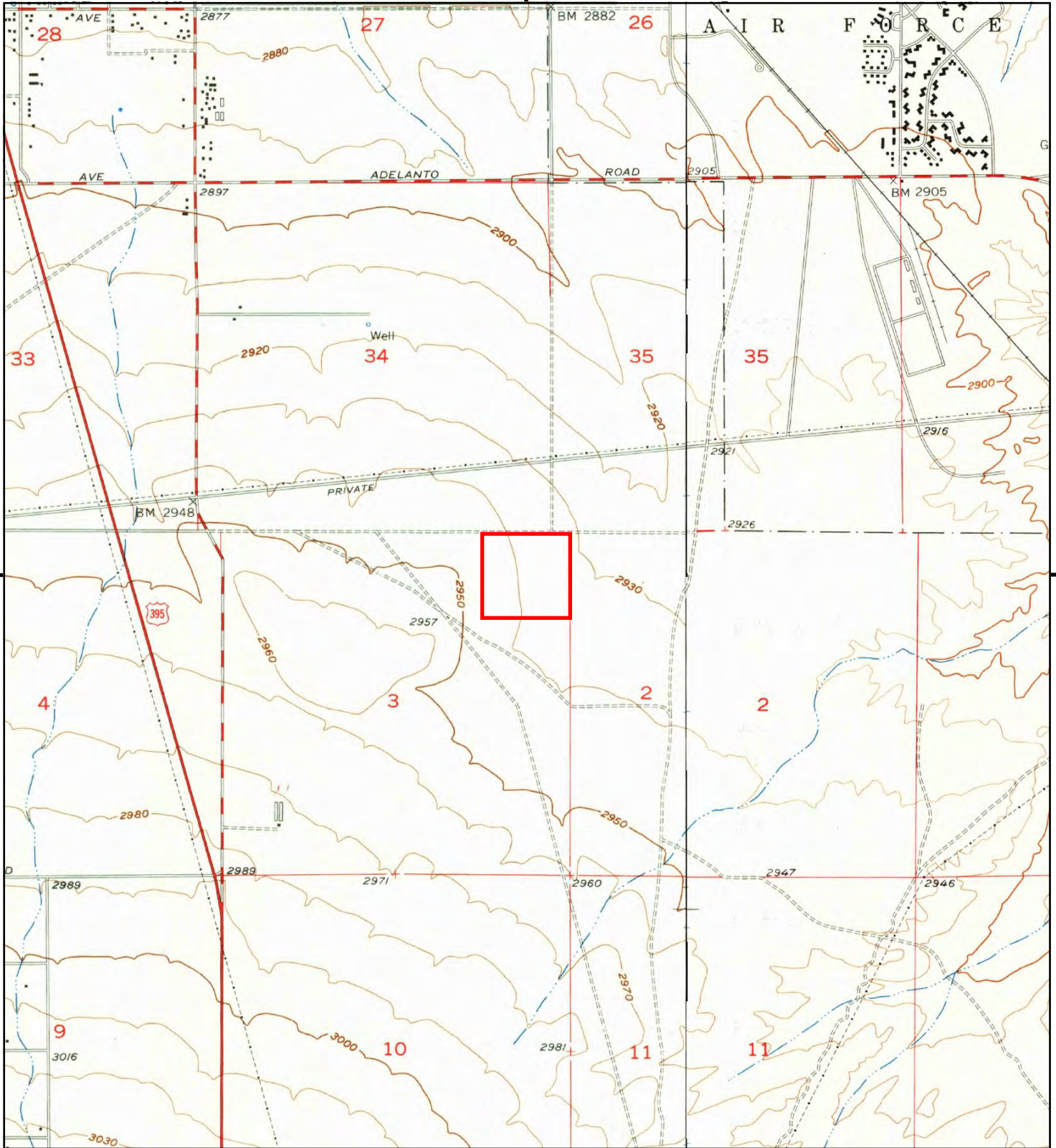
This report includes information from the following map sheet(s).



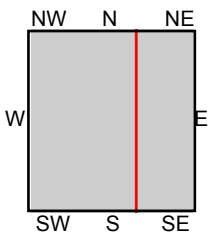
TP, Adelanto, 1968, 7.5-minute
E, Victorville, 1968, 7.5-minute

SITE NAME: Adelanto Rancho 38
ADDRESS: SE Corner Rancho/Agudera Roads
ADELANTO, CA 92301
CLIENT: Wood





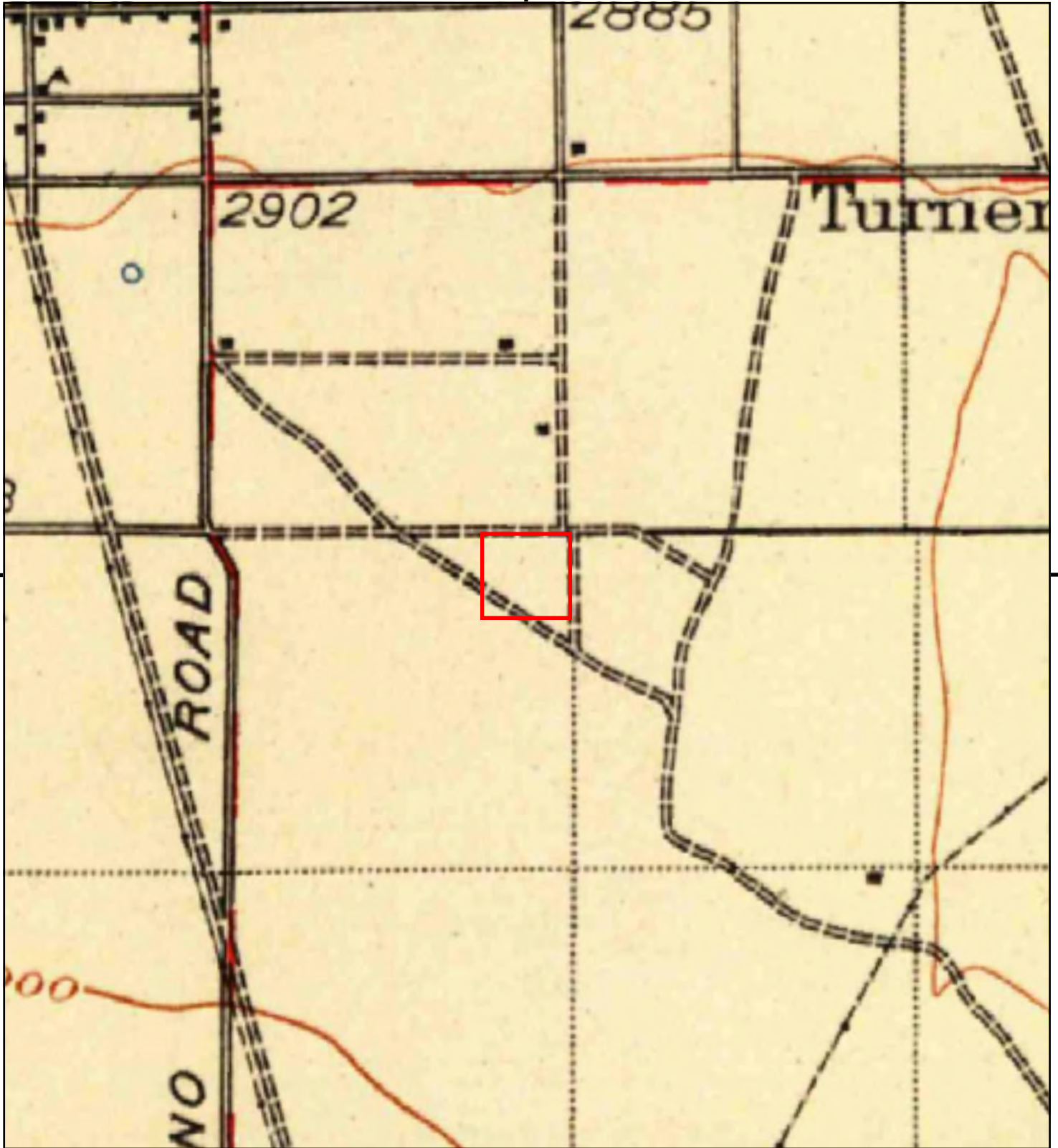
This report includes information from the following map sheet(s).



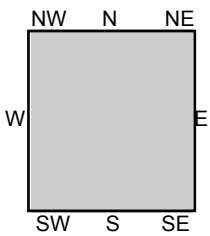
TP, Adelanto, 1956, 7.5-minute
E, Victorville, 1956, 7.5-minute

SITE NAME: Adelanto Rancho 38
ADDRESS: SE Corner Rancho/Aguadera Roads
ADELANTO, CA 92301
CLIENT: Wood





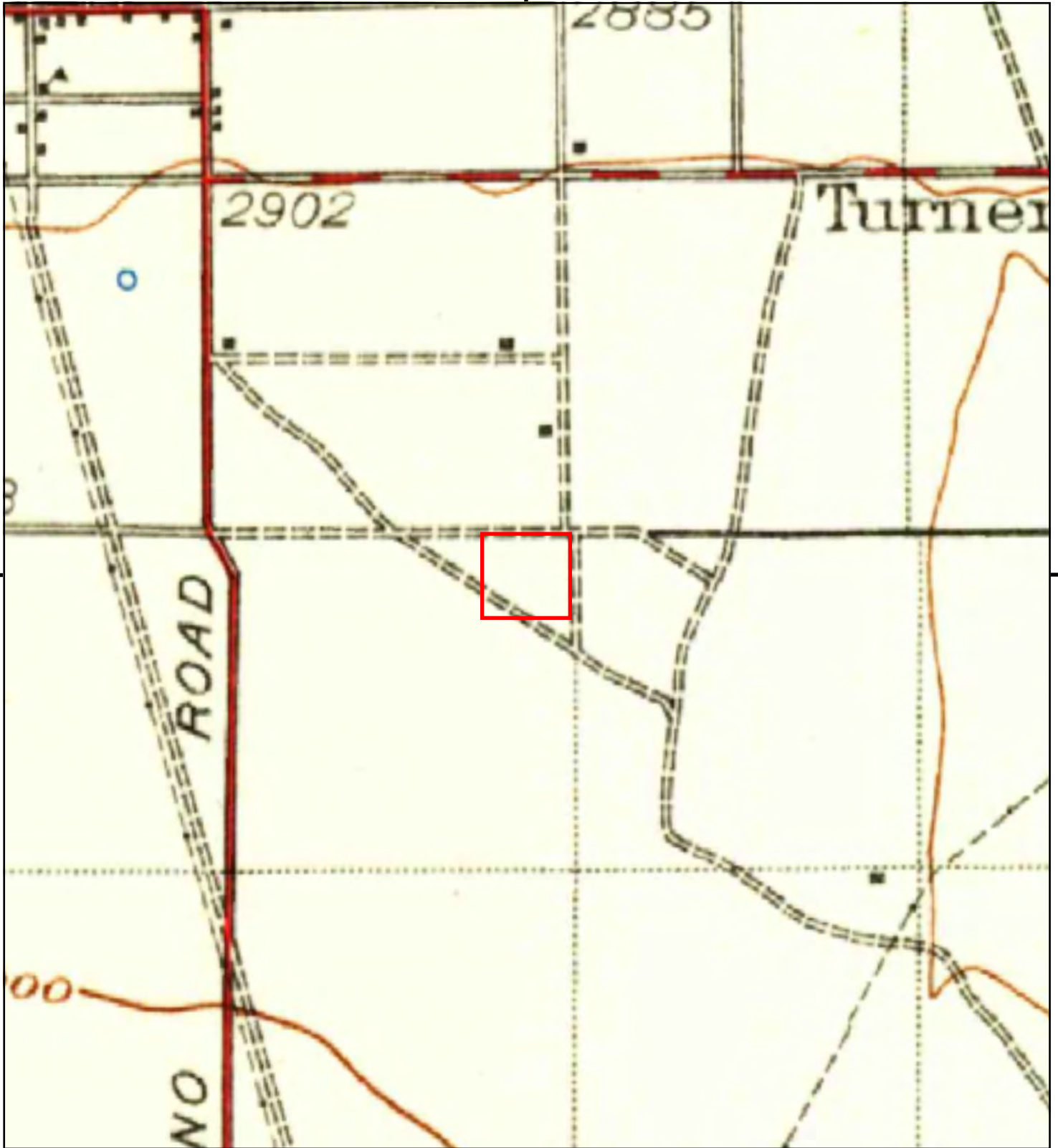
This report includes information from the following map sheet(s).



TP, Barstow, 1934, 30-minute

SITE NAME: Adelanto Rancho 38
ADDRESS: SE Corner Rancho/Aguadera Roads
ADELANTO, CA 92301
CLIENT: Wood





This report includes information from the following map sheet(s).



TP, Barstow, 1932, 30-minute

SITE NAME: Adelanto Rancho 38
 ADDRESS: SE Corner Rancho/Aguadera Roads
 ADELANTO, CA 92301
 CLIENT: Wood



APPENDIX

F

CERTIFIED SANBORN®
MAP REPORT

Adelanto Rancho 38
SE Corner Rancho/Aguadera Roads
ADELANTO, CA 92301

Inquiry Number: 7116561.3

September 13, 2022

Certified Sanborn® Map Report



6 Armstrong Road, 4th floor
Shelton, CT 06484
Toll Free: 800.352.0050
www.edrnet.com

Certified Sanborn® Map Report

09/13/22

Site Name:

Adelanto Rancho 38
SE Corner Rancho/Aguadera F
ADELANTO, CA 92301
EDR Inquiry # 7116561.3

Client Name:

Wood
6001 Rickenbacker Road
Los Angeles, CA 90040-0000
Contact: Matt Fraychineaud



The Sanborn Library has been searched by EDR and maps covering the target property location as provided by Wood were identified for the years listed below. The Sanborn Library is the largest, most complete collection of fire insurance maps. The collection includes maps from Sanborn, Bromley, Perris & Browne, Hopkins, Barlow, and others. Only Environmental Data Resources Inc. (EDR) is authorized to grant rights for commercial reproduction of maps by the Sanborn Library LLC, the copyright holder for the collection. Results can be authenticated by visiting www.edrnet.com/sanborn.

The Sanborn Library is continually enhanced with newly identified map archives. This report accesses all maps in the collection as of the day this report was generated.

Certified Sanborn Results:

Certification # 6FBA-43D7-842F
PO # 2255400XXX
Project 2255400XXX



Sanborn® Library search results

Certification #: 6FBA-43D7-842F

UNMAPPED PROPERTY

This report certifies that the complete holdings of the Sanborn Library, LLC collection have been searched based on client supplied target property information, and fire insurance maps covering the target property were not found.

The Sanborn Library includes more than 1.2 million fire insurance maps from Sanborn, Bromley, Perris & Browne, Hopkins, Barlow and others which track historical property usage in approximately 12,000 American cities and towns. Collections searched:

- Library of Congress
- University Publications of America
- EDR Private Collection

The Sanborn Library LLC Since 1866™

Limited Permission To Make Copies

Wood (the client) is permitted to make up to FIVE photocopies of this Sanborn Map transmittal and each fire insurance map accompanying this report solely for the limited use of its customer. No one other than the client is authorized to make copies. Upon request made directly to an EDR Account Executive, the client may be permitted to make a limited number of additional photocopies. This permission is conditioned upon compliance by the client, its customer and their agents with EDR's copyright policy; a copy of which is available upon request.

Disclaimer - Copyright and Trademark Notice

This Report contains certain information obtained from a variety of public and other sources reasonably available to Environmental Data Resources, Inc. It cannot be concluded from this Report that coverage information for the target and surrounding properties does not exist from other sources. NO WARRANTY EXPRESSED OR IMPLIED, IS MADE WHATSOEVER IN CONNECTION WITH THIS REPORT. ENVIRONMENTAL DATA RESOURCES, INC. SPECIFICALLY DISCLAIMS THE MAKING OF ANY SUCH WARRANTIES, INCLUDING WITHOUT LIMITATION, MERCHANTABILITY OR FITNESS FOR A PARTICULAR USE OR PURPOSE. ALL RISK IS ASSUMED BY THE USER. IN NO EVENT SHALL ENVIRONMENTAL DATA RESOURCES, INC. BE LIABLE TO ANYONE, WHETHER ARISING OUT OF ERRORS OR OMISSIONS, NEGLIGENCE, ACCIDENT OR ANY OTHER CAUSE, FOR ANY LOSS OF DAMAGE, INCLUDING, WITHOUT LIMITATION, SPECIAL, INCIDENTAL, CONSEQUENTIAL, OR EXEMPLARY DAMAGES. ANY LIABILITY ON THE PART OF ENVIRONMENTAL DATA RESOURCES, INC. IS STRICTLY LIMITED TO A REFUND OF THE AMOUNT PAID FOR THIS REPORT. Purchaser accepts this Report "AS IS". Any analyses, estimates, ratings, environmental risk levels or risk codes provided in this Report are provided for illustrative purposes only, and are not intended to provide, nor should they be interpreted as providing any facts regarding, or prediction or forecast of, any environmental risk for any property. Only a Phase I Environmental Site Assessment performed by an environmental professional can provide information regarding the environmental risk for any property. Additionally, the information provided in this Report is not to be construed as legal advice. Copyright 2022 by Environmental Data Resources, Inc. All rights reserved. Reproduction in any media or format, in whole or in part, of any report or map of Environmental Data Resources, Inc., or its affiliates, is prohibited without prior written permission.

EDR and its logos (including Sanborn and Sanborn Map) are trademarks of Environmental Data Resources, Inc. or its affiliates. All other trademarks used herein are the property of their respective owners.

APPENDIX

G

SITE RECONNAISSANCE
PHOTOLOG





Photo 1

Looking north from the northwest corner of the site, view of Rancho Road, then Holliday Rock Co., Inc., a ready mix concrete supplier, located at 12750 Rancho Road.



Photo 2

View from Rancho Road showing entrance to Northwest Pipe Company, a pipe supplier, located west and southwest of the site, at 12351 Rancho Road.



3560 Hyland Avenue, Suite 100
Costa Mesa, California 92626

PROJECT # 21554000863
WSP ES
DATE December 2021

Phase I ESA
Vacant Property
Adelanto Road and Rancho Road
Adelanto, California
SITE RECONNAISSANCE PHOTOS



Photo 3

Looking east from the northwest corner of the site, showing Rancho Road and Western States Wholesale, a building materials store, north of the site. Exposed soil, vegetation, and high pressure gas pipeline markers were observed along the northern site perimeter.



Photo 4

Looking north of the site from Rancho Road, showing entrance to Western States Wholesale, located at 12808 Rancho Road.



3560 Hyland Avenue, Suite 100
Costa Mesa, California 92626

PROJECT # 21554000863
WSP ES
DATE December 2021

Phase I ESA
Vacant Property
Adelanto Road and Rancho Road
Adelanto, California
SITE RECONNAISSANCE PHOTOS



Photo 5

View of high pressure gas pipeline markers on the northern portion of the site.



Photo 6

Looking south from the northwestern portion of the site, view of Aguadera Road (unpaved and no street sign visible) that runs along the western edge of the site. Northwest Pipe Company is located west of the site. A chain link fence borders the western side of the site.



3560 Hyland Avenue, Suite 100
Costa Mesa, California 92626

PROJECT # 21554000863
WSP ES
DATE December 2021

Phase I ESA
Vacant Property
Adelanto Road and Rancho Road
Adelanto, California
SITE RECONNAISSANCE PHOTOS



Photo 7

Looking through the chain link fence, view of a water feature (apparently unlined) located on the Northwest Pipe Company property within a few feet west of the site.



Photo 8

Looking through the chain link fence, view of a water feature (apparently lined with concrete) located on the Northwest Pipe Company property within a few feet west of the site.



3560 Hyland Avenue, Suite 100
Costa Mesa, California 92626

PROJECT # 21554000863
WSP ES
DATE December 2021

Phase I ESA
Vacant Property
Adelanto Road and Rancho Road
Adelanto, California
SITE RECONNAISSANCE PHOTOS



Photo 9

From the northwest corner of the site, looking southeast, view of concrete pipes located on the northwest portion of the site.



Photo 10

Closer view of concrete pipes shown in Photo 9.



3560 Hyland Avenue, Suite 100
Costa Mesa, California 92626

PROJECT # 21554000863
WSP ES
DATE December 2021

Phase I ESA
Vacant Property
Adelanto Road and Rancho Road
Adelanto, California
SITE RECONNAISSANCE PHOTOS



Photo 11

Looking west from the west central portion of the site, view of locked gate and metal pipe on the Northwest Pipe Company property. Observed evidence of surface runoff from the adjoining property onto the site. No unusual discoloration or odors were noted.



Photo 12

From the gate shown in Photo 11, looking east at the site, showing evidence of surface runoff flowing from the Northwest Pipe Company onto the site. The runoff was traced approximately 20 feet onto the site. No unusual discoloration or odors were observed. Particulates in the soil appeared to be native rocks and gravel, as well as some broken pieces of concrete.



3560 Hyland Avenue, Suite 100
Costa Mesa, California 92626

PROJECT # 21554000863
WSP ES
DATE December 2021

Phase I ESA
Vacant Property
Adelanto Road and Rancho Road
Adelanto, California
SITE RECONNAISSANCE PHOTOS



Photo 13

From the west-central portion of the site, looking east showing stockpiles of soil. The stockpiles appeared to be in rows, various widths and heights, containing soil, rocks, and occasional broken concrete particulates. The site also contained desert brush, exposed soil, and trash.



Photo 14

Another view of stockpiled material. The stockpiles were primarily on the western half of the site.



3560 Hyland Avenue, Suite 100
Costa Mesa, California 92626

PROJECT # 21554000863
WSP ES
DATE December 2021

Phase I ESA
Vacant Property
Adelanto Road and Rancho Road
Adelanto, California
SITE RECONNAISSANCE PHOTOS



Photo 15

View of concrete material observed on ground and in stockpiles on the western half of the site.



Photo 16

Two stakes were observed on the western portion of the site, labeled "LGC USA".



3560 Hyland Avenue, Suite 100
Costa Mesa, California 92626

PROJECT # 21554000863
WSP ES
DATE December 2021

Phase I ESA
Vacant Property
Adelanto Road and Rancho Road
Adelanto, California
SITE RECONNAISSANCE PHOTOS



Photo 17

From the southwest corner of the site, looking south, showing a chain link fence then Northwest Pipe Company property.



Photo 18

A closer view of the southwest corner of the site, showing increased vegetation growth compared to the remainder of the site. There was evidence of moisture in the soil and vegetation, however no standing water was observed. A worker on the adjoining pipe company property was observed using a brush on some pipes. A concrete-lined rectangular feature, dry at the time of the site walk, was also noted.



3560 Hyland Avenue, Suite 100
Costa Mesa, California 92626

PROJECT # 21554000863
WSP ES
DATE December 2021

Phase I ESA
Vacant Property
Adelanto Road and Rancho Road
Adelanto, California
SITE RECONNAISSANCE PHOTOS



Photo 19

Another view of the property adjoining the southwest corner of the site, showing a standpipe with a valve.



Photo 20

From the southwest corner of the site, looking east, showing increased vegetation along the southern portion of the site, extending along the fenceline of the Northwest Pipe Company property.



3560 Hyland Avenue, Suite 100
Costa Mesa, California 92626

PROJECT # 21554000863
WSP ES
DATE December 2021

Phase I ESA
Vacant Property
Adelanto Road and Rancho Road
Adelanto, California
SITE RECONNAISSANCE PHOTOS



Photo 21

View south from Rancho Road on the north-central side of the site, showing plastic trash on exposed soil.



Photo 22

From the northeast portion of the site, view north showing Rancho Road (foreground) then Western States Wholesale. Power lines are in the distance to the north.



3560 Hyland Avenue, Suite 100
Costa Mesa, California 92626

PROJECT # 21554000863
WSP ES
DATE December 2021

Phase I ESA
Vacant Property
Adelanto Road and Rancho Road
Adelanto, California
SITE RECONNAISSANCE PHOTOS



Photo 23

Looking southwest from the northeast portion of the site, showing exposed soil, desert vegetation, and trash.



Photo 24

From Emerald Road (unpaved) adjoining the northeast corner of the site, looking east, view of exposed soil and desert vegetation, trash (plastic and glass bottles, aluminum cans, paper, furniture pieces, and bottle caps), and chain link fencing surrounding solar panel farm.



3560 Hyland Avenue, Suite 100
Costa Mesa, California 92626

PROJECT # 21554000863
WSP ES
DATE December 2021

Phase I ESA
Vacant Property
Adelanto Road and Rancho Road
Adelanto, California
SITE RECONNAISSANCE PHOTOS



Photo 25

Looking south showing unpaved Emerald Road bordering the site to the east, then a chain link fence and solar panels. The Joshua Tree in the central portion of the photo is not on the site.



Photo 26

View west from the southeast corner of the site, showing miscellaneous trash (wood, plastic, paper, furniture parts, and broken glass), exposed soil, and desert vegetation. Property adjoining the site to the southeast appeared as undeveloped desert land.



3560 Hyland Avenue, Suite 100
Costa Mesa, California 92626

PROJECT # 21554000863
WSP ES
DATE December 2021

Phase I ESA
Vacant Property
Adelanto Road and Rancho Road
Adelanto, California
SITE RECONNAISSANCE PHOTOS