

DATE: February 7, 2023
TO: Derek Hicks, Discovery Village LLC
FROM: Haseeb Qureshi
Michael Tirohn
JOB NO: 14073-11 Construction HRA Memo

DISCOVERY VILLAGE CONSTRUCTION HEALTH RISK ASSESSMENT

Derek Hicks,

Urban Crossroads, Inc. is pleased to submit this Construction Health Risk Assessment (HRA) Evaluation (referred to as Memo) for the *Discovery Village* ("Project") development, which is generally located at the southwest corner of Whitewood Road and Baxter Road in the City of Murrieta.

BACKGROUND

This HRA has been prepared in accordance with the document Health Risk Assessment Guidance for Analyzing Cancer Risk from Mobile Source Diesel Idling Emissions for CEQA Air Quality Analysis and is comprised of all relevant and appropriate procedures presented by the United States Environmental Protection Agency (U.S. EPA), California EPA and the South Coast Air Quality Management District (SCAQMD). Cancer risk is expressed in terms of expected incremental incidence per million population. The SCAQMD has established an incidence rate of ten (10) persons per million as the maximum acceptable incremental cancer risk due to TAC exposure from a project such as the proposed Project. This threshold serves to determine whether or not a given project has a potentially significant development-specific and cumulatively considerable impact.

The AQMD has published a report on how to address cumulative impacts from air pollution: White Paper on Potential Control Strategies to Address Cumulative Impacts from Air Pollution. In this report the AQMD states (Page D-3):

"...the AQMD uses the same significance thresholds for project specific and cumulative impacts for all environmental topics analyzed in an Environmental Assessment or EIR. The only case where the significance thresholds for project specific and cumulative impacts differ is the Hazard Index (HI) significance threshold for toxic air contaminant (TAC) emissions. The project specific (project increment) significance threshold is HI > 1.0 while the cumulative (facility-wide) is HI > 3.0. It should be noted that the HI is only one of three TAC emission significance thresholds considered (when applicable) in a CEQA analysis. The other two are the maximum individual cancer risk (MICR) and the

cancer burden, both of which use the same significance thresholds (MICR of 10 in 1 million and cancer burden of 0.5) for project specific and cumulative impacts.

Projects that exceed the project-specific significance thresholds are considered by the SCAQMD to be cumulatively considerable. This is the reason project-specific and cumulative significance thresholds are the same. Conversely, projects that do not exceed the project-specific thresholds are generally not considered to be cumulatively significant.”

The SCAQMD has also established non-carcinogenic risk parameters for use in HRAs. Non-carcinogenic risks are quantified by calculating a "hazard index," expressed as the ratio between the ambient pollutant concentration and its toxicity or Reference Exposure Level (REL). An REL is a concentration at or below which health effects are not likely to occur. A hazard index less of than one (1.0) means that adverse health effects are not expected. In this HRA, non-carcinogenic exposures of less than 1.0 are considered less-than-significant. Both the cancer risk and non-carcinogenic risk thresholds are applied to the nearest sensitive receptors below.

CONSTRUCTION EMISSIONS

The emissions calculations for the construction HRA component are based on an assumed mix of construction equipment and vendor truck trips as presented in Discovery Village Air Quality Impact Analysis (“AQIA”) prepared by Urban Crossroads, Inc.

Construction activities associated with the Project have the potential to result in diesel exhaust from the following phases:

- Site Preparation
- Grading
- Blasting
- Rock Crushing
- Building Construction
- Paving
- Architectural Coating

CONSTRUCTION DURATION

Construction is expected to commence in April 2023 and will last through October 2027. The construction schedule utilized in the analysis, shown in Table 1, represents a “worst-case” analysis scenario should construction occur any time after the respective dates since emission factors for construction decrease as time passes and the analysis year increases due to emission regulations

becoming more stringent.¹ The duration of construction activity and associated equipment represents a reasonable approximation of the expected construction fleet as required per CEQA Guidelines.

TABLE 1: CONSTRUCTION DURATION

Phase Name	Start Date	End Date	Days
Site Preparation	4/25/2023	5/25/2023	23
Superpad Grading	5/26/2023	9/4/2023	72
Backbone Underground Utilities	9/5/2023	12/11/2023	70
Backbone Paving	12/12/2023	1/22/2024	30
InTract Rough Grading (R)	3/24/2024	4/24/2024	23
InTract Underground Utilities (R)	4/25/2024	6/3/2024	28
InTract Paving (R)	6/4/2024	7/23/2024	36
InTract Rough Grading (INN)	9/24/2024	10/24/2024	23
InTract Underground Utilities (INN)	10/25/2024	12/3/2024	28
InTract Paving (INN)	12/4/2024	1/23/2025	37
Building Construction & Finish Grade (INN)	1/24/2025	3/23/2026	302
Architectural Coating (INN)	1/24/2025	3/23/2026	302
Building Construction & Finish Grade (R)	7/24/2024	10/23/2027	848
Architectural Coating (R)	7/24/2024	10/23/2027	848

(R) = Residential uses, (INN) Innovation uses

¹ As shown in the CalEEMod User's Guide Version 2016.3.2, Section 4.3 "OFFROAD Equipment" as the analysis year increases, emission factors for the same equipment pieces decrease due to the natural turnover of older equipment being replaced by newer less polluting equipment and new regulatory requirements.

CONSTRUCTION EQUIPMENT

A summary of construction equipment assumptions by phase is provided at Table 2.

TABLE 2: CONSTRUCTION EQUIPMENT ASSUMPTIONS

Phase Name	Equipment	Amount	Hours Per Day
Site Preparation	Crawler Tractors	4	8
Site Preparation	Rubber Tired Dozers	3	8
Superpad Grading	Bore/Drill Rigs	1	8
Superpad Grading	Crawler Tractors	1	8
Superpad Grading	Crawler Tractors	1	8
Superpad Grading	Crushing/Proc. Equipment	1	8
Superpad Grading	Graders	1	8
Superpad Grading	Rubber Tired Dozers	1	8
Superpad Grading	Scrapers	2	8
Backbone Underground Utilities	Excavators	1	8
Backbone Underground Utilities	Tractors/Loaders/Backhoes	1	8
Backbone Underground Utilities	Trenchers	1	8
Backbone Paving	Pavers	2	8
Backbone Paving	Paving Equipment	2	8
Backbone Paving	Rollers	2	8
InTract Rough Grading (R)	Crawler Tractors	2	8
InTract Rough Grading (R)	Crawler Tractors	2	8
InTract Rough Grading (R)	Graders	1	8
InTract Rough Grading (R)	Rubber Tired Dozers	1	8
InTract Rough Grading (R)	Scrapers	2	8
InTract Underground Utilities (R)	Excavators	1	8
InTract Underground Utilities (R)	Trenchers	1	8
InTract Paving (R)	Pavers	2	8
InTract Paving (R)	Paving Equipment	2	8
InTract Paving (R)	Rollers	2	8
Building Construction & Finish Grade (R)	Cranes	1	8
Building Construction & Finish Grade (R)	Forklifts	3	8
Building Construction & Finish Grade (R)	Generator Sets	1	8
Building Construction & Finish Grade (R)	Tractors/Loaders/Backhoes	3	8
Building Construction & Finish Grade (R)	Welders	1	8
Architectural Coating (R)	Air Compressors	1	8
InTract Rough Grading (INN)	Crawler Tractors	2	8
InTract Rough Grading (INN)	Crawler Tractors	2	8
InTract Rough Grading (INN)	Graders	1	8
InTract Rough Grading (INN)	Rubber Tired Dozers	1	8

Phase Name	Equipment	Amount	Hours Per Day
InTract Rough Grading (INN)	Scrapers	2	8
InTract Underground Utilities (INN)	Excavators	1	8
InTract Underground Utilities (INN)	Trenchers	1	8
InTract Paving (INN)	Pavers	2	8
InTract Paving (INN)	Paving Equipment	2	8
InTract Paving (INN)	Rollers	2	8
Building Construction & Finish Grade (INN)	Cranes	1	8
Building Construction & Finish Grade (INN)	Forklifts	3	8
Building Construction & Finish Grade (INN)	Generator Sets	1	8
Building Construction & Finish Grade (INN)	Tractors/Loaders/Backhoes	3	8
Building Construction & Finish Grade (INN)	Welders	1	8
Architectural Coating (INN)	Air Compressors	1	8

(R) = Residential uses, (INN) Innovation uses

EXPOSURE QUANTIFICATION

The analysis herein has been conducted in accordance with the guidelines in the Health Risk Assessment Guidance for Analyzing Cancer Risks from Mobile Source Diesel Idling Emissions for CEQA Air Quality Analysis (3). SCAQMD recommends using the Environmental Protection Agency's (U.S. EPA's) AERMOD model. For purposes of this analysis, the Lakes AERMOD View (Version 11.2.0) was used to calculate annual average particulate concentrations associated with site operations. Lakes AERMOD View was utilized to incorporate the U.S. EPA's latest AERMOD Version 22112.

For this construction HRA, on-site construction activity and off-site truck travel were modeled using multiple volume sources encompassing the construction area and the traveled route, respectively. For on-site construction activity, release height of 5.0 meters and an initial vertical dimension of 1.4 meters were utilized, consistent with SCAQMD's Localized Significance Threshold Methodology (LST Methodology). Off-site truck travel was modeled using the U.S. EPA's haul route methodology for modeling of off-site truck movement. More specifically, the Haul Road Volume Source Calculator in Lakes AERMOD View has been utilized to determine the release height parameters. Based on the U.S. EPA methodology, the Project's modeled sources would result in a release height of 3.49 meters, and an initial lateral dimension of 4.0 meters, and an initial vertical dimension of 3.25 meters.

The construction activity was modeled to represent typical weekday construction activity (Monday through Friday, 8 hours per day, 8AM to 4PM).

SCAQMD required model parameters are presented in Table 3. The model requires additional input parameters including emission data and local meteorology. Meteorological data from the SCAQMD's Lake Elsinore monitoring station was used to represent local weather conditions and prevailing winds.

EXHIBIT 1: MODELED CONSTRUCTION SOURCES



LEGEND:
N
Construction Activity

TABLE 3: AERMOD MODEL PARAMETERS

Dispersion Coefficient (Urban/Rural)	Urban (Population 2,189,641)
Terrain (Flat/Elevated)	Elevated (Regulatory Default)
Averaging Time	1 year (5-year Meteorological Data Set)
Receptor Height	0 meters (Regulatory Default)

Universal Transverse Mercator (UTM) coordinates for World Geodetic System (WGS) 84 were used to locate the project boundaries, each source location, and receptor locations in the project vicinity. The AERMOD dispersion model summary output files for the proposed facility are presented in Attachment “A”. The location of modeled construction sources is presented on Exhibit 1. Modeled sensitive receptors were placed at residential and non-residential locations as illustrated on Exhibit 2.

Consistent with SCAQMD modeling guidance, all receptors were set to existing elevation so that only ground-level concentrations are analyzed. United States Geological Survey (USGS) Digital Elevation Model (DEM) terrain data based on a 7.5-minute topographic quadrangle map series using AERMAP was utilized in the HRA modeling to set elevations.

Discrete variants for daily breathing rates, exposure frequency, and exposure duration were obtained from relevant distribution profiles presented in the 2015 OEHHA Guidelines as summarized in Discovery Village Mobile Source Health Risk Assessment (“HRA”) prepared by Urban Crossroads, Inc. Attachment C includes the detailed risk calculation.

POTENTIAL CONSTRUCTION-RELATED DPM SOURCE CANCER AND NON-CANCER RISKS

Individual Exposure Scenario:

The residential land use with the greatest potential exposure to Project construction-source DPM emissions is Location R10, which represents an existing residence located at 28327 Cottage Way, approximately 122 feet north of the Project site. At the maximally exposed individual receptor (MEIR), the maximum incremental cancer risk attributable to Project construction-source DPM emissions is estimated at 8.66 in one million, which is less than the SCAQMD’s significance threshold of 10 in one million. At this same location, non-cancer risks were estimated to be <0.01, which would not exceed the applicable significance threshold of 1.0. Because all other modeled residential receptors are exposed to lesser concentrations and are located at a greater distance than the MEIR analyzed herein, and DPM generally dissipates with distance from the source, all other residential receptors in the vicinity of the Project site would be exposed to less emissions and therefore less risk than the MEIR identified herein. As such, Project construction will not cause a significant human health or cancer risk to nearby residences. The modeled receptors are illustrated on Exhibit 2.

Worker Exposure Scenario:

The worker receptor land use with the greatest potential exposure to Project construction-source DPM emissions is Location R8, a future proposed medical office building within the Makena Hills Development, approximately 98 feet north of the Project site. At the maximally exposed individual worker (MEIW), the maximum incremental cancer risk impact is 0.31 in one million which is less than the SCAQMD’s threshold of 10 in one million. Maximum non-cancer risks at this same location were estimated to be <0.01, which would not exceed the applicable significance

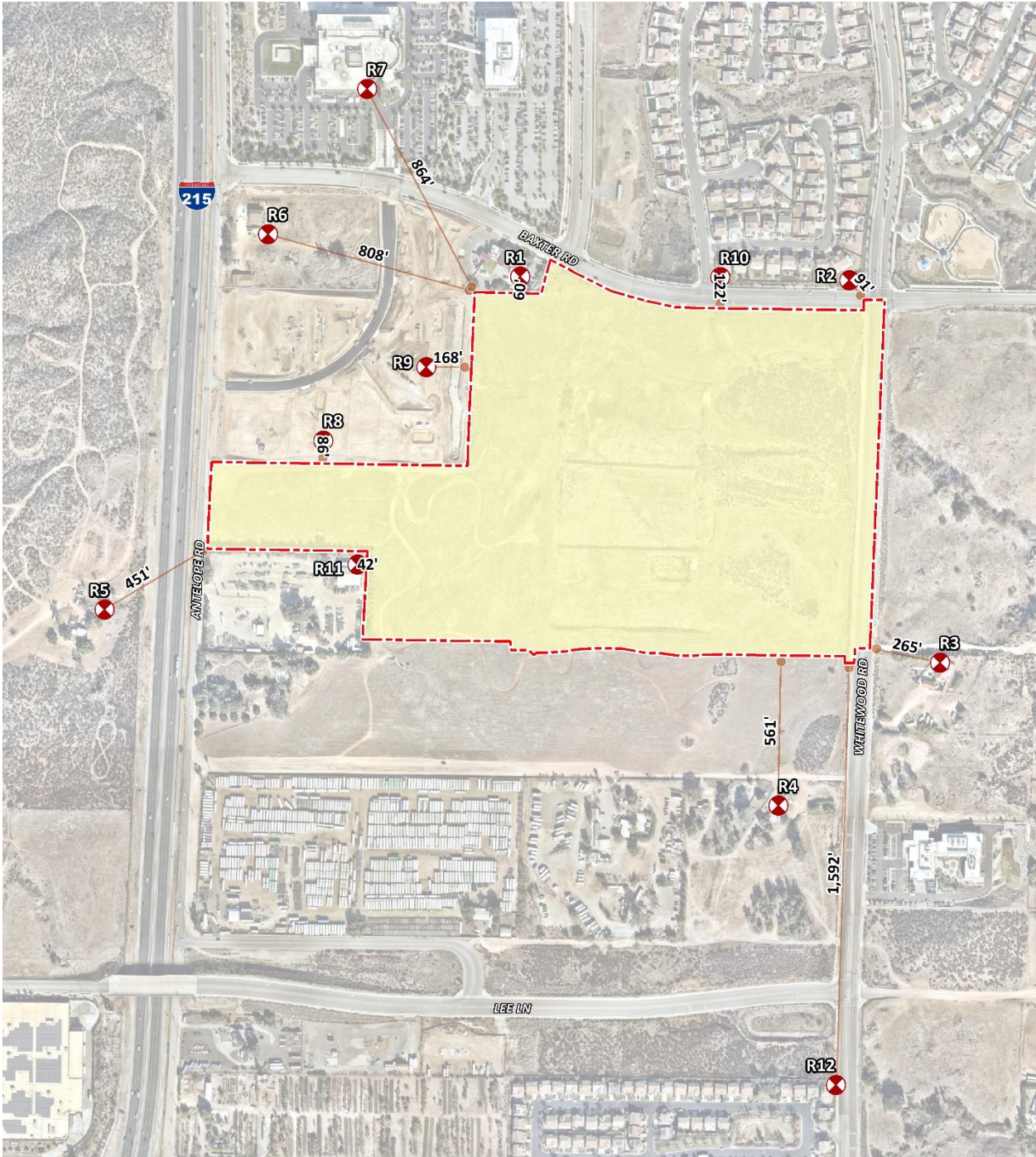
threshold of 1.0. Because all other modeled worker receptors are located at a greater distance than the MEIW analyzed herein, and DPM dissipates with distance from the source, all other worker receptors in the vicinity of the Project would be exposed to less emissions and therefore less risk than the MEIW identified herein. As such, the Project will not cause a significant human health or cancer risk to adjacent workers. The modeled receptors are illustrated on Exhibit 2.

School Child Exposure Scenario:

The nearest school is Vista Murrieta High School, located approximately 4,100 feet south of the Project site. At the maximally exposed individual school child (MEISC), the maximum incremental cancer risk impact attributable to Project construction activity is calculated to be 0.15 in one million, which is less than the significance threshold of 10 in one million. At this same location, non-cancer risks attributable to Project construction activity were calculated to be <0.01, which would not exceed the applicable significance threshold of 1.0. As such, the Project will not cause a significant human health or cancer risk to nearby school children.

It should be noted that the receptors presented in Exhibit 2 do not represent all modeled receptors.

EXHIBIT 2: MODELED RECEPTOR LOCATIONS



LEGEND:
N
[Red dashed line] Site Boundary [Red circle with X] Receptor Locations [Line with dot] Distance from receptor to Project site boundary (in feet)

ATTACHMENT A
CALEEMOD CONSTRUCTION EMISSIONS

14073-Discovery Village (Initial Site Construction) Detailed Report

Table of Contents

1. Basic Project Information

1.1. Basic Project Information

1.2. Land Use Types

1.3. User-Selected Emission Reduction Measures by Emissions Sector

2. Emissions Summary

2.1. Construction Emissions Compared Against Thresholds

2.2. Construction Emissions by Year, Unmitigated

3. Construction Emissions Details

3.1. Site Preparation (2023) - Unmitigated

3.3. Grading (2023) - Unmitigated

3.5. Paving (2023) - Unmitigated

3.7. Paving (2024) - Unmitigated

3.9. Trenching (2023) - Unmitigated

4. Operations Emissions Details

4.10. Soil Carbon Accumulation By Vegetation Type

4.10.1. Soil Carbon Accumulation By Vegetation Type - Unmitigated

4.10.2. Above and Belowground Carbon Accumulation by Land Use Type - Unmitigated

4.10.3. Avoided and Sequestered Emissions by Species - Unmitigated

5. Activity Data

5.1. Construction Schedule

5.2. Off-Road Equipment

5.2.1. Unmitigated

5.3. Construction Vehicles

5.3.1. Unmitigated

5.4. Vehicles

5.4.1. Construction Vehicle Control Strategies

5.5. Architectural Coatings

5.6. Dust Mitigation

5.6.1. Construction Earthmoving Activities

5.6.2. Construction Earthmoving Control Strategies

5.7. Construction Paving

5.8. Construction Electricity Consumption and Emissions Factors

5.18. Vegetation

5.18.1. Land Use Change

5.18.1.1. Unmitigated

5.18.1. Biomass Cover Type

5.18.1.1. Unmitigated

5.18.2. Sequestration

5.18.2.1. Unmitigated

6. Climate Risk Detailed Report

6.1. Climate Risk Summary

6.2. Initial Climate Risk Scores

6.3. Adjusted Climate Risk Scores

6.4. Climate Risk Reduction Measures

7. Health and Equity Details

7.1. CalEnviroScreen 4.0 Scores

7.2. Healthy Places Index Scores

7.3. Overall Health & Equity Scores

7.4. Health & Equity Measures

7.5. Evaluation Scorecard

7.6. Health & Equity Custom Measures

8. User Changes to Default Data

1. Basic Project Information

1.1. Basic Project Information

Data Field	Value
Project Name	14073-Discovery Village (Initial Site Construction)
Lead Agency	—
Land Use Scale	Project/site
Analysis Level for Defaults	County
Windspeed (m/s)	2.50
Precipitation (days)	18.6
Location	33.610265792900094, -117.16647726624267
County	Riverside-South Coast
City	Murrieta
Air District	South Coast AQMD
Air Basin	South Coast
TAZ	5545
EDFZ	11
Electric Utility	Southern California Edison
Gas Utility	Southern California Gas

1.2. Land Use Types

Land Use Subtype	Size	Unit	Lot Acreage	Building Area (sq ft)	Landscape Area (sq ft)	Special Landscape Area (sq ft)	Population	Description
User Defined Commercial	55.8	User Defined Unit	55.8	0.00	0.00	—	—	—

1.3. User-Selected Emission Reduction Measures by Emissions Sector

No measures selected

2. Emissions Summary

2.1. Construction Emissions Compared Against Thresholds

Criteria Pollutants (lb/day for daily, ton/yr for annual) and GHGs (lb/day for daily, MT/yr for annual)

Un/Mit.	TOG	ROG	NOx	CO	SO2	PM10E	PM10D	PM10T	PM2.5E	PM2.5D	PM2.5T	BCO2	NBCO2	CO2T	CH4	N2O	R	CO2e
Daily, Summer (Max)	—	—	—	—	—	—	—	—	—	—	—	—	—	—	—	—	—	—
Unmit.	40.0	38.5	65.0	88.6	0.20	2.92	8.15	11.1	2.62	2.74	5.12	—	27,528	27,528	0.66	3.30	43.9	28,572
Daily, Winter (Max)	—	—	—	—	—	—	—	—	—	—	—	—	—	—	—	—	—	—
Unmit.	1.13	0.95	8.15	11.1	0.01	0.41	0.20	0.61	0.38	0.05	0.43	—	1,714	1,714	0.07	0.02	0.02	1,722
Average Daily (Max)	—	—	—	—	—	—	—	—	—	—	—	—	—	—	—	—	—	—
Unmit.	8.41	8.03	17.0	21.3	0.04	0.78	1.99	2.78	0.71	0.67	1.38	—	6,000	6,000	0.15	0.66	3.83	6,203
Annual (Max)	—	—	—	—	—	—	—	—	—	—	—	—	—	—	—	—	—	—
Unmit.	1.53	1.47	3.11	3.88	0.01	0.14	0.36	0.51	0.13	0.12	0.25	—	993	993	0.03	0.11	0.63	1,027

2.2. Construction Emissions by Year, Unmitigated

Criteria Pollutants (lb/day for daily, ton/yr for annual) and GHGs (lb/day for daily, MT/yr for annual)

Year	TOG	ROG	NOx	CO	SO2	PM10E	PM10D	PM10T	PM2.5E	PM2.5D	PM2.5T	BCO2	NBCO2	CO2T	CH4	N2O	R	CO2e
Daily - Summer (Max)	—	—	—	—	—	—	—	—	—	—	—	—	—	—	—	—	—	—

2023	40.0	38.5	65.0	88.6	0.20	2.92	8.15	11.1	2.62	2.74	5.12	—	27,528	27,528	0.66	3.30	43.9	28,572
Daily - Winter (Max)	—	—	—	—	—	—	—	—	—	—	—	—	—	—	—	—	—	—
2023	1.13	0.95	8.15	11.1	0.01	0.41	0.20	0.61	0.38	0.05	0.43	—	1,714	1,714	0.07	0.02	0.02	1,722
2024	1.09	0.92	7.90	11.0	0.01	0.39	0.20	0.59	0.36	0.05	0.40	—	1,710	1,710	0.07	0.02	0.02	1,718
Average Daily	—	—	—	—	—	—	—	—	—	—	—	—	—	—	—	—	—	—
2023	8.41	8.03	17.0	21.3	0.04	0.78	1.99	2.78	0.71	0.67	1.38	—	6,000	6,000	0.15	0.66	3.83	6,203
2024	0.05	0.04	0.34	0.47	< 0.005	0.02	0.01	0.03	0.02	< 0.005	0.02	—	73.7	73.7	< 0.005	< 0.005	0.02	74.1
Annual	—	—	—	—	—	—	—	—	—	—	—	—	—	—	—	—	—	—
2023	1.53	1.47	3.11	3.88	0.01	0.14	0.36	0.51	0.13	0.12	0.25	—	993	993	0.03	0.11	0.63	1,027
2024	0.01	0.01	0.06	0.09	< 0.005	< 0.005	< 0.005	< 0.005	< 0.005	< 0.005	< 0.005	—	12.2	12.2	< 0.005	< 0.005	< 0.005	12.3

3. Construction Emissions Details

3.1. Site Preparation (2023) - Unmitigated

Criteria Pollutants (lb/day for daily, ton/yr for annual) and GHGs (lb/day for daily, MT/yr for annual)

Location	TOG	ROG	NOx	CO	SO2	PM10E	PM10D	PM10T	PM2.5E	PM2.5D	PM2.5T	BCO2	NBCO2	CO2T	CH4	N2O	R	CO2e
Onsite	—	—	—	—	—	—	—	—	—	—	—	—	—	—	—	—	—	—
Daily, Summer (Max)	—	—	—	—	—	—	—	—	—	—	—	—	—	—	—	—	—	—
Off-Road Equipment	5.83	4.90	47.0	38.0	0.05	2.53	—	2.53	2.33	—	2.33	—	5,530	5,530	0.22	0.04	—	5,549
Dust From Material Movement	—	—	—	—	—	—	5.66	5.66	—	2.69	2.69	—	—	—	—	—	—	—
Onsite truck	0.00	0.00	0.00	0.00	0.00	0.00	0.00	0.00	0.00	0.00	0.00	—	0.00	0.00	0.00	0.00	0.00	0.00

Daily, Winter (Max)	—	—	—	—	—	—	—	—	—	—	—	—	—	—	—	—	—	—
Average Daily	—	—	—	—	—	—	—	—	—	—	—	—	—	—	—	—	—	—
Off-Road Equipment	0.37	0.31	2.96	2.39	< 0.005	0.16	—	0.16	0.15	—	0.15	—	348	348	0.01	< 0.005	—	350
Dust From Material Movement	—	—	—	—	—	—	0.36	0.36	—	0.17	0.17	—	—	—	—	—	—	—
Onsite truck	0.00	0.00	0.00	0.00	0.00	0.00	0.00	0.00	0.00	0.00	0.00	—	0.00	0.00	0.00	0.00	0.00	0.00
Annual	—	—	—	—	—	—	—	—	—	—	—	—	—	—	—	—	—	—
Off-Road Equipment	0.07	0.06	0.54	0.44	< 0.005	0.03	—	0.03	0.03	—	0.03	—	57.7	57.7	< 0.005	< 0.005	—	57.9
Dust From Material Movement	—	—	—	—	—	—	0.07	0.07	—	0.03	0.03	—	—	—	—	—	—	—
Onsite truck	0.00	0.00	0.00	0.00	0.00	0.00	0.00	0.00	0.00	0.00	0.00	—	0.00	0.00	0.00	0.00	0.00	0.00
Offsite	—	—	—	—	—	—	—	—	—	—	—	—	—	—	—	—	—	—
Daily, Summer (Max)	—	—	—	—	—	—	—	—	—	—	—	—	—	—	—	—	—	—
Worker	0.10	0.09	0.09	1.59	0.00	0.00	0.01	0.01	0.00	0.00	0.00	—	257	257	0.01	0.01	1.10	261
Vendor	0.00	0.00	0.00	0.00	0.00	0.00	0.00	0.00	0.00	0.00	0.00	—	0.00	0.00	0.00	0.00	0.00	0.00
Hauling	0.00	0.00	0.00	0.00	0.00	0.00	0.00	0.00	0.00	0.00	0.00	—	0.00	0.00	0.00	0.00	0.00	0.00
Daily, Winter (Max)	—	—	—	—	—	—	—	—	—	—	—	—	—	—	—	—	—	—
Average Daily	—	—	—	—	—	—	—	—	—	—	—	—	—	—	—	—	—	—

Worker	0.01	0.01	0.01	0.08	0.00	0.00	< 0.005	< 0.005	0.00	0.00	0.00	—	15.1	15.1	< 0.005	< 0.005	0.03	15.3
Vendor	0.00	0.00	0.00	0.00	0.00	0.00	0.00	0.00	0.00	0.00	0.00	—	0.00	0.00	0.00	0.00	0.00	0.00
Hauling	0.00	0.00	0.00	0.00	0.00	0.00	0.00	0.00	0.00	0.00	0.00	—	0.00	0.00	0.00	0.00	0.00	0.00
Annual	—	—	—	—	—	—	—	—	—	—	—	—	—	—	—	—	—	—
Worker	< 0.005	< 0.005	< 0.005	0.01	0.00	0.00	< 0.005	< 0.005	0.00	0.00	0.00	—	2.50	2.50	< 0.005	< 0.005	< 0.005	2.53
Vendor	0.00	0.00	0.00	0.00	0.00	0.00	0.00	0.00	0.00	0.00	0.00	—	0.00	0.00	0.00	0.00	0.00	0.00
Hauling	0.00	0.00	0.00	0.00	0.00	0.00	0.00	0.00	0.00	0.00	0.00	—	0.00	0.00	0.00	0.00	0.00	0.00

3.3. Grading (2023) - Unmitigated

Criteria Pollutants (lb/day for daily, ton/yr for annual) and GHGs (lb/day for daily, MT/yr for annual)

Location	TOG	ROG	NOx	CO	SO2	PM10E	PM10D	PM10T	PM2.5E	PM2.5D	PM2.5T	BCO2	NBCO2	CO2T	CH4	N2O	R	CO2e
Onsite	—	—	—	—	—	—	—	—	—	—	—	—	—	—	—	—	—	—
Daily, Summer (Max)	—	—	—	—	—	—	—	—	—	—	—	—	—	—	—	—	—	—
Off-Road Equipment	39.0	38.0	41.6	81.2	0.06	2.54	—	2.54	2.24	—	2.24	—	6,893	6,893	0.28	0.06	—	6,917
Dust From Material Movement	—	—	—	—	—	—	2.70	2.70	—	0.98	0.98	—	—	—	—	—	—	—
Onsite truck	0.00	0.00	0.00	0.00	0.00	0.00	0.00	0.00	0.00	0.00	0.00	—	0.00	0.00	0.00	0.00	0.00	0.00
Daily, Winter (Max)	—	—	—	—	—	—	—	—	—	—	—	—	—	—	—	—	—	—
Average Daily	—	—	—	—	—	—	—	—	—	—	—	—	—	—	—	—	—	—
Off-Road Equipment	7.70	7.50	8.20	16.0	0.01	0.50	—	0.50	0.44	—	0.44	—	1,360	1,360	0.06	0.01	—	1,364

14073-Discovery Village (Initial Site Construction) Detailed Report, 11/21/2022

Dust From Material Movement:	—	—	—	—	—	—	0.53	0.53	—	0.19	0.19	—	—	—	—	—	—	—
Onsite truck	0.00	0.00	0.00	0.00	0.00	0.00	0.00	0.00	0.00	0.00	0.00	—	0.00	0.00	0.00	0.00	0.00	0.00
Annual	—	—	—	—	—	—	—	—	—	—	—	—	—	—	—	—	—	—
Off-Road Equipment	1.40	1.37	1.50	2.92	< 0.005	0.09	—	0.09	0.08	—	0.08	—	225	225	0.01	< 0.005	—	226
Dust From Material Movement:	—	—	—	—	—	—	0.10	0.10	—	0.04	0.04	—	—	—	—	—	—	—
Onsite truck	0.00	0.00	0.00	0.00	0.00	0.00	0.00	0.00	0.00	0.00	0.00	—	0.00	0.00	0.00	0.00	0.00	0.00
Offsite	—	—	—	—	—	—	—	—	—	—	—	—	—	—	—	—	—	—
Daily, Summer (Max)	—	—	—	—	—	—	—	—	—	—	—	—	—	—	—	—	—	—
Worker	0.12	0.11	0.11	1.81	0.00	0.00	0.02	0.02	0.00	0.00	0.00	—	294	294	0.01	0.01	1.26	298
Vendor	0.00	0.00	0.00	0.00	0.00	0.00	0.00	0.00	0.00	0.00	0.00	—	0.00	0.00	0.00	0.00	0.00	0.00
Hauling	0.83	0.32	23.3	5.58	0.13	0.38	1.39	1.77	0.38	0.51	0.88	—	20,341	20,341	0.37	3.23	42.6	21,356
Daily, Winter (Max)	—	—	—	—	—	—	—	—	—	—	—	—	—	—	—	—	—	—
Average Daily	—	—	—	—	—	—	—	—	—	—	—	—	—	—	—	—	—	—
Worker	0.02	0.02	0.02	0.28	0.00	0.00	< 0.005	< 0.005	0.00	0.00	0.00	—	53.9	53.9	< 0.005	< 0.005	0.11	54.7
Vendor	0.00	0.00	0.00	0.00	0.00	0.00	0.00	0.00	0.00	0.00	0.00	—	0.00	0.00	0.00	0.00	0.00	0.00
Hauling	0.16	0.06	4.84	1.11	0.03	0.07	0.27	0.35	0.07	0.10	0.17	—	4,013	4,013	0.07	0.64	3.63	4,209
Annual	—	—	—	—	—	—	—	—	—	—	—	—	—	—	—	—	—	—
Worker	< 0.005	< 0.005	< 0.005	0.05	0.00	0.00	< 0.005	< 0.005	0.00	0.00	0.00	—	8.93	8.93	< 0.005	< 0.005	0.02	9.05
Vendor	0.00	0.00	0.00	0.00	0.00	0.00	0.00	0.00	0.00	0.00	0.00	—	0.00	0.00	0.00	0.00	0.00	0.00

Hauling	0.03	0.01	0.88	0.20	< 0.005	0.01	0.05	0.06	0.01	0.02	0.03	—	664	664	0.01	0.11	0.60	697
---------	------	------	------	------	---------	------	------	------	------	------	------	---	-----	-----	------	------	------	-----

3.5. Paving (2023) - Unmitigated

Criteria Pollutants (lb/day for daily, ton/yr for annual) and GHGs (lb/day for daily, MT/yr for annual)

Location	TOG	ROG	NOx	CO	SO2	PM10E	PM10D	PM10T	PM2.5E	PM2.5D	PM2.5T	BCO2	NBCO2	CO2T	CH4	N2O	R	CO2e
Onsite	—	—	—	—	—	—	—	—	—	—	—	—	—	—	—	—	—	—
Daily, Summer (Max)	—	—	—	—	—	—	—	—	—	—	—	—	—	—	—	—	—	—
Daily, Winter (Max)	—	—	—	—	—	—	—	—	—	—	—	—	—	—	—	—	—	—
Off-Road Equipment	1.04	0.88	8.06	10.0	0.01	0.41	—	0.41	0.38	—	0.38	—	1,512	1,512	0.06	0.01	—	1,517
Paving	—	0.00	—	—	—	—	—	—	—	—	—	—	—	—	—	—	—	—
Onsite truck	0.00	0.00	0.00	0.00	0.00	0.00	0.00	0.00	0.00	0.00	0.00	—	0.00	0.00	0.00	0.00	0.00	0.00
Average Daily	—	—	—	—	—	—	—	—	—	—	—	—	—	—	—	—	—	—
Off-Road Equipment	0.04	0.03	0.32	0.39	< 0.005	0.02	—	0.02	0.01	—	0.01	—	59.2	59.2	< 0.005	< 0.005	—	59.4
Paving	—	0.00	—	—	—	—	—	—	—	—	—	—	—	—	—	—	—	—
Onsite truck	0.00	0.00	0.00	0.00	0.00	0.00	0.00	0.00	0.00	0.00	0.00	—	0.00	0.00	0.00	0.00	0.00	0.00
Annual	—	—	—	—	—	—	—	—	—	—	—	—	—	—	—	—	—	—
Off-Road Equipment	0.01	0.01	0.06	0.07	< 0.005	< 0.005	—	< 0.005	< 0.005	—	< 0.005	—	9.80	9.80	< 0.005	< 0.005	—	9.83
Paving	—	0.00	—	—	—	—	—	—	—	—	—	—	—	—	—	—	—	—
Onsite truck	0.00	0.00	0.00	0.00	0.00	0.00	0.00	0.00	0.00	0.00	0.00	—	0.00	0.00	0.00	0.00	0.00	0.00
Offsite	—	—	—	—	—	—	—	—	—	—	—	—	—	—	—	—	—	—

Daily, Summer (Max)	—	—	—	—	—	—	—	—	—	—	—	—	—	—	—	—	—	—
Daily, Winter (Max)	—	—	—	—	—	—	—	—	—	—	—	—	—	—	—	—	—	—
Worker	0.08	0.08	0.09	1.03	0.00	0.00	0.01	0.01	0.00	0.00	0.00	—	202	202	0.01	0.01	0.02	205
Vendor	0.00	0.00	0.00	0.00	0.00	0.00	0.00	0.00	0.00	0.00	0.00	—	0.00	0.00	0.00	0.00	0.00	0.00
Hauling	0.00	0.00	0.00	0.00	0.00	0.00	0.00	0.00	0.00	0.00	0.00	—	0.00	0.00	0.00	0.00	0.00	0.00
Average Daily	—	—	—	—	—	—	—	—	—	—	—	—	—	—	—	—	—	—
Worker	< 0.005	< 0.005	< 0.005	0.04	0.00	0.00	< 0.005	< 0.005	0.00	0.00	0.00	—	8.03	8.03	< 0.005	< 0.005	0.02	8.14
Vendor	0.00	0.00	0.00	0.00	0.00	0.00	0.00	0.00	0.00	0.00	0.00	—	0.00	0.00	0.00	0.00	0.00	0.00
Hauling	0.00	0.00	0.00	0.00	0.00	0.00	0.00	0.00	0.00	0.00	0.00	—	0.00	0.00	0.00	0.00	0.00	0.00
Annual	—	—	—	—	—	—	—	—	—	—	—	—	—	—	—	—	—	—
Worker	< 0.005	< 0.005	< 0.005	0.01	0.00	0.00	< 0.005	< 0.005	0.00	0.00	0.00	—	1.33	1.33	< 0.005	< 0.005	< 0.005	1.35
Vendor	0.00	0.00	0.00	0.00	0.00	0.00	0.00	0.00	0.00	0.00	0.00	—	0.00	0.00	0.00	0.00	0.00	0.00
Hauling	0.00	0.00	0.00	0.00	0.00	0.00	0.00	0.00	0.00	0.00	0.00	—	0.00	0.00	0.00	0.00	0.00	0.00

3.7. Paving (2024) - Unmitigated

Criteria Pollutants (lb/day for daily, ton/yr for annual) and GHGs (lb/day for daily, MT/yr for annual)

Location	TOG	ROG	NOx	CO	SO2	PM10E	PM10D	PM10T	PM2.5E	PM2.5D	PM2.5T	BCO2	NBCO2	CO2T	CH4	N2O	R	CO2e
Onsite	—	—	—	—	—	—	—	—	—	—	—	—	—	—	—	—	—	—
Daily, Summer (Max)	—	—	—	—	—	—	—	—	—	—	—	—	—	—	—	—	—	—
Daily, Winter (Max)	—	—	—	—	—	—	—	—	—	—	—	—	—	—	—	—	—	—
Off-Road Equipment	1.01	0.85	7.81	10.0	0.01	0.39	—	0.39	0.36	—	0.36	—	1,512	1,512	0.06	0.01	—	1,517

14073-Discovery Village (Initial Site Construction) Detailed Report, 11/21/2022

Paving	—	0.00	—	—	—	—	—	—	—	—	—	—	—	—	—	—	—	—
Onsite truck	0.00	0.00	0.00	0.00	0.00	0.00	0.00	0.00	0.00	0.00	0.00	—	0.00	0.00	0.00	0.00	0.00	0.00
Average Daily	—	—	—	—	—	—	—	—	—	—	—	—	—	—	—	—	—	—
Off-Road Equipment	0.04	0.04	0.34	0.43	< 0.005	0.02	—	0.02	0.02	—	0.02	—	65.1	65.1	< 0.005	< 0.005	—	65.3
Paving	—	0.00	—	—	—	—	—	—	—	—	—	—	—	—	—	—	—	—
Onsite truck	0.00	0.00	0.00	0.00	0.00	0.00	0.00	0.00	0.00	0.00	0.00	—	0.00	0.00	0.00	0.00	0.00	0.00
Annual	—	—	—	—	—	—	—	—	—	—	—	—	—	—	—	—	—	—
Off-Road Equipment	0.01	0.01	0.06	0.08	< 0.005	< 0.005	—	< 0.005	< 0.005	—	< 0.005	—	10.8	10.8	< 0.005	< 0.005	—	10.8
Paving	—	0.00	—	—	—	—	—	—	—	—	—	—	—	—	—	—	—	—
Onsite truck	0.00	0.00	0.00	0.00	0.00	0.00	0.00	0.00	0.00	0.00	0.00	—	0.00	0.00	0.00	0.00	0.00	0.00
Offsite	—	—	—	—	—	—	—	—	—	—	—	—	—	—	—	—	—	—
Daily, Summer (Max)	—	—	—	—	—	—	—	—	—	—	—	—	—	—	—	—	—	—
Daily, Winter (Max)	—	—	—	—	—	—	—	—	—	—	—	—	—	—	—	—	—	—
Worker	0.08	0.07	0.09	0.95	0.00	0.00	0.01	0.01	0.00	0.00	0.00	—	198	198	0.01	0.01	0.02	201
Vendor	0.00	0.00	0.00	0.00	0.00	0.00	0.00	0.00	0.00	0.00	0.00	—	0.00	0.00	0.00	0.00	0.00	0.00
Hauling	0.00	0.00	0.00	0.00	0.00	0.00	0.00	0.00	0.00	0.00	0.00	—	0.00	0.00	0.00	0.00	0.00	0.00
Average Daily	—	—	—	—	—	—	—	—	—	—	—	—	—	—	—	—	—	—
Worker	< 0.005	< 0.005	< 0.005	0.04	0.00	0.00	< 0.005	< 0.005	0.00	0.00	0.00	—	8.65	8.65	< 0.005	< 0.005	0.02	8.77
Vendor	0.00	0.00	0.00	0.00	0.00	0.00	0.00	0.00	0.00	0.00	0.00	—	0.00	0.00	0.00	0.00	0.00	0.00
Hauling	0.00	0.00	0.00	0.00	0.00	0.00	0.00	0.00	0.00	0.00	0.00	—	0.00	0.00	0.00	0.00	0.00	0.00
Annual	—	—	—	—	—	—	—	—	—	—	—	—	—	—	—	—	—	—

Worker	< 0.005	< 0.005	< 0.005	0.01	0.00	0.00	< 0.005	< 0.005	0.00	0.00	0.00	—	1.43	1.43	< 0.005	< 0.005	< 0.005	1.45
Vendor	0.00	0.00	0.00	0.00	0.00	0.00	0.00	0.00	0.00	0.00	0.00	—	0.00	0.00	0.00	0.00	0.00	0.00
Hauling	0.00	0.00	0.00	0.00	0.00	0.00	0.00	0.00	0.00	0.00	0.00	—	0.00	0.00	0.00	0.00	0.00	0.00

3.9. Trenching (2023) - Unmitigated

Criteria Pollutants (lb/day for daily, ton/yr for annual) and GHGs (lb/day for daily, MT/yr for annual)

Location	TOG	ROG	NOx	CO	SO2	PM10E	PM10D	PM10T	PM2.5E	PM2.5D	PM2.5T	BCO2	NBCO2	CO2T	CH4	N2O	R	CO2e
Onsite	—	—	—	—	—	—	—	—	—	—	—	—	—	—	—	—	—	—
Daily, Summer (Max)	—	—	—	—	—	—	—	—	—	—	—	—	—	—	—	—	—	—
Off-Road Equipment	0.54	0.46	3.53	4.44	0.01	0.17	—	0.17	0.16	—	0.16	—	639	639	0.03	0.01	—	642
Onsite truck	0.00	0.00	0.00	0.00	0.00	0.00	0.00	0.00	0.00	0.00	0.00	—	0.00	0.00	0.00	0.00	0.00	0.00
Daily, Winter (Max)	—	—	—	—	—	—	—	—	—	—	—	—	—	—	—	—	—	—
Off-Road Equipment	0.54	0.46	3.53	4.44	0.01	0.17	—	0.17	0.16	—	0.16	—	639	639	0.03	0.01	—	642
Onsite truck	0.00	0.00	0.00	0.00	0.00	0.00	0.00	0.00	0.00	0.00	0.00	—	0.00	0.00	0.00	0.00	0.00	0.00
Average Daily	—	—	—	—	—	—	—	—	—	—	—	—	—	—	—	—	—	—
Off-Road Equipment	0.10	0.09	0.68	0.85	< 0.005	0.03	—	0.03	0.03	—	0.03	—	123	123	< 0.005	< 0.005	—	123
Onsite truck	0.00	0.00	0.00	0.00	0.00	0.00	0.00	0.00	0.00	0.00	0.00	—	0.00	0.00	0.00	0.00	0.00	0.00
Annual	—	—	—	—	—	—	—	—	—	—	—	—	—	—	—	—	—	—
Off-Road Equipment	0.02	0.02	0.12	0.16	< 0.005	0.01	—	0.01	0.01	—	0.01	—	20.3	20.3	< 0.005	< 0.005	—	20.4

Onsite truck	0.00	0.00	0.00	0.00	0.00	0.00	0.00	0.00	0.00	0.00	0.00	0.00	—	0.00	0.00	0.00	0.00	0.00	0.00
Offsite	—	—	—	—	—	—	—	—	—	—	—	—	—	—	—	—	—	—	—
Daily, Summer (Max)	—	—	—	—	—	—	—	—	—	—	—	—	—	—	—	—	—	—	—
Worker	0.04	0.04	0.04	0.68	0.00	0.00	0.01	0.01	0.00	0.00	0.00	—	110	110	< 0.005	< 0.005	0.47	112	
Vendor	0.00	0.00	0.00	0.00	0.00	0.00	0.00	0.00	0.00	0.00	0.00	—	0.00	0.00	0.00	0.00	0.00	0.00	
Hauling	0.00	0.00	0.00	0.00	0.00	0.00	0.00	0.00	0.00	0.00	0.00	—	0.00	0.00	0.00	0.00	0.00	0.00	
Daily, Winter (Max)	—	—	—	—	—	—	—	—	—	—	—	—	—	—	—	—	—	—	
Worker	0.04	0.04	0.05	0.52	0.00	0.00	0.01	0.01	0.00	0.00	0.00	—	101	101	< 0.005	< 0.005	0.01	102	
Vendor	0.00	0.00	0.00	0.00	0.00	0.00	0.00	0.00	0.00	0.00	0.00	—	0.00	0.00	0.00	0.00	0.00	0.00	
Hauling	0.00	0.00	0.00	0.00	0.00	0.00	0.00	0.00	0.00	0.00	0.00	—	0.00	0.00	0.00	0.00	0.00	0.00	
Average Daily	—	—	—	—	—	—	—	—	—	—	—	—	—	—	—	—	—	—	
Worker	0.01	0.01	0.01	0.10	0.00	0.00	< 0.005	< 0.005	0.00	0.00	0.00	—	19.7	19.7	< 0.005	< 0.005	0.04	19.9	
Vendor	0.00	0.00	0.00	0.00	0.00	0.00	0.00	0.00	0.00	0.00	0.00	—	0.00	0.00	0.00	0.00	0.00	0.00	
Hauling	0.00	0.00	0.00	0.00	0.00	0.00	0.00	0.00	0.00	0.00	0.00	—	0.00	0.00	0.00	0.00	0.00	0.00	
Annual	—	—	—	—	—	—	—	—	—	—	—	—	—	—	—	—	—	—	
Worker	< 0.005	< 0.005	< 0.005	0.02	0.00	0.00	< 0.005	< 0.005	0.00	0.00	0.00	—	3.26	3.26	< 0.005	< 0.005	0.01	3.30	
Vendor	0.00	0.00	0.00	0.00	0.00	0.00	0.00	0.00	0.00	0.00	0.00	—	0.00	0.00	0.00	0.00	0.00	0.00	
Hauling	0.00	0.00	0.00	0.00	0.00	0.00	0.00	0.00	0.00	0.00	0.00	—	0.00	0.00	0.00	0.00	0.00	0.00	

4. Operations Emissions Details

4.10. Soil Carbon Accumulation By Vegetation Type

4.10.1. Soil Carbon Accumulation By Vegetation Type - Unmitigated

Criteria Pollutants (lb/day for daily, ton/yr for annual) and GHGs (lb/day for daily, MT/yr for annual)

Vegetation	TOG	ROG	NOx	CO	SO2	PM10E	PM10D	PM10T	PM2.5E	PM2.5D	PM2.5T	BCO2	NBCO2	CO2T	CH4	N2O	R	CO2e
Daily, Summer (Max)	—	—	—	—	—	—	—	—	—	—	—	—	—	—	—	—	—	—
Total	—	—	—	—	—	—	—	—	—	—	—	—	—	—	—	—	—	—
Daily, Winter (Max)	—	—	—	—	—	—	—	—	—	—	—	—	—	—	—	—	—	—
Total	—	—	—	—	—	—	—	—	—	—	—	—	—	—	—	—	—	—
Annual	—	—	—	—	—	—	—	—	—	—	—	—	—	—	—	—	—	—
Total	—	—	—	—	—	—	—	—	—	—	—	—	—	—	—	—	—	—

4.10.2. Above and Belowground Carbon Accumulation by Land Use Type - Unmitigated

Criteria Pollutants (lb/day for daily, ton/yr for annual) and GHGs (lb/day for daily, MT/yr for annual)

Land Use	TOG	ROG	NOx	CO	SO2	PM10E	PM10D	PM10T	PM2.5E	PM2.5D	PM2.5T	BCO2	NBCO2	CO2T	CH4	N2O	R	CO2e
Daily, Summer (Max)	—	—	—	—	—	—	—	—	—	—	—	—	—	—	—	—	—	—
Total	—	—	—	—	—	—	—	—	—	—	—	—	—	—	—	—	—	—
Daily, Winter (Max)	—	—	—	—	—	—	—	—	—	—	—	—	—	—	—	—	—	—
Total	—	—	—	—	—	—	—	—	—	—	—	—	—	—	—	—	—	—
Annual	—	—	—	—	—	—	—	—	—	—	—	—	—	—	—	—	—	—
Total	—	—	—	—	—	—	—	—	—	—	—	—	—	—	—	—	—	—

4.10.3. Avoided and Sequestered Emissions by Species - Unmitigated

Criteria Pollutants (lb/day for daily, ton/yr for annual) and GHGs (lb/day for daily, MT/yr for annual)

Species	TOG	ROG	NOx	CO	SO2	PM10E	PM10D	PM10T	PM2.5E	PM2.5D	PM2.5T	BCO2	NBCO2	CO2T	CH4	N2O	R	CO2e
Daily, Summer (Max)	—	—	—	—	—	—	—	—	—	—	—	—	—	—	—	—	—	—
Avoided	—	—	—	—	—	—	—	—	—	—	—	—	—	—	—	—	—	—
Subtotal	—	—	—	—	—	—	—	—	—	—	—	—	—	—	—	—	—	—
Sequestered	—	—	—	—	—	—	—	—	—	—	—	—	—	—	—	—	—	—
Subtotal	—	—	—	—	—	—	—	—	—	—	—	—	—	—	—	—	—	—
Removed	—	—	—	—	—	—	—	—	—	—	—	—	—	—	—	—	—	—
Subtotal	—	—	—	—	—	—	—	—	—	—	—	—	—	—	—	—	—	—
—	—	—	—	—	—	—	—	—	—	—	—	—	—	—	—	—	—	—
Daily, Winter (Max)	—	—	—	—	—	—	—	—	—	—	—	—	—	—	—	—	—	—
Avoided	—	—	—	—	—	—	—	—	—	—	—	—	—	—	—	—	—	—
Subtotal	—	—	—	—	—	—	—	—	—	—	—	—	—	—	—	—	—	—
Sequestered	—	—	—	—	—	—	—	—	—	—	—	—	—	—	—	—	—	—
Subtotal	—	—	—	—	—	—	—	—	—	—	—	—	—	—	—	—	—	—
Removed	—	—	—	—	—	—	—	—	—	—	—	—	—	—	—	—	—	—
Subtotal	—	—	—	—	—	—	—	—	—	—	—	—	—	—	—	—	—	—
—	—	—	—	—	—	—	—	—	—	—	—	—	—	—	—	—	—	—
Annual	—	—	—	—	—	—	—	—	—	—	—	—	—	—	—	—	—	—
Avoided	—	—	—	—	—	—	—	—	—	—	—	—	—	—	—	—	—	—
Subtotal	—	—	—	—	—	—	—	—	—	—	—	—	—	—	—	—	—	—
Sequestered	—	—	—	—	—	—	—	—	—	—	—	—	—	—	—	—	—	—
Subtotal	—	—	—	—	—	—	—	—	—	—	—	—	—	—	—	—	—	—

Remove	—	—	—	—	—	—	—	—	—	—	—	—	—	—	—	—	—	—
Subtotal	—	—	—	—	—	—	—	—	—	—	—	—	—	—	—	—	—	—
—	—	—	—	—	—	—	—	—	—	—	—	—	—	—	—	—	—	—

5. Activity Data

5.1. Construction Schedule

Phase Name	Phase Type	Start Date	End Date	Days Per Week	Work Days per Phase	Phase Description
Site Preparation	Site Preparation	4/25/2023	5/25/2023	5.00	23.0	—
Superpad Grading	Grading	5/26/2023	9/4/2023	5.00	72.0	—
Backbone Paving	Paving	12/12/2023	1/22/2024	5.00	30.0	—
Backbone Underground Utilities	Trenching	9/5/2023	12/11/2023	5.00	70.0	—

5.2. Off-Road Equipment

5.2.1. Unmitigated

Phase Name	Equipment Type	Fuel Type	Engine Tier	Number per Day	Hours Per Day	Horsepower	Load Factor
Site Preparation	Rubber Tired Dozers	Diesel	Average	3.00	8.00	367	0.40
Site Preparation	Crawler Tractors	Diesel	Average	4.00	8.00	87.0	0.43
Superpad Grading	Crawler Tractors	Diesel	Average	1.00	8.00	87.0	0.43
Superpad Grading	Graders	Diesel	Average	1.00	8.00	148	0.41
Superpad Grading	Crushing/Proc. Equipment	Gasoline	Average	1.00	8.00	12.0	0.85
Superpad Grading	Scrapers	Diesel	Average	2.00	8.00	423	0.48
Superpad Grading	Crawler Tractors	Diesel	Average	1.00	8.00	87.0	0.43
Backbone Paving	Pavers	Diesel	Average	2.00	8.00	81.0	0.42

Backbone Paving	Paving Equipment	Diesel	Average	2.00	8.00	89.0	0.36
Backbone Paving	Rollers	Diesel	Average	2.00	8.00	36.0	0.38
Superpad Grading	Bore/Drill Rigs	Diesel	Average	1.00	8.00	83.0	0.50
Backbone Underground Utilities	Excavators	Diesel	Average	1.00	8.00	36.0	0.38
Backbone Underground Utilities	Tractors/Loaders/Backhoes	Diesel	Average	1.00	8.00	84.0	0.37
Backbone Underground Utilities	Trenchers	Diesel	Average	1.00	8.00	40.0	0.50
Superpad Grading	Rubber Tired Dozers	Diesel	Average	1.00	8.00	367	0.40

5.3. Construction Vehicles

5.3.1. Unmitigated

Phase Name	Trip Type	One-Way Trips per Day	Miles per Trip	Vehicle Mix
Site Preparation	—	—	—	—
Site Preparation	Worker	17.5	18.5	LDA,LDT1,LDT2
Site Preparation	Vendor	—	10.2	HHDT,MHDT
Site Preparation	Hauling	0.00	20.0	HHDT
Site Preparation	Onsite truck	—	—	HHDT
Superpad Grading	—	—	—	—
Superpad Grading	Worker	20.0	18.5	LDA,LDT1,LDT2
Superpad Grading	Vendor	—	10.2	HHDT,MHDT
Superpad Grading	Hauling	286	20.0	HHDT
Superpad Grading	Onsite truck	—	—	HHDT
Backbone Underground Utilities	—	—	—	—
Backbone Underground Utilities	Worker	7.50	18.5	LDA,LDT1,LDT2
Backbone Underground Utilities	Vendor	—	10.2	HHDT,MHDT

Backbone Underground Utilities	Hauling	0.00	20.0	HHDT
Backbone Underground Utilities	Onsite truck	—	—	HHDT
Backbone Paving	—	—	—	—
Backbone Paving	Worker	15.0	18.5	LDA,LDT1,LDT2
Backbone Paving	Vendor	—	10.2	HHDT,MHDT
Backbone Paving	Hauling	0.00	20.0	HHDT
Backbone Paving	Onsite truck	—	—	HHDT

5.4. Vehicles

5.4.1. Construction Vehicle Control Strategies

Non-applicable. No control strategies activated by user.

5.5. Architectural Coatings

Phase Name	Residential Interior Area Coated (sq ft)	Residential Exterior Area Coated (sq ft)	Non-Residential Interior Area Coated (sq ft)	Non-Residential Exterior Area Coated (sq ft)	Parking Area Coated (sq ft)
------------	--	--	--	--	-----------------------------

5.6. Dust Mitigation

5.6.1. Construction Earthmoving Activities

Phase Name	Material Imported (cy)	Material Exported (cy)	Acres Graded (acres)	Material Demolished (sq. ft.)	Acres Paved (acres)
Site Preparation	—	—	80.5	0.00	—
Superpad Grading	165,000	—	288	0.00	—
Backbone Paving	0.00	0.00	0.00	0.00	0.00

5.6.2. Construction Earthmoving Control Strategies

Control Strategies Applied	Frequency (per day)	PM10 Reduction	PM2.5 Reduction
Water Exposed Area	3	74%	74%

5.7. Construction Paving

Land Use	Area Paved (acres)	% Asphalt
User Defined Commercial	0.00	0%

5.8. Construction Electricity Consumption and Emissions Factors

kWh per Year and Emission Factor (lb/MWh)

Year	kWh per Year	CO2	CH4	N2O
2023	0.00	532	0.03	< 0.005
2024	0.00	532	0.03	< 0.005

5.18. Vegetation

5.18.1. Land Use Change

5.18.1.1. Unmitigated

Vegetation Land Use Type	Vegetation Soil Type	Initial Acres	Final Acres
--------------------------	----------------------	---------------	-------------

5.18.1. Biomass Cover Type

5.18.1.1. Unmitigated

Biomass Cover Type	Initial Acres	Final Acres
--------------------	---------------	-------------

5.18.2. Sequestration

5.18.2.1. Unmitigated

Tree Type	Number	Electricity Saved (kWh/year)	Natural Gas Saved (btu/year)
-----------	--------	------------------------------	------------------------------

6. Climate Risk Detailed Report

6.1. Climate Risk Summary

Cal-Adapt midcentury 2040–2059 average projections for four hazards are reported below for your project location. These are under Representation Concentration Pathway (RCP) 8.5 which assumes GHG emissions will continue to rise strongly through 2050 and then plateau around 2100.

Climate Hazard	Result for Project Location	Unit
Temperature and Extreme Heat	28.6	annual days of extreme heat
Extreme Precipitation	3.45	annual days with precipitation above 20 mm
Sea Level Rise	0.00	meters of inundation depth
Wildfire	16.5	annual hectares burned

Temperature and Extreme Heat data are for grid cell in which your project are located. The projection is based on the 98th historical percentile of daily maximum/minimum temperatures from observed historical data (32 climate model ensemble from Cal-Adapt, 2040–2059 average under RCP 8.5). Each grid cell is 6 kilometers (km) by 6 km, or 3.7 miles (mi) by 3.7 mi.

Extreme Precipitation data are for the grid cell in which your project are located. The threshold of 20 mm is equivalent to about $\frac{3}{4}$ an inch of rain, which would be light to moderate rainfall if received over a full day or heavy rain if received over a period of 2 to 4 hours. Each grid cell is 6 kilometers (km) by 6 km, or 3.7 miles (mi) by 3.7 mi.

Sea Level Rise data are for the grid cell in which your project are located. The projections are from Radke et al. (2017), as reported in Cal-Adapt (2040–2059 average under RCP 8.5), and consider different increments of sea level rise coupled with extreme storm events. Users may select from four model simulations to view the range in potential inundation depth for the grid cell. The four simulations make different assumptions about expected rainfall and temperature are: Warmer/drier (HadGEM2-ES), Cooler/wetter (CNRM-CM5), Average conditions (CanESM2), Range of different rainfall and temperature possibilities (MIROC5). Each grid cell is 50 meters (m) by 50 m, or about 164 feet (ft) by 164 ft.

Wildfire data are for the grid cell in which your project are located. The projections are from UC Davis, as reported in Cal-Adapt (2040–2059 average under RCP 8.5), and consider historical data of climate, vegetation, population density, and large (> 400 ha) fire history. Users may select from four model simulations to view the range in potential wildfire probabilities for the grid cell. The four simulations make different assumptions about expected rainfall and temperature are: Warmer/drier (HadGEM2-ES), Cooler/wetter (CNRM-CM5), Average conditions (CanESM2), Range of different rainfall and temperature possibilities (MIROC5). Each grid cell is 6 kilometers (km) by 6 km, or 3.7 miles (mi) by 3.7 mi.

6.2. Initial Climate Risk Scores

Climate Hazard	Exposure Score	Sensitivity Score	Adaptive Capacity Score	Vulnerability Score
Temperature and Extreme Heat	3	0	0	N/A
Extreme Precipitation	N/A	N/A	N/A	N/A
Sea Level Rise	1	0	0	N/A
Wildfire	1	0	0	N/A
Flooding	N/A	N/A	N/A	N/A
Drought	N/A	N/A	N/A	N/A

Snowpack	N/A	N/A	N/A	N/A
Air Quality	0	0	0	N/A

The sensitivity score reflects the extent to which a project would be adversely affected by exposure to a climate hazard. Exposure is rated on a scale of 1 to 5, with a score of 5 representing the greatest exposure.

The adaptive capacity of a project refers to its ability to manage and reduce vulnerabilities from projected climate hazards. Adaptive capacity is rated on a scale of 1 to 5, with a score of 5 representing the greatest ability to adapt.

The overall vulnerability scores are calculated based on the potential impacts and adaptive capacity assessments for each hazard. Scores do not include implementation of climate risk reduction measures.

6.3. Adjusted Climate Risk Scores

Climate Hazard	Exposure Score	Sensitivity Score	Adaptive Capacity Score	Vulnerability Score
Temperature and Extreme Heat	3	1	1	3
Extreme Precipitation	N/A	N/A	N/A	N/A
Sea Level Rise	1	1	1	2
Wildfire	1	1	1	2
Flooding	N/A	N/A	N/A	N/A
Drought	N/A	N/A	N/A	N/A
Snowpack	N/A	N/A	N/A	N/A
Air Quality	1	1	1	2

The sensitivity score reflects the extent to which a project would be adversely affected by exposure to a climate hazard. Exposure is rated on a scale of 1 to 5, with a score of 5 representing the greatest exposure.

The adaptive capacity of a project refers to its ability to manage and reduce vulnerabilities from projected climate hazards. Adaptive capacity is rated on a scale of 1 to 5, with a score of 5 representing the greatest ability to adapt.

The overall vulnerability scores are calculated based on the potential impacts and adaptive capacity assessments for each hazard. Scores include implementation of climate risk reduction measures.

6.4. Climate Risk Reduction Measures

7. Health and Equity Details

7.1. CalEnviroScreen 4.0 Scores

The maximum CalEnviroScreen score is 100. A high score (i.e., greater than 50) reflects a higher pollution burden compared to other census tracts in the state.

Indicator	Result for Project Census Tract
-----------	---------------------------------

Exposure Indicators	—
AQ-Ozone	80.0
AQ-PM	40.4
AQ-DPM	31.3
Drinking Water	11.0
Lead Risk Housing	4.06
Pesticides	13.6
Toxic Releases	14.3
Traffic	81.3
Effect Indicators	—
CleanUp Sites	0.00
Groundwater	0.00
Haz Waste Facilities/Generators	73.6
Impaired Water Bodies	58.7
Solid Waste	0.00
Sensitive Population	—
Asthma	31.6
Cardio-vascular	76.0
Low Birth Weights	56.6
Socioeconomic Factor Indicators	—
Education	40.1
Housing	12.8
Linguistic	8.49
Poverty	34.9
Unemployment	48.3

7.2. Healthy Places Index Scores

The maximum Health Places Index score is 100. A high score (i.e., greater than 50) reflects healthier community conditions compared to other census tracts in the state.

Indicator	Result for Project Census Tract
Economic	—
Above Poverty	70.31951752
Employed	39.30450404
Median HI	80.88027717
Education	—
Bachelor's or higher	58.29590658
High school enrollment	100
Preschool enrollment	64.72475298
Transportation	—
Auto Access	89.83703323
Active commuting	12.60105223
Social	—
2-parent households	73.95098165
Voting	49.22366226
Neighborhood	—
Alcohol availability	89.3750802
Park access	2.194276915
Retail density	10.31695111
Supermarket access	18.61927371
Tree canopy	4.38855383
Housing	—
Homeownership	67.93276017
Housing habitability	86.16707301
Low-inc homeowner severe housing cost burden	69.34428333
Low-inc renter severe housing cost burden	80.27717182
Uncrowded housing	68.66418581

Health Outcomes	—
Insured adults	89.59322469
Arthritis	10.7
Asthma ER Admissions	78.7
High Blood Pressure	18.2
Cancer (excluding skin)	10.4
Asthma	46.1
Coronary Heart Disease	23.5
Chronic Obstructive Pulmonary Disease	33.2
Diagnosed Diabetes	68.9
Life Expectancy at Birth	83.5
Cognitively Disabled	29.3
Physically Disabled	73.0
Heart Attack ER Admissions	38.4
Mental Health Not Good	64.8
Chronic Kidney Disease	45.1
Obesity	48.4
Pedestrian Injuries	39.7
Physical Health Not Good	61.7
Stroke	51.7
Health Risk Behaviors	—
Binge Drinking	19.3
Current Smoker	59.6
No Leisure Time for Physical Activity	72.6
Climate Change Exposures	—
Wildfire Risk	18.1
SLR Inundation Area	0.0

Children	5.7
Elderly	87.4
English Speaking	95.5
Foreign-born	16.2
Outdoor Workers	58.6
Climate Change Adaptive Capacity	—
Impervious Surface Cover	74.9
Traffic Density	62.3
Traffic Access	23.0
Other Indices	—
Hardship	29.8
Other Decision Support	—
2016 Voting	55.2

7.3. Overall Health & Equity Scores

Metric	Result for Project Census Tract
CalEnviroScreen 4.0 Score for Project Location (a)	30.0
Healthy Places Index Score for Project Location (b)	67.0
Project Located in a Designated Disadvantaged Community (Senate Bill 535)	No
Project Located in a Low-Income Community (Assembly Bill 1550)	No
Project Located in a Community Air Protection Program Community (Assembly Bill 617)	No

a: The maximum CalEnviroScreen score is 100. A high score (i.e., greater than 50) reflects a higher pollution burden compared to other census tracts in the state.

b: The maximum Health Places Index score is 100. A high score (i.e., greater than 50) reflects healthier community conditions compared to other census tracts in the state.

7.4. Health & Equity Measures

No Health & Equity Measures selected.

7.5. Evaluation Scorecard

Health & Equity Evaluation Scorecard not completed.

7.6. Health & Equity Custom Measures

No Health & Equity Custom Measures created.

8. User Changes to Default Data

Screen	Justification
Land Use	Initial Site Construction
Construction: Construction Phases	Taken from Updated Construction schedule
Construction: Off-Road Equipment	Client Indicated Equipment List

14073-Discovery Village (Innovation/Commercial) Detailed Report

Table of Contents

1. Basic Project Information
 - 1.1. Basic Project Information
 - 1.2. Land Use Types
 - 1.3. User-Selected Emission Reduction Measures by Emissions Sector
2. Emissions Summary
 - 2.1. Construction Emissions Compared Against Thresholds
 - 2.2. Construction Emissions by Year, Unmitigated
3. Construction Emissions Details
 - 3.1. Grading (2024) - Unmitigated
 - 3.3. Building Construction (2025) - Unmitigated
 - 3.5. Building Construction (2026) - Unmitigated
 - 3.7. Paving (2024) - Unmitigated
 - 3.9. Paving (2025) - Unmitigated
 - 3.11. Architectural Coating (2025) - Unmitigated

3.13. Architectural Coating (2026) - Unmitigated

3.15. Trenching (2024) - Unmitigated

4. Operations Emissions Details

4.10. Soil Carbon Accumulation By Vegetation Type

4.10.1. Soil Carbon Accumulation By Vegetation Type - Unmitigated

4.10.2. Above and Belowground Carbon Accumulation by Land Use Type - Unmitigated

4.10.3. Avoided and Sequestered Emissions by Species - Unmitigated

5. Activity Data

5.1. Construction Schedule

5.2. Off-Road Equipment

5.2.1. Unmitigated

5.3. Construction Vehicles

5.3.1. Unmitigated

5.4. Vehicles

5.4.1. Construction Vehicle Control Strategies

5.5. Architectural Coatings

5.6. Dust Mitigation

5.6.1. Construction Earthmoving Activities

5.6.2. Construction Earthmoving Control Strategies

5.7. Construction Paving

5.8. Construction Electricity Consumption and Emissions Factors

5.18. Vegetation

5.18.1. Land Use Change

5.18.1.1. Unmitigated

5.18.1. Biomass Cover Type

5.18.1.1. Unmitigated

5.18.2. Sequestration

5.18.2.1. Unmitigated

6. Climate Risk Detailed Report

6.1. Climate Risk Summary

6.2. Initial Climate Risk Scores

6.3. Adjusted Climate Risk Scores

6.4. Climate Risk Reduction Measures

7. Health and Equity Details

7.1. CalEnviroScreen 4.0 Scores

7.2. Healthy Places Index Scores

7.3. Overall Health & Equity Scores

7.4. Health & Equity Measures

7.5. Evaluation Scorecard

7.6. Health & Equity Custom Measures

8. User Changes to Default Data

1. Basic Project Information

1.1. Basic Project Information

Data Field	Value
Project Name	14073-Discovery Village (Innovation/Commercial)
Lead Agency	—
Land Use Scale	Project/site
Analysis Level for Defaults	County
Windspeed (m/s)	2.50
Precipitation (days)	18.6
Location	33.60967394045453, -117.16743356137664
County	Riverside-South Coast
City	Murrieta
Air District	South Coast AQMD
Air Basin	South Coast
TAZ	5545
EDFZ	11
Electric Utility	Southern California Edison
Gas Utility	Southern California Gas

1.2. Land Use Types

Land Use Subtype	Size	Unit	Lot Acreage	Building Area (sq ft)	Landscape Area (sq ft)	Special Landscape Area (sq ft)	Population	Description
Office Park	267	1000sqft	13.1	267,000	0.00	—	—	—
Regional Shopping Center	5.00	1000sqft	3.47	5,000	0.00	—	—	—
Parking Lot	187	Space	1.68	0.00	0.00	—	—	—

Other Asphalt Surfaces	9.06	Acre	9.06	0.00	0.00	—	—	—
------------------------	------	------	------	------	------	---	---	---

1.3. User-Selected Emission Reduction Measures by Emissions Sector

No measures selected

2. Emissions Summary

2.1. Construction Emissions Compared Against Thresholds

Criteria Pollutants (lb/day for daily, ton/yr for annual) and GHGs (lb/day for daily, MT/yr for annual)

Un/Mit.	TOG	ROG	NOx	CO	SO2	PM10E	PM10D	PM10T	PM2.5E	PM2.5D	PM2.5T	BCO2	NBCO2	CO2T	CH4	N2O	R	CO2e
Daily, Summer (Max)	—	—	—	—	—	—	—	—	—	—	—	—	—	—	—	—	—	—
Unmit.	5.35	6.49	41.7	36.0	0.07	2.15	3.21	5.35	1.98	1.07	3.05	—	7,417	7,417	0.30	0.28	9.28	7,446
Daily, Winter (Max)	—	—	—	—	—	—	—	—	—	—	—	—	—	—	—	—	—	—
Unmit.	5.34	6.46	41.7	35.6	0.07	2.15	3.21	5.35	1.98	1.07	3.05	—	7,394	7,394	0.30	0.28	0.24	7,422
Average Daily (Max)	—	—	—	—	—	—	—	—	—	—	—	—	—	—	—	—	—	—
Unmit.	1.52	4.39	10.1	15.6	0.03	0.37	1.16	1.53	0.34	0.28	0.62	—	3,787	3,787	0.14	0.19	2.70	3,850
Annual (Max)	—	—	—	—	—	—	—	—	—	—	—	—	—	—	—	—	—	—
Unmit.	0.28	0.80	1.85	2.85	< 0.005	0.07	0.21	0.28	0.06	0.05	0.11	—	627	627	0.02	0.03	0.45	637

2.2. Construction Emissions by Year, Unmitigated

Criteria Pollutants (lb/day for daily, ton/yr for annual) and GHGs (lb/day for daily, MT/yr for annual)

Year	TOG	ROG	NOx	CO	SO2	PM10E	PM10D	PM10T	PM2.5E	PM2.5D	PM2.5T	BCO2	NBCO2	CO2T	CH4	N2O	R	CO2e
------	-----	-----	-----	----	-----	-------	-------	-------	--------	--------	--------	------	-------	------	-----	-----	---	------

Daily - Summer (Max)	—	—	—	—	—	—	—	—	—	—	—	—	—	—	—	—	—	—
2024	5.35	4.50	41.7	36.0	0.07	2.15	3.21	5.35	1.98	1.07	3.05	—	7,417	7,417	0.30	0.07	1.14	7,446
2025	2.28	6.49	14.4	24.2	0.04	0.52	1.75	2.27	0.48	0.43	0.91	—	5,644	5,644	0.20	0.28	9.28	5,743
Daily - Winter (Max)	—	—	—	—	—	—	—	—	—	—	—	—	—	—	—	—	—	—
2024	5.34	4.50	41.7	35.6	0.07	2.15	3.21	5.35	1.98	1.07	3.05	—	7,394	7,394	0.30	0.07	0.03	7,422
2025	2.21	6.46	14.6	22.2	0.04	0.52	1.75	2.27	0.48	0.43	0.91	—	5,527	5,527	0.21	0.28	0.24	5,616
2026	2.10	6.37	13.8	21.7	0.04	0.46	1.75	2.21	0.43	0.43	0.85	—	5,475	5,475	0.16	0.28	0.22	5,564
Average Daily	—	—	—	—	—	—	—	—	—	—	—	—	—	—	—	—	—	—
2024	0.43	0.40	3.23	3.07	0.01	0.16	0.22	0.38	0.15	0.07	0.22	—	592	592	0.02	0.01	0.06	594
2025	1.52	4.39	10.1	15.6	0.03	0.37	1.16	1.53	0.34	0.28	0.62	—	3,787	3,787	0.14	0.19	2.70	3,850
2026	0.34	1.02	2.22	3.53	0.01	0.07	0.28	0.35	0.07	0.07	0.14	—	881	881	0.03	0.05	0.59	896
Annual	—	—	—	—	—	—	—	—	—	—	—	—	—	—	—	—	—	—
2024	0.08	0.07	0.59	0.56	< 0.005	0.03	0.04	0.07	0.03	0.01	0.04	—	98.0	98.0	< 0.005	< 0.005	0.01	98.4
2025	0.28	0.80	1.85	2.85	< 0.005	0.07	0.21	0.28	0.06	0.05	0.11	—	627	627	0.02	0.03	0.45	637
2026	0.06	0.19	0.40	0.64	< 0.005	0.01	0.05	0.06	0.01	0.01	0.02	—	146	146	< 0.005	0.01	0.10	148

3. Construction Emissions Details

3.1. Grading (2024) - Unmitigated

Criteria Pollutants (lb/day for daily, ton/yr for annual) and GHGs (lb/day for daily, MT/yr for annual)

Location	TOG	ROG	NOx	CO	SO2	PM10E	PM10D	PM10T	PM2.5E	PM2.5D	PM2.5T	BCO2	NBCO2	CO2T	CH4	N2O	R	CO2e
Onsite	—	—	—	—	—	—	—	—	—	—	—	—	—	—	—	—	—	—
Daily, Summer (Max)	—	—	—	—	—	—	—	—	—	—	—	—	—	—	—	—	—	—

Off-Road Equipment	5.24	4.40	41.6	34.4	0.07	2.15	—	2.15	1.98	—	1.98	—	7,129	7,129	0.29	0.06	—	7,154
Dust From Material Movement:	—	—	—	—	—	—	2.94	2.94	—	1.01	1.01	—	—	—	—	—	—	—
Onsite truck	0.00	0.00	0.00	0.00	0.00	0.00	0.00	0.00	0.00	0.00	0.00	—	0.00	0.00	0.00	0.00	0.00	0.00
Daily, Winter (Max)	—	—	—	—	—	—	—	—	—	—	—	—	—	—	—	—	—	—
Off-Road Equipment	5.24	4.40	41.6	34.4	0.07	2.15	—	2.15	1.98	—	1.98	—	7,129	7,129	0.29	0.06	—	7,154
Dust From Material Movement:	—	—	—	—	—	—	2.94	2.94	—	1.01	1.01	—	—	—	—	—	—	—
Onsite truck	0.00	0.00	0.00	0.00	0.00	0.00	0.00	0.00	0.00	0.00	0.00	—	0.00	0.00	0.00	0.00	0.00	0.00
Average Daily	—	—	—	—	—	—	—	—	—	—	—	—	—	—	—	—	—	—
Off-Road Equipment	0.33	0.28	2.62	2.17	< 0.005	0.14	—	0.14	0.12	—	0.12	—	449	449	0.02	< 0.005	—	451
Dust From Material Movement:	—	—	—	—	—	—	0.19	0.19	—	0.06	0.06	—	—	—	—	—	—	—
Onsite truck	0.00	0.00	0.00	0.00	0.00	0.00	0.00	0.00	0.00	0.00	0.00	—	0.00	0.00	0.00	0.00	0.00	0.00
Annual	—	—	—	—	—	—	—	—	—	—	—	—	—	—	—	—	—	—
Off-Road Equipment	0.06	0.05	0.48	0.40	< 0.005	0.02	—	0.02	0.02	—	0.02	—	74.4	74.4	< 0.005	< 0.005	—	74.6
Dust From Material Movement:	—	—	—	—	—	—	0.03	0.03	—	0.01	0.01	—	—	—	—	—	—	—

Onsite truck	0.00	0.00	0.00	0.00	0.00	0.00	0.00	0.00	0.00	0.00	0.00	0.00	—	0.00	0.00	0.00	0.00	0.00	0.00
Offsite	—	—	—	—	—	—	—	—	—	—	—	—	—	—	—	—	—	—	—
Daily, Summer (Max)	—	—	—	—	—	—	—	—	—	—	—	—	—	—	—	—	—	—	—
Worker	0.11	0.10	0.10	1.67	0.00	0.00	0.02	0.02	0.00	0.00	0.00	—	288	288	0.01	0.01	1.14	292	
Vendor	0.00	0.00	0.00	0.00	0.00	0.00	0.00	0.00	0.00	0.00	0.00	—	0.00	0.00	0.00	0.00	0.00	0.00	
Hauling	0.00	0.00	0.00	0.00	0.00	0.00	0.00	0.00	0.00	0.00	0.00	—	0.00	0.00	0.00	0.00	0.00	0.00	
Daily, Winter (Max)	—	—	—	—	—	—	—	—	—	—	—	—	—	—	—	—	—	—	
Worker	0.11	0.10	0.11	1.26	0.00	0.00	0.02	0.02	0.00	0.00	0.00	—	265	265	0.01	0.01	0.03	268	
Vendor	0.00	0.00	0.00	0.00	0.00	0.00	0.00	0.00	0.00	0.00	0.00	—	0.00	0.00	0.00	0.00	0.00	0.00	
Hauling	0.00	0.00	0.00	0.00	0.00	0.00	0.00	0.00	0.00	0.00	0.00	—	0.00	0.00	0.00	0.00	0.00	0.00	
Average Daily	—	—	—	—	—	—	—	—	—	—	—	—	—	—	—	—	—	—	
Worker	0.01	0.01	0.01	0.08	0.00	0.00	< 0.005	< 0.005	0.00	0.00	0.00	—	16.9	16.9	< 0.005	< 0.005	0.03	17.1	
Vendor	0.00	0.00	0.00	0.00	0.00	0.00	0.00	0.00	0.00	0.00	0.00	—	0.00	0.00	0.00	0.00	0.00	0.00	
Hauling	0.00	0.00	0.00	0.00	0.00	0.00	0.00	0.00	0.00	0.00	0.00	—	0.00	0.00	0.00	0.00	0.00	0.00	
Annual	—	—	—	—	—	—	—	—	—	—	—	—	—	—	—	—	—	—	
Worker	< 0.005	< 0.005	< 0.005	0.02	0.00	0.00	< 0.005	< 0.005	0.00	0.00	0.00	—	2.80	2.80	< 0.005	< 0.005	0.01	2.83	
Vendor	0.00	0.00	0.00	0.00	0.00	0.00	0.00	0.00	0.00	0.00	0.00	—	0.00	0.00	0.00	0.00	0.00	0.00	
Hauling	0.00	0.00	0.00	0.00	0.00	0.00	0.00	0.00	0.00	0.00	0.00	—	0.00	0.00	0.00	0.00	0.00	0.00	

3.3. Building Construction (2025) - Unmitigated

Criteria Pollutants (lb/day for daily, ton/yr for annual) and GHGs (lb/day for daily, MT/yr for annual)

Location	TOG	ROG	NOx	CO	SO2	PM10E	PM10D	PM10T	PM2.5E	PM2.5D	PM2.5T	BCO2	NBCO2	CO2T	CH4	N2O	R	CO2e
Onsite	—	—	—	—	—	—	—	—	—	—	—	—	—	—	—	—	—	—

Daily, Summer (Max)	—	—	—	—	—	—	—	—	—	—	—	—	—	—	—	—	—	—
Off-Road Equipment	1.45	1.21	11.3	14.1	0.03	0.47	—	0.47	0.43	—	0.43	—	2,630	2,630	0.11	0.02	—	2,639
Onsite truck	0.00	0.00	0.00	0.00	0.00	0.00	0.00	0.00	0.00	0.00	0.00	—	0.00	0.00	0.00	0.00	0.00	0.00
Daily, Winter (Max)	—	—	—	—	—	—	—	—	—	—	—	—	—	—	—	—	—	—
Off-Road Equipment	1.45	1.21	11.3	14.1	0.03	0.47	—	0.47	0.43	—	0.43	—	2,630	2,630	0.11	0.02	—	2,639
Onsite truck	0.00	0.00	0.00	0.00	0.00	0.00	0.00	0.00	0.00	0.00	0.00	—	0.00	0.00	0.00	0.00	0.00	0.00
Average Daily	—	—	—	—	—	—	—	—	—	—	—	—	—	—	—	—	—	—
Off-Road Equipment	0.97	0.81	7.57	9.47	0.02	0.31	—	0.31	0.29	—	0.29	—	1,760	1,760	0.07	0.01	—	1,766
Onsite truck	0.00	0.00	0.00	0.00	0.00	0.00	0.00	0.00	0.00	0.00	0.00	—	0.00	0.00	0.00	0.00	0.00	0.00
Annual	—	—	—	—	—	—	—	—	—	—	—	—	—	—	—	—	—	—
Off-Road Equipment	0.18	0.15	1.38	1.73	< 0.005	0.06	—	0.06	0.05	—	0.05	—	291	291	0.01	< 0.005	—	292
Onsite truck	0.00	0.00	0.00	0.00	0.00	0.00	0.00	0.00	0.00	0.00	0.00	—	0.00	0.00	0.00	0.00	0.00	0.00
Offsite	—	—	—	—	—	—	—	—	—	—	—	—	—	—	—	—	—	—
Daily, Summer (Max)	—	—	—	—	—	—	—	—	—	—	—	—	—	—	—	—	—	—
Worker	0.47	0.39	0.38	6.72	0.00	0.00	0.07	0.07	0.00	0.00	0.00	—	1,227	1,227	0.05	0.04	4.51	1,245
Vendor	0.06	0.03	1.50	0.47	0.01	0.02	0.08	0.10	0.02	0.03	0.05	—	1,364	1,364	0.03	0.21	3.87	1,430
Hauling	0.00	0.00	0.00	0.00	0.00	0.00	0.00	0.00	0.00	0.00	0.00	—	0.00	0.00	0.00	0.00	0.00	0.00

Daily, Winter (Max)	—	—	—	—	—	—	—	—	—	—	—	—	—	—	—	—	—	—
Worker	0.41	0.37	0.42	5.08	0.00	0.00	0.07	0.07	0.00	0.00	0.00	—	1,128	1,128	0.05	0.04	0.12	1,142
Vendor	0.06	0.03	1.57	0.48	0.01	0.02	0.08	0.10	0.02	0.03	0.05	—	1,365	1,365	0.03	0.21	0.10	1,428
Hauling	0.00	0.00	0.00	0.00	0.00	0.00	0.00	0.00	0.00	0.00	0.00	—	0.00	0.00	0.00	0.00	0.00	0.00
Average Daily	—	—	—	—	—	—	—	—	—	—	—	—	—	—	—	—	—	—
Worker	0.27	0.24	0.31	3.59	0.00	0.00	0.05	0.05	0.00	0.00	0.00	—	764	764	0.04	0.03	1.30	775
Vendor	0.04	0.02	1.05	0.32	0.01	0.01	0.05	0.07	0.01	0.02	0.03	—	913	913	0.02	0.14	1.12	956
Hauling	0.00	0.00	0.00	0.00	0.00	0.00	0.00	0.00	0.00	0.00	0.00	—	0.00	0.00	0.00	0.00	0.00	0.00
Annual	—	—	—	—	—	—	—	—	—	—	—	—	—	—	—	—	—	—
Worker	0.05	0.04	0.06	0.66	0.00	0.00	0.01	0.01	0.00	0.00	0.00	—	127	127	0.01	< 0.005	0.22	128
Vendor	0.01	< 0.005	0.19	0.06	< 0.005	< 0.005	0.01	0.01	< 0.005	< 0.005	0.01	—	151	151	< 0.005	0.02	0.19	158
Hauling	0.00	0.00	0.00	0.00	0.00	0.00	0.00	0.00	0.00	0.00	0.00	—	0.00	0.00	0.00	0.00	0.00	0.00

3.5. Building Construction (2026) - Unmitigated

Criteria Pollutants (lb/day for daily, ton/yr for annual) and GHGs (lb/day for daily, MT/yr for annual)

Location	TOG	ROG	NOx	CO	SO2	PM10E	PM10D	PM10T	PM2.5E	PM2.5D	PM2.5T	BCO2	NBCO2	CO2T	CH4	N2O	R	CO2e
Onsite	—	—	—	—	—	—	—	—	—	—	—	—	—	—	—	—	—	—
Daily, Summer (Max)	—	—	—	—	—	—	—	—	—	—	—	—	—	—	—	—	—	—
Daily, Winter (Max)	—	—	—	—	—	—	—	—	—	—	—	—	—	—	—	—	—	—
Off-Road Equipment	1.38	1.16	10.7	14.1	0.03	0.41	—	0.41	0.38	—	0.38	—	2,630	2,630	0.11	0.02	—	2,639
Onsite truck	0.00	0.00	0.00	0.00	0.00	0.00	0.00	0.00	0.00	0.00	0.00	—	0.00	0.00	0.00	0.00	0.00	0.00

Average Daily	—	—	—	—	—	—	—	—	—	—	—	—	—	—	—	—	—	—
Off-Road Equipment	0.22	0.19	1.71	2.26	< 0.005	0.07	—	0.07	0.06	—	0.06	—	422	422	0.02	< 0.005	—	423
Onsite truck	0.00	0.00	0.00	0.00	0.00	0.00	0.00	0.00	0.00	0.00	0.00	—	0.00	0.00	0.00	0.00	0.00	0.00
Annual	—	—	—	—	—	—	—	—	—	—	—	—	—	—	—	—	—	—
Off-Road Equipment	0.04	0.03	0.31	0.41	< 0.005	0.01	—	0.01	0.01	—	0.01	—	69.9	69.9	< 0.005	< 0.005	—	70.1
Onsite truck	0.00	0.00	0.00	0.00	0.00	0.00	0.00	0.00	0.00	0.00	0.00	—	0.00	0.00	0.00	0.00	0.00	0.00
Offsite	—	—	—	—	—	—	—	—	—	—	—	—	—	—	—	—	—	—
Daily, Summer (Max)	—	—	—	—	—	—	—	—	—	—	—	—	—	—	—	—	—	—
Daily, Winter (Max)	—	—	—	—	—	—	—	—	—	—	—	—	—	—	—	—	—	—
Worker	0.39	0.35	0.38	4.74	0.00	0.00	0.07	0.07	0.00	0.00	0.00	—	1,104	1,104	0.02	0.04	0.11	1,117
Vendor	0.06	0.03	1.49	0.46	0.01	0.02	0.08	0.10	0.02	0.03	0.05	—	1,343	1,343	0.03	0.21	0.10	1,406
Hauling	0.00	0.00	0.00	0.00	0.00	0.00	0.00	0.00	0.00	0.00	0.00	—	0.00	0.00	0.00	0.00	0.00	0.00
Average Daily	—	—	—	—	—	—	—	—	—	—	—	—	—	—	—	—	—	—
Worker	0.06	0.06	0.07	0.80	0.00	0.00	0.01	0.01	0.00	0.00	0.00	—	179	179	< 0.005	0.01	0.28	182
Vendor	0.01	< 0.005	0.24	0.07	< 0.005	< 0.005	0.01	0.02	< 0.005	< 0.005	0.01	—	215	215	< 0.005	0.03	0.25	226
Hauling	0.00	0.00	0.00	0.00	0.00	0.00	0.00	0.00	0.00	0.00	0.00	—	0.00	0.00	0.00	0.00	0.00	0.00
Annual	—	—	—	—	—	—	—	—	—	—	—	—	—	—	—	—	—	—
Worker	0.01	0.01	0.01	0.15	0.00	0.00	< 0.005	< 0.005	0.00	0.00	0.00	—	29.7	29.7	< 0.005	< 0.005	0.05	30.1
Vendor	< 0.005	< 0.005	0.04	0.01	< 0.005	< 0.005	< 0.005	< 0.005	< 0.005	< 0.005	< 0.005	—	35.7	35.7	< 0.005	0.01	0.04	37.4
Hauling	0.00	0.00	0.00	0.00	0.00	0.00	0.00	0.00	0.00	0.00	0.00	—	0.00	0.00	0.00	0.00	0.00	0.00

3.7. Paving (2024) - Unmitigated

Criteria Pollutants (lb/day for daily, ton/yr for annual) and GHGs (lb/day for daily, MT/yr for annual)

Location	TOG	ROG	NOx	CO	SO2	PM10E	PM10D	PM10T	PM2.5E	PM2.5D	PM2.5T	BCO2	NBCO2	CO2T	CH4	N2O	R	CO2e
Onsite	—	—	—	—	—	—	—	—	—	—	—	—	—	—	—	—	—	—
Daily, Summer (Max)	—	—	—	—	—	—	—	—	—	—	—	—	—	—	—	—	—	—
Daily, Winter (Max)	—	—	—	—	—	—	—	—	—	—	—	—	—	—	—	—	—	—
Off-Road Equipment	1.01	0.85	7.81	10.0	0.01	0.39	—	0.39	0.36	—	0.36	—	1,512	1,512	0.06	0.01	—	1,517
Paving	—	0.76	—	—	—	—	—	—	—	—	—	—	—	—	—	—	—	—
Onsite truck	0.00	0.00	0.00	0.00	0.00	0.00	0.00	0.00	0.00	0.00	0.00	—	0.00	0.00	0.00	0.00	0.00	0.00
Average Daily	—	—	—	—	—	—	—	—	—	—	—	—	—	—	—	—	—	—
Off-Road Equipment	0.06	0.05	0.43	0.55	< 0.005	0.02	—	0.02	0.02	—	0.02	—	82.8	82.8	< 0.005	< 0.005	—	83.1
Paving	—	0.04	—	—	—	—	—	—	—	—	—	—	—	—	—	—	—	—
Onsite truck	0.00	0.00	0.00	0.00	0.00	0.00	0.00	0.00	0.00	0.00	0.00	—	0.00	0.00	0.00	0.00	0.00	0.00
Annual	—	—	—	—	—	—	—	—	—	—	—	—	—	—	—	—	—	—
Off-Road Equipment	0.01	0.01	0.08	0.10	< 0.005	< 0.005	—	< 0.005	< 0.005	—	< 0.005	—	13.7	13.7	< 0.005	< 0.005	—	13.8
Paving	—	0.01	—	—	—	—	—	—	—	—	—	—	—	—	—	—	—	—
Onsite truck	0.00	0.00	0.00	0.00	0.00	0.00	0.00	0.00	0.00	0.00	0.00	—	0.00	0.00	0.00	0.00	0.00	0.00
Offsite	—	—	—	—	—	—	—	—	—	—	—	—	—	—	—	—	—	—
Daily, Summer (Max)	—	—	—	—	—	—	—	—	—	—	—	—	—	—	—	—	—	—

Daily, Winter (Max)	—	—	—	—	—	—	—	—	—	—	—	—	—	—	—	—	—	—
Worker	0.08	0.07	0.09	0.95	0.00	0.00	0.01	0.01	0.00	0.00	0.00	—	198	198	0.01	0.01	0.02	201
Vendor	0.00	0.00	0.00	0.00	0.00	0.00	0.00	0.00	0.00	0.00	0.00	—	0.00	0.00	0.00	0.00	0.00	0.00
Hauling	0.00	0.00	0.00	0.00	0.00	0.00	0.00	0.00	0.00	0.00	0.00	—	0.00	0.00	0.00	0.00	0.00	0.00
Average Daily	—	—	—	—	—	—	—	—	—	—	—	—	—	—	—	—	—	—
Worker	< 0.005	< 0.005	< 0.005	0.05	0.00	0.00	< 0.005	< 0.005	0.00	0.00	0.00	—	11.0	11.0	< 0.005	< 0.005	0.02	11.2
Vendor	0.00	0.00	0.00	0.00	0.00	0.00	0.00	0.00	0.00	0.00	0.00	—	0.00	0.00	0.00	0.00	0.00	0.00
Hauling	0.00	0.00	0.00	0.00	0.00	0.00	0.00	0.00	0.00	0.00	0.00	—	0.00	0.00	0.00	0.00	0.00	0.00
Annual	—	—	—	—	—	—	—	—	—	—	—	—	—	—	—	—	—	—
Worker	< 0.005	< 0.005	< 0.005	0.01	0.00	0.00	< 0.005	< 0.005	0.00	0.00	0.00	—	1.82	1.82	< 0.005	< 0.005	< 0.005	1.85
Vendor	0.00	0.00	0.00	0.00	0.00	0.00	0.00	0.00	0.00	0.00	0.00	—	0.00	0.00	0.00	0.00	0.00	0.00
Hauling	0.00	0.00	0.00	0.00	0.00	0.00	0.00	0.00	0.00	0.00	0.00	—	0.00	0.00	0.00	0.00	0.00	0.00

3.9. Paving (2025) - Unmitigated

Criteria Pollutants (lb/day for daily, ton/yr for annual) and GHGs (lb/day for daily, MT/yr for annual)

Location	TOG	ROG	NOx	CO	SO2	PM10E	PM10D	PM10T	PM2.5E	PM2.5D	PM2.5T	BCO2	NBCO2	CO2T	CH4	N2O	R	CO2e
Onsite	—	—	—	—	—	—	—	—	—	—	—	—	—	—	—	—	—	—
Daily, Summer (Max)	—	—	—	—	—	—	—	—	—	—	—	—	—	—	—	—	—	—
Daily, Winter (Max)	—	—	—	—	—	—	—	—	—	—	—	—	—	—	—	—	—	—
Off-Road Equipment	0.95	0.80	7.45	9.98	0.01	0.35	—	0.35	0.32	—	0.32	—	1,511	1,511	0.06	0.01	—	1,517
Paving	—	0.76	—	—	—	—	—	—	—	—	—	—	—	—	—	—	—	—

14073-Discovery Village (Innovation/Commercial) Detailed Report, 11/14/2022

Onsite truck	0.00	0.00	0.00	0.00	0.00	0.00	0.00	0.00	0.00	0.00	0.00	0.00	—	0.00	0.00	0.00	0.00	0.00	0.00
Average Daily	—	—	—	—	—	—	—	—	—	—	—	—	—	—	—	—	—	—	—
Off-Road Equipment	0.04	0.04	0.34	0.45	< 0.005	0.02	—	0.02	0.01	—	0.01	—	68.0	68.0	< 0.005	< 0.005	—	68.3	
Paving	—	0.03	—	—	—	—	—	—	—	—	—	—	—	—	—	—	—	—	
Onsite truck	0.00	0.00	0.00	0.00	0.00	0.00	0.00	0.00	0.00	0.00	0.00	—	0.00	0.00	0.00	0.00	0.00	0.00	
Annual	—	—	—	—	—	—	—	—	—	—	—	—	—	—	—	—	—	—	
Off-Road Equipment	0.01	0.01	0.06	0.08	< 0.005	< 0.005	—	< 0.005	< 0.005	—	< 0.005	—	11.3	11.3	< 0.005	< 0.005	—	11.3	
Paving	—	0.01	—	—	—	—	—	—	—	—	—	—	—	—	—	—	—	—	
Onsite truck	0.00	0.00	0.00	0.00	0.00	0.00	0.00	0.00	0.00	0.00	0.00	—	0.00	0.00	0.00	0.00	0.00	0.00	
Offsite	—	—	—	—	—	—	—	—	—	—	—	—	—	—	—	—	—	—	
Daily, Summer (Max)	—	—	—	—	—	—	—	—	—	—	—	—	—	—	—	—	—	—	
Daily, Winter (Max)	—	—	—	—	—	—	—	—	—	—	—	—	—	—	—	—	—	—	
Worker	0.07	0.06	0.07	0.88	0.00	0.00	0.01	0.01	0.00	0.00	0.00	—	194	194	0.01	0.01	0.02	197	
Vendor	0.00	0.00	0.00	0.00	0.00	0.00	0.00	0.00	0.00	0.00	0.00	—	0.00	0.00	0.00	0.00	0.00	0.00	
Hauling	0.00	0.00	0.00	0.00	0.00	0.00	0.00	0.00	0.00	0.00	0.00	—	0.00	0.00	0.00	0.00	0.00	0.00	
Average Daily	—	—	—	—	—	—	—	—	—	—	—	—	—	—	—	—	—	—	
Worker	< 0.005	< 0.005	< 0.005	0.04	0.00	0.00	< 0.005	< 0.005	0.00	0.00	0.00	—	8.86	8.86	< 0.005	< 0.005	0.02	8.98	
Vendor	0.00	0.00	0.00	0.00	0.00	0.00	0.00	0.00	0.00	0.00	0.00	—	0.00	0.00	0.00	0.00	0.00	0.00	
Hauling	0.00	0.00	0.00	0.00	0.00	0.00	0.00	0.00	0.00	0.00	0.00	—	0.00	0.00	0.00	0.00	0.00	0.00	
Annual	—	—	—	—	—	—	—	—	—	—	—	—	—	—	—	—	—	—	
Worker	< 0.005	< 0.005	< 0.005	0.01	0.00	0.00	< 0.005	< 0.005	0.00	0.00	0.00	—	1.47	1.47	< 0.005	< 0.005	< 0.005	1.49	

Vendor	0.00	0.00	0.00	0.00	0.00	0.00	0.00	0.00	0.00	0.00	0.00	0.00	—	0.00	0.00	0.00	0.00	0.00	0.00
Hauling	0.00	0.00	0.00	0.00	0.00	0.00	0.00	0.00	0.00	0.00	0.00	0.00	—	0.00	0.00	0.00	0.00	0.00	0.00

3.11. Architectural Coating (2025) - Unmitigated

Criteria Pollutants (lb/day for daily, ton/yr for annual) and GHGs (lb/day for daily, MT/yr for annual)

Location	TOG	ROG	NOx	CO	SO2	PM10E	PM10D	PM10T	PM2.5E	PM2.5D	PM2.5T	BCO2	NBCO2	CO2T	CH4	N2O	R	CO2e	
Onsite	—	—	—	—	—	—	—	—	—	—	—	—	—	—	—	—	—	—	—
Daily, Summer (Max)	—	—	—	—	—	—	—	—	—	—	—	—	—	—	—	—	—	—	—
Off-Road Equipment	0.21	0.17	1.18	1.52	< 0.005	0.04	—	0.04	0.03	—	0.03	—	178	178	0.01	< 0.005	—	179	
Architectural Coatings	—	4.61	—	—	—	—	—	—	—	—	—	—	—	—	—	—	—	—	—
Onsite truck	0.00	0.00	0.00	0.00	0.00	0.00	0.00	0.00	0.00	0.00	0.00	—	0.00	0.00	0.00	0.00	0.00	0.00	0.00
Daily, Winter (Max)	—	—	—	—	—	—	—	—	—	—	—	—	—	—	—	—	—	—	—
Off-Road Equipment	0.21	0.17	1.18	1.52	< 0.005	0.04	—	0.04	0.03	—	0.03	—	178	178	0.01	< 0.005	—	179	
Architectural Coatings	—	4.61	—	—	—	—	—	—	—	—	—	—	—	—	—	—	—	—	—
Onsite truck	0.00	0.00	0.00	0.00	0.00	0.00	0.00	0.00	0.00	0.00	0.00	—	0.00	0.00	0.00	0.00	0.00	0.00	0.00
Average Daily	—	—	—	—	—	—	—	—	—	—	—	—	—	—	—	—	—	—	—
Off-Road Equipment	0.14	0.11	0.79	1.02	< 0.005	0.02	—	0.02	0.02	—	0.02	—	119	119	< 0.005	< 0.005	—	120	

Architectural Coatings	—	3.08	—	—	—	—	—	—	—	—	—	—	—	—	—	—	—	—
Onsite truck	0.00	0.00	0.00	0.00	0.00	0.00	0.00	0.00	0.00	0.00	0.00	—	0.00	0.00	0.00	0.00	0.00	0.00
Annual	—	—	—	—	—	—	—	—	—	—	—	—	—	—	—	—	—	—
Off-Road Equipment	0.03	0.02	0.14	0.19	< 0.005	< 0.005	—	< 0.005	< 0.005	—	< 0.005	—	19.7	19.7	< 0.005	< 0.005	—	19.8
Architectural Coatings	—	0.56	—	—	—	—	—	—	—	—	—	—	—	—	—	—	—	—
Onsite truck	0.00	0.00	0.00	0.00	0.00	0.00	0.00	0.00	0.00	0.00	0.00	—	0.00	0.00	0.00	0.00	0.00	0.00
Offsite	—	—	—	—	—	—	—	—	—	—	—	—	—	—	—	—	—	—
Daily, Summer (Max)	—	—	—	—	—	—	—	—	—	—	—	—	—	—	—	—	—	—
Worker	0.09	0.08	0.08	1.34	0.00	0.00	0.01	0.01	0.00	0.00	0.00	—	245	245	0.01	0.01	0.90	249
Vendor	0.00	0.00	0.00	0.00	0.00	0.00	0.00	0.00	0.00	0.00	0.00	—	0.00	0.00	0.00	0.00	0.00	0.00
Hauling	0.00	0.00	0.00	0.00	0.00	0.00	0.00	0.00	0.00	0.00	0.00	—	0.00	0.00	0.00	0.00	0.00	0.00
Daily, Winter (Max)	—	—	—	—	—	—	—	—	—	—	—	—	—	—	—	—	—	—
Worker	0.08	0.07	0.08	1.02	0.00	0.00	0.01	0.01	0.00	0.00	0.00	—	226	226	0.01	0.01	0.02	228
Vendor	0.00	0.00	0.00	0.00	0.00	0.00	0.00	0.00	0.00	0.00	0.00	—	0.00	0.00	0.00	0.00	0.00	0.00
Hauling	0.00	0.00	0.00	0.00	0.00	0.00	0.00	0.00	0.00	0.00	0.00	—	0.00	0.00	0.00	0.00	0.00	0.00
Average Daily	—	—	—	—	—	—	—	—	—	—	—	—	—	—	—	—	—	—
Worker	0.05	0.05	0.06	0.72	0.00	0.00	0.01	0.01	0.00	0.00	0.00	—	153	153	0.01	0.01	0.26	155
Vendor	0.00	0.00	0.00	0.00	0.00	0.00	0.00	0.00	0.00	0.00	0.00	—	0.00	0.00	0.00	0.00	0.00	0.00
Hauling	0.00	0.00	0.00	0.00	0.00	0.00	0.00	0.00	0.00	0.00	0.00	—	0.00	0.00	0.00	0.00	0.00	0.00
Annual	—	—	—	—	—	—	—	—	—	—	—	—	—	—	—	—	—	—

Worker	0.01	0.01	0.01	0.13	0.00	0.00	< 0.005	< 0.005	0.00	0.00	0.00	—	25.3	25.3	< 0.005	< 0.005	0.04	25.7
Vendor	0.00	0.00	0.00	0.00	0.00	0.00	0.00	0.00	0.00	0.00	0.00	—	0.00	0.00	0.00	0.00	0.00	0.00
Hauling	0.00	0.00	0.00	0.00	0.00	0.00	0.00	0.00	0.00	0.00	0.00	—	0.00	0.00	0.00	0.00	0.00	0.00

3.13. Architectural Coating (2026) - Unmitigated

Criteria Pollutants (lb/day for daily, ton/yr for annual) and GHGs (lb/day for daily, MT/yr for annual)

Location	TOG	ROG	NOx	CO	SO2	PM10E	PM10D	PM10T	PM2.5E	PM2.5D	PM2.5T	BCO2	NBCO2	CO2T	CH4	N2O	R	CO2e
Onsite	—	—	—	—	—	—	—	—	—	—	—	—	—	—	—	—	—	—
Daily, Summer (Max)	—	—	—	—	—	—	—	—	—	—	—	—	—	—	—	—	—	—
Daily, Winter (Max)	—	—	—	—	—	—	—	—	—	—	—	—	—	—	—	—	—	—
Off-Road Equipment	0.19	0.16	1.14	1.51	< 0.005	0.03	—	0.03	0.03	—	0.03	—	178	178	0.01	< 0.005	—	179
Architectural Coatings	—	4.61	—	—	—	—	—	—	—	—	—	—	—	—	—	—	—	—
Onsite truck	0.00	0.00	0.00	0.00	0.00	0.00	0.00	0.00	0.00	0.00	0.00	—	0.00	0.00	0.00	0.00	0.00	0.00
Average Daily	—	—	—	—	—	—	—	—	—	—	—	—	—	—	—	—	—	—
Off-Road Equipment	0.03	0.03	0.18	0.24	< 0.005	< 0.005	—	< 0.005	< 0.005	—	< 0.005	—	28.6	28.6	< 0.005	< 0.005	—	28.7
Architectural Coatings	—	0.74	—	—	—	—	—	—	—	—	—	—	—	—	—	—	—	—
Onsite truck	0.00	0.00	0.00	0.00	0.00	0.00	0.00	0.00	0.00	0.00	0.00	—	0.00	0.00	0.00	0.00	0.00	0.00
Annual	—	—	—	—	—	—	—	—	—	—	—	—	—	—	—	—	—	—

Off-Road Equipment	0.01	< 0.005	0.03	0.04	< 0.005	< 0.005	—	< 0.005	< 0.005	—	< 0.005	—	4.73	4.73	< 0.005	< 0.005	—	4.75
Architectural Coatings	—	0.13	—	—	—	—	—	—	—	—	—	—	—	—	—	—	—	—
Onsite truck	0.00	0.00	0.00	0.00	0.00	0.00	0.00	0.00	0.00	0.00	0.00	—	0.00	0.00	0.00	0.00	0.00	0.00
Offsite	—	—	—	—	—	—	—	—	—	—	—	—	—	—	—	—	—	—
Daily, Summer (Max)	—	—	—	—	—	—	—	—	—	—	—	—	—	—	—	—	—	—
Daily, Winter (Max)	—	—	—	—	—	—	—	—	—	—	—	—	—	—	—	—	—	—
Worker	0.08	0.07	0.08	0.95	0.00	0.00	0.01	0.01	0.00	0.00	0.00	—	221	221	< 0.005	0.01	0.02	223
Vendor	0.00	0.00	0.00	0.00	0.00	0.00	0.00	0.00	0.00	0.00	0.00	—	0.00	0.00	0.00	0.00	0.00	0.00
Hauling	0.00	0.00	0.00	0.00	0.00	0.00	0.00	0.00	0.00	0.00	0.00	—	0.00	0.00	0.00	0.00	0.00	0.00
Average Daily	—	—	—	—	—	—	—	—	—	—	—	—	—	—	—	—	—	—
Worker	0.01	0.01	0.01	0.16	0.00	0.00	< 0.005	< 0.005	0.00	0.00	0.00	—	35.9	35.9	< 0.005	< 0.005	0.06	36.4
Vendor	0.00	0.00	0.00	0.00	0.00	0.00	0.00	0.00	0.00	0.00	0.00	—	0.00	0.00	0.00	0.00	0.00	0.00
Hauling	0.00	0.00	0.00	0.00	0.00	0.00	0.00	0.00	0.00	0.00	0.00	—	0.00	0.00	0.00	0.00	0.00	0.00
Annual	—	—	—	—	—	—	—	—	—	—	—	—	—	—	—	—	—	—
Worker	< 0.005	< 0.005	< 0.005	0.03	0.00	0.00	< 0.005	< 0.005	0.00	0.00	0.00	—	5.94	5.94	< 0.005	< 0.005	0.01	6.02
Vendor	0.00	0.00	0.00	0.00	0.00	0.00	0.00	0.00	0.00	0.00	0.00	—	0.00	0.00	0.00	0.00	0.00	0.00
Hauling	0.00	0.00	0.00	0.00	0.00	0.00	0.00	0.00	0.00	0.00	0.00	—	0.00	0.00	0.00	0.00	0.00	0.00

3.15. Trenching (2024) - Unmitigated

Criteria Pollutants (lb/day for daily, ton/yr for annual) and GHGs (lb/day for daily, MT/yr for annual)

Location	TOG	ROG	NOx	CO	SO2	PM10E	PM10D	PM10T	PM2.5E	PM2.5D	PM2.5T	BCO2	NBCO2	CO2T	CH4	N2O	R	CO2e
----------	-----	-----	-----	----	-----	-------	-------	-------	--------	--------	--------	------	-------	------	-----	-----	---	------

Onsite	—	—	—	—	—	—	—	—	—	—	—	—	—	—	—	—	—	—
Daily, Summer (Max)	—	—	—	—	—	—	—	—	—	—	—	—	—	—	—	—	—	—
Daily, Winter (Max)	—	—	—	—	—	—	—	—	—	—	—	—	—	—	—	—	—	—
Off-Road Equipment	0.37	0.31	2.19	2.50	< 0.005	0.10	—	0.10	0.09	—	0.09	—	349	349	0.01	< 0.005	—	350
Onsite truck	0.00	0.00	0.00	0.00	0.00	0.00	0.00	0.00	0.00	0.00	0.00	—	0.00	0.00	0.00	0.00	0.00	0.00
Average Daily	—	—	—	—	—	—	—	—	—	—	—	—	—	—	—	—	—	—
Off-Road Equipment	0.03	0.02	0.17	0.19	< 0.005	0.01	—	0.01	0.01	—	0.01	—	26.8	26.8	< 0.005	< 0.005	—	26.9
Onsite truck	0.00	0.00	0.00	0.00	0.00	0.00	0.00	0.00	0.00	0.00	0.00	—	0.00	0.00	0.00	0.00	0.00	0.00
Annual	—	—	—	—	—	—	—	—	—	—	—	—	—	—	—	—	—	—
Off-Road Equipment	0.01	< 0.005	0.03	0.04	< 0.005	< 0.005	—	< 0.005	< 0.005	—	< 0.005	—	4.43	4.43	< 0.005	< 0.005	—	4.45
Onsite truck	0.00	0.00	0.00	0.00	0.00	0.00	0.00	0.00	0.00	0.00	0.00	—	0.00	0.00	0.00	0.00	0.00	0.00
Offsite	—	—	—	—	—	—	—	—	—	—	—	—	—	—	—	—	—	—
Daily, Summer (Max)	—	—	—	—	—	—	—	—	—	—	—	—	—	—	—	—	—	—
Daily, Winter (Max)	—	—	—	—	—	—	—	—	—	—	—	—	—	—	—	—	—	—
Worker	0.03	0.02	0.03	0.32	0.00	0.00	< 0.005	< 0.005	0.00	0.00	0.00	—	66.1	66.1	< 0.005	< 0.005	0.01	67.0
Vendor	0.00	0.00	0.00	0.00	0.00	0.00	0.00	0.00	0.00	0.00	0.00	—	0.00	0.00	0.00	0.00	0.00	0.00
Hauling	0.00	0.00	0.00	0.00	0.00	0.00	0.00	0.00	0.00	0.00	0.00	—	0.00	0.00	0.00	0.00	0.00	0.00

Average Daily	—	—	—	—	—	—	—	—	—	—	—	—	—	—	—	—	—	—
Worker	< 0.005	< 0.005	< 0.005	0.03	0.00	0.00	< 0.005	< 0.005	0.00	0.00	0.00	—	5.14	5.14	< 0.005	< 0.005	0.01	5.21
Vendor	0.00	0.00	0.00	0.00	0.00	0.00	0.00	0.00	0.00	0.00	0.00	—	0.00	0.00	0.00	0.00	0.00	0.00
Hauling	0.00	0.00	0.00	0.00	0.00	0.00	0.00	0.00	0.00	0.00	0.00	—	0.00	0.00	0.00	0.00	0.00	0.00
Annual	—	—	—	—	—	—	—	—	—	—	—	—	—	—	—	—	—	—
Worker	< 0.005	< 0.005	< 0.005	< 0.005	0.00	0.00	< 0.005	< 0.005	0.00	0.00	0.00	—	0.85	0.85	< 0.005	< 0.005	< 0.005	0.86
Vendor	0.00	0.00	0.00	0.00	0.00	0.00	0.00	0.00	0.00	0.00	0.00	—	0.00	0.00	0.00	0.00	0.00	0.00
Hauling	0.00	0.00	0.00	0.00	0.00	0.00	0.00	0.00	0.00	0.00	0.00	—	0.00	0.00	0.00	0.00	0.00	0.00

4. Operations Emissions Details

4.10. Soil Carbon Accumulation By Vegetation Type

4.10.1. Soil Carbon Accumulation By Vegetation Type - Unmitigated

Criteria Pollutants (lb/day for daily, ton/yr for annual) and GHGs (lb/day for daily, MT/yr for annual)

Vegetation	TOG	ROG	NOx	CO	SO2	PM10E	PM10D	PM10T	PM2.5E	PM2.5D	PM2.5T	BCO2	NBCO2	CO2T	CH4	N2O	R	CO2e
Daily, Summer (Max)	—	—	—	—	—	—	—	—	—	—	—	—	—	—	—	—	—	—
Total	—	—	—	—	—	—	—	—	—	—	—	—	—	—	—	—	—	—
Daily, Winter (Max)	—	—	—	—	—	—	—	—	—	—	—	—	—	—	—	—	—	—
Total	—	—	—	—	—	—	—	—	—	—	—	—	—	—	—	—	—	—
Annual	—	—	—	—	—	—	—	—	—	—	—	—	—	—	—	—	—	—
Total	—	—	—	—	—	—	—	—	—	—	—	—	—	—	—	—	—	—

4.10.2. Above and Belowground Carbon Accumulation by Land Use Type - Unmitigated

Criteria Pollutants (lb/day for daily, ton/yr for annual) and GHGs (lb/day for daily, MT/yr for annual)

Land Use	TOG	ROG	NOx	CO	SO2	PM10E	PM10D	PM10T	PM2.5E	PM2.5D	PM2.5T	BCO2	NBCO2	CO2T	CH4	N2O	R	CO2e
Daily, Summer (Max)	—	—	—	—	—	—	—	—	—	—	—	—	—	—	—	—	—	—
Total	—	—	—	—	—	—	—	—	—	—	—	—	—	—	—	—	—	—
Daily, Winter (Max)	—	—	—	—	—	—	—	—	—	—	—	—	—	—	—	—	—	—
Total	—	—	—	—	—	—	—	—	—	—	—	—	—	—	—	—	—	—
Annual	—	—	—	—	—	—	—	—	—	—	—	—	—	—	—	—	—	—
Total	—	—	—	—	—	—	—	—	—	—	—	—	—	—	—	—	—	—

4.10.3. Avoided and Sequestered Emissions by Species - Unmitigated

Criteria Pollutants (lb/day for daily, ton/yr for annual) and GHGs (lb/day for daily, MT/yr for annual)

Species	TOG	ROG	NOx	CO	SO2	PM10E	PM10D	PM10T	PM2.5E	PM2.5D	PM2.5T	BCO2	NBCO2	CO2T	CH4	N2O	R	CO2e
Daily, Summer (Max)	—	—	—	—	—	—	—	—	—	—	—	—	—	—	—	—	—	—
Avoided	—	—	—	—	—	—	—	—	—	—	—	—	—	—	—	—	—	—
Subtotal	—	—	—	—	—	—	—	—	—	—	—	—	—	—	—	—	—	—
Sequestered	—	—	—	—	—	—	—	—	—	—	—	—	—	—	—	—	—	—
Subtotal	—	—	—	—	—	—	—	—	—	—	—	—	—	—	—	—	—	—
Removed	—	—	—	—	—	—	—	—	—	—	—	—	—	—	—	—	—	—
Subtotal	—	—	—	—	—	—	—	—	—	—	—	—	—	—	—	—	—	—
—	—	—	—	—	—	—	—	—	—	—	—	—	—	—	—	—	—	—

Daily, Winter (Max)	—	—	—	—	—	—	—	—	—	—	—	—	—	—	—	—	—	—
Avoided	—	—	—	—	—	—	—	—	—	—	—	—	—	—	—	—	—	—
Subtotal	—	—	—	—	—	—	—	—	—	—	—	—	—	—	—	—	—	—
Sequestered	—	—	—	—	—	—	—	—	—	—	—	—	—	—	—	—	—	—
Subtotal	—	—	—	—	—	—	—	—	—	—	—	—	—	—	—	—	—	—
Removed	—	—	—	—	—	—	—	—	—	—	—	—	—	—	—	—	—	—
Subtotal	—	—	—	—	—	—	—	—	—	—	—	—	—	—	—	—	—	—
—	—	—	—	—	—	—	—	—	—	—	—	—	—	—	—	—	—	—
Annual	—	—	—	—	—	—	—	—	—	—	—	—	—	—	—	—	—	—
Avoided	—	—	—	—	—	—	—	—	—	—	—	—	—	—	—	—	—	—
Subtotal	—	—	—	—	—	—	—	—	—	—	—	—	—	—	—	—	—	—
Sequestered	—	—	—	—	—	—	—	—	—	—	—	—	—	—	—	—	—	—
Subtotal	—	—	—	—	—	—	—	—	—	—	—	—	—	—	—	—	—	—
Removed	—	—	—	—	—	—	—	—	—	—	—	—	—	—	—	—	—	—
Subtotal	—	—	—	—	—	—	—	—	—	—	—	—	—	—	—	—	—	—
—	—	—	—	—	—	—	—	—	—	—	—	—	—	—	—	—	—	—

5. Activity Data

5.1. Construction Schedule

Phase Name	Phase Type	Start Date	End Date	Days Per Week	Work Days per Phase	Phase Description
InTract Rough Grading	Grading	9/24/2024	10/24/2024	5.00	23.0	—

Building Construction & Finish Grade	Building Construction	1/24/2025	3/23/2026	5.00	302	—
InTract Paving	Paving	12/4/2024	1/23/2025	5.00	37.0	—
Architectural Coating	Architectural Coating	1/24/2025	3/23/2026	5.00	302	—
InTract Underground Utilities	Trenching	10/25/2024	12/3/2024	5.00	28.0	—

5.2. Off-Road Equipment

5.2.1. Unmitigated

Phase Name	Equipment Type	Fuel Type	Engine Tier	Number per Day	Hours Per Day	Horsepower	Load Factor
InTract Rough Grading	Crawler Tractors	Diesel	Average	2.00	8.00	87.0	0.43
InTract Rough Grading	Graders	Diesel	Average	1.00	8.00	148	0.41
InTract Rough Grading	Rubber Tired Dozers	Diesel	Average	1.00	8.00	367	0.40
InTract Rough Grading	Scrapers	Diesel	Average	2.00	8.00	423	0.48
InTract Rough Grading	Crawler Tractors	Diesel	Average	2.00	8.00	87.0	0.43
Building Construction & Finish Grade	Cranes	Diesel	Average	1.00	8.00	367	0.29
Building Construction & Finish Grade	Forklifts	Diesel	Average	3.00	8.00	82.0	0.20
Building Construction & Finish Grade	Generator Sets	Diesel	Average	1.00	8.00	14.0	0.74
Building Construction & Finish Grade	Tractors/Loaders/Backhoes	Diesel	Average	3.00	8.00	84.0	0.37
Building Construction & Finish Grade	Welders	Diesel	Average	1.00	8.00	46.0	0.45
InTract Paving	Pavers	Diesel	Average	2.00	8.00	81.0	0.42
InTract Paving	Paving Equipment	Diesel	Average	2.00	8.00	89.0	0.36
InTract Paving	Rollers	Diesel	Average	2.00	8.00	36.0	0.38
Architectural Coating	Air Compressors	Diesel	Average	1.00	8.00	37.0	0.48

InTract Underground Utilities	Excavators	Diesel	Average	1.00	8.00	36.0	0.38
InTract Underground Utilities	Trenchers	Diesel	Average	1.00	8.00	40.0	0.50

5.3. Construction Vehicles

5.3.1. Unmitigated

Phase Name	Trip Type	One-Way Trips per Day	Miles per Trip	Vehicle Mix
InTract Underground Utilities	—	—	—	—
InTract Underground Utilities	Worker	5.00	18.5	LDA,LDT1,LDT2
InTract Underground Utilities	Vendor	—	10.2	HHDT,MHDT
InTract Underground Utilities	Hauling	0.00	20.0	HHDT
InTract Underground Utilities	Onsite truck	—	—	HHDT
InTract Rough Grading	—	—	—	—
InTract Rough Grading	Worker	20.0	18.5	LDA,LDT1,LDT2
InTract Rough Grading	Vendor	—	10.2	HHDT,MHDT
InTract Rough Grading	Hauling	0.00	20.0	HHDT
InTract Rough Grading	Onsite truck	—	—	HHDT
Building Construction & Finish Grade	—	—	—	—
Building Construction & Finish Grade	Worker	87.0	18.5	LDA,LDT1,LDT2
Building Construction & Finish Grade	Vendor	44.6	10.2	HHDT,MHDT
Building Construction & Finish Grade	Hauling	0.00	20.0	HHDT
Building Construction & Finish Grade	Onsite truck	—	—	HHDT
InTract Paving	—	—	—	—
InTract Paving	Worker	15.0	18.5	LDA,LDT1,LDT2
InTract Paving	Vendor	—	10.2	HHDT,MHDT
InTract Paving	Hauling	0.00	20.0	HHDT

InTract Paving	Onsite truck	—	—	HHDT
Architectural Coating	—	—	—	—
Architectural Coating	Worker	17.4	18.5	LDA,LDT1,LDT2
Architectural Coating	Vendor	—	10.2	HHDT,MHDT
Architectural Coating	Hauling	0.00	20.0	HHDT
Architectural Coating	Onsite truck	—	—	HHDT

5.4. Vehicles

5.4.1. Construction Vehicle Control Strategies

Non-applicable. No control strategies activated by user.

5.5. Architectural Coatings

Phase Name	Residential Interior Area Coated (sq ft)	Residential Exterior Area Coated (sq ft)	Non-Residential Interior Area Coated (sq ft)	Non-Residential Exterior Area Coated (sq ft)	Parking Area Coated (sq ft)
Architectural Coating	0.00	0.00	408,000	136,000	28,078

5.6. Dust Mitigation

5.6.1. Construction Earthmoving Activities

Phase Name	Material Imported (cy)	Material Exported (cy)	Acres Graded (acres)	Material Demolished (sq. ft.)	Acres Paved (acres)
InTract Rough Grading	—	—	115	0.00	—
InTract Paving	0.00	0.00	0.00	0.00	10.7

5.6.2. Construction Earthmoving Control Strategies

Control Strategies Applied	Frequency (per day)	PM10 Reduction	PM2.5 Reduction
Water Exposed Area	3	74%	74%

5.7. Construction Paving

Land Use	Area Paved (acres)	% Asphalt
Office Park	0.00	0%
Regional Shopping Center	0.00	0%
Parking Lot	1.68	100%
Other Asphalt Surfaces	9.06	100%

5.8. Construction Electricity Consumption and Emissions Factors

kWh per Year and Emission Factor (lb/MWh)

Year	kWh per Year	CO2	CH4	N2O
2024	0.00	532	0.03	< 0.005
2025	0.00	532	0.03	< 0.005
2026	0.00	532	0.03	< 0.005

5.18. Vegetation

5.18.1. Land Use Change

5.18.1.1. Unmitigated

Vegetation Land Use Type	Vegetation Soil Type	Initial Acres	Final Acres
--------------------------	----------------------	---------------	-------------

5.18.1. Biomass Cover Type

5.18.1.1. Unmitigated

Biomass Cover Type	Initial Acres	Final Acres
--------------------	---------------	-------------

5.18.2. Sequestration

5.18.2.1. Unmitigated

Tree Type	Number	Electricity Saved (kWh/year)	Natural Gas Saved (btu/year)
-----------	--------	------------------------------	------------------------------

6. Climate Risk Detailed Report

6.1. Climate Risk Summary

Cal-Adapt midcentury 2040–2059 average projections for four hazards are reported below for your project location. These are under Representation Concentration Pathway (RCP) 8.5 which assumes GHG emissions will continue to rise strongly through 2050 and then plateau around 2100.

Climate Hazard	Result for Project Location	Unit
Temperature and Extreme Heat	28.6	annual days of extreme heat
Extreme Precipitation	3.45	annual days with precipitation above 20 mm
Sea Level Rise	0.00	meters of inundation depth
Wildfire	16.5	annual hectares burned

Temperature and Extreme Heat data are for grid cell in which your project are located. The projection is based on the 98th historical percentile of daily maximum/minimum temperatures from observed historical data (32 climate model ensemble from Cal-Adapt, 2040–2059 average under RCP 8.5). Each grid cell is 6 kilometers (km) by 6 km, or 3.7 miles (mi) by 3.7 mi.

Extreme Precipitation data are for the grid cell in which your project are located. The threshold of 20 mm is equivalent to about ¾ an inch of rain, which would be light to moderate rainfall if received over a full day or heavy rain if received over a period of 2 to 4 hours. Each grid cell is 6 kilometers (km) by 6 km, or 3.7 miles (mi) by 3.7 mi.

Sea Level Rise data are for the grid cell in which your project are located. The projections are from Radke et al. (2017), as reported in Cal-Adapt (2040–2059 average under RCP 8.5), and consider different increments of sea level rise coupled with extreme storm events. Users may select from four model simulations to view the range in potential inundation depth for the grid cell. The four simulations make different assumptions about expected rainfall and temperature are: Warmer/drier (HadGEM2-ES), Cooler/wetter (CNRM-CM5), Average conditions (CanESM2), Range of different rainfall and temperature possibilities (MIROC5). Each grid cell is 50 meters (m) by 50 m, or about 164 feet (ft) by 164 ft.

Wildfire data are for the grid cell in which your project are located. The projections are from UC Davis, as reported in Cal-Adapt (2040–2059 average under RCP 8.5), and consider historical data of climate, vegetation, population density, and large (> 400 ha) fire history. Users may select from four model simulations to view the range in potential wildfire probabilities for the grid cell. The four simulations make different assumptions about expected rainfall and temperature are: Warmer/drier (HadGEM2-ES), Cooler/wetter (CNRM-CM5), Average conditions (CanESM2), Range of different rainfall and temperature possibilities (MIROC5). Each grid cell is 6 kilometers (km) by 6 km, or 3.7 miles (mi) by 3.7 mi.

6.2. Initial Climate Risk Scores

Climate Hazard	Exposure Score	Sensitivity Score	Adaptive Capacity Score	Vulnerability Score
Temperature and Extreme Heat	3	0	0	N/A

Extreme Precipitation	N/A	N/A	N/A	N/A
Sea Level Rise	1	0	0	N/A
Wildfire	1	0	0	N/A
Flooding	N/A	N/A	N/A	N/A
Drought	N/A	N/A	N/A	N/A
Snowpack	N/A	N/A	N/A	N/A
Air Quality	0	0	0	N/A

The sensitivity score reflects the extent to which a project would be adversely affected by exposure to a climate hazard. Exposure is rated on a scale of 1 to 5, with a score of 5 representing the greatest exposure.

The adaptive capacity of a project refers to its ability to manage and reduce vulnerabilities from projected climate hazards. Adaptive capacity is rated on a scale of 1 to 5, with a score of 5 representing the greatest ability to adapt.

The overall vulnerability scores are calculated based on the potential impacts and adaptive capacity assessments for each hazard. Scores do not include implementation of climate risk reduction measures.

6.3. Adjusted Climate Risk Scores

Climate Hazard	Exposure Score	Sensitivity Score	Adaptive Capacity Score	Vulnerability Score
Temperature and Extreme Heat	3	1	1	3
Extreme Precipitation	N/A	N/A	N/A	N/A
Sea Level Rise	1	1	1	2
Wildfire	1	1	1	2
Flooding	N/A	N/A	N/A	N/A
Drought	N/A	N/A	N/A	N/A
Snowpack	N/A	N/A	N/A	N/A
Air Quality	1	1	1	2

The sensitivity score reflects the extent to which a project would be adversely affected by exposure to a climate hazard. Exposure is rated on a scale of 1 to 5, with a score of 5 representing the greatest exposure.

The adaptive capacity of a project refers to its ability to manage and reduce vulnerabilities from projected climate hazards. Adaptive capacity is rated on a scale of 1 to 5, with a score of 5 representing the greatest ability to adapt.

The overall vulnerability scores are calculated based on the potential impacts and adaptive capacity assessments for each hazard. Scores include implementation of climate risk reduction measures.

6.4. Climate Risk Reduction Measures

7. Health and Equity Details

7.1. CalEnviroScreen 4.0 Scores

The maximum CalEnviroScreen score is 100. A high score (i.e., greater than 50) reflects a higher pollution burden compared to other census tracts in the state.

Indicator	Result for Project Census Tract
Exposure Indicators	—
AQ-Ozone	80.0
AQ-PM	40.4
AQ-DPM	31.3
Drinking Water	11.0
Lead Risk Housing	4.06
Pesticides	13.6
Toxic Releases	14.3
Traffic	81.3
Effect Indicators	—
CleanUp Sites	0.00
Groundwater	0.00
Haz Waste Facilities/Generators	73.6
Impaired Water Bodies	58.7
Solid Waste	0.00
Sensitive Population	—
Asthma	31.6
Cardio-vascular	76.0
Low Birth Weights	56.6
Socioeconomic Factor Indicators	—
Education	40.1
Housing	12.8

Linguistic	8.49
Poverty	34.9
Unemployment	48.3

7.2. Healthy Places Index Scores

The maximum Health Places Index score is 100. A high score (i.e., greater than 50) reflects healthier community conditions compared to other census tracts in the state.

Indicator	Result for Project Census Tract
Economic	—
Above Poverty	70.31951752
Employed	39.30450404
Median HI	80.88027717
Education	—
Bachelor's or higher	58.29590658
High school enrollment	100
Preschool enrollment	64.72475298
Transportation	—
Auto Access	89.83703323
Active commuting	12.60105223
Social	—
2-parent households	73.95098165
Voting	49.22366226
Neighborhood	—
Alcohol availability	89.3750802
Park access	2.194276915
Retail density	10.31695111
Supermarket access	18.61927371
Tree canopy	4.38855383

Housing	—
Homeownership	67.93276017
Housing habitability	86.16707301
Low-inc homeowner severe housing cost burden	69.34428333
Low-inc renter severe housing cost burden	80.27717182
Uncrowded housing	68.66418581
Health Outcomes	—
Insured adults	89.59322469
Arthritis	10.7
Asthma ER Admissions	78.7
High Blood Pressure	18.2
Cancer (excluding skin)	10.4
Asthma	46.1
Coronary Heart Disease	23.5
Chronic Obstructive Pulmonary Disease	33.2
Diagnosed Diabetes	68.9
Life Expectancy at Birth	83.5
Cognitively Disabled	29.3
Physically Disabled	73.0
Heart Attack ER Admissions	38.4
Mental Health Not Good	64.8
Chronic Kidney Disease	45.1
Obesity	48.4
Pedestrian Injuries	39.7
Physical Health Not Good	61.7
Stroke	51.7
Health Risk Behaviors	—

Binge Drinking	19.3
Current Smoker	59.6
No Leisure Time for Physical Activity	72.6
Climate Change Exposures	—
Wildfire Risk	18.1
SLR Inundation Area	0.0
Children	5.7
Elderly	87.4
English Speaking	95.5
Foreign-born	16.2
Outdoor Workers	58.6
Climate Change Adaptive Capacity	—
Impervious Surface Cover	74.9
Traffic Density	62.3
Traffic Access	23.0
Other Indices	—
Hardship	29.8
Other Decision Support	—
2016 Voting	55.2

7.3. Overall Health & Equity Scores

Metric	Result for Project Census Tract
CalEnviroScreen 4.0 Score for Project Location (a)	30.0
Healthy Places Index Score for Project Location (b)	67.0
Project Located in a Designated Disadvantaged Community (Senate Bill 535)	No
Project Located in a Low-Income Community (Assembly Bill 1550)	No
Project Located in a Community Air Protection Program Community (Assembly Bill 617)	No

a: The maximum CalEnviroScreen score is 100. A high score (i.e., greater than 50) reflects a higher pollution burden compared to other census tracts in the state.

b: The maximum Health Places Index score is 100. A high score (i.e., greater than 50) reflects healthier community conditions compared to other census tracts in the state.

7.4. Health & Equity Measures

No Health & Equity Measures selected.

7.5. Evaluation Scorecard

Health & Equity Evaluation Scorecard not completed.

7.6. Health & Equity Custom Measures

No Health & Equity Custom Measures created.

8. User Changes to Default Data

Screen	Justification
Land Use	Taken from site plan
Construction: Construction Phases	Client Indicated Schedule
Construction: Off-Road Equipment	Client Indicated Construction Equipment
Construction: Architectural Coatings	SCAQMD Rule 1113

14073-Discovery Village (Residential) Detailed Report

Table of Contents

1. Basic Project Information
 - 1.1. Basic Project Information
 - 1.2. Land Use Types
 - 1.3. User-Selected Emission Reduction Measures by Emissions Sector
2. Emissions Summary
 - 2.1. Construction Emissions Compared Against Thresholds
 - 2.2. Construction Emissions by Year, Unmitigated
3. Construction Emissions Details
 - 3.1. Grading (2024) - Unmitigated
 - 3.3. Building Construction (2024) - Unmitigated
 - 3.5. Building Construction (2025) - Unmitigated
 - 3.7. Building Construction (2026) - Unmitigated
 - 3.9. Building Construction (2027) - Unmitigated
 - 3.11. Paving (2024) - Unmitigated

3.13. Architectural Coating (2024) - Unmitigated

3.15. Architectural Coating (2025) - Unmitigated

3.17. Architectural Coating (2026) - Unmitigated

3.19. Architectural Coating (2027) - Unmitigated

3.21. Trenching (2024) - Unmitigated

4. Operations Emissions Details

4.10. Soil Carbon Accumulation By Vegetation Type

4.10.1. Soil Carbon Accumulation By Vegetation Type - Unmitigated

4.10.2. Above and Belowground Carbon Accumulation by Land Use Type - Unmitigated

4.10.3. Avoided and Sequestered Emissions by Species - Unmitigated

5. Activity Data

5.1. Construction Schedule

5.2. Off-Road Equipment

5.2.1. Unmitigated

5.3. Construction Vehicles

5.3.1. Unmitigated

5.4. Vehicles

5.4.1. Construction Vehicle Control Strategies

5.5. Architectural Coatings

5.6. Dust Mitigation

5.6.1. Construction Earthmoving Activities

5.6.2. Construction Earthmoving Control Strategies

5.7. Construction Paving

5.8. Construction Electricity Consumption and Emissions Factors

5.18. Vegetation

5.18.1. Land Use Change

5.18.1.1. Unmitigated

5.18.1. Biomass Cover Type

5.18.1.1. Unmitigated

5.18.2. Sequestration

5.18.2.1. Unmitigated

6. Climate Risk Detailed Report

6.1. Climate Risk Summary

6.2. Initial Climate Risk Scores

6.3. Adjusted Climate Risk Scores

6.4. Climate Risk Reduction Measures

7. Health and Equity Details

7.1. CalEnviroScreen 4.0 Scores

7.2. Healthy Places Index Scores

7.3. Overall Health & Equity Scores

7.4. Health & Equity Measures

7.5. Evaluation Scorecard

7.6. Health & Equity Custom Measures

8. User Changes to Default Data

1. Basic Project Information

1.1. Basic Project Information

Data Field	Value
Project Name	14073-Discovery Village (Residential)
Lead Agency	—
Land Use Scale	Project/site
Analysis Level for Defaults	County
Windspeed (m/s)	2.50
Precipitation (days)	18.6
Location	33.61081091086113, -117.16602601375352
County	Riverside-South Coast
City	Murrieta
Air District	South Coast AQMD
Air Basin	South Coast
TAZ	5545
EDFZ	11
Electric Utility	Southern California Edison
Gas Utility	Southern California Gas

1.2. Land Use Types

Land Use Subtype	Size	Unit	Lot Acreage	Building Area (sq ft)	Landscape Area (sq ft)	Special Landscape Area (sq ft)	Population	Description
Condo/Townhouse	199	Dwelling Unit	12.4	210,940	0.00	—	643	—
Single Family Housing	237	Dwelling Unit	16.1	462,150	2,775,947	—	766	—

1.3. User-Selected Emission Reduction Measures by Emissions Sector

No measures selected

2. Emissions Summary

2.1. Construction Emissions Compared Against Thresholds

Criteria Pollutants (lb/day for daily, ton/yr for annual) and GHGs (lb/day for daily, MT/yr for annual)

Un/Mit.	TOG	ROG	NOx	CO	SO2	PM10E	PM10D	PM10T	PM2.5E	PM2.5D	PM2.5T	BCO2	NBCO2	CO2T	CH4	N2O	R	CO2e
Daily, Summer (Max)	—	—	—	—	—	—	—	—	—	—	—	—	—	—	—	—	—	—
Unmit.	5.35	7.89	41.7	39.2	0.07	2.15	3.98	5.35	1.98	1.07	3.05	—	8,204	8,204	0.31	0.38	19.7	8,343
Daily, Winter (Max)	—	—	—	—	—	—	—	—	—	—	—	—	—	—	—	—	—	—
Unmit.	5.34	7.81	41.7	35.6	0.07	2.15	3.98	5.35	1.98	1.07	3.05	—	7,885	7,885	0.32	0.38	0.51	8,006
Average Daily (Max)	—	—	—	—	—	—	—	—	—	—	—	—	—	—	—	—	—	—
Unmit.	2.15	5.38	11.1	23.6	0.03	0.37	2.81	3.19	0.35	0.67	1.02	—	5,596	5,596	0.22	0.27	5.63	5,687
Annual (Max)	—	—	—	—	—	—	—	—	—	—	—	—	—	—	—	—	—	—
Unmit.	0.39	0.98	2.03	4.31	< 0.005	0.07	0.51	0.58	0.06	0.12	0.19	—	926	926	0.04	0.04	0.93	942

2.2. Construction Emissions by Year, Unmitigated

Criteria Pollutants (lb/day for daily, ton/yr for annual) and GHGs (lb/day for daily, MT/yr for annual)

Year	TOG	ROG	NOx	CO	SO2	PM10E	PM10D	PM10T	PM2.5E	PM2.5D	PM2.5T	BCO2	NBCO2	CO2T	CH4	N2O	R	CO2e
Daily - Summer (Max)	—	—	—	—	—	—	—	—	—	—	—	—	—	—	—	—	—	—

2024	5.35	7.89	41.7	39.2	0.07	2.15	3.98	5.35	1.98	1.07	3.05	—	8,204	8,204	0.31	0.38	19.7	8,343
2025	3.20	7.61	15.3	37.3	0.04	0.52	3.98	4.51	0.48	0.95	1.43	—	8,101	8,101	0.31	0.38	18.3	8,238
2026	2.93	7.47	14.4	35.7	0.04	0.46	3.98	4.45	0.43	0.95	1.38	—	7,994	7,994	0.31	0.37	16.7	8,129
2027	2.81	7.36	13.7	34.2	0.04	0.41	3.98	4.40	0.38	0.95	1.33	—	7,898	7,898	0.19	0.36	15.0	8,025
Daily - Winter (Max)	—	—	—	—	—	—	—	—	—	—	—	—	—	—	—	—	—	—
2024	5.34	7.81	41.7	35.6	0.07	2.15	3.98	5.35	1.98	1.07	3.05	—	7,885	7,885	0.32	0.38	0.51	8,006
2025	3.02	7.54	15.5	32.2	0.04	0.52	3.98	4.51	0.48	0.95	1.43	—	7,790	7,790	0.31	0.38	0.47	7,910
2026	2.87	7.41	14.6	31.0	0.04	0.46	3.98	4.45	0.43	0.95	1.38	—	7,691	7,691	0.20	0.38	0.43	7,808
2027	2.75	7.30	13.9	29.8	0.04	0.41	3.98	4.40	0.38	0.95	1.33	—	7,601	7,601	0.19	0.36	0.39	7,713
Average Daily	—	—	—	—	—	—	—	—	—	—	—	—	—	—	—	—	—	—
2024	1.51	2.86	8.82	14.4	0.02	0.37	1.47	1.84	0.34	0.37	0.71	—	3,166	3,166	0.13	0.12	2.76	3,209
2025	2.15	5.38	11.1	23.6	0.03	0.37	2.81	3.19	0.35	0.67	1.02	—	5,596	5,596	0.22	0.27	5.63	5,687
2026	2.04	5.29	10.5	22.6	0.03	0.33	2.81	3.14	0.30	0.67	0.97	—	5,524	5,524	0.14	0.27	5.13	5,613
2027	1.59	4.23	8.09	17.6	0.02	0.24	2.28	2.52	0.22	0.54	0.76	—	4,428	4,428	0.11	0.21	3.76	4,496
Annual	—	—	—	—	—	—	—	—	—	—	—	—	—	—	—	—	—	—
2024	0.28	0.52	1.61	2.63	< 0.005	0.07	0.27	0.34	0.06	0.07	0.13	—	524	524	0.02	0.02	0.46	531
2025	0.39	0.98	2.03	4.31	< 0.005	0.07	0.51	0.58	0.06	0.12	0.19	—	926	926	0.04	0.04	0.93	942
2026	0.37	0.96	1.92	4.13	< 0.005	0.06	0.51	0.57	0.06	0.12	0.18	—	915	915	0.02	0.04	0.85	929
2027	0.29	0.77	1.48	3.22	< 0.005	0.04	0.42	0.46	0.04	0.10	0.14	—	733	733	0.02	0.03	0.62	744

3. Construction Emissions Details

3.1. Grading (2024) - Unmitigated

Criteria Pollutants (lb/day for daily, ton/yr for annual) and GHGs (lb/day for daily, MT/yr for annual)

Location	TOG	ROG	NOx	CO	SO2	PM10E	PM10D	PM10T	PM2.5E	PM2.5D	PM2.5T	BCO2	NBCO2	CO2T	CH4	N2O	R	CO2e
----------	-----	-----	-----	----	-----	-------	-------	-------	--------	--------	--------	------	-------	------	-----	-----	---	------

Onsite	—	—	—	—	—	—	—	—	—	—	—	—	—	—	—	—	—	—
Daily, Summer (Max)	—	—	—	—	—	—	—	—	—	—	—	—	—	—	—	—	—	—
Off-Road Equipment	5.24	4.40	41.6	34.4	0.07	2.15	—	2.15	1.98	—	1.98	—	7,129	7,129	0.29	0.06	—	7,154
Dust From Material Movement:	—	—	—	—	—	—	2.94	2.94	—	1.01	1.01	—	—	—	—	—	—	—
Onsite truck	0.00	0.00	0.00	0.00	0.00	0.00	0.00	0.00	0.00	0.00	0.00	—	0.00	0.00	0.00	0.00	0.00	0.00
Daily, Winter (Max)	—	—	—	—	—	—	—	—	—	—	—	—	—	—	—	—	—	—
Off-Road Equipment	5.24	4.40	41.6	34.4	0.07	2.15	—	2.15	1.98	—	1.98	—	7,129	7,129	0.29	0.06	—	7,154
Dust From Material Movement:	—	—	—	—	—	—	2.94	2.94	—	1.01	1.01	—	—	—	—	—	—	—
Onsite truck	0.00	0.00	0.00	0.00	0.00	0.00	0.00	0.00	0.00	0.00	0.00	—	0.00	0.00	0.00	0.00	0.00	0.00
Average Daily	—	—	—	—	—	—	—	—	—	—	—	—	—	—	—	—	—	—
Off-Road Equipment	0.33	0.28	2.62	2.17	< 0.005	0.14	—	0.14	0.12	—	0.12	—	449	449	0.02	< 0.005	—	451
Dust From Material Movement:	—	—	—	—	—	—	0.19	0.19	—	0.06	0.06	—	—	—	—	—	—	—
Onsite truck	0.00	0.00	0.00	0.00	0.00	0.00	0.00	0.00	0.00	0.00	0.00	—	0.00	0.00	0.00	0.00	0.00	0.00
Annual	—	—	—	—	—	—	—	—	—	—	—	—	—	—	—	—	—	—

Off-Road Equipment	0.06	0.05	0.48	0.40	< 0.005	0.02	—	0.02	0.02	—	0.02	—	74.4	74.4	< 0.005	< 0.005	—	74.6
Dust From Material Movement	—	—	—	—	—	—	0.03	0.03	—	0.01	0.01	—	—	—	—	—	—	—
Onsite truck	0.00	0.00	0.00	0.00	0.00	0.00	0.00	0.00	0.00	0.00	0.00	—	0.00	0.00	0.00	0.00	0.00	0.00
Offsite	—	—	—	—	—	—	—	—	—	—	—	—	—	—	—	—	—	—
Daily, Summer (Max)	—	—	—	—	—	—	—	—	—	—	—	—	—	—	—	—	—	—
Worker	0.11	0.10	0.10	1.67	0.00	0.00	0.02	0.02	0.00	0.00	0.00	—	288	288	0.01	0.01	1.14	292
Vendor	0.00	0.00	0.00	0.00	0.00	0.00	0.00	0.00	0.00	0.00	0.00	—	0.00	0.00	0.00	0.00	0.00	0.00
Hauling	0.00	0.00	0.00	0.00	0.00	0.00	0.00	0.00	0.00	0.00	0.00	—	0.00	0.00	0.00	0.00	0.00	0.00
Daily, Winter (Max)	—	—	—	—	—	—	—	—	—	—	—	—	—	—	—	—	—	—
Worker	0.11	0.10	0.11	1.26	0.00	0.00	0.02	0.02	0.00	0.00	0.00	—	265	265	0.01	0.01	0.03	268
Vendor	0.00	0.00	0.00	0.00	0.00	0.00	0.00	0.00	0.00	0.00	0.00	—	0.00	0.00	0.00	0.00	0.00	0.00
Hauling	0.00	0.00	0.00	0.00	0.00	0.00	0.00	0.00	0.00	0.00	0.00	—	0.00	0.00	0.00	0.00	0.00	0.00
Average Daily	—	—	—	—	—	—	—	—	—	—	—	—	—	—	—	—	—	—
Worker	0.01	0.01	0.01	0.08	0.00	0.00	< 0.005	< 0.005	0.00	0.00	0.00	—	16.9	16.9	< 0.005	< 0.005	0.03	17.1
Vendor	0.00	0.00	0.00	0.00	0.00	0.00	0.00	0.00	0.00	0.00	0.00	—	0.00	0.00	0.00	0.00	0.00	0.00
Hauling	0.00	0.00	0.00	0.00	0.00	0.00	0.00	0.00	0.00	0.00	0.00	—	0.00	0.00	0.00	0.00	0.00	0.00
Annual	—	—	—	—	—	—	—	—	—	—	—	—	—	—	—	—	—	—
Worker	< 0.005	< 0.005	< 0.005	0.02	0.00	0.00	< 0.005	< 0.005	0.00	0.00	0.00	—	2.80	2.80	< 0.005	< 0.005	0.01	2.83
Vendor	0.00	0.00	0.00	0.00	0.00	0.00	0.00	0.00	0.00	0.00	0.00	—	0.00	0.00	0.00	0.00	0.00	0.00
Hauling	0.00	0.00	0.00	0.00	0.00	0.00	0.00	0.00	0.00	0.00	0.00	—	0.00	0.00	0.00	0.00	0.00	0.00

3.3. Building Construction (2024) - Unmitigated

Criteria Pollutants (lb/day for daily, ton/yr for annual) and GHGs (lb/day for daily, MT/yr for annual)

Location	TOG	ROG	NOx	CO	SO2	PM10E	PM10D	PM10T	PM2.5E	PM2.5D	PM2.5T	BCO2	NBCO2	CO2T	CH4	N2O	R	CO2e
Onsite	—	—	—	—	—	—	—	—	—	—	—	—	—	—	—	—	—	—
Daily, Summer (Max)	—	—	—	—	—	—	—	—	—	—	—	—	—	—	—	—	—	—
Off-Road Equipment	1.55	1.30	12.2	14.2	0.03	0.54	—	0.54	0.49	—	0.49	—	2,630	2,630	0.11	0.02	—	2,639
Onsite truck	0.00	0.00	0.00	0.00	0.00	0.00	0.00	0.00	0.00	0.00	0.00	—	0.00	0.00	0.00	0.00	0.00	0.00
Daily, Winter (Max)	—	—	—	—	—	—	—	—	—	—	—	—	—	—	—	—	—	—
Off-Road Equipment	1.55	1.30	12.2	14.2	0.03	0.54	—	0.54	0.49	—	0.49	—	2,630	2,630	0.11	0.02	—	2,639
Onsite truck	0.00	0.00	0.00	0.00	0.00	0.00	0.00	0.00	0.00	0.00	0.00	—	0.00	0.00	0.00	0.00	0.00	0.00
Average Daily	—	—	—	—	—	—	—	—	—	—	—	—	—	—	—	—	—	—
Off-Road Equipment	0.49	0.41	3.83	4.48	0.01	0.17	—	0.17	0.16	—	0.16	—	829	829	0.03	0.01	—	832
Onsite truck	0.00	0.00	0.00	0.00	0.00	0.00	0.00	0.00	0.00	0.00	0.00	—	0.00	0.00	0.00	0.00	0.00	0.00
Annual	—	—	—	—	—	—	—	—	—	—	—	—	—	—	—	—	—	—
Off-Road Equipment	0.09	0.07	0.70	0.82	< 0.005	0.03	—	0.03	0.03	—	0.03	—	137	137	0.01	< 0.005	—	138
Onsite truck	0.00	0.00	0.00	0.00	0.00	0.00	0.00	0.00	0.00	0.00	0.00	—	0.00	0.00	0.00	0.00	0.00	0.00
Offsite	—	—	—	—	—	—	—	—	—	—	—	—	—	—	—	—	—	—

Daily, Summer (Max)	—	—	—	—	—	—	—	—	—	—	—	—	—	—	—	—	—	—
Worker	1.29	1.17	1.10	19.1	0.00	0.00	0.19	0.19	0.00	0.00	0.00	—	3,290	3,290	0.14	0.11	13.1	3,341
Vendor	0.07	0.04	1.64	0.51	0.01	0.02	0.08	0.10	0.02	0.03	0.05	—	1,447	1,447	0.03	0.22	4.08	1,517
Hauling	0.00	0.00	0.00	0.00	0.00	0.00	0.00	0.00	0.00	0.00	0.00	—	0.00	0.00	0.00	0.00	0.00	0.00
Daily, Winter (Max)	—	—	—	—	—	—	—	—	—	—	—	—	—	—	—	—	—	—
Worker	1.22	1.10	1.30	14.4	0.00	0.00	0.19	0.19	0.00	0.00	0.00	—	3,024	3,024	0.14	0.11	0.34	3,062
Vendor	0.06	0.04	1.72	0.52	0.01	0.02	0.08	0.10	0.02	0.03	0.05	—	1,448	1,448	0.03	0.22	0.11	1,514
Hauling	0.00	0.00	0.00	0.00	0.00	0.00	0.00	0.00	0.00	0.00	0.00	—	0.00	0.00	0.00	0.00	0.00	0.00
Average Daily	—	—	—	—	—	—	—	—	—	—	—	—	—	—	—	—	—	—
Worker	0.38	0.35	0.41	4.79	0.00	0.00	0.06	0.06	0.00	0.00	0.00	—	965	965	0.05	0.04	1.78	978
Vendor	0.02	0.01	0.54	0.16	< 0.005	0.01	0.03	0.03	0.01	0.01	0.02	—	456	456	0.01	0.07	0.55	477
Hauling	0.00	0.00	0.00	0.00	0.00	0.00	0.00	0.00	0.00	0.00	0.00	—	0.00	0.00	0.00	0.00	0.00	0.00
Annual	—	—	—	—	—	—	—	—	—	—	—	—	—	—	—	—	—	—
Worker	0.07	0.06	0.07	0.87	0.00	0.00	0.01	0.01	0.00	0.00	0.00	—	160	160	0.01	0.01	0.29	162
Vendor	< 0.005	< 0.005	0.10	0.03	< 0.005	< 0.005	< 0.005	0.01	< 0.005	< 0.005	< 0.005	—	75.5	75.5	< 0.005	0.01	0.09	79.0
Hauling	0.00	0.00	0.00	0.00	0.00	0.00	0.00	0.00	0.00	0.00	0.00	—	0.00	0.00	0.00	0.00	0.00	0.00

3.5. Building Construction (2025) - Unmitigated

Criteria Pollutants (lb/day for daily, ton/yr for annual) and GHGs (lb/day for daily, MT/yr for annual)

Location	TOG	ROG	NOx	CO	SO2	PM10E	PM10D	PM10T	PM2.5E	PM2.5D	PM2.5T	BCO2	NBCO2	CO2T	CH4	N2O	R	CO2e
Onsite	—	—	—	—	—	—	—	—	—	—	—	—	—	—	—	—	—	—
Daily, Summer (Max)	—	—	—	—	—	—	—	—	—	—	—	—	—	—	—	—	—	—

Off-Road Equipment	1.45	1.21	11.3	14.1	0.03	0.47	—	0.47	0.43	—	0.43	—	2,630	2,630	0.11	0.02	—	2,639
Onsite truck	0.00	0.00	0.00	0.00	0.00	0.00	0.00	0.00	0.00	0.00	0.00	—	0.00	0.00	0.00	0.00	0.00	0.00
Daily, Winter (Max)	—	—	—	—	—	—	—	—	—	—	—	—	—	—	—	—	—	—
Off-Road Equipment	1.45	1.21	11.3	14.1	0.03	0.47	—	0.47	0.43	—	0.43	—	2,630	2,630	0.11	0.02	—	2,639
Onsite truck	0.00	0.00	0.00	0.00	0.00	0.00	0.00	0.00	0.00	0.00	0.00	—	0.00	0.00	0.00	0.00	0.00	0.00
Average Daily	—	—	—	—	—	—	—	—	—	—	—	—	—	—	—	—	—	—
Off-Road Equipment	1.04	0.87	8.08	10.1	0.02	0.33	—	0.33	0.31	—	0.31	—	1,879	1,879	0.08	0.02	—	1,885
Onsite truck	0.00	0.00	0.00	0.00	0.00	0.00	0.00	0.00	0.00	0.00	0.00	—	0.00	0.00	0.00	0.00	0.00	0.00
Annual	—	—	—	—	—	—	—	—	—	—	—	—	—	—	—	—	—	—
Off-Road Equipment	0.19	0.16	1.47	1.84	< 0.005	0.06	—	0.06	0.06	—	0.06	—	311	311	0.01	< 0.005	—	312
Onsite truck	0.00	0.00	0.00	0.00	0.00	0.00	0.00	0.00	0.00	0.00	0.00	—	0.00	0.00	0.00	0.00	0.00	0.00
Offsite	—	—	—	—	—	—	—	—	—	—	—	—	—	—	—	—	—	—
Daily, Summer (Max)	—	—	—	—	—	—	—	—	—	—	—	—	—	—	—	—	—	—
Worker	1.23	1.02	1.00	17.7	0.00	0.00	0.19	0.19	0.00	0.00	0.00	—	3,222	3,222	0.13	0.11	11.8	3,271
Vendor	0.06	0.03	1.57	0.49	0.01	0.02	0.08	0.10	0.02	0.03	0.05	—	1,426	1,426	0.03	0.22	4.05	1,495
Hauling	0.00	0.00	0.00	0.00	0.00	0.00	0.00	0.00	0.00	0.00	0.00	—	0.00	0.00	0.00	0.00	0.00	0.00
Daily, Winter (Max)	—	—	—	—	—	—	—	—	—	—	—	—	—	—	—	—	—	—
Worker	1.08	0.96	1.10	13.3	0.00	0.00	0.19	0.19	0.00	0.00	0.00	—	2,962	2,962	0.14	0.11	0.31	2,999

Vendor	0.06	0.03	1.64	0.50	0.01	0.02	0.08	0.10	0.02	0.03	0.05	—	1,427	1,427	0.03	0.22	0.11	1,492
Hauling	0.00	0.00	0.00	0.00	0.00	0.00	0.00	0.00	0.00	0.00	0.00	—	0.00	0.00	0.00	0.00	0.00	0.00
Average Daily	—	—	—	—	—	—	—	—	—	—	—	—	—	—	—	—	—	—
Worker	0.76	0.68	0.85	10.1	0.00	0.00	0.13	0.13	0.00	0.00	0.00	—	2,143	2,143	0.10	0.08	3.65	2,173
Vendor	0.05	0.02	1.17	0.35	0.01	0.01	0.06	0.07	0.01	0.02	0.04	—	1,019	1,019	0.02	0.15	1.25	1,067
Hauling	0.00	0.00	0.00	0.00	0.00	0.00	0.00	0.00	0.00	0.00	0.00	—	0.00	0.00	0.00	0.00	0.00	0.00
Annual	—	—	—	—	—	—	—	—	—	—	—	—	—	—	—	—	—	—
Worker	0.14	0.12	0.16	1.84	0.00	0.00	0.02	0.02	0.00	0.00	0.00	—	355	355	0.02	0.01	0.60	360
Vendor	0.01	< 0.005	0.21	0.06	< 0.005	< 0.005	0.01	0.01	< 0.005	< 0.005	0.01	—	169	169	< 0.005	0.03	0.21	177
Hauling	0.00	0.00	0.00	0.00	0.00	0.00	0.00	0.00	0.00	0.00	0.00	—	0.00	0.00	0.00	0.00	0.00	0.00

3.7. Building Construction (2026) - Unmitigated

Criteria Pollutants (lb/day for daily, ton/yr for annual) and GHGs (lb/day for daily, MT/yr for annual)

Location	TOG	ROG	NOx	CO	SO2	PM10E	PM10D	PM10T	PM2.5E	PM2.5D	PM2.5T	BCO2	NBCO2	CO2T	CH4	N2O	R	CO2e
Onsite	—	—	—	—	—	—	—	—	—	—	—	—	—	—	—	—	—	—
Daily, Summer (Max)	—	—	—	—	—	—	—	—	—	—	—	—	—	—	—	—	—	—
Off-Road Equipment	1.38	1.16	10.7	14.1	0.03	0.41	—	0.41	0.38	—	0.38	—	2,630	2,630	0.11	0.02	—	2,639
Onsite truck	0.00	0.00	0.00	0.00	0.00	0.00	0.00	0.00	0.00	0.00	0.00	—	0.00	0.00	0.00	0.00	0.00	0.00
Daily, Winter (Max)	—	—	—	—	—	—	—	—	—	—	—	—	—	—	—	—	—	—
Off-Road Equipment	1.38	1.16	10.7	14.1	0.03	0.41	—	0.41	0.38	—	0.38	—	2,630	2,630	0.11	0.02	—	2,639
Onsite truck	0.00	0.00	0.00	0.00	0.00	0.00	0.00	0.00	0.00	0.00	0.00	—	0.00	0.00	0.00	0.00	0.00	0.00

Average Daily	—	—	—	—	—	—	—	—	—	—	—	—	—	—	—	—	—	—
Off-Road Equipment	0.99	0.83	7.62	10.0	0.02	0.29	—	0.29	0.27	—	0.27	—	1,878	1,878	0.08	0.02	—	1,885
Onsite truck	0.00	0.00	0.00	0.00	0.00	0.00	0.00	0.00	0.00	0.00	0.00	—	0.00	0.00	0.00	0.00	0.00	0.00
Annual	—	—	—	—	—	—	—	—	—	—	—	—	—	—	—	—	—	—
Off-Road Equipment	0.18	0.15	1.39	1.83	< 0.005	0.05	—	0.05	0.05	—	0.05	—	311	311	0.01	< 0.005	—	312
Onsite truck	0.00	0.00	0.00	0.00	0.00	0.00	0.00	0.00	0.00	0.00	0.00	—	0.00	0.00	0.00	0.00	0.00	0.00
Offsite	—	—	—	—	—	—	—	—	—	—	—	—	—	—	—	—	—	—
Daily, Summer (Max)	—	—	—	—	—	—	—	—	—	—	—	—	—	—	—	—	—	—
Worker	1.08	0.97	0.90	16.4	0.00	0.00	0.19	0.19	0.00	0.00	0.00	—	3,153	3,153	0.13	0.11	10.7	3,199
Vendor	0.06	0.03	1.50	0.46	0.01	0.02	0.08	0.10	0.02	0.03	0.05	—	1,403	1,403	0.03	0.22	3.84	1,472
Hauling	0.00	0.00	0.00	0.00	0.00	0.00	0.00	0.00	0.00	0.00	0.00	—	0.00	0.00	0.00	0.00	0.00	0.00
Daily, Winter (Max)	—	—	—	—	—	—	—	—	—	—	—	—	—	—	—	—	—	—
Worker	1.03	0.91	1.00	12.4	0.00	0.00	0.19	0.19	0.00	0.00	0.00	—	2,899	2,899	0.05	0.11	0.28	2,934
Vendor	0.06	0.03	1.56	0.48	0.01	0.02	0.08	0.10	0.02	0.03	0.05	—	1,404	1,404	0.03	0.22	0.10	1,470
Hauling	0.00	0.00	0.00	0.00	0.00	0.00	0.00	0.00	0.00	0.00	0.00	—	0.00	0.00	0.00	0.00	0.00	0.00
Average Daily	—	—	—	—	—	—	—	—	—	—	—	—	—	—	—	—	—	—
Worker	0.73	0.65	0.78	9.30	0.00	0.00	0.13	0.13	0.00	0.00	0.00	—	2,097	2,097	0.03	0.08	3.30	2,125
Vendor	0.04	0.02	1.12	0.34	0.01	0.01	0.06	0.07	0.01	0.02	0.04	—	1,002	1,002	0.02	0.15	1.18	1,050
Hauling	0.00	0.00	0.00	0.00	0.00	0.00	0.00	0.00	0.00	0.00	0.00	—	0.00	0.00	0.00	0.00	0.00	0.00
Annual	—	—	—	—	—	—	—	—	—	—	—	—	—	—	—	—	—	—
Worker	0.13	0.12	0.14	1.70	0.00	0.00	0.02	0.02	0.00	0.00	0.00	—	347	347	0.01	0.01	0.55	352

Vendor	0.01	< 0.005	0.20	0.06	< 0.005	< 0.005	0.01	0.01	< 0.005	< 0.005	0.01	—	166	166	< 0.005	0.03	0.19	174
Hauling	0.00	0.00	0.00	0.00	0.00	0.00	0.00	0.00	0.00	0.00	0.00	—	0.00	0.00	0.00	0.00	0.00	0.00

3.9. Building Construction (2027) - Unmitigated

Criteria Pollutants (lb/day for daily, ton/yr for annual) and GHGs (lb/day for daily, MT/yr for annual)

Location	TOG	ROG	NOx	CO	SO2	PM10E	PM10D	PM10T	PM2.5E	PM2.5D	PM2.5T	BCO2	NBCO2	CO2T	CH4	N2O	R	CO2e
Onsite	—	—	—	—	—	—	—	—	—	—	—	—	—	—	—	—	—	—
Daily, Summer (Max)	—	—	—	—	—	—	—	—	—	—	—	—	—	—	—	—	—	—
Off-Road Equipment	1.33	1.11	10.2	14.0	0.03	0.36	—	0.36	0.34	—	0.34	—	2,630	2,630	0.11	0.02	—	2,639
Onsite truck	0.00	0.00	0.00	0.00	0.00	0.00	0.00	0.00	0.00	0.00	0.00	—	0.00	0.00	0.00	0.00	0.00	0.00
Daily, Winter (Max)	—	—	—	—	—	—	—	—	—	—	—	—	—	—	—	—	—	—
Off-Road Equipment	1.33	1.11	10.2	14.0	0.03	0.36	—	0.36	0.34	—	0.34	—	2,630	2,630	0.11	0.02	—	2,639
Onsite truck	0.00	0.00	0.00	0.00	0.00	0.00	0.00	0.00	0.00	0.00	0.00	—	0.00	0.00	0.00	0.00	0.00	0.00
Average Daily	—	—	—	—	—	—	—	—	—	—	—	—	—	—	—	—	—	—
Off-Road Equipment	0.77	0.64	5.89	8.13	0.01	0.21	—	0.21	0.19	—	0.19	—	1,523	1,523	0.06	0.01	—	1,529
Onsite truck	0.00	0.00	0.00	0.00	0.00	0.00	0.00	0.00	0.00	0.00	0.00	—	0.00	0.00	0.00	0.00	0.00	0.00
Annual	—	—	—	—	—	—	—	—	—	—	—	—	—	—	—	—	—	—
Off-Road Equipment	0.14	0.12	1.08	1.48	< 0.005	0.04	—	0.04	0.04	—	0.04	—	252	252	0.01	< 0.005	—	253
Onsite truck	0.00	0.00	0.00	0.00	0.00	0.00	0.00	0.00	0.00	0.00	0.00	—	0.00	0.00	0.00	0.00	0.00	0.00

Offsite	—	—	—	—	—	—	—	—	—	—	—	—	—	—	—	—	—	—
Daily, Summer (Max)	—	—	—	—	—	—	—	—	—	—	—	—	—	—	—	—	—	—
Worker	1.03	0.92	0.79	15.2	0.00	0.00	0.19	0.19	0.00	0.00	0.00	—	3,094	3,094	0.04	0.11	9.61	3,137
Vendor	0.06	0.03	1.44	0.45	0.01	0.02	0.08	0.10	0.02	0.03	0.05	—	1,377	1,377	0.03	0.21	3.51	1,443
Hauling	0.00	0.00	0.00	0.00	0.00	0.00	0.00	0.00	0.00	0.00	0.00	—	0.00	0.00	0.00	0.00	0.00	0.00
Daily, Winter (Max)	—	—	—	—	—	—	—	—	—	—	—	—	—	—	—	—	—	—
Worker	0.98	0.87	0.90	11.5	0.00	0.00	0.19	0.19	0.00	0.00	0.00	—	2,846	2,846	0.04	0.11	0.25	2,879
Vendor	0.06	0.03	1.51	0.47	0.01	0.02	0.08	0.10	0.02	0.03	0.05	—	1,378	1,378	0.03	0.21	0.09	1,441
Hauling	0.00	0.00	0.00	0.00	0.00	0.00	0.00	0.00	0.00	0.00	0.00	—	0.00	0.00	0.00	0.00	0.00	0.00
Average Daily	—	—	—	—	—	—	—	—	—	—	—	—	—	—	—	—	—	—
Worker	0.57	0.50	0.57	6.98	0.00	0.00	0.11	0.11	0.00	0.00	0.00	—	1,669	1,669	0.02	0.06	2.40	1,691
Vendor	0.04	0.02	0.87	0.27	0.01	0.01	0.05	0.06	0.01	0.02	0.03	—	798	798	0.02	0.12	0.88	835
Hauling	0.00	0.00	0.00	0.00	0.00	0.00	0.00	0.00	0.00	0.00	0.00	—	0.00	0.00	0.00	0.00	0.00	0.00
Annual	—	—	—	—	—	—	—	—	—	—	—	—	—	—	—	—	—	—
Worker	0.10	0.09	0.10	1.27	0.00	0.00	0.02	0.02	0.00	0.00	0.00	—	276	276	< 0.005	0.01	0.40	280
Vendor	0.01	< 0.005	0.16	0.05	< 0.005	< 0.005	0.01	0.01	< 0.005	< 0.005	0.01	—	132	132	< 0.005	0.02	0.15	138
Hauling	0.00	0.00	0.00	0.00	0.00	0.00	0.00	0.00	0.00	0.00	0.00	—	0.00	0.00	0.00	0.00	0.00	0.00

3.11. Paving (2024) - Unmitigated

Criteria Pollutants (lb/day for daily, ton/yr for annual) and GHGs (lb/day for daily, MT/yr for annual)

Location	TOG	ROG	NOx	CO	SO2	PM10E	PM10D	PM10T	PM2.5E	PM2.5D	PM2.5T	BCO2	NBCO2	CO2T	CH4	N2O	R	CO2e
Onsite	—	—	—	—	—	—	—	—	—	—	—	—	—	—	—	—	—	—
Daily, Summer (Max)	—	—	—	—	—	—	—	—	—	—	—	—	—	—	—	—	—	—

Off-Road Equipment	1.01	0.85	7.81	10.0	0.01	0.39	—	0.39	0.36	—	0.36	—	1,512	1,512	0.06	0.01	—	1,517
Paving	—	0.00	—	—	—	—	—	—	—	—	—	—	—	—	—	—	—	—
Onsite truck	0.00	0.00	0.00	0.00	0.00	0.00	0.00	0.00	0.00	0.00	0.00	—	0.00	0.00	0.00	0.00	0.00	0.00
Daily, Winter (Max)	—	—	—	—	—	—	—	—	—	—	—	—	—	—	—	—	—	—
Average Daily	—	—	—	—	—	—	—	—	—	—	—	—	—	—	—	—	—	—
Off-Road Equipment	0.10	0.08	0.77	0.99	< 0.005	0.04	—	0.04	0.04	—	0.04	—	149	149	0.01	< 0.005	—	150
Paving	—	0.00	—	—	—	—	—	—	—	—	—	—	—	—	—	—	—	—
Onsite truck	0.00	0.00	0.00	0.00	0.00	0.00	0.00	0.00	0.00	0.00	0.00	—	0.00	0.00	0.00	0.00	0.00	0.00
Annual	—	—	—	—	—	—	—	—	—	—	—	—	—	—	—	—	—	—
Off-Road Equipment	0.02	0.02	0.14	0.18	< 0.005	0.01	—	0.01	0.01	—	0.01	—	24.7	24.7	< 0.005	< 0.005	—	24.8
Paving	—	0.00	—	—	—	—	—	—	—	—	—	—	—	—	—	—	—	—
Onsite truck	0.00	0.00	0.00	0.00	0.00	0.00	0.00	0.00	0.00	0.00	0.00	—	0.00	0.00	0.00	0.00	0.00	0.00
Offsite	—	—	—	—	—	—	—	—	—	—	—	—	—	—	—	—	—	—
Daily, Summer (Max)	—	—	—	—	—	—	—	—	—	—	—	—	—	—	—	—	—	—
Worker	0.08	0.08	0.07	1.25	0.00	0.00	0.01	0.01	0.00	0.00	0.00	—	216	216	0.01	0.01	0.86	219
Vendor	0.00	0.00	0.00	0.00	0.00	0.00	0.00	0.00	0.00	0.00	0.00	—	0.00	0.00	0.00	0.00	0.00	0.00
Hauling	0.00	0.00	0.00	0.00	0.00	0.00	0.00	0.00	0.00	0.00	0.00	—	0.00	0.00	0.00	0.00	0.00	0.00
Daily, Winter (Max)	—	—	—	—	—	—	—	—	—	—	—	—	—	—	—	—	—	—
Average Daily	—	—	—	—	—	—	—	—	—	—	—	—	—	—	—	—	—	—

Worker	0.01	0.01	0.01	0.10	0.00	0.00	< 0.005	< 0.005	0.00	0.00	0.00	—	19.8	19.8	< 0.005	< 0.005	0.04	20.1
Vendor	0.00	0.00	0.00	0.00	0.00	0.00	0.00	0.00	0.00	0.00	0.00	—	0.00	0.00	0.00	0.00	0.00	0.00
Hauling	0.00	0.00	0.00	0.00	0.00	0.00	0.00	0.00	0.00	0.00	0.00	—	0.00	0.00	0.00	0.00	0.00	0.00
Annual	—	—	—	—	—	—	—	—	—	—	—	—	—	—	—	—	—	—
Worker	< 0.005	< 0.005	< 0.005	0.02	0.00	0.00	< 0.005	< 0.005	0.00	0.00	0.00	—	3.28	3.28	< 0.005	< 0.005	0.01	3.33
Vendor	0.00	0.00	0.00	0.00	0.00	0.00	0.00	0.00	0.00	0.00	0.00	—	0.00	0.00	0.00	0.00	0.00	0.00
Hauling	0.00	0.00	0.00	0.00	0.00	0.00	0.00	0.00	0.00	0.00	0.00	—	0.00	0.00	0.00	0.00	0.00	0.00

3.13. Architectural Coating (2024) - Unmitigated

Criteria Pollutants (lb/day for daily, ton/yr for annual) and GHGs (lb/day for daily, MT/yr for annual)

Location	TOG	ROG	NOx	CO	SO2	PM10E	PM10D	PM10T	PM2.5E	PM2.5D	PM2.5T	BCO2	NBCO2	CO2T	CH4	N2O	R	CO2e
Onsite	—	—	—	—	—	—	—	—	—	—	—	—	—	—	—	—	—	—
Daily, Summer (Max)	—	—	—	—	—	—	—	—	—	—	—	—	—	—	—	—	—	—
Off-Road Equipment	0.22	0.18	1.21	1.53	< 0.005	0.04	—	0.04	0.04	—	0.04	—	178	178	0.01	< 0.005	—	179
Architectural Coatings	—	4.97	—	—	—	—	—	—	—	—	—	—	—	—	—	—	—	—
Onsite truck	0.00	0.00	0.00	0.00	0.00	0.00	0.00	0.00	0.00	0.00	0.00	—	0.00	0.00	0.00	0.00	0.00	0.00
Daily, Winter (Max)	—	—	—	—	—	—	—	—	—	—	—	—	—	—	—	—	—	—
Off-Road Equipment	0.22	0.18	1.21	1.53	< 0.005	0.04	—	0.04	0.04	—	0.04	—	178	178	0.01	< 0.005	—	179
Architectural Coatings	—	4.97	—	—	—	—	—	—	—	—	—	—	—	—	—	—	—	—
Onsite truck	0.00	0.00	0.00	0.00	0.00	0.00	0.00	0.00	0.00	0.00	0.00	—	0.00	0.00	0.00	0.00	0.00	0.00

Average Daily	—	—	—	—	—	—	—	—	—	—	—	—	—	—	—	—	—	—
Off-Road Equipment	0.07	0.06	0.38	0.48	< 0.005	0.01	—	0.01	0.01	—	0.01	—	56.1	56.1	< 0.005	< 0.005	—	56.3
Architectural Coatings	—	1.57	—	—	—	—	—	—	—	—	—	—	—	—	—	—	—	—
Onsite truck	0.00	0.00	0.00	0.00	0.00	0.00	0.00	0.00	0.00	0.00	0.00	—	0.00	0.00	0.00	0.00	0.00	0.00
Annual	—	—	—	—	—	—	—	—	—	—	—	—	—	—	—	—	—	—
Off-Road Equipment	0.01	0.01	0.07	0.09	< 0.005	< 0.005	—	< 0.005	< 0.005	—	< 0.005	—	9.29	9.29	< 0.005	< 0.005	—	9.32
Architectural Coatings	—	0.29	—	—	—	—	—	—	—	—	—	—	—	—	—	—	—	—
Onsite truck	0.00	0.00	0.00	0.00	0.00	0.00	0.00	0.00	0.00	0.00	0.00	—	0.00	0.00	0.00	0.00	0.00	0.00
Offsite	—	—	—	—	—	—	—	—	—	—	—	—	—	—	—	—	—	—
Daily, Summer (Max)	—	—	—	—	—	—	—	—	—	—	—	—	—	—	—	—	—	—
Worker	0.26	0.23	0.22	3.82	0.00	0.00	0.04	0.04	0.00	0.00	0.00	—	658	658	0.03	0.02	2.61	668
Vendor	0.00	0.00	0.00	0.00	0.00	0.00	0.00	0.00	0.00	0.00	0.00	—	0.00	0.00	0.00	0.00	0.00	0.00
Hauling	0.00	0.00	0.00	0.00	0.00	0.00	0.00	0.00	0.00	0.00	0.00	—	0.00	0.00	0.00	0.00	0.00	0.00
Daily, Winter (Max)	—	—	—	—	—	—	—	—	—	—	—	—	—	—	—	—	—	—
Worker	0.24	0.22	0.26	2.89	0.00	0.00	0.04	0.04	0.00	0.00	0.00	—	605	605	0.03	0.02	0.07	612
Vendor	0.00	0.00	0.00	0.00	0.00	0.00	0.00	0.00	0.00	0.00	0.00	—	0.00	0.00	0.00	0.00	0.00	0.00
Hauling	0.00	0.00	0.00	0.00	0.00	0.00	0.00	0.00	0.00	0.00	0.00	—	0.00	0.00	0.00	0.00	0.00	0.00
Average Daily	—	—	—	—	—	—	—	—	—	—	—	—	—	—	—	—	—	—
Worker	0.08	0.07	0.08	0.96	0.00	0.00	0.01	0.01	0.00	0.00	0.00	—	193	193	0.01	0.01	0.36	196

Vendor	0.00	0.00	0.00	0.00	0.00	0.00	0.00	0.00	0.00	0.00	0.00	0.00	—	0.00	0.00	0.00	0.00	0.00	0.00
Hauling	0.00	0.00	0.00	0.00	0.00	0.00	0.00	0.00	0.00	0.00	0.00	0.00	—	0.00	0.00	0.00	0.00	0.00	0.00
Annual	—	—	—	—	—	—	—	—	—	—	—	—	—	—	—	—	—	—	—
Worker	0.01	0.01	0.01	0.17	0.00	0.00	< 0.005	< 0.005	0.00	0.00	0.00	—	32.0	32.0	< 0.005	< 0.005	0.06	32.4	
Vendor	0.00	0.00	0.00	0.00	0.00	0.00	0.00	0.00	0.00	0.00	0.00	—	0.00	0.00	0.00	0.00	0.00	0.00	0.00
Hauling	0.00	0.00	0.00	0.00	0.00	0.00	0.00	0.00	0.00	0.00	0.00	—	0.00	0.00	0.00	0.00	0.00	0.00	0.00

3.15. Architectural Coating (2025) - Unmitigated

Criteria Pollutants (lb/day for daily, ton/yr for annual) and GHGs (lb/day for daily, MT/yr for annual)

Location	TOG	ROG	NOx	CO	SO2	PM10E	PM10D	PM10T	PM2.5E	PM2.5D	PM2.5T	BCO2	NBCO2	CO2T	CH4	N2O	R	CO2e
Onsite	—	—	—	—	—	—	—	—	—	—	—	—	—	—	—	—	—	—
Daily, Summer (Max)	—	—	—	—	—	—	—	—	—	—	—	—	—	—	—	—	—	—
Off-Road Equipment	0.21	0.17	1.18	1.52	< 0.005	0.04	—	0.04	0.03	—	0.03	—	178	178	0.01	< 0.005	—	179
Architect ural Coatings	—	4.97	—	—	—	—	—	—	—	—	—	—	—	—	—	—	—	—
Onsite truck	0.00	0.00	0.00	0.00	0.00	0.00	0.00	0.00	0.00	0.00	0.00	—	0.00	0.00	0.00	0.00	0.00	0.00
Daily, Winter (Max)	—	—	—	—	—	—	—	—	—	—	—	—	—	—	—	—	—	—
Off-Road Equipment	0.21	0.17	1.18	1.52	< 0.005	0.04	—	0.04	0.03	—	0.03	—	178	178	0.01	< 0.005	—	179
Architect ural Coatings	—	4.97	—	—	—	—	—	—	—	—	—	—	—	—	—	—	—	—
Onsite truck	0.00	0.00	0.00	0.00	0.00	0.00	0.00	0.00	0.00	0.00	0.00	—	0.00	0.00	0.00	0.00	0.00	0.00

Average Daily	—	—	—	—	—	—	—	—	—	—	—	—	—	—	—	—	—	—
Off-Road Equipment	0.15	0.12	0.84	1.09	< 0.005	0.03	—	0.03	0.02	—	0.02	—	127	127	0.01	< 0.005	—	128
Architectural Coatings	—	3.55	—	—	—	—	—	—	—	—	—	—	—	—	—	—	—	—
Onsite truck	0.00	0.00	0.00	0.00	0.00	0.00	0.00	0.00	0.00	0.00	0.00	—	0.00	0.00	0.00	0.00	0.00	0.00
Annual	—	—	—	—	—	—	—	—	—	—	—	—	—	—	—	—	—	—
Off-Road Equipment	0.03	0.02	0.15	0.20	< 0.005	< 0.005	—	< 0.005	< 0.005	—	< 0.005	—	21.1	21.1	< 0.005	< 0.005	—	21.1
Architectural Coatings	—	0.65	—	—	—	—	—	—	—	—	—	—	—	—	—	—	—	—
Onsite truck	0.00	0.00	0.00	0.00	0.00	0.00	0.00	0.00	0.00	0.00	0.00	—	0.00	0.00	0.00	0.00	0.00	0.00
Offsite	—	—	—	—	—	—	—	—	—	—	—	—	—	—	—	—	—	—
Daily, Summer (Max)	—	—	—	—	—	—	—	—	—	—	—	—	—	—	—	—	—	—
Worker	0.25	0.20	0.20	3.53	0.00	0.00	0.04	0.04	0.00	0.00	0.00	—	644	644	0.03	0.02	2.37	654
Vendor	0.00	0.00	0.00	0.00	0.00	0.00	0.00	0.00	0.00	0.00	0.00	—	0.00	0.00	0.00	0.00	0.00	0.00
Hauling	0.00	0.00	0.00	0.00	0.00	0.00	0.00	0.00	0.00	0.00	0.00	—	0.00	0.00	0.00	0.00	0.00	0.00
Daily, Winter (Max)	—	—	—	—	—	—	—	—	—	—	—	—	—	—	—	—	—	—
Worker	0.22	0.19	0.22	2.67	0.00	0.00	0.04	0.04	0.00	0.00	0.00	—	592	592	0.03	0.02	0.06	600
Vendor	0.00	0.00	0.00	0.00	0.00	0.00	0.00	0.00	0.00	0.00	0.00	—	0.00	0.00	0.00	0.00	0.00	0.00
Hauling	0.00	0.00	0.00	0.00	0.00	0.00	0.00	0.00	0.00	0.00	0.00	—	0.00	0.00	0.00	0.00	0.00	0.00
Average Daily	—	—	—	—	—	—	—	—	—	—	—	—	—	—	—	—	—	—
Worker	0.15	0.14	0.17	2.01	0.00	0.00	0.03	0.03	0.00	0.00	0.00	—	429	429	0.02	0.02	0.73	435

Vendor	0.00	0.00	0.00	0.00	0.00	0.00	0.00	0.00	0.00	0.00	0.00	0.00	—	0.00	0.00	0.00	0.00	0.00	0.00
Hauling	0.00	0.00	0.00	0.00	0.00	0.00	0.00	0.00	0.00	0.00	0.00	0.00	—	0.00	0.00	0.00	0.00	0.00	0.00
Annual	—	—	—	—	—	—	—	—	—	—	—	—	—	—	—	—	—	—	—
Worker	0.03	0.02	0.03	0.37	0.00	0.00	< 0.005	< 0.005	0.00	0.00	0.00	—	70.9	70.9	< 0.005	< 0.005	0.12	71.9	
Vendor	0.00	0.00	0.00	0.00	0.00	0.00	0.00	0.00	0.00	0.00	0.00	—	0.00	0.00	0.00	0.00	0.00	0.00	0.00
Hauling	0.00	0.00	0.00	0.00	0.00	0.00	0.00	0.00	0.00	0.00	0.00	—	0.00	0.00	0.00	0.00	0.00	0.00	0.00

3.17. Architectural Coating (2026) - Unmitigated

Criteria Pollutants (lb/day for daily, ton/yr for annual) and GHGs (lb/day for daily, MT/yr for annual)

Location	TOG	ROG	NOx	CO	SO2	PM10E	PM10D	PM10T	PM2.5E	PM2.5D	PM2.5T	BCO2	NBCO2	CO2T	CH4	N2O	R	CO2e
Onsite	—	—	—	—	—	—	—	—	—	—	—	—	—	—	—	—	—	—
Daily, Summer (Max)	—	—	—	—	—	—	—	—	—	—	—	—	—	—	—	—	—	—
Off-Road Equipment	0.19	0.16	1.14	1.51	< 0.005	0.03	—	0.03	0.03	—	0.03	—	178	178	0.01	< 0.005	—	179
Architect ural Coatings	—	4.97	—	—	—	—	—	—	—	—	—	—	—	—	—	—	—	—
Onsite truck	0.00	0.00	0.00	0.00	0.00	0.00	0.00	0.00	0.00	0.00	0.00	—	0.00	0.00	0.00	0.00	0.00	0.00
Daily, Winter (Max)	—	—	—	—	—	—	—	—	—	—	—	—	—	—	—	—	—	—
Off-Road Equipment	0.19	0.16	1.14	1.51	< 0.005	0.03	—	0.03	0.03	—	0.03	—	178	178	0.01	< 0.005	—	179
Architect ural Coatings	—	4.97	—	—	—	—	—	—	—	—	—	—	—	—	—	—	—	—
Onsite truck	0.00	0.00	0.00	0.00	0.00	0.00	0.00	0.00	0.00	0.00	0.00	—	0.00	0.00	0.00	0.00	0.00	0.00

Average Daily	—	—	—	—	—	—	—	—	—	—	—	—	—	—	—	—	—	—
Off-Road Equipment	0.14	0.11	0.82	1.08	< 0.005	0.02	—	0.02	0.02	—	0.02	—	127	127	0.01	< 0.005	—	128
Architectural Coatings	—	3.55	—	—	—	—	—	—	—	—	—	—	—	—	—	—	—	—
Onsite truck	0.00	0.00	0.00	0.00	0.00	0.00	0.00	0.00	0.00	0.00	0.00	—	0.00	0.00	0.00	0.00	0.00	0.00
Annual	—	—	—	—	—	—	—	—	—	—	—	—	—	—	—	—	—	—
Off-Road Equipment	0.03	0.02	0.15	0.20	< 0.005	< 0.005	—	< 0.005	< 0.005	—	< 0.005	—	21.1	21.1	< 0.005	< 0.005	—	21.1
Architectural Coatings	—	0.65	—	—	—	—	—	—	—	—	—	—	—	—	—	—	—	—
Onsite truck	0.00	0.00	0.00	0.00	0.00	0.00	0.00	0.00	0.00	0.00	0.00	—	0.00	0.00	0.00	0.00	0.00	0.00
Offsite	—	—	—	—	—	—	—	—	—	—	—	—	—	—	—	—	—	—
Daily, Summer (Max)	—	—	—	—	—	—	—	—	—	—	—	—	—	—	—	—	—	—
Worker	0.22	0.19	0.18	3.28	0.00	0.00	0.04	0.04	0.00	0.00	0.00	—	631	631	0.03	0.02	2.14	640
Vendor	0.00	0.00	0.00	0.00	0.00	0.00	0.00	0.00	0.00	0.00	0.00	—	0.00	0.00	0.00	0.00	0.00	0.00
Hauling	0.00	0.00	0.00	0.00	0.00	0.00	0.00	0.00	0.00	0.00	0.00	—	0.00	0.00	0.00	0.00	0.00	0.00
Daily, Winter (Max)	—	—	—	—	—	—	—	—	—	—	—	—	—	—	—	—	—	—
Worker	0.21	0.18	0.20	2.49	0.00	0.00	0.04	0.04	0.00	0.00	0.00	—	580	580	0.01	0.02	0.06	587
Vendor	0.00	0.00	0.00	0.00	0.00	0.00	0.00	0.00	0.00	0.00	0.00	—	0.00	0.00	0.00	0.00	0.00	0.00
Hauling	0.00	0.00	0.00	0.00	0.00	0.00	0.00	0.00	0.00	0.00	0.00	—	0.00	0.00	0.00	0.00	0.00	0.00
Average Daily	—	—	—	—	—	—	—	—	—	—	—	—	—	—	—	—	—	—
Worker	0.15	0.13	0.16	1.86	0.00	0.00	0.03	0.03	0.00	0.00	0.00	—	419	419	0.01	0.02	0.66	425

Vendor	0.00	0.00	0.00	0.00	0.00	0.00	0.00	0.00	0.00	0.00	0.00	0.00	—	0.00	0.00	0.00	0.00	0.00	0.00
Hauling	0.00	0.00	0.00	0.00	0.00	0.00	0.00	0.00	0.00	0.00	0.00	0.00	—	0.00	0.00	0.00	0.00	0.00	0.00
Annual	—	—	—	—	—	—	—	—	—	—	—	—	—	—	—	—	—	—	—
Worker	0.03	0.02	0.03	0.34	0.00	0.00	< 0.005	< 0.005	0.00	0.00	0.00	—	69.4	69.4	< 0.005	< 0.005	0.11	70.4	
Vendor	0.00	0.00	0.00	0.00	0.00	0.00	0.00	0.00	0.00	0.00	0.00	—	0.00	0.00	0.00	0.00	0.00	0.00	0.00
Hauling	0.00	0.00	0.00	0.00	0.00	0.00	0.00	0.00	0.00	0.00	0.00	—	0.00	0.00	0.00	0.00	0.00	0.00	0.00

3.19. Architectural Coating (2027) - Unmitigated

Criteria Pollutants (lb/day for daily, ton/yr for annual) and GHGs (lb/day for daily, MT/yr for annual)

Location	TOG	ROG	NOx	CO	SO2	PM10E	PM10D	PM10T	PM2.5E	PM2.5D	PM2.5T	BCO2	NBCO2	CO2T	CH4	N2O	R	CO2e
Onsite	—	—	—	—	—	—	—	—	—	—	—	—	—	—	—	—	—	—
Daily, Summer (Max)	—	—	—	—	—	—	—	—	—	—	—	—	—	—	—	—	—	—
Off-Road Equipment	0.18	0.15	1.11	1.50	< 0.005	0.03	—	0.03	0.02	—	0.02	—	178	178	0.01	< 0.005	—	179
Architect ural Coatings	—	4.97	—	—	—	—	—	—	—	—	—	—	—	—	—	—	—	—
Onsite truck	0.00	0.00	0.00	0.00	0.00	0.00	0.00	0.00	0.00	0.00	0.00	—	0.00	0.00	0.00	0.00	0.00	0.00
Daily, Winter (Max)	—	—	—	—	—	—	—	—	—	—	—	—	—	—	—	—	—	—
Off-Road Equipment	0.18	0.15	1.11	1.50	< 0.005	0.03	—	0.03	0.02	—	0.02	—	178	178	0.01	< 0.005	—	179
Architect ural Coatings	—	4.97	—	—	—	—	—	—	—	—	—	—	—	—	—	—	—	—
Onsite truck	0.00	0.00	0.00	0.00	0.00	0.00	0.00	0.00	0.00	0.00	0.00	—	0.00	0.00	0.00	0.00	0.00	0.00

Average Daily	—	—	—	—	—	—	—	—	—	—	—	—	—	—	—	—	—	—
Off-Road Equipment	0.11	0.09	0.64	0.87	< 0.005	0.01	—	0.01	0.01	—	0.01	—	103	103	< 0.005	< 0.005	—	103
Architectural Coatings	—	2.88	—	—	—	—	—	—	—	—	—	—	—	—	—	—	—	—
Onsite truck	0.00	0.00	0.00	0.00	0.00	0.00	0.00	0.00	0.00	0.00	0.00	—	0.00	0.00	0.00	0.00	0.00	0.00
Annual	—	—	—	—	—	—	—	—	—	—	—	—	—	—	—	—	—	—
Off-Road Equipment	0.02	0.02	0.12	0.16	< 0.005	< 0.005	—	< 0.005	< 0.005	—	< 0.005	—	17.1	17.1	< 0.005	< 0.005	—	17.1
Architectural Coatings	—	0.53	—	—	—	—	—	—	—	—	—	—	—	—	—	—	—	—
Onsite truck	0.00	0.00	0.00	0.00	0.00	0.00	0.00	0.00	0.00	0.00	0.00	—	0.00	0.00	0.00	0.00	0.00	0.00
Offsite	—	—	—	—	—	—	—	—	—	—	—	—	—	—	—	—	—	—
Daily, Summer (Max)	—	—	—	—	—	—	—	—	—	—	—	—	—	—	—	—	—	—
Worker	0.21	0.18	0.16	3.04	0.00	0.00	0.04	0.04	0.00	0.00	0.00	—	619	619	0.01	0.02	1.92	627
Vendor	0.00	0.00	0.00	0.00	0.00	0.00	0.00	0.00	0.00	0.00	0.00	—	0.00	0.00	0.00	0.00	0.00	0.00
Hauling	0.00	0.00	0.00	0.00	0.00	0.00	0.00	0.00	0.00	0.00	0.00	—	0.00	0.00	0.00	0.00	0.00	0.00
Daily, Winter (Max)	—	—	—	—	—	—	—	—	—	—	—	—	—	—	—	—	—	—
Worker	0.20	0.17	0.18	2.30	0.00	0.00	0.04	0.04	0.00	0.00	0.00	—	569	569	0.01	0.02	0.05	576
Vendor	0.00	0.00	0.00	0.00	0.00	0.00	0.00	0.00	0.00	0.00	0.00	—	0.00	0.00	0.00	0.00	0.00	0.00
Hauling	0.00	0.00	0.00	0.00	0.00	0.00	0.00	0.00	0.00	0.00	0.00	—	0.00	0.00	0.00	0.00	0.00	0.00
Average Daily	—	—	—	—	—	—	—	—	—	—	—	—	—	—	—	—	—	—
Worker	0.11	0.10	0.11	1.40	0.00	0.00	0.02	0.02	0.00	0.00	0.00	—	334	334	< 0.005	0.01	0.48	338

Vendor	0.00	0.00	0.00	0.00	0.00	0.00	0.00	0.00	0.00	0.00	0.00	0.00	—	0.00	0.00	0.00	0.00	0.00	0.00
Hauling	0.00	0.00	0.00	0.00	0.00	0.00	0.00	0.00	0.00	0.00	0.00	0.00	—	0.00	0.00	0.00	0.00	0.00	0.00
Annual	—	—	—	—	—	—	—	—	—	—	—	—	—	—	—	—	—	—	—
Worker	0.02	0.02	0.02	0.25	0.00	0.00	< 0.005	< 0.005	0.00	0.00	0.00	0.00	—	55.3	55.3	< 0.005	< 0.005	0.08	56.0
Vendor	0.00	0.00	0.00	0.00	0.00	0.00	0.00	0.00	0.00	0.00	0.00	0.00	—	0.00	0.00	0.00	0.00	0.00	0.00
Hauling	0.00	0.00	0.00	0.00	0.00	0.00	0.00	0.00	0.00	0.00	0.00	0.00	—	0.00	0.00	0.00	0.00	0.00	0.00

3.21. Trenching (2024) - Unmitigated

Criteria Pollutants (lb/day for daily, ton/yr for annual) and GHGs (lb/day for daily, MT/yr for annual)

Location	TOG	ROG	NOx	CO	SO2	PM10E	PM10D	PM10T	PM2.5E	PM2.5D	PM2.5T	BCO2	NBCO2	CO2T	CH4	N2O	R	CO2e
Onsite	—	—	—	—	—	—	—	—	—	—	—	—	—	—	—	—	—	—
Daily, Summer (Max)	—	—	—	—	—	—	—	—	—	—	—	—	—	—	—	—	—	—
Off-Road Equipment	0.37	0.31	2.19	2.50	< 0.005	0.10	—	0.10	0.09	—	0.09	—	349	349	0.01	< 0.005	—	350
Onsite truck	0.00	0.00	0.00	0.00	0.00	0.00	0.00	0.00	0.00	0.00	0.00	—	0.00	0.00	0.00	0.00	0.00	0.00
Daily, Winter (Max)	—	—	—	—	—	—	—	—	—	—	—	—	—	—	—	—	—	—
Average Daily	—	—	—	—	—	—	—	—	—	—	—	—	—	—	—	—	—	—
Off-Road Equipment	0.03	0.02	0.17	0.19	< 0.005	0.01	—	0.01	0.01	—	0.01	—	26.8	26.8	< 0.005	< 0.005	—	26.9
Onsite truck	0.00	0.00	0.00	0.00	0.00	0.00	0.00	0.00	0.00	0.00	0.00	—	0.00	0.00	0.00	0.00	0.00	0.00
Annual	—	—	—	—	—	—	—	—	—	—	—	—	—	—	—	—	—	—
Off-Road Equipment	0.01	< 0.005	0.03	0.04	< 0.005	< 0.005	—	< 0.005	< 0.005	—	< 0.005	—	4.43	4.43	< 0.005	< 0.005	—	4.45

Onsite truck	0.00	0.00	0.00	0.00	0.00	0.00	0.00	0.00	0.00	0.00	0.00	0.00	—	0.00	0.00	0.00	0.00	0.00	0.00
Offsite	—	—	—	—	—	—	—	—	—	—	—	—	—	—	—	—	—	—	—
Daily, Summer (Max)	—	—	—	—	—	—	—	—	—	—	—	—	—	—	—	—	—	—	—
Worker	0.03	0.03	0.02	0.42	0.00	0.00	< 0.005	< 0.005	0.00	0.00	0.00	—	72.0	72.0	< 0.005	< 0.005	0.29	73.1	
Vendor	0.00	0.00	0.00	0.00	0.00	0.00	0.00	0.00	0.00	0.00	0.00	—	0.00	0.00	0.00	0.00	0.00	0.00	
Hauling	0.00	0.00	0.00	0.00	0.00	0.00	0.00	0.00	0.00	0.00	0.00	—	0.00	0.00	0.00	0.00	0.00	0.00	
Daily, Winter (Max)	—	—	—	—	—	—	—	—	—	—	—	—	—	—	—	—	—	—	
Average Daily	—	—	—	—	—	—	—	—	—	—	—	—	—	—	—	—	—	—	
Worker	< 0.005	< 0.005	< 0.005	0.03	0.00	0.00	< 0.005	< 0.005	0.00	0.00	0.00	—	5.14	5.14	< 0.005	< 0.005	0.01	5.21	
Vendor	0.00	0.00	0.00	0.00	0.00	0.00	0.00	0.00	0.00	0.00	0.00	—	0.00	0.00	0.00	0.00	0.00	0.00	
Hauling	0.00	0.00	0.00	0.00	0.00	0.00	0.00	0.00	0.00	0.00	0.00	—	0.00	0.00	0.00	0.00	0.00	0.00	
Annual	—	—	—	—	—	—	—	—	—	—	—	—	—	—	—	—	—	—	
Worker	< 0.005	< 0.005	< 0.005	< 0.005	0.00	0.00	< 0.005	< 0.005	0.00	0.00	0.00	—	0.85	0.85	< 0.005	< 0.005	< 0.005	0.86	
Vendor	0.00	0.00	0.00	0.00	0.00	0.00	0.00	0.00	0.00	0.00	0.00	—	0.00	0.00	0.00	0.00	0.00	0.00	
Hauling	0.00	0.00	0.00	0.00	0.00	0.00	0.00	0.00	0.00	0.00	0.00	—	0.00	0.00	0.00	0.00	0.00	0.00	

4. Operations Emissions Details

4.10. Soil Carbon Accumulation By Vegetation Type

4.10.1. Soil Carbon Accumulation By Vegetation Type - Unmitigated

Criteria Pollutants (lb/day for daily, ton/yr for annual) and GHGs (lb/day for daily, MT/yr for annual)

Vegetation	TOG	ROG	NOx	CO	SO2	PM10E	PM10D	PM10T	PM2.5E	PM2.5D	PM2.5T	BCO2	NBCO2	CO2T	CH4	N2O	R	CO2e
------------	-----	-----	-----	----	-----	-------	-------	-------	--------	--------	--------	------	-------	------	-----	-----	---	------

Daily, Summer (Max)	---	---	---	---	---	---	---	---	---	---	---	---	---	---	---	---	---	---
Total	---	---	---	---	---	---	---	---	---	---	---	---	---	---	---	---	---	---
Daily, Winter (Max)	---	---	---	---	---	---	---	---	---	---	---	---	---	---	---	---	---	---
Total	---	---	---	---	---	---	---	---	---	---	---	---	---	---	---	---	---	---
Annual	---	---	---	---	---	---	---	---	---	---	---	---	---	---	---	---	---	---
Total	---	---	---	---	---	---	---	---	---	---	---	---	---	---	---	---	---	---

4.10.2. Above and Belowground Carbon Accumulation by Land Use Type - Unmitigated

Criteria Pollutants (lb/day for daily, ton/yr for annual) and GHGs (lb/day for daily, MT/yr for annual)

Land Use	TOG	ROG	NOx	CO	SO2	PM10E	PM10D	PM10T	PM2.5E	PM2.5D	PM2.5T	BCO2	NBCO2	CO2T	CH4	N2O	R	CO2e
Daily, Summer (Max)	---	---	---	---	---	---	---	---	---	---	---	---	---	---	---	---	---	---
Total	---	---	---	---	---	---	---	---	---	---	---	---	---	---	---	---	---	---
Daily, Winter (Max)	---	---	---	---	---	---	---	---	---	---	---	---	---	---	---	---	---	---
Total	---	---	---	---	---	---	---	---	---	---	---	---	---	---	---	---	---	---
Annual	---	---	---	---	---	---	---	---	---	---	---	---	---	---	---	---	---	---
Total	---	---	---	---	---	---	---	---	---	---	---	---	---	---	---	---	---	---

4.10.3. Avoided and Sequestered Emissions by Species - Unmitigated

Criteria Pollutants (lb/day for daily, ton/yr for annual) and GHGs (lb/day for daily, MT/yr for annual)

Species	TOG	ROG	NOx	CO	SO2	PM10E	PM10D	PM10T	PM2.5E	PM2.5D	PM2.5T	BCO2	NBCO2	CO2T	CH4	N2O	R	CO2e
---------	-----	-----	-----	----	-----	-------	-------	-------	--------	--------	--------	------	-------	------	-----	-----	---	------

Daily, Summer (Max)	—	—	—	—	—	—	—	—	—	—	—	—	—	—	—	—	—	—
Avoided	—	—	—	—	—	—	—	—	—	—	—	—	—	—	—	—	—	—
Subtotal	—	—	—	—	—	—	—	—	—	—	—	—	—	—	—	—	—	—
Sequestered	—	—	—	—	—	—	—	—	—	—	—	—	—	—	—	—	—	—
Subtotal	—	—	—	—	—	—	—	—	—	—	—	—	—	—	—	—	—	—
Removed	—	—	—	—	—	—	—	—	—	—	—	—	—	—	—	—	—	—
Subtotal	—	—	—	—	—	—	—	—	—	—	—	—	—	—	—	—	—	—
—	—	—	—	—	—	—	—	—	—	—	—	—	—	—	—	—	—	—
Daily, Winter (Max)	—	—	—	—	—	—	—	—	—	—	—	—	—	—	—	—	—	—
Avoided	—	—	—	—	—	—	—	—	—	—	—	—	—	—	—	—	—	—
Subtotal	—	—	—	—	—	—	—	—	—	—	—	—	—	—	—	—	—	—
Sequestered	—	—	—	—	—	—	—	—	—	—	—	—	—	—	—	—	—	—
Subtotal	—	—	—	—	—	—	—	—	—	—	—	—	—	—	—	—	—	—
Removed	—	—	—	—	—	—	—	—	—	—	—	—	—	—	—	—	—	—
Subtotal	—	—	—	—	—	—	—	—	—	—	—	—	—	—	—	—	—	—
—	—	—	—	—	—	—	—	—	—	—	—	—	—	—	—	—	—	—
Annual	—	—	—	—	—	—	—	—	—	—	—	—	—	—	—	—	—	—
Avoided	—	—	—	—	—	—	—	—	—	—	—	—	—	—	—	—	—	—
Subtotal	—	—	—	—	—	—	—	—	—	—	—	—	—	—	—	—	—	—
Sequestered	—	—	—	—	—	—	—	—	—	—	—	—	—	—	—	—	—	—
Subtotal	—	—	—	—	—	—	—	—	—	—	—	—	—	—	—	—	—	—

Remove d	—	—	—	—	—	—	—	—	—	—	—	—	—	—	—	—	—	—
Subtotal	—	—	—	—	—	—	—	—	—	—	—	—	—	—	—	—	—	—
—	—	—	—	—	—	—	—	—	—	—	—	—	—	—	—	—	—	—

5. Activity Data

5.1. Construction Schedule

Phase Name	Phase Type	Start Date	End Date	Days Per Week	Work Days per Phase	Phase Description
InTract Rough Grading	Grading	3/24/2024	4/24/2024	5.00	23.0	—
Building Construction & finish Grade	Building Construction	7/24/2024	10/23/2027	5.00	848	—
InTract Paving	Paving	6/4/2024	7/23/2024	5.00	36.0	—
Architectural Coating	Architectural Coating	7/24/2024	10/23/2027	5.00	848	—
InTract Underground Utilities	Trenching	4/25/2024	6/3/2024	5.00	28.0	—

5.2. Off-Road Equipment

5.2.1. Unmitigated

Phase Name	Equipment Type	Fuel Type	Engine Tier	Number per Day	Hours Per Day	Horsepower	Load Factor
InTract Rough Grading	Crawler Tractors	Diesel	Average	2.00	8.00	87.0	0.43
InTract Rough Grading	Graders	Diesel	Average	1.00	8.00	148	0.41
InTract Rough Grading	Rubber Tired Dozers	Diesel	Average	1.00	8.00	367	0.40
InTract Rough Grading	Scrapers	Diesel	Average	2.00	8.00	423	0.48
InTract Rough Grading	Crawler Tractors	Diesel	Average	2.00	8.00	87.0	0.43
Building Construction & finish Grade	Cranes	Diesel	Average	1.00	8.00	367	0.29

Building Construction & finish Grade	Forklifts	Diesel	Average	3.00	8.00	82.0	0.20
Building Construction & finish Grade	Generator Sets	Diesel	Average	1.00	8.00	14.0	0.74
Building Construction & finish Grade	Tractors/Loaders/Backhoes	Diesel	Average	3.00	8.00	84.0	0.37
Building Construction & finish Grade	Welders	Diesel	Average	1.00	8.00	46.0	0.45
InTract Paving	Pavers	Diesel	Average	2.00	8.00	81.0	0.42
InTract Paving	Paving Equipment	Diesel	Average	2.00	8.00	89.0	0.36
InTract Paving	Rollers	Diesel	Average	2.00	8.00	36.0	0.38
Architectural Coating	Air Compressors	Diesel	Average	1.00	8.00	37.0	0.48
InTract Underground Utilities	Excavators	Diesel	Average	1.00	8.00	36.0	0.38
InTract Underground Utilities	Trenchers	Diesel	Average	1.00	8.00	40.0	0.50

5.3. Construction Vehicles

5.3.1. Unmitigated

Phase Name	Trip Type	One-Way Trips per Day	Miles per Trip	Vehicle Mix
InTract Underground Utilities	—	—	—	—
InTract Underground Utilities	Worker	5.00	18.5	LDA,LDT1,LDT2
InTract Underground Utilities	Vendor	—	10.2	HHDT,MHDT
InTract Underground Utilities	Hauling	0.00	20.0	HHDT
InTract Underground Utilities	Onsite truck	—	—	HHDT
InTract Rough Grading	—	—	—	—
InTract Rough Grading	Worker	20.0	18.5	LDA,LDT1,LDT2
InTract Rough Grading	Vendor	—	10.2	HHDT,MHDT
InTract Rough Grading	Hauling	0.00	20.0	HHDT

InTract Rough Grading	Onsite truck	—	—	HHDT
Building Construction & finish Grade	—	—	—	—
Building Construction & finish Grade	Worker	229	18.5	LDA,LDT1,LDT2
Building Construction & finish Grade	Vendor	46.6	10.2	HHDT,MHDT
Building Construction & finish Grade	Hauling	0.00	20.0	HHDT
Building Construction & finish Grade	Onsite truck	—	—	HHDT
InTract Paving	—	—	—	—
InTract Paving	Worker	15.0	18.5	LDA,LDT1,LDT2
InTract Paving	Vendor	—	10.2	HHDT,MHDT
InTract Paving	Hauling	0.00	20.0	HHDT
InTract Paving	Onsite truck	—	—	HHDT
Architectural Coating	—	—	—	—
Architectural Coating	Worker	45.7	18.5	LDA,LDT1,LDT2
Architectural Coating	Vendor	—	10.2	HHDT,MHDT
Architectural Coating	Hauling	0.00	20.0	HHDT
Architectural Coating	Onsite truck	—	—	HHDT

5.4. Vehicles

5.4.1. Construction Vehicle Control Strategies

Non-applicable. No control strategies activated by user.

5.5. Architectural Coatings

Phase Name	Residential Interior Area Coated (sq ft)	Residential Exterior Area Coated (sq ft)	Non-Residential Interior Area Coated (sq ft)	Non-Residential Exterior Area Coated (sq ft)	Parking Area Coated (sq ft)
Architectural Coating	1,363,007	454,336	0.00	0.00	—

5.6. Dust Mitigation

5.6.1. Construction Earthmoving Activities

Phase Name	Material Imported (cy)	Material Exported (cy)	Acres Graded (acres)	Material Demolished (sq. ft.)	Acres Paved (acres)
InTract Rough Grading	—	—	115	0.00	—
InTract Paving	0.00	0.00	0.00	0.00	2.61

5.6.2. Construction Earthmoving Control Strategies

Control Strategies Applied	Frequency (per day)	PM10 Reduction	PM2.5 Reduction
Water Exposed Area	3	74%	74%

5.7. Construction Paving

Land Use	Area Paved (acres)	% Asphalt
Condo/Townhouse	—	0%
Single Family Housing	2.61	0%

5.8. Construction Electricity Consumption and Emissions Factors

kWh per Year and Emission Factor (lb/MWh)

Year	kWh per Year	CO2	CH4	N2O
2024	0.00	532	0.03	< 0.005
2025	0.00	532	0.03	< 0.005
2026	0.00	532	0.03	< 0.005
2027	0.00	532	0.03	< 0.005

5.18. Vegetation

5.18.1. Land Use Change

5.18.1.1. Unmitigated

Vegetation Land Use Type	Vegetation Soil Type	Initial Acres	Final Acres
--------------------------	----------------------	---------------	-------------

5.18.1. Biomass Cover Type

5.18.1.1. Unmitigated

Biomass Cover Type	Initial Acres	Final Acres
--------------------	---------------	-------------

5.18.2. Sequestration

5.18.2.1. Unmitigated

Tree Type	Number	Electricity Saved (kWh/year)	Natural Gas Saved (btu/year)
-----------	--------	------------------------------	------------------------------

6. Climate Risk Detailed Report

6.1. Climate Risk Summary

Cal-Adapt midcentury 2040–2059 average projections for four hazards are reported below for your project location. These are under Representation Concentration Pathway (RCP) 8.5 which assumes GHG emissions will continue to rise strongly through 2050 and then plateau around 2100.

Climate Hazard	Result for Project Location	Unit
Temperature and Extreme Heat	28.6	annual days of extreme heat
Extreme Precipitation	3.45	annual days with precipitation above 20 mm
Sea Level Rise	0.00	meters of inundation depth
Wildfire	16.5	annual hectares burned

Temperature and Extreme Heat data are for grid cell in which your project are located. The projection is based on the 98th historical percentile of daily maximum/minimum temperatures from observed historical data (32 climate model ensemble from Cal-Adapt, 2040–2059 average under RCP 8.5). Each grid cell is 6 kilometers (km) by 6 km, or 3.7 miles (mi) by 3.7 mi.

Extreme Precipitation data are for the grid cell in which your project are located. The threshold of 20 mm is equivalent to about ¾ an inch of rain, which would be light to moderate rainfall if received over a full day or heavy rain if received over a period of 2 to 4 hours. Each grid cell is 6 kilometers (km) by 6 km, or 3.7 miles (mi) by 3.7 mi.

Sea Level Rise data are for the grid cell in which your project are located. The projections are from Radke et al. (2017), as reported in Cal-Adapt (2040–2059 average under RCP 8.5), and consider different increments of sea level rise coupled with extreme storm events. Users may select from four model simulations to view the range in potential inundation depth for the grid cell. The four simulations make different assumptions about expected rainfall and temperature are: Warmer/drier (HadGEM2-ES), Cooler/wetter (CNRM-CM5), Average conditions (CanESM2), Range of different rainfall and temperature possibilities (MIROC5). Each grid cell is 50 meters (m) by 50 m, or about 164 feet (ft) by 164 ft.

Wildfire data are for the grid cell in which your project are located. The projections are from UC Davis, as reported in Cal-Adapt (2040–2059 average under RCP 8.5), and consider historical data of climate, vegetation, population density, and large (> 400 ha) fire history. Users may select from four model simulations to view the range in potential wildfire probabilities for the grid cell. The four simulations make different assumptions about expected rainfall and temperature are: Warmer/drier (HadGEM2-ES), Cooler/wetter (CNRM-CM5), Average conditions (CanESM2), Range of different rainfall and temperature possibilities (MIROC5). Each grid cell is 6 kilometers (km) by 6 km, or 3.7 miles (mi) by 3.7 mi.

6.2. Initial Climate Risk Scores

Climate Hazard	Exposure Score	Sensitivity Score	Adaptive Capacity Score	Vulnerability Score
Temperature and Extreme Heat	3	0	0	N/A
Extreme Precipitation	N/A	N/A	N/A	N/A
Sea Level Rise	1	0	0	N/A
Wildfire	1	0	0	N/A
Flooding	N/A	N/A	N/A	N/A
Drought	N/A	N/A	N/A	N/A
Snowpack	N/A	N/A	N/A	N/A
Air Quality	0	0	0	N/A

The sensitivity score reflects the extent to which a project would be adversely affected by exposure to a climate hazard. Exposure is rated on a scale of 1 to 5, with a score of 5 representing the greatest exposure.

The adaptive capacity of a project refers to its ability to manage and reduce vulnerabilities from projected climate hazards. Adaptive capacity is rated on a scale of 1 to 5, with a score of 5 representing the greatest ability to adapt.

The overall vulnerability scores are calculated based on the potential impacts and adaptive capacity assessments for each hazard. Scores do not include implementation of climate risk reduction measures.

6.3. Adjusted Climate Risk Scores

Climate Hazard	Exposure Score	Sensitivity Score	Adaptive Capacity Score	Vulnerability Score
Temperature and Extreme Heat	3	1	1	3
Extreme Precipitation	N/A	N/A	N/A	N/A
Sea Level Rise	1	1	1	2
Wildfire	1	1	1	2
Flooding	N/A	N/A	N/A	N/A

Drought	N/A	N/A	N/A	N/A
Snowpack	N/A	N/A	N/A	N/A
Air Quality	1	1	1	2

The sensitivity score reflects the extent to which a project would be adversely affected by exposure to a climate hazard. Exposure is rated on a scale of 1 to 5, with a score of 5 representing the greatest exposure.

The adaptive capacity of a project refers to its ability to manage and reduce vulnerabilities from projected climate hazards. Adaptive capacity is rated on a scale of 1 to 5, with a score of 5 representing the greatest ability to adapt.

The overall vulnerability scores are calculated based on the potential impacts and adaptive capacity assessments for each hazard. Scores include implementation of climate risk reduction measures.

6.4. Climate Risk Reduction Measures

7. Health and Equity Details

7.1. CalEnviroScreen 4.0 Scores

The maximum CalEnviroScreen score is 100. A high score (i.e., greater than 50) reflects a higher pollution burden compared to other census tracts in the state.

Indicator	Result for Project Census Tract
Exposure Indicators	—
AQ-Ozone	80.0
AQ-PM	40.4
AQ-DPM	31.3
Drinking Water	11.0
Lead Risk Housing	4.06
Pesticides	13.6
Toxic Releases	14.3
Traffic	81.3
Effect Indicators	—
CleanUp Sites	0.00
Groundwater	0.00
Haz Waste Facilities/Generators	73.6

Impaired Water Bodies	58.7
Solid Waste	0.00
Sensitive Population	—
Asthma	31.6
Cardio-vascular	76.0
Low Birth Weights	56.6
Socioeconomic Factor Indicators	—
Education	40.1
Housing	12.8
Linguistic	8.49
Poverty	34.9
Unemployment	48.3

7.2. Healthy Places Index Scores

The maximum Health Places Index score is 100. A high score (i.e., greater than 50) reflects healthier community conditions compared to other census tracts in the state.

Indicator	Result for Project Census Tract
Economic	—
Above Poverty	70.31951752
Employed	39.30450404
Median HI	80.88027717
Education	—
Bachelor's or higher	58.29590658
High school enrollment	100
Preschool enrollment	64.72475298
Transportation	—
Auto Access	89.83703323
Active commuting	12.60105223

Social	—
2-parent households	73.95098165
Voting	49.22366226
Neighborhood	—
Alcohol availability	89.3750802
Park access	2.194276915
Retail density	10.31695111
Supermarket access	18.61927371
Tree canopy	4.38855383
Housing	—
Homeownership	67.93276017
Housing habitability	86.16707301
Low-inc homeowner severe housing cost burden	69.34428333
Low-inc renter severe housing cost burden	80.27717182
Uncrowded housing	68.66418581
Health Outcomes	—
Insured adults	89.59322469
Arthritis	10.7
Asthma ER Admissions	78.7
High Blood Pressure	18.2
Cancer (excluding skin)	10.4
Asthma	46.1
Coronary Heart Disease	23.5
Chronic Obstructive Pulmonary Disease	33.2
Diagnosed Diabetes	68.9
Life Expectancy at Birth	83.5
Cognitively Disabled	29.3

Physically Disabled	73.0
Heart Attack ER Admissions	38.4
Mental Health Not Good	64.8
Chronic Kidney Disease	45.1
Obesity	48.4
Pedestrian Injuries	39.7
Physical Health Not Good	61.7
Stroke	51.7
Health Risk Behaviors	—
Binge Drinking	19.3
Current Smoker	59.6
No Leisure Time for Physical Activity	72.6
Climate Change Exposures	—
Wildfire Risk	18.1
SLR Inundation Area	0.0
Children	5.7
Elderly	87.4
English Speaking	95.5
Foreign-born	16.2
Outdoor Workers	58.6
Climate Change Adaptive Capacity	—
Impervious Surface Cover	74.9
Traffic Density	62.3
Traffic Access	23.0
Other Indices	—
Hardship	29.8
Other Decision Support	—

2016 Voting	55.2
-------------	------

7.3. Overall Health & Equity Scores

Metric	Result for Project Census Tract
CalEnviroScreen 4.0 Score for Project Location (a)	30.0
Healthy Places Index Score for Project Location (b)	67.0
Project Located in a Designated Disadvantaged Community (Senate Bill 535)	No
Project Located in a Low-Income Community (Assembly Bill 1550)	No
Project Located in a Community Air Protection Program Community (Assembly Bill 617)	No

a: The maximum CalEnviroScreen score is 100. A high score (i.e., greater than 50) reflects a higher pollution burden compared to other census tracts in the state.

b: The maximum Health Places Index score is 100. A high score (i.e., greater than 50) reflects healthier community conditions compared to other census tracts in the state.

7.4. Health & Equity Measures

No Health & Equity Measures selected.

7.5. Evaluation Scorecard

Health & Equity Evaluation Scorecard not completed.

7.6. Health & Equity Custom Measures

No Health & Equity Custom Measures created.

8. User Changes to Default Data

Screen	Justification
Land Use	Taken from site plan and lot acreage
Construction: Construction Phases	Client Indicated schedule
Construction: Off-Road Equipment	Client Indicated Construction Equipment

ATTACHMENT B
CONSTRUCTION HRA AERMOD INPUTS/OUTPUTS

```

**
*****
**
** AERMOD Input Produced by:
** AERMOD View Ver. 11.2.0
** Lakes Environmental Software Inc.
** Date: 1/26/2023
** File: C:\Users\Michael Tirohn\Desktop\HRAs\14073 Discovery Village\14073 Cons\14073 Cons.ADI
**

```

```

*****
**
**
*****
** AERMOD Control Pathway
*****

```

```

**
**
CO STARTING
  TITLEONE C:\Users\Michael Tirohn\Desktop\HRAs\14073 Discovery Village\14073 O
  MODELOPT DFAULT CONC
  AVERTIME ANNUAL
  URBANOPT 2189641 Riverside_County
  POLLUTID DPM
  RUNORNOT RUN
  ERRORFIL "14073 Cons.err"

```

```

CO FINISHED
**
*****
** AERMOD Source Pathway
*****

```

```

**
**
SO STARTING
** Source Location **
** Source ID - Type - X Coord. - Y Coord. **

```

LOCATION	VOL	VOLUME	X Coord.	Y Coord.	
LOCATION VOL1		VOLUME	484202.510	3718933.730	478.370
LOCATION VOL2		VOLUME	484304.718	3718932.022	475.600
LOCATION VOL3		VOLUME	484382.375	3718848.084	469.270
LOCATION VOL4		VOLUME	484406.357	3718929.167	471.390
LOCATION VOL5		VOLUME	484501.715	3719128.447	464.690
LOCATION VOL6		VOLUME	484591.291	3719126.734	463.100
LOCATION VOL7		VOLUME	484668.744	3719114.864	462.030
LOCATION VOL8		VOLUME	484769.874	3719111.913	462.000
LOCATION VOL9		VOLUME	484872.325	3719111.754	458.850
LOCATION VOL10		VOLUME	484876.863	3719021.669	461.730
LOCATION VOL11		VOLUME	484774.654	3719022.240	463.000
LOCATION VOL12		VOLUME	484671.873	3719022.811	463.000
LOCATION VOL13		VOLUME	484570.235	3719022.811	463.890
LOCATION VOL14		VOLUME	484498.288	3719026.808	465.330
LOCATION VOL15		VOLUME	484507.996	3718935.448	468.020
LOCATION VOL16		VOLUME	484485.726	3718848.655	469.000
LOCATION VOL17		VOLUME	484589.078	3718848.655	466.730
LOCATION VOL18		VOLUME	484691.858	3718849.797	463.820
LOCATION VOL19		VOLUME	484794.068	3718849.797	463.000
LOCATION VOL20		VOLUME	484867.156	3718851.510	460.110
LOCATION VOL21		VOLUME	484609.634	3718934.306	464.090
LOCATION VOL22		VOLUME	484711.844	3718933.735	463.000
LOCATION VOL23		VOLUME	484812.911	3718935.448	462.980
LOCATION VOL24		VOLUME	484868.869	3718937.732	463.000

```

** -----
** Line Source Represented by Adjacent Volume Sources
** LINE VOLUME Source ID = SLINE1
** DESCRSRC
** PREFIX
** Length of Side = 14.00
** Configuration = Adjacent

```

```

** Emission Rate = 0.0006756019
** Vertical Dimension = 6.99
** SZINIT = 3.25
** Nodes = 13
** 484918.079, 3719158.749, 458.53, 3.49, 6.51
** 484903.299, 3718772.451, 457.07, 3.49, 6.51
** 484887.175, 3718399.590, 456.97, 3.49, 6.51
** 484891.206, 3718128.174, 453.44, 3.49, 6.51
** 484891.206, 3717580.639, 449.30, 3.49, 6.51
** 484734.672, 3717579.967, 463.08, 3.49, 6.51
** 484277.161, 3717581.983, 462.04, 3.49, 6.51
** 484115.924, 3717581.983, 463.93, 3.49, 6.51
** 484067.552, 3717584.670, 465.71, 3.49, 6.51
** 484017.838, 3717592.732, 464.49, 3.49, 6.51
** 483859.288, 3717644.462, 460.11, 3.49, 6.51
** 483715.518, 3717684.100, 459.11, 3.49, 6.51
** 483691.332, 3717688.131, 460.37, 3.49, 6.51

```

```

-----
LOCATION L0000001      VOLUME  484917.811 3719151.754 458.60
LOCATION L0000002      VOLUME  484917.276 3719137.764 458.43
LOCATION L0000003      VOLUME  484916.741 3719123.775 458.44
LOCATION L0000004      VOLUME  484916.206 3719109.785 458.27
LOCATION L0000005      VOLUME  484915.670 3719095.795 457.83
LOCATION L0000006      VOLUME  484915.135 3719081.805 457.43
LOCATION L0000007      VOLUME  484914.600 3719067.816 457.19
LOCATION L0000008      VOLUME  484914.065 3719053.826 457.00
LOCATION L0000009      VOLUME  484913.529 3719039.836 457.00
LOCATION L0000010      VOLUME  484912.994 3719025.846 457.01
LOCATION L0000011      VOLUME  484912.459 3719011.857 457.63
LOCATION L0000012      VOLUME  484911.924 3718997.867 458.33
LOCATION L0000013      VOLUME  484911.388 3718983.877 459.29
LOCATION L0000014      VOLUME  484910.853 3718969.887 460.30
LOCATION L0000015      VOLUME  484910.318 3718955.898 460.52
LOCATION L0000016      VOLUME  484909.782 3718941.908 460.42
LOCATION L0000017      VOLUME  484909.247 3718927.918 460.39
LOCATION L0000018      VOLUME  484908.712 3718913.928 460.42
LOCATION L0000019      VOLUME  484908.177 3718899.938 460.25
LOCATION L0000020      VOLUME  484907.641 3718885.949 459.82
LOCATION L0000021      VOLUME  484907.106 3718871.959 459.32
LOCATION L0000022      VOLUME  484906.571 3718857.969 458.62
LOCATION L0000023      VOLUME  484906.036 3718843.979 457.93
LOCATION L0000024      VOLUME  484905.500 3718829.990 457.47
LOCATION L0000025      VOLUME  484904.965 3718816.000 457.00
LOCATION L0000026      VOLUME  484904.430 3718802.010 457.00
LOCATION L0000027      VOLUME  484903.895 3718788.020 457.00
LOCATION L0000028      VOLUME  484903.359 3718774.031 457.00
LOCATION L0000029      VOLUME  484902.762 3718760.043 457.00
LOCATION L0000030      VOLUME  484902.158 3718746.056 457.31
LOCATION L0000031      VOLUME  484901.553 3718732.070 457.76
LOCATION L0000032      VOLUME  484900.948 3718718.083 457.97
LOCATION L0000033      VOLUME  484900.343 3718704.096 457.99
LOCATION L0000034      VOLUME  484899.738 3718690.109 458.02
LOCATION L0000035      VOLUME  484899.133 3718676.122 458.09
LOCATION L0000036      VOLUME  484898.528 3718662.135 458.57
LOCATION L0000037      VOLUME  484897.924 3718648.148 459.98
LOCATION L0000038      VOLUME  484897.319 3718634.161 461.18
LOCATION L0000039      VOLUME  484896.714 3718620.174 461.22
LOCATION L0000040      VOLUME  484896.109 3718606.187 461.26
LOCATION L0000041      VOLUME  484895.504 3718592.200 460.84
LOCATION L0000042      VOLUME  484894.899 3718578.213 460.42
LOCATION L0000043      VOLUME  484894.295 3718564.226 459.60
LOCATION L0000044      VOLUME  484893.690 3718550.239 458.71
LOCATION L0000045      VOLUME  484893.085 3718536.253 458.31
LOCATION L0000046      VOLUME  484892.480 3718522.266 458.11
LOCATION L0000047      VOLUME  484891.875 3718508.279 457.81
LOCATION L0000048      VOLUME  484891.270 3718494.292 457.49

```

LOCATION	L0000049	VOLUME	484890.666	3718480.305	457.44
LOCATION	L0000050	VOLUME	484890.061	3718466.318	457.77
LOCATION	L0000051	VOLUME	484889.456	3718452.331	458.00
LOCATION	L0000052	VOLUME	484888.851	3718438.344	458.00
LOCATION	L0000053	VOLUME	484888.246	3718424.357	457.95
LOCATION	L0000054	VOLUME	484887.641	3718410.370	457.48
LOCATION	L0000055	VOLUME	484887.223	3718396.381	457.01
LOCATION	L0000056	VOLUME	484887.431	3718382.382	456.81
LOCATION	L0000057	VOLUME	484887.639	3718368.384	456.62
LOCATION	L0000058	VOLUME	484887.847	3718354.385	456.36
LOCATION	L0000059	VOLUME	484888.054	3718340.387	456.09
LOCATION	L0000060	VOLUME	484888.262	3718326.388	456.00
LOCATION	L0000061	VOLUME	484888.470	3718312.390	456.00
LOCATION	L0000062	VOLUME	484888.678	3718298.391	456.25
LOCATION	L0000063	VOLUME	484888.886	3718284.393	456.72
LOCATION	L0000064	VOLUME	484889.094	3718270.394	457.00
LOCATION	L0000065	VOLUME	484889.302	3718256.396	457.00
LOCATION	L0000066	VOLUME	484889.510	3718242.398	456.84
LOCATION	L0000067	VOLUME	484889.718	3718228.399	456.23
LOCATION	L0000068	VOLUME	484889.926	3718214.401	455.55
LOCATION	L0000069	VOLUME	484890.133	3718200.402	454.45
LOCATION	L0000070	VOLUME	484890.341	3718186.404	453.35
LOCATION	L0000071	VOLUME	484890.549	3718172.405	452.86
LOCATION	L0000072	VOLUME	484890.757	3718158.407	452.39
LOCATION	L0000073	VOLUME	484890.965	3718144.408	452.80
LOCATION	L0000074	VOLUME	484891.173	3718130.410	453.40
LOCATION	L0000075	VOLUME	484891.206	3718116.410	454.36
LOCATION	L0000076	VOLUME	484891.206	3718102.410	455.48
LOCATION	L0000077	VOLUME	484891.206	3718088.410	456.07
LOCATION	L0000078	VOLUME	484891.206	3718074.410	456.21
LOCATION	L0000079	VOLUME	484891.206	3718060.410	456.29
LOCATION	L0000080	VOLUME	484891.206	3718046.410	456.29
LOCATION	L0000081	VOLUME	484891.206	3718032.410	456.29
LOCATION	L0000082	VOLUME	484891.206	3718018.410	456.29
LOCATION	L0000083	VOLUME	484891.206	3718004.410	456.28
LOCATION	L0000084	VOLUME	484891.206	3717990.410	456.14
LOCATION	L0000085	VOLUME	484891.206	3717976.410	456.00
LOCATION	L0000086	VOLUME	484891.206	3717962.410	455.68
LOCATION	L0000087	VOLUME	484891.206	3717948.410	455.35
LOCATION	L0000088	VOLUME	484891.206	3717934.410	455.02
LOCATION	L0000089	VOLUME	484891.206	3717920.410	454.69
LOCATION	L0000090	VOLUME	484891.206	3717906.410	454.27
LOCATION	L0000091	VOLUME	484891.206	3717892.410	453.80
LOCATION	L0000092	VOLUME	484891.206	3717878.410	453.26
LOCATION	L0000093	VOLUME	484891.206	3717864.410	452.66
LOCATION	L0000094	VOLUME	484891.206	3717850.410	452.24
LOCATION	L0000095	VOLUME	484891.206	3717836.410	452.10
LOCATION	L0000096	VOLUME	484891.206	3717822.410	451.88
LOCATION	L0000097	VOLUME	484891.206	3717808.410	451.41
LOCATION	L0000098	VOLUME	484891.206	3717794.410	450.96
LOCATION	L0000099	VOLUME	484891.206	3717780.410	450.63
LOCATION	L0000100	VOLUME	484891.206	3717766.410	450.30
LOCATION	L0000101	VOLUME	484891.206	3717752.410	451.33
LOCATION	L0000102	VOLUME	484891.206	3717738.410	452.40
LOCATION	L0000103	VOLUME	484891.206	3717724.410	452.81
LOCATION	L0000104	VOLUME	484891.206	3717710.410	453.09
LOCATION	L0000105	VOLUME	484891.206	3717696.410	452.76
LOCATION	L0000106	VOLUME	484891.206	3717682.410	452.16
LOCATION	L0000107	VOLUME	484891.206	3717668.410	451.55
LOCATION	L0000108	VOLUME	484891.206	3717654.410	450.95
LOCATION	L0000109	VOLUME	484891.206	3717640.410	450.35
LOCATION	L0000110	VOLUME	484891.206	3717626.410	449.74
LOCATION	L0000111	VOLUME	484891.206	3717612.410	449.33
LOCATION	L0000112	VOLUME	484891.206	3717598.410	449.47
LOCATION	L0000113	VOLUME	484891.206	3717584.410	449.59
LOCATION	L0000114	VOLUME	484880.977	3717580.595	450.27

LOCATION	L0000115	VOLUME	484866.977	3717580.535	451.20
LOCATION	L0000116	VOLUME	484852.977	3717580.475	452.14
LOCATION	L0000117	VOLUME	484838.978	3717580.415	453.10
LOCATION	L0000118	VOLUME	484824.978	3717580.355	454.50
LOCATION	L0000119	VOLUME	484810.978	3717580.295	455.90
LOCATION	L0000120	VOLUME	484796.978	3717580.235	457.55
LOCATION	L0000121	VOLUME	484782.978	3717580.175	459.23
LOCATION	L0000122	VOLUME	484768.978	3717580.115	460.92
LOCATION	L0000123	VOLUME	484754.978	3717580.055	462.60
LOCATION	L0000124	VOLUME	484740.978	3717579.994	463.20
LOCATION	L0000125	VOLUME	484726.979	3717580.001	463.20
LOCATION	L0000126	VOLUME	484712.979	3717580.063	463.01
LOCATION	L0000127	VOLUME	484698.979	3717580.125	462.63
LOCATION	L0000128	VOLUME	484684.979	3717580.186	462.35
LOCATION	L0000129	VOLUME	484670.979	3717580.248	462.26
LOCATION	L0000130	VOLUME	484656.979	3717580.310	462.19
LOCATION	L0000131	VOLUME	484642.979	3717580.371	462.19
LOCATION	L0000132	VOLUME	484628.980	3717580.433	462.15
LOCATION	L0000133	VOLUME	484614.980	3717580.495	461.68
LOCATION	L0000134	VOLUME	484600.980	3717580.556	461.21
LOCATION	L0000135	VOLUME	484586.980	3717580.618	461.18
LOCATION	L0000136	VOLUME	484572.980	3717580.680	461.18
LOCATION	L0000137	VOLUME	484558.980	3717580.741	460.87
LOCATION	L0000138	VOLUME	484544.980	3717580.803	460.48
LOCATION	L0000139	VOLUME	484530.980	3717580.865	460.54
LOCATION	L0000140	VOLUME	484516.981	3717580.926	460.85
LOCATION	L0000141	VOLUME	484502.981	3717580.988	461.04
LOCATION	L0000142	VOLUME	484488.981	3717581.050	461.12
LOCATION	L0000143	VOLUME	484474.981	3717581.111	461.16
LOCATION	L0000144	VOLUME	484460.981	3717581.173	461.16
LOCATION	L0000145	VOLUME	484446.981	3717581.235	461.24
LOCATION	L0000146	VOLUME	484432.981	3717581.296	461.64
LOCATION	L0000147	VOLUME	484418.982	3717581.358	462.00
LOCATION	L0000148	VOLUME	484404.982	3717581.420	462.00
LOCATION	L0000149	VOLUME	484390.982	3717581.481	462.00
LOCATION	L0000150	VOLUME	484376.982	3717581.543	462.00
LOCATION	L0000151	VOLUME	484362.982	3717581.605	462.00
LOCATION	L0000152	VOLUME	484348.982	3717581.666	462.00
LOCATION	L0000153	VOLUME	484334.982	3717581.728	462.00
LOCATION	L0000154	VOLUME	484320.983	3717581.790	462.00
LOCATION	L0000155	VOLUME	484306.983	3717581.852	462.00
LOCATION	L0000156	VOLUME	484292.983	3717581.913	462.00
LOCATION	L0000157	VOLUME	484278.983	3717581.975	462.00
LOCATION	L0000158	VOLUME	484264.983	3717581.983	462.15
LOCATION	L0000159	VOLUME	484250.983	3717581.983	462.55
LOCATION	L0000160	VOLUME	484236.983	3717581.983	462.87
LOCATION	L0000161	VOLUME	484222.983	3717581.983	462.87
LOCATION	L0000162	VOLUME	484208.983	3717581.983	462.87
LOCATION	L0000163	VOLUME	484194.983	3717581.983	462.87
LOCATION	L0000164	VOLUME	484180.983	3717581.983	462.87
LOCATION	L0000165	VOLUME	484166.983	3717581.983	462.87
LOCATION	L0000166	VOLUME	484152.983	3717581.983	462.87
LOCATION	L0000167	VOLUME	484138.983	3717581.983	463.18
LOCATION	L0000168	VOLUME	484124.983	3717581.983	463.59
LOCATION	L0000169	VOLUME	484110.991	3717582.257	464.05
LOCATION	L0000170	VOLUME	484097.012	3717583.034	464.57
LOCATION	L0000171	VOLUME	484083.034	3717583.810	465.07
LOCATION	L0000172	VOLUME	484069.055	3717584.587	465.57
LOCATION	L0000173	VOLUME	484055.219	3717586.670	465.89
LOCATION	L0000174	VOLUME	484041.399	3717588.911	465.57
LOCATION	L0000175	VOLUME	484027.580	3717591.152	465.29
LOCATION	L0000176	VOLUME	484013.911	3717594.013	465.28
LOCATION	L0000177	VOLUME	484000.601	3717598.356	465.65
LOCATION	L0000178	VOLUME	483987.292	3717602.698	466.41
LOCATION	L0000179	VOLUME	483973.982	3717607.041	467.06
LOCATION	L0000180	VOLUME	483960.673	3717611.383	466.49

LOCATION	VOLUME			
LOCATION L0000181	VOLUME	483947.363	3717615.726	464.98
LOCATION L0000182	VOLUME	483934.054	3717620.068	463.91
LOCATION L0000183	VOLUME	483920.744	3717624.411	463.46
LOCATION L0000184	VOLUME	483907.435	3717628.753	462.88
LOCATION L0000185	VOLUME	483894.125	3717633.096	462.17
LOCATION L0000186	VOLUME	483880.816	3717637.438	461.33
LOCATION L0000187	VOLUME	483867.506	3717641.781	460.67
LOCATION L0000188	VOLUME	483854.125	3717645.886	460.14
LOCATION L0000189	VOLUME	483840.629	3717649.607	459.65
LOCATION L0000190	VOLUME	483827.132	3717653.328	459.05
LOCATION L0000191	VOLUME	483813.636	3717657.049	458.29
LOCATION L0000192	VOLUME	483800.139	3717660.770	457.51
LOCATION L0000193	VOLUME	483786.643	3717664.491	457.00
LOCATION L0000194	VOLUME	483773.146	3717668.211	457.00
LOCATION L0000195	VOLUME	483759.650	3717671.932	457.01
LOCATION L0000196	VOLUME	483746.154	3717675.653	457.46
LOCATION L0000197	VOLUME	483732.657	3717679.374	458.13
LOCATION L0000198	VOLUME	483719.161	3717683.095	459.20
LOCATION L0000199	VOLUME	483705.436	3717685.780	460.29
LOCATION L0000200	VOLUME	483691.626	3717688.082	461.42

** End of LINE VOLUME Source ID = SLINE1

** Source Parameters **

SRCPARAM	VOL			
SRCPARAM VOL1	0.0005297369	5.000	23.637	1.400
SRCPARAM VOL2	0.0005297369	5.000	23.637	1.400
SRCPARAM VOL3	0.0005297369	5.000	23.637	1.400
SRCPARAM VOL4	0.0005297369	5.000	23.637	1.400
SRCPARAM VOL5	0.0005297369	5.000	23.637	1.400
SRCPARAM VOL6	0.0005297369	5.000	23.637	1.400
SRCPARAM VOL7	0.0005297369	5.000	23.637	1.400
SRCPARAM VOL8	0.0005297369	5.000	23.637	1.400
SRCPARAM VOL9	0.0005297369	5.000	23.637	1.400
SRCPARAM VOL10	0.0005297369	5.000	23.637	1.400
SRCPARAM VOL11	0.0005297369	5.000	23.637	1.400
SRCPARAM VOL12	0.0005297369	5.000	23.637	1.400
SRCPARAM VOL13	0.0005297369	5.000	23.637	1.400
SRCPARAM VOL14	0.0005297369	5.000	23.637	1.400
SRCPARAM VOL15	0.0005297369	5.000	23.637	1.400
SRCPARAM VOL16	0.0005297369	5.000	23.637	1.400
SRCPARAM VOL17	0.0005297369	5.000	23.637	1.400
SRCPARAM VOL18	0.0005297369	5.000	23.637	1.400
SRCPARAM VOL19	0.0005297369	5.000	23.637	1.400
SRCPARAM VOL20	0.0005297369	5.000	23.637	1.400
SRCPARAM VOL21	0.0005297369	5.000	23.637	1.400
SRCPARAM VOL22	0.0005297369	5.000	23.637	1.400
SRCPARAM VOL23	0.0005297369	5.000	23.637	1.400
SRCPARAM VOL24	0.0005297369	5.000	23.637	1.400

** LINE VOLUME Source ID = SLINE1

SRCPARAM	VOLUME			
SRCPARAM L0000001	0.000003378	3.49	6.51	3.25
SRCPARAM L0000002	0.000003378	3.49	6.51	3.25
SRCPARAM L0000003	0.000003378	3.49	6.51	3.25
SRCPARAM L0000004	0.000003378	3.49	6.51	3.25
SRCPARAM L0000005	0.000003378	3.49	6.51	3.25
SRCPARAM L0000006	0.000003378	3.49	6.51	3.25
SRCPARAM L0000007	0.000003378	3.49	6.51	3.25
SRCPARAM L0000008	0.000003378	3.49	6.51	3.25
SRCPARAM L0000009	0.000003378	3.49	6.51	3.25
SRCPARAM L0000010	0.000003378	3.49	6.51	3.25
SRCPARAM L0000011	0.000003378	3.49	6.51	3.25
SRCPARAM L0000012	0.000003378	3.49	6.51	3.25
SRCPARAM L0000013	0.000003378	3.49	6.51	3.25
SRCPARAM L0000014	0.000003378	3.49	6.51	3.25
SRCPARAM L0000015	0.000003378	3.49	6.51	3.25
SRCPARAM L0000016	0.000003378	3.49	6.51	3.25
SRCPARAM L0000017	0.000003378	3.49	6.51	3.25
SRCPARAM L0000018	0.000003378	3.49	6.51	3.25
SRCPARAM L0000019	0.000003378	3.49	6.51	3.25

SRCPARAM	L0000152	0.000003378	3.49	6.51	3.25
SRCPARAM	L0000153	0.000003378	3.49	6.51	3.25
SRCPARAM	L0000154	0.000003378	3.49	6.51	3.25
SRCPARAM	L0000155	0.000003378	3.49	6.51	3.25
SRCPARAM	L0000156	0.000003378	3.49	6.51	3.25
SRCPARAM	L0000157	0.000003378	3.49	6.51	3.25
SRCPARAM	L0000158	0.000003378	3.49	6.51	3.25
SRCPARAM	L0000159	0.000003378	3.49	6.51	3.25
SRCPARAM	L0000160	0.000003378	3.49	6.51	3.25
SRCPARAM	L0000161	0.000003378	3.49	6.51	3.25
SRCPARAM	L0000162	0.000003378	3.49	6.51	3.25
SRCPARAM	L0000163	0.000003378	3.49	6.51	3.25
SRCPARAM	L0000164	0.000003378	3.49	6.51	3.25
SRCPARAM	L0000165	0.000003378	3.49	6.51	3.25
SRCPARAM	L0000166	0.000003378	3.49	6.51	3.25
SRCPARAM	L0000167	0.000003378	3.49	6.51	3.25
SRCPARAM	L0000168	0.000003378	3.49	6.51	3.25
SRCPARAM	L0000169	0.000003378	3.49	6.51	3.25
SRCPARAM	L0000170	0.000003378	3.49	6.51	3.25
SRCPARAM	L0000171	0.000003378	3.49	6.51	3.25
SRCPARAM	L0000172	0.000003378	3.49	6.51	3.25
SRCPARAM	L0000173	0.000003378	3.49	6.51	3.25
SRCPARAM	L0000174	0.000003378	3.49	6.51	3.25
SRCPARAM	L0000175	0.000003378	3.49	6.51	3.25
SRCPARAM	L0000176	0.000003378	3.49	6.51	3.25
SRCPARAM	L0000177	0.000003378	3.49	6.51	3.25
SRCPARAM	L0000178	0.000003378	3.49	6.51	3.25
SRCPARAM	L0000179	0.000003378	3.49	6.51	3.25
SRCPARAM	L0000180	0.000003378	3.49	6.51	3.25
SRCPARAM	L0000181	0.000003378	3.49	6.51	3.25
SRCPARAM	L0000182	0.000003378	3.49	6.51	3.25
SRCPARAM	L0000183	0.000003378	3.49	6.51	3.25
SRCPARAM	L0000184	0.000003378	3.49	6.51	3.25
SRCPARAM	L0000185	0.000003378	3.49	6.51	3.25
SRCPARAM	L0000186	0.000003378	3.49	6.51	3.25
SRCPARAM	L0000187	0.000003378	3.49	6.51	3.25
SRCPARAM	L0000188	0.000003378	3.49	6.51	3.25
SRCPARAM	L0000189	0.000003378	3.49	6.51	3.25
SRCPARAM	L0000190	0.000003378	3.49	6.51	3.25
SRCPARAM	L0000191	0.000003378	3.49	6.51	3.25
SRCPARAM	L0000192	0.000003378	3.49	6.51	3.25
SRCPARAM	L0000193	0.000003378	3.49	6.51	3.25
SRCPARAM	L0000194	0.000003378	3.49	6.51	3.25
SRCPARAM	L0000195	0.000003378	3.49	6.51	3.25
SRCPARAM	L0000196	0.000003378	3.49	6.51	3.25
SRCPARAM	L0000197	0.000003378	3.49	6.51	3.25
SRCPARAM	L0000198	0.000003378	3.49	6.51	3.25
SRCPARAM	L0000199	0.000003378	3.49	6.51	3.25
SRCPARAM	L0000200	0.000003378	3.49	6.51	3.25

**

URBANSRC ALL

** Variable Emissions Type: "By Hour / Day (HRDOW)"

** Variable Emission Scenario: "Scenario 1"

** WeekDays:

EMISFACT	VOL1	HRDOW	0.0	0.0	0.0	0.0	0.0	0.0
EMISFACT	VOL1	HRDOW	0.0	0.0	1.0	1.0	1.0	1.0
EMISFACT	VOL1	HRDOW	1.0	1.0	1.0	1.0	0.0	0.0
EMISFACT	VOL1	HRDOW	0.0	0.0	0.0	0.0	0.0	0.0

** Saturday:

EMISFACT	VOL1	HRDOW	0.0	0.0	0.0	0.0	0.0	0.0
EMISFACT	VOL1	HRDOW	0.0	0.0	0.0	0.0	0.0	0.0
EMISFACT	VOL1	HRDOW	0.0	0.0	0.0	0.0	0.0	0.0
EMISFACT	VOL1	HRDOW	0.0	0.0	0.0	0.0	0.0	0.0

** Sunday:

EMISFACT	VOL1	HRDOW	0.0	0.0	0.0	0.0	0.0	0.0
----------	------	-------	-----	-----	-----	-----	-----	-----

EMISFACT L0000189 HRDOW 0.0 0.0 0.0 0.0 0.0 0.0
EMISFACT L0000190 HRDOW 0.0 0.0 0.0 0.0 0.0 0.0
EMISFACT L0000190 HRDOW 0.0 0.0 0.0 0.0 0.0 0.0
EMISFACT L0000190 HRDOW 0.0 0.0 0.0 0.0 0.0 0.0
EMISFACT L0000190 HRDOW 0.0 0.0 0.0 0.0 0.0 0.0
EMISFACT L0000191 HRDOW 0.0 0.0 0.0 0.0 0.0 0.0
EMISFACT L0000191 HRDOW 0.0 0.0 0.0 0.0 0.0 0.0
EMISFACT L0000191 HRDOW 0.0 0.0 0.0 0.0 0.0 0.0
EMISFACT L0000191 HRDOW 0.0 0.0 0.0 0.0 0.0 0.0
EMISFACT L0000191 HRDOW 0.0 0.0 0.0 0.0 0.0 0.0
EMISFACT L0000192 HRDOW 0.0 0.0 0.0 0.0 0.0 0.0
EMISFACT L0000192 HRDOW 0.0 0.0 0.0 0.0 0.0 0.0
EMISFACT L0000192 HRDOW 0.0 0.0 0.0 0.0 0.0 0.0
EMISFACT L0000192 HRDOW 0.0 0.0 0.0 0.0 0.0 0.0
EMISFACT L0000193 HRDOW 0.0 0.0 0.0 0.0 0.0 0.0
EMISFACT L0000193 HRDOW 0.0 0.0 0.0 0.0 0.0 0.0
EMISFACT L0000193 HRDOW 0.0 0.0 0.0 0.0 0.0 0.0
EMISFACT L0000193 HRDOW 0.0 0.0 0.0 0.0 0.0 0.0
EMISFACT L0000194 HRDOW 0.0 0.0 0.0 0.0 0.0 0.0
EMISFACT L0000194 HRDOW 0.0 0.0 0.0 0.0 0.0 0.0
EMISFACT L0000194 HRDOW 0.0 0.0 0.0 0.0 0.0 0.0
EMISFACT L0000194 HRDOW 0.0 0.0 0.0 0.0 0.0 0.0
EMISFACT L0000195 HRDOW 0.0 0.0 0.0 0.0 0.0 0.0
EMISFACT L0000195 HRDOW 0.0 0.0 0.0 0.0 0.0 0.0
EMISFACT L0000195 HRDOW 0.0 0.0 0.0 0.0 0.0 0.0
EMISFACT L0000195 HRDOW 0.0 0.0 0.0 0.0 0.0 0.0
EMISFACT L0000196 HRDOW 0.0 0.0 0.0 0.0 0.0 0.0
EMISFACT L0000196 HRDOW 0.0 0.0 0.0 0.0 0.0 0.0
EMISFACT L0000196 HRDOW 0.0 0.0 0.0 0.0 0.0 0.0
EMISFACT L0000196 HRDOW 0.0 0.0 0.0 0.0 0.0 0.0
EMISFACT L0000197 HRDOW 0.0 0.0 0.0 0.0 0.0 0.0
EMISFACT L0000197 HRDOW 0.0 0.0 0.0 0.0 0.0 0.0
EMISFACT L0000197 HRDOW 0.0 0.0 0.0 0.0 0.0 0.0
EMISFACT L0000197 HRDOW 0.0 0.0 0.0 0.0 0.0 0.0
EMISFACT L0000198 HRDOW 0.0 0.0 0.0 0.0 0.0 0.0
EMISFACT L0000198 HRDOW 0.0 0.0 0.0 0.0 0.0 0.0
EMISFACT L0000198 HRDOW 0.0 0.0 0.0 0.0 0.0 0.0
EMISFACT L0000198 HRDOW 0.0 0.0 0.0 0.0 0.0 0.0
EMISFACT L0000199 HRDOW 0.0 0.0 0.0 0.0 0.0 0.0
EMISFACT L0000199 HRDOW 0.0 0.0 0.0 0.0 0.0 0.0
EMISFACT L0000199 HRDOW 0.0 0.0 0.0 0.0 0.0 0.0
EMISFACT L0000199 HRDOW 0.0 0.0 0.0 0.0 0.0 0.0
EMISFACT L0000200 HRDOW 0.0 0.0 0.0 0.0 0.0 0.0
EMISFACT L0000200 HRDOW 0.0 0.0 0.0 0.0 0.0 0.0
EMISFACT L0000200 HRDOW 0.0 0.0 0.0 0.0 0.0 0.0
EMISFACT L0000200 HRDOW 0.0 0.0 0.0 0.0 0.0 0.0

SRCGROUP ALL

SO FINISHED

**

** AERMOD Receptor Pathway

**
**

RE STARTING
INCLUDED "14073 Cons.rou"

RE FINISHED
**

** AERMOD Meteorology Pathway

**
**

ME STARTING
SURFFILE ELSI_V9_ADJU\ELSI_v9.SFC
PROFFILE ELSI_V9_ADJU\ELSI_v9.PFL
SURFDATA 3171_2012

UAIRDATA 3190 2012
SITEDATA 99999 2012
PROFBASE 406.0 METERS

ME FINISHED

**

** AERMOD Output Pathway

**
**

OU STARTING
** Auto-Generated Plotfiles
PLOTFILE ANNUAL ALL "14073 CONS.AD\AN00GALL.PLT" 31
SUMMFILE "14073 Cons.sum"

OU FINISHED
**

** Project Parameters

** PROJCTN CoordinateSystemUTM
** DESCPTN UTM: Universal Transverse Mercator
** DATUM North American Datum 1983
** DTMRGN CONUS
** UNITS m
** ZONE 11
** ZONEINX 0

**

```

** Lakes Environmental AERMOD MPI
**
*****
**
** AERMOD Input Produced by:
** AERMOD View Ver. 11.2.0
** Lakes Environmental Software Inc.
** Date: 1/26/2023
** File: C:\Users\Michael Tirohn\Desktop\HRAs\14073 Discovery Village\14073 Cons\14073 Cons.ADI
**

```

```

*****
**
**
*****
** AERMOD Control Pathway
*****
**
**

```

```

CO STARTING
TITLEONE C:\Users\Michael Tirohn\Desktop\HRAs\14073 Discovery Village\14073 O
MODELOPT DFAULT CONC
AVERTIME ANNUAL
URBANOPT 2189641 Riverside_County
POLLUTID DPM
RUNORNOT RUN
ERRORFIL "14073 Cons.err"

```

```

CO FINISHED
**
*****

```

```

** AERMOD Source Pathway
*****
**
**

```

```

SO STARTING
** Source Location **
** Source ID - Type - X Coord. - Y Coord. **

```

LOCATION	VOL	VOLUME	X Coord.	Y Coord.	
LOCATION VOL1		VOLUME	484202.510	3718933.730	478.370
LOCATION VOL2		VOLUME	484304.718	3718932.022	475.600
LOCATION VOL3		VOLUME	484382.375	3718848.084	469.270
LOCATION VOL4		VOLUME	484406.357	3718929.167	471.390
LOCATION VOL5		VOLUME	484501.715	3719128.447	464.690
LOCATION VOL6		VOLUME	484591.291	3719126.734	463.100
LOCATION VOL7		VOLUME	484668.744	3719114.864	462.030
LOCATION VOL8		VOLUME	484769.874	3719111.913	462.000
LOCATION VOL9		VOLUME	484872.325	3719111.754	458.850
LOCATION VOL10		VOLUME	484876.863	3719021.669	461.730
LOCATION VOL11		VOLUME	484774.654	3719022.240	463.000
LOCATION VOL12		VOLUME	484671.873	3719022.811	463.000
LOCATION VOL13		VOLUME	484570.235	3719022.811	463.890
LOCATION VOL14		VOLUME	484498.288	3719026.808	465.330
LOCATION VOL15		VOLUME	484507.996	3718935.448	468.020
LOCATION VOL16		VOLUME	484485.726	3718848.655	469.000
LOCATION VOL17		VOLUME	484589.078	3718848.655	466.730
LOCATION VOL18		VOLUME	484691.858	3718849.797	463.820
LOCATION VOL19		VOLUME	484794.068	3718849.797	463.000
LOCATION VOL20		VOLUME	484867.156	3718851.510	460.110
LOCATION VOL21		VOLUME	484609.634	3718934.306	464.090
LOCATION VOL22		VOLUME	484711.844	3718933.735	463.000
LOCATION VOL23		VOLUME	484812.911	3718935.448	462.980
LOCATION VOL24		VOLUME	484868.869	3718937.732	463.000

```

** -----
** Line Source Represented by Adjacent Volume Sources
** LINE VOLUME Source ID = SLINE1
** DESCRSRC
** PREFIX
** Length of Side = 14.00

```

```

** Configuration = Adjacent
** Emission Rate = 0.0006756019
** Vertical Dimension = 6.99
** SZINIT = 3.25
** Nodes = 13
** 484918.079, 3719158.749, 458.53, 3.49, 6.51
** 484903.299, 3718772.451, 457.07, 3.49, 6.51
** 484887.175, 3718399.590, 456.97, 3.49, 6.51
** 484891.206, 3718128.174, 453.44, 3.49, 6.51
** 484891.206, 3717580.639, 449.30, 3.49, 6.51
** 484734.672, 3717579.967, 463.08, 3.49, 6.51
** 484277.161, 3717581.983, 462.04, 3.49, 6.51
** 484115.924, 3717581.983, 463.93, 3.49, 6.51
** 484067.552, 3717584.670, 465.71, 3.49, 6.51
** 484017.838, 3717592.732, 464.49, 3.49, 6.51
** 483859.288, 3717644.462, 460.11, 3.49, 6.51
** 483715.518, 3717684.100, 459.11, 3.49, 6.51
** 483691.332, 3717688.131, 460.37, 3.49, 6.51

```

```

** -----
LOCATION L0000001      VOLUME  484917.811 3719151.754 458.60
LOCATION L0000002      VOLUME  484917.276 3719137.764 458.43
LOCATION L0000003      VOLUME  484916.741 3719123.775 458.44
LOCATION L0000004      VOLUME  484916.206 3719109.785 458.27
LOCATION L0000005      VOLUME  484915.670 3719095.795 457.83
LOCATION L0000006      VOLUME  484915.135 3719081.805 457.43
LOCATION L0000007      VOLUME  484914.600 3719067.816 457.19
LOCATION L0000008      VOLUME  484914.065 3719053.826 457.00
LOCATION L0000009      VOLUME  484913.529 3719039.836 457.00
LOCATION L0000010      VOLUME  484912.994 3719025.846 457.01
LOCATION L0000011      VOLUME  484912.459 3719011.857 457.63
LOCATION L0000012      VOLUME  484911.924 3718997.867 458.33
LOCATION L0000013      VOLUME  484911.388 3718983.877 459.29
LOCATION L0000014      VOLUME  484910.853 3718969.887 460.30
LOCATION L0000015      VOLUME  484910.318 3718955.898 460.52
LOCATION L0000016      VOLUME  484909.782 3718941.908 460.42
LOCATION L0000017      VOLUME  484909.247 3718927.918 460.39
LOCATION L0000018      VOLUME  484908.712 3718913.928 460.42
LOCATION L0000019      VOLUME  484908.177 3718899.938 460.25
LOCATION L0000020      VOLUME  484907.641 3718885.949 459.82
LOCATION L0000021      VOLUME  484907.106 3718871.959 459.32
LOCATION L0000022      VOLUME  484906.571 3718857.969 458.62
LOCATION L0000023      VOLUME  484906.036 3718843.979 457.93
LOCATION L0000024      VOLUME  484905.500 3718829.990 457.47
LOCATION L0000025      VOLUME  484904.965 3718816.000 457.00
LOCATION L0000026      VOLUME  484904.430 3718802.010 457.00
LOCATION L0000027      VOLUME  484903.895 3718788.020 457.00
LOCATION L0000028      VOLUME  484903.359 3718774.031 457.00
LOCATION L0000029      VOLUME  484902.762 3718760.043 457.00
LOCATION L0000030      VOLUME  484902.158 3718746.056 457.31
LOCATION L0000031      VOLUME  484901.553 3718732.070 457.76
LOCATION L0000032      VOLUME  484900.948 3718718.083 457.97
LOCATION L0000033      VOLUME  484900.343 3718704.096 457.99
LOCATION L0000034      VOLUME  484899.738 3718690.109 458.02
LOCATION L0000035      VOLUME  484899.133 3718676.122 458.09
LOCATION L0000036      VOLUME  484898.528 3718662.135 458.57
LOCATION L0000037      VOLUME  484897.924 3718648.148 459.98
LOCATION L0000038      VOLUME  484897.319 3718634.161 461.18
LOCATION L0000039      VOLUME  484896.714 3718620.174 461.22
LOCATION L0000040      VOLUME  484896.109 3718606.187 461.26
LOCATION L0000041      VOLUME  484895.504 3718592.200 460.84
LOCATION L0000042      VOLUME  484894.899 3718578.213 460.42
LOCATION L0000043      VOLUME  484894.295 3718564.226 459.60
LOCATION L0000044      VOLUME  484893.690 3718550.239 458.71
LOCATION L0000045      VOLUME  484893.085 3718536.253 458.31
LOCATION L0000046      VOLUME  484892.480 3718522.266 458.11
LOCATION L0000047      VOLUME  484891.875 3718508.279 457.81

```

LOCATION	L0000048	VOLUME	484891.270	3718494.292	457.49
LOCATION	L0000049	VOLUME	484890.666	3718480.305	457.44
LOCATION	L0000050	VOLUME	484890.061	3718466.318	457.77
LOCATION	L0000051	VOLUME	484889.456	3718452.331	458.00
LOCATION	L0000052	VOLUME	484888.851	3718438.344	458.00
LOCATION	L0000053	VOLUME	484888.246	3718424.357	457.95
LOCATION	L0000054	VOLUME	484887.641	3718410.370	457.48
LOCATION	L0000055	VOLUME	484887.223	3718396.381	457.01
LOCATION	L0000056	VOLUME	484887.431	3718382.382	456.81
LOCATION	L0000057	VOLUME	484887.639	3718368.384	456.62
LOCATION	L0000058	VOLUME	484887.847	3718354.385	456.36
LOCATION	L0000059	VOLUME	484888.054	3718340.387	456.09
LOCATION	L0000060	VOLUME	484888.262	3718326.388	456.00
LOCATION	L0000061	VOLUME	484888.470	3718312.390	456.00
LOCATION	L0000062	VOLUME	484888.678	3718298.391	456.25
LOCATION	L0000063	VOLUME	484888.886	3718284.393	456.72
LOCATION	L0000064	VOLUME	484889.094	3718270.394	457.00
LOCATION	L0000065	VOLUME	484889.302	3718256.396	457.00
LOCATION	L0000066	VOLUME	484889.510	3718242.398	456.84
LOCATION	L0000067	VOLUME	484889.718	3718228.399	456.23
LOCATION	L0000068	VOLUME	484889.926	3718214.401	455.55
LOCATION	L0000069	VOLUME	484890.133	3718200.402	454.45
LOCATION	L0000070	VOLUME	484890.341	3718186.404	453.35
LOCATION	L0000071	VOLUME	484890.549	3718172.405	452.86
LOCATION	L0000072	VOLUME	484890.757	3718158.407	452.39
LOCATION	L0000073	VOLUME	484890.965	3718144.408	452.80
LOCATION	L0000074	VOLUME	484891.173	3718130.410	453.40
LOCATION	L0000075	VOLUME	484891.206	3718116.410	454.36
LOCATION	L0000076	VOLUME	484891.206	3718102.410	455.48
LOCATION	L0000077	VOLUME	484891.206	3718088.410	456.07
LOCATION	L0000078	VOLUME	484891.206	3718074.410	456.21
LOCATION	L0000079	VOLUME	484891.206	3718060.410	456.29
LOCATION	L0000080	VOLUME	484891.206	3718046.410	456.29
LOCATION	L0000081	VOLUME	484891.206	3718032.410	456.29
LOCATION	L0000082	VOLUME	484891.206	3718018.410	456.29
LOCATION	L0000083	VOLUME	484891.206	3718004.410	456.28
LOCATION	L0000084	VOLUME	484891.206	3717990.410	456.14
LOCATION	L0000085	VOLUME	484891.206	3717976.410	456.00
LOCATION	L0000086	VOLUME	484891.206	3717962.410	455.68
LOCATION	L0000087	VOLUME	484891.206	3717948.410	455.35
LOCATION	L0000088	VOLUME	484891.206	3717934.410	455.02
LOCATION	L0000089	VOLUME	484891.206	3717920.410	454.69
LOCATION	L0000090	VOLUME	484891.206	3717906.410	454.27
LOCATION	L0000091	VOLUME	484891.206	3717892.410	453.80
LOCATION	L0000092	VOLUME	484891.206	3717878.410	453.26
LOCATION	L0000093	VOLUME	484891.206	3717864.410	452.66
LOCATION	L0000094	VOLUME	484891.206	3717850.410	452.24
LOCATION	L0000095	VOLUME	484891.206	3717836.410	452.10
LOCATION	L0000096	VOLUME	484891.206	3717822.410	451.88
LOCATION	L0000097	VOLUME	484891.206	3717808.410	451.41
LOCATION	L0000098	VOLUME	484891.206	3717794.410	450.96
LOCATION	L0000099	VOLUME	484891.206	3717780.410	450.63
LOCATION	L0000100	VOLUME	484891.206	3717766.410	450.30
LOCATION	L0000101	VOLUME	484891.206	3717752.410	451.33
LOCATION	L0000102	VOLUME	484891.206	3717738.410	452.40
LOCATION	L0000103	VOLUME	484891.206	3717724.410	452.81
LOCATION	L0000104	VOLUME	484891.206	3717710.410	453.09
LOCATION	L0000105	VOLUME	484891.206	3717696.410	452.76
LOCATION	L0000106	VOLUME	484891.206	3717682.410	452.16
LOCATION	L0000107	VOLUME	484891.206	3717668.410	451.55
LOCATION	L0000108	VOLUME	484891.206	3717654.410	450.95
LOCATION	L0000109	VOLUME	484891.206	3717640.410	450.35
LOCATION	L0000110	VOLUME	484891.206	3717626.410	449.74
LOCATION	L0000111	VOLUME	484891.206	3717612.410	449.33
LOCATION	L0000112	VOLUME	484891.206	3717598.410	449.47
LOCATION	L0000113	VOLUME	484891.206	3717584.410	449.59

LOCATION L0000114	VOLUME	484880.977	3717580.595	450.27
LOCATION L0000115	VOLUME	484866.977	3717580.535	451.20
LOCATION L0000116	VOLUME	484852.977	3717580.475	452.14
LOCATION L0000117	VOLUME	484838.978	3717580.415	453.10
LOCATION L0000118	VOLUME	484824.978	3717580.355	454.50
LOCATION L0000119	VOLUME	484810.978	3717580.295	455.90
LOCATION L0000120	VOLUME	484796.978	3717580.235	457.55
LOCATION L0000121	VOLUME	484782.978	3717580.175	459.23
LOCATION L0000122	VOLUME	484768.978	3717580.115	460.92
LOCATION L0000123	VOLUME	484754.978	3717580.055	462.60
LOCATION L0000124	VOLUME	484740.978	3717579.994	463.20
LOCATION L0000125	VOLUME	484726.979	3717580.001	463.20
LOCATION L0000126	VOLUME	484712.979	3717580.063	463.01
LOCATION L0000127	VOLUME	484698.979	3717580.125	462.63
LOCATION L0000128	VOLUME	484684.979	3717580.186	462.35
LOCATION L0000129	VOLUME	484670.979	3717580.248	462.26
LOCATION L0000130	VOLUME	484656.979	3717580.310	462.19
LOCATION L0000131	VOLUME	484642.979	3717580.371	462.19
LOCATION L0000132	VOLUME	484628.980	3717580.433	462.15
LOCATION L0000133	VOLUME	484614.980	3717580.495	461.68
LOCATION L0000134	VOLUME	484600.980	3717580.556	461.21
LOCATION L0000135	VOLUME	484586.980	3717580.618	461.18
LOCATION L0000136	VOLUME	484572.980	3717580.680	461.18
LOCATION L0000137	VOLUME	484558.980	3717580.741	460.87
LOCATION L0000138	VOLUME	484544.980	3717580.803	460.48
LOCATION L0000139	VOLUME	484530.980	3717580.865	460.54
LOCATION L0000140	VOLUME	484516.981	3717580.926	460.85
LOCATION L0000141	VOLUME	484502.981	3717580.988	461.04
LOCATION L0000142	VOLUME	484488.981	3717581.050	461.12
LOCATION L0000143	VOLUME	484474.981	3717581.111	461.16
LOCATION L0000144	VOLUME	484460.981	3717581.173	461.16
LOCATION L0000145	VOLUME	484446.981	3717581.235	461.24
LOCATION L0000146	VOLUME	484432.981	3717581.296	461.64
LOCATION L0000147	VOLUME	484418.982	3717581.358	462.00
LOCATION L0000148	VOLUME	484404.982	3717581.420	462.00
LOCATION L0000149	VOLUME	484390.982	3717581.481	462.00
LOCATION L0000150	VOLUME	484376.982	3717581.543	462.00
LOCATION L0000151	VOLUME	484362.982	3717581.605	462.00
LOCATION L0000152	VOLUME	484348.982	3717581.666	462.00
LOCATION L0000153	VOLUME	484334.982	3717581.728	462.00
LOCATION L0000154	VOLUME	484320.983	3717581.790	462.00
LOCATION L0000155	VOLUME	484306.983	3717581.852	462.00
LOCATION L0000156	VOLUME	484292.983	3717581.913	462.00
LOCATION L0000157	VOLUME	484278.983	3717581.975	462.00
LOCATION L0000158	VOLUME	484264.983	3717581.983	462.15
LOCATION L0000159	VOLUME	484250.983	3717581.983	462.55
LOCATION L0000160	VOLUME	484236.983	3717581.983	462.87
LOCATION L0000161	VOLUME	484222.983	3717581.983	462.87
LOCATION L0000162	VOLUME	484208.983	3717581.983	462.87
LOCATION L0000163	VOLUME	484194.983	3717581.983	462.87
LOCATION L0000164	VOLUME	484180.983	3717581.983	462.87
LOCATION L0000165	VOLUME	484166.983	3717581.983	462.87
LOCATION L0000166	VOLUME	484152.983	3717581.983	462.87
LOCATION L0000167	VOLUME	484138.983	3717581.983	463.18
LOCATION L0000168	VOLUME	484124.983	3717581.983	463.59
LOCATION L0000169	VOLUME	484110.991	3717582.257	464.05
LOCATION L0000170	VOLUME	484097.012	3717583.034	464.57
LOCATION L0000171	VOLUME	484083.034	3717583.810	465.07
LOCATION L0000172	VOLUME	484069.055	3717584.587	465.57
LOCATION L0000173	VOLUME	484055.219	3717586.670	465.89
LOCATION L0000174	VOLUME	484041.399	3717588.911	465.57
LOCATION L0000175	VOLUME	484027.580	3717591.152	465.29
LOCATION L0000176	VOLUME	484013.911	3717594.013	465.28
LOCATION L0000177	VOLUME	484000.601	3717598.356	465.65
LOCATION L0000178	VOLUME	483987.292	3717602.698	466.41
LOCATION L0000179	VOLUME	483973.982	3717607.041	467.06

LOCATION	VOLUME			
L0000180	483960.673	3717611.383	466.49	
L0000181	483947.363	3717615.726	464.98	
L0000182	483934.054	3717620.068	463.91	
L0000183	483920.744	3717624.411	463.46	
L0000184	483907.435	3717628.753	462.88	
L0000185	483894.125	3717633.096	462.17	
L0000186	483880.816	3717637.438	461.33	
L0000187	483867.506	3717641.781	460.67	
L0000188	483854.125	3717645.886	460.14	
L0000189	483840.629	3717649.607	459.65	
L0000190	483827.132	3717653.328	459.05	
L0000191	483813.636	3717657.049	458.29	
L0000192	483800.139	3717660.770	457.51	
L0000193	483786.643	3717664.491	457.00	
L0000194	483773.146	3717668.211	457.00	
L0000195	483759.650	3717671.932	457.01	
L0000196	483746.154	3717675.653	457.46	
L0000197	483732.657	3717679.374	458.13	
L0000198	483719.161	3717683.095	459.20	
L0000199	483705.436	3717685.780	460.29	
L0000200	483691.626	3717688.082	461.42	

** End of LINE VOLUME Source ID = SLINE1

** Source Parameters **

SRCPARAM	VOL1			
SRCPARAM VOL1	0.0005297369	5.000	23.637	1.400
SRCPARAM VOL2	0.0005297369	5.000	23.637	1.400
SRCPARAM VOL3	0.0005297369	5.000	23.637	1.400
SRCPARAM VOL4	0.0005297369	5.000	23.637	1.400
SRCPARAM VOL5	0.0005297369	5.000	23.637	1.400
SRCPARAM VOL6	0.0005297369	5.000	23.637	1.400
SRCPARAM VOL7	0.0005297369	5.000	23.637	1.400
SRCPARAM VOL8	0.0005297369	5.000	23.637	1.400
SRCPARAM VOL9	0.0005297369	5.000	23.637	1.400
SRCPARAM VOL10	0.0005297369	5.000	23.637	1.400
SRCPARAM VOL11	0.0005297369	5.000	23.637	1.400
SRCPARAM VOL12	0.0005297369	5.000	23.637	1.400
SRCPARAM VOL13	0.0005297369	5.000	23.637	1.400
SRCPARAM VOL14	0.0005297369	5.000	23.637	1.400
SRCPARAM VOL15	0.0005297369	5.000	23.637	1.400
SRCPARAM VOL16	0.0005297369	5.000	23.637	1.400
SRCPARAM VOL17	0.0005297369	5.000	23.637	1.400
SRCPARAM VOL18	0.0005297369	5.000	23.637	1.400
SRCPARAM VOL19	0.0005297369	5.000	23.637	1.400
SRCPARAM VOL20	0.0005297369	5.000	23.637	1.400
SRCPARAM VOL21	0.0005297369	5.000	23.637	1.400
SRCPARAM VOL22	0.0005297369	5.000	23.637	1.400
SRCPARAM VOL23	0.0005297369	5.000	23.637	1.400
SRCPARAM VOL24	0.0005297369	5.000	23.637	1.400

** LINE VOLUME Source ID = SLINE1

SRCPARAM				
SRCPARAM L0000001	0.000003378	3.49	6.51	3.25
SRCPARAM L0000002	0.000003378	3.49	6.51	3.25
SRCPARAM L0000003	0.000003378	3.49	6.51	3.25
SRCPARAM L0000004	0.000003378	3.49	6.51	3.25
SRCPARAM L0000005	0.000003378	3.49	6.51	3.25
SRCPARAM L0000006	0.000003378	3.49	6.51	3.25
SRCPARAM L0000007	0.000003378	3.49	6.51	3.25
SRCPARAM L0000008	0.000003378	3.49	6.51	3.25
SRCPARAM L0000009	0.000003378	3.49	6.51	3.25
SRCPARAM L0000010	0.000003378	3.49	6.51	3.25
SRCPARAM L0000011	0.000003378	3.49	6.51	3.25
SRCPARAM L0000012	0.000003378	3.49	6.51	3.25
SRCPARAM L0000013	0.000003378	3.49	6.51	3.25
SRCPARAM L0000014	0.000003378	3.49	6.51	3.25
SRCPARAM L0000015	0.000003378	3.49	6.51	3.25
SRCPARAM L0000016	0.000003378	3.49	6.51	3.25
SRCPARAM L0000017	0.000003378	3.49	6.51	3.25
SRCPARAM L0000018	0.000003378	3.49	6.51	3.25

SRCPARAM	L0000151	0.000003378	3.49	6.51	3.25
SRCPARAM	L0000152	0.000003378	3.49	6.51	3.25
SRCPARAM	L0000153	0.000003378	3.49	6.51	3.25
SRCPARAM	L0000154	0.000003378	3.49	6.51	3.25
SRCPARAM	L0000155	0.000003378	3.49	6.51	3.25
SRCPARAM	L0000156	0.000003378	3.49	6.51	3.25
SRCPARAM	L0000157	0.000003378	3.49	6.51	3.25
SRCPARAM	L0000158	0.000003378	3.49	6.51	3.25
SRCPARAM	L0000159	0.000003378	3.49	6.51	3.25
SRCPARAM	L0000160	0.000003378	3.49	6.51	3.25
SRCPARAM	L0000161	0.000003378	3.49	6.51	3.25
SRCPARAM	L0000162	0.000003378	3.49	6.51	3.25
SRCPARAM	L0000163	0.000003378	3.49	6.51	3.25
SRCPARAM	L0000164	0.000003378	3.49	6.51	3.25
SRCPARAM	L0000165	0.000003378	3.49	6.51	3.25
SRCPARAM	L0000166	0.000003378	3.49	6.51	3.25
SRCPARAM	L0000167	0.000003378	3.49	6.51	3.25
SRCPARAM	L0000168	0.000003378	3.49	6.51	3.25
SRCPARAM	L0000169	0.000003378	3.49	6.51	3.25
SRCPARAM	L0000170	0.000003378	3.49	6.51	3.25
SRCPARAM	L0000171	0.000003378	3.49	6.51	3.25
SRCPARAM	L0000172	0.000003378	3.49	6.51	3.25
SRCPARAM	L0000173	0.000003378	3.49	6.51	3.25
SRCPARAM	L0000174	0.000003378	3.49	6.51	3.25
SRCPARAM	L0000175	0.000003378	3.49	6.51	3.25
SRCPARAM	L0000176	0.000003378	3.49	6.51	3.25
SRCPARAM	L0000177	0.000003378	3.49	6.51	3.25
SRCPARAM	L0000178	0.000003378	3.49	6.51	3.25
SRCPARAM	L0000179	0.000003378	3.49	6.51	3.25
SRCPARAM	L0000180	0.000003378	3.49	6.51	3.25
SRCPARAM	L0000181	0.000003378	3.49	6.51	3.25
SRCPARAM	L0000182	0.000003378	3.49	6.51	3.25
SRCPARAM	L0000183	0.000003378	3.49	6.51	3.25
SRCPARAM	L0000184	0.000003378	3.49	6.51	3.25
SRCPARAM	L0000185	0.000003378	3.49	6.51	3.25
SRCPARAM	L0000186	0.000003378	3.49	6.51	3.25
SRCPARAM	L0000187	0.000003378	3.49	6.51	3.25
SRCPARAM	L0000188	0.000003378	3.49	6.51	3.25
SRCPARAM	L0000189	0.000003378	3.49	6.51	3.25
SRCPARAM	L0000190	0.000003378	3.49	6.51	3.25
SRCPARAM	L0000191	0.000003378	3.49	6.51	3.25
SRCPARAM	L0000192	0.000003378	3.49	6.51	3.25
SRCPARAM	L0000193	0.000003378	3.49	6.51	3.25
SRCPARAM	L0000194	0.000003378	3.49	6.51	3.25
SRCPARAM	L0000195	0.000003378	3.49	6.51	3.25
SRCPARAM	L0000196	0.000003378	3.49	6.51	3.25
SRCPARAM	L0000197	0.000003378	3.49	6.51	3.25
SRCPARAM	L0000198	0.000003378	3.49	6.51	3.25
SRCPARAM	L0000199	0.000003378	3.49	6.51	3.25
SRCPARAM	L0000200	0.000003378	3.49	6.51	3.25

**

 URBANSRC ALL

** Variable Emissions Type: "By Hour / Day (HRDOW)"

** Variable Emission Scenario: "Scenario 1"

** WeekDays:

EMISFACT	VOL1	HRDOW	0.0	0.0	0.0	0.0	0.0	0.0
EMISFACT	VOL1	HRDOW	0.0	0.0	1.0	1.0	1.0	1.0
EMISFACT	VOL1	HRDOW	1.0	1.0	1.0	1.0	0.0	0.0
EMISFACT	VOL1	HRDOW	0.0	0.0	0.0	0.0	0.0	0.0

** Saturday:

EMISFACT	VOL1	HRDOW	0.0	0.0	0.0	0.0	0.0	0.0
EMISFACT	VOL1	HRDOW	0.0	0.0	0.0	0.0	0.0	0.0
EMISFACT	VOL1	HRDOW	0.0	0.0	0.0	0.0	0.0	0.0
EMISFACT	VOL1	HRDOW	0.0	0.0	0.0	0.0	0.0	0.0

** Sunday:

EMISFACT L0000189 HRDOW 0.0 0.0 0.0 0.0 0.0 0.0
EMISFACT L0000189 HRDOW 0.0 0.0 0.0 0.0 0.0 0.0
EMISFACT L0000190 HRDOW 0.0 0.0 0.0 0.0 0.0 0.0
EMISFACT L0000190 HRDOW 0.0 0.0 0.0 0.0 0.0 0.0
EMISFACT L0000190 HRDOW 0.0 0.0 0.0 0.0 0.0 0.0
EMISFACT L0000190 HRDOW 0.0 0.0 0.0 0.0 0.0 0.0
EMISFACT L0000191 HRDOW 0.0 0.0 0.0 0.0 0.0 0.0
EMISFACT L0000191 HRDOW 0.0 0.0 0.0 0.0 0.0 0.0
EMISFACT L0000191 HRDOW 0.0 0.0 0.0 0.0 0.0 0.0
EMISFACT L0000191 HRDOW 0.0 0.0 0.0 0.0 0.0 0.0
EMISFACT L0000192 HRDOW 0.0 0.0 0.0 0.0 0.0 0.0
EMISFACT L0000192 HRDOW 0.0 0.0 0.0 0.0 0.0 0.0
EMISFACT L0000192 HRDOW 0.0 0.0 0.0 0.0 0.0 0.0
EMISFACT L0000192 HRDOW 0.0 0.0 0.0 0.0 0.0 0.0
EMISFACT L0000193 HRDOW 0.0 0.0 0.0 0.0 0.0 0.0
EMISFACT L0000193 HRDOW 0.0 0.0 0.0 0.0 0.0 0.0
EMISFACT L0000193 HRDOW 0.0 0.0 0.0 0.0 0.0 0.0
EMISFACT L0000193 HRDOW 0.0 0.0 0.0 0.0 0.0 0.0
EMISFACT L0000194 HRDOW 0.0 0.0 0.0 0.0 0.0 0.0
EMISFACT L0000194 HRDOW 0.0 0.0 0.0 0.0 0.0 0.0
EMISFACT L0000194 HRDOW 0.0 0.0 0.0 0.0 0.0 0.0
EMISFACT L0000194 HRDOW 0.0 0.0 0.0 0.0 0.0 0.0
EMISFACT L0000195 HRDOW 0.0 0.0 0.0 0.0 0.0 0.0
EMISFACT L0000195 HRDOW 0.0 0.0 0.0 0.0 0.0 0.0
EMISFACT L0000195 HRDOW 0.0 0.0 0.0 0.0 0.0 0.0
EMISFACT L0000195 HRDOW 0.0 0.0 0.0 0.0 0.0 0.0
EMISFACT L0000196 HRDOW 0.0 0.0 0.0 0.0 0.0 0.0
EMISFACT L0000196 HRDOW 0.0 0.0 0.0 0.0 0.0 0.0
EMISFACT L0000196 HRDOW 0.0 0.0 0.0 0.0 0.0 0.0
EMISFACT L0000196 HRDOW 0.0 0.0 0.0 0.0 0.0 0.0
EMISFACT L0000197 HRDOW 0.0 0.0 0.0 0.0 0.0 0.0
EMISFACT L0000197 HRDOW 0.0 0.0 0.0 0.0 0.0 0.0
EMISFACT L0000197 HRDOW 0.0 0.0 0.0 0.0 0.0 0.0
EMISFACT L0000197 HRDOW 0.0 0.0 0.0 0.0 0.0 0.0
EMISFACT L0000198 HRDOW 0.0 0.0 0.0 0.0 0.0 0.0
EMISFACT L0000198 HRDOW 0.0 0.0 0.0 0.0 0.0 0.0
EMISFACT L0000198 HRDOW 0.0 0.0 0.0 0.0 0.0 0.0
EMISFACT L0000198 HRDOW 0.0 0.0 0.0 0.0 0.0 0.0
EMISFACT L0000199 HRDOW 0.0 0.0 0.0 0.0 0.0 0.0
EMISFACT L0000199 HRDOW 0.0 0.0 0.0 0.0 0.0 0.0
EMISFACT L0000199 HRDOW 0.0 0.0 0.0 0.0 0.0 0.0
EMISFACT L0000199 HRDOW 0.0 0.0 0.0 0.0 0.0 0.0
EMISFACT L0000200 HRDOW 0.0 0.0 0.0 0.0 0.0 0.0
EMISFACT L0000200 HRDOW 0.0 0.0 0.0 0.0 0.0 0.0
EMISFACT L0000200 HRDOW 0.0 0.0 0.0 0.0 0.0 0.0
EMISFACT L0000200 HRDOW 0.0 0.0 0.0 0.0 0.0 0.0
SRCGROUP ALL

SO FINISHED

**

** AERMOD Receptor Pathway

**
**
RE STARTING
INCLUDED "14073 Cons.rou"
RE FINISHED

**

** AERMOD Meteorology Pathway

**
**
ME STARTING
SURFFILE ELSI_V9_ADJU\ELSI_v9.SFC
PROFFILE ELSI_V9_ADJU\ELSI_v9.PFL

SURFDATA 3171 2012
UAIRDATA 3190 2012
SITEDATA 99999 2012
PROFBASE 406.0 METERS

ME FINISHED

**

** AERMOD Output Pathway

**
**

OU STARTING
** Auto-Generated Plotfiles
PLOTFILE ANNUAL ALL "14073 CONS.AD\AN00GALL.PLT" 31
SUMMFILE "14073 Cons.sum"

OU FINISHED

*** Message Summary For AERMOD Model Setup ***

----- Summary of Total Messages -----

A Total of 0 Fatal Error Message(s)
A Total of 2 Warning Message(s)
A Total of 0 Informational Message(s)

***** FATAL ERROR MESSAGES *****
*** NONE ***

***** WARNING MESSAGES *****

ME W186 3304 MEOPEN: THRESH_1MIN 1-min ASOS wind speed threshold used 0.50
ME W187 3304 MEOPEN: ADJ_U* Option for Stable Low Winds used in AERMET

*** SETUP Finishes Successfully ***

*** AERMOD - VERSION 22112 *** ** C:\Users\Michael Tirohn\Desktop\HRAs\14073 Discovery
Village\14073 0 *** 01/26/23
*** AERMET - VERSION 16216 ***
*** 14:16:46

PAGE 1

*** MODELOPTs: RegDEFAULT CONC ELEV URBAN ADJ_U*

*** MODEL SETUP OPTIONS SUMMARY ***

** Model Options Selected:

- * Model Uses Regulatory DEFAULT Options
- * Model Is Setup For Calculation of Average CONCentration Values.
- * NO GAS DEPOSITION Data Provided.
- * NO PARTICLE DEPOSITION Data Provided.
- * Model Uses NO DRY DEPLETION. DDPLETE = F
- * Model Uses NO WET DEPLETION. WETDPLT = F
- * Stack-tip Downwash.
- * Model Accounts for ELEVated Terrain Effects.
- * Use Calms Processing Routine.
- * Use Missing Data Processing Routine.
- * No Exponential Decay.
- * Model Uses URBAN Dispersion Algorithm for the SBL for 224 Source(s),
for Total of 1 Urban Area(s):
Urban Population = 2189641.0 ; Urban Roughness Length = 1.000 m

* Urban Roughness Length of 1.0 Meter Used.
* ADJ_U* - Use ADJ_U* option for SBL in AERMET
* CCVR_Sub - Meteorological data includes CCVR substitutions
* TEMP_Sub - Meteorological data includes TEMP substitutions
* Model Assumes No FLAGPOLE Receptor Heights.
* The User Specified a Pollutant Type of: DPM

**Model Calculates ANNUAL Averages Only

**This Run Includes: 224 Source(s); 1 Source Group(s); and 99 Receptor(s)
with: 0 POINT(s), including
0 POINTCAP(s) and 0 POINTHOR(s)
and: 224 VOLUME source(s)
and: 0 AREA type source(s)
and: 0 LINE source(s)
and: 0 RLINE/RLINEXT source(s)
and: 0 OPENPIT source(s)
and: 0 BUOYANT LINE source(s) with a total of 0 line(s)
and: 0 SWPOINT source(s)

**Model Set To Continue RUNNING After the Setup Testing.

**The AERMET Input Meteorological Data Version Date: 16216

**Output Options Selected:

Model Outputs Tables of ANNUAL Averages by Receptor
Model Outputs External File(s) of High Values for Plotting (PLOTFILE Keyword)
Model Outputs Separate Summary File of High Ranked Values (SUMMFILE Keyword)

**NOTE: The Following Flags May Appear Following CONC Values: c for Calm Hours
m for Missing Hours
b for Both Calm and Missing Hours

**Misc. Inputs: Base Elev. for Pot. Temp. Profile (m MSL) = 406.00 ; Decay Coef. =
0.000 ; Rot. Angle = 0.0
Emission Units = GRAMS/SEC ; Emission Rate
Unit Factor = 0.10000E+07
Output Units = MICROGRAMS/M**3

**Approximate Storage Requirements of Model = 3.7 MB of RAM.

**Input Runstream File:

aermod.inp

**Output Print File:

aermod.out

**Detailed Error/Message File: 14073

Cons.err

**File for Summary of Results: 14073

Cons.sum

*** AERMOD - VERSION 22112 *** C:\Users\Michael Tirohn\Desktop\HRAs\14073 Discovery
Village\14073 O *** 01/26/23
*** AERMET - VERSION 16216 ***
*** 14:16:46

PAGE 2


*** MODELOPTs: RegDFAULT CONC ELEV URBAN ADJ_U*

*** VOLUME SOURCE DATA ***

NUMBER EMISSION RATE BASE RELEASE INIT. INIT.
URBAN EMISSION RATE

SOURCE	PART.	(GRAMS/SEC)	X	Y	ELEV.	HEIGHT	SY	SZ	
SOURCE	SCALAR	VARY	(METERS)	(METERS)	(METERS)	(METERS)	(METERS)		
ID	CATS.	BY							
(METERS)									
VOL1		0	0.52974E-03	484202.5	3718933.7	478.4	5.00	23.64	1.40
YES	HRDOW								
VOL2		0	0.52974E-03	484304.7	3718932.0	475.6	5.00	23.64	1.40
YES	HRDOW								
VOL3		0	0.52974E-03	484382.4	3718848.1	469.3	5.00	23.64	1.40
YES	HRDOW								
VOL4		0	0.52974E-03	484406.4	3718929.2	471.4	5.00	23.64	1.40
YES	HRDOW								
VOL5		0	0.52974E-03	484501.7	3719128.4	464.7	5.00	23.64	1.40
YES	HRDOW								
VOL6		0	0.52974E-03	484591.3	3719126.7	463.1	5.00	23.64	1.40
YES	HRDOW								
VOL7		0	0.52974E-03	484668.7	3719114.9	462.0	5.00	23.64	1.40
YES	HRDOW								
VOL8		0	0.52974E-03	484769.9	3719111.9	462.0	5.00	23.64	1.40
YES	HRDOW								
VOL9		0	0.52974E-03	484872.3	3719111.8	458.9	5.00	23.64	1.40
YES	HRDOW								
VOL10		0	0.52974E-03	484876.9	3719021.7	461.7	5.00	23.64	1.40
YES	HRDOW								
VOL11		0	0.52974E-03	484774.7	3719022.2	463.0	5.00	23.64	1.40
YES	HRDOW								
VOL12		0	0.52974E-03	484671.9	3719022.8	463.0	5.00	23.64	1.40
YES	HRDOW								
VOL13		0	0.52974E-03	484570.2	3719022.8	463.9	5.00	23.64	1.40
YES	HRDOW								
VOL14		0	0.52974E-03	484498.3	3719026.8	465.3	5.00	23.64	1.40
YES	HRDOW								
VOL15		0	0.52974E-03	484508.0	3718935.4	468.0	5.00	23.64	1.40
YES	HRDOW								
VOL16		0	0.52974E-03	484485.7	3718848.7	469.0	5.00	23.64	1.40
YES	HRDOW								
VOL17		0	0.52974E-03	484589.1	3718848.7	466.7	5.00	23.64	1.40
YES	HRDOW								
VOL18		0	0.52974E-03	484691.9	3718849.8	463.8	5.00	23.64	1.40
YES	HRDOW								
VOL19		0	0.52974E-03	484794.1	3718849.8	463.0	5.00	23.64	1.40
YES	HRDOW								
VOL20		0	0.52974E-03	484867.2	3718851.5	460.1	5.00	23.64	1.40
YES	HRDOW								
VOL21		0	0.52974E-03	484609.6	3718934.3	464.1	5.00	23.64	1.40
YES	HRDOW								
VOL22		0	0.52974E-03	484711.8	3718933.7	463.0	5.00	23.64	1.40
YES	HRDOW								
VOL23		0	0.52974E-03	484812.9	3718935.4	463.0	5.00	23.64	1.40
YES	HRDOW								
VOL24		0	0.52974E-03	484868.9	3718937.7	463.0	5.00	23.64	1.40
YES	HRDOW								
L0000001		0	0.33780E-05	484917.8	3719151.8	458.6	3.49	6.51	3.25
YES	HRDOW								
L0000002		0	0.33780E-05	484917.3	3719137.8	458.4	3.49	6.51	3.25
YES	HRDOW								
L0000003		0	0.33780E-05	484916.7	3719123.8	458.4	3.49	6.51	3.25
YES	HRDOW								
L0000004		0	0.33780E-05	484916.2	3719109.8	458.3	3.49	6.51	3.25
YES	HRDOW								
L0000005		0	0.33780E-05	484915.7	3719095.8	457.8	3.49	6.51	3.25
YES	HRDOW								
L0000006		0	0.33780E-05	484915.1	3719081.8	457.4	3.49	6.51	3.25

YES	HRDOW	L0000007	0	0.33780E-05	484914.6	3719067.8	457.2	3.49	6.51	3.25
YES	HRDOW	L0000008	0	0.33780E-05	484914.1	3719053.8	457.0	3.49	6.51	3.25
YES	HRDOW	L0000009	0	0.33780E-05	484913.5	3719039.8	457.0	3.49	6.51	3.25
YES	HRDOW	L0000010	0	0.33780E-05	484913.0	3719025.8	457.0	3.49	6.51	3.25
YES	HRDOW	L0000011	0	0.33780E-05	484912.5	3719011.9	457.6	3.49	6.51	3.25
YES	HRDOW	L0000012	0	0.33780E-05	484911.9	3718997.9	458.3	3.49	6.51	3.25
YES	HRDOW	L0000013	0	0.33780E-05	484911.4	3718983.9	459.3	3.49	6.51	3.25
YES	HRDOW	L0000014	0	0.33780E-05	484910.9	3718969.9	460.3	3.49	6.51	3.25
YES	HRDOW	L0000015	0	0.33780E-05	484910.3	3718955.9	460.5	3.49	6.51	3.25
YES	HRDOW	L0000016	0	0.33780E-05	484909.8	3718941.9	460.4	3.49	6.51	3.25

 *** AERMOD - VERSION 22112 *** *** C:\Users\Michael Tirohn\Desktop\HRAs\14073 Discovery Village\14073 O *** 01/26/23
 *** AERMET - VERSION 16216 ***
 *** *** 14:16:46

PAGE 3

*** MODELOPTs: RegDEFAULT CONC ELEV URBAN ADJ_U*

*** VOLUME SOURCE DATA ***

SOURCE	NUMBER	EMISSION	RATE		BASE	RELEASE	INIT.	INIT.
SOURCE	URBAN	EMISSION			ELEV.	HEIGHT	SY	SZ
ID	PART.	(GRAMS/SEC)	X	Y	(METERS)	(METERS)	(METERS)	(METERS)
(METERS)	SCALAR	VARY						
	ID	CATS.						
			BY					
L0000017	0	0.33780E-05	484909.2	3718927.9	460.4	3.49	6.51	3.25
YES HRDOW								
L0000018	0	0.33780E-05	484908.7	3718913.9	460.4	3.49	6.51	3.25
YES HRDOW								
L0000019	0	0.33780E-05	484908.2	3718899.9	460.2	3.49	6.51	3.25
YES HRDOW								
L0000020	0	0.33780E-05	484907.6	3718885.9	459.8	3.49	6.51	3.25
YES HRDOW								
L0000021	0	0.33780E-05	484907.1	3718872.0	459.3	3.49	6.51	3.25
YES HRDOW								
L0000022	0	0.33780E-05	484906.6	3718858.0	458.6	3.49	6.51	3.25
YES HRDOW								
L0000023	0	0.33780E-05	484906.0	3718844.0	457.9	3.49	6.51	3.25
YES HRDOW								
L0000024	0	0.33780E-05	484905.5	3718830.0	457.5	3.49	6.51	3.25
YES HRDOW								
L0000025	0	0.33780E-05	484905.0	3718816.0	457.0	3.49	6.51	3.25
YES HRDOW								
L0000026	0	0.33780E-05	484904.4	3718802.0	457.0	3.49	6.51	3.25
YES HRDOW								
L0000027	0	0.33780E-05	484903.9	3718788.0	457.0	3.49	6.51	3.25
YES HRDOW								
L0000028	0	0.33780E-05	484903.4	3718774.0	457.0	3.49	6.51	3.25
YES HRDOW								
L0000029	0	0.33780E-05	484902.8	3718760.0	457.0	3.49	6.51	3.25

SOURCE	PART.	NUMBER	EMISSION	RATE	BASE	RELEASE	INIT.	INIT.	
		URBAN	EMISSION	RATE					
SOURCE	SCALAR	VARY	(GRAMS/SEC)	X	Y	ELEV.	HEIGHT	SY	SZ
ID	CATS.		(METERS)	(METERS)	(METERS)	(METERS)	(METERS)	(METERS)	
(METERS)		BY							
L0000057	0		0.33780E-05	484887.6	3718368.4	456.6	3.49	6.51	3.25
YES HRDOW									
L0000058	0		0.33780E-05	484887.8	3718354.4	456.4	3.49	6.51	3.25
YES HRDOW									
L0000059	0		0.33780E-05	484888.1	3718340.4	456.1	3.49	6.51	3.25
YES HRDOW									
L0000060	0		0.33780E-05	484888.3	3718326.4	456.0	3.49	6.51	3.25
YES HRDOW									
L0000061	0		0.33780E-05	484888.5	3718312.4	456.0	3.49	6.51	3.25
YES HRDOW									
L0000062	0		0.33780E-05	484888.7	3718298.4	456.2	3.49	6.51	3.25
YES HRDOW									
L0000063	0		0.33780E-05	484888.9	3718284.4	456.7	3.49	6.51	3.25
YES HRDOW									
L0000064	0		0.33780E-05	484889.1	3718270.4	457.0	3.49	6.51	3.25
YES HRDOW									
L0000065	0		0.33780E-05	484889.3	3718256.4	457.0	3.49	6.51	3.25
YES HRDOW									
L0000066	0		0.33780E-05	484889.5	3718242.4	456.8	3.49	6.51	3.25
YES HRDOW									
L0000067	0		0.33780E-05	484889.7	3718228.4	456.2	3.49	6.51	3.25
YES HRDOW									
L0000068	0		0.33780E-05	484889.9	3718214.4	455.6	3.49	6.51	3.25
YES HRDOW									
L0000069	0		0.33780E-05	484890.1	3718200.4	454.4	3.49	6.51	3.25
YES HRDOW									
L0000070	0		0.33780E-05	484890.3	3718186.4	453.4	3.49	6.51	3.25
YES HRDOW									
L0000071	0		0.33780E-05	484890.5	3718172.4	452.9	3.49	6.51	3.25
YES HRDOW									
L0000072	0		0.33780E-05	484890.8	3718158.4	452.4	3.49	6.51	3.25
YES HRDOW									
L0000073	0		0.33780E-05	484891.0	3718144.4	452.8	3.49	6.51	3.25
YES HRDOW									
L0000074	0		0.33780E-05	484891.2	3718130.4	453.4	3.49	6.51	3.25
YES HRDOW									
L0000075	0		0.33780E-05	484891.2	3718116.4	454.4	3.49	6.51	3.25
YES HRDOW									
L0000076	0		0.33780E-05	484891.2	3718102.4	455.5	3.49	6.51	3.25
YES HRDOW									
L0000077	0		0.33780E-05	484891.2	3718088.4	456.1	3.49	6.51	3.25
YES HRDOW									
L0000078	0		0.33780E-05	484891.2	3718074.4	456.2	3.49	6.51	3.25
YES HRDOW									
L0000079	0		0.33780E-05	484891.2	3718060.4	456.3	3.49	6.51	3.25
YES HRDOW									
L0000080	0		0.33780E-05	484891.2	3718046.4	456.3	3.49	6.51	3.25
YES HRDOW									
L0000081	0		0.33780E-05	484891.2	3718032.4	456.3	3.49	6.51	3.25
YES HRDOW									
L0000082	0		0.33780E-05	484891.2	3718018.4	456.3	3.49	6.51	3.25
YES HRDOW									
L0000083	0		0.33780E-05	484891.2	3718004.4	456.3	3.49	6.51	3.25
YES HRDOW									
L0000084	0		0.33780E-05	484891.2	3717990.4	456.1	3.49	6.51	3.25
YES HRDOW									
L0000085	0		0.33780E-05	484891.2	3717976.4	456.0	3.49	6.51	3.25

YES	HRDOW								
L0000086		0	0.33780E-05	484891.2	3717962.4	455.7	3.49	6.51	3.25
YES	HRDOW								
L0000087		0	0.33780E-05	484891.2	3717948.4	455.4	3.49	6.51	3.25
YES	HRDOW								
L0000088		0	0.33780E-05	484891.2	3717934.4	455.0	3.49	6.51	3.25
YES	HRDOW								
L0000089		0	0.33780E-05	484891.2	3717920.4	454.7	3.49	6.51	3.25
YES	HRDOW								
L0000090		0	0.33780E-05	484891.2	3717906.4	454.3	3.49	6.51	3.25
YES	HRDOW								
L0000091		0	0.33780E-05	484891.2	3717892.4	453.8	3.49	6.51	3.25
YES	HRDOW								
L0000092		0	0.33780E-05	484891.2	3717878.4	453.3	3.49	6.51	3.25
YES	HRDOW								
L0000093		0	0.33780E-05	484891.2	3717864.4	452.7	3.49	6.51	3.25
YES	HRDOW								
L0000094		0	0.33780E-05	484891.2	3717850.4	452.2	3.49	6.51	3.25
YES	HRDOW								
L0000095		0	0.33780E-05	484891.2	3717836.4	452.1	3.49	6.51	3.25
YES	HRDOW								
L0000096		0	0.33780E-05	484891.2	3717822.4	451.9	3.49	6.51	3.25
YES	HRDOW								

```

*** AERMOD - VERSION 22112 ***      *** C:\Users\Michael Tirohn\Desktop\HRAs\14073 Discovery
Village\14073 O ***                  01/26/23
*** AERMET - VERSION 16216 ***
***                                     ***
***                                     14:16:46

```


PAGE 5

*** MODELOPTs: RegDFault CONC ELEV URBAN ADJ_U*

*** VOLUME SOURCE DATA ***

SOURCE	NUMBER	EMISSION	RATE			BASE	RELEASE	INIT.	INIT.
SOURCE	URBAN	EMISSION				ELEV.	HEIGHT	SY	SZ
ID	PART.	(GRAMS/SEC)	X	Y		(METERS)	(METERS)	(METERS)	(METERS)
(METERS)	SCALAR VARY	BY	(METERS)	(METERS)	(METERS)	(METERS)	(METERS)	(METERS)	(METERS)
	CATS.								
L0000097	0	0.33780E-05	484891.2	3717808.4	451.4	3.49	6.51	3.25	
YES	HRDOW								
L0000098	0	0.33780E-05	484891.2	3717794.4	451.0	3.49	6.51	3.25	
YES	HRDOW								
L0000099	0	0.33780E-05	484891.2	3717780.4	450.6	3.49	6.51	3.25	
YES	HRDOW								
L0000100	0	0.33780E-05	484891.2	3717766.4	450.3	3.49	6.51	3.25	
YES	HRDOW								
L0000101	0	0.33780E-05	484891.2	3717752.4	451.3	3.49	6.51	3.25	
YES	HRDOW								
L0000102	0	0.33780E-05	484891.2	3717738.4	452.4	3.49	6.51	3.25	
YES	HRDOW								
L0000103	0	0.33780E-05	484891.2	3717724.4	452.8	3.49	6.51	3.25	
YES	HRDOW								
L0000104	0	0.33780E-05	484891.2	3717710.4	453.1	3.49	6.51	3.25	
YES	HRDOW								
L0000105	0	0.33780E-05	484891.2	3717696.4	452.8	3.49	6.51	3.25	
YES	HRDOW								
L0000106	0	0.33780E-05	484891.2	3717682.4	452.2	3.49	6.51	3.25	
YES	HRDOW								
L0000107	0	0.33780E-05	484891.2	3717668.4	451.6	3.49	6.51	3.25	
YES	HRDOW								
L0000108	0	0.33780E-05	484891.2	3717654.4	450.9	3.49	6.51	3.25	

YES	HRDOW								
L0000109		0	0.33780E-05	484891.2	3717640.4	450.4	3.49	6.51	3.25
YES	HRDOW								
L0000110		0	0.33780E-05	484891.2	3717626.4	449.7	3.49	6.51	3.25
YES	HRDOW								
L0000111		0	0.33780E-05	484891.2	3717612.4	449.3	3.49	6.51	3.25
YES	HRDOW								
L0000112		0	0.33780E-05	484891.2	3717598.4	449.5	3.49	6.51	3.25
YES	HRDOW								
L0000113		0	0.33780E-05	484891.2	3717584.4	449.6	3.49	6.51	3.25
YES	HRDOW								
L0000114		0	0.33780E-05	484881.0	3717580.6	450.3	3.49	6.51	3.25
YES	HRDOW								
L0000115		0	0.33780E-05	484867.0	3717580.5	451.2	3.49	6.51	3.25
YES	HRDOW								
L0000116		0	0.33780E-05	484853.0	3717580.5	452.1	3.49	6.51	3.25
YES	HRDOW								
L0000117		0	0.33780E-05	484839.0	3717580.4	453.1	3.49	6.51	3.25
YES	HRDOW								
L0000118		0	0.33780E-05	484825.0	3717580.4	454.5	3.49	6.51	3.25
YES	HRDOW								
L0000119		0	0.33780E-05	484811.0	3717580.3	455.9	3.49	6.51	3.25
YES	HRDOW								
L0000120		0	0.33780E-05	484797.0	3717580.2	457.6	3.49	6.51	3.25
YES	HRDOW								
L0000121		0	0.33780E-05	484783.0	3717580.2	459.2	3.49	6.51	3.25
YES	HRDOW								
L0000122		0	0.33780E-05	484769.0	3717580.1	460.9	3.49	6.51	3.25
YES	HRDOW								
L0000123		0	0.33780E-05	484755.0	3717580.1	462.6	3.49	6.51	3.25
YES	HRDOW								
L0000124		0	0.33780E-05	484741.0	3717580.0	463.2	3.49	6.51	3.25
YES	HRDOW								
L0000125		0	0.33780E-05	484727.0	3717580.0	463.2	3.49	6.51	3.25
YES	HRDOW								
L0000126		0	0.33780E-05	484713.0	3717580.1	463.0	3.49	6.51	3.25
YES	HRDOW								
L0000127		0	0.33780E-05	484699.0	3717580.1	462.6	3.49	6.51	3.25
YES	HRDOW								
L0000128		0	0.33780E-05	484685.0	3717580.2	462.4	3.49	6.51	3.25
YES	HRDOW								
L0000129		0	0.33780E-05	484671.0	3717580.2	462.3	3.49	6.51	3.25
YES	HRDOW								
L0000130		0	0.33780E-05	484657.0	3717580.3	462.2	3.49	6.51	3.25
YES	HRDOW								
L0000131		0	0.33780E-05	484643.0	3717580.4	462.2	3.49	6.51	3.25
YES	HRDOW								
L0000132		0	0.33780E-05	484629.0	3717580.4	462.2	3.49	6.51	3.25
YES	HRDOW								
L0000133		0	0.33780E-05	484615.0	3717580.5	461.7	3.49	6.51	3.25
YES	HRDOW								
L0000134		0	0.33780E-05	484601.0	3717580.6	461.2	3.49	6.51	3.25
YES	HRDOW								
L0000135		0	0.33780E-05	484587.0	3717580.6	461.2	3.49	6.51	3.25
YES	HRDOW								
L0000136		0	0.33780E-05	484573.0	3717580.7	461.2	3.49	6.51	3.25

 *** AERMOD - VERSION 22112 *** *** C:\Users\Michael Tirohn\Desktop\HRAs\14073 Discovery
 Village\14073 O *** 01/26/23
 *** AERMET - VERSION 16216 ***

*** 14:16:46

*** VOLUME SOURCE DATA ***

SOURCE	NUMBER URBAN	EMISSION PART.	RATE EMISSION (GRAMS/SEC)	X	Y	BASE ELEV.	RELEASE HEIGHT	INIT. SY	INIT. SZ
SOURCE ID (METERS)	SCALAR	VARY CATS.	BY	(METERS)	(METERS)	(METERS)	(METERS)	(METERS)	
L0000137	0	0.33780E-05	484559.0	3717580.7	460.9	3.49	6.51	3.25	
YES HRDOW									
L0000138	0	0.33780E-05	484545.0	3717580.8	460.5	3.49	6.51	3.25	
YES HRDOW									
L0000139	0	0.33780E-05	484531.0	3717580.9	460.5	3.49	6.51	3.25	
YES HRDOW									
L0000140	0	0.33780E-05	484517.0	3717580.9	460.9	3.49	6.51	3.25	
YES HRDOW									
L0000141	0	0.33780E-05	484503.0	3717581.0	461.0	3.49	6.51	3.25	
YES HRDOW									
L0000142	0	0.33780E-05	484489.0	3717581.0	461.1	3.49	6.51	3.25	
YES HRDOW									
L0000143	0	0.33780E-05	484475.0	3717581.1	461.2	3.49	6.51	3.25	
YES HRDOW									
L0000144	0	0.33780E-05	484461.0	3717581.2	461.2	3.49	6.51	3.25	
YES HRDOW									
L0000145	0	0.33780E-05	484447.0	3717581.2	461.2	3.49	6.51	3.25	
YES HRDOW									
L0000146	0	0.33780E-05	484433.0	3717581.3	461.6	3.49	6.51	3.25	
YES HRDOW									
L0000147	0	0.33780E-05	484419.0	3717581.4	462.0	3.49	6.51	3.25	
YES HRDOW									
L0000148	0	0.33780E-05	484405.0	3717581.4	462.0	3.49	6.51	3.25	
YES HRDOW									
L0000149	0	0.33780E-05	484391.0	3717581.5	462.0	3.49	6.51	3.25	
YES HRDOW									
L0000150	0	0.33780E-05	484377.0	3717581.5	462.0	3.49	6.51	3.25	
YES HRDOW									
L0000151	0	0.33780E-05	484363.0	3717581.6	462.0	3.49	6.51	3.25	
YES HRDOW									
L0000152	0	0.33780E-05	484349.0	3717581.7	462.0	3.49	6.51	3.25	
YES HRDOW									
L0000153	0	0.33780E-05	484335.0	3717581.7	462.0	3.49	6.51	3.25	
YES HRDOW									
L0000154	0	0.33780E-05	484321.0	3717581.8	462.0	3.49	6.51	3.25	
YES HRDOW									
L0000155	0	0.33780E-05	484307.0	3717581.9	462.0	3.49	6.51	3.25	
YES HRDOW									
L0000156	0	0.33780E-05	484293.0	3717581.9	462.0	3.49	6.51	3.25	
YES HRDOW									
L0000157	0	0.33780E-05	484279.0	3717582.0	462.0	3.49	6.51	3.25	
YES HRDOW									
L0000158	0	0.33780E-05	484265.0	3717582.0	462.2	3.49	6.51	3.25	
YES HRDOW									
L0000159	0	0.33780E-05	484251.0	3717582.0	462.6	3.49	6.51	3.25	
YES HRDOW									
L0000160	0	0.33780E-05	484237.0	3717582.0	462.9	3.49	6.51	3.25	
YES HRDOW									
L0000161	0	0.33780E-05	484223.0	3717582.0	462.9	3.49	6.51	3.25	
YES HRDOW									
L0000162	0	0.33780E-05	484209.0	3717582.0	462.9	3.49	6.51	3.25	
YES HRDOW									
L0000163	0	0.33780E-05	484195.0	3717582.0	462.9	3.49	6.51	3.25	
YES HRDOW									
L0000164	0	0.33780E-05	484181.0	3717582.0	462.9	3.49	6.51	3.25	

YES	HRDOW	L0000165	0	0.33780E-05	484167.0	3717582.0	462.9	3.49	6.51	3.25
YES	HRDOW	L0000166	0	0.33780E-05	484153.0	3717582.0	462.9	3.49	6.51	3.25
YES	HRDOW	L0000167	0	0.33780E-05	484139.0	3717582.0	463.2	3.49	6.51	3.25
YES	HRDOW	L0000168	0	0.33780E-05	484125.0	3717582.0	463.6	3.49	6.51	3.25
YES	HRDOW	L0000169	0	0.33780E-05	484111.0	3717582.3	464.1	3.49	6.51	3.25
YES	HRDOW	L0000170	0	0.33780E-05	484097.0	3717583.0	464.6	3.49	6.51	3.25
YES	HRDOW	L0000171	0	0.33780E-05	484083.0	3717583.8	465.1	3.49	6.51	3.25
YES	HRDOW	L0000172	0	0.33780E-05	484069.1	3717584.6	465.6	3.49	6.51	3.25
YES	HRDOW	L0000173	0	0.33780E-05	484055.2	3717586.7	465.9	3.49	6.51	3.25
YES	HRDOW	L0000174	0	0.33780E-05	484041.4	3717588.9	465.6	3.49	6.51	3.25
YES	HRDOW	L0000175	0	0.33780E-05	484027.6	3717591.2	465.3	3.49	6.51	3.25
YES	HRDOW	L0000176	0	0.33780E-05	484013.9	3717594.0	465.3	3.49	6.51	3.25
YES	HRDOW	L0000177	0	0.33780E-05	484000.6	3717598.4	465.7	3.49	6.51	3.25

```

*** AERMOD - VERSION 22112 *** *** C:\Users\Michael Tirohn\Desktop\HRAs\14073 Discovery
Village\14073 O *** 01/26/23
*** AERMET - VERSION 16216 ***
***
*** 14:16:46

```

PAGE 7

*** MODELOPTs: RegDFAULT CONC ELEV URBAN ADJ_U*

*** VOLUME SOURCE DATA ***

SOURCE	NUMBER	EMISSION	RATE			BASE	RELEASE	INIT.	INIT.
SOURCE	PART.	(GRAMS/SEC)		X	Y	ELEV.	HEIGHT	SY	SZ
ID	SCALAR	VARY		(METERS)	(METERS)	(METERS)	(METERS)	(METERS)	
(METERS)	CATS.	BY							
L0000177	0	0.33780E-05	484000.6	3717598.4	465.7	3.49	6.51	3.25	
YES HRDOW									
L0000178	0	0.33780E-05	483987.3	3717602.7	466.4	3.49	6.51	3.25	
YES HRDOW									
L0000179	0	0.33780E-05	483974.0	3717607.0	467.1	3.49	6.51	3.25	
YES HRDOW									
L0000180	0	0.33780E-05	483960.7	3717611.4	466.5	3.49	6.51	3.25	
YES HRDOW									
L0000181	0	0.33780E-05	483947.4	3717615.7	465.0	3.49	6.51	3.25	
YES HRDOW									
L0000182	0	0.33780E-05	483934.1	3717620.1	463.9	3.49	6.51	3.25	
YES HRDOW									
L0000183	0	0.33780E-05	483920.7	3717624.4	463.5	3.49	6.51	3.25	
YES HRDOW									
L0000184	0	0.33780E-05	483907.4	3717628.8	462.9	3.49	6.51	3.25	
YES HRDOW									
L0000185	0	0.33780E-05	483894.1	3717633.1	462.2	3.49	6.51	3.25	
YES HRDOW									
L0000186	0	0.33780E-05	483880.8	3717637.4	461.3	3.49	6.51	3.25	
YES HRDOW									
L0000187	0	0.33780E-05	483867.5	3717641.8	460.7	3.49	6.51	3.25	


```

L0000041 , L0000042 , L0000043 , L0000044 , L0000045 , L0000046 ,
L0000047 , L0000048 ,

L0000049 , L0000050 , L0000051 , L0000052 , L0000053 , L0000054 ,
L0000055 , L0000056 ,

L0000057 , L0000058 , L0000059 , L0000060 , L0000061 , L0000062 ,
L0000063 , L0000064 ,

L0000065 , L0000066 , L0000067 , L0000068 , L0000069 , L0000070 ,
L0000071 , L0000072 ,

L0000073 , L0000074 , L0000075 , L0000076 , L0000077 , L0000078 ,
L0000079 , L0000080 ,

L0000081 , L0000082 , L0000083 , L0000084 , L0000085 , L0000086 ,
L0000087 , L0000088 ,

L0000089 , L0000090 , L0000091 , L0000092 , L0000093 , L0000094 ,
L0000095 , L0000096 ,

L0000097 , L0000098 , L0000099 , L0000100 , L0000101 , L0000102 ,
L0000103 , L0000104 ,

L0000105 , L0000106 , L0000107 , L0000108 , L0000109 , L0000110 ,
L0000111 , L0000112 ,

L0000113 , L0000114 , L0000115 , L0000116 , L0000117 , L0000118 ,
L0000119 , L0000120 ,

L0000121 , L0000122 , L0000123 , L0000124 , L0000125 , L0000126 ,
L0000127 , L0000128 ,

L0000129 , L0000130 , L0000131 , L0000132 , L0000133 , L0000134 ,
L0000135 , L0000136

```

```

*** AERMOD - VERSION 22112 *** *** C:\Users\Michael Tirohn\Desktop\HRAs\14073 Discovery
Village\14073 O *** 01/26/23
*** AERMET - VERSION 16216 ***
*** 14:16:46

```

PAGE 9

*** MODELOPTs: RegDEFAULT CONC ELEV URBAN ADJ_U*

*** SOURCE IDs DEFINING SOURCE GROUPS ***

SRCGROUP ID

SOURCE IDs

```

-----
L0000137 , L0000138 , L0000139 , L0000140 , L0000141 , L0000142 ,
L0000143 , L0000144 ,

L0000145 , L0000146 , L0000147 , L0000148 , L0000149 , L0000150 ,
L0000151 , L0000152 ,

L0000153 , L0000154 , L0000155 , L0000156 , L0000157 , L0000158 ,
L0000159 , L0000160 ,

L0000161 , L0000162 , L0000163 , L0000164 , L0000165 , L0000166 ,
L0000167 , L0000168 ,

L0000169 , L0000170 , L0000171 , L0000172 , L0000173 , L0000174 ,
L0000175 , L0000176 ,

L0000177 , L0000178 , L0000179 , L0000180 , L0000181 , L0000182 ,

```

L0000183 , L0000184 ,
 L0000185 , L0000186 , L0000187 , L0000188 , L0000189 , L0000190 ,
 L0000191 , L0000192 ,
 L0000193 , L0000194 , L0000195 , L0000196 , L0000197 , L0000198 ,
 L0000199 , L0000200 ,

*** AERMOD - VERSION 22112 *** *** C:\Users\Michael Tirohn\Desktop\HRAs\14073 Discovery
 Village\14073 O *** 01/26/23
 *** AERMET - VERSION 16216 ***
 *** 14:16:46

PAGE 10

*** MODELOPTs: RegDFAULT CONC ELEV URBAN ADJ_U*

*** SOURCE IDs DEFINED AS URBAN SOURCES ***

URBAN ID	URBAN POP	SOURCE IDs					
-----	-----	-----	-----	-----	-----	-----	-----
	2189641.	VOL1	, VOL2	, VOL3	, VOL4	, VOL5	,
	VOL6	, VOL7	,				
VOL8	,						
	VOL9	, VOL10	, VOL11	, VOL12	, VOL13	, VOL14	,
	VOL15	, VOL16	,				
	VOL17	, VOL18	, VOL19	, VOL20	, VOL21	, VOL22	,
	VOL23	, VOL24	,				
	L0000001	, L0000002	, L0000003	, L0000004	, L0000005	, L0000006	,
	L0000007	, L0000008	,				
	L0000009	, L0000010	, L0000011	, L0000012	, L0000013	, L0000014	,
	L0000015	, L0000016	,				
	L0000017	, L0000018	, L0000019	, L0000020	, L0000021	, L0000022	,
	L0000023	, L0000024	,				
	L0000025	, L0000026	, L0000027	, L0000028	, L0000029	, L0000030	,
	L0000031	, L0000032	,				
	L0000033	, L0000034	, L0000035	, L0000036	, L0000037	, L0000038	,
	L0000039	, L0000040	,				
	L0000041	, L0000042	, L0000043	, L0000044	, L0000045	, L0000046	,
	L0000047	, L0000048	,				
	L0000049	, L0000050	, L0000051	, L0000052	, L0000053	, L0000054	,
	L0000055	, L0000056	,				
	L0000057	, L0000058	, L0000059	, L0000060	, L0000061	, L0000062	,
	L0000063	, L0000064	,				
	L0000065	, L0000066	, L0000067	, L0000068	, L0000069	, L0000070	,
	L0000071	, L0000072	,				
	L0000073	, L0000074	, L0000075	, L0000076	, L0000077	, L0000078	,
	L0000079	, L0000080	,				
	L0000081	, L0000082	, L0000083	, L0000084	, L0000085	, L0000086	,
	L0000087	, L0000088	,				
	L0000089	, L0000090	, L0000091	, L0000092	, L0000093	, L0000094	,

L0000095 , L0000096 ,
 L0000097 , L0000098 , L0000099 , L0000100 , L0000101 , L0000102 ,
 L0000103 , L0000104 ,
 L0000105 , L0000106 , L0000107 , L0000108 , L0000109 , L0000110 ,
 L0000111 , L0000112 ,
 L0000113 , L0000114 , L0000115 , L0000116 , L0000117 , L0000118 ,
 L0000119 , L0000120 ,
 L0000121 , L0000122 , L0000123 , L0000124 , L0000125 , L0000126 ,
 L0000127 , L0000128 ,
 L0000129 , L0000130 , L0000131 , L0000132 , L0000133 , L0000134 ,
 L0000135 , L0000136 ,

*** AERMOD - VERSION 22112 *** C:\Users\Michael Tirohn\Desktop\HRAs\14073 Discovery
 Village\14073 O *** 01/26/23
 *** AERMET - VERSION 16216 ***
 *** 14:16:46

PAGE 11

*** MODELOPTs: RegDFAULT CONC ELEV URBAN ADJ_U*

*** SOURCE IDs DEFINED AS URBAN SOURCES ***

URBAN ID	URBAN POP	SOURCE IDs
-----	-----	-----
L0000137 L0000143	, L0000138 , L0000144	, L0000139 , L0000140 , L0000141 , L0000142 , ,
L0000145 L0000151	, L0000146 , L0000152	, L0000147 , L0000148 , L0000149 , L0000150 , ,
L0000153 L0000159	, L0000154 , L0000160	, L0000155 , L0000156 , L0000157 , L0000158 , ,
L0000161 L0000167	, L0000162 , L0000168	, L0000163 , L0000164 , L0000165 , L0000166 , ,
L0000169 L0000175	, L0000170 , L0000176	, L0000171 , L0000172 , L0000173 , L0000174 , ,
L0000177 L0000183	, L0000178 , L0000184	, L0000179 , L0000180 , L0000181 , L0000182 , ,
L0000185 L0000191	, L0000186 , L0000192	, L0000187 , L0000188 , L0000189 , L0000190 , ,
L0000193 L0000199	, L0000194 , L0000200	, L0000195 , L0000196 , L0000197 , L0000198 , ,

*** AERMOD - VERSION 22112 *** C:\Users\Michael Tirohn\Desktop\HRAs\14073 Discovery
 Village\14073 O *** 01/26/23
 *** AERMET - VERSION 16216 ***
 *** 14:16:46

PAGE 12

*** MODELOPTs: RegDFAULT CONC ELEV URBAN ADJ_U*

* SOURCE EMISSION RATE SCALARS WHICH VARY DIURNALLY AND BY DAY OF WEEK
 (HRDOW) *

SOURCE ID = VOL1 ; SOURCE TYPE = VOLUME :

HOURLY SCALAR HOURLY SCALAR HOURLY SCALAR HOURLY SCALAR HOURLY SCALAR HOURLY SCALAR
SCALAR HOUR SCALAR HOUR SCALAR SCALAR HOUR SCALAR HOUR SCALAR HOUR SCALAR HOUR

DAY OF WEEK = WEEKDAY

1 .0000E+00 2 .0000E+00 3 .0000E+00 4 .0000E+00 5 .0000E+00 6
.0000E+00 7 .0000E+00 8 .0000E+00
9 .1000E+01 10 .1000E+01 11 .1000E+01 12 .1000E+01 13 .1000E+01 14
.1000E+01 15 .1000E+01 16 .1000E+01
17 .0000E+00 18 .0000E+00 19 .0000E+00 20 .0000E+00 21 .0000E+00 22
.0000E+00 23 .0000E+00 24 .0000E+00

DAY OF WEEK = SATURDAY

1 .0000E+00 2 .0000E+00 3 .0000E+00 4 .0000E+00 5 .0000E+00 6
.0000E+00 7 .0000E+00 8 .0000E+00
9 .0000E+00 10 .0000E+00 11 .0000E+00 12 .0000E+00 13 .0000E+00 14
.0000E+00 15 .0000E+00 16 .0000E+00
17 .0000E+00 18 .0000E+00 19 .0000E+00 20 .0000E+00 21 .0000E+00 22
.0000E+00 23 .0000E+00 24 .0000E+00

DAY OF WEEK = SUNDAY

1 .0000E+00 2 .0000E+00 3 .0000E+00 4 .0000E+00 5 .0000E+00 6
.0000E+00 7 .0000E+00 8 .0000E+00
9 .0000E+00 10 .0000E+00 11 .0000E+00 12 .0000E+00 13 .0000E+00 14
.0000E+00 15 .0000E+00 16 .0000E+00
17 .0000E+00 18 .0000E+00 19 .0000E+00 20 .0000E+00 21 .0000E+00 22
.0000E+00 23 .0000E+00 24 .0000E+00

*** AERMOD - VERSION 22112 *** *** C:\Users\Michael Tirohn\Desktop\HRAs\14073 Discovery
Village\14073 O *** 01/26/23
*** AERMET - VERSION 16216 ***
*** 14:16:46

PAGE 13

*** MODELOPTs: RegDFAULT CONC ELEV URBAN ADJ_U*

* SOURCE EMISSION RATE SCALARS WHICH VARY DIURNALLY AND BY DAY OF WEEK
(HRDOW) *

SOURCE ID = VOL2 ; SOURCE TYPE = VOLUME :
HOURLY SCALAR HOURLY SCALAR HOURLY SCALAR HOURLY SCALAR HOURLY SCALAR
SCALAR HOUR SCALAR HOUR SCALAR SCALAR HOUR SCALAR HOUR SCALAR HOUR SCALAR HOUR

DAY OF WEEK = WEEKDAY

1 .0000E+00 2 .0000E+00 3 .0000E+00 4 .0000E+00 5 .0000E+00 6
.0000E+00 7 .0000E+00 8 .0000E+00
9 .1000E+01 10 .1000E+01 11 .1000E+01 12 .1000E+01 13 .1000E+01 14
.1000E+01 15 .1000E+01 16 .1000E+01
17 .0000E+00 18 .0000E+00 19 .0000E+00 20 .0000E+00 21 .0000E+00 22
.0000E+00 23 .0000E+00 24 .0000E+00

DAY OF WEEK = SATURDAY

1 .0000E+00 2 .0000E+00 3 .0000E+00 4 .0000E+00 5 .0000E+00 6
.0000E+00 7 .0000E+00 8 .0000E+00
9 .0000E+00 10 .0000E+00 11 .0000E+00 12 .0000E+00 13 .0000E+00 14
.0000E+00 15 .0000E+00 16 .0000E+00
17 .0000E+00 18 .0000E+00 19 .0000E+00 20 .0000E+00 21 .0000E+00 22
.0000E+00 23 .0000E+00 24 .0000E+00

DAY OF WEEK = SUNDAY

1 .0000E+00 2 .0000E+00 3 .0000E+00 4 .0000E+00 5 .0000E+00 6
.0000E+00 7 .0000E+00 8 .0000E+00
9 .0000E+00 10 .0000E+00 11 .0000E+00 12 .0000E+00 13 .0000E+00 14
.0000E+00 15 .0000E+00 16 .0000E+00
17 .0000E+00 18 .0000E+00 19 .0000E+00 20 .0000E+00 21 .0000E+00 22
.0000E+00 23 .0000E+00 24 .0000E+00

*** AERMOD - VERSION 22112 *** *** C:\Users\Michael Tirohn\Desktop\HRAs\14073 Discovery
Village\14073 O *** 01/26/23
*** AERMET - VERSION 16216 ***
*** 14:16:46

*** MODELOPTs: RegDFAULT CONC ELEV URBAN ADJ_U*

* SOURCE EMISSION RATE SCALARS WHICH VARY DIURNALLY AND BY DAY OF WEEK (HRDOW) *

SOURCE ID = VOL3 ; SOURCE TYPE = VOLUME :
HOUR SCALAR HOUR SCALAR HOUR SCALAR HOUR SCALAR HOUR SCALAR HOUR
SCALAR HOUR SCALAR HOUR SCALAR

DAY OF WEEK = WEEKDAY

1 .0000E+00 2 .0000E+00 3 .0000E+00 4 .0000E+00 5 .0000E+00 6
.0000E+00 7 .0000E+00 8 .0000E+00
9 .1000E+01 10 .1000E+01 11 .1000E+01 12 .1000E+01 13 .1000E+01 14
.1000E+01 15 .1000E+01 16 .1000E+01
17 .0000E+00 18 .0000E+00 19 .0000E+00 20 .0000E+00 21 .0000E+00 22
.0000E+00 23 .0000E+00 24 .0000E+00

DAY OF WEEK = SATURDAY

1 .0000E+00 2 .0000E+00 3 .0000E+00 4 .0000E+00 5 .0000E+00 6
.0000E+00 7 .0000E+00 8 .0000E+00
9 .0000E+00 10 .0000E+00 11 .0000E+00 12 .0000E+00 13 .0000E+00 14
.0000E+00 15 .0000E+00 16 .0000E+00
17 .0000E+00 18 .0000E+00 19 .0000E+00 20 .0000E+00 21 .0000E+00 22
.0000E+00 23 .0000E+00 24 .0000E+00

DAY OF WEEK = SUNDAY

1 .0000E+00 2 .0000E+00 3 .0000E+00 4 .0000E+00 5 .0000E+00 6
.0000E+00 7 .0000E+00 8 .0000E+00
9 .0000E+00 10 .0000E+00 11 .0000E+00 12 .0000E+00 13 .0000E+00 14
.0000E+00 15 .0000E+00 16 .0000E+00
17 .0000E+00 18 .0000E+00 19 .0000E+00 20 .0000E+00 21 .0000E+00 22
.0000E+00 23 .0000E+00 24 .0000E+00

*** AERMOD - VERSION 22112 *** C:\Users\Michael Tirohn\Desktop\HRAs\14073 Discovery
Village\14073 O *** 01/26/23
*** AERMET - VERSION 16216 ***
*** 14:16:46

*** MODELOPTs: RegDFAULT CONC ELEV URBAN ADJ_U*

* SOURCE EMISSION RATE SCALARS WHICH VARY DIURNALLY AND BY DAY OF WEEK (HRDOW) *

SOURCE ID = VOL4 ; SOURCE TYPE = VOLUME :
HOUR SCALAR HOUR SCALAR HOUR SCALAR HOUR SCALAR HOUR SCALAR HOUR
SCALAR HOUR SCALAR HOUR SCALAR

DAY OF WEEK = WEEKDAY

1 .0000E+00 2 .0000E+00 3 .0000E+00 4 .0000E+00 5 .0000E+00 6
.0000E+00 7 .0000E+00 8 .0000E+00
9 .1000E+01 10 .1000E+01 11 .1000E+01 12 .1000E+01 13 .1000E+01 14
.1000E+01 15 .1000E+01 16 .1000E+01
17 .0000E+00 18 .0000E+00 19 .0000E+00 20 .0000E+00 21 .0000E+00 22
.0000E+00 23 .0000E+00 24 .0000E+00

DAY OF WEEK = SATURDAY

1 .0000E+00 2 .0000E+00 3 .0000E+00 4 .0000E+00 5 .0000E+00 6
.0000E+00 7 .0000E+00 8 .0000E+00
9 .0000E+00 10 .0000E+00 11 .0000E+00 12 .0000E+00 13 .0000E+00 14
.0000E+00 15 .0000E+00 16 .0000E+00
17 .0000E+00 18 .0000E+00 19 .0000E+00 20 .0000E+00 21 .0000E+00 22
.0000E+00 23 .0000E+00 24 .0000E+00

DAY OF WEEK = SUNDAY

1 .0000E+00 2 .0000E+00 3 .0000E+00 4 .0000E+00 5 .0000E+00 6
.0000E+00 7 .0000E+00 8 .0000E+00

9 .0000E+00 10 .0000E+00 11 .0000E+00 12 .0000E+00 13 .0000E+00 14
.0000E+00 15 .0000E+00 16 .0000E+00
17 .0000E+00 18 .0000E+00 19 .0000E+00 20 .0000E+00 21 .0000E+00 22
.0000E+00 23 .0000E+00 24 .0000E+00

*** AERMOD - VERSION 22112 *** C:\Users\Michael Tirohn\Desktop\HRAs\14073 Discovery
Village\14073 O *** 01/26/23
*** AERMET - VERSION 16216 ***
*** 14:16:46

PAGE 16

*** MODELOPTs: RegDFAULT CONC ELEV URBAN ADJ_U*

* SOURCE EMISSION RATE SCALARS WHICH VARY DIURNALLY AND BY DAY OF WEEK
(HRDOW) *

SOURCE ID = VOL5 ; SOURCE TYPE = VOLUME :
HOUR SCALAR HOUR SCALAR HOUR SCALAR HOUR SCALAR HOUR SCALAR HOUR
SCALAR HOUR SCALAR HOUR SCALAR

DAY OF WEEK = WEEKDAY

1 .0000E+00 2 .0000E+00 3 .0000E+00 4 .0000E+00 5 .0000E+00 6
.0000E+00 7 .0000E+00 8 .0000E+00
9 .1000E+01 10 .1000E+01 11 .1000E+01 12 .1000E+01 13 .1000E+01 14
.1000E+01 15 .1000E+01 16 .1000E+01
17 .0000E+00 18 .0000E+00 19 .0000E+00 20 .0000E+00 21 .0000E+00 22
.0000E+00 23 .0000E+00 24 .0000E+00

DAY OF WEEK = SATURDAY

1 .0000E+00 2 .0000E+00 3 .0000E+00 4 .0000E+00 5 .0000E+00 6
.0000E+00 7 .0000E+00 8 .0000E+00
9 .0000E+00 10 .0000E+00 11 .0000E+00 12 .0000E+00 13 .0000E+00 14
.0000E+00 15 .0000E+00 16 .0000E+00
17 .0000E+00 18 .0000E+00 19 .0000E+00 20 .0000E+00 21 .0000E+00 22
.0000E+00 23 .0000E+00 24 .0000E+00

DAY OF WEEK = SUNDAY

1 .0000E+00 2 .0000E+00 3 .0000E+00 4 .0000E+00 5 .0000E+00 6
.0000E+00 7 .0000E+00 8 .0000E+00
9 .0000E+00 10 .0000E+00 11 .0000E+00 12 .0000E+00 13 .0000E+00 14
.0000E+00 15 .0000E+00 16 .0000E+00
17 .0000E+00 18 .0000E+00 19 .0000E+00 20 .0000E+00 21 .0000E+00 22
.0000E+00 23 .0000E+00 24 .0000E+00

*** AERMOD - VERSION 22112 *** C:\Users\Michael Tirohn\Desktop\HRAs\14073 Discovery
Village\14073 O *** 01/26/23
*** AERMET - VERSION 16216 ***
*** 14:16:46

PAGE 17

*** MODELOPTs: RegDFAULT CONC ELEV URBAN ADJ_U*

* SOURCE EMISSION RATE SCALARS WHICH VARY DIURNALLY AND BY DAY OF WEEK
(HRDOW) *

SOURCE ID = VOL6 ; SOURCE TYPE = VOLUME :
HOUR SCALAR HOUR SCALAR HOUR SCALAR HOUR SCALAR HOUR SCALAR HOUR
SCALAR HOUR SCALAR HOUR SCALAR

DAY OF WEEK = WEEKDAY

1 .0000E+00 2 .0000E+00 3 .0000E+00 4 .0000E+00 5 .0000E+00 6
.0000E+00 7 .0000E+00 8 .0000E+00
9 .1000E+01 10 .1000E+01 11 .1000E+01 12 .1000E+01 13 .1000E+01 14
.1000E+01 15 .1000E+01 16 .1000E+01
17 .0000E+00 18 .0000E+00 19 .0000E+00 20 .0000E+00 21 .0000E+00 22
.0000E+00 23 .0000E+00 24 .0000E+00

DAY OF WEEK = SATURDAY

1 .0000E+00 2 .0000E+00 3 .0000E+00 4 .0000E+00 5 .0000E+00 6

.0000E+00 7 .0000E+00 8 .0000E+00
9 .0000E+00 10 .0000E+00 11 .0000E+00 12 .0000E+00 13 .0000E+00 14
.0000E+00 15 .0000E+00 16 .0000E+00
17 .0000E+00 18 .0000E+00 19 .0000E+00 20 .0000E+00 21 .0000E+00 22
.0000E+00 23 .0000E+00 24 .0000E+00

DAY OF WEEK = SUNDAY

1 .0000E+00 2 .0000E+00 3 .0000E+00 4 .0000E+00 5 .0000E+00 6
.0000E+00 7 .0000E+00 8 .0000E+00
9 .0000E+00 10 .0000E+00 11 .0000E+00 12 .0000E+00 13 .0000E+00 14
.0000E+00 15 .0000E+00 16 .0000E+00
17 .0000E+00 18 .0000E+00 19 .0000E+00 20 .0000E+00 21 .0000E+00 22
.0000E+00 23 .0000E+00 24 .0000E+00

*** AERMOD - VERSION 22112 *** C:\Users\Michael Tirohn\Desktop\HRAs\14073 Discovery
Village\14073 O *** 01/26/23
*** AERMET - VERSION 16216 ***
*** 14:16:46

PAGE 18

*** MODELOPTs: RegDFAULT CONC ELEV URBAN ADJ_U*

* SOURCE EMISSION RATE SCALARS WHICH VARY DIURNALLY AND BY DAY OF WEEK
(HRDOW) *

SOURCE ID = VOL7 ; SOURCE TYPE = VOLUME :
HOUR SCALAR HOUR SCALAR HOUR SCALAR HOUR SCALAR HOUR SCALAR HOUR
SCALAR HOUR SCALAR HOUR SCALAR

DAY OF WEEK = WEEKDAY

1 .0000E+00 2 .0000E+00 3 .0000E+00 4 .0000E+00 5 .0000E+00 6
.0000E+00 7 .0000E+00 8 .0000E+00
9 .1000E+01 10 .1000E+01 11 .1000E+01 12 .1000E+01 13 .1000E+01 14
.1000E+01 15 .1000E+01 16 .1000E+01
17 .0000E+00 18 .0000E+00 19 .0000E+00 20 .0000E+00 21 .0000E+00 22
.0000E+00 23 .0000E+00 24 .0000E+00

DAY OF WEEK = SATURDAY

1 .0000E+00 2 .0000E+00 3 .0000E+00 4 .0000E+00 5 .0000E+00 6
.0000E+00 7 .0000E+00 8 .0000E+00
9 .0000E+00 10 .0000E+00 11 .0000E+00 12 .0000E+00 13 .0000E+00 14
.0000E+00 15 .0000E+00 16 .0000E+00
17 .0000E+00 18 .0000E+00 19 .0000E+00 20 .0000E+00 21 .0000E+00 22
.0000E+00 23 .0000E+00 24 .0000E+00

DAY OF WEEK = SUNDAY

1 .0000E+00 2 .0000E+00 3 .0000E+00 4 .0000E+00 5 .0000E+00 6
.0000E+00 7 .0000E+00 8 .0000E+00
9 .0000E+00 10 .0000E+00 11 .0000E+00 12 .0000E+00 13 .0000E+00 14
.0000E+00 15 .0000E+00 16 .0000E+00
17 .0000E+00 18 .0000E+00 19 .0000E+00 20 .0000E+00 21 .0000E+00 22
.0000E+00 23 .0000E+00 24 .0000E+00

*** AERMOD - VERSION 22112 *** C:\Users\Michael Tirohn\Desktop\HRAs\14073 Discovery
Village\14073 O *** 01/26/23
*** AERMET - VERSION 16216 ***
*** 14:16:46

PAGE 19

*** MODELOPTs: RegDFAULT CONC ELEV URBAN ADJ_U*

* SOURCE EMISSION RATE SCALARS WHICH VARY DIURNALLY AND BY DAY OF WEEK
(HRDOW) *

SOURCE ID = VOL8 ; SOURCE TYPE = VOLUME :
HOUR SCALAR HOUR SCALAR HOUR SCALAR HOUR SCALAR HOUR SCALAR HOUR
SCALAR HOUR SCALAR HOUR SCALAR

DAY OF WEEK = WEEKDAY

1 .0000E+00 2 .0000E+00 3 .0000E+00 4 .0000E+00 5 .0000E+00 6
.0000E+00 7 .0000E+00 8 .0000E+00
9 .1000E+01 10 .1000E+01 11 .1000E+01 12 .1000E+01 13 .1000E+01 14
.1000E+01 15 .1000E+01 16 .1000E+01
17 .0000E+00 18 .0000E+00 19 .0000E+00 20 .0000E+00 21 .0000E+00 22
.0000E+00 23 .0000E+00 24 .0000E+00

DAY OF WEEK = SATURDAY

1 .0000E+00 2 .0000E+00 3 .0000E+00 4 .0000E+00 5 .0000E+00 6
.0000E+00 7 .0000E+00 8 .0000E+00
9 .0000E+00 10 .0000E+00 11 .0000E+00 12 .0000E+00 13 .0000E+00 14
.0000E+00 15 .0000E+00 16 .0000E+00
17 .0000E+00 18 .0000E+00 19 .0000E+00 20 .0000E+00 21 .0000E+00 22
.0000E+00 23 .0000E+00 24 .0000E+00

DAY OF WEEK = SUNDAY

1 .0000E+00 2 .0000E+00 3 .0000E+00 4 .0000E+00 5 .0000E+00 6
.0000E+00 7 .0000E+00 8 .0000E+00
9 .0000E+00 10 .0000E+00 11 .0000E+00 12 .0000E+00 13 .0000E+00 14
.0000E+00 15 .0000E+00 16 .0000E+00
17 .0000E+00 18 .0000E+00 19 .0000E+00 20 .0000E+00 21 .0000E+00 22
.0000E+00 23 .0000E+00 24 .0000E+00

*** AERMOD - VERSION 22112 *** C:\Users\Michael Tirohn\Desktop\HRAs\14073 Discovery
Village\14073 O *** 01/26/23

*** AERMET - VERSION 16216 ***

14:16:46

PAGE 20

*** MODELOPTs: RegDEFAULT CONC ELEV URBAN ADJ_U*

* SOURCE EMISSION RATE SCALARS WHICH VARY DIURNALLY AND BY DAY OF WEEK
(HRDOW) *

SOURCE ID = VOL9 ; SOURCE TYPE = VOLUME :
HOUR SCALAR HOUR SCALAR HOUR SCALAR HOUR SCALAR HOUR SCALAR HOUR
SCALAR HOUR SCALAR HOUR SCALAR

DAY OF WEEK = WEEKDAY

1 .0000E+00 2 .0000E+00 3 .0000E+00 4 .0000E+00 5 .0000E+00 6
.0000E+00 7 .0000E+00 8 .0000E+00
9 .1000E+01 10 .1000E+01 11 .1000E+01 12 .1000E+01 13 .1000E+01 14
.1000E+01 15 .1000E+01 16 .1000E+01
17 .0000E+00 18 .0000E+00 19 .0000E+00 20 .0000E+00 21 .0000E+00 22
.0000E+00 23 .0000E+00 24 .0000E+00

DAY OF WEEK = SATURDAY

1 .0000E+00 2 .0000E+00 3 .0000E+00 4 .0000E+00 5 .0000E+00 6
.0000E+00 7 .0000E+00 8 .0000E+00
9 .0000E+00 10 .0000E+00 11 .0000E+00 12 .0000E+00 13 .0000E+00 14
.0000E+00 15 .0000E+00 16 .0000E+00
17 .0000E+00 18 .0000E+00 19 .0000E+00 20 .0000E+00 21 .0000E+00 22
.0000E+00 23 .0000E+00 24 .0000E+00

DAY OF WEEK = SUNDAY

1 .0000E+00 2 .0000E+00 3 .0000E+00 4 .0000E+00 5 .0000E+00 6
.0000E+00 7 .0000E+00 8 .0000E+00
9 .0000E+00 10 .0000E+00 11 .0000E+00 12 .0000E+00 13 .0000E+00 14
.0000E+00 15 .0000E+00 16 .0000E+00
17 .0000E+00 18 .0000E+00 19 .0000E+00 20 .0000E+00 21 .0000E+00 22
.0000E+00 23 .0000E+00 24 .0000E+00

*** AERMOD - VERSION 22112 *** C:\Users\Michael Tirohn\Desktop\HRAs\14073 Discovery
Village\14073 O *** 01/26/23

*** AERMET - VERSION 16216 ***

14:16:46

PAGE 21

*** MODELOPTs: RegDEFAULT CONC ELEV URBAN ADJ_U*

* SOURCE EMISSION RATE SCALARS WHICH VARY DIURNALLY AND BY DAY OF WEEK

(HRDOW) *

SOURCE ID = VOL10 ; SOURCE TYPE = VOLUME :
HOUR SCALAR HOUR SCALAR HOUR SCALAR HOUR SCALAR HOUR SCALAR HOUR
SCALAR HOUR SCALAR HOUR SCALAR

DAY OF WEEK = WEEKDAY

1 .0000E+00 2 .0000E+00 3 .0000E+00 4 .0000E+00 5 .0000E+00 6
.0000E+00 7 .0000E+00 8 .0000E+00
9 .1000E+01 10 .1000E+01 11 .1000E+01 12 .1000E+01 13 .1000E+01 14
.1000E+01 15 .1000E+01 16 .1000E+01
17 .0000E+00 18 .0000E+00 19 .0000E+00 20 .0000E+00 21 .0000E+00 22
.0000E+00 23 .0000E+00 24 .0000E+00

DAY OF WEEK = SATURDAY

1 .0000E+00 2 .0000E+00 3 .0000E+00 4 .0000E+00 5 .0000E+00 6
.0000E+00 7 .0000E+00 8 .0000E+00
9 .0000E+00 10 .0000E+00 11 .0000E+00 12 .0000E+00 13 .0000E+00 14
.0000E+00 15 .0000E+00 16 .0000E+00
17 .0000E+00 18 .0000E+00 19 .0000E+00 20 .0000E+00 21 .0000E+00 22
.0000E+00 23 .0000E+00 24 .0000E+00

DAY OF WEEK = SUNDAY

1 .0000E+00 2 .0000E+00 3 .0000E+00 4 .0000E+00 5 .0000E+00 6
.0000E+00 7 .0000E+00 8 .0000E+00
9 .0000E+00 10 .0000E+00 11 .0000E+00 12 .0000E+00 13 .0000E+00 14
.0000E+00 15 .0000E+00 16 .0000E+00
17 .0000E+00 18 .0000E+00 19 .0000E+00 20 .0000E+00 21 .0000E+00 22
.0000E+00 23 .0000E+00 24 .0000E+00

*** AERMOD - VERSION 22112 *** C:\Users\Michael Tirohn\Desktop\HRAs\14073 Discovery
Village\14073 O *** 01/26/23
*** AERMET - VERSION 16216 ***
*** 14:16:46

PAGE 22

*** MODELOPTs: RegDFAULT CONC ELEV URBAN ADJ_U*

* SOURCE EMISSION RATE SCALARS WHICH VARY DIURNALLY AND BY DAY OF WEEK
(HRDOW) *

SOURCE ID = VOL11 ; SOURCE TYPE = VOLUME :
HOUR SCALAR HOUR SCALAR HOUR SCALAR HOUR SCALAR HOUR SCALAR HOUR
SCALAR HOUR SCALAR HOUR SCALAR

DAY OF WEEK = WEEKDAY

1 .0000E+00 2 .0000E+00 3 .0000E+00 4 .0000E+00 5 .0000E+00 6
.0000E+00 7 .0000E+00 8 .0000E+00
9 .1000E+01 10 .1000E+01 11 .1000E+01 12 .1000E+01 13 .1000E+01 14
.1000E+01 15 .1000E+01 16 .1000E+01
17 .0000E+00 18 .0000E+00 19 .0000E+00 20 .0000E+00 21 .0000E+00 22
.0000E+00 23 .0000E+00 24 .0000E+00

DAY OF WEEK = SATURDAY

1 .0000E+00 2 .0000E+00 3 .0000E+00 4 .0000E+00 5 .0000E+00 6
.0000E+00 7 .0000E+00 8 .0000E+00
9 .0000E+00 10 .0000E+00 11 .0000E+00 12 .0000E+00 13 .0000E+00 14
.0000E+00 15 .0000E+00 16 .0000E+00
17 .0000E+00 18 .0000E+00 19 .0000E+00 20 .0000E+00 21 .0000E+00 22
.0000E+00 23 .0000E+00 24 .0000E+00

DAY OF WEEK = SUNDAY

1 .0000E+00 2 .0000E+00 3 .0000E+00 4 .0000E+00 5 .0000E+00 6
.0000E+00 7 .0000E+00 8 .0000E+00
9 .0000E+00 10 .0000E+00 11 .0000E+00 12 .0000E+00 13 .0000E+00 14
.0000E+00 15 .0000E+00 16 .0000E+00
17 .0000E+00 18 .0000E+00 19 .0000E+00 20 .0000E+00 21 .0000E+00 22
.0000E+00 23 .0000E+00 24 .0000E+00

*** AERMOD - VERSION 22112 *** C:\Users\Michael Tirohn\Desktop\HRAs\14073 Discovery

*** MODELOPTs: RegDFAULT CONC ELEV URBAN ADJ_U*

* SOURCE EMISSION RATE SCALARS WHICH VARY DIURNALLY AND BY DAY OF WEEK (HRDOW) *

SOURCE ID = VOL12 ; SOURCE TYPE = VOLUME :
HOUR SCALAR HOUR SCALAR HOUR SCALAR HOUR SCALAR HOUR SCALAR HOUR
SCALAR HOUR SCALAR HOUR SCALAR

DAY OF WEEK = WEEKDAY

Table with 12 columns (HOUR, SCALAR) and 24 rows of data for Weekday.

DAY OF WEEK = SATURDAY

Table with 12 columns (HOUR, SCALAR) and 24 rows of data for Saturday.

DAY OF WEEK = SUNDAY

Table with 12 columns (HOUR, SCALAR) and 24 rows of data for Sunday.

*** AERMOD - VERSION 22112 *** *** C:\Users\Michael Tirohn\Desktop\HRAs\14073 Discovery

*** MODELOPTs: RegDFAULT CONC ELEV URBAN ADJ_U*

* SOURCE EMISSION RATE SCALARS WHICH VARY DIURNALLY AND BY DAY OF WEEK (HRDOW) *

SOURCE ID = VOL13 ; SOURCE TYPE = VOLUME :
HOUR SCALAR HOUR SCALAR HOUR SCALAR HOUR SCALAR HOUR SCALAR HOUR
SCALAR HOUR SCALAR HOUR SCALAR

DAY OF WEEK = WEEKDAY

Table with 12 columns (HOUR, SCALAR) and 24 rows of data for Weekday.

DAY OF WEEK = SATURDAY

Table with 12 columns (HOUR, SCALAR) and 24 rows of data for Saturday.

DAY OF WEEK = SUNDAY

1	.0000E+00	2	.0000E+00	3	.0000E+00	4	.0000E+00	5	.0000E+00	6	.0000E+00
7	.0000E+00	8	.0000E+00	9	.0000E+00	10	.0000E+00	11	.0000E+00	12	.0000E+00
13	.0000E+00	14	.0000E+00	15	.0000E+00	16	.0000E+00	17	.0000E+00	18	.0000E+00
19	.0000E+00	20	.0000E+00	21	.0000E+00	22	.0000E+00	23	.0000E+00	24	.0000E+00

*** AERMOD - VERSION 22112 *** C:\Users\Michael Tirohn\Desktop\HRAs\14073 Discovery
 Village\14073 O *** 01/26/23

*** AERMET - VERSION 16216 ***

*** 14:16:46

PAGE 25

*** MODELOPTs: RegDFAULT CONC ELEV URBAN ADJ_U*

* SOURCE EMISSION RATE SCALARS WHICH VARY DIURNALLY AND BY DAY OF WEEK (HRDOW) *

SOURCE ID = VOL14 ; SOURCE TYPE = VOLUME :
 HOUR SCALAR HOUR SCALAR HOUR SCALAR HOUR SCALAR HOUR SCALAR HOUR
 SCALAR HOUR SCALAR HOUR SCALAR

DAY OF WEEK = WEEKDAY

1	.0000E+00	2	.0000E+00	3	.0000E+00	4	.0000E+00	5	.0000E+00	6	.0000E+00
7	.0000E+00	8	.0000E+00	9	.1000E+01	10	.1000E+01	11	.1000E+01	12	.1000E+01
13	.1000E+01	14	.1000E+01	15	.1000E+01	16	.1000E+01	17	.0000E+00	18	.0000E+00
19	.0000E+00	20	.0000E+00	21	.0000E+00	22	.0000E+00	23	.0000E+00	24	.0000E+00

DAY OF WEEK = SATURDAY

1	.0000E+00	2	.0000E+00	3	.0000E+00	4	.0000E+00	5	.0000E+00	6	.0000E+00
7	.0000E+00	8	.0000E+00	9	.0000E+00	10	.0000E+00	11	.0000E+00	12	.0000E+00
13	.0000E+00	14	.0000E+00	15	.0000E+00	16	.0000E+00	17	.0000E+00	18	.0000E+00
19	.0000E+00	20	.0000E+00	21	.0000E+00	22	.0000E+00	23	.0000E+00	24	.0000E+00

DAY OF WEEK = SUNDAY

1	.0000E+00	2	.0000E+00	3	.0000E+00	4	.0000E+00	5	.0000E+00	6	.0000E+00
7	.0000E+00	8	.0000E+00	9	.0000E+00	10	.0000E+00	11	.0000E+00	12	.0000E+00
13	.0000E+00	14	.0000E+00	15	.0000E+00	16	.0000E+00	17	.0000E+00	18	.0000E+00
19	.0000E+00	20	.0000E+00	21	.0000E+00	22	.0000E+00	23	.0000E+00	24	.0000E+00

*** AERMOD - VERSION 22112 *** C:\Users\Michael Tirohn\Desktop\HRAs\14073 Discovery
 Village\14073 O *** 01/26/23

*** AERMET - VERSION 16216 ***

*** 14:16:46

PAGE 26

*** MODELOPTs: RegDFAULT CONC ELEV URBAN ADJ_U*

* SOURCE EMISSION RATE SCALARS WHICH VARY DIURNALLY AND BY DAY OF WEEK (HRDOW) *

SOURCE ID = VOL15 ; SOURCE TYPE = VOLUME :
 HOUR SCALAR HOUR SCALAR HOUR SCALAR HOUR SCALAR HOUR SCALAR HOUR
 SCALAR HOUR SCALAR HOUR SCALAR

DAY OF WEEK = WEEKDAY

1	.0000E+00	2	.0000E+00	3	.0000E+00	4	.0000E+00	5	.0000E+00	6	.0000E+00
7	.0000E+00	8	.0000E+00	9	.1000E+01	10	.1000E+01	11	.1000E+01	12	.1000E+01
13	.1000E+01	14	.1000E+01	15	.1000E+01	16	.1000E+01	17	.0000E+00	18	.0000E+00
19	.0000E+00	20	.0000E+00	21	.0000E+00	22	.0000E+00	23	.0000E+00	24	.0000E+00

.0000E+00 23 .0000E+00 24 .0000E+00

DAY OF WEEK = SATURDAY

1 .0000E+00 2 .0000E+00 3 .0000E+00 4 .0000E+00 5 .0000E+00 6
.0000E+00 7 .0000E+00 8 .0000E+00
9 .0000E+00 10 .0000E+00 11 .0000E+00 12 .0000E+00 13 .0000E+00 14
.0000E+00 15 .0000E+00 16 .0000E+00
17 .0000E+00 18 .0000E+00 19 .0000E+00 20 .0000E+00 21 .0000E+00 22
.0000E+00 23 .0000E+00 24 .0000E+00

DAY OF WEEK = SUNDAY

1 .0000E+00 2 .0000E+00 3 .0000E+00 4 .0000E+00 5 .0000E+00 6
.0000E+00 7 .0000E+00 8 .0000E+00
9 .0000E+00 10 .0000E+00 11 .0000E+00 12 .0000E+00 13 .0000E+00 14
.0000E+00 15 .0000E+00 16 .0000E+00
17 .0000E+00 18 .0000E+00 19 .0000E+00 20 .0000E+00 21 .0000E+00 22
.0000E+00 23 .0000E+00 24 .0000E+00

*** AERMOD - VERSION 22112 *** C:\Users\Michael Tirohn\Desktop\HRAs\14073 Discovery
Village\14073 O *** 01/26/23

*** AERMET - VERSION 16216 ***

14:16:46

PAGE 27

*** MODELOPTs: RegDFAULT CONC ELEV URBAN ADJ_U*

* SOURCE EMISSION RATE SCALARS WHICH VARY DIURNALLY AND BY DAY OF WEEK
(HRDOW) *

SOURCE ID = VOL16 ; SOURCE TYPE = VOLUME :

Hour SCALAR Hour SCALAR Hour SCALAR Hour SCALAR Hour SCALAR Hour
SCALAR Hour SCALAR Hour SCALAR Hour

DAY OF WEEK = WEEKDAY

1 .0000E+00 2 .0000E+00 3 .0000E+00 4 .0000E+00 5 .0000E+00 6
.0000E+00 7 .0000E+00 8 .0000E+00
9 .1000E+01 10 .1000E+01 11 .1000E+01 12 .1000E+01 13 .1000E+01 14
.1000E+01 15 .1000E+01 16 .1000E+01
17 .0000E+00 18 .0000E+00 19 .0000E+00 20 .0000E+00 21 .0000E+00 22
.0000E+00 23 .0000E+00 24 .0000E+00

DAY OF WEEK = SATURDAY

1 .0000E+00 2 .0000E+00 3 .0000E+00 4 .0000E+00 5 .0000E+00 6
.0000E+00 7 .0000E+00 8 .0000E+00
9 .0000E+00 10 .0000E+00 11 .0000E+00 12 .0000E+00 13 .0000E+00 14
.0000E+00 15 .0000E+00 16 .0000E+00
17 .0000E+00 18 .0000E+00 19 .0000E+00 20 .0000E+00 21 .0000E+00 22
.0000E+00 23 .0000E+00 24 .0000E+00

DAY OF WEEK = SUNDAY

1 .0000E+00 2 .0000E+00 3 .0000E+00 4 .0000E+00 5 .0000E+00 6
.0000E+00 7 .0000E+00 8 .0000E+00
9 .0000E+00 10 .0000E+00 11 .0000E+00 12 .0000E+00 13 .0000E+00 14
.0000E+00 15 .0000E+00 16 .0000E+00
17 .0000E+00 18 .0000E+00 19 .0000E+00 20 .0000E+00 21 .0000E+00 22
.0000E+00 23 .0000E+00 24 .0000E+00

*** AERMOD - VERSION 22112 *** C:\Users\Michael Tirohn\Desktop\HRAs\14073 Discovery
Village\14073 O *** 01/26/23

*** AERMET - VERSION 16216 ***

14:16:46

PAGE 28

*** MODELOPTs: RegDFAULT CONC ELEV URBAN ADJ_U*

* SOURCE EMISSION RATE SCALARS WHICH VARY DIURNALLY AND BY DAY OF WEEK
(HRDOW) *

SOURCE ID = VOL17 ; SOURCE TYPE = VOLUME :

Hour SCALAR Hour SCALAR Hour SCALAR Hour SCALAR Hour SCALAR Hour
SCALAR Hour SCALAR Hour SCALAR Hour

DAY OF WEEK = WEEKDAY

1	.0000E+00	2	.0000E+00	3	.0000E+00	4	.0000E+00	5	.0000E+00	6	
	.0000E+00	7	.0000E+00	8	.0000E+00						
9	.1000E+01	10	.1000E+01	11	.1000E+01	12	.1000E+01	13	.1000E+01	14	
	.1000E+01	15	.1000E+01	16	.1000E+01						
17	.0000E+00	18	.0000E+00	19	.0000E+00	20	.0000E+00	21	.0000E+00	22	
	.0000E+00	23	.0000E+00	24	.0000E+00						

DAY OF WEEK = SATURDAY

1	.0000E+00	2	.0000E+00	3	.0000E+00	4	.0000E+00	5	.0000E+00	6	
	.0000E+00	7	.0000E+00	8	.0000E+00						
9	.0000E+00	10	.0000E+00	11	.0000E+00	12	.0000E+00	13	.0000E+00	14	
	.0000E+00	15	.0000E+00	16	.0000E+00						
17	.0000E+00	18	.0000E+00	19	.0000E+00	20	.0000E+00	21	.0000E+00	22	
	.0000E+00	23	.0000E+00	24	.0000E+00						

DAY OF WEEK = SUNDAY

1	.0000E+00	2	.0000E+00	3	.0000E+00	4	.0000E+00	5	.0000E+00	6	
	.0000E+00	7	.0000E+00	8	.0000E+00						
9	.0000E+00	10	.0000E+00	11	.0000E+00	12	.0000E+00	13	.0000E+00	14	
	.0000E+00	15	.0000E+00	16	.0000E+00						
17	.0000E+00	18	.0000E+00	19	.0000E+00	20	.0000E+00	21	.0000E+00	22	
	.0000E+00	23	.0000E+00	24	.0000E+00						

*** AERMOD - VERSION 22112 *** *** C:\Users\Michael Tirohn\Desktop\HRAs\14073 Discovery Village\14073 O *** 01/26/23
 *** AERMET - VERSION 16216 ***
 *** *** 14:16:46

PAGE 29

*** MODELOPTs: RegDFault CONC ELEV URBAN ADJ_U*

* SOURCE EMISSION RATE SCALARS WHICH VARY DIURNALLY AND BY DAY OF WEEK (HRDOW) *

SOURCE ID = VOL18 ; SOURCE TYPE = VOLUME :

SCALAR	HOUR	SCALAR	HOUR	SCALAR	HOUR	SCALAR	HOUR	SCALAR	HOUR	SCALAR	HOUR
--------	------	--------	------	--------	------	--------	------	--------	------	--------	------

DAY OF WEEK = WEEKDAY

1	.0000E+00	2	.0000E+00	3	.0000E+00	4	.0000E+00	5	.0000E+00	6	
	.0000E+00	7	.0000E+00	8	.0000E+00						
9	.1000E+01	10	.1000E+01	11	.1000E+01	12	.1000E+01	13	.1000E+01	14	
	.1000E+01	15	.1000E+01	16	.1000E+01						
17	.0000E+00	18	.0000E+00	19	.0000E+00	20	.0000E+00	21	.0000E+00	22	
	.0000E+00	23	.0000E+00	24	.0000E+00						

DAY OF WEEK = SATURDAY

1	.0000E+00	2	.0000E+00	3	.0000E+00	4	.0000E+00	5	.0000E+00	6	
	.0000E+00	7	.0000E+00	8	.0000E+00						
9	.0000E+00	10	.0000E+00	11	.0000E+00	12	.0000E+00	13	.0000E+00	14	
	.0000E+00	15	.0000E+00	16	.0000E+00						
17	.0000E+00	18	.0000E+00	19	.0000E+00	20	.0000E+00	21	.0000E+00	22	
	.0000E+00	23	.0000E+00	24	.0000E+00						

DAY OF WEEK = SUNDAY

1	.0000E+00	2	.0000E+00	3	.0000E+00	4	.0000E+00	5	.0000E+00	6	
	.0000E+00	7	.0000E+00	8	.0000E+00						
9	.0000E+00	10	.0000E+00	11	.0000E+00	12	.0000E+00	13	.0000E+00	14	
	.0000E+00	15	.0000E+00	16	.0000E+00						
17	.0000E+00	18	.0000E+00	19	.0000E+00	20	.0000E+00	21	.0000E+00	22	
	.0000E+00	23	.0000E+00	24	.0000E+00						

*** AERMOD - VERSION 22112 *** *** C:\Users\Michael Tirohn\Desktop\HRAs\14073 Discovery Village\14073 O *** 01/26/23
 *** AERMET - VERSION 16216 ***
 *** *** 14:16:46

PAGE 30

*** MODELOPTs: RegDFAULT CONC ELEV URBAN ADJ_U*

* SOURCE EMISSION RATE SCALARS WHICH VARY DIURNALLY AND BY DAY OF WEEK (HRDOW) *

SOURCE ID = VOL19 ; SOURCE TYPE = VOLUME :
HOUR SCALAR HOUR SCALAR HOUR SCALAR HOUR SCALAR HOUR SCALAR HOUR
SCALAR HOUR SCALAR HOUR SCALAR

DAY OF WEEK = WEEKDAY

1 .0000E+00 2 .0000E+00 3 .0000E+00 4 .0000E+00 5 .0000E+00 6
.0000E+00 7 .0000E+00 8 .0000E+00
9 .1000E+01 10 .1000E+01 11 .1000E+01 12 .1000E+01 13 .1000E+01 14
.1000E+01 15 .1000E+01 16 .1000E+01
17 .0000E+00 18 .0000E+00 19 .0000E+00 20 .0000E+00 21 .0000E+00 22
.0000E+00 23 .0000E+00 24 .0000E+00

DAY OF WEEK = SATURDAY

1 .0000E+00 2 .0000E+00 3 .0000E+00 4 .0000E+00 5 .0000E+00 6
.0000E+00 7 .0000E+00 8 .0000E+00
9 .0000E+00 10 .0000E+00 11 .0000E+00 12 .0000E+00 13 .0000E+00 14
.0000E+00 15 .0000E+00 16 .0000E+00
17 .0000E+00 18 .0000E+00 19 .0000E+00 20 .0000E+00 21 .0000E+00 22
.0000E+00 23 .0000E+00 24 .0000E+00

DAY OF WEEK = SUNDAY

1 .0000E+00 2 .0000E+00 3 .0000E+00 4 .0000E+00 5 .0000E+00 6
.0000E+00 7 .0000E+00 8 .0000E+00
9 .0000E+00 10 .0000E+00 11 .0000E+00 12 .0000E+00 13 .0000E+00 14
.0000E+00 15 .0000E+00 16 .0000E+00
17 .0000E+00 18 .0000E+00 19 .0000E+00 20 .0000E+00 21 .0000E+00 22
.0000E+00 23 .0000E+00 24 .0000E+00

*** AERMOD - VERSION 22112 *** C:\Users\Michael Tirohn\Desktop\HRAs\14073 Discovery
Village\14073 0 *** 01/26/23
*** AERMET - VERSION 16216 ***
*** 14:16:46

PAGE 31

*** MODELOPTs: RegDFAULT CONC ELEV URBAN ADJ_U*

* SOURCE EMISSION RATE SCALARS WHICH VARY DIURNALLY AND BY DAY OF WEEK (HRDOW) *

SOURCE ID = VOL20 ; SOURCE TYPE = VOLUME :
HOUR SCALAR HOUR SCALAR HOUR SCALAR HOUR SCALAR HOUR SCALAR HOUR
SCALAR HOUR SCALAR HOUR SCALAR

DAY OF WEEK = WEEKDAY

1 .0000E+00 2 .0000E+00 3 .0000E+00 4 .0000E+00 5 .0000E+00 6
.0000E+00 7 .0000E+00 8 .0000E+00
9 .1000E+01 10 .1000E+01 11 .1000E+01 12 .1000E+01 13 .1000E+01 14
.1000E+01 15 .1000E+01 16 .1000E+01
17 .0000E+00 18 .0000E+00 19 .0000E+00 20 .0000E+00 21 .0000E+00 22
.0000E+00 23 .0000E+00 24 .0000E+00

DAY OF WEEK = SATURDAY

1 .0000E+00 2 .0000E+00 3 .0000E+00 4 .0000E+00 5 .0000E+00 6
.0000E+00 7 .0000E+00 8 .0000E+00
9 .0000E+00 10 .0000E+00 11 .0000E+00 12 .0000E+00 13 .0000E+00 14
.0000E+00 15 .0000E+00 16 .0000E+00
17 .0000E+00 18 .0000E+00 19 .0000E+00 20 .0000E+00 21 .0000E+00 22
.0000E+00 23 .0000E+00 24 .0000E+00

DAY OF WEEK = SUNDAY

1 .0000E+00 2 .0000E+00 3 .0000E+00 4 .0000E+00 5 .0000E+00 6
.0000E+00 7 .0000E+00 8 .0000E+00
9 .0000E+00 10 .0000E+00 11 .0000E+00 12 .0000E+00 13 .0000E+00 14
.0000E+00 15 .0000E+00 16 .0000E+00

17 .0000E+00 18 .0000E+00 19 .0000E+00 20 .0000E+00 21 .0000E+00 22
.0000E+00 23 .0000E+00 24 .0000E+00
*** AERMOD - VERSION 22112 *** *** C:\Users\Michael Tirohn\Desktop\HRAs\14073 Discovery
Village\14073 O *** 01/26/23
*** AERMET - VERSION 16216 ***
*** 14:16:46

PAGE 32

*** MODELOPTs: RegDFAULT CONC ELEV URBAN ADJ_U*

* SOURCE EMISSION RATE SCALARS WHICH VARY DIURNALLY AND BY DAY OF WEEK
(HRDOW) *

SOURCE ID = VOL21 ; SOURCE TYPE = VOLUME :
HOUR SCALAR HOUR SCALAR HOUR SCALAR HOUR SCALAR HOUR SCALAR HOUR
SCALAR HOUR SCALAR HOUR SCALAR

DAY OF WEEK = WEEKDAY

1 .0000E+00 2 .0000E+00 3 .0000E+00 4 .0000E+00 5 .0000E+00 6
.0000E+00 7 .0000E+00 8 .0000E+00
9 .1000E+01 10 .1000E+01 11 .1000E+01 12 .1000E+01 13 .1000E+01 14
.1000E+01 15 .1000E+01 16 .1000E+01
17 .0000E+00 18 .0000E+00 19 .0000E+00 20 .0000E+00 21 .0000E+00 22
.0000E+00 23 .0000E+00 24 .0000E+00

DAY OF WEEK = SATURDAY

1 .0000E+00 2 .0000E+00 3 .0000E+00 4 .0000E+00 5 .0000E+00 6
.0000E+00 7 .0000E+00 8 .0000E+00
9 .0000E+00 10 .0000E+00 11 .0000E+00 12 .0000E+00 13 .0000E+00 14
.0000E+00 15 .0000E+00 16 .0000E+00
17 .0000E+00 18 .0000E+00 19 .0000E+00 20 .0000E+00 21 .0000E+00 22
.0000E+00 23 .0000E+00 24 .0000E+00

DAY OF WEEK = SUNDAY

1 .0000E+00 2 .0000E+00 3 .0000E+00 4 .0000E+00 5 .0000E+00 6
.0000E+00 7 .0000E+00 8 .0000E+00
9 .0000E+00 10 .0000E+00 11 .0000E+00 12 .0000E+00 13 .0000E+00 14
.0000E+00 15 .0000E+00 16 .0000E+00
17 .0000E+00 18 .0000E+00 19 .0000E+00 20 .0000E+00 21 .0000E+00 22
.0000E+00 23 .0000E+00 24 .0000E+00

*** AERMOD - VERSION 22112 *** *** C:\Users\Michael Tirohn\Desktop\HRAs\14073 Discovery
Village\14073 O *** 01/26/23
*** AERMET - VERSION 16216 ***
*** 14:16:46

PAGE 33

*** MODELOPTs: RegDFAULT CONC ELEV URBAN ADJ_U*

* SOURCE EMISSION RATE SCALARS WHICH VARY DIURNALLY AND BY DAY OF WEEK
(HRDOW) *

SOURCE ID = VOL22 ; SOURCE TYPE = VOLUME :
HOUR SCALAR HOUR SCALAR HOUR SCALAR HOUR SCALAR HOUR SCALAR HOUR
SCALAR HOUR SCALAR HOUR SCALAR

DAY OF WEEK = WEEKDAY

1 .0000E+00 2 .0000E+00 3 .0000E+00 4 .0000E+00 5 .0000E+00 6
.0000E+00 7 .0000E+00 8 .0000E+00
9 .1000E+01 10 .1000E+01 11 .1000E+01 12 .1000E+01 13 .1000E+01 14
.1000E+01 15 .1000E+01 16 .1000E+01
17 .0000E+00 18 .0000E+00 19 .0000E+00 20 .0000E+00 21 .0000E+00 22
.0000E+00 23 .0000E+00 24 .0000E+00

DAY OF WEEK = SATURDAY

1 .0000E+00 2 .0000E+00 3 .0000E+00 4 .0000E+00 5 .0000E+00 6
.0000E+00 7 .0000E+00 8 .0000E+00
9 .0000E+00 10 .0000E+00 11 .0000E+00 12 .0000E+00 13 .0000E+00 14

.0000E+00 15 .0000E+00 16 .0000E+00
17 .0000E+00 18 .0000E+00 19 .0000E+00 20 .0000E+00 21 .0000E+00 22
.0000E+00 23 .0000E+00 24 .0000E+00

DAY OF WEEK = SUNDAY

1 .0000E+00 2 .0000E+00 3 .0000E+00 4 .0000E+00 5 .0000E+00 6
.0000E+00 7 .0000E+00 8 .0000E+00
9 .0000E+00 10 .0000E+00 11 .0000E+00 12 .0000E+00 13 .0000E+00 14
.0000E+00 15 .0000E+00 16 .0000E+00
17 .0000E+00 18 .0000E+00 19 .0000E+00 20 .0000E+00 21 .0000E+00 22
.0000E+00 23 .0000E+00 24 .0000E+00

*** AERMOD - VERSION 22112 *** C:\Users\Michael Tirohn\Desktop\HRAs\14073 Discovery
Village\14073 O *** 01/26/23

*** AERMET - VERSION 16216 ***

*** 14:16:46

PAGE 34

*** MODELOPTs: RegDFAULT CONC ELEV URBAN ADJ_U*

* SOURCE EMISSION RATE SCALARS WHICH VARY DIURNALLY AND BY DAY OF WEEK
(HRDOW) *

SOURCE ID = VOL23 ; SOURCE TYPE = VOLUME :
HOUR SCALAR HOUR SCALAR HOUR SCALAR HOUR SCALAR HOUR SCALAR HOUR
SCALAR HOUR SCALAR HOUR SCALAR

DAY OF WEEK = WEEKDAY

1 .0000E+00 2 .0000E+00 3 .0000E+00 4 .0000E+00 5 .0000E+00 6
.0000E+00 7 .0000E+00 8 .0000E+00
9 .1000E+01 10 .1000E+01 11 .1000E+01 12 .1000E+01 13 .1000E+01 14
.1000E+01 15 .1000E+01 16 .1000E+01
17 .0000E+00 18 .0000E+00 19 .0000E+00 20 .0000E+00 21 .0000E+00 22
.0000E+00 23 .0000E+00 24 .0000E+00

DAY OF WEEK = SATURDAY

1 .0000E+00 2 .0000E+00 3 .0000E+00 4 .0000E+00 5 .0000E+00 6
.0000E+00 7 .0000E+00 8 .0000E+00
9 .0000E+00 10 .0000E+00 11 .0000E+00 12 .0000E+00 13 .0000E+00 14
.0000E+00 15 .0000E+00 16 .0000E+00
17 .0000E+00 18 .0000E+00 19 .0000E+00 20 .0000E+00 21 .0000E+00 22
.0000E+00 23 .0000E+00 24 .0000E+00

DAY OF WEEK = SUNDAY

1 .0000E+00 2 .0000E+00 3 .0000E+00 4 .0000E+00 5 .0000E+00 6
.0000E+00 7 .0000E+00 8 .0000E+00
9 .0000E+00 10 .0000E+00 11 .0000E+00 12 .0000E+00 13 .0000E+00 14
.0000E+00 15 .0000E+00 16 .0000E+00
17 .0000E+00 18 .0000E+00 19 .0000E+00 20 .0000E+00 21 .0000E+00 22
.0000E+00 23 .0000E+00 24 .0000E+00

*** AERMOD - VERSION 22112 *** C:\Users\Michael Tirohn\Desktop\HRAs\14073 Discovery
Village\14073 O *** 01/26/23

*** AERMET - VERSION 16216 ***

*** 14:16:46

PAGE 35

*** MODELOPTs: RegDFAULT CONC ELEV URBAN ADJ_U*

* SOURCE EMISSION RATE SCALARS WHICH VARY DIURNALLY AND BY DAY OF WEEK
(HRDOW) *

SOURCE ID = VOL24 ; SOURCE TYPE = VOLUME :
HOUR SCALAR HOUR SCALAR HOUR SCALAR HOUR SCALAR HOUR SCALAR HOUR
SCALAR HOUR SCALAR HOUR SCALAR

DAY OF WEEK = WEEKDAY

1 .0000E+00 2 .0000E+00 3 .0000E+00 4 .0000E+00 5 .0000E+00 6
.0000E+00 7 .0000E+00 8 .0000E+00

9 .1000E+01 10 .1000E+01 11 .1000E+01 12 .1000E+01 13 .1000E+01 14
.1000E+01 15 .1000E+01 16 .1000E+01
17 .0000E+00 18 .0000E+00 19 .0000E+00 20 .0000E+00 21 .0000E+00 22
.0000E+00 23 .0000E+00 24 .0000E+00

DAY OF WEEK = SATURDAY

1 .0000E+00 2 .0000E+00 3 .0000E+00 4 .0000E+00 5 .0000E+00 6
.0000E+00 7 .0000E+00 8 .0000E+00
9 .0000E+00 10 .0000E+00 11 .0000E+00 12 .0000E+00 13 .0000E+00 14
.0000E+00 15 .0000E+00 16 .0000E+00
17 .0000E+00 18 .0000E+00 19 .0000E+00 20 .0000E+00 21 .0000E+00 22
.0000E+00 23 .0000E+00 24 .0000E+00

DAY OF WEEK = SUNDAY

1 .0000E+00 2 .0000E+00 3 .0000E+00 4 .0000E+00 5 .0000E+00 6
.0000E+00 7 .0000E+00 8 .0000E+00
9 .0000E+00 10 .0000E+00 11 .0000E+00 12 .0000E+00 13 .0000E+00 14
.0000E+00 15 .0000E+00 16 .0000E+00
17 .0000E+00 18 .0000E+00 19 .0000E+00 20 .0000E+00 21 .0000E+00 22
.0000E+00 23 .0000E+00 24 .0000E+00

*** AERMOD - VERSION 22112 *** C:\Users\Michael Tirohn\Desktop\HRAs\14073 Discovery
Village\14073 O *** 01/26/23
*** AERMET - VERSION 16216 ***
*** 14:16:46

PAGE 36

*** MODELOPTs: RegDEFAULT CONC ELEV URBAN ADJ_U*

* SOURCE EMISSION RATE SCALARS WHICH VARY DIURNALLY AND BY DAY OF WEEK
(HRDOW) *

SOURCE ID = L0000001 ; SOURCE TYPE = VOLUME :
HOUR SCALAR HOUR SCALAR HOUR SCALAR HOUR SCALAR HOUR SCALAR HOUR
SCALAR HOUR SCALAR HOUR SCALAR

DAY OF WEEK = WEEKDAY

1 .0000E+00 2 .0000E+00 3 .0000E+00 4 .0000E+00 5 .0000E+00 6
.0000E+00 7 .0000E+00 8 .0000E+00
9 .1000E+01 10 .1000E+01 11 .1000E+01 12 .1000E+01 13 .1000E+01 14
.1000E+01 15 .1000E+01 16 .1000E+01
17 .0000E+00 18 .0000E+00 19 .0000E+00 20 .0000E+00 21 .0000E+00 22
.0000E+00 23 .0000E+00 24 .0000E+00

DAY OF WEEK = SATURDAY

1 .0000E+00 2 .0000E+00 3 .0000E+00 4 .0000E+00 5 .0000E+00 6
.0000E+00 7 .0000E+00 8 .0000E+00
9 .0000E+00 10 .0000E+00 11 .0000E+00 12 .0000E+00 13 .0000E+00 14
.0000E+00 15 .0000E+00 16 .0000E+00
17 .0000E+00 18 .0000E+00 19 .0000E+00 20 .0000E+00 21 .0000E+00 22
.0000E+00 23 .0000E+00 24 .0000E+00

DAY OF WEEK = SUNDAY

1 .0000E+00 2 .0000E+00 3 .0000E+00 4 .0000E+00 5 .0000E+00 6
.0000E+00 7 .0000E+00 8 .0000E+00
9 .0000E+00 10 .0000E+00 11 .0000E+00 12 .0000E+00 13 .0000E+00 14
.0000E+00 15 .0000E+00 16 .0000E+00
17 .0000E+00 18 .0000E+00 19 .0000E+00 20 .0000E+00 21 .0000E+00 22
.0000E+00 23 .0000E+00 24 .0000E+00

*** AERMOD - VERSION 22112 *** C:\Users\Michael Tirohn\Desktop\HRAs\14073 Discovery
Village\14073 O *** 01/26/23
*** AERMET - VERSION 16216 ***
*** 14:16:46

PAGE 37

*** MODELOPTs: RegDEFAULT CONC ELEV URBAN ADJ_U*

* SOURCE EMISSION RATE SCALARS WHICH VARY DIURNALLY AND BY DAY OF WEEK
(HRDOW) *

SOURCE ID = L0000002 ; SOURCE TYPE = VOLUME :
HOUR SCALAR HOUR SCALAR HOUR SCALAR HOUR SCALAR HOUR SCALAR HOUR
SCALAR HOUR SCALAR HOUR SCALAR

DAY OF WEEK = WEEKDAY

1 .0000E+00 2 .0000E+00 3 .0000E+00 4 .0000E+00 5 .0000E+00 6
.0000E+00 7 .0000E+00 8 .0000E+00
9 .1000E+01 10 .1000E+01 11 .1000E+01 12 .1000E+01 13 .1000E+01 14
.1000E+01 15 .1000E+01 16 .1000E+01
17 .0000E+00 18 .0000E+00 19 .0000E+00 20 .0000E+00 21 .0000E+00 22
.0000E+00 23 .0000E+00 24 .0000E+00

DAY OF WEEK = SATURDAY

1 .0000E+00 2 .0000E+00 3 .0000E+00 4 .0000E+00 5 .0000E+00 6
.0000E+00 7 .0000E+00 8 .0000E+00
9 .0000E+00 10 .0000E+00 11 .0000E+00 12 .0000E+00 13 .0000E+00 14
.0000E+00 15 .0000E+00 16 .0000E+00
17 .0000E+00 18 .0000E+00 19 .0000E+00 20 .0000E+00 21 .0000E+00 22
.0000E+00 23 .0000E+00 24 .0000E+00

DAY OF WEEK = SUNDAY

1 .0000E+00 2 .0000E+00 3 .0000E+00 4 .0000E+00 5 .0000E+00 6
.0000E+00 7 .0000E+00 8 .0000E+00
9 .0000E+00 10 .0000E+00 11 .0000E+00 12 .0000E+00 13 .0000E+00 14
.0000E+00 15 .0000E+00 16 .0000E+00
17 .0000E+00 18 .0000E+00 19 .0000E+00 20 .0000E+00 21 .0000E+00 22
.0000E+00 23 .0000E+00 24 .0000E+00

*** AERMOD - VERSION 22112 *** ** C:\Users\Michael Tirohn\Desktop\HRAs\14073 Discovery
Village\14073 O *** 01/26/23
*** AERMET - VERSION 16216 ***
*** 14:16:46

PAGE 38

*** MODELOPTs: RegDFAULT CONC ELEV URBAN ADJ_U*

* SOURCE EMISSION RATE SCALARS WHICH VARY DIURNALLY AND BY DAY OF WEEK
(HRDOW) *

SOURCE ID = L0000003 ; SOURCE TYPE = VOLUME :
HOUR SCALAR HOUR SCALAR HOUR SCALAR HOUR SCALAR HOUR SCALAR HOUR
SCALAR HOUR SCALAR HOUR SCALAR

DAY OF WEEK = WEEKDAY

1 .0000E+00 2 .0000E+00 3 .0000E+00 4 .0000E+00 5 .0000E+00 6
.0000E+00 7 .0000E+00 8 .0000E+00
9 .1000E+01 10 .1000E+01 11 .1000E+01 12 .1000E+01 13 .1000E+01 14
.1000E+01 15 .1000E+01 16 .1000E+01
17 .0000E+00 18 .0000E+00 19 .0000E+00 20 .0000E+00 21 .0000E+00 22
.0000E+00 23 .0000E+00 24 .0000E+00

DAY OF WEEK = SATURDAY

1 .0000E+00 2 .0000E+00 3 .0000E+00 4 .0000E+00 5 .0000E+00 6
.0000E+00 7 .0000E+00 8 .0000E+00
9 .0000E+00 10 .0000E+00 11 .0000E+00 12 .0000E+00 13 .0000E+00 14
.0000E+00 15 .0000E+00 16 .0000E+00
17 .0000E+00 18 .0000E+00 19 .0000E+00 20 .0000E+00 21 .0000E+00 22
.0000E+00 23 .0000E+00 24 .0000E+00

DAY OF WEEK = SUNDAY

1 .0000E+00 2 .0000E+00 3 .0000E+00 4 .0000E+00 5 .0000E+00 6
.0000E+00 7 .0000E+00 8 .0000E+00
9 .0000E+00 10 .0000E+00 11 .0000E+00 12 .0000E+00 13 .0000E+00 14
.0000E+00 15 .0000E+00 16 .0000E+00
17 .0000E+00 18 .0000E+00 19 .0000E+00 20 .0000E+00 21 .0000E+00 22
.0000E+00 23 .0000E+00 24 .0000E+00

*** AERMOD - VERSION 22112 *** ** C:\Users\Michael Tirohn\Desktop\HRAs\14073 Discovery
Village\14073 O *** 01/26/23
*** AERMET - VERSION 16216 ***

*** MODELOPTs: RegDEFAULT CONC ELEV URBAN ADJ_U*

* SOURCE EMISSION RATE SCALARS WHICH VARY DIURNALLY AND BY DAY OF WEEK (HRDOW) *

SOURCE ID = L0000004 ; SOURCE TYPE = VOLUME :
HOUR SCALAR HOUR SCALAR HOUR SCALAR HOUR SCALAR HOUR SCALAR HOUR
SCALAR HOUR SCALAR HOUR SCALAR

DAY OF WEEK = WEEKDAY

1 .0000E+00 2 .0000E+00 3 .0000E+00 4 .0000E+00 5 .0000E+00 6
.0000E+00 7 .0000E+00 8 .0000E+00
9 .1000E+01 10 .1000E+01 11 .1000E+01 12 .1000E+01 13 .1000E+01 14
.1000E+01 15 .1000E+01 16 .1000E+01
17 .0000E+00 18 .0000E+00 19 .0000E+00 20 .0000E+00 21 .0000E+00 22
.0000E+00 23 .0000E+00 24 .0000E+00

DAY OF WEEK = SATURDAY

1 .0000E+00 2 .0000E+00 3 .0000E+00 4 .0000E+00 5 .0000E+00 6
.0000E+00 7 .0000E+00 8 .0000E+00
9 .0000E+00 10 .0000E+00 11 .0000E+00 12 .0000E+00 13 .0000E+00 14
.0000E+00 15 .0000E+00 16 .0000E+00
17 .0000E+00 18 .0000E+00 19 .0000E+00 20 .0000E+00 21 .0000E+00 22
.0000E+00 23 .0000E+00 24 .0000E+00

DAY OF WEEK = SUNDAY

1 .0000E+00 2 .0000E+00 3 .0000E+00 4 .0000E+00 5 .0000E+00 6
.0000E+00 7 .0000E+00 8 .0000E+00
9 .0000E+00 10 .0000E+00 11 .0000E+00 12 .0000E+00 13 .0000E+00 14
.0000E+00 15 .0000E+00 16 .0000E+00
17 .0000E+00 18 .0000E+00 19 .0000E+00 20 .0000E+00 21 .0000E+00 22
.0000E+00 23 .0000E+00 24 .0000E+00

*** AERMOD - VERSION 22112 *** C:\Users\Michael Tirohn\Desktop\HRAs\14073 Discovery
Village\14073 O *** 01/26/23
*** AERMET - VERSION 16216 ***
*** 14:16:46

*** MODELOPTs: RegDEFAULT CONC ELEV URBAN ADJ_U*

* SOURCE EMISSION RATE SCALARS WHICH VARY DIURNALLY AND BY DAY OF WEEK (HRDOW) *

SOURCE ID = L0000005 ; SOURCE TYPE = VOLUME :
HOUR SCALAR HOUR SCALAR HOUR SCALAR HOUR SCALAR HOUR SCALAR HOUR
SCALAR HOUR SCALAR HOUR SCALAR

DAY OF WEEK = WEEKDAY

1 .0000E+00 2 .0000E+00 3 .0000E+00 4 .0000E+00 5 .0000E+00 6
.0000E+00 7 .0000E+00 8 .0000E+00
9 .1000E+01 10 .1000E+01 11 .1000E+01 12 .1000E+01 13 .1000E+01 14
.1000E+01 15 .1000E+01 16 .1000E+01
17 .0000E+00 18 .0000E+00 19 .0000E+00 20 .0000E+00 21 .0000E+00 22
.0000E+00 23 .0000E+00 24 .0000E+00

DAY OF WEEK = SATURDAY

1 .0000E+00 2 .0000E+00 3 .0000E+00 4 .0000E+00 5 .0000E+00 6
.0000E+00 7 .0000E+00 8 .0000E+00
9 .0000E+00 10 .0000E+00 11 .0000E+00 12 .0000E+00 13 .0000E+00 14
.0000E+00 15 .0000E+00 16 .0000E+00
17 .0000E+00 18 .0000E+00 19 .0000E+00 20 .0000E+00 21 .0000E+00 22
.0000E+00 23 .0000E+00 24 .0000E+00

DAY OF WEEK = SUNDAY

1 .0000E+00 2 .0000E+00 3 .0000E+00 4 .0000E+00 5 .0000E+00 6

.0000E+00 7 .0000E+00 8 .0000E+00
9 .0000E+00 10 .0000E+00 11 .0000E+00 12 .0000E+00 13 .0000E+00 14
.0000E+00 15 .0000E+00 16 .0000E+00
17 .0000E+00 18 .0000E+00 19 .0000E+00 20 .0000E+00 21 .0000E+00 22
.0000E+00 23 .0000E+00 24 .0000E+00

*** AERMOD - VERSION 22112 *** C:\Users\Michael Tirohn\Desktop\HRAs\14073 Discovery
Village\14073 O *** 01/26/23
*** AERMET - VERSION 16216 ***
*** 14:16:46

PAGE 41

*** MODELOPTs: RegDFAULT CONC ELEV URBAN ADJ_U*

* SOURCE EMISSION RATE SCALARS WHICH VARY DIURNALLY AND BY DAY OF WEEK
(HRDOW) *

SOURCE ID = L0000006 ; SOURCE TYPE = VOLUME :
HOUR SCALAR HOUR SCALAR HOUR SCALAR HOUR SCALAR HOUR SCALAR HOUR
SCALAR HOUR SCALAR HOUR SCALAR

DAY OF WEEK = WEEKDAY

1 .0000E+00 2 .0000E+00 3 .0000E+00 4 .0000E+00 5 .0000E+00 6
.0000E+00 7 .0000E+00 8 .0000E+00
9 .1000E+01 10 .1000E+01 11 .1000E+01 12 .1000E+01 13 .1000E+01 14
.1000E+01 15 .1000E+01 16 .1000E+01
17 .0000E+00 18 .0000E+00 19 .0000E+00 20 .0000E+00 21 .0000E+00 22
.0000E+00 23 .0000E+00 24 .0000E+00

DAY OF WEEK = SATURDAY

1 .0000E+00 2 .0000E+00 3 .0000E+00 4 .0000E+00 5 .0000E+00 6
.0000E+00 7 .0000E+00 8 .0000E+00
9 .0000E+00 10 .0000E+00 11 .0000E+00 12 .0000E+00 13 .0000E+00 14
.0000E+00 15 .0000E+00 16 .0000E+00
17 .0000E+00 18 .0000E+00 19 .0000E+00 20 .0000E+00 21 .0000E+00 22
.0000E+00 23 .0000E+00 24 .0000E+00

DAY OF WEEK = SUNDAY

1 .0000E+00 2 .0000E+00 3 .0000E+00 4 .0000E+00 5 .0000E+00 6
.0000E+00 7 .0000E+00 8 .0000E+00
9 .0000E+00 10 .0000E+00 11 .0000E+00 12 .0000E+00 13 .0000E+00 14
.0000E+00 15 .0000E+00 16 .0000E+00
17 .0000E+00 18 .0000E+00 19 .0000E+00 20 .0000E+00 21 .0000E+00 22
.0000E+00 23 .0000E+00 24 .0000E+00

*** AERMOD - VERSION 22112 *** C:\Users\Michael Tirohn\Desktop\HRAs\14073 Discovery
Village\14073 O *** 01/26/23
*** AERMET - VERSION 16216 ***
*** 14:16:46

PAGE 42

*** MODELOPTs: RegDFAULT CONC ELEV URBAN ADJ_U*

* SOURCE EMISSION RATE SCALARS WHICH VARY DIURNALLY AND BY DAY OF WEEK
(HRDOW) *

SOURCE ID = L0000007 ; SOURCE TYPE = VOLUME :
HOUR SCALAR HOUR SCALAR HOUR SCALAR HOUR SCALAR HOUR SCALAR HOUR
SCALAR HOUR SCALAR HOUR SCALAR

DAY OF WEEK = WEEKDAY

1 .0000E+00 2 .0000E+00 3 .0000E+00 4 .0000E+00 5 .0000E+00 6
.0000E+00 7 .0000E+00 8 .0000E+00
9 .1000E+01 10 .1000E+01 11 .1000E+01 12 .1000E+01 13 .1000E+01 14
.1000E+01 15 .1000E+01 16 .1000E+01
17 .0000E+00 18 .0000E+00 19 .0000E+00 20 .0000E+00 21 .0000E+00 22
.0000E+00 23 .0000E+00 24 .0000E+00

DAY OF WEEK = SATURDAY

1 .0000E+00 2 .0000E+00 3 .0000E+00 4 .0000E+00 5 .0000E+00 6
.0000E+00 7 .0000E+00 8 .0000E+00
9 .0000E+00 10 .0000E+00 11 .0000E+00 12 .0000E+00 13 .0000E+00 14
.0000E+00 15 .0000E+00 16 .0000E+00
17 .0000E+00 18 .0000E+00 19 .0000E+00 20 .0000E+00 21 .0000E+00 22
.0000E+00 23 .0000E+00 24 .0000E+00

DAY OF WEEK = SUNDAY

1 .0000E+00 2 .0000E+00 3 .0000E+00 4 .0000E+00 5 .0000E+00 6
.0000E+00 7 .0000E+00 8 .0000E+00
9 .0000E+00 10 .0000E+00 11 .0000E+00 12 .0000E+00 13 .0000E+00 14
.0000E+00 15 .0000E+00 16 .0000E+00
17 .0000E+00 18 .0000E+00 19 .0000E+00 20 .0000E+00 21 .0000E+00 22
.0000E+00 23 .0000E+00 24 .0000E+00

*** AERMOD - VERSION 22112 *** C:\Users\Michael Tirohn\Desktop\HRAs\14073 Discovery
Village\14073 O *** 01/26/23
*** AERMET - VERSION 16216 ***
*** 14:16:46

PAGE 43

*** MODELOPTs: RegDFAULT CONC ELEV URBAN ADJ_U*

* SOURCE EMISSION RATE SCALARS WHICH VARY DIURNALLY AND BY DAY OF WEEK
(HRDOW) *

SOURCE ID = L0000008 ; SOURCE TYPE = VOLUME :
HOUR SCALAR HOUR SCALAR HOUR SCALAR HOUR SCALAR HOUR SCALAR HOUR
SCALAR HOUR SCALAR HOUR SCALAR

DAY OF WEEK = WEEKDAY

1 .0000E+00 2 .0000E+00 3 .0000E+00 4 .0000E+00 5 .0000E+00 6
.0000E+00 7 .0000E+00 8 .0000E+00
9 .1000E+01 10 .1000E+01 11 .1000E+01 12 .1000E+01 13 .1000E+01 14
.1000E+01 15 .1000E+01 16 .1000E+01
17 .0000E+00 18 .0000E+00 19 .0000E+00 20 .0000E+00 21 .0000E+00 22
.0000E+00 23 .0000E+00 24 .0000E+00

DAY OF WEEK = SATURDAY

1 .0000E+00 2 .0000E+00 3 .0000E+00 4 .0000E+00 5 .0000E+00 6
.0000E+00 7 .0000E+00 8 .0000E+00
9 .0000E+00 10 .0000E+00 11 .0000E+00 12 .0000E+00 13 .0000E+00 14
.0000E+00 15 .0000E+00 16 .0000E+00
17 .0000E+00 18 .0000E+00 19 .0000E+00 20 .0000E+00 21 .0000E+00 22
.0000E+00 23 .0000E+00 24 .0000E+00

DAY OF WEEK = SUNDAY

1 .0000E+00 2 .0000E+00 3 .0000E+00 4 .0000E+00 5 .0000E+00 6
.0000E+00 7 .0000E+00 8 .0000E+00
9 .0000E+00 10 .0000E+00 11 .0000E+00 12 .0000E+00 13 .0000E+00 14
.0000E+00 15 .0000E+00 16 .0000E+00
17 .0000E+00 18 .0000E+00 19 .0000E+00 20 .0000E+00 21 .0000E+00 22
.0000E+00 23 .0000E+00 24 .0000E+00

*** AERMOD - VERSION 22112 *** C:\Users\Michael Tirohn\Desktop\HRAs\14073 Discovery
Village\14073 O *** 01/26/23
*** AERMET - VERSION 16216 ***
*** 14:16:46

PAGE 44

*** MODELOPTs: RegDFAULT CONC ELEV URBAN ADJ_U*

* SOURCE EMISSION RATE SCALARS WHICH VARY DIURNALLY AND BY DAY OF WEEK
(HRDOW) *

SOURCE ID = L0000009 ; SOURCE TYPE = VOLUME :
HOUR SCALAR HOUR SCALAR HOUR SCALAR HOUR SCALAR HOUR SCALAR HOUR
SCALAR HOUR SCALAR HOUR SCALAR

DAY OF WEEK = WEEKDAY

1 .0000E+00 2 .0000E+00 3 .0000E+00 4 .0000E+00 5 .0000E+00 6
.0000E+00 7 .0000E+00 8 .0000E+00
9 .1000E+01 10 .1000E+01 11 .1000E+01 12 .1000E+01 13 .1000E+01 14
.1000E+01 15 .1000E+01 16 .1000E+01
17 .0000E+00 18 .0000E+00 19 .0000E+00 20 .0000E+00 21 .0000E+00 22
.0000E+00 23 .0000E+00 24 .0000E+00

DAY OF WEEK = SATURDAY

1 .0000E+00 2 .0000E+00 3 .0000E+00 4 .0000E+00 5 .0000E+00 6
.0000E+00 7 .0000E+00 8 .0000E+00
9 .0000E+00 10 .0000E+00 11 .0000E+00 12 .0000E+00 13 .0000E+00 14
.0000E+00 15 .0000E+00 16 .0000E+00
17 .0000E+00 18 .0000E+00 19 .0000E+00 20 .0000E+00 21 .0000E+00 22
.0000E+00 23 .0000E+00 24 .0000E+00

DAY OF WEEK = SUNDAY

1 .0000E+00 2 .0000E+00 3 .0000E+00 4 .0000E+00 5 .0000E+00 6
.0000E+00 7 .0000E+00 8 .0000E+00
9 .0000E+00 10 .0000E+00 11 .0000E+00 12 .0000E+00 13 .0000E+00 14
.0000E+00 15 .0000E+00 16 .0000E+00
17 .0000E+00 18 .0000E+00 19 .0000E+00 20 .0000E+00 21 .0000E+00 22
.0000E+00 23 .0000E+00 24 .0000E+00

*** AERMOD - VERSION 22112 *** C:\Users\Michael Tirohn\Desktop\HRAs\14073 Discovery
Village\14073 O *** 01/26/23
*** AERMET - VERSION 16216 ***
*** 14:16:46

PAGE 45

*** MODELOPTs: RegDEFAULT CONC ELEV URBAN ADJ_U*

* SOURCE EMISSION RATE SCALARS WHICH VARY DIURNALLY AND BY DAY OF WEEK
(HRDOW) *

SOURCE ID = L0000010 ; SOURCE TYPE = VOLUME :
HOURLY SCALAR HOURLY SCALAR HOURLY SCALAR HOURLY SCALAR HOURLY SCALAR HOURLY SCALAR
SCALAR HOURLY SCALAR HOURLY SCALAR HOURLY SCALAR

DAY OF WEEK = WEEKDAY

1 .0000E+00 2 .0000E+00 3 .0000E+00 4 .0000E+00 5 .0000E+00 6
.0000E+00 7 .0000E+00 8 .0000E+00
9 .1000E+01 10 .1000E+01 11 .1000E+01 12 .1000E+01 13 .1000E+01 14
.1000E+01 15 .1000E+01 16 .1000E+01
17 .0000E+00 18 .0000E+00 19 .0000E+00 20 .0000E+00 21 .0000E+00 22
.0000E+00 23 .0000E+00 24 .0000E+00

DAY OF WEEK = SATURDAY

1 .0000E+00 2 .0000E+00 3 .0000E+00 4 .0000E+00 5 .0000E+00 6
.0000E+00 7 .0000E+00 8 .0000E+00
9 .0000E+00 10 .0000E+00 11 .0000E+00 12 .0000E+00 13 .0000E+00 14
.0000E+00 15 .0000E+00 16 .0000E+00
17 .0000E+00 18 .0000E+00 19 .0000E+00 20 .0000E+00 21 .0000E+00 22
.0000E+00 23 .0000E+00 24 .0000E+00

DAY OF WEEK = SUNDAY

1 .0000E+00 2 .0000E+00 3 .0000E+00 4 .0000E+00 5 .0000E+00 6
.0000E+00 7 .0000E+00 8 .0000E+00
9 .0000E+00 10 .0000E+00 11 .0000E+00 12 .0000E+00 13 .0000E+00 14
.0000E+00 15 .0000E+00 16 .0000E+00
17 .0000E+00 18 .0000E+00 19 .0000E+00 20 .0000E+00 21 .0000E+00 22
.0000E+00 23 .0000E+00 24 .0000E+00

*** AERMOD - VERSION 22112 *** C:\Users\Michael Tirohn\Desktop\HRAs\14073 Discovery
Village\14073 O *** 01/26/23
*** AERMET - VERSION 16216 ***
*** 14:16:46

PAGE 46

*** MODELOPTs: RegDEFAULT CONC ELEV URBAN ADJ_U*

* SOURCE EMISSION RATE SCALARS WHICH VARY DIURNALLY AND BY DAY OF WEEK (HRDOW) *

SOURCE ID = L0000011 ; SOURCE TYPE = VOLUME :
 HOUR SCALAR HOUR SCALAR HOUR SCALAR HOUR SCALAR HOUR SCALAR HOUR
 SCALAR HOUR SCALAR HOUR SCALAR

DAY OF WEEK = WEEKDAY

1 .0000E+00 2 .0000E+00 3 .0000E+00 4 .0000E+00 5 .0000E+00 6
 .0000E+00 7 .0000E+00 8 .0000E+00
 9 .1000E+01 10 .1000E+01 11 .1000E+01 12 .1000E+01 13 .1000E+01 14
 .1000E+01 15 .1000E+01 16 .1000E+01
 17 .0000E+00 18 .0000E+00 19 .0000E+00 20 .0000E+00 21 .0000E+00 22
 .0000E+00 23 .0000E+00 24 .0000E+00

DAY OF WEEK = SATURDAY

1 .0000E+00 2 .0000E+00 3 .0000E+00 4 .0000E+00 5 .0000E+00 6
 .0000E+00 7 .0000E+00 8 .0000E+00
 9 .0000E+00 10 .0000E+00 11 .0000E+00 12 .0000E+00 13 .0000E+00 14
 .0000E+00 15 .0000E+00 16 .0000E+00
 17 .0000E+00 18 .0000E+00 19 .0000E+00 20 .0000E+00 21 .0000E+00 22
 .0000E+00 23 .0000E+00 24 .0000E+00

DAY OF WEEK = SUNDAY

1 .0000E+00 2 .0000E+00 3 .0000E+00 4 .0000E+00 5 .0000E+00 6
 .0000E+00 7 .0000E+00 8 .0000E+00
 9 .0000E+00 10 .0000E+00 11 .0000E+00 12 .0000E+00 13 .0000E+00 14
 .0000E+00 15 .0000E+00 16 .0000E+00
 17 .0000E+00 18 .0000E+00 19 .0000E+00 20 .0000E+00 21 .0000E+00 22
 .0000E+00 23 .0000E+00 24 .0000E+00

*** AERMOD - VERSION 22112 *** *** C:\Users\Michael Tirohn\Desktop\HRAs\14073 Discovery
 Village\14073 O *** 01/26/23

*** AERMET - VERSION 16216 ***

14:16:46

PAGE 47

*** MODELOPTs: RegDFAULT CONC ELEV URBAN ADJ_U*

* SOURCE EMISSION RATE SCALARS WHICH VARY DIURNALLY AND BY DAY OF WEEK (HRDOW) *

SOURCE ID = L0000012 ; SOURCE TYPE = VOLUME :
 HOUR SCALAR HOUR SCALAR HOUR SCALAR HOUR SCALAR HOUR SCALAR HOUR
 SCALAR HOUR SCALAR HOUR SCALAR

DAY OF WEEK = WEEKDAY

1 .0000E+00 2 .0000E+00 3 .0000E+00 4 .0000E+00 5 .0000E+00 6
 .0000E+00 7 .0000E+00 8 .0000E+00
 9 .1000E+01 10 .1000E+01 11 .1000E+01 12 .1000E+01 13 .1000E+01 14
 .1000E+01 15 .1000E+01 16 .1000E+01
 17 .0000E+00 18 .0000E+00 19 .0000E+00 20 .0000E+00 21 .0000E+00 22
 .0000E+00 23 .0000E+00 24 .0000E+00

DAY OF WEEK = SATURDAY

1 .0000E+00 2 .0000E+00 3 .0000E+00 4 .0000E+00 5 .0000E+00 6
 .0000E+00 7 .0000E+00 8 .0000E+00
 9 .0000E+00 10 .0000E+00 11 .0000E+00 12 .0000E+00 13 .0000E+00 14
 .0000E+00 15 .0000E+00 16 .0000E+00
 17 .0000E+00 18 .0000E+00 19 .0000E+00 20 .0000E+00 21 .0000E+00 22
 .0000E+00 23 .0000E+00 24 .0000E+00

DAY OF WEEK = SUNDAY

1 .0000E+00 2 .0000E+00 3 .0000E+00 4 .0000E+00 5 .0000E+00 6
 .0000E+00 7 .0000E+00 8 .0000E+00
 9 .0000E+00 10 .0000E+00 11 .0000E+00 12 .0000E+00 13 .0000E+00 14
 .0000E+00 15 .0000E+00 16 .0000E+00
 17 .0000E+00 18 .0000E+00 19 .0000E+00 20 .0000E+00 21 .0000E+00 22
 .0000E+00 23 .0000E+00 24 .0000E+00

PAGE 48

*** MODELOPTs: RegDEFAULT CONC ELEV URBAN ADJ_U*

* SOURCE EMISSION RATE SCALARS WHICH VARY DIURNALLY AND BY DAY OF WEEK
(HRDOW) *

SOURCE ID = L0000013 ; SOURCE TYPE = VOLUME :
HOUR SCALAR HOUR SCALAR HOUR SCALAR HOUR SCALAR HOUR SCALAR HOUR
SCALAR HOUR SCALAR HOUR SCALAR

DAY OF WEEK = WEEKDAY

1	.0000E+00	2	.0000E+00	3	.0000E+00	4	.0000E+00	5	.0000E+00	6	.0000E+00
7	.0000E+00	8	.0000E+00	9	.1000E+01	10	.1000E+01	11	.1000E+01	12	.1000E+01
13	.1000E+01	14	.1000E+01	15	.1000E+01	16	.1000E+01	17	.0000E+00	18	.0000E+00
19	.0000E+00	20	.0000E+00	21	.0000E+00	22	.0000E+00	23	.0000E+00	24	.0000E+00

DAY OF WEEK = SATURDAY

1	.0000E+00	2	.0000E+00	3	.0000E+00	4	.0000E+00	5	.0000E+00	6	.0000E+00
7	.0000E+00	8	.0000E+00	9	.0000E+00	10	.0000E+00	11	.0000E+00	12	.0000E+00
13	.0000E+00	14	.0000E+00	15	.0000E+00	16	.0000E+00	17	.0000E+00	18	.0000E+00
19	.0000E+00	20	.0000E+00	21	.0000E+00	22	.0000E+00	23	.0000E+00	24	.0000E+00

DAY OF WEEK = SUNDAY

1	.0000E+00	2	.0000E+00	3	.0000E+00	4	.0000E+00	5	.0000E+00	6	.0000E+00
7	.0000E+00	8	.0000E+00	9	.0000E+00	10	.0000E+00	11	.0000E+00	12	.0000E+00
13	.0000E+00	14	.0000E+00	15	.0000E+00	16	.0000E+00	17	.0000E+00	18	.0000E+00
19	.0000E+00	20	.0000E+00	21	.0000E+00	22	.0000E+00	23	.0000E+00	24	.0000E+00

PAGE 49

*** MODELOPTs: RegDEFAULT CONC ELEV URBAN ADJ_U*

* SOURCE EMISSION RATE SCALARS WHICH VARY DIURNALLY AND BY DAY OF WEEK
(HRDOW) *

SOURCE ID = L0000014 ; SOURCE TYPE = VOLUME :
HOUR SCALAR HOUR SCALAR HOUR SCALAR HOUR SCALAR HOUR SCALAR HOUR
SCALAR HOUR SCALAR HOUR SCALAR

DAY OF WEEK = WEEKDAY

1	.0000E+00	2	.0000E+00	3	.0000E+00	4	.0000E+00	5	.0000E+00	6	.0000E+00
7	.0000E+00	8	.0000E+00	9	.1000E+01	10	.1000E+01	11	.1000E+01	12	.1000E+01
13	.1000E+01	14	.1000E+01	15	.1000E+01	16	.1000E+01	17	.0000E+00	18	.0000E+00
19	.0000E+00	20	.0000E+00	21	.0000E+00	22	.0000E+00	23	.0000E+00	24	.0000E+00

DAY OF WEEK = SATURDAY

1	.0000E+00	2	.0000E+00	3	.0000E+00	4	.0000E+00	5	.0000E+00	6	.0000E+00
7	.0000E+00	8	.0000E+00	9	.0000E+00	10	.0000E+00	11	.0000E+00	12	.0000E+00
13	.0000E+00	14	.0000E+00	15	.0000E+00	16	.0000E+00	17	.0000E+00	18	.0000E+00
19	.0000E+00	20	.0000E+00	21	.0000E+00	22	.0000E+00	23	.0000E+00	24	.0000E+00

.0000E+00 23 .0000E+00 24 .0000E+00

DAY OF WEEK = SUNDAY

1 .0000E+00 2 .0000E+00 3 .0000E+00 4 .0000E+00 5 .0000E+00 6
.0000E+00 7 .0000E+00 8 .0000E+00
9 .0000E+00 10 .0000E+00 11 .0000E+00 12 .0000E+00 13 .0000E+00 14
.0000E+00 15 .0000E+00 16 .0000E+00
17 .0000E+00 18 .0000E+00 19 .0000E+00 20 .0000E+00 21 .0000E+00 22
.0000E+00 23 .0000E+00 24 .0000E+00

*** AERMOD - VERSION 22112 *** C:\Users\Michael Tirohn\Desktop\HRAs\14073 Discovery
Village\14073 O *** 01/26/23

*** AERMET - VERSION 16216 ***

14:16:46

PAGE 50

*** MODELOPTs: RegDFAULT CONC ELEV URBAN ADJ_U*

* SOURCE EMISSION RATE SCALARS WHICH VARY DIURNALLY AND BY DAY OF WEEK
(HRDOW) *

SOURCE ID = L0000015 ; SOURCE TYPE = VOLUME :
HOUR SCALAR HOUR SCALAR HOUR SCALAR HOUR SCALAR HOUR SCALAR HOUR
SCALAR HOUR SCALAR HOUR SCALAR

DAY OF WEEK = WEEKDAY

1 .0000E+00 2 .0000E+00 3 .0000E+00 4 .0000E+00 5 .0000E+00 6
.0000E+00 7 .0000E+00 8 .0000E+00
9 .1000E+01 10 .1000E+01 11 .1000E+01 12 .1000E+01 13 .1000E+01 14
.1000E+01 15 .1000E+01 16 .1000E+01
17 .0000E+00 18 .0000E+00 19 .0000E+00 20 .0000E+00 21 .0000E+00 22
.0000E+00 23 .0000E+00 24 .0000E+00

DAY OF WEEK = SATURDAY

1 .0000E+00 2 .0000E+00 3 .0000E+00 4 .0000E+00 5 .0000E+00 6
.0000E+00 7 .0000E+00 8 .0000E+00
9 .0000E+00 10 .0000E+00 11 .0000E+00 12 .0000E+00 13 .0000E+00 14
.0000E+00 15 .0000E+00 16 .0000E+00
17 .0000E+00 18 .0000E+00 19 .0000E+00 20 .0000E+00 21 .0000E+00 22
.0000E+00 23 .0000E+00 24 .0000E+00

DAY OF WEEK = SUNDAY

1 .0000E+00 2 .0000E+00 3 .0000E+00 4 .0000E+00 5 .0000E+00 6
.0000E+00 7 .0000E+00 8 .0000E+00
9 .0000E+00 10 .0000E+00 11 .0000E+00 12 .0000E+00 13 .0000E+00 14
.0000E+00 15 .0000E+00 16 .0000E+00
17 .0000E+00 18 .0000E+00 19 .0000E+00 20 .0000E+00 21 .0000E+00 22
.0000E+00 23 .0000E+00 24 .0000E+00

*** AERMOD - VERSION 22112 *** C:\Users\Michael Tirohn\Desktop\HRAs\14073 Discovery
Village\14073 O *** 01/26/23

*** AERMET - VERSION 16216 ***

14:16:46

PAGE 51

*** MODELOPTs: RegDFAULT CONC ELEV URBAN ADJ_U*

* SOURCE EMISSION RATE SCALARS WHICH VARY DIURNALLY AND BY DAY OF WEEK
(HRDOW) *

SOURCE ID = L0000016 ; SOURCE TYPE = VOLUME :
HOUR SCALAR HOUR SCALAR HOUR SCALAR HOUR SCALAR HOUR SCALAR HOUR
SCALAR HOUR SCALAR HOUR SCALAR

DAY OF WEEK = WEEKDAY

1 .0000E+00 2 .0000E+00 3 .0000E+00 4 .0000E+00 5 .0000E+00 6
.0000E+00 7 .0000E+00 8 .0000E+00
9 .1000E+01 10 .1000E+01 11 .1000E+01 12 .1000E+01 13 .1000E+01 14
.1000E+01 15 .1000E+01 16 .1000E+01

17 .0000E+00 18 .0000E+00 19 .0000E+00 20 .0000E+00 21 .0000E+00 22
.0000E+00 23 .0000E+00 24 .0000E+00

DAY OF WEEK = SATURDAY

1 .0000E+00 2 .0000E+00 3 .0000E+00 4 .0000E+00 5 .0000E+00 6
.0000E+00 7 .0000E+00 8 .0000E+00
9 .0000E+00 10 .0000E+00 11 .0000E+00 12 .0000E+00 13 .0000E+00 14
.0000E+00 15 .0000E+00 16 .0000E+00
17 .0000E+00 18 .0000E+00 19 .0000E+00 20 .0000E+00 21 .0000E+00 22
.0000E+00 23 .0000E+00 24 .0000E+00

DAY OF WEEK = SUNDAY

1 .0000E+00 2 .0000E+00 3 .0000E+00 4 .0000E+00 5 .0000E+00 6
.0000E+00 7 .0000E+00 8 .0000E+00
9 .0000E+00 10 .0000E+00 11 .0000E+00 12 .0000E+00 13 .0000E+00 14
.0000E+00 15 .0000E+00 16 .0000E+00
17 .0000E+00 18 .0000E+00 19 .0000E+00 20 .0000E+00 21 .0000E+00 22
.0000E+00 23 .0000E+00 24 .0000E+00

*** AERMOD - VERSION 22112 *** C:\Users\Michael Tirohn\Desktop\HRAs\14073 Discovery
Village\14073 O *** 01/26/23
*** AERMET - VERSION 16216 ***
*** 14:16:46

*** MODELOPTs: RegDFAULT CONC ELEV URBAN ADJ_U*

* SOURCE EMISSION RATE SCALARS WHICH VARY DIURNALLY AND BY DAY OF WEEK
(HRDOW) *

SOURCE ID = L0000017 ; SOURCE TYPE = VOLUME :
HOUR SCALAR HOUR SCALAR HOUR SCALAR HOUR SCALAR HOUR SCALAR HOUR
SCALAR HOUR SCALAR HOUR SCALAR

DAY OF WEEK = WEEKDAY

1 .0000E+00 2 .0000E+00 3 .0000E+00 4 .0000E+00 5 .0000E+00 6
.0000E+00 7 .0000E+00 8 .0000E+00
9 .1000E+01 10 .1000E+01 11 .1000E+01 12 .1000E+01 13 .1000E+01 14
.1000E+01 15 .1000E+01 16 .1000E+01
17 .0000E+00 18 .0000E+00 19 .0000E+00 20 .0000E+00 21 .0000E+00 22
.0000E+00 23 .0000E+00 24 .0000E+00

DAY OF WEEK = SATURDAY

1 .0000E+00 2 .0000E+00 3 .0000E+00 4 .0000E+00 5 .0000E+00 6
.0000E+00 7 .0000E+00 8 .0000E+00
9 .0000E+00 10 .0000E+00 11 .0000E+00 12 .0000E+00 13 .0000E+00 14
.0000E+00 15 .0000E+00 16 .0000E+00
17 .0000E+00 18 .0000E+00 19 .0000E+00 20 .0000E+00 21 .0000E+00 22
.0000E+00 23 .0000E+00 24 .0000E+00

DAY OF WEEK = SUNDAY

1 .0000E+00 2 .0000E+00 3 .0000E+00 4 .0000E+00 5 .0000E+00 6
.0000E+00 7 .0000E+00 8 .0000E+00
9 .0000E+00 10 .0000E+00 11 .0000E+00 12 .0000E+00 13 .0000E+00 14
.0000E+00 15 .0000E+00 16 .0000E+00
17 .0000E+00 18 .0000E+00 19 .0000E+00 20 .0000E+00 21 .0000E+00 22
.0000E+00 23 .0000E+00 24 .0000E+00

*** AERMOD - VERSION 22112 *** C:\Users\Michael Tirohn\Desktop\HRAs\14073 Discovery
Village\14073 O *** 01/26/23
*** AERMET - VERSION 16216 ***
*** 14:16:46

*** MODELOPTs: RegDFAULT CONC ELEV URBAN ADJ_U*

* SOURCE EMISSION RATE SCALARS WHICH VARY DIURNALLY AND BY DAY OF WEEK
(HRDOW) *

SOURCE ID = L0000018 ; SOURCE TYPE = VOLUME :
HOUR SCALAR HOUR SCALAR HOUR SCALAR HOUR SCALAR HOUR SCALAR HOUR

SCALAR HOUR SCALAR HOUR SCALAR

DAY OF WEEK = WEEKDAY

1 .0000E+00 2 .0000E+00 3 .0000E+00 4 .0000E+00 5 .0000E+00 6
.0000E+00 7 .0000E+00 8 .0000E+00
9 .1000E+01 10 .1000E+01 11 .1000E+01 12 .1000E+01 13 .1000E+01 14
.1000E+01 15 .1000E+01 16 .1000E+01
17 .0000E+00 18 .0000E+00 19 .0000E+00 20 .0000E+00 21 .0000E+00 22
.0000E+00 23 .0000E+00 24 .0000E+00

DAY OF WEEK = SATURDAY

1 .0000E+00 2 .0000E+00 3 .0000E+00 4 .0000E+00 5 .0000E+00 6
.0000E+00 7 .0000E+00 8 .0000E+00
9 .0000E+00 10 .0000E+00 11 .0000E+00 12 .0000E+00 13 .0000E+00 14
.0000E+00 15 .0000E+00 16 .0000E+00
17 .0000E+00 18 .0000E+00 19 .0000E+00 20 .0000E+00 21 .0000E+00 22
.0000E+00 23 .0000E+00 24 .0000E+00

DAY OF WEEK = SUNDAY

1 .0000E+00 2 .0000E+00 3 .0000E+00 4 .0000E+00 5 .0000E+00 6
.0000E+00 7 .0000E+00 8 .0000E+00
9 .0000E+00 10 .0000E+00 11 .0000E+00 12 .0000E+00 13 .0000E+00 14
.0000E+00 15 .0000E+00 16 .0000E+00
17 .0000E+00 18 .0000E+00 19 .0000E+00 20 .0000E+00 21 .0000E+00 22
.0000E+00 23 .0000E+00 24 .0000E+00

*** AERMOD - VERSION 22112 *** *** C:\Users\Michael Tirohn\Desktop\HRAs\14073 Discovery
Village\14073 O *** 01/26/23
*** AERMET - VERSION 16216 ***
*** 14:16:46

PAGE 54

*** MODELOPTs: RegDEFAULT CONC ELEV URBAN ADJ_U*

* SOURCE EMISSION RATE SCALARS WHICH VARY DIURNALLY AND BY DAY OF WEEK
(HRDOW) *

SOURCE ID = L0000019 ; SOURCE TYPE = VOLUME :
HOUR SCALAR HOUR SCALAR HOUR SCALAR HOUR SCALAR HOUR SCALAR HOUR
SCALAR HOUR SCALAR HOUR SCALAR

DAY OF WEEK = WEEKDAY

1 .0000E+00 2 .0000E+00 3 .0000E+00 4 .0000E+00 5 .0000E+00 6
.0000E+00 7 .0000E+00 8 .0000E+00
9 .1000E+01 10 .1000E+01 11 .1000E+01 12 .1000E+01 13 .1000E+01 14
.1000E+01 15 .1000E+01 16 .1000E+01
17 .0000E+00 18 .0000E+00 19 .0000E+00 20 .0000E+00 21 .0000E+00 22
.0000E+00 23 .0000E+00 24 .0000E+00

DAY OF WEEK = SATURDAY

1 .0000E+00 2 .0000E+00 3 .0000E+00 4 .0000E+00 5 .0000E+00 6
.0000E+00 7 .0000E+00 8 .0000E+00
9 .0000E+00 10 .0000E+00 11 .0000E+00 12 .0000E+00 13 .0000E+00 14
.0000E+00 15 .0000E+00 16 .0000E+00
17 .0000E+00 18 .0000E+00 19 .0000E+00 20 .0000E+00 21 .0000E+00 22
.0000E+00 23 .0000E+00 24 .0000E+00

DAY OF WEEK = SUNDAY

1 .0000E+00 2 .0000E+00 3 .0000E+00 4 .0000E+00 5 .0000E+00 6
.0000E+00 7 .0000E+00 8 .0000E+00
9 .0000E+00 10 .0000E+00 11 .0000E+00 12 .0000E+00 13 .0000E+00 14
.0000E+00 15 .0000E+00 16 .0000E+00
17 .0000E+00 18 .0000E+00 19 .0000E+00 20 .0000E+00 21 .0000E+00 22
.0000E+00 23 .0000E+00 24 .0000E+00

*** AERMOD - VERSION 22112 *** *** C:\Users\Michael Tirohn\Desktop\HRAs\14073 Discovery
Village\14073 O *** 01/26/23
*** AERMET - VERSION 16216 ***
*** 14:16:46

*** MODELOPTs: RegDFAULT CONC ELEV URBAN ADJ_U*

* SOURCE EMISSION RATE SCALARS WHICH VARY DIURNALLY AND BY DAY OF WEEK (HRDOW) *

SOURCE ID = L0000020 ; SOURCE TYPE = VOLUME :
HOURLY SCALAR HOURLY SCALAR HOURLY SCALAR HOURLY SCALAR HOURLY SCALAR
SCALAR HOUR SCALAR HOUR SCALAR

DAY OF WEEK = WEEKDAY

1 .0000E+00 2 .0000E+00 3 .0000E+00 4 .0000E+00 5 .0000E+00 6
.0000E+00 7 .0000E+00 8 .0000E+00
9 .1000E+01 10 .1000E+01 11 .1000E+01 12 .1000E+01 13 .1000E+01 14
.1000E+01 15 .1000E+01 16 .1000E+01
17 .0000E+00 18 .0000E+00 19 .0000E+00 20 .0000E+00 21 .0000E+00 22
.0000E+00 23 .0000E+00 24 .0000E+00

DAY OF WEEK = SATURDAY

1 .0000E+00 2 .0000E+00 3 .0000E+00 4 .0000E+00 5 .0000E+00 6
.0000E+00 7 .0000E+00 8 .0000E+00
9 .0000E+00 10 .0000E+00 11 .0000E+00 12 .0000E+00 13 .0000E+00 14
.0000E+00 15 .0000E+00 16 .0000E+00
17 .0000E+00 18 .0000E+00 19 .0000E+00 20 .0000E+00 21 .0000E+00 22
.0000E+00 23 .0000E+00 24 .0000E+00

DAY OF WEEK = SUNDAY

1 .0000E+00 2 .0000E+00 3 .0000E+00 4 .0000E+00 5 .0000E+00 6
.0000E+00 7 .0000E+00 8 .0000E+00
9 .0000E+00 10 .0000E+00 11 .0000E+00 12 .0000E+00 13 .0000E+00 14
.0000E+00 15 .0000E+00 16 .0000E+00
17 .0000E+00 18 .0000E+00 19 .0000E+00 20 .0000E+00 21 .0000E+00 22
.0000E+00 23 .0000E+00 24 .0000E+00

*** AERMOD - VERSION 22112 *** C:\Users\Michael Tirohn\Desktop\HRAs\14073 Discovery
Village\14073 0 *** 01/26/23

*** AERMET - VERSION 16216 ***

*** 14:16:46

*** MODELOPTs: RegDFAULT CONC ELEV URBAN ADJ_U*

* SOURCE EMISSION RATE SCALARS WHICH VARY DIURNALLY AND BY DAY OF WEEK (HRDOW) *

SOURCE ID = L0000021 ; SOURCE TYPE = VOLUME :
HOURLY SCALAR HOURLY SCALAR HOURLY SCALAR HOURLY SCALAR HOURLY SCALAR
SCALAR HOUR SCALAR HOUR SCALAR

DAY OF WEEK = WEEKDAY

1 .0000E+00 2 .0000E+00 3 .0000E+00 4 .0000E+00 5 .0000E+00 6
.0000E+00 7 .0000E+00 8 .0000E+00
9 .1000E+01 10 .1000E+01 11 .1000E+01 12 .1000E+01 13 .1000E+01 14
.1000E+01 15 .1000E+01 16 .1000E+01
17 .0000E+00 18 .0000E+00 19 .0000E+00 20 .0000E+00 21 .0000E+00 22
.0000E+00 23 .0000E+00 24 .0000E+00

DAY OF WEEK = SATURDAY

1 .0000E+00 2 .0000E+00 3 .0000E+00 4 .0000E+00 5 .0000E+00 6
.0000E+00 7 .0000E+00 8 .0000E+00
9 .0000E+00 10 .0000E+00 11 .0000E+00 12 .0000E+00 13 .0000E+00 14
.0000E+00 15 .0000E+00 16 .0000E+00
17 .0000E+00 18 .0000E+00 19 .0000E+00 20 .0000E+00 21 .0000E+00 22
.0000E+00 23 .0000E+00 24 .0000E+00

DAY OF WEEK = SUNDAY

1 .0000E+00 2 .0000E+00 3 .0000E+00 4 .0000E+00 5 .0000E+00 6
.0000E+00 7 .0000E+00 8 .0000E+00
9 .0000E+00 10 .0000E+00 11 .0000E+00 12 .0000E+00 13 .0000E+00 14

.0000E+00 15 .0000E+00 16 .0000E+00
17 .0000E+00 18 .0000E+00 19 .0000E+00 20 .0000E+00 21 .0000E+00 22
.0000E+00 23 .0000E+00 24 .0000E+00
*** AERMOD - VERSION 22112 *** *** C:\Users\Michael Tirohn\Desktop\HRAs\14073 Discovery
Village\14073 O *** 01/26/23
*** AERMET - VERSION 16216 ***
*** 14:16:46

PAGE 57

*** MODELOPTs: RegDFAULT CONC ELEV URBAN ADJ_U*

* SOURCE EMISSION RATE SCALARS WHICH VARY DIURNALLY AND BY DAY OF WEEK
(HRDOW) *

SOURCE ID = L0000022 ; SOURCE TYPE = VOLUME :
HOUR SCALAR HOUR SCALAR HOUR SCALAR HOUR SCALAR HOUR SCALAR HOUR
SCALAR HOUR SCALAR HOUR SCALAR

DAY OF WEEK = WEEKDAY

1 .0000E+00 2 .0000E+00 3 .0000E+00 4 .0000E+00 5 .0000E+00 6
.0000E+00 7 .0000E+00 8 .0000E+00
9 .1000E+01 10 .1000E+01 11 .1000E+01 12 .1000E+01 13 .1000E+01 14
.1000E+01 15 .1000E+01 16 .1000E+01
17 .0000E+00 18 .0000E+00 19 .0000E+00 20 .0000E+00 21 .0000E+00 22
.0000E+00 23 .0000E+00 24 .0000E+00

DAY OF WEEK = SATURDAY

1 .0000E+00 2 .0000E+00 3 .0000E+00 4 .0000E+00 5 .0000E+00 6
.0000E+00 7 .0000E+00 8 .0000E+00
9 .0000E+00 10 .0000E+00 11 .0000E+00 12 .0000E+00 13 .0000E+00 14
.0000E+00 15 .0000E+00 16 .0000E+00
17 .0000E+00 18 .0000E+00 19 .0000E+00 20 .0000E+00 21 .0000E+00 22
.0000E+00 23 .0000E+00 24 .0000E+00

DAY OF WEEK = SUNDAY

1 .0000E+00 2 .0000E+00 3 .0000E+00 4 .0000E+00 5 .0000E+00 6
.0000E+00 7 .0000E+00 8 .0000E+00
9 .0000E+00 10 .0000E+00 11 .0000E+00 12 .0000E+00 13 .0000E+00 14
.0000E+00 15 .0000E+00 16 .0000E+00
17 .0000E+00 18 .0000E+00 19 .0000E+00 20 .0000E+00 21 .0000E+00 22
.0000E+00 23 .0000E+00 24 .0000E+00

*** AERMOD - VERSION 22112 *** *** C:\Users\Michael Tirohn\Desktop\HRAs\14073 Discovery
Village\14073 O *** 01/26/23
*** AERMET - VERSION 16216 ***
*** 14:16:46

PAGE 58

*** MODELOPTs: RegDFAULT CONC ELEV URBAN ADJ_U*

* SOURCE EMISSION RATE SCALARS WHICH VARY DIURNALLY AND BY DAY OF WEEK
(HRDOW) *

SOURCE ID = L0000023 ; SOURCE TYPE = VOLUME :
HOUR SCALAR HOUR SCALAR HOUR SCALAR HOUR SCALAR HOUR SCALAR HOUR
SCALAR HOUR SCALAR HOUR SCALAR

DAY OF WEEK = WEEKDAY

1 .0000E+00 2 .0000E+00 3 .0000E+00 4 .0000E+00 5 .0000E+00 6
.0000E+00 7 .0000E+00 8 .0000E+00
9 .1000E+01 10 .1000E+01 11 .1000E+01 12 .1000E+01 13 .1000E+01 14
.1000E+01 15 .1000E+01 16 .1000E+01
17 .0000E+00 18 .0000E+00 19 .0000E+00 20 .0000E+00 21 .0000E+00 22
.0000E+00 23 .0000E+00 24 .0000E+00

DAY OF WEEK = SATURDAY

1 .0000E+00 2 .0000E+00 3 .0000E+00 4 .0000E+00 5 .0000E+00 6
.0000E+00 7 .0000E+00 8 .0000E+00

9 .0000E+00 10 .0000E+00 11 .0000E+00 12 .0000E+00 13 .0000E+00 14
.0000E+00 15 .0000E+00 16 .0000E+00
17 .0000E+00 18 .0000E+00 19 .0000E+00 20 .0000E+00 21 .0000E+00 22
.0000E+00 23 .0000E+00 24 .0000E+00

DAY OF WEEK = SUNDAY

1 .0000E+00 2 .0000E+00 3 .0000E+00 4 .0000E+00 5 .0000E+00 6
.0000E+00 7 .0000E+00 8 .0000E+00
9 .0000E+00 10 .0000E+00 11 .0000E+00 12 .0000E+00 13 .0000E+00 14
.0000E+00 15 .0000E+00 16 .0000E+00
17 .0000E+00 18 .0000E+00 19 .0000E+00 20 .0000E+00 21 .0000E+00 22
.0000E+00 23 .0000E+00 24 .0000E+00

*** AERMOD - VERSION 22112 *** C:\Users\Michael Tirohn\Desktop\HRAs\14073 Discovery
Village\14073 O *** 01/26/23

*** AERMET - VERSION 16216 ***

14:16:46

PAGE 59

*** MODELOPTs: RegDFAULT CONC ELEV URBAN ADJ_U*

* SOURCE EMISSION RATE SCALARS WHICH VARY DIURNALLY AND BY DAY OF WEEK
(HRDOW) *

SOURCE ID = L0000024 ; SOURCE TYPE = VOLUME :
HOUR SCALAR HOUR SCALAR HOUR SCALAR HOUR SCALAR HOUR SCALAR HOUR
SCALAR HOUR SCALAR HOUR SCALAR

DAY OF WEEK = WEEKDAY

1 .0000E+00 2 .0000E+00 3 .0000E+00 4 .0000E+00 5 .0000E+00 6
.0000E+00 7 .0000E+00 8 .0000E+00
9 .1000E+01 10 .1000E+01 11 .1000E+01 12 .1000E+01 13 .1000E+01 14
.1000E+01 15 .1000E+01 16 .1000E+01
17 .0000E+00 18 .0000E+00 19 .0000E+00 20 .0000E+00 21 .0000E+00 22
.0000E+00 23 .0000E+00 24 .0000E+00

DAY OF WEEK = SATURDAY

1 .0000E+00 2 .0000E+00 3 .0000E+00 4 .0000E+00 5 .0000E+00 6
.0000E+00 7 .0000E+00 8 .0000E+00
9 .0000E+00 10 .0000E+00 11 .0000E+00 12 .0000E+00 13 .0000E+00 14
.0000E+00 15 .0000E+00 16 .0000E+00
17 .0000E+00 18 .0000E+00 19 .0000E+00 20 .0000E+00 21 .0000E+00 22
.0000E+00 23 .0000E+00 24 .0000E+00

DAY OF WEEK = SUNDAY

1 .0000E+00 2 .0000E+00 3 .0000E+00 4 .0000E+00 5 .0000E+00 6
.0000E+00 7 .0000E+00 8 .0000E+00
9 .0000E+00 10 .0000E+00 11 .0000E+00 12 .0000E+00 13 .0000E+00 14
.0000E+00 15 .0000E+00 16 .0000E+00
17 .0000E+00 18 .0000E+00 19 .0000E+00 20 .0000E+00 21 .0000E+00 22
.0000E+00 23 .0000E+00 24 .0000E+00

*** AERMOD - VERSION 22112 *** C:\Users\Michael Tirohn\Desktop\HRAs\14073 Discovery
Village\14073 O *** 01/26/23

*** AERMET - VERSION 16216 ***

14:16:46

PAGE 60

*** MODELOPTs: RegDFAULT CONC ELEV URBAN ADJ_U*

* SOURCE EMISSION RATE SCALARS WHICH VARY DIURNALLY AND BY DAY OF WEEK
(HRDOW) *

SOURCE ID = L0000025 ; SOURCE TYPE = VOLUME :
HOUR SCALAR HOUR SCALAR HOUR SCALAR HOUR SCALAR HOUR SCALAR HOUR
SCALAR HOUR SCALAR HOUR SCALAR

DAY OF WEEK = WEEKDAY

1 .0000E+00 2 .0000E+00 3 .0000E+00 4 .0000E+00 5 .0000E+00 6

.0000E+00 7 .0000E+00 8 .0000E+00
9 .1000E+01 10 .1000E+01 11 .1000E+01 12 .1000E+01 13 .1000E+01 14
.1000E+01 15 .1000E+01 16 .1000E+01
17 .0000E+00 18 .0000E+00 19 .0000E+00 20 .0000E+00 21 .0000E+00 22
.0000E+00 23 .0000E+00 24 .0000E+00

DAY OF WEEK = SATURDAY

1 .0000E+00 2 .0000E+00 3 .0000E+00 4 .0000E+00 5 .0000E+00 6
.0000E+00 7 .0000E+00 8 .0000E+00
9 .0000E+00 10 .0000E+00 11 .0000E+00 12 .0000E+00 13 .0000E+00 14
.0000E+00 15 .0000E+00 16 .0000E+00
17 .0000E+00 18 .0000E+00 19 .0000E+00 20 .0000E+00 21 .0000E+00 22
.0000E+00 23 .0000E+00 24 .0000E+00

DAY OF WEEK = SUNDAY

1 .0000E+00 2 .0000E+00 3 .0000E+00 4 .0000E+00 5 .0000E+00 6
.0000E+00 7 .0000E+00 8 .0000E+00
9 .0000E+00 10 .0000E+00 11 .0000E+00 12 .0000E+00 13 .0000E+00 14
.0000E+00 15 .0000E+00 16 .0000E+00
17 .0000E+00 18 .0000E+00 19 .0000E+00 20 .0000E+00 21 .0000E+00 22
.0000E+00 23 .0000E+00 24 .0000E+00

*** AERMOD - VERSION 22112 *** C:\Users\Michael Tirohn\Desktop\HRAs\14073 Discovery
Village\14073 O *** 01/26/23
*** AERMET - VERSION 16216 ***
*** 14:16:46

PAGE 61

*** MODELOPTs: RegDEFAULT CONC ELEV URBAN ADJ_U*

* SOURCE EMISSION RATE SCALARS WHICH VARY DIURNALLY AND BY DAY OF WEEK
(HRDOW) *

SOURCE ID = L0000026 ; SOURCE TYPE = VOLUME :
HOUR SCALAR HOUR SCALAR HOUR SCALAR HOUR SCALAR HOUR SCALAR HOUR
SCALAR HOUR SCALAR HOUR SCALAR

DAY OF WEEK = WEEKDAY

1 .0000E+00 2 .0000E+00 3 .0000E+00 4 .0000E+00 5 .0000E+00 6
.0000E+00 7 .0000E+00 8 .0000E+00
9 .1000E+01 10 .1000E+01 11 .1000E+01 12 .1000E+01 13 .1000E+01 14
.1000E+01 15 .1000E+01 16 .1000E+01
17 .0000E+00 18 .0000E+00 19 .0000E+00 20 .0000E+00 21 .0000E+00 22
.0000E+00 23 .0000E+00 24 .0000E+00

DAY OF WEEK = SATURDAY

1 .0000E+00 2 .0000E+00 3 .0000E+00 4 .0000E+00 5 .0000E+00 6
.0000E+00 7 .0000E+00 8 .0000E+00
9 .0000E+00 10 .0000E+00 11 .0000E+00 12 .0000E+00 13 .0000E+00 14
.0000E+00 15 .0000E+00 16 .0000E+00
17 .0000E+00 18 .0000E+00 19 .0000E+00 20 .0000E+00 21 .0000E+00 22
.0000E+00 23 .0000E+00 24 .0000E+00

DAY OF WEEK = SUNDAY

1 .0000E+00 2 .0000E+00 3 .0000E+00 4 .0000E+00 5 .0000E+00 6
.0000E+00 7 .0000E+00 8 .0000E+00
9 .0000E+00 10 .0000E+00 11 .0000E+00 12 .0000E+00 13 .0000E+00 14
.0000E+00 15 .0000E+00 16 .0000E+00
17 .0000E+00 18 .0000E+00 19 .0000E+00 20 .0000E+00 21 .0000E+00 22
.0000E+00 23 .0000E+00 24 .0000E+00

*** AERMOD - VERSION 22112 *** C:\Users\Michael Tirohn\Desktop\HRAs\14073 Discovery
Village\14073 O *** 01/26/23
*** AERMET - VERSION 16216 ***
*** 14:16:46

PAGE 62

*** MODELOPTs: RegDEFAULT CONC ELEV URBAN ADJ_U*

* SOURCE EMISSION RATE SCALARS WHICH VARY DIURNALLY AND BY DAY OF WEEK
(HRDOW) *

SOURCE ID = L0000027 ; SOURCE TYPE = VOLUME :
HOUR SCALAR HOUR SCALAR HOUR SCALAR HOUR SCALAR HOUR SCALAR HOUR
SCALAR HOUR SCALAR HOUR SCALAR

DAY OF WEEK = WEEKDAY

1 .0000E+00 2 .0000E+00 3 .0000E+00 4 .0000E+00 5 .0000E+00 6
.0000E+00 7 .0000E+00 8 .0000E+00
9 .1000E+01 10 .1000E+01 11 .1000E+01 12 .1000E+01 13 .1000E+01 14
.1000E+01 15 .1000E+01 16 .1000E+01
17 .0000E+00 18 .0000E+00 19 .0000E+00 20 .0000E+00 21 .0000E+00 22
.0000E+00 23 .0000E+00 24 .0000E+00

DAY OF WEEK = SATURDAY

1 .0000E+00 2 .0000E+00 3 .0000E+00 4 .0000E+00 5 .0000E+00 6
.0000E+00 7 .0000E+00 8 .0000E+00
9 .0000E+00 10 .0000E+00 11 .0000E+00 12 .0000E+00 13 .0000E+00 14
.0000E+00 15 .0000E+00 16 .0000E+00
17 .0000E+00 18 .0000E+00 19 .0000E+00 20 .0000E+00 21 .0000E+00 22
.0000E+00 23 .0000E+00 24 .0000E+00

DAY OF WEEK = SUNDAY

1 .0000E+00 2 .0000E+00 3 .0000E+00 4 .0000E+00 5 .0000E+00 6
.0000E+00 7 .0000E+00 8 .0000E+00
9 .0000E+00 10 .0000E+00 11 .0000E+00 12 .0000E+00 13 .0000E+00 14
.0000E+00 15 .0000E+00 16 .0000E+00
17 .0000E+00 18 .0000E+00 19 .0000E+00 20 .0000E+00 21 .0000E+00 22
.0000E+00 23 .0000E+00 24 .0000E+00

*** AERMOD - VERSION 22112 *** C:\Users\Michael Tirohn\Desktop\HRAs\14073 Discovery
Village\14073 O *** 01/26/23
*** AERMET - VERSION 16216 ***
*** 14:16:46

PAGE 63

*** MODELOPTs: RegDFAULT CONC ELEV URBAN ADJ_U*

* SOURCE EMISSION RATE SCALARS WHICH VARY DIURNALLY AND BY DAY OF WEEK
(HRDOW) *

SOURCE ID = L0000028 ; SOURCE TYPE = VOLUME :
HOUR SCALAR HOUR SCALAR HOUR SCALAR HOUR SCALAR HOUR SCALAR HOUR
SCALAR HOUR SCALAR HOUR SCALAR

DAY OF WEEK = WEEKDAY

1 .0000E+00 2 .0000E+00 3 .0000E+00 4 .0000E+00 5 .0000E+00 6
.0000E+00 7 .0000E+00 8 .0000E+00
9 .1000E+01 10 .1000E+01 11 .1000E+01 12 .1000E+01 13 .1000E+01 14
.1000E+01 15 .1000E+01 16 .1000E+01
17 .0000E+00 18 .0000E+00 19 .0000E+00 20 .0000E+00 21 .0000E+00 22
.0000E+00 23 .0000E+00 24 .0000E+00

DAY OF WEEK = SATURDAY

1 .0000E+00 2 .0000E+00 3 .0000E+00 4 .0000E+00 5 .0000E+00 6
.0000E+00 7 .0000E+00 8 .0000E+00
9 .0000E+00 10 .0000E+00 11 .0000E+00 12 .0000E+00 13 .0000E+00 14
.0000E+00 15 .0000E+00 16 .0000E+00
17 .0000E+00 18 .0000E+00 19 .0000E+00 20 .0000E+00 21 .0000E+00 22
.0000E+00 23 .0000E+00 24 .0000E+00

DAY OF WEEK = SUNDAY

1 .0000E+00 2 .0000E+00 3 .0000E+00 4 .0000E+00 5 .0000E+00 6
.0000E+00 7 .0000E+00 8 .0000E+00
9 .0000E+00 10 .0000E+00 11 .0000E+00 12 .0000E+00 13 .0000E+00 14
.0000E+00 15 .0000E+00 16 .0000E+00
17 .0000E+00 18 .0000E+00 19 .0000E+00 20 .0000E+00 21 .0000E+00 22
.0000E+00 23 .0000E+00 24 .0000E+00

*** AERMOD - VERSION 22112 *** C:\Users\Michael Tirohn\Desktop\HRAs\14073 Discovery
Village\14073 O *** 01/26/23

*** MODELOPTs: RegDFAULT CONC ELEV URBAN ADJ_U*

* SOURCE EMISSION RATE SCALARS WHICH VARY DIURNALLY AND BY DAY OF WEEK (HRDOW) *

SOURCE ID = L0000029 ; SOURCE TYPE = VOLUME :
HOUR SCALAR HOUR SCALAR HOUR SCALAR HOUR SCALAR HOUR SCALAR HOUR
SCALAR HOUR SCALAR HOUR SCALAR

DAY OF WEEK = WEEKDAY

1 .0000E+00 2 .0000E+00 3 .0000E+00 4 .0000E+00 5 .0000E+00 6
.0000E+00 7 .0000E+00 8 .0000E+00
9 .1000E+01 10 .1000E+01 11 .1000E+01 12 .1000E+01 13 .1000E+01 14
.1000E+01 15 .1000E+01 16 .1000E+01
17 .0000E+00 18 .0000E+00 19 .0000E+00 20 .0000E+00 21 .0000E+00 22
.0000E+00 23 .0000E+00 24 .0000E+00

DAY OF WEEK = SATURDAY

1 .0000E+00 2 .0000E+00 3 .0000E+00 4 .0000E+00 5 .0000E+00 6
.0000E+00 7 .0000E+00 8 .0000E+00
9 .0000E+00 10 .0000E+00 11 .0000E+00 12 .0000E+00 13 .0000E+00 14
.0000E+00 15 .0000E+00 16 .0000E+00
17 .0000E+00 18 .0000E+00 19 .0000E+00 20 .0000E+00 21 .0000E+00 22
.0000E+00 23 .0000E+00 24 .0000E+00

DAY OF WEEK = SUNDAY

1 .0000E+00 2 .0000E+00 3 .0000E+00 4 .0000E+00 5 .0000E+00 6
.0000E+00 7 .0000E+00 8 .0000E+00
9 .0000E+00 10 .0000E+00 11 .0000E+00 12 .0000E+00 13 .0000E+00 14
.0000E+00 15 .0000E+00 16 .0000E+00
17 .0000E+00 18 .0000E+00 19 .0000E+00 20 .0000E+00 21 .0000E+00 22
.0000E+00 23 .0000E+00 24 .0000E+00

*** AERMOD - VERSION 22112 *** C:\Users\Michael Tirohn\Desktop\HRAs\14073 Discovery
Village\14073 O *** 01/26/23
*** AERMET - VERSION 16216 ***
*** 14:16:46

*** MODELOPTs: RegDFAULT CONC ELEV URBAN ADJ_U*

* SOURCE EMISSION RATE SCALARS WHICH VARY DIURNALLY AND BY DAY OF WEEK (HRDOW) *

SOURCE ID = L0000030 ; SOURCE TYPE = VOLUME :
HOUR SCALAR HOUR SCALAR HOUR SCALAR HOUR SCALAR HOUR SCALAR HOUR
SCALAR HOUR SCALAR HOUR SCALAR

DAY OF WEEK = WEEKDAY

1 .0000E+00 2 .0000E+00 3 .0000E+00 4 .0000E+00 5 .0000E+00 6
.0000E+00 7 .0000E+00 8 .0000E+00
9 .1000E+01 10 .1000E+01 11 .1000E+01 12 .1000E+01 13 .1000E+01 14
.1000E+01 15 .1000E+01 16 .1000E+01
17 .0000E+00 18 .0000E+00 19 .0000E+00 20 .0000E+00 21 .0000E+00 22
.0000E+00 23 .0000E+00 24 .0000E+00

DAY OF WEEK = SATURDAY

1 .0000E+00 2 .0000E+00 3 .0000E+00 4 .0000E+00 5 .0000E+00 6
.0000E+00 7 .0000E+00 8 .0000E+00
9 .0000E+00 10 .0000E+00 11 .0000E+00 12 .0000E+00 13 .0000E+00 14
.0000E+00 15 .0000E+00 16 .0000E+00
17 .0000E+00 18 .0000E+00 19 .0000E+00 20 .0000E+00 21 .0000E+00 22
.0000E+00 23 .0000E+00 24 .0000E+00

DAY OF WEEK = SUNDAY

1 .0000E+00 2 .0000E+00 3 .0000E+00 4 .0000E+00 5 .0000E+00 6
.0000E+00 7 .0000E+00 8 .0000E+00
9 .0000E+00 10 .0000E+00 11 .0000E+00 12 .0000E+00 13 .0000E+00 14
.0000E+00 15 .0000E+00 16 .0000E+00
17 .0000E+00 18 .0000E+00 19 .0000E+00 20 .0000E+00 21 .0000E+00 22
.0000E+00 23 .0000E+00 24 .0000E+00

*** AERMOD - VERSION 22112 *** *** C:\Users\Michael Tirohn\Desktop\HRAs\14073 Discovery
Village\14073 O *** 01/26/23
*** AERMET - VERSION 16216 ***
*** 14:16:46

PAGE 66

*** MODELOPTs: RegDFAULT CONC ELEV URBAN ADJ_U*

* SOURCE EMISSION RATE SCALARS WHICH VARY DIURNALLY AND BY DAY OF WEEK
(HRDOW) *

SOURCE ID = L0000031 ; SOURCE TYPE = VOLUME :
HOUR SCALAR HOUR SCALAR HOUR SCALAR HOUR SCALAR HOUR
SCALAR HOUR SCALAR HOUR SCALAR

DAY OF WEEK = WEEKDAY

1 .0000E+00 2 .0000E+00 3 .0000E+00 4 .0000E+00 5 .0000E+00 6
.0000E+00 7 .0000E+00 8 .0000E+00
9 .1000E+01 10 .1000E+01 11 .1000E+01 12 .1000E+01 13 .1000E+01 14
.1000E+01 15 .1000E+01 16 .1000E+01
17 .0000E+00 18 .0000E+00 19 .0000E+00 20 .0000E+00 21 .0000E+00 22
.0000E+00 23 .0000E+00 24 .0000E+00

DAY OF WEEK = SATURDAY

1 .0000E+00 2 .0000E+00 3 .0000E+00 4 .0000E+00 5 .0000E+00 6
.0000E+00 7 .0000E+00 8 .0000E+00
9 .0000E+00 10 .0000E+00 11 .0000E+00 12 .0000E+00 13 .0000E+00 14
.0000E+00 15 .0000E+00 16 .0000E+00
17 .0000E+00 18 .0000E+00 19 .0000E+00 20 .0000E+00 21 .0000E+00 22
.0000E+00 23 .0000E+00 24 .0000E+00

DAY OF WEEK = SUNDAY

1 .0000E+00 2 .0000E+00 3 .0000E+00 4 .0000E+00 5 .0000E+00 6
.0000E+00 7 .0000E+00 8 .0000E+00
9 .0000E+00 10 .0000E+00 11 .0000E+00 12 .0000E+00 13 .0000E+00 14
.0000E+00 15 .0000E+00 16 .0000E+00
17 .0000E+00 18 .0000E+00 19 .0000E+00 20 .0000E+00 21 .0000E+00 22
.0000E+00 23 .0000E+00 24 .0000E+00

*** AERMOD - VERSION 22112 *** *** C:\Users\Michael Tirohn\Desktop\HRAs\14073 Discovery
Village\14073 O *** 01/26/23
*** AERMET - VERSION 16216 ***
*** 14:16:46

PAGE 67

*** MODELOPTs: RegDFAULT CONC ELEV URBAN ADJ_U*

* SOURCE EMISSION RATE SCALARS WHICH VARY DIURNALLY AND BY DAY OF WEEK
(HRDOW) *

SOURCE ID = L0000032 ; SOURCE TYPE = VOLUME :
HOUR SCALAR HOUR SCALAR HOUR SCALAR HOUR SCALAR HOUR
SCALAR HOUR SCALAR HOUR SCALAR

DAY OF WEEK = WEEKDAY

1 .0000E+00 2 .0000E+00 3 .0000E+00 4 .0000E+00 5 .0000E+00 6
.0000E+00 7 .0000E+00 8 .0000E+00
9 .1000E+01 10 .1000E+01 11 .1000E+01 12 .1000E+01 13 .1000E+01 14
.1000E+01 15 .1000E+01 16 .1000E+01
17 .0000E+00 18 .0000E+00 19 .0000E+00 20 .0000E+00 21 .0000E+00 22
.0000E+00 23 .0000E+00 24 .0000E+00

DAY OF WEEK = SATURDAY

1 .0000E+00 2 .0000E+00 3 .0000E+00 4 .0000E+00 5 .0000E+00 6
.0000E+00 7 .0000E+00 8 .0000E+00
9 .0000E+00 10 .0000E+00 11 .0000E+00 12 .0000E+00 13 .0000E+00 14
.0000E+00 15 .0000E+00 16 .0000E+00
17 .0000E+00 18 .0000E+00 19 .0000E+00 20 .0000E+00 21 .0000E+00 22
.0000E+00 23 .0000E+00 24 .0000E+00

DAY OF WEEK = SUNDAY

1 .0000E+00 2 .0000E+00 3 .0000E+00 4 .0000E+00 5 .0000E+00 6
.0000E+00 7 .0000E+00 8 .0000E+00
9 .0000E+00 10 .0000E+00 11 .0000E+00 12 .0000E+00 13 .0000E+00 14
.0000E+00 15 .0000E+00 16 .0000E+00
17 .0000E+00 18 .0000E+00 19 .0000E+00 20 .0000E+00 21 .0000E+00 22
.0000E+00 23 .0000E+00 24 .0000E+00

*** AERMOD - VERSION 22112 *** C:\Users\Michael Tirohn\Desktop\HRAs\14073 Discovery
Village\14073 O *** 01/26/23
*** AERMET - VERSION 16216 ***
*** 14:16:46

PAGE 68

*** MODELOPTs: RegDFAULT CONC ELEV URBAN ADJ_U*

* SOURCE EMISSION RATE SCALARS WHICH VARY DIURNALLY AND BY DAY OF WEEK
(HRDOW) *

SOURCE ID = L0000033 ; SOURCE TYPE = VOLUME :
HOUR SCALAR HOUR SCALAR HOUR SCALAR HOUR SCALAR HOUR SCALAR HOUR
SCALAR HOUR SCALAR HOUR SCALAR

DAY OF WEEK = WEEKDAY

1 .0000E+00 2 .0000E+00 3 .0000E+00 4 .0000E+00 5 .0000E+00 6
.0000E+00 7 .0000E+00 8 .0000E+00
9 .1000E+01 10 .1000E+01 11 .1000E+01 12 .1000E+01 13 .1000E+01 14
.1000E+01 15 .1000E+01 16 .1000E+01
17 .0000E+00 18 .0000E+00 19 .0000E+00 20 .0000E+00 21 .0000E+00 22
.0000E+00 23 .0000E+00 24 .0000E+00

DAY OF WEEK = SATURDAY

1 .0000E+00 2 .0000E+00 3 .0000E+00 4 .0000E+00 5 .0000E+00 6
.0000E+00 7 .0000E+00 8 .0000E+00
9 .0000E+00 10 .0000E+00 11 .0000E+00 12 .0000E+00 13 .0000E+00 14
.0000E+00 15 .0000E+00 16 .0000E+00
17 .0000E+00 18 .0000E+00 19 .0000E+00 20 .0000E+00 21 .0000E+00 22
.0000E+00 23 .0000E+00 24 .0000E+00

DAY OF WEEK = SUNDAY

1 .0000E+00 2 .0000E+00 3 .0000E+00 4 .0000E+00 5 .0000E+00 6
.0000E+00 7 .0000E+00 8 .0000E+00
9 .0000E+00 10 .0000E+00 11 .0000E+00 12 .0000E+00 13 .0000E+00 14
.0000E+00 15 .0000E+00 16 .0000E+00
17 .0000E+00 18 .0000E+00 19 .0000E+00 20 .0000E+00 21 .0000E+00 22
.0000E+00 23 .0000E+00 24 .0000E+00

*** AERMOD - VERSION 22112 *** C:\Users\Michael Tirohn\Desktop\HRAs\14073 Discovery
Village\14073 O *** 01/26/23
*** AERMET - VERSION 16216 ***
*** 14:16:46

PAGE 69

*** MODELOPTs: RegDFAULT CONC ELEV URBAN ADJ_U*

* SOURCE EMISSION RATE SCALARS WHICH VARY DIURNALLY AND BY DAY OF WEEK
(HRDOW) *

SOURCE ID = L0000034 ; SOURCE TYPE = VOLUME :
HOUR SCALAR HOUR SCALAR HOUR SCALAR HOUR SCALAR HOUR SCALAR HOUR
SCALAR HOUR SCALAR HOUR SCALAR

DAY OF WEEK = WEEKDAY

1	.0000E+00	2	.0000E+00	3	.0000E+00	4	.0000E+00	5	.0000E+00	6
.0000E+00		7	.0000E+00	8	.0000E+00					
9	.1000E+01	10	.1000E+01	11	.1000E+01	12	.1000E+01	13	.1000E+01	14
.1000E+01		15	.1000E+01	16	.1000E+01					
17	.0000E+00	18	.0000E+00	19	.0000E+00	20	.0000E+00	21	.0000E+00	22
.0000E+00		23	.0000E+00	24	.0000E+00					

DAY OF WEEK = SATURDAY

1	.0000E+00	2	.0000E+00	3	.0000E+00	4	.0000E+00	5	.0000E+00	6
.0000E+00		7	.0000E+00	8	.0000E+00					
9	.0000E+00	10	.0000E+00	11	.0000E+00	12	.0000E+00	13	.0000E+00	14
.0000E+00		15	.0000E+00	16	.0000E+00					
17	.0000E+00	18	.0000E+00	19	.0000E+00	20	.0000E+00	21	.0000E+00	22
.0000E+00		23	.0000E+00	24	.0000E+00					

DAY OF WEEK = SUNDAY

1	.0000E+00	2	.0000E+00	3	.0000E+00	4	.0000E+00	5	.0000E+00	6
.0000E+00		7	.0000E+00	8	.0000E+00					
9	.0000E+00	10	.0000E+00	11	.0000E+00	12	.0000E+00	13	.0000E+00	14
.0000E+00		15	.0000E+00	16	.0000E+00					
17	.0000E+00	18	.0000E+00	19	.0000E+00	20	.0000E+00	21	.0000E+00	22
.0000E+00		23	.0000E+00	24	.0000E+00					

*** AERMOD - VERSION 22112 *** C:\Users\Michael Tirohn\Desktop\HRAs\14073 Discovery
 Village\14073 O *** 01/26/23
 *** AERMET - VERSION 16216 ***
 *** 14:16:46

PAGE 70

*** MODELOPTs: RegDEFAULT CONC ELEV URBAN ADJ_U*

* SOURCE EMISSION RATE SCALARS WHICH VARY DIURNALLY AND BY DAY OF WEEK (HRDOW) *

SOURCE ID = L0000035 ; SOURCE TYPE = VOLUME :
 HOUR SCALAR HOUR SCALAR HOUR SCALAR HOUR SCALAR HOUR SCALAR HOUR
 SCALAR HOUR SCALAR HOUR SCALAR

DAY OF WEEK = WEEKDAY

1	.0000E+00	2	.0000E+00	3	.0000E+00	4	.0000E+00	5	.0000E+00	6
.0000E+00		7	.0000E+00	8	.0000E+00					
9	.1000E+01	10	.1000E+01	11	.1000E+01	12	.1000E+01	13	.1000E+01	14
.1000E+01		15	.1000E+01	16	.1000E+01					
17	.0000E+00	18	.0000E+00	19	.0000E+00	20	.0000E+00	21	.0000E+00	22
.0000E+00		23	.0000E+00	24	.0000E+00					

DAY OF WEEK = SATURDAY

1	.0000E+00	2	.0000E+00	3	.0000E+00	4	.0000E+00	5	.0000E+00	6
.0000E+00		7	.0000E+00	8	.0000E+00					
9	.0000E+00	10	.0000E+00	11	.0000E+00	12	.0000E+00	13	.0000E+00	14
.0000E+00		15	.0000E+00	16	.0000E+00					
17	.0000E+00	18	.0000E+00	19	.0000E+00	20	.0000E+00	21	.0000E+00	22
.0000E+00		23	.0000E+00	24	.0000E+00					

DAY OF WEEK = SUNDAY

1	.0000E+00	2	.0000E+00	3	.0000E+00	4	.0000E+00	5	.0000E+00	6
.0000E+00		7	.0000E+00	8	.0000E+00					
9	.0000E+00	10	.0000E+00	11	.0000E+00	12	.0000E+00	13	.0000E+00	14
.0000E+00		15	.0000E+00	16	.0000E+00					
17	.0000E+00	18	.0000E+00	19	.0000E+00	20	.0000E+00	21	.0000E+00	22
.0000E+00		23	.0000E+00	24	.0000E+00					

*** AERMOD - VERSION 22112 *** C:\Users\Michael Tirohn\Desktop\HRAs\14073 Discovery
 Village\14073 O *** 01/26/23
 *** AERMET - VERSION 16216 ***
 *** 14:16:46

PAGE 71

*** MODELOPTs: RegDEFAULT CONC ELEV URBAN ADJ_U*

* SOURCE EMISSION RATE SCALARS WHICH VARY DIURNALLY AND BY DAY OF WEEK (HRDOW) *

SOURCE ID = L0000036 ; SOURCE TYPE = VOLUME :
 HOUR SCALAR HOUR SCALAR HOUR SCALAR HOUR SCALAR HOUR SCALAR HOUR
 SCALAR HOUR SCALAR HOUR SCALAR

DAY OF WEEK = WEEKDAY

1 .0000E+00 2 .0000E+00 3 .0000E+00 4 .0000E+00 5 .0000E+00 6
 .0000E+00 7 .0000E+00 8 .0000E+00
 9 .1000E+01 10 .1000E+01 11 .1000E+01 12 .1000E+01 13 .1000E+01 14
 .1000E+01 15 .1000E+01 16 .1000E+01
 17 .0000E+00 18 .0000E+00 19 .0000E+00 20 .0000E+00 21 .0000E+00 22
 .0000E+00 23 .0000E+00 24 .0000E+00

DAY OF WEEK = SATURDAY

1 .0000E+00 2 .0000E+00 3 .0000E+00 4 .0000E+00 5 .0000E+00 6
 .0000E+00 7 .0000E+00 8 .0000E+00
 9 .0000E+00 10 .0000E+00 11 .0000E+00 12 .0000E+00 13 .0000E+00 14
 .0000E+00 15 .0000E+00 16 .0000E+00
 17 .0000E+00 18 .0000E+00 19 .0000E+00 20 .0000E+00 21 .0000E+00 22
 .0000E+00 23 .0000E+00 24 .0000E+00

DAY OF WEEK = SUNDAY

1 .0000E+00 2 .0000E+00 3 .0000E+00 4 .0000E+00 5 .0000E+00 6
 .0000E+00 7 .0000E+00 8 .0000E+00
 9 .0000E+00 10 .0000E+00 11 .0000E+00 12 .0000E+00 13 .0000E+00 14
 .0000E+00 15 .0000E+00 16 .0000E+00
 17 .0000E+00 18 .0000E+00 19 .0000E+00 20 .0000E+00 21 .0000E+00 22
 .0000E+00 23 .0000E+00 24 .0000E+00

*** AERMOD - VERSION 22112 *** C:\Users\Michael Tirohn\Desktop\HRAs\14073 Discovery
 Village\14073 O *** 01/26/23
 *** AERMET - VERSION 16216 ***
 *** 14:16:46

PAGE 72

*** MODELOPTs: RegDFAULT CONC ELEV URBAN ADJ_U*

* SOURCE EMISSION RATE SCALARS WHICH VARY DIURNALLY AND BY DAY OF WEEK (HRDOW) *

SOURCE ID = L0000037 ; SOURCE TYPE = VOLUME :
 HOUR SCALAR HOUR SCALAR HOUR SCALAR HOUR SCALAR HOUR SCALAR HOUR
 SCALAR HOUR SCALAR HOUR SCALAR

DAY OF WEEK = WEEKDAY

1 .0000E+00 2 .0000E+00 3 .0000E+00 4 .0000E+00 5 .0000E+00 6
 .0000E+00 7 .0000E+00 8 .0000E+00
 9 .1000E+01 10 .1000E+01 11 .1000E+01 12 .1000E+01 13 .1000E+01 14
 .1000E+01 15 .1000E+01 16 .1000E+01
 17 .0000E+00 18 .0000E+00 19 .0000E+00 20 .0000E+00 21 .0000E+00 22
 .0000E+00 23 .0000E+00 24 .0000E+00

DAY OF WEEK = SATURDAY

1 .0000E+00 2 .0000E+00 3 .0000E+00 4 .0000E+00 5 .0000E+00 6
 .0000E+00 7 .0000E+00 8 .0000E+00
 9 .0000E+00 10 .0000E+00 11 .0000E+00 12 .0000E+00 13 .0000E+00 14
 .0000E+00 15 .0000E+00 16 .0000E+00
 17 .0000E+00 18 .0000E+00 19 .0000E+00 20 .0000E+00 21 .0000E+00 22
 .0000E+00 23 .0000E+00 24 .0000E+00

DAY OF WEEK = SUNDAY

1 .0000E+00 2 .0000E+00 3 .0000E+00 4 .0000E+00 5 .0000E+00 6
 .0000E+00 7 .0000E+00 8 .0000E+00
 9 .0000E+00 10 .0000E+00 11 .0000E+00 12 .0000E+00 13 .0000E+00 14
 .0000E+00 15 .0000E+00 16 .0000E+00
 17 .0000E+00 18 .0000E+00 19 .0000E+00 20 .0000E+00 21 .0000E+00 22
 .0000E+00

.0000E+00 23 .0000E+00 24 .0000E+00
*** AERMOD - VERSION 22112 *** C:\Users\Michael Tirohn\Desktop\HRAs\14073 Discovery
Village\14073 O *** 01/26/23
*** AERMET - VERSION 16216 ***
*** 14:16:46

PAGE 73

*** MODELOPTs: RegDFAULT CONC ELEV URBAN ADJ_U*

* SOURCE EMISSION RATE SCALARS WHICH VARY DIURNALLY AND BY DAY OF WEEK
(HRDOW) *

SOURCE ID = L0000038 ; SOURCE TYPE = VOLUME :
HOUR SCALAR HOUR SCALAR HOUR SCALAR HOUR SCALAR HOUR SCALAR HOUR
SCALAR HOUR SCALAR HOUR SCALAR

DAY OF WEEK = WEEKDAY

1 .0000E+00 2 .0000E+00 3 .0000E+00 4 .0000E+00 5 .0000E+00 6
.0000E+00 7 .0000E+00 8 .0000E+00
9 .1000E+01 10 .1000E+01 11 .1000E+01 12 .1000E+01 13 .1000E+01 14
.1000E+01 15 .1000E+01 16 .1000E+01
17 .0000E+00 18 .0000E+00 19 .0000E+00 20 .0000E+00 21 .0000E+00 22
.0000E+00 23 .0000E+00 24 .0000E+00

DAY OF WEEK = SATURDAY

1 .0000E+00 2 .0000E+00 3 .0000E+00 4 .0000E+00 5 .0000E+00 6
.0000E+00 7 .0000E+00 8 .0000E+00
9 .0000E+00 10 .0000E+00 11 .0000E+00 12 .0000E+00 13 .0000E+00 14
.0000E+00 15 .0000E+00 16 .0000E+00
17 .0000E+00 18 .0000E+00 19 .0000E+00 20 .0000E+00 21 .0000E+00 22
.0000E+00 23 .0000E+00 24 .0000E+00

DAY OF WEEK = SUNDAY

1 .0000E+00 2 .0000E+00 3 .0000E+00 4 .0000E+00 5 .0000E+00 6
.0000E+00 7 .0000E+00 8 .0000E+00
9 .0000E+00 10 .0000E+00 11 .0000E+00 12 .0000E+00 13 .0000E+00 14
.0000E+00 15 .0000E+00 16 .0000E+00
17 .0000E+00 18 .0000E+00 19 .0000E+00 20 .0000E+00 21 .0000E+00 22
.0000E+00 23 .0000E+00 24 .0000E+00

*** AERMOD - VERSION 22112 *** C:\Users\Michael Tirohn\Desktop\HRAs\14073 Discovery
Village\14073 O *** 01/26/23
*** AERMET - VERSION 16216 ***
*** 14:16:46

PAGE 74

*** MODELOPTs: RegDFAULT CONC ELEV URBAN ADJ_U*

* SOURCE EMISSION RATE SCALARS WHICH VARY DIURNALLY AND BY DAY OF WEEK
(HRDOW) *

SOURCE ID = L0000039 ; SOURCE TYPE = VOLUME :
HOUR SCALAR HOUR SCALAR HOUR SCALAR HOUR SCALAR HOUR SCALAR HOUR
SCALAR HOUR SCALAR HOUR SCALAR

DAY OF WEEK = WEEKDAY

1 .0000E+00 2 .0000E+00 3 .0000E+00 4 .0000E+00 5 .0000E+00 6
.0000E+00 7 .0000E+00 8 .0000E+00
9 .1000E+01 10 .1000E+01 11 .1000E+01 12 .1000E+01 13 .1000E+01 14
.1000E+01 15 .1000E+01 16 .1000E+01
17 .0000E+00 18 .0000E+00 19 .0000E+00 20 .0000E+00 21 .0000E+00 22
.0000E+00 23 .0000E+00 24 .0000E+00

DAY OF WEEK = SATURDAY

1 .0000E+00 2 .0000E+00 3 .0000E+00 4 .0000E+00 5 .0000E+00 6
.0000E+00 7 .0000E+00 8 .0000E+00
9 .0000E+00 10 .0000E+00 11 .0000E+00 12 .0000E+00 13 .0000E+00 14
.0000E+00 15 .0000E+00 16 .0000E+00

17 .0000E+00 18 .0000E+00 19 .0000E+00 20 .0000E+00 21 .0000E+00 22
.0000E+00 23 .0000E+00 24 .0000E+00

DAY OF WEEK = SUNDAY

1 .0000E+00 2 .0000E+00 3 .0000E+00 4 .0000E+00 5 .0000E+00 6
.0000E+00 7 .0000E+00 8 .0000E+00
9 .0000E+00 10 .0000E+00 11 .0000E+00 12 .0000E+00 13 .0000E+00 14
.0000E+00 15 .0000E+00 16 .0000E+00
17 .0000E+00 18 .0000E+00 19 .0000E+00 20 .0000E+00 21 .0000E+00 22
.0000E+00 23 .0000E+00 24 .0000E+00

*** AERMOD - VERSION 22112 *** *** C:\Users\Michael Tirohn\Desktop\HRAs\14073 Discovery
Village\14073 O *** 01/26/23

*** AERMET - VERSION 16216 ***

14:16:46

PAGE 75

*** MODELOPTs: RegDFAULT CONC ELEV URBAN ADJ_U*

* SOURCE EMISSION RATE SCALARS WHICH VARY DIURNALLY AND BY DAY OF WEEK
(HRDOW) *

SOURCE ID = L0000040 ; SOURCE TYPE = VOLUME :
HOUR SCALAR HOUR SCALAR HOUR SCALAR HOUR SCALAR HOUR SCALAR HOUR
SCALAR HOUR SCALAR HOUR SCALAR

DAY OF WEEK = WEEKDAY

1 .0000E+00 2 .0000E+00 3 .0000E+00 4 .0000E+00 5 .0000E+00 6
.0000E+00 7 .0000E+00 8 .0000E+00
9 .1000E+01 10 .1000E+01 11 .1000E+01 12 .1000E+01 13 .1000E+01 14
.1000E+01 15 .1000E+01 16 .1000E+01
17 .0000E+00 18 .0000E+00 19 .0000E+00 20 .0000E+00 21 .0000E+00 22
.0000E+00 23 .0000E+00 24 .0000E+00

DAY OF WEEK = SATURDAY

1 .0000E+00 2 .0000E+00 3 .0000E+00 4 .0000E+00 5 .0000E+00 6
.0000E+00 7 .0000E+00 8 .0000E+00
9 .0000E+00 10 .0000E+00 11 .0000E+00 12 .0000E+00 13 .0000E+00 14
.0000E+00 15 .0000E+00 16 .0000E+00
17 .0000E+00 18 .0000E+00 19 .0000E+00 20 .0000E+00 21 .0000E+00 22
.0000E+00 23 .0000E+00 24 .0000E+00

DAY OF WEEK = SUNDAY

1 .0000E+00 2 .0000E+00 3 .0000E+00 4 .0000E+00 5 .0000E+00 6
.0000E+00 7 .0000E+00 8 .0000E+00
9 .0000E+00 10 .0000E+00 11 .0000E+00 12 .0000E+00 13 .0000E+00 14
.0000E+00 15 .0000E+00 16 .0000E+00
17 .0000E+00 18 .0000E+00 19 .0000E+00 20 .0000E+00 21 .0000E+00 22
.0000E+00 23 .0000E+00 24 .0000E+00

*** AERMOD - VERSION 22112 *** *** C:\Users\Michael Tirohn\Desktop\HRAs\14073 Discovery
Village\14073 O *** 01/26/23

*** AERMET - VERSION 16216 ***

14:16:46

PAGE 76

*** MODELOPTs: RegDFAULT CONC ELEV URBAN ADJ_U*

* SOURCE EMISSION RATE SCALARS WHICH VARY DIURNALLY AND BY DAY OF WEEK
(HRDOW) *

SOURCE ID = L0000041 ; SOURCE TYPE = VOLUME :
HOUR SCALAR HOUR SCALAR HOUR SCALAR HOUR SCALAR HOUR SCALAR HOUR
SCALAR HOUR SCALAR HOUR SCALAR

DAY OF WEEK = WEEKDAY

1 .0000E+00 2 .0000E+00 3 .0000E+00 4 .0000E+00 5 .0000E+00 6
.0000E+00 7 .0000E+00 8 .0000E+00
9 .1000E+01 10 .1000E+01 11 .1000E+01 12 .1000E+01 13 .1000E+01 14

.1000E+01 15 .1000E+01 16 .1000E+01
17 .0000E+00 18 .0000E+00 19 .0000E+00 20 .0000E+00 21 .0000E+00 22
.0000E+00 23 .0000E+00 24 .0000E+00

DAY OF WEEK = SATURDAY

1 .0000E+00 2 .0000E+00 3 .0000E+00 4 .0000E+00 5 .0000E+00 6
.0000E+00 7 .0000E+00 8 .0000E+00
9 .0000E+00 10 .0000E+00 11 .0000E+00 12 .0000E+00 13 .0000E+00 14
.0000E+00 15 .0000E+00 16 .0000E+00
17 .0000E+00 18 .0000E+00 19 .0000E+00 20 .0000E+00 21 .0000E+00 22
.0000E+00 23 .0000E+00 24 .0000E+00

DAY OF WEEK = SUNDAY

1 .0000E+00 2 .0000E+00 3 .0000E+00 4 .0000E+00 5 .0000E+00 6
.0000E+00 7 .0000E+00 8 .0000E+00
9 .0000E+00 10 .0000E+00 11 .0000E+00 12 .0000E+00 13 .0000E+00 14
.0000E+00 15 .0000E+00 16 .0000E+00
17 .0000E+00 18 .0000E+00 19 .0000E+00 20 .0000E+00 21 .0000E+00 22
.0000E+00 23 .0000E+00 24 .0000E+00

*** AERMOD - VERSION 22112 *** C:\Users\Michael Tirohn\Desktop\HRAs\14073 Discovery
Village\14073 O *** 01/26/23
*** AERMET - VERSION 16216 ***
*** 14:16:46

PAGE 77

*** MODELOPTs: RegDFAULT CONC ELEV URBAN ADJ_U*

* SOURCE EMISSION RATE SCALARS WHICH VARY DIURNALLY AND BY DAY OF WEEK
(HRDOW) *

SOURCE ID = L0000042 ; SOURCE TYPE = VOLUME :
HOUR SCALAR HOUR SCALAR HOUR SCALAR HOUR SCALAR HOUR SCALAR HOUR
SCALAR HOUR SCALAR HOUR SCALAR

DAY OF WEEK = WEEKDAY

1 .0000E+00 2 .0000E+00 3 .0000E+00 4 .0000E+00 5 .0000E+00 6
.0000E+00 7 .0000E+00 8 .0000E+00
9 .1000E+01 10 .1000E+01 11 .1000E+01 12 .1000E+01 13 .1000E+01 14
.1000E+01 15 .1000E+01 16 .1000E+01
17 .0000E+00 18 .0000E+00 19 .0000E+00 20 .0000E+00 21 .0000E+00 22
.0000E+00 23 .0000E+00 24 .0000E+00

DAY OF WEEK = SATURDAY

1 .0000E+00 2 .0000E+00 3 .0000E+00 4 .0000E+00 5 .0000E+00 6
.0000E+00 7 .0000E+00 8 .0000E+00
9 .0000E+00 10 .0000E+00 11 .0000E+00 12 .0000E+00 13 .0000E+00 14
.0000E+00 15 .0000E+00 16 .0000E+00
17 .0000E+00 18 .0000E+00 19 .0000E+00 20 .0000E+00 21 .0000E+00 22
.0000E+00 23 .0000E+00 24 .0000E+00

DAY OF WEEK = SUNDAY

1 .0000E+00 2 .0000E+00 3 .0000E+00 4 .0000E+00 5 .0000E+00 6
.0000E+00 7 .0000E+00 8 .0000E+00
9 .0000E+00 10 .0000E+00 11 .0000E+00 12 .0000E+00 13 .0000E+00 14
.0000E+00 15 .0000E+00 16 .0000E+00
17 .0000E+00 18 .0000E+00 19 .0000E+00 20 .0000E+00 21 .0000E+00 22
.0000E+00 23 .0000E+00 24 .0000E+00

*** AERMOD - VERSION 22112 *** C:\Users\Michael Tirohn\Desktop\HRAs\14073 Discovery
Village\14073 O *** 01/26/23
*** AERMET - VERSION 16216 ***
*** 14:16:46

PAGE 78

*** MODELOPTs: RegDFAULT CONC ELEV URBAN ADJ_U*

* SOURCE EMISSION RATE SCALARS WHICH VARY DIURNALLY AND BY DAY OF WEEK
(HRDOW) *

SOURCE ID = L0000043 ; SOURCE TYPE = VOLUME :

HOURLY SCALAR HOURLY SCALAR HOURLY SCALAR HOURLY SCALAR HOURLY SCALAR
SCALAR HOUR SCALAR HOUR SCALAR

DAY OF WEEK = WEEKDAY

1	.0000E+00	2	.0000E+00	3	.0000E+00	4	.0000E+00	5	.0000E+00	6	
	.0000E+00	7	.0000E+00	8	.0000E+00						
9	.1000E+01	10	.1000E+01	11	.1000E+01	12	.1000E+01	13	.1000E+01	14	
	.1000E+01	15	.1000E+01	16	.1000E+01						
17	.0000E+00	18	.0000E+00	19	.0000E+00	20	.0000E+00	21	.0000E+00	22	
	.0000E+00	23	.0000E+00	24	.0000E+00						

DAY OF WEEK = SATURDAY

1	.0000E+00	2	.0000E+00	3	.0000E+00	4	.0000E+00	5	.0000E+00	6	
	.0000E+00	7	.0000E+00	8	.0000E+00						
9	.0000E+00	10	.0000E+00	11	.0000E+00	12	.0000E+00	13	.0000E+00	14	
	.0000E+00	15	.0000E+00	16	.0000E+00						
17	.0000E+00	18	.0000E+00	19	.0000E+00	20	.0000E+00	21	.0000E+00	22	
	.0000E+00	23	.0000E+00	24	.0000E+00						

DAY OF WEEK = SUNDAY

1	.0000E+00	2	.0000E+00	3	.0000E+00	4	.0000E+00	5	.0000E+00	6	
	.0000E+00	7	.0000E+00	8	.0000E+00						
9	.0000E+00	10	.0000E+00	11	.0000E+00	12	.0000E+00	13	.0000E+00	14	
	.0000E+00	15	.0000E+00	16	.0000E+00						
17	.0000E+00	18	.0000E+00	19	.0000E+00	20	.0000E+00	21	.0000E+00	22	
	.0000E+00	23	.0000E+00	24	.0000E+00						

*** AERMOD - VERSION 22112 *** C:\Users\Michael Tirohn\Desktop\HRAs\14073 Discovery
Village\14073 O *** 01/26/23
*** AERMET - VERSION 16216 ***
*** 14:16:46

PAGE 79

*** MODELOPTs: RegDFAULT CONC ELEV URBAN ADJ_U*

* SOURCE EMISSION RATE SCALARS WHICH VARY DIURNALLY AND BY DAY OF WEEK
(HRDOW) *

SOURCE ID = L0000044 ; SOURCE TYPE = VOLUME :

HOURLY SCALAR HOURLY SCALAR HOURLY SCALAR HOURLY SCALAR HOURLY SCALAR
SCALAR HOUR SCALAR HOUR SCALAR

DAY OF WEEK = WEEKDAY

1	.0000E+00	2	.0000E+00	3	.0000E+00	4	.0000E+00	5	.0000E+00	6	
	.0000E+00	7	.0000E+00	8	.0000E+00						
9	.1000E+01	10	.1000E+01	11	.1000E+01	12	.1000E+01	13	.1000E+01	14	
	.1000E+01	15	.1000E+01	16	.1000E+01						
17	.0000E+00	18	.0000E+00	19	.0000E+00	20	.0000E+00	21	.0000E+00	22	
	.0000E+00	23	.0000E+00	24	.0000E+00						

DAY OF WEEK = SATURDAY

1	.0000E+00	2	.0000E+00	3	.0000E+00	4	.0000E+00	5	.0000E+00	6	
	.0000E+00	7	.0000E+00	8	.0000E+00						
9	.0000E+00	10	.0000E+00	11	.0000E+00	12	.0000E+00	13	.0000E+00	14	
	.0000E+00	15	.0000E+00	16	.0000E+00						
17	.0000E+00	18	.0000E+00	19	.0000E+00	20	.0000E+00	21	.0000E+00	22	
	.0000E+00	23	.0000E+00	24	.0000E+00						

DAY OF WEEK = SUNDAY

1	.0000E+00	2	.0000E+00	3	.0000E+00	4	.0000E+00	5	.0000E+00	6	
	.0000E+00	7	.0000E+00	8	.0000E+00						
9	.0000E+00	10	.0000E+00	11	.0000E+00	12	.0000E+00	13	.0000E+00	14	
	.0000E+00	15	.0000E+00	16	.0000E+00						
17	.0000E+00	18	.0000E+00	19	.0000E+00	20	.0000E+00	21	.0000E+00	22	
	.0000E+00	23	.0000E+00	24	.0000E+00						

*** AERMOD - VERSION 22112 *** C:\Users\Michael Tirohn\Desktop\HRAs\14073 Discovery
Village\14073 O *** 01/26/23
*** AERMET - VERSION 16216 ***
*** 14:16:46

*** MODELOPTs: RegDFAULT CONC ELEV URBAN ADJ_U*

* SOURCE EMISSION RATE SCALARS WHICH VARY DIURNALLY AND BY DAY OF WEEK (HRDOW) *

SOURCE ID = L0000045 ; SOURCE TYPE = VOLUME :
HOUR SCALAR HOUR SCALAR HOUR SCALAR HOUR SCALAR HOUR SCALAR HOUR
SCALAR HOUR SCALAR HOUR SCALAR

DAY OF WEEK = WEEKDAY

1 .0000E+00 2 .0000E+00 3 .0000E+00 4 .0000E+00 5 .0000E+00 6
.0000E+00 7 .0000E+00 8 .0000E+00
9 .1000E+01 10 .1000E+01 11 .1000E+01 12 .1000E+01 13 .1000E+01 14
.1000E+01 15 .1000E+01 16 .1000E+01
17 .0000E+00 18 .0000E+00 19 .0000E+00 20 .0000E+00 21 .0000E+00 22
.0000E+00 23 .0000E+00 24 .0000E+00

DAY OF WEEK = SATURDAY

1 .0000E+00 2 .0000E+00 3 .0000E+00 4 .0000E+00 5 .0000E+00 6
.0000E+00 7 .0000E+00 8 .0000E+00
9 .0000E+00 10 .0000E+00 11 .0000E+00 12 .0000E+00 13 .0000E+00 14
.0000E+00 15 .0000E+00 16 .0000E+00
17 .0000E+00 18 .0000E+00 19 .0000E+00 20 .0000E+00 21 .0000E+00 22
.0000E+00 23 .0000E+00 24 .0000E+00

DAY OF WEEK = SUNDAY

1 .0000E+00 2 .0000E+00 3 .0000E+00 4 .0000E+00 5 .0000E+00 6
.0000E+00 7 .0000E+00 8 .0000E+00
9 .0000E+00 10 .0000E+00 11 .0000E+00 12 .0000E+00 13 .0000E+00 14
.0000E+00 15 .0000E+00 16 .0000E+00
17 .0000E+00 18 .0000E+00 19 .0000E+00 20 .0000E+00 21 .0000E+00 22
.0000E+00 23 .0000E+00 24 .0000E+00

*** AERMOD - VERSION 22112 *** C:\Users\Michael Tirohn\Desktop\HRAs\14073 Discovery
Village\14073 O *** 01/26/23
*** AERMET - VERSION 16216 ***
*** 14:16:46

*** MODELOPTs: RegDFAULT CONC ELEV URBAN ADJ_U*

* SOURCE EMISSION RATE SCALARS WHICH VARY DIURNALLY AND BY DAY OF WEEK (HRDOW) *

SOURCE ID = L0000046 ; SOURCE TYPE = VOLUME :
HOUR SCALAR HOUR SCALAR HOUR SCALAR HOUR SCALAR HOUR SCALAR HOUR
SCALAR HOUR SCALAR HOUR SCALAR

DAY OF WEEK = WEEKDAY

1 .0000E+00 2 .0000E+00 3 .0000E+00 4 .0000E+00 5 .0000E+00 6
.0000E+00 7 .0000E+00 8 .0000E+00
9 .1000E+01 10 .1000E+01 11 .1000E+01 12 .1000E+01 13 .1000E+01 14
.1000E+01 15 .1000E+01 16 .1000E+01
17 .0000E+00 18 .0000E+00 19 .0000E+00 20 .0000E+00 21 .0000E+00 22
.0000E+00 23 .0000E+00 24 .0000E+00

DAY OF WEEK = SATURDAY

1 .0000E+00 2 .0000E+00 3 .0000E+00 4 .0000E+00 5 .0000E+00 6
.0000E+00 7 .0000E+00 8 .0000E+00
9 .0000E+00 10 .0000E+00 11 .0000E+00 12 .0000E+00 13 .0000E+00 14
.0000E+00 15 .0000E+00 16 .0000E+00
17 .0000E+00 18 .0000E+00 19 .0000E+00 20 .0000E+00 21 .0000E+00 22
.0000E+00 23 .0000E+00 24 .0000E+00

DAY OF WEEK = SUNDAY

1 .0000E+00 2 .0000E+00 3 .0000E+00 4 .0000E+00 5 .0000E+00 6
.0000E+00 7 .0000E+00 8 .0000E+00

9 .0000E+00 10 .0000E+00 11 .0000E+00 12 .0000E+00 13 .0000E+00 14
.0000E+00 15 .0000E+00 16 .0000E+00
17 .0000E+00 18 .0000E+00 19 .0000E+00 20 .0000E+00 21 .0000E+00 22
.0000E+00 23 .0000E+00 24 .0000E+00

*** AERMOD - VERSION 22112 *** C:\Users\Michael Tirohn\Desktop\HRAs\14073 Discovery
Village\14073 O *** 01/26/23
*** AERMET - VERSION 16216 ***
*** 14:16:46

PAGE 82

*** MODELOPTs: RegDFAULT CONC ELEV URBAN ADJ_U*

* SOURCE EMISSION RATE SCALARS WHICH VARY DIURNALLY AND BY DAY OF WEEK
(HRDOW) *

SOURCE ID = L0000047 ; SOURCE TYPE = VOLUME :
HOUR SCALAR HOUR SCALAR HOUR SCALAR HOUR SCALAR HOUR SCALAR HOUR
SCALAR HOUR SCALAR HOUR SCALAR

DAY OF WEEK = WEEKDAY

1 .0000E+00 2 .0000E+00 3 .0000E+00 4 .0000E+00 5 .0000E+00 6
.0000E+00 7 .0000E+00 8 .0000E+00
9 .1000E+01 10 .1000E+01 11 .1000E+01 12 .1000E+01 13 .1000E+01 14
.1000E+01 15 .1000E+01 16 .1000E+01
17 .0000E+00 18 .0000E+00 19 .0000E+00 20 .0000E+00 21 .0000E+00 22
.0000E+00 23 .0000E+00 24 .0000E+00

DAY OF WEEK = SATURDAY

1 .0000E+00 2 .0000E+00 3 .0000E+00 4 .0000E+00 5 .0000E+00 6
.0000E+00 7 .0000E+00 8 .0000E+00
9 .0000E+00 10 .0000E+00 11 .0000E+00 12 .0000E+00 13 .0000E+00 14
.0000E+00 15 .0000E+00 16 .0000E+00
17 .0000E+00 18 .0000E+00 19 .0000E+00 20 .0000E+00 21 .0000E+00 22
.0000E+00 23 .0000E+00 24 .0000E+00

DAY OF WEEK = SUNDAY

1 .0000E+00 2 .0000E+00 3 .0000E+00 4 .0000E+00 5 .0000E+00 6
.0000E+00 7 .0000E+00 8 .0000E+00
9 .0000E+00 10 .0000E+00 11 .0000E+00 12 .0000E+00 13 .0000E+00 14
.0000E+00 15 .0000E+00 16 .0000E+00
17 .0000E+00 18 .0000E+00 19 .0000E+00 20 .0000E+00 21 .0000E+00 22
.0000E+00 23 .0000E+00 24 .0000E+00

*** AERMOD - VERSION 22112 *** C:\Users\Michael Tirohn\Desktop\HRAs\14073 Discovery
Village\14073 O *** 01/26/23
*** AERMET - VERSION 16216 ***
*** 14:16:46

PAGE 83

*** MODELOPTs: RegDFAULT CONC ELEV URBAN ADJ_U*

* SOURCE EMISSION RATE SCALARS WHICH VARY DIURNALLY AND BY DAY OF WEEK
(HRDOW) *

SOURCE ID = L0000048 ; SOURCE TYPE = VOLUME :
HOUR SCALAR HOUR SCALAR HOUR SCALAR HOUR SCALAR HOUR SCALAR HOUR
SCALAR HOUR SCALAR HOUR SCALAR

DAY OF WEEK = WEEKDAY

1 .0000E+00 2 .0000E+00 3 .0000E+00 4 .0000E+00 5 .0000E+00 6
.0000E+00 7 .0000E+00 8 .0000E+00
9 .1000E+01 10 .1000E+01 11 .1000E+01 12 .1000E+01 13 .1000E+01 14
.1000E+01 15 .1000E+01 16 .1000E+01
17 .0000E+00 18 .0000E+00 19 .0000E+00 20 .0000E+00 21 .0000E+00 22
.0000E+00 23 .0000E+00 24 .0000E+00

DAY OF WEEK = SATURDAY

1 .0000E+00 2 .0000E+00 3 .0000E+00 4 .0000E+00 5 .0000E+00 6

.0000E+00 7 .0000E+00 8 .0000E+00
9 .0000E+00 10 .0000E+00 11 .0000E+00 12 .0000E+00 13 .0000E+00 14
.0000E+00 15 .0000E+00 16 .0000E+00
17 .0000E+00 18 .0000E+00 19 .0000E+00 20 .0000E+00 21 .0000E+00 22
.0000E+00 23 .0000E+00 24 .0000E+00

DAY OF WEEK = SUNDAY

1 .0000E+00 2 .0000E+00 3 .0000E+00 4 .0000E+00 5 .0000E+00 6
.0000E+00 7 .0000E+00 8 .0000E+00
9 .0000E+00 10 .0000E+00 11 .0000E+00 12 .0000E+00 13 .0000E+00 14
.0000E+00 15 .0000E+00 16 .0000E+00
17 .0000E+00 18 .0000E+00 19 .0000E+00 20 .0000E+00 21 .0000E+00 22
.0000E+00 23 .0000E+00 24 .0000E+00

*** AERMOD - VERSION 22112 *** C:\Users\Michael Tirohn\Desktop\HRAs\14073 Discovery
Village\14073 O *** 01/26/23
*** AERMET - VERSION 16216 ***
*** 14:16:46

PAGE 84

*** MODELOPTs: RegDFAULT CONC ELEV URBAN ADJ_U*

* SOURCE EMISSION RATE SCALARS WHICH VARY DIURNALLY AND BY DAY OF WEEK
(HRDOW) *

SOURCE ID = L0000049 ; SOURCE TYPE = VOLUME :
HOUR SCALAR HOUR SCALAR HOUR SCALAR HOUR SCALAR HOUR SCALAR HOUR
SCALAR HOUR SCALAR HOUR SCALAR

DAY OF WEEK = WEEKDAY

1 .0000E+00 2 .0000E+00 3 .0000E+00 4 .0000E+00 5 .0000E+00 6
.0000E+00 7 .0000E+00 8 .0000E+00
9 .1000E+01 10 .1000E+01 11 .1000E+01 12 .1000E+01 13 .1000E+01 14
.1000E+01 15 .1000E+01 16 .1000E+01
17 .0000E+00 18 .0000E+00 19 .0000E+00 20 .0000E+00 21 .0000E+00 22
.0000E+00 23 .0000E+00 24 .0000E+00

DAY OF WEEK = SATURDAY

1 .0000E+00 2 .0000E+00 3 .0000E+00 4 .0000E+00 5 .0000E+00 6
.0000E+00 7 .0000E+00 8 .0000E+00
9 .0000E+00 10 .0000E+00 11 .0000E+00 12 .0000E+00 13 .0000E+00 14
.0000E+00 15 .0000E+00 16 .0000E+00
17 .0000E+00 18 .0000E+00 19 .0000E+00 20 .0000E+00 21 .0000E+00 22
.0000E+00 23 .0000E+00 24 .0000E+00

DAY OF WEEK = SUNDAY

1 .0000E+00 2 .0000E+00 3 .0000E+00 4 .0000E+00 5 .0000E+00 6
.0000E+00 7 .0000E+00 8 .0000E+00
9 .0000E+00 10 .0000E+00 11 .0000E+00 12 .0000E+00 13 .0000E+00 14
.0000E+00 15 .0000E+00 16 .0000E+00
17 .0000E+00 18 .0000E+00 19 .0000E+00 20 .0000E+00 21 .0000E+00 22
.0000E+00 23 .0000E+00 24 .0000E+00

*** AERMOD - VERSION 22112 *** C:\Users\Michael Tirohn\Desktop\HRAs\14073 Discovery
Village\14073 O *** 01/26/23
*** AERMET - VERSION 16216 ***
*** 14:16:46

PAGE 85

*** MODELOPTs: RegDFAULT CONC ELEV URBAN ADJ_U*

* SOURCE EMISSION RATE SCALARS WHICH VARY DIURNALLY AND BY DAY OF WEEK
(HRDOW) *

SOURCE ID = L0000050 ; SOURCE TYPE = VOLUME :
HOUR SCALAR HOUR SCALAR HOUR SCALAR HOUR SCALAR HOUR SCALAR HOUR
SCALAR HOUR SCALAR HOUR SCALAR

DAY OF WEEK = WEEKDAY

1 .0000E+00 2 .0000E+00 3 .0000E+00 4 .0000E+00 5 .0000E+00 6
.0000E+00 7 .0000E+00 8 .0000E+00
9 .1000E+01 10 .1000E+01 11 .1000E+01 12 .1000E+01 13 .1000E+01 14
.1000E+01 15 .1000E+01 16 .1000E+01
17 .0000E+00 18 .0000E+00 19 .0000E+00 20 .0000E+00 21 .0000E+00 22
.0000E+00 23 .0000E+00 24 .0000E+00

DAY OF WEEK = SATURDAY

1 .0000E+00 2 .0000E+00 3 .0000E+00 4 .0000E+00 5 .0000E+00 6
.0000E+00 7 .0000E+00 8 .0000E+00
9 .0000E+00 10 .0000E+00 11 .0000E+00 12 .0000E+00 13 .0000E+00 14
.0000E+00 15 .0000E+00 16 .0000E+00
17 .0000E+00 18 .0000E+00 19 .0000E+00 20 .0000E+00 21 .0000E+00 22
.0000E+00 23 .0000E+00 24 .0000E+00

DAY OF WEEK = SUNDAY

1 .0000E+00 2 .0000E+00 3 .0000E+00 4 .0000E+00 5 .0000E+00 6
.0000E+00 7 .0000E+00 8 .0000E+00
9 .0000E+00 10 .0000E+00 11 .0000E+00 12 .0000E+00 13 .0000E+00 14
.0000E+00 15 .0000E+00 16 .0000E+00
17 .0000E+00 18 .0000E+00 19 .0000E+00 20 .0000E+00 21 .0000E+00 22
.0000E+00 23 .0000E+00 24 .0000E+00

*** AERMOD - VERSION 22112 *** C:\Users\Michael Tirohn\Desktop\HRAs\14073 Discovery
Village\14073 O *** 01/26/23

*** AERMET - VERSION 16216 ***

14:16:46

PAGE 86

*** MODELOPTs: RegDEFAULT CONC ELEV URBAN ADJ_U*

* SOURCE EMISSION RATE SCALARS WHICH VARY DIURNALLY AND BY DAY OF WEEK
(HRDOW) *

SOURCE ID = L0000051 ; SOURCE TYPE = VOLUME :
HOUR SCALAR HOUR SCALAR HOUR SCALAR HOUR SCALAR HOUR SCALAR HOUR
SCALAR HOUR SCALAR HOUR SCALAR

DAY OF WEEK = WEEKDAY

1 .0000E+00 2 .0000E+00 3 .0000E+00 4 .0000E+00 5 .0000E+00 6
.0000E+00 7 .0000E+00 8 .0000E+00
9 .1000E+01 10 .1000E+01 11 .1000E+01 12 .1000E+01 13 .1000E+01 14
.1000E+01 15 .1000E+01 16 .1000E+01
17 .0000E+00 18 .0000E+00 19 .0000E+00 20 .0000E+00 21 .0000E+00 22
.0000E+00 23 .0000E+00 24 .0000E+00

DAY OF WEEK = SATURDAY

1 .0000E+00 2 .0000E+00 3 .0000E+00 4 .0000E+00 5 .0000E+00 6
.0000E+00 7 .0000E+00 8 .0000E+00
9 .0000E+00 10 .0000E+00 11 .0000E+00 12 .0000E+00 13 .0000E+00 14
.0000E+00 15 .0000E+00 16 .0000E+00
17 .0000E+00 18 .0000E+00 19 .0000E+00 20 .0000E+00 21 .0000E+00 22
.0000E+00 23 .0000E+00 24 .0000E+00

DAY OF WEEK = SUNDAY

1 .0000E+00 2 .0000E+00 3 .0000E+00 4 .0000E+00 5 .0000E+00 6
.0000E+00 7 .0000E+00 8 .0000E+00
9 .0000E+00 10 .0000E+00 11 .0000E+00 12 .0000E+00 13 .0000E+00 14
.0000E+00 15 .0000E+00 16 .0000E+00
17 .0000E+00 18 .0000E+00 19 .0000E+00 20 .0000E+00 21 .0000E+00 22
.0000E+00 23 .0000E+00 24 .0000E+00

*** AERMOD - VERSION 22112 *** C:\Users\Michael Tirohn\Desktop\HRAs\14073 Discovery
Village\14073 O *** 01/26/23

*** AERMET - VERSION 16216 ***

14:16:46

PAGE 87

*** MODELOPTs: RegDEFAULT CONC ELEV URBAN ADJ_U*

* SOURCE EMISSION RATE SCALARS WHICH VARY DIURNALLY AND BY DAY OF WEEK

(HRDOW) *

SOURCE ID = L0000052 ; SOURCE TYPE = VOLUME :
HOUR SCALAR HOUR SCALAR HOUR SCALAR HOUR SCALAR HOUR SCALAR HOUR
SCALAR HOUR SCALAR HOUR SCALAR

DAY OF WEEK = WEEKDAY

1 .0000E+00 2 .0000E+00 3 .0000E+00 4 .0000E+00 5 .0000E+00 6
.0000E+00 7 .0000E+00 8 .0000E+00
9 .1000E+01 10 .1000E+01 11 .1000E+01 12 .1000E+01 13 .1000E+01 14
.1000E+01 15 .1000E+01 16 .1000E+01
17 .0000E+00 18 .0000E+00 19 .0000E+00 20 .0000E+00 21 .0000E+00 22
.0000E+00 23 .0000E+00 24 .0000E+00

DAY OF WEEK = SATURDAY

1 .0000E+00 2 .0000E+00 3 .0000E+00 4 .0000E+00 5 .0000E+00 6
.0000E+00 7 .0000E+00 8 .0000E+00
9 .0000E+00 10 .0000E+00 11 .0000E+00 12 .0000E+00 13 .0000E+00 14
.0000E+00 15 .0000E+00 16 .0000E+00
17 .0000E+00 18 .0000E+00 19 .0000E+00 20 .0000E+00 21 .0000E+00 22
.0000E+00 23 .0000E+00 24 .0000E+00

DAY OF WEEK = SUNDAY

1 .0000E+00 2 .0000E+00 3 .0000E+00 4 .0000E+00 5 .0000E+00 6
.0000E+00 7 .0000E+00 8 .0000E+00
9 .0000E+00 10 .0000E+00 11 .0000E+00 12 .0000E+00 13 .0000E+00 14
.0000E+00 15 .0000E+00 16 .0000E+00
17 .0000E+00 18 .0000E+00 19 .0000E+00 20 .0000E+00 21 .0000E+00 22
.0000E+00 23 .0000E+00 24 .0000E+00

*** AERMOD - VERSION 22112 *** C:\Users\Michael Tirohn\Desktop\HRAs\14073 Discovery
Village\14073 O *** 01/26/23
*** AERMET - VERSION 16216 ***
*** 14:16:46

PAGE 88

*** MODELOPTs: RegDFAULT CONC ELEV URBAN ADJ_U*

* SOURCE EMISSION RATE SCALARS WHICH VARY DIURNALLY AND BY DAY OF WEEK
(HRDOW) *

SOURCE ID = L0000053 ; SOURCE TYPE = VOLUME :
HOUR SCALAR HOUR SCALAR HOUR SCALAR HOUR SCALAR HOUR SCALAR HOUR
SCALAR HOUR SCALAR HOUR SCALAR

DAY OF WEEK = WEEKDAY

1 .0000E+00 2 .0000E+00 3 .0000E+00 4 .0000E+00 5 .0000E+00 6
.0000E+00 7 .0000E+00 8 .0000E+00
9 .1000E+01 10 .1000E+01 11 .1000E+01 12 .1000E+01 13 .1000E+01 14
.1000E+01 15 .1000E+01 16 .1000E+01
17 .0000E+00 18 .0000E+00 19 .0000E+00 20 .0000E+00 21 .0000E+00 22
.0000E+00 23 .0000E+00 24 .0000E+00

DAY OF WEEK = SATURDAY

1 .0000E+00 2 .0000E+00 3 .0000E+00 4 .0000E+00 5 .0000E+00 6
.0000E+00 7 .0000E+00 8 .0000E+00
9 .0000E+00 10 .0000E+00 11 .0000E+00 12 .0000E+00 13 .0000E+00 14
.0000E+00 15 .0000E+00 16 .0000E+00
17 .0000E+00 18 .0000E+00 19 .0000E+00 20 .0000E+00 21 .0000E+00 22
.0000E+00 23 .0000E+00 24 .0000E+00

DAY OF WEEK = SUNDAY

1 .0000E+00 2 .0000E+00 3 .0000E+00 4 .0000E+00 5 .0000E+00 6
.0000E+00 7 .0000E+00 8 .0000E+00
9 .0000E+00 10 .0000E+00 11 .0000E+00 12 .0000E+00 13 .0000E+00 14
.0000E+00 15 .0000E+00 16 .0000E+00
17 .0000E+00 18 .0000E+00 19 .0000E+00 20 .0000E+00 21 .0000E+00 22
.0000E+00 23 .0000E+00 24 .0000E+00

*** AERMOD - VERSION 22112 *** C:\Users\Michael Tirohn\Desktop\HRAs\14073 Discovery

*** MODELOPTs: RegDFAULT CONC ELEV URBAN ADJ_U*

* SOURCE EMISSION RATE SCALARS WHICH VARY DIURNALLY AND BY DAY OF WEEK (HRDOW) *

SOURCE ID = L0000054 ; SOURCE TYPE = VOLUME :

Hourly scalar values for Weekdays (Hours 1-24).

DAY OF WEEK = WEEKDAY

Hourly scalar values for Weekdays (Hours 1-24).

DAY OF WEEK = SATURDAY

Hourly scalar values for Saturdays (Hours 1-24).

DAY OF WEEK = SUNDAY

Hourly scalar values for Sundays (Hours 1-24).

*** AERMOD - VERSION 22112 *** C:\Users\Michael Tirohn\Desktop\HRAs\14073 Discovery

*** MODELOPTs: RegDFAULT CONC ELEV URBAN ADJ_U*

* SOURCE EMISSION RATE SCALARS WHICH VARY DIURNALLY AND BY DAY OF WEEK (HRDOW) *

SOURCE ID = L0000055 ; SOURCE TYPE = VOLUME :

Hourly scalar values for Weekdays (Hours 1-24).

DAY OF WEEK = WEEKDAY

Hourly scalar values for Weekdays (Hours 1-24).

DAY OF WEEK = SATURDAY

Hourly scalar values for Saturdays (Hours 1-24).

DAY OF WEEK = SUNDAY

1 .0000E+00 2 .0000E+00 3 .0000E+00 4 .0000E+00 5 .0000E+00 6
.0000E+00 7 .0000E+00 8 .0000E+00
9 .0000E+00 10 .0000E+00 11 .0000E+00 12 .0000E+00 13 .0000E+00 14
.0000E+00 15 .0000E+00 16 .0000E+00
17 .0000E+00 18 .0000E+00 19 .0000E+00 20 .0000E+00 21 .0000E+00 22
.0000E+00 23 .0000E+00 24 .0000E+00

*** AERMOD - VERSION 22112 *** C:\Users\Michael Tirohn\Desktop\HRAs\14073 Discovery
Village\14073 O *** 01/26/23

*** AERMET - VERSION 16216 ***
*** 14:16:46

PAGE 91

*** MODELOPTs: RegDFAULT CONC ELEV URBAN ADJ_U*

* SOURCE EMISSION RATE SCALARS WHICH VARY DIURNALLY AND BY DAY OF WEEK
(HRDOW) *

SOURCE ID = L0000056 ; SOURCE TYPE = VOLUME :
HOURL SCALAR HOURL SCALAR HOURL SCALAR HOURL SCALAR HOURL SCALAR HOURL
SCALAR HOURL SCALAR HOURL SCALAR HOURL SCALAR HOURL SCALAR HOURL

DAY OF WEEK = WEEKDAY

1 .0000E+00 2 .0000E+00 3 .0000E+00 4 .0000E+00 5 .0000E+00 6
.0000E+00 7 .0000E+00 8 .0000E+00
9 .1000E+01 10 .1000E+01 11 .1000E+01 12 .1000E+01 13 .1000E+01 14
.1000E+01 15 .1000E+01 16 .1000E+01
17 .0000E+00 18 .0000E+00 19 .0000E+00 20 .0000E+00 21 .0000E+00 22
.0000E+00 23 .0000E+00 24 .0000E+00

DAY OF WEEK = SATURDAY

1 .0000E+00 2 .0000E+00 3 .0000E+00 4 .0000E+00 5 .0000E+00 6
.0000E+00 7 .0000E+00 8 .0000E+00
9 .0000E+00 10 .0000E+00 11 .0000E+00 12 .0000E+00 13 .0000E+00 14
.0000E+00 15 .0000E+00 16 .0000E+00
17 .0000E+00 18 .0000E+00 19 .0000E+00 20 .0000E+00 21 .0000E+00 22
.0000E+00 23 .0000E+00 24 .0000E+00

DAY OF WEEK = SUNDAY

1 .0000E+00 2 .0000E+00 3 .0000E+00 4 .0000E+00 5 .0000E+00 6
.0000E+00 7 .0000E+00 8 .0000E+00
9 .0000E+00 10 .0000E+00 11 .0000E+00 12 .0000E+00 13 .0000E+00 14
.0000E+00 15 .0000E+00 16 .0000E+00
17 .0000E+00 18 .0000E+00 19 .0000E+00 20 .0000E+00 21 .0000E+00 22
.0000E+00 23 .0000E+00 24 .0000E+00

*** AERMOD - VERSION 22112 *** C:\Users\Michael Tirohn\Desktop\HRAs\14073 Discovery
Village\14073 O *** 01/26/23

*** AERMET - VERSION 16216 ***
*** 14:16:46

PAGE 92

*** MODELOPTs: RegDFAULT CONC ELEV URBAN ADJ_U*

* SOURCE EMISSION RATE SCALARS WHICH VARY DIURNALLY AND BY DAY OF WEEK
(HRDOW) *

SOURCE ID = L0000057 ; SOURCE TYPE = VOLUME :
HOURL SCALAR HOURL SCALAR HOURL SCALAR HOURL SCALAR HOURL SCALAR HOURL
SCALAR HOURL SCALAR HOURL SCALAR HOURL SCALAR HOURL SCALAR HOURL

DAY OF WEEK = WEEKDAY

1 .0000E+00 2 .0000E+00 3 .0000E+00 4 .0000E+00 5 .0000E+00 6
.0000E+00 7 .0000E+00 8 .0000E+00
9 .1000E+01 10 .1000E+01 11 .1000E+01 12 .1000E+01 13 .1000E+01 14
.1000E+01 15 .1000E+01 16 .1000E+01
17 .0000E+00 18 .0000E+00 19 .0000E+00 20 .0000E+00 21 .0000E+00 22
.0000E+00 23 .0000E+00 24 .0000E+00

.0000E+00 23 .0000E+00 24 .0000E+00
DAY OF WEEK = SATURDAY
1 .0000E+00 2 .0000E+00 3 .0000E+00 4 .0000E+00 5 .0000E+00 6
.0000E+00 7 .0000E+00 8 .0000E+00
9 .0000E+00 10 .0000E+00 11 .0000E+00 12 .0000E+00 13 .0000E+00 14
.0000E+00 15 .0000E+00 16 .0000E+00
17 .0000E+00 18 .0000E+00 19 .0000E+00 20 .0000E+00 21 .0000E+00 22
.0000E+00 23 .0000E+00 24 .0000E+00

DAY OF WEEK = SUNDAY
1 .0000E+00 2 .0000E+00 3 .0000E+00 4 .0000E+00 5 .0000E+00 6
.0000E+00 7 .0000E+00 8 .0000E+00
9 .0000E+00 10 .0000E+00 11 .0000E+00 12 .0000E+00 13 .0000E+00 14
.0000E+00 15 .0000E+00 16 .0000E+00
17 .0000E+00 18 .0000E+00 19 .0000E+00 20 .0000E+00 21 .0000E+00 22
.0000E+00 23 .0000E+00 24 .0000E+00

*** AERMOD - VERSION 22112 *** C:\Users\Michael Tirohn\Desktop\HRAs\14073 Discovery
Village\14073 O *** 01/26/23

*** AERMET - VERSION 16216 ***
*** *** 14:16:46

PAGE 93

*** MODELOPTs: RegDFAULT CONC ELEV URBAN ADJ_U*

* SOURCE EMISSION RATE SCALARS WHICH VARY DIURNALLY AND BY DAY OF WEEK
(HRDOW) *

SOURCE ID = L0000058 ; SOURCE TYPE = VOLUME :
HOUR SCALAR HOUR SCALAR HOUR SCALAR HOUR SCALAR HOUR SCALAR HOUR
SCALAR HOUR SCALAR HOUR SCALAR

DAY OF WEEK = WEEKDAY
1 .0000E+00 2 .0000E+00 3 .0000E+00 4 .0000E+00 5 .0000E+00 6
.0000E+00 7 .0000E+00 8 .0000E+00
9 .1000E+01 10 .1000E+01 11 .1000E+01 12 .1000E+01 13 .1000E+01 14
.1000E+01 15 .1000E+01 16 .1000E+01
17 .0000E+00 18 .0000E+00 19 .0000E+00 20 .0000E+00 21 .0000E+00 22
.0000E+00 23 .0000E+00 24 .0000E+00

DAY OF WEEK = SATURDAY
1 .0000E+00 2 .0000E+00 3 .0000E+00 4 .0000E+00 5 .0000E+00 6
.0000E+00 7 .0000E+00 8 .0000E+00
9 .0000E+00 10 .0000E+00 11 .0000E+00 12 .0000E+00 13 .0000E+00 14
.0000E+00 15 .0000E+00 16 .0000E+00
17 .0000E+00 18 .0000E+00 19 .0000E+00 20 .0000E+00 21 .0000E+00 22
.0000E+00 23 .0000E+00 24 .0000E+00

DAY OF WEEK = SUNDAY
1 .0000E+00 2 .0000E+00 3 .0000E+00 4 .0000E+00 5 .0000E+00 6
.0000E+00 7 .0000E+00 8 .0000E+00
9 .0000E+00 10 .0000E+00 11 .0000E+00 12 .0000E+00 13 .0000E+00 14
.0000E+00 15 .0000E+00 16 .0000E+00
17 .0000E+00 18 .0000E+00 19 .0000E+00 20 .0000E+00 21 .0000E+00 22
.0000E+00 23 .0000E+00 24 .0000E+00

*** AERMOD - VERSION 22112 *** C:\Users\Michael Tirohn\Desktop\HRAs\14073 Discovery
Village\14073 O *** 01/26/23

*** AERMET - VERSION 16216 ***
*** *** 14:16:46

PAGE 94

*** MODELOPTs: RegDFAULT CONC ELEV URBAN ADJ_U*

* SOURCE EMISSION RATE SCALARS WHICH VARY DIURNALLY AND BY DAY OF WEEK
(HRDOW) *

SOURCE ID = L0000059 ; SOURCE TYPE = VOLUME :
HOUR SCALAR HOUR SCALAR HOUR SCALAR HOUR SCALAR HOUR SCALAR HOUR
SCALAR HOUR SCALAR HOUR SCALAR

DAY OF WEEK = WEEKDAY

1 .0000E+00 2 .0000E+00 3 .0000E+00 4 .0000E+00 5 .0000E+00 6
.0000E+00 7 .0000E+00 8 .0000E+00
9 .1000E+01 10 .1000E+01 11 .1000E+01 12 .1000E+01 13 .1000E+01 14
.1000E+01 15 .1000E+01 16 .1000E+01
17 .0000E+00 18 .0000E+00 19 .0000E+00 20 .0000E+00 21 .0000E+00 22
.0000E+00 23 .0000E+00 24 .0000E+00

DAY OF WEEK = SATURDAY

1 .0000E+00 2 .0000E+00 3 .0000E+00 4 .0000E+00 5 .0000E+00 6
.0000E+00 7 .0000E+00 8 .0000E+00
9 .0000E+00 10 .0000E+00 11 .0000E+00 12 .0000E+00 13 .0000E+00 14
.0000E+00 15 .0000E+00 16 .0000E+00
17 .0000E+00 18 .0000E+00 19 .0000E+00 20 .0000E+00 21 .0000E+00 22
.0000E+00 23 .0000E+00 24 .0000E+00

DAY OF WEEK = SUNDAY

1 .0000E+00 2 .0000E+00 3 .0000E+00 4 .0000E+00 5 .0000E+00 6
.0000E+00 7 .0000E+00 8 .0000E+00
9 .0000E+00 10 .0000E+00 11 .0000E+00 12 .0000E+00 13 .0000E+00 14
.0000E+00 15 .0000E+00 16 .0000E+00
17 .0000E+00 18 .0000E+00 19 .0000E+00 20 .0000E+00 21 .0000E+00 22
.0000E+00 23 .0000E+00 24 .0000E+00

*** AERMOD - VERSION 22112 *** *** C:\Users\Michael Tirohn\Desktop\HRAs\14073 Discovery
Village\14073 O *** 01/26/23
*** AERMET - VERSION 16216 ***
*** 14:16:46

PAGE 95

*** MODELOPTs: RegDEFAULT CONC ELEV URBAN ADJ_U*

* SOURCE EMISSION RATE SCALARS WHICH VARY DIURNALLY AND BY DAY OF WEEK
(HRDOW) *

SOURCE ID = L0000060 ; SOURCE TYPE = VOLUME :
HOUR SCALAR HOUR SCALAR HOUR SCALAR HOUR SCALAR HOUR SCALAR HOUR
SCALAR HOUR SCALAR HOUR SCALAR

DAY OF WEEK = WEEKDAY

1 .0000E+00 2 .0000E+00 3 .0000E+00 4 .0000E+00 5 .0000E+00 6
.0000E+00 7 .0000E+00 8 .0000E+00
9 .1000E+01 10 .1000E+01 11 .1000E+01 12 .1000E+01 13 .1000E+01 14
.1000E+01 15 .1000E+01 16 .1000E+01
17 .0000E+00 18 .0000E+00 19 .0000E+00 20 .0000E+00 21 .0000E+00 22
.0000E+00 23 .0000E+00 24 .0000E+00

DAY OF WEEK = SATURDAY

1 .0000E+00 2 .0000E+00 3 .0000E+00 4 .0000E+00 5 .0000E+00 6
.0000E+00 7 .0000E+00 8 .0000E+00
9 .0000E+00 10 .0000E+00 11 .0000E+00 12 .0000E+00 13 .0000E+00 14
.0000E+00 15 .0000E+00 16 .0000E+00
17 .0000E+00 18 .0000E+00 19 .0000E+00 20 .0000E+00 21 .0000E+00 22
.0000E+00 23 .0000E+00 24 .0000E+00

DAY OF WEEK = SUNDAY

1 .0000E+00 2 .0000E+00 3 .0000E+00 4 .0000E+00 5 .0000E+00 6
.0000E+00 7 .0000E+00 8 .0000E+00
9 .0000E+00 10 .0000E+00 11 .0000E+00 12 .0000E+00 13 .0000E+00 14
.0000E+00 15 .0000E+00 16 .0000E+00
17 .0000E+00 18 .0000E+00 19 .0000E+00 20 .0000E+00 21 .0000E+00 22
.0000E+00 23 .0000E+00 24 .0000E+00

*** AERMOD - VERSION 22112 *** *** C:\Users\Michael Tirohn\Desktop\HRAs\14073 Discovery
Village\14073 O *** 01/26/23
*** AERMET - VERSION 16216 ***
*** 14:16:46

PAGE 96

*** MODELOPTs: RegDFAULT CONC ELEV URBAN ADJ_U*

* SOURCE EMISSION RATE SCALARS WHICH VARY DIURNALLY AND BY DAY OF WEEK (HRDOW) *

SOURCE ID = L0000061 ; SOURCE TYPE = VOLUME :

Hourly emission rate scalars for Weekday, Saturday, and Sunday.

DAY OF WEEK = WEEKDAY

Hourly emission rate scalars for Weekday (Days 1-7).

DAY OF WEEK = SATURDAY

Hourly emission rate scalars for Saturday (Days 8-14).

DAY OF WEEK = SUNDAY

Hourly emission rate scalars for Sunday (Days 15-21).

*** AERMOD - VERSION 22112 *** C:\Users\Michael Tirohn\Desktop\HRAs\14073 Discovery Village\14073 O *** 01/26/23

*** AERMET - VERSION 16216 ***

*** 14:16:46

PAGE 97

*** MODELOPTs: RegDFAULT CONC ELEV URBAN ADJ_U*

* SOURCE EMISSION RATE SCALARS WHICH VARY DIURNALLY AND BY DAY OF WEEK (HRDOW) *

SOURCE ID = L0000062 ; SOURCE TYPE = VOLUME :

Hourly emission rate scalars for Weekday, Saturday, and Sunday.

DAY OF WEEK = WEEKDAY

Hourly emission rate scalars for Weekday (Days 1-7).

DAY OF WEEK = SATURDAY

Hourly emission rate scalars for Saturday (Days 8-14).

DAY OF WEEK = SUNDAY

Hourly emission rate scalars for Sunday (Days 15-21).

17 .0000E+00 18 .0000E+00 19 .0000E+00 20 .0000E+00 21 .0000E+00 22
.0000E+00 23 .0000E+00 24 .0000E+00
*** AERMOD - VERSION 22112 *** *** C:\Users\Michael Tirohn\Desktop\HRAs\14073 Discovery
Village\14073 O *** 01/26/23
*** AERMET - VERSION 16216 ***
*** 14:16:46

PAGE 98

*** MODELOPTs: RegDFAULT CONC ELEV URBAN ADJ_U*

* SOURCE EMISSION RATE SCALARS WHICH VARY DIURNALLY AND BY DAY OF WEEK
(HRDOW) *

SOURCE ID = L0000063 ; SOURCE TYPE = VOLUME :
HOUR SCALAR HOUR SCALAR HOUR SCALAR HOUR SCALAR HOUR SCALAR HOUR
SCALAR HOUR SCALAR HOUR SCALAR

DAY OF WEEK = WEEKDAY

1 .0000E+00 2 .0000E+00 3 .0000E+00 4 .0000E+00 5 .0000E+00 6
.0000E+00 7 .0000E+00 8 .0000E+00
9 .1000E+01 10 .1000E+01 11 .1000E+01 12 .1000E+01 13 .1000E+01 14
.1000E+01 15 .1000E+01 16 .1000E+01
17 .0000E+00 18 .0000E+00 19 .0000E+00 20 .0000E+00 21 .0000E+00 22
.0000E+00 23 .0000E+00 24 .0000E+00

DAY OF WEEK = SATURDAY

1 .0000E+00 2 .0000E+00 3 .0000E+00 4 .0000E+00 5 .0000E+00 6
.0000E+00 7 .0000E+00 8 .0000E+00
9 .0000E+00 10 .0000E+00 11 .0000E+00 12 .0000E+00 13 .0000E+00 14
.0000E+00 15 .0000E+00 16 .0000E+00
17 .0000E+00 18 .0000E+00 19 .0000E+00 20 .0000E+00 21 .0000E+00 22
.0000E+00 23 .0000E+00 24 .0000E+00

DAY OF WEEK = SUNDAY

1 .0000E+00 2 .0000E+00 3 .0000E+00 4 .0000E+00 5 .0000E+00 6
.0000E+00 7 .0000E+00 8 .0000E+00
9 .0000E+00 10 .0000E+00 11 .0000E+00 12 .0000E+00 13 .0000E+00 14
.0000E+00 15 .0000E+00 16 .0000E+00
17 .0000E+00 18 .0000E+00 19 .0000E+00 20 .0000E+00 21 .0000E+00 22
.0000E+00 23 .0000E+00 24 .0000E+00

*** AERMOD - VERSION 22112 *** *** C:\Users\Michael Tirohn\Desktop\HRAs\14073 Discovery
Village\14073 O *** 01/26/23
*** AERMET - VERSION 16216 ***
*** 14:16:46

PAGE 99

*** MODELOPTs: RegDFAULT CONC ELEV URBAN ADJ_U*

* SOURCE EMISSION RATE SCALARS WHICH VARY DIURNALLY AND BY DAY OF WEEK
(HRDOW) *

SOURCE ID = L0000064 ; SOURCE TYPE = VOLUME :
HOUR SCALAR HOUR SCALAR HOUR SCALAR HOUR SCALAR HOUR SCALAR HOUR
SCALAR HOUR SCALAR HOUR SCALAR

DAY OF WEEK = WEEKDAY

1 .0000E+00 2 .0000E+00 3 .0000E+00 4 .0000E+00 5 .0000E+00 6
.0000E+00 7 .0000E+00 8 .0000E+00
9 .1000E+01 10 .1000E+01 11 .1000E+01 12 .1000E+01 13 .1000E+01 14
.1000E+01 15 .1000E+01 16 .1000E+01
17 .0000E+00 18 .0000E+00 19 .0000E+00 20 .0000E+00 21 .0000E+00 22
.0000E+00 23 .0000E+00 24 .0000E+00

DAY OF WEEK = SATURDAY

1 .0000E+00 2 .0000E+00 3 .0000E+00 4 .0000E+00 5 .0000E+00 6
.0000E+00 7 .0000E+00 8 .0000E+00
9 .0000E+00 10 .0000E+00 11 .0000E+00 12 .0000E+00 13 .0000E+00 14

.0000E+00 15 .0000E+00 16 .0000E+00
17 .0000E+00 18 .0000E+00 19 .0000E+00 20 .0000E+00 21 .0000E+00 22
.0000E+00 23 .0000E+00 24 .0000E+00

DAY OF WEEK = SUNDAY

1 .0000E+00 2 .0000E+00 3 .0000E+00 4 .0000E+00 5 .0000E+00 6
.0000E+00 7 .0000E+00 8 .0000E+00
9 .0000E+00 10 .0000E+00 11 .0000E+00 12 .0000E+00 13 .0000E+00 14
.0000E+00 15 .0000E+00 16 .0000E+00
17 .0000E+00 18 .0000E+00 19 .0000E+00 20 .0000E+00 21 .0000E+00 22
.0000E+00 23 .0000E+00 24 .0000E+00

*** AERMOD - VERSION 22112 *** C:\Users\Michael Tirohn\Desktop\HRAs\14073 Discovery
Village\14073 O *** 01/26/23

*** AERMET - VERSION 16216 ***

*** 14:16:46

PAGE 100

*** MODELOPTs: RegDFAULT CONC ELEV URBAN ADJ_U*

* SOURCE EMISSION RATE SCALARS WHICH VARY DIURNALLY AND BY DAY OF WEEK
(HRDOW) *

SOURCE ID = L0000065 ; SOURCE TYPE = VOLUME :
HOUR SCALAR HOUR SCALAR HOUR SCALAR HOUR SCALAR HOUR SCALAR HOUR
SCALAR HOUR SCALAR HOUR SCALAR

DAY OF WEEK = WEEKDAY

1 .0000E+00 2 .0000E+00 3 .0000E+00 4 .0000E+00 5 .0000E+00 6
.0000E+00 7 .0000E+00 8 .0000E+00
9 .1000E+01 10 .1000E+01 11 .1000E+01 12 .1000E+01 13 .1000E+01 14
.1000E+01 15 .1000E+01 16 .1000E+01
17 .0000E+00 18 .0000E+00 19 .0000E+00 20 .0000E+00 21 .0000E+00 22
.0000E+00 23 .0000E+00 24 .0000E+00

DAY OF WEEK = SATURDAY

1 .0000E+00 2 .0000E+00 3 .0000E+00 4 .0000E+00 5 .0000E+00 6
.0000E+00 7 .0000E+00 8 .0000E+00
9 .0000E+00 10 .0000E+00 11 .0000E+00 12 .0000E+00 13 .0000E+00 14
.0000E+00 15 .0000E+00 16 .0000E+00
17 .0000E+00 18 .0000E+00 19 .0000E+00 20 .0000E+00 21 .0000E+00 22
.0000E+00 23 .0000E+00 24 .0000E+00

DAY OF WEEK = SUNDAY

1 .0000E+00 2 .0000E+00 3 .0000E+00 4 .0000E+00 5 .0000E+00 6
.0000E+00 7 .0000E+00 8 .0000E+00
9 .0000E+00 10 .0000E+00 11 .0000E+00 12 .0000E+00 13 .0000E+00 14
.0000E+00 15 .0000E+00 16 .0000E+00
17 .0000E+00 18 .0000E+00 19 .0000E+00 20 .0000E+00 21 .0000E+00 22
.0000E+00 23 .0000E+00 24 .0000E+00

*** AERMOD - VERSION 22112 *** C:\Users\Michael Tirohn\Desktop\HRAs\14073 Discovery
Village\14073 O *** 01/26/23

*** AERMET - VERSION 16216 ***

*** 14:16:46

PAGE 101

*** MODELOPTs: RegDFAULT CONC ELEV URBAN ADJ_U*

* SOURCE EMISSION RATE SCALARS WHICH VARY DIURNALLY AND BY DAY OF WEEK
(HRDOW) *

SOURCE ID = L0000066 ; SOURCE TYPE = VOLUME :
HOUR SCALAR HOUR SCALAR HOUR SCALAR HOUR SCALAR HOUR SCALAR HOUR
SCALAR HOUR SCALAR HOUR SCALAR

DAY OF WEEK = WEEKDAY

1 .0000E+00 2 .0000E+00 3 .0000E+00 4 .0000E+00 5 .0000E+00 6
.0000E+00 7 .0000E+00 8 .0000E+00

9 .1000E+01 10 .1000E+01 11 .1000E+01 12 .1000E+01 13 .1000E+01 14
.1000E+01 15 .1000E+01 16 .1000E+01
17 .0000E+00 18 .0000E+00 19 .0000E+00 20 .0000E+00 21 .0000E+00 22
.0000E+00 23 .0000E+00 24 .0000E+00

DAY OF WEEK = SATURDAY

1 .0000E+00 2 .0000E+00 3 .0000E+00 4 .0000E+00 5 .0000E+00 6
.0000E+00 7 .0000E+00 8 .0000E+00
9 .0000E+00 10 .0000E+00 11 .0000E+00 12 .0000E+00 13 .0000E+00 14
.0000E+00 15 .0000E+00 16 .0000E+00
17 .0000E+00 18 .0000E+00 19 .0000E+00 20 .0000E+00 21 .0000E+00 22
.0000E+00 23 .0000E+00 24 .0000E+00

DAY OF WEEK = SUNDAY

1 .0000E+00 2 .0000E+00 3 .0000E+00 4 .0000E+00 5 .0000E+00 6
.0000E+00 7 .0000E+00 8 .0000E+00
9 .0000E+00 10 .0000E+00 11 .0000E+00 12 .0000E+00 13 .0000E+00 14
.0000E+00 15 .0000E+00 16 .0000E+00
17 .0000E+00 18 .0000E+00 19 .0000E+00 20 .0000E+00 21 .0000E+00 22
.0000E+00 23 .0000E+00 24 .0000E+00

*** AERMOD - VERSION 22112 *** C:\Users\Michael Tirohn\Desktop\HRAs\14073 Discovery
Village\14073 O *** 01/26/23
*** AERMET - VERSION 16216 ***
*** 14:16:46

PAGE 102

*** MODELOPTs: RegDFAULT CONC ELEV URBAN ADJ_U*

* SOURCE EMISSION RATE SCALARS WHICH VARY DIURNALLY AND BY DAY OF WEEK
(HRDOW) *

SOURCE ID = L0000067 ; SOURCE TYPE = VOLUME :
HOUR SCALAR HOUR SCALAR HOUR SCALAR HOUR SCALAR HOUR SCALAR HOUR
SCALAR HOUR SCALAR HOUR SCALAR

DAY OF WEEK = WEEKDAY

1 .0000E+00 2 .0000E+00 3 .0000E+00 4 .0000E+00 5 .0000E+00 6
.0000E+00 7 .0000E+00 8 .0000E+00
9 .1000E+01 10 .1000E+01 11 .1000E+01 12 .1000E+01 13 .1000E+01 14
.1000E+01 15 .1000E+01 16 .1000E+01
17 .0000E+00 18 .0000E+00 19 .0000E+00 20 .0000E+00 21 .0000E+00 22
.0000E+00 23 .0000E+00 24 .0000E+00

DAY OF WEEK = SATURDAY

1 .0000E+00 2 .0000E+00 3 .0000E+00 4 .0000E+00 5 .0000E+00 6
.0000E+00 7 .0000E+00 8 .0000E+00
9 .0000E+00 10 .0000E+00 11 .0000E+00 12 .0000E+00 13 .0000E+00 14
.0000E+00 15 .0000E+00 16 .0000E+00
17 .0000E+00 18 .0000E+00 19 .0000E+00 20 .0000E+00 21 .0000E+00 22
.0000E+00 23 .0000E+00 24 .0000E+00

DAY OF WEEK = SUNDAY

1 .0000E+00 2 .0000E+00 3 .0000E+00 4 .0000E+00 5 .0000E+00 6
.0000E+00 7 .0000E+00 8 .0000E+00
9 .0000E+00 10 .0000E+00 11 .0000E+00 12 .0000E+00 13 .0000E+00 14
.0000E+00 15 .0000E+00 16 .0000E+00
17 .0000E+00 18 .0000E+00 19 .0000E+00 20 .0000E+00 21 .0000E+00 22
.0000E+00 23 .0000E+00 24 .0000E+00

*** AERMOD - VERSION 22112 *** C:\Users\Michael Tirohn\Desktop\HRAs\14073 Discovery
Village\14073 O *** 01/26/23
*** AERMET - VERSION 16216 ***
*** 14:16:46

PAGE 103

*** MODELOPTs: RegDFAULT CONC ELEV URBAN ADJ_U*

* SOURCE EMISSION RATE SCALARS WHICH VARY DIURNALLY AND BY DAY OF WEEK
(HRDOW) *

SOURCE ID = L0000068 ; SOURCE TYPE = VOLUME :
HOUR SCALAR HOUR SCALAR HOUR SCALAR HOUR SCALAR HOUR SCALAR HOUR
SCALAR HOUR SCALAR HOUR SCALAR

DAY OF WEEK = WEEKDAY

1 .0000E+00 2 .0000E+00 3 .0000E+00 4 .0000E+00 5 .0000E+00 6
.0000E+00 7 .0000E+00 8 .0000E+00
9 .1000E+01 10 .1000E+01 11 .1000E+01 12 .1000E+01 13 .1000E+01 14
.1000E+01 15 .1000E+01 16 .1000E+01
17 .0000E+00 18 .0000E+00 19 .0000E+00 20 .0000E+00 21 .0000E+00 22
.0000E+00 23 .0000E+00 24 .0000E+00

DAY OF WEEK = SATURDAY

1 .0000E+00 2 .0000E+00 3 .0000E+00 4 .0000E+00 5 .0000E+00 6
.0000E+00 7 .0000E+00 8 .0000E+00
9 .0000E+00 10 .0000E+00 11 .0000E+00 12 .0000E+00 13 .0000E+00 14
.0000E+00 15 .0000E+00 16 .0000E+00
17 .0000E+00 18 .0000E+00 19 .0000E+00 20 .0000E+00 21 .0000E+00 22
.0000E+00 23 .0000E+00 24 .0000E+00

DAY OF WEEK = SUNDAY

1 .0000E+00 2 .0000E+00 3 .0000E+00 4 .0000E+00 5 .0000E+00 6
.0000E+00 7 .0000E+00 8 .0000E+00
9 .0000E+00 10 .0000E+00 11 .0000E+00 12 .0000E+00 13 .0000E+00 14
.0000E+00 15 .0000E+00 16 .0000E+00
17 .0000E+00 18 .0000E+00 19 .0000E+00 20 .0000E+00 21 .0000E+00 22
.0000E+00 23 .0000E+00 24 .0000E+00

*** AERMOD - VERSION 22112 *** C:\Users\Michael Tirohn\Desktop\HRAs\14073 Discovery
Village\14073 O *** 01/26/23
*** AERMET - VERSION 16216 ***
*** 14:16:46

PAGE 104

*** MODELOPTs: RegDFAULT CONC ELEV URBAN ADJ_U*

* SOURCE EMISSION RATE SCALARS WHICH VARY DIURNALLY AND BY DAY OF WEEK
(HRDOW) *

SOURCE ID = L0000069 ; SOURCE TYPE = VOLUME :
HOUR SCALAR HOUR SCALAR HOUR SCALAR HOUR SCALAR HOUR SCALAR HOUR
SCALAR HOUR SCALAR HOUR SCALAR

DAY OF WEEK = WEEKDAY

1 .0000E+00 2 .0000E+00 3 .0000E+00 4 .0000E+00 5 .0000E+00 6
.0000E+00 7 .0000E+00 8 .0000E+00
9 .1000E+01 10 .1000E+01 11 .1000E+01 12 .1000E+01 13 .1000E+01 14
.1000E+01 15 .1000E+01 16 .1000E+01
17 .0000E+00 18 .0000E+00 19 .0000E+00 20 .0000E+00 21 .0000E+00 22
.0000E+00 23 .0000E+00 24 .0000E+00

DAY OF WEEK = SATURDAY

1 .0000E+00 2 .0000E+00 3 .0000E+00 4 .0000E+00 5 .0000E+00 6
.0000E+00 7 .0000E+00 8 .0000E+00
9 .0000E+00 10 .0000E+00 11 .0000E+00 12 .0000E+00 13 .0000E+00 14
.0000E+00 15 .0000E+00 16 .0000E+00
17 .0000E+00 18 .0000E+00 19 .0000E+00 20 .0000E+00 21 .0000E+00 22
.0000E+00 23 .0000E+00 24 .0000E+00

DAY OF WEEK = SUNDAY

1 .0000E+00 2 .0000E+00 3 .0000E+00 4 .0000E+00 5 .0000E+00 6
.0000E+00 7 .0000E+00 8 .0000E+00
9 .0000E+00 10 .0000E+00 11 .0000E+00 12 .0000E+00 13 .0000E+00 14
.0000E+00 15 .0000E+00 16 .0000E+00
17 .0000E+00 18 .0000E+00 19 .0000E+00 20 .0000E+00 21 .0000E+00 22
.0000E+00 23 .0000E+00 24 .0000E+00

*** AERMOD - VERSION 22112 *** C:\Users\Michael Tirohn\Desktop\HRAs\14073 Discovery
Village\14073 O *** 01/26/23
*** AERMET - VERSION 16216 ***

*** MODELOPTs: RegDFAULT CONC ELEV URBAN ADJ_U*

* SOURCE EMISSION RATE SCALARS WHICH VARY DIURNALLY AND BY DAY OF WEEK (HRDOW) *

SOURCE ID = L0000070 ; SOURCE TYPE = VOLUME :
HOUR SCALAR HOUR SCALAR HOUR SCALAR HOUR SCALAR HOUR SCALAR HOUR
SCALAR HOUR SCALAR HOUR SCALAR

DAY OF WEEK = WEEKDAY
1 .0000E+00 2 .0000E+00 3 .0000E+00 4 .0000E+00 5 .0000E+00 6
.0000E+00 7 .0000E+00 8 .0000E+00
9 .1000E+01 10 .1000E+01 11 .1000E+01 12 .1000E+01 13 .1000E+01 14
.1000E+01 15 .1000E+01 16 .1000E+01
17 .0000E+00 18 .0000E+00 19 .0000E+00 20 .0000E+00 21 .0000E+00 22
.0000E+00 23 .0000E+00 24 .0000E+00

DAY OF WEEK = SATURDAY
1 .0000E+00 2 .0000E+00 3 .0000E+00 4 .0000E+00 5 .0000E+00 6
.0000E+00 7 .0000E+00 8 .0000E+00
9 .0000E+00 10 .0000E+00 11 .0000E+00 12 .0000E+00 13 .0000E+00 14
.0000E+00 15 .0000E+00 16 .0000E+00
17 .0000E+00 18 .0000E+00 19 .0000E+00 20 .0000E+00 21 .0000E+00 22
.0000E+00 23 .0000E+00 24 .0000E+00

DAY OF WEEK = SUNDAY
1 .0000E+00 2 .0000E+00 3 .0000E+00 4 .0000E+00 5 .0000E+00 6
.0000E+00 7 .0000E+00 8 .0000E+00
9 .0000E+00 10 .0000E+00 11 .0000E+00 12 .0000E+00 13 .0000E+00 14
.0000E+00 15 .0000E+00 16 .0000E+00
17 .0000E+00 18 .0000E+00 19 .0000E+00 20 .0000E+00 21 .0000E+00 22
.0000E+00 23 .0000E+00 24 .0000E+00

*** AERMOD - VERSION 22112 *** C:\Users\Michael Tirohn\Desktop\HRAs\14073 Discovery
Village\14073 O *** 01/26/23
*** AERMET - VERSION 16216 ***
*** 14:16:46

*** MODELOPTs: RegDFAULT CONC ELEV URBAN ADJ_U*

* SOURCE EMISSION RATE SCALARS WHICH VARY DIURNALLY AND BY DAY OF WEEK (HRDOW) *

SOURCE ID = L0000071 ; SOURCE TYPE = VOLUME :
HOUR SCALAR HOUR SCALAR HOUR SCALAR HOUR SCALAR HOUR SCALAR HOUR
SCALAR HOUR SCALAR HOUR SCALAR

DAY OF WEEK = WEEKDAY
1 .0000E+00 2 .0000E+00 3 .0000E+00 4 .0000E+00 5 .0000E+00 6
.0000E+00 7 .0000E+00 8 .0000E+00
9 .1000E+01 10 .1000E+01 11 .1000E+01 12 .1000E+01 13 .1000E+01 14
.1000E+01 15 .1000E+01 16 .1000E+01
17 .0000E+00 18 .0000E+00 19 .0000E+00 20 .0000E+00 21 .0000E+00 22
.0000E+00 23 .0000E+00 24 .0000E+00

DAY OF WEEK = SATURDAY
1 .0000E+00 2 .0000E+00 3 .0000E+00 4 .0000E+00 5 .0000E+00 6
.0000E+00 7 .0000E+00 8 .0000E+00
9 .0000E+00 10 .0000E+00 11 .0000E+00 12 .0000E+00 13 .0000E+00 14
.0000E+00 15 .0000E+00 16 .0000E+00
17 .0000E+00 18 .0000E+00 19 .0000E+00 20 .0000E+00 21 .0000E+00 22
.0000E+00 23 .0000E+00 24 .0000E+00

DAY OF WEEK = SUNDAY
1 .0000E+00 2 .0000E+00 3 .0000E+00 4 .0000E+00 5 .0000E+00 6

.0000E+00 7 .0000E+00 8 .0000E+00
9 .0000E+00 10 .0000E+00 11 .0000E+00 12 .0000E+00 13 .0000E+00 14
.0000E+00 15 .0000E+00 16 .0000E+00
17 .0000E+00 18 .0000E+00 19 .0000E+00 20 .0000E+00 21 .0000E+00 22
.0000E+00 23 .0000E+00 24 .0000E+00

*** AERMOD - VERSION 22112 *** C:\Users\Michael Tirohn\Desktop\HRAs\14073 Discovery
Village\14073 O *** 01/26/23
*** AERMET - VERSION 16216 ***
*** 14:16:46

PAGE 107

*** MODELOPTs: RegDFAULT CONC ELEV URBAN ADJ_U*

* SOURCE EMISSION RATE SCALARS WHICH VARY DIURNALLY AND BY DAY OF WEEK
(HRDOW) *

SOURCE ID = L0000072 ; SOURCE TYPE = VOLUME :
HOUR SCALAR HOUR SCALAR HOUR SCALAR HOUR SCALAR HOUR
SCALAR HOUR SCALAR HOUR SCALAR

DAY OF WEEK = WEEKDAY

1 .0000E+00 2 .0000E+00 3 .0000E+00 4 .0000E+00 5 .0000E+00 6
.0000E+00 7 .0000E+00 8 .0000E+00
9 .1000E+01 10 .1000E+01 11 .1000E+01 12 .1000E+01 13 .1000E+01 14
.1000E+01 15 .1000E+01 16 .1000E+01
17 .0000E+00 18 .0000E+00 19 .0000E+00 20 .0000E+00 21 .0000E+00 22
.0000E+00 23 .0000E+00 24 .0000E+00

DAY OF WEEK = SATURDAY

1 .0000E+00 2 .0000E+00 3 .0000E+00 4 .0000E+00 5 .0000E+00 6
.0000E+00 7 .0000E+00 8 .0000E+00
9 .0000E+00 10 .0000E+00 11 .0000E+00 12 .0000E+00 13 .0000E+00 14
.0000E+00 15 .0000E+00 16 .0000E+00
17 .0000E+00 18 .0000E+00 19 .0000E+00 20 .0000E+00 21 .0000E+00 22
.0000E+00 23 .0000E+00 24 .0000E+00

DAY OF WEEK = SUNDAY

1 .0000E+00 2 .0000E+00 3 .0000E+00 4 .0000E+00 5 .0000E+00 6
.0000E+00 7 .0000E+00 8 .0000E+00
9 .0000E+00 10 .0000E+00 11 .0000E+00 12 .0000E+00 13 .0000E+00 14
.0000E+00 15 .0000E+00 16 .0000E+00
17 .0000E+00 18 .0000E+00 19 .0000E+00 20 .0000E+00 21 .0000E+00 22
.0000E+00 23 .0000E+00 24 .0000E+00

*** AERMOD - VERSION 22112 *** C:\Users\Michael Tirohn\Desktop\HRAs\14073 Discovery
Village\14073 O *** 01/26/23
*** AERMET - VERSION 16216 ***
*** 14:16:46

PAGE 108

*** MODELOPTs: RegDFAULT CONC ELEV URBAN ADJ_U*

* SOURCE EMISSION RATE SCALARS WHICH VARY DIURNALLY AND BY DAY OF WEEK
(HRDOW) *

SOURCE ID = L0000073 ; SOURCE TYPE = VOLUME :
HOUR SCALAR HOUR SCALAR HOUR SCALAR HOUR SCALAR HOUR
SCALAR HOUR SCALAR HOUR SCALAR

DAY OF WEEK = WEEKDAY

1 .0000E+00 2 .0000E+00 3 .0000E+00 4 .0000E+00 5 .0000E+00 6
.0000E+00 7 .0000E+00 8 .0000E+00
9 .1000E+01 10 .1000E+01 11 .1000E+01 12 .1000E+01 13 .1000E+01 14
.1000E+01 15 .1000E+01 16 .1000E+01
17 .0000E+00 18 .0000E+00 19 .0000E+00 20 .0000E+00 21 .0000E+00 22
.0000E+00 23 .0000E+00 24 .0000E+00

DAY OF WEEK = SATURDAY

1 .0000E+00 2 .0000E+00 3 .0000E+00 4 .0000E+00 5 .0000E+00 6
.0000E+00 7 .0000E+00 8 .0000E+00
9 .0000E+00 10 .0000E+00 11 .0000E+00 12 .0000E+00 13 .0000E+00 14
.0000E+00 15 .0000E+00 16 .0000E+00
17 .0000E+00 18 .0000E+00 19 .0000E+00 20 .0000E+00 21 .0000E+00 22
.0000E+00 23 .0000E+00 24 .0000E+00

DAY OF WEEK = SUNDAY

1 .0000E+00 2 .0000E+00 3 .0000E+00 4 .0000E+00 5 .0000E+00 6
.0000E+00 7 .0000E+00 8 .0000E+00
9 .0000E+00 10 .0000E+00 11 .0000E+00 12 .0000E+00 13 .0000E+00 14
.0000E+00 15 .0000E+00 16 .0000E+00
17 .0000E+00 18 .0000E+00 19 .0000E+00 20 .0000E+00 21 .0000E+00 22
.0000E+00 23 .0000E+00 24 .0000E+00

*** AERMOD - VERSION 22112 *** C:\Users\Michael Tirohn\Desktop\HRAs\14073 Discovery
Village\14073 O *** 01/26/23
*** AERMET - VERSION 16216 ***
*** 14:16:46

PAGE 109

*** MODELOPTs: RegDFAULT CONC ELEV URBAN ADJ_U*

* SOURCE EMISSION RATE SCALARS WHICH VARY DIURNALLY AND BY DAY OF WEEK
(HRDOW) *

SOURCE ID = L0000074 ; SOURCE TYPE = VOLUME :
HOUR SCALAR HOUR SCALAR HOUR SCALAR HOUR SCALAR HOUR SCALAR HOUR
SCALAR HOUR SCALAR HOUR SCALAR

DAY OF WEEK = WEEKDAY

1 .0000E+00 2 .0000E+00 3 .0000E+00 4 .0000E+00 5 .0000E+00 6
.0000E+00 7 .0000E+00 8 .0000E+00
9 .1000E+01 10 .1000E+01 11 .1000E+01 12 .1000E+01 13 .1000E+01 14
.1000E+01 15 .1000E+01 16 .1000E+01
17 .0000E+00 18 .0000E+00 19 .0000E+00 20 .0000E+00 21 .0000E+00 22
.0000E+00 23 .0000E+00 24 .0000E+00

DAY OF WEEK = SATURDAY

1 .0000E+00 2 .0000E+00 3 .0000E+00 4 .0000E+00 5 .0000E+00 6
.0000E+00 7 .0000E+00 8 .0000E+00
9 .0000E+00 10 .0000E+00 11 .0000E+00 12 .0000E+00 13 .0000E+00 14
.0000E+00 15 .0000E+00 16 .0000E+00
17 .0000E+00 18 .0000E+00 19 .0000E+00 20 .0000E+00 21 .0000E+00 22
.0000E+00 23 .0000E+00 24 .0000E+00

DAY OF WEEK = SUNDAY

1 .0000E+00 2 .0000E+00 3 .0000E+00 4 .0000E+00 5 .0000E+00 6
.0000E+00 7 .0000E+00 8 .0000E+00
9 .0000E+00 10 .0000E+00 11 .0000E+00 12 .0000E+00 13 .0000E+00 14
.0000E+00 15 .0000E+00 16 .0000E+00
17 .0000E+00 18 .0000E+00 19 .0000E+00 20 .0000E+00 21 .0000E+00 22
.0000E+00 23 .0000E+00 24 .0000E+00

*** AERMOD - VERSION 22112 *** C:\Users\Michael Tirohn\Desktop\HRAs\14073 Discovery
Village\14073 O *** 01/26/23
*** AERMET - VERSION 16216 ***
*** 14:16:46

PAGE 110

*** MODELOPTs: RegDFAULT CONC ELEV URBAN ADJ_U*

* SOURCE EMISSION RATE SCALARS WHICH VARY DIURNALLY AND BY DAY OF WEEK
(HRDOW) *

SOURCE ID = L0000075 ; SOURCE TYPE = VOLUME :
HOUR SCALAR HOUR SCALAR HOUR SCALAR HOUR SCALAR HOUR SCALAR HOUR
SCALAR HOUR SCALAR HOUR SCALAR

DAY OF WEEK = WEEKDAY

1 .0000E+00 2 .0000E+00 3 .0000E+00 4 .0000E+00 5 .0000E+00 6
.0000E+00 7 .0000E+00 8 .0000E+00
9 .1000E+01 10 .1000E+01 11 .1000E+01 12 .1000E+01 13 .1000E+01 14
.1000E+01 15 .1000E+01 16 .1000E+01
17 .0000E+00 18 .0000E+00 19 .0000E+00 20 .0000E+00 21 .0000E+00 22
.0000E+00 23 .0000E+00 24 .0000E+00

DAY OF WEEK = SATURDAY

1 .0000E+00 2 .0000E+00 3 .0000E+00 4 .0000E+00 5 .0000E+00 6
.0000E+00 7 .0000E+00 8 .0000E+00
9 .0000E+00 10 .0000E+00 11 .0000E+00 12 .0000E+00 13 .0000E+00 14
.0000E+00 15 .0000E+00 16 .0000E+00
17 .0000E+00 18 .0000E+00 19 .0000E+00 20 .0000E+00 21 .0000E+00 22
.0000E+00 23 .0000E+00 24 .0000E+00

DAY OF WEEK = SUNDAY

1 .0000E+00 2 .0000E+00 3 .0000E+00 4 .0000E+00 5 .0000E+00 6
.0000E+00 7 .0000E+00 8 .0000E+00
9 .0000E+00 10 .0000E+00 11 .0000E+00 12 .0000E+00 13 .0000E+00 14
.0000E+00 15 .0000E+00 16 .0000E+00
17 .0000E+00 18 .0000E+00 19 .0000E+00 20 .0000E+00 21 .0000E+00 22
.0000E+00 23 .0000E+00 24 .0000E+00

*** AERMOD - VERSION 22112 *** C:\Users\Michael Tirohn\Desktop\HRAs\14073 Discovery
Village\14073 O *** 01/26/23
*** AERMET - VERSION 16216 ***
*** 14:16:46

PAGE 111

*** MODELOPTs: RegDEFAULT CONC ELEV URBAN ADJ_U*

* SOURCE EMISSION RATE SCALARS WHICH VARY DIURNALLY AND BY DAY OF WEEK
(HRDOW) *

SOURCE ID = L0000076 ; SOURCE TYPE = VOLUME :
HOUR SCALAR HOUR SCALAR HOUR SCALAR HOUR SCALAR HOUR SCALAR HOUR
SCALAR HOUR SCALAR HOUR SCALAR

DAY OF WEEK = WEEKDAY

1 .0000E+00 2 .0000E+00 3 .0000E+00 4 .0000E+00 5 .0000E+00 6
.0000E+00 7 .0000E+00 8 .0000E+00
9 .1000E+01 10 .1000E+01 11 .1000E+01 12 .1000E+01 13 .1000E+01 14
.1000E+01 15 .1000E+01 16 .1000E+01
17 .0000E+00 18 .0000E+00 19 .0000E+00 20 .0000E+00 21 .0000E+00 22
.0000E+00 23 .0000E+00 24 .0000E+00

DAY OF WEEK = SATURDAY

1 .0000E+00 2 .0000E+00 3 .0000E+00 4 .0000E+00 5 .0000E+00 6
.0000E+00 7 .0000E+00 8 .0000E+00
9 .0000E+00 10 .0000E+00 11 .0000E+00 12 .0000E+00 13 .0000E+00 14
.0000E+00 15 .0000E+00 16 .0000E+00
17 .0000E+00 18 .0000E+00 19 .0000E+00 20 .0000E+00 21 .0000E+00 22
.0000E+00 23 .0000E+00 24 .0000E+00

DAY OF WEEK = SUNDAY

1 .0000E+00 2 .0000E+00 3 .0000E+00 4 .0000E+00 5 .0000E+00 6
.0000E+00 7 .0000E+00 8 .0000E+00
9 .0000E+00 10 .0000E+00 11 .0000E+00 12 .0000E+00 13 .0000E+00 14
.0000E+00 15 .0000E+00 16 .0000E+00
17 .0000E+00 18 .0000E+00 19 .0000E+00 20 .0000E+00 21 .0000E+00 22
.0000E+00 23 .0000E+00 24 .0000E+00

*** AERMOD - VERSION 22112 *** C:\Users\Michael Tirohn\Desktop\HRAs\14073 Discovery
Village\14073 O *** 01/26/23
*** AERMET - VERSION 16216 ***
*** 14:16:46

PAGE 112

*** MODELOPTs: RegDEFAULT CONC ELEV URBAN ADJ_U*

* SOURCE EMISSION RATE SCALARS WHICH VARY DIURNALLY AND BY DAY OF WEEK (HRDOW) *

SOURCE ID = L0000077 ; SOURCE TYPE = VOLUME :
 HOUR SCALAR HOUR SCALAR HOUR SCALAR HOUR SCALAR HOUR SCALAR HOUR
 SCALAR HOUR SCALAR HOUR SCALAR

DAY OF WEEK = WEEKDAY

1 .0000E+00 2 .0000E+00 3 .0000E+00 4 .0000E+00 5 .0000E+00 6
 .0000E+00 7 .0000E+00 8 .0000E+00
 9 .1000E+01 10 .1000E+01 11 .1000E+01 12 .1000E+01 13 .1000E+01 14
 .1000E+01 15 .1000E+01 16 .1000E+01
 17 .0000E+00 18 .0000E+00 19 .0000E+00 20 .0000E+00 21 .0000E+00 22
 .0000E+00 23 .0000E+00 24 .0000E+00

DAY OF WEEK = SATURDAY

1 .0000E+00 2 .0000E+00 3 .0000E+00 4 .0000E+00 5 .0000E+00 6
 .0000E+00 7 .0000E+00 8 .0000E+00
 9 .0000E+00 10 .0000E+00 11 .0000E+00 12 .0000E+00 13 .0000E+00 14
 .0000E+00 15 .0000E+00 16 .0000E+00
 17 .0000E+00 18 .0000E+00 19 .0000E+00 20 .0000E+00 21 .0000E+00 22
 .0000E+00 23 .0000E+00 24 .0000E+00

DAY OF WEEK = SUNDAY

1 .0000E+00 2 .0000E+00 3 .0000E+00 4 .0000E+00 5 .0000E+00 6
 .0000E+00 7 .0000E+00 8 .0000E+00
 9 .0000E+00 10 .0000E+00 11 .0000E+00 12 .0000E+00 13 .0000E+00 14
 .0000E+00 15 .0000E+00 16 .0000E+00
 17 .0000E+00 18 .0000E+00 19 .0000E+00 20 .0000E+00 21 .0000E+00 22
 .0000E+00 23 .0000E+00 24 .0000E+00

*** AERMOD - VERSION 22112 *** *** C:\Users\Michael Tirohn\Desktop\HRAs\14073 Discovery
 Village\14073 O *** 01/26/23

*** AERMET - VERSION 16216 ***

14:16:46

PAGE 113

*** MODELOPTs: RegDFAULT CONC ELEV URBAN ADJ_U*

* SOURCE EMISSION RATE SCALARS WHICH VARY DIURNALLY AND BY DAY OF WEEK (HRDOW) *

SOURCE ID = L0000078 ; SOURCE TYPE = VOLUME :
 HOUR SCALAR HOUR SCALAR HOUR SCALAR HOUR SCALAR HOUR SCALAR HOUR
 SCALAR HOUR SCALAR HOUR SCALAR

DAY OF WEEK = WEEKDAY

1 .0000E+00 2 .0000E+00 3 .0000E+00 4 .0000E+00 5 .0000E+00 6
 .0000E+00 7 .0000E+00 8 .0000E+00
 9 .1000E+01 10 .1000E+01 11 .1000E+01 12 .1000E+01 13 .1000E+01 14
 .1000E+01 15 .1000E+01 16 .1000E+01
 17 .0000E+00 18 .0000E+00 19 .0000E+00 20 .0000E+00 21 .0000E+00 22
 .0000E+00 23 .0000E+00 24 .0000E+00

DAY OF WEEK = SATURDAY

1 .0000E+00 2 .0000E+00 3 .0000E+00 4 .0000E+00 5 .0000E+00 6
 .0000E+00 7 .0000E+00 8 .0000E+00
 9 .0000E+00 10 .0000E+00 11 .0000E+00 12 .0000E+00 13 .0000E+00 14
 .0000E+00 15 .0000E+00 16 .0000E+00
 17 .0000E+00 18 .0000E+00 19 .0000E+00 20 .0000E+00 21 .0000E+00 22
 .0000E+00 23 .0000E+00 24 .0000E+00

DAY OF WEEK = SUNDAY

1 .0000E+00 2 .0000E+00 3 .0000E+00 4 .0000E+00 5 .0000E+00 6
 .0000E+00 7 .0000E+00 8 .0000E+00
 9 .0000E+00 10 .0000E+00 11 .0000E+00 12 .0000E+00 13 .0000E+00 14
 .0000E+00 15 .0000E+00 16 .0000E+00
 17 .0000E+00 18 .0000E+00 19 .0000E+00 20 .0000E+00 21 .0000E+00 22
 .0000E+00 23 .0000E+00 24 .0000E+00

PAGE 114

*** MODELOPTs: RegDEFAULT CONC ELEV URBAN ADJ_U*

* SOURCE EMISSION RATE SCALARS WHICH VARY DIURNALLY AND BY DAY OF WEEK
(HRDOW) *

SOURCE ID = L0000079 ; SOURCE TYPE = VOLUME :
HOUR SCALAR HOUR SCALAR HOUR SCALAR HOUR SCALAR HOUR SCALAR HOUR
SCALAR HOUR SCALAR HOUR SCALAR

DAY OF WEEK = WEEKDAY

1	.0000E+00	2	.0000E+00	3	.0000E+00	4	.0000E+00	5	.0000E+00	6	.0000E+00
7	.0000E+00	8	.0000E+00	9	.1000E+01	10	.1000E+01	11	.1000E+01	12	.1000E+01
13	.1000E+01	14	.1000E+01	15	.1000E+01	16	.1000E+01	17	.0000E+00	18	.0000E+00
19	.0000E+00	20	.0000E+00	21	.0000E+00	22	.0000E+00	23	.0000E+00	24	.0000E+00

DAY OF WEEK = SATURDAY

1	.0000E+00	2	.0000E+00	3	.0000E+00	4	.0000E+00	5	.0000E+00	6	.0000E+00
7	.0000E+00	8	.0000E+00	9	.0000E+00	10	.0000E+00	11	.0000E+00	12	.0000E+00
13	.0000E+00	14	.0000E+00	15	.0000E+00	16	.0000E+00	17	.0000E+00	18	.0000E+00
19	.0000E+00	20	.0000E+00	21	.0000E+00	22	.0000E+00	23	.0000E+00	24	.0000E+00

DAY OF WEEK = SUNDAY

1	.0000E+00	2	.0000E+00	3	.0000E+00	4	.0000E+00	5	.0000E+00	6	.0000E+00
7	.0000E+00	8	.0000E+00	9	.0000E+00	10	.0000E+00	11	.0000E+00	12	.0000E+00
13	.0000E+00	14	.0000E+00	15	.0000E+00	16	.0000E+00	17	.0000E+00	18	.0000E+00
19	.0000E+00	20	.0000E+00	21	.0000E+00	22	.0000E+00	23	.0000E+00	24	.0000E+00

PAGE 115

*** MODELOPTs: RegDEFAULT CONC ELEV URBAN ADJ_U*

* SOURCE EMISSION RATE SCALARS WHICH VARY DIURNALLY AND BY DAY OF WEEK
(HRDOW) *

SOURCE ID = L0000080 ; SOURCE TYPE = VOLUME :
HOUR SCALAR HOUR SCALAR HOUR SCALAR HOUR SCALAR HOUR SCALAR HOUR
SCALAR HOUR SCALAR HOUR SCALAR

DAY OF WEEK = WEEKDAY

1	.0000E+00	2	.0000E+00	3	.0000E+00	4	.0000E+00	5	.0000E+00	6	.0000E+00
7	.0000E+00	8	.0000E+00	9	.1000E+01	10	.1000E+01	11	.1000E+01	12	.1000E+01
13	.1000E+01	14	.1000E+01	15	.1000E+01	16	.1000E+01	17	.0000E+00	18	.0000E+00
19	.0000E+00	20	.0000E+00	21	.0000E+00	22	.0000E+00	23	.0000E+00	24	.0000E+00

DAY OF WEEK = SATURDAY

1	.0000E+00	2	.0000E+00	3	.0000E+00	4	.0000E+00	5	.0000E+00	6	.0000E+00
7	.0000E+00	8	.0000E+00	9	.0000E+00	10	.0000E+00	11	.0000E+00	12	.0000E+00
13	.0000E+00	14	.0000E+00	15	.0000E+00	16	.0000E+00	17	.0000E+00	18	.0000E+00
19	.0000E+00	20	.0000E+00	21	.0000E+00	22	.0000E+00	23	.0000E+00	24	.0000E+00

.0000E+00 23 .0000E+00 24 .0000E+00

DAY OF WEEK = SUNDAY

1 .0000E+00 2 .0000E+00 3 .0000E+00 4 .0000E+00 5 .0000E+00 6
.0000E+00 7 .0000E+00 8 .0000E+00
9 .0000E+00 10 .0000E+00 11 .0000E+00 12 .0000E+00 13 .0000E+00 14
.0000E+00 15 .0000E+00 16 .0000E+00
17 .0000E+00 18 .0000E+00 19 .0000E+00 20 .0000E+00 21 .0000E+00 22
.0000E+00 23 .0000E+00 24 .0000E+00

*** AERMOD - VERSION 22112 *** C:\Users\Michael Tirohn\Desktop\HRAs\14073 Discovery
Village\14073 O *** 01/26/23

*** AERMET - VERSION 16216 ***

14:16:46

PAGE 116

*** MODELOPTs: RegDFAULT CONC ELEV URBAN ADJ_U*

* SOURCE EMISSION RATE SCALARS WHICH VARY DIURNALLY AND BY DAY OF WEEK
(HRDOW) *

SOURCE ID = L0000081 ; SOURCE TYPE = VOLUME :
HOUR SCALAR HOUR SCALAR HOUR SCALAR HOUR SCALAR HOUR SCALAR HOUR
SCALAR HOUR SCALAR HOUR SCALAR

DAY OF WEEK = WEEKDAY

1 .0000E+00 2 .0000E+00 3 .0000E+00 4 .0000E+00 5 .0000E+00 6
.0000E+00 7 .0000E+00 8 .0000E+00
9 .1000E+01 10 .1000E+01 11 .1000E+01 12 .1000E+01 13 .1000E+01 14
.1000E+01 15 .1000E+01 16 .1000E+01
17 .0000E+00 18 .0000E+00 19 .0000E+00 20 .0000E+00 21 .0000E+00 22
.0000E+00 23 .0000E+00 24 .0000E+00

DAY OF WEEK = SATURDAY

1 .0000E+00 2 .0000E+00 3 .0000E+00 4 .0000E+00 5 .0000E+00 6
.0000E+00 7 .0000E+00 8 .0000E+00
9 .0000E+00 10 .0000E+00 11 .0000E+00 12 .0000E+00 13 .0000E+00 14
.0000E+00 15 .0000E+00 16 .0000E+00
17 .0000E+00 18 .0000E+00 19 .0000E+00 20 .0000E+00 21 .0000E+00 22
.0000E+00 23 .0000E+00 24 .0000E+00

DAY OF WEEK = SUNDAY

1 .0000E+00 2 .0000E+00 3 .0000E+00 4 .0000E+00 5 .0000E+00 6
.0000E+00 7 .0000E+00 8 .0000E+00
9 .0000E+00 10 .0000E+00 11 .0000E+00 12 .0000E+00 13 .0000E+00 14
.0000E+00 15 .0000E+00 16 .0000E+00
17 .0000E+00 18 .0000E+00 19 .0000E+00 20 .0000E+00 21 .0000E+00 22
.0000E+00 23 .0000E+00 24 .0000E+00

*** AERMOD - VERSION 22112 *** C:\Users\Michael Tirohn\Desktop\HRAs\14073 Discovery
Village\14073 O *** 01/26/23

*** AERMET - VERSION 16216 ***

14:16:46

PAGE 117

*** MODELOPTs: RegDFAULT CONC ELEV URBAN ADJ_U*

* SOURCE EMISSION RATE SCALARS WHICH VARY DIURNALLY AND BY DAY OF WEEK
(HRDOW) *

SOURCE ID = L0000082 ; SOURCE TYPE = VOLUME :
HOUR SCALAR HOUR SCALAR HOUR SCALAR HOUR SCALAR HOUR SCALAR HOUR
SCALAR HOUR SCALAR HOUR SCALAR

DAY OF WEEK = WEEKDAY

1 .0000E+00 2 .0000E+00 3 .0000E+00 4 .0000E+00 5 .0000E+00 6
.0000E+00 7 .0000E+00 8 .0000E+00
9 .1000E+01 10 .1000E+01 11 .1000E+01 12 .1000E+01 13 .1000E+01 14
.1000E+01 15 .1000E+01 16 .1000E+01

17 .0000E+00 18 .0000E+00 19 .0000E+00 20 .0000E+00 21 .0000E+00 22
.0000E+00 23 .0000E+00 24 .0000E+00

DAY OF WEEK = SATURDAY

1 .0000E+00 2 .0000E+00 3 .0000E+00 4 .0000E+00 5 .0000E+00 6
.0000E+00 7 .0000E+00 8 .0000E+00
9 .0000E+00 10 .0000E+00 11 .0000E+00 12 .0000E+00 13 .0000E+00 14
.0000E+00 15 .0000E+00 16 .0000E+00
17 .0000E+00 18 .0000E+00 19 .0000E+00 20 .0000E+00 21 .0000E+00 22
.0000E+00 23 .0000E+00 24 .0000E+00

DAY OF WEEK = SUNDAY

1 .0000E+00 2 .0000E+00 3 .0000E+00 4 .0000E+00 5 .0000E+00 6
.0000E+00 7 .0000E+00 8 .0000E+00
9 .0000E+00 10 .0000E+00 11 .0000E+00 12 .0000E+00 13 .0000E+00 14
.0000E+00 15 .0000E+00 16 .0000E+00
17 .0000E+00 18 .0000E+00 19 .0000E+00 20 .0000E+00 21 .0000E+00 22
.0000E+00 23 .0000E+00 24 .0000E+00

*** AERMOD - VERSION 22112 *** C:\Users\Michael Tirohn\Desktop\HRAs\14073 Discovery
Village\14073 O *** 01/26/23
*** AERMET - VERSION 16216 ***
*** 14:16:46

PAGE 118

*** MODELOPTs: RegDFAULT CONC ELEV URBAN ADJ_U*

* SOURCE EMISSION RATE SCALARS WHICH VARY DIURNALLY AND BY DAY OF WEEK
(HRDOW) *

SOURCE ID = L0000083 ; SOURCE TYPE = VOLUME :
HOUR SCALAR HOUR SCALAR HOUR SCALAR HOUR SCALAR HOUR SCALAR HOUR
SCALAR HOUR SCALAR HOUR SCALAR

DAY OF WEEK = WEEKDAY

1 .0000E+00 2 .0000E+00 3 .0000E+00 4 .0000E+00 5 .0000E+00 6
.0000E+00 7 .0000E+00 8 .0000E+00
9 .1000E+01 10 .1000E+01 11 .1000E+01 12 .1000E+01 13 .1000E+01 14
.1000E+01 15 .1000E+01 16 .1000E+01
17 .0000E+00 18 .0000E+00 19 .0000E+00 20 .0000E+00 21 .0000E+00 22
.0000E+00 23 .0000E+00 24 .0000E+00

DAY OF WEEK = SATURDAY

1 .0000E+00 2 .0000E+00 3 .0000E+00 4 .0000E+00 5 .0000E+00 6
.0000E+00 7 .0000E+00 8 .0000E+00
9 .0000E+00 10 .0000E+00 11 .0000E+00 12 .0000E+00 13 .0000E+00 14
.0000E+00 15 .0000E+00 16 .0000E+00
17 .0000E+00 18 .0000E+00 19 .0000E+00 20 .0000E+00 21 .0000E+00 22
.0000E+00 23 .0000E+00 24 .0000E+00

DAY OF WEEK = SUNDAY

1 .0000E+00 2 .0000E+00 3 .0000E+00 4 .0000E+00 5 .0000E+00 6
.0000E+00 7 .0000E+00 8 .0000E+00
9 .0000E+00 10 .0000E+00 11 .0000E+00 12 .0000E+00 13 .0000E+00 14
.0000E+00 15 .0000E+00 16 .0000E+00
17 .0000E+00 18 .0000E+00 19 .0000E+00 20 .0000E+00 21 .0000E+00 22
.0000E+00 23 .0000E+00 24 .0000E+00

*** AERMOD - VERSION 22112 *** C:\Users\Michael Tirohn\Desktop\HRAs\14073 Discovery
Village\14073 O *** 01/26/23
*** AERMET - VERSION 16216 ***
*** 14:16:46

PAGE 119

*** MODELOPTs: RegDFAULT CONC ELEV URBAN ADJ_U*

* SOURCE EMISSION RATE SCALARS WHICH VARY DIURNALLY AND BY DAY OF WEEK
(HRDOW) *

SOURCE ID = L0000084 ; SOURCE TYPE = VOLUME :
HOUR SCALAR HOUR SCALAR HOUR SCALAR HOUR SCALAR HOUR SCALAR HOUR

SCALAR HOUR SCALAR HOUR SCALAR

DAY OF WEEK = WEEKDAY

1 .0000E+00 2 .0000E+00 3 .0000E+00 4 .0000E+00 5 .0000E+00 6
.0000E+00 7 .0000E+00 8 .0000E+00
9 .1000E+01 10 .1000E+01 11 .1000E+01 12 .1000E+01 13 .1000E+01 14
.1000E+01 15 .1000E+01 16 .1000E+01
17 .0000E+00 18 .0000E+00 19 .0000E+00 20 .0000E+00 21 .0000E+00 22
.0000E+00 23 .0000E+00 24 .0000E+00

DAY OF WEEK = SATURDAY

1 .0000E+00 2 .0000E+00 3 .0000E+00 4 .0000E+00 5 .0000E+00 6
.0000E+00 7 .0000E+00 8 .0000E+00
9 .0000E+00 10 .0000E+00 11 .0000E+00 12 .0000E+00 13 .0000E+00 14
.0000E+00 15 .0000E+00 16 .0000E+00
17 .0000E+00 18 .0000E+00 19 .0000E+00 20 .0000E+00 21 .0000E+00 22
.0000E+00 23 .0000E+00 24 .0000E+00

DAY OF WEEK = SUNDAY

1 .0000E+00 2 .0000E+00 3 .0000E+00 4 .0000E+00 5 .0000E+00 6
.0000E+00 7 .0000E+00 8 .0000E+00
9 .0000E+00 10 .0000E+00 11 .0000E+00 12 .0000E+00 13 .0000E+00 14
.0000E+00 15 .0000E+00 16 .0000E+00
17 .0000E+00 18 .0000E+00 19 .0000E+00 20 .0000E+00 21 .0000E+00 22
.0000E+00 23 .0000E+00 24 .0000E+00

*** AERMOD - VERSION 22112 *** C:\Users\Michael Tirohn\Desktop\HRAs\14073 Discovery
Village\14073 O *** 01/26/23
*** AERMET - VERSION 16216 ***
*** 14:16:46

PAGE 120

*** MODELOPTs: RegDFault CONC ELEV URBAN ADJ_U*

* SOURCE EMISSION RATE SCALARS WHICH VARY DIURNALLY AND BY DAY OF WEEK
(HRDOW) *

SOURCE ID = L0000085 ; SOURCE TYPE = VOLUME :
HOUR SCALAR HOUR SCALAR HOUR SCALAR HOUR SCALAR HOUR SCALAR HOUR
SCALAR HOUR SCALAR HOUR SCALAR

DAY OF WEEK = WEEKDAY

1 .0000E+00 2 .0000E+00 3 .0000E+00 4 .0000E+00 5 .0000E+00 6
.0000E+00 7 .0000E+00 8 .0000E+00
9 .1000E+01 10 .1000E+01 11 .1000E+01 12 .1000E+01 13 .1000E+01 14
.1000E+01 15 .1000E+01 16 .1000E+01
17 .0000E+00 18 .0000E+00 19 .0000E+00 20 .0000E+00 21 .0000E+00 22
.0000E+00 23 .0000E+00 24 .0000E+00

DAY OF WEEK = SATURDAY

1 .0000E+00 2 .0000E+00 3 .0000E+00 4 .0000E+00 5 .0000E+00 6
.0000E+00 7 .0000E+00 8 .0000E+00
9 .0000E+00 10 .0000E+00 11 .0000E+00 12 .0000E+00 13 .0000E+00 14
.0000E+00 15 .0000E+00 16 .0000E+00
17 .0000E+00 18 .0000E+00 19 .0000E+00 20 .0000E+00 21 .0000E+00 22
.0000E+00 23 .0000E+00 24 .0000E+00

DAY OF WEEK = SUNDAY

1 .0000E+00 2 .0000E+00 3 .0000E+00 4 .0000E+00 5 .0000E+00 6
.0000E+00 7 .0000E+00 8 .0000E+00
9 .0000E+00 10 .0000E+00 11 .0000E+00 12 .0000E+00 13 .0000E+00 14
.0000E+00 15 .0000E+00 16 .0000E+00
17 .0000E+00 18 .0000E+00 19 .0000E+00 20 .0000E+00 21 .0000E+00 22
.0000E+00 23 .0000E+00 24 .0000E+00

*** AERMOD - VERSION 22112 *** C:\Users\Michael Tirohn\Desktop\HRAs\14073 Discovery
Village\14073 O *** 01/26/23
*** AERMET - VERSION 16216 ***
*** 14:16:46

*** MODELOPTs: RegDFAULT CONC ELEV URBAN ADJ_U*

* SOURCE EMISSION RATE SCALARS WHICH VARY DIURNALLY AND BY DAY OF WEEK (HRDOW) *

SOURCE ID = L0000086 ; SOURCE TYPE = VOLUME :
HOURLY SCALAR HOURLY SCALAR HOURLY SCALAR HOURLY SCALAR HOURLY SCALAR
SCALAR HOURLY SCALAR HOURLY SCALAR HOURLY SCALAR

DAY OF WEEK = WEEKDAY

1 .0000E+00 2 .0000E+00 3 .0000E+00 4 .0000E+00 5 .0000E+00 6
.0000E+00 7 .0000E+00 8 .0000E+00
9 .1000E+01 10 .1000E+01 11 .1000E+01 12 .1000E+01 13 .1000E+01 14
.1000E+01 15 .1000E+01 16 .1000E+01
17 .0000E+00 18 .0000E+00 19 .0000E+00 20 .0000E+00 21 .0000E+00 22
.0000E+00 23 .0000E+00 24 .0000E+00

DAY OF WEEK = SATURDAY

1 .0000E+00 2 .0000E+00 3 .0000E+00 4 .0000E+00 5 .0000E+00 6
.0000E+00 7 .0000E+00 8 .0000E+00
9 .0000E+00 10 .0000E+00 11 .0000E+00 12 .0000E+00 13 .0000E+00 14
.0000E+00 15 .0000E+00 16 .0000E+00
17 .0000E+00 18 .0000E+00 19 .0000E+00 20 .0000E+00 21 .0000E+00 22
.0000E+00 23 .0000E+00 24 .0000E+00

DAY OF WEEK = SUNDAY

1 .0000E+00 2 .0000E+00 3 .0000E+00 4 .0000E+00 5 .0000E+00 6
.0000E+00 7 .0000E+00 8 .0000E+00
9 .0000E+00 10 .0000E+00 11 .0000E+00 12 .0000E+00 13 .0000E+00 14
.0000E+00 15 .0000E+00 16 .0000E+00
17 .0000E+00 18 .0000E+00 19 .0000E+00 20 .0000E+00 21 .0000E+00 22
.0000E+00 23 .0000E+00 24 .0000E+00

*** AERMOD - VERSION 22112 *** C:\Users\Michael Tirohn\Desktop\HRAs\14073 Discovery Village\14073 O *** 01/26/23

*** AERMET - VERSION 16216 ***

*** 14:16:46

*** MODELOPTs: RegDFAULT CONC ELEV URBAN ADJ_U*

* SOURCE EMISSION RATE SCALARS WHICH VARY DIURNALLY AND BY DAY OF WEEK (HRDOW) *

SOURCE ID = L0000087 ; SOURCE TYPE = VOLUME :
HOURLY SCALAR HOURLY SCALAR HOURLY SCALAR HOURLY SCALAR HOURLY SCALAR
SCALAR HOURLY SCALAR HOURLY SCALAR HOURLY SCALAR

DAY OF WEEK = WEEKDAY

1 .0000E+00 2 .0000E+00 3 .0000E+00 4 .0000E+00 5 .0000E+00 6
.0000E+00 7 .0000E+00 8 .0000E+00
9 .1000E+01 10 .1000E+01 11 .1000E+01 12 .1000E+01 13 .1000E+01 14
.1000E+01 15 .1000E+01 16 .1000E+01
17 .0000E+00 18 .0000E+00 19 .0000E+00 20 .0000E+00 21 .0000E+00 22
.0000E+00 23 .0000E+00 24 .0000E+00

DAY OF WEEK = SATURDAY

1 .0000E+00 2 .0000E+00 3 .0000E+00 4 .0000E+00 5 .0000E+00 6
.0000E+00 7 .0000E+00 8 .0000E+00
9 .0000E+00 10 .0000E+00 11 .0000E+00 12 .0000E+00 13 .0000E+00 14
.0000E+00 15 .0000E+00 16 .0000E+00
17 .0000E+00 18 .0000E+00 19 .0000E+00 20 .0000E+00 21 .0000E+00 22
.0000E+00 23 .0000E+00 24 .0000E+00

DAY OF WEEK = SUNDAY

1 .0000E+00 2 .0000E+00 3 .0000E+00 4 .0000E+00 5 .0000E+00 6
.0000E+00 7 .0000E+00 8 .0000E+00
9 .0000E+00 10 .0000E+00 11 .0000E+00 12 .0000E+00 13 .0000E+00 14

.0000E+00 15 .0000E+00 16 .0000E+00
17 .0000E+00 18 .0000E+00 19 .0000E+00 20 .0000E+00 21 .0000E+00 22
.0000E+00 23 .0000E+00 24 .0000E+00
*** AERMOD - VERSION 22112 *** C:\Users\Michael Tirohn\Desktop\HRAs\14073 Discovery
Village\14073 O *** 01/26/23
*** AERMET - VERSION 16216 ***
*** 14:16:46

PAGE 123

*** MODELOPTs: RegDFAULT CONC ELEV URBAN ADJ_U*

* SOURCE EMISSION RATE SCALARS WHICH VARY DIURNALLY AND BY DAY OF WEEK
(HRDOW) *

SOURCE ID = L0000088 ; SOURCE TYPE = VOLUME :
HOUR SCALAR HOUR SCALAR HOUR SCALAR HOUR SCALAR HOUR SCALAR HOUR
SCALAR HOUR SCALAR HOUR SCALAR

DAY OF WEEK = WEEKDAY

1 .0000E+00 2 .0000E+00 3 .0000E+00 4 .0000E+00 5 .0000E+00 6
.0000E+00 7 .0000E+00 8 .0000E+00
9 .1000E+01 10 .1000E+01 11 .1000E+01 12 .1000E+01 13 .1000E+01 14
.1000E+01 15 .1000E+01 16 .1000E+01
17 .0000E+00 18 .0000E+00 19 .0000E+00 20 .0000E+00 21 .0000E+00 22
.0000E+00 23 .0000E+00 24 .0000E+00

DAY OF WEEK = SATURDAY

1 .0000E+00 2 .0000E+00 3 .0000E+00 4 .0000E+00 5 .0000E+00 6
.0000E+00 7 .0000E+00 8 .0000E+00
9 .0000E+00 10 .0000E+00 11 .0000E+00 12 .0000E+00 13 .0000E+00 14
.0000E+00 15 .0000E+00 16 .0000E+00
17 .0000E+00 18 .0000E+00 19 .0000E+00 20 .0000E+00 21 .0000E+00 22
.0000E+00 23 .0000E+00 24 .0000E+00

DAY OF WEEK = SUNDAY

1 .0000E+00 2 .0000E+00 3 .0000E+00 4 .0000E+00 5 .0000E+00 6
.0000E+00 7 .0000E+00 8 .0000E+00
9 .0000E+00 10 .0000E+00 11 .0000E+00 12 .0000E+00 13 .0000E+00 14
.0000E+00 15 .0000E+00 16 .0000E+00
17 .0000E+00 18 .0000E+00 19 .0000E+00 20 .0000E+00 21 .0000E+00 22
.0000E+00 23 .0000E+00 24 .0000E+00

*** AERMOD - VERSION 22112 *** C:\Users\Michael Tirohn\Desktop\HRAs\14073 Discovery
Village\14073 O *** 01/26/23
*** AERMET - VERSION 16216 ***
*** 14:16:46

PAGE 124

*** MODELOPTs: RegDFAULT CONC ELEV URBAN ADJ_U*

* SOURCE EMISSION RATE SCALARS WHICH VARY DIURNALLY AND BY DAY OF WEEK
(HRDOW) *

SOURCE ID = L0000089 ; SOURCE TYPE = VOLUME :
HOUR SCALAR HOUR SCALAR HOUR SCALAR HOUR SCALAR HOUR SCALAR HOUR
SCALAR HOUR SCALAR HOUR SCALAR

DAY OF WEEK = WEEKDAY

1 .0000E+00 2 .0000E+00 3 .0000E+00 4 .0000E+00 5 .0000E+00 6
.0000E+00 7 .0000E+00 8 .0000E+00
9 .1000E+01 10 .1000E+01 11 .1000E+01 12 .1000E+01 13 .1000E+01 14
.1000E+01 15 .1000E+01 16 .1000E+01
17 .0000E+00 18 .0000E+00 19 .0000E+00 20 .0000E+00 21 .0000E+00 22
.0000E+00 23 .0000E+00 24 .0000E+00

DAY OF WEEK = SATURDAY

1 .0000E+00 2 .0000E+00 3 .0000E+00 4 .0000E+00 5 .0000E+00 6
.0000E+00 7 .0000E+00 8 .0000E+00

9 .0000E+00 10 .0000E+00 11 .0000E+00 12 .0000E+00 13 .0000E+00 14
.0000E+00 15 .0000E+00 16 .0000E+00
17 .0000E+00 18 .0000E+00 19 .0000E+00 20 .0000E+00 21 .0000E+00 22
.0000E+00 23 .0000E+00 24 .0000E+00

DAY OF WEEK = SUNDAY

1 .0000E+00 2 .0000E+00 3 .0000E+00 4 .0000E+00 5 .0000E+00 6
.0000E+00 7 .0000E+00 8 .0000E+00
9 .0000E+00 10 .0000E+00 11 .0000E+00 12 .0000E+00 13 .0000E+00 14
.0000E+00 15 .0000E+00 16 .0000E+00
17 .0000E+00 18 .0000E+00 19 .0000E+00 20 .0000E+00 21 .0000E+00 22
.0000E+00 23 .0000E+00 24 .0000E+00

*** AERMOD - VERSION 22112 *** C:\Users\Michael Tirohn\Desktop\HRAs\14073 Discovery
Village\14073 O *** 01/26/23

*** AERMET - VERSION 16216 ***

*** 14:16:46

PAGE 125

*** MODELOPTs: RegDFAULT CONC ELEV URBAN ADJ_U*

* SOURCE EMISSION RATE SCALARS WHICH VARY DIURNALLY AND BY DAY OF WEEK
(HRDOW) *

SOURCE ID = L0000090 ; SOURCE TYPE = VOLUME :
HOUR SCALAR HOUR SCALAR HOUR SCALAR HOUR SCALAR HOUR SCALAR HOUR
SCALAR HOUR SCALAR HOUR SCALAR

DAY OF WEEK = WEEKDAY

1 .0000E+00 2 .0000E+00 3 .0000E+00 4 .0000E+00 5 .0000E+00 6
.0000E+00 7 .0000E+00 8 .0000E+00
9 .1000E+01 10 .1000E+01 11 .1000E+01 12 .1000E+01 13 .1000E+01 14
.1000E+01 15 .1000E+01 16 .1000E+01
17 .0000E+00 18 .0000E+00 19 .0000E+00 20 .0000E+00 21 .0000E+00 22
.0000E+00 23 .0000E+00 24 .0000E+00

DAY OF WEEK = SATURDAY

1 .0000E+00 2 .0000E+00 3 .0000E+00 4 .0000E+00 5 .0000E+00 6
.0000E+00 7 .0000E+00 8 .0000E+00
9 .0000E+00 10 .0000E+00 11 .0000E+00 12 .0000E+00 13 .0000E+00 14
.0000E+00 15 .0000E+00 16 .0000E+00
17 .0000E+00 18 .0000E+00 19 .0000E+00 20 .0000E+00 21 .0000E+00 22
.0000E+00 23 .0000E+00 24 .0000E+00

DAY OF WEEK = SUNDAY

1 .0000E+00 2 .0000E+00 3 .0000E+00 4 .0000E+00 5 .0000E+00 6
.0000E+00 7 .0000E+00 8 .0000E+00
9 .0000E+00 10 .0000E+00 11 .0000E+00 12 .0000E+00 13 .0000E+00 14
.0000E+00 15 .0000E+00 16 .0000E+00
17 .0000E+00 18 .0000E+00 19 .0000E+00 20 .0000E+00 21 .0000E+00 22
.0000E+00 23 .0000E+00 24 .0000E+00

*** AERMOD - VERSION 22112 *** C:\Users\Michael Tirohn\Desktop\HRAs\14073 Discovery
Village\14073 O *** 01/26/23

*** AERMET - VERSION 16216 ***

*** 14:16:46

PAGE 126

*** MODELOPTs: RegDFAULT CONC ELEV URBAN ADJ_U*

* SOURCE EMISSION RATE SCALARS WHICH VARY DIURNALLY AND BY DAY OF WEEK
(HRDOW) *

SOURCE ID = L0000091 ; SOURCE TYPE = VOLUME :
HOUR SCALAR HOUR SCALAR HOUR SCALAR HOUR SCALAR HOUR SCALAR HOUR
SCALAR HOUR SCALAR HOUR SCALAR

DAY OF WEEK = WEEKDAY

1 .0000E+00 2 .0000E+00 3 .0000E+00 4 .0000E+00 5 .0000E+00 6

.0000E+00 7 .0000E+00 8 .0000E+00
9 .1000E+01 10 .1000E+01 11 .1000E+01 12 .1000E+01 13 .1000E+01 14
.1000E+01 15 .1000E+01 16 .1000E+01
17 .0000E+00 18 .0000E+00 19 .0000E+00 20 .0000E+00 21 .0000E+00 22
.0000E+00 23 .0000E+00 24 .0000E+00

DAY OF WEEK = SATURDAY

1 .0000E+00 2 .0000E+00 3 .0000E+00 4 .0000E+00 5 .0000E+00 6
.0000E+00 7 .0000E+00 8 .0000E+00
9 .0000E+00 10 .0000E+00 11 .0000E+00 12 .0000E+00 13 .0000E+00 14
.0000E+00 15 .0000E+00 16 .0000E+00
17 .0000E+00 18 .0000E+00 19 .0000E+00 20 .0000E+00 21 .0000E+00 22
.0000E+00 23 .0000E+00 24 .0000E+00

DAY OF WEEK = SUNDAY

1 .0000E+00 2 .0000E+00 3 .0000E+00 4 .0000E+00 5 .0000E+00 6
.0000E+00 7 .0000E+00 8 .0000E+00
9 .0000E+00 10 .0000E+00 11 .0000E+00 12 .0000E+00 13 .0000E+00 14
.0000E+00 15 .0000E+00 16 .0000E+00
17 .0000E+00 18 .0000E+00 19 .0000E+00 20 .0000E+00 21 .0000E+00 22
.0000E+00 23 .0000E+00 24 .0000E+00

*** AERMOD - VERSION 22112 *** C:\Users\Michael Tirohn\Desktop\HRAs\14073 Discovery
Village\14073 O *** 01/26/23
*** AERMET - VERSION 16216 ***
*** 14:16:46

PAGE 127

*** MODELOPTs: RegDFAULT CONC ELEV URBAN ADJ_U*

* SOURCE EMISSION RATE SCALARS WHICH VARY DIURNALLY AND BY DAY OF WEEK
(HRDOW) *

SOURCE ID = L0000092 ; SOURCE TYPE = VOLUME :
HOUR SCALAR HOUR SCALAR HOUR SCALAR HOUR SCALAR HOUR SCALAR HOUR
SCALAR HOUR SCALAR HOUR SCALAR

DAY OF WEEK = WEEKDAY

1 .0000E+00 2 .0000E+00 3 .0000E+00 4 .0000E+00 5 .0000E+00 6
.0000E+00 7 .0000E+00 8 .0000E+00
9 .1000E+01 10 .1000E+01 11 .1000E+01 12 .1000E+01 13 .1000E+01 14
.1000E+01 15 .1000E+01 16 .1000E+01
17 .0000E+00 18 .0000E+00 19 .0000E+00 20 .0000E+00 21 .0000E+00 22
.0000E+00 23 .0000E+00 24 .0000E+00

DAY OF WEEK = SATURDAY

1 .0000E+00 2 .0000E+00 3 .0000E+00 4 .0000E+00 5 .0000E+00 6
.0000E+00 7 .0000E+00 8 .0000E+00
9 .0000E+00 10 .0000E+00 11 .0000E+00 12 .0000E+00 13 .0000E+00 14
.0000E+00 15 .0000E+00 16 .0000E+00
17 .0000E+00 18 .0000E+00 19 .0000E+00 20 .0000E+00 21 .0000E+00 22
.0000E+00 23 .0000E+00 24 .0000E+00

DAY OF WEEK = SUNDAY

1 .0000E+00 2 .0000E+00 3 .0000E+00 4 .0000E+00 5 .0000E+00 6
.0000E+00 7 .0000E+00 8 .0000E+00
9 .0000E+00 10 .0000E+00 11 .0000E+00 12 .0000E+00 13 .0000E+00 14
.0000E+00 15 .0000E+00 16 .0000E+00
17 .0000E+00 18 .0000E+00 19 .0000E+00 20 .0000E+00 21 .0000E+00 22
.0000E+00 23 .0000E+00 24 .0000E+00

*** AERMOD - VERSION 22112 *** C:\Users\Michael Tirohn\Desktop\HRAs\14073 Discovery
Village\14073 O *** 01/26/23
*** AERMET - VERSION 16216 ***
*** 14:16:46

PAGE 128

*** MODELOPTs: RegDFAULT CONC ELEV URBAN ADJ_U*

* SOURCE EMISSION RATE SCALARS WHICH VARY DIURNALLY AND BY DAY OF WEEK
(HRDOW) *

SOURCE ID = L0000093 ; SOURCE TYPE = VOLUME :
HOUR SCALAR HOUR SCALAR HOUR SCALAR HOUR SCALAR HOUR SCALAR HOUR
SCALAR HOUR SCALAR HOUR SCALAR

DAY OF WEEK = WEEKDAY

1 .0000E+00 2 .0000E+00 3 .0000E+00 4 .0000E+00 5 .0000E+00 6
.0000E+00 7 .0000E+00 8 .0000E+00
9 .1000E+01 10 .1000E+01 11 .1000E+01 12 .1000E+01 13 .1000E+01 14
.1000E+01 15 .1000E+01 16 .1000E+01
17 .0000E+00 18 .0000E+00 19 .0000E+00 20 .0000E+00 21 .0000E+00 22
.0000E+00 23 .0000E+00 24 .0000E+00

DAY OF WEEK = SATURDAY

1 .0000E+00 2 .0000E+00 3 .0000E+00 4 .0000E+00 5 .0000E+00 6
.0000E+00 7 .0000E+00 8 .0000E+00
9 .0000E+00 10 .0000E+00 11 .0000E+00 12 .0000E+00 13 .0000E+00 14
.0000E+00 15 .0000E+00 16 .0000E+00
17 .0000E+00 18 .0000E+00 19 .0000E+00 20 .0000E+00 21 .0000E+00 22
.0000E+00 23 .0000E+00 24 .0000E+00

DAY OF WEEK = SUNDAY

1 .0000E+00 2 .0000E+00 3 .0000E+00 4 .0000E+00 5 .0000E+00 6
.0000E+00 7 .0000E+00 8 .0000E+00
9 .0000E+00 10 .0000E+00 11 .0000E+00 12 .0000E+00 13 .0000E+00 14
.0000E+00 15 .0000E+00 16 .0000E+00
17 .0000E+00 18 .0000E+00 19 .0000E+00 20 .0000E+00 21 .0000E+00 22
.0000E+00 23 .0000E+00 24 .0000E+00

*** AERMOD - VERSION 22112 *** C:\Users\Michael Tirohn\Desktop\HRAs\14073 Discovery
Village\14073 O *** 01/26/23
*** AERMET - VERSION 16216 ***
*** 14:16:46

PAGE 129

*** MODELOPTs: RegDFAULT CONC ELEV URBAN ADJ_U*

* SOURCE EMISSION RATE SCALARS WHICH VARY DIURNALLY AND BY DAY OF WEEK
(HRDOW) *

SOURCE ID = L0000094 ; SOURCE TYPE = VOLUME :
HOUR SCALAR HOUR SCALAR HOUR SCALAR HOUR SCALAR HOUR SCALAR HOUR
SCALAR HOUR SCALAR HOUR SCALAR

DAY OF WEEK = WEEKDAY

1 .0000E+00 2 .0000E+00 3 .0000E+00 4 .0000E+00 5 .0000E+00 6
.0000E+00 7 .0000E+00 8 .0000E+00
9 .1000E+01 10 .1000E+01 11 .1000E+01 12 .1000E+01 13 .1000E+01 14
.1000E+01 15 .1000E+01 16 .1000E+01
17 .0000E+00 18 .0000E+00 19 .0000E+00 20 .0000E+00 21 .0000E+00 22
.0000E+00 23 .0000E+00 24 .0000E+00

DAY OF WEEK = SATURDAY

1 .0000E+00 2 .0000E+00 3 .0000E+00 4 .0000E+00 5 .0000E+00 6
.0000E+00 7 .0000E+00 8 .0000E+00
9 .0000E+00 10 .0000E+00 11 .0000E+00 12 .0000E+00 13 .0000E+00 14
.0000E+00 15 .0000E+00 16 .0000E+00
17 .0000E+00 18 .0000E+00 19 .0000E+00 20 .0000E+00 21 .0000E+00 22
.0000E+00 23 .0000E+00 24 .0000E+00

DAY OF WEEK = SUNDAY

1 .0000E+00 2 .0000E+00 3 .0000E+00 4 .0000E+00 5 .0000E+00 6
.0000E+00 7 .0000E+00 8 .0000E+00
9 .0000E+00 10 .0000E+00 11 .0000E+00 12 .0000E+00 13 .0000E+00 14
.0000E+00 15 .0000E+00 16 .0000E+00
17 .0000E+00 18 .0000E+00 19 .0000E+00 20 .0000E+00 21 .0000E+00 22
.0000E+00 23 .0000E+00 24 .0000E+00

*** AERMOD - VERSION 22112 *** C:\Users\Michael Tirohn\Desktop\HRAs\14073 Discovery
Village\14073 O *** 01/26/23

*** MODELOPTs: RegDEFAULT CONC ELEV URBAN ADJ_U*

* SOURCE EMISSION RATE SCALARS WHICH VARY DIURNALLY AND BY DAY OF WEEK (HRDOW) *

SOURCE ID = L0000095 ; SOURCE TYPE = VOLUME :
HOUR SCALAR HOUR SCALAR HOUR SCALAR HOUR SCALAR HOUR SCALAR HOUR
SCALAR HOUR SCALAR HOUR SCALAR

DAY OF WEEK = WEEKDAY

1 .0000E+00 2 .0000E+00 3 .0000E+00 4 .0000E+00 5 .0000E+00 6
.0000E+00 7 .0000E+00 8 .0000E+00
9 .1000E+01 10 .1000E+01 11 .1000E+01 12 .1000E+01 13 .1000E+01 14
.1000E+01 15 .1000E+01 16 .1000E+01
17 .0000E+00 18 .0000E+00 19 .0000E+00 20 .0000E+00 21 .0000E+00 22
.0000E+00 23 .0000E+00 24 .0000E+00

DAY OF WEEK = SATURDAY

1 .0000E+00 2 .0000E+00 3 .0000E+00 4 .0000E+00 5 .0000E+00 6
.0000E+00 7 .0000E+00 8 .0000E+00
9 .0000E+00 10 .0000E+00 11 .0000E+00 12 .0000E+00 13 .0000E+00 14
.0000E+00 15 .0000E+00 16 .0000E+00
17 .0000E+00 18 .0000E+00 19 .0000E+00 20 .0000E+00 21 .0000E+00 22
.0000E+00 23 .0000E+00 24 .0000E+00

DAY OF WEEK = SUNDAY

1 .0000E+00 2 .0000E+00 3 .0000E+00 4 .0000E+00 5 .0000E+00 6
.0000E+00 7 .0000E+00 8 .0000E+00
9 .0000E+00 10 .0000E+00 11 .0000E+00 12 .0000E+00 13 .0000E+00 14
.0000E+00 15 .0000E+00 16 .0000E+00
17 .0000E+00 18 .0000E+00 19 .0000E+00 20 .0000E+00 21 .0000E+00 22
.0000E+00 23 .0000E+00 24 .0000E+00

*** AERMOD - VERSION 22112 *** C:\Users\Michael Tirohn\Desktop\HRAs\14073 Discovery
Village\14073 O *** 01/26/23
*** AERMET - VERSION 16216 ***
*** 14:16:46

*** MODELOPTs: RegDEFAULT CONC ELEV URBAN ADJ_U*

* SOURCE EMISSION RATE SCALARS WHICH VARY DIURNALLY AND BY DAY OF WEEK (HRDOW) *

SOURCE ID = L0000096 ; SOURCE TYPE = VOLUME :
HOUR SCALAR HOUR SCALAR HOUR SCALAR HOUR SCALAR HOUR SCALAR HOUR
SCALAR HOUR SCALAR HOUR SCALAR

DAY OF WEEK = WEEKDAY

1 .0000E+00 2 .0000E+00 3 .0000E+00 4 .0000E+00 5 .0000E+00 6
.0000E+00 7 .0000E+00 8 .0000E+00
9 .1000E+01 10 .1000E+01 11 .1000E+01 12 .1000E+01 13 .1000E+01 14
.1000E+01 15 .1000E+01 16 .1000E+01
17 .0000E+00 18 .0000E+00 19 .0000E+00 20 .0000E+00 21 .0000E+00 22
.0000E+00 23 .0000E+00 24 .0000E+00

DAY OF WEEK = SATURDAY

1 .0000E+00 2 .0000E+00 3 .0000E+00 4 .0000E+00 5 .0000E+00 6
.0000E+00 7 .0000E+00 8 .0000E+00
9 .0000E+00 10 .0000E+00 11 .0000E+00 12 .0000E+00 13 .0000E+00 14
.0000E+00 15 .0000E+00 16 .0000E+00
17 .0000E+00 18 .0000E+00 19 .0000E+00 20 .0000E+00 21 .0000E+00 22
.0000E+00 23 .0000E+00 24 .0000E+00

DAY OF WEEK = SUNDAY

1 .0000E+00 2 .0000E+00 3 .0000E+00 4 .0000E+00 5 .0000E+00 6
.0000E+00 7 .0000E+00 8 .0000E+00
9 .0000E+00 10 .0000E+00 11 .0000E+00 12 .0000E+00 13 .0000E+00 14
.0000E+00 15 .0000E+00 16 .0000E+00
17 .0000E+00 18 .0000E+00 19 .0000E+00 20 .0000E+00 21 .0000E+00 22
.0000E+00 23 .0000E+00 24 .0000E+00

*** AERMOD - VERSION 22112 *** C:\Users\Michael Tirohn\Desktop\HRAs\14073 Discovery
Village\14073 O *** 01/26/23
*** AERMET - VERSION 16216 ***
*** 14:16:46

PAGE 132

*** MODELOPTs: RegDFAULT CONC ELEV URBAN ADJ_U*

* SOURCE EMISSION RATE SCALARS WHICH VARY DIURNALLY AND BY DAY OF WEEK
(HRDOW) *

SOURCE ID = L0000097 ; SOURCE TYPE = VOLUME :
HOUR SCALAR HOUR SCALAR HOUR SCALAR HOUR SCALAR HOUR
SCALAR HOUR SCALAR HOUR SCALAR

DAY OF WEEK = WEEKDAY

1 .0000E+00 2 .0000E+00 3 .0000E+00 4 .0000E+00 5 .0000E+00 6
.0000E+00 7 .0000E+00 8 .0000E+00
9 .1000E+01 10 .1000E+01 11 .1000E+01 12 .1000E+01 13 .1000E+01 14
.1000E+01 15 .1000E+01 16 .1000E+01
17 .0000E+00 18 .0000E+00 19 .0000E+00 20 .0000E+00 21 .0000E+00 22
.0000E+00 23 .0000E+00 24 .0000E+00

DAY OF WEEK = SATURDAY

1 .0000E+00 2 .0000E+00 3 .0000E+00 4 .0000E+00 5 .0000E+00 6
.0000E+00 7 .0000E+00 8 .0000E+00
9 .0000E+00 10 .0000E+00 11 .0000E+00 12 .0000E+00 13 .0000E+00 14
.0000E+00 15 .0000E+00 16 .0000E+00
17 .0000E+00 18 .0000E+00 19 .0000E+00 20 .0000E+00 21 .0000E+00 22
.0000E+00 23 .0000E+00 24 .0000E+00

DAY OF WEEK = SUNDAY

1 .0000E+00 2 .0000E+00 3 .0000E+00 4 .0000E+00 5 .0000E+00 6
.0000E+00 7 .0000E+00 8 .0000E+00
9 .0000E+00 10 .0000E+00 11 .0000E+00 12 .0000E+00 13 .0000E+00 14
.0000E+00 15 .0000E+00 16 .0000E+00
17 .0000E+00 18 .0000E+00 19 .0000E+00 20 .0000E+00 21 .0000E+00 22
.0000E+00 23 .0000E+00 24 .0000E+00

*** AERMOD - VERSION 22112 *** C:\Users\Michael Tirohn\Desktop\HRAs\14073 Discovery
Village\14073 O *** 01/26/23
*** AERMET - VERSION 16216 ***
*** 14:16:46

PAGE 133

*** MODELOPTs: RegDFAULT CONC ELEV URBAN ADJ_U*

* SOURCE EMISSION RATE SCALARS WHICH VARY DIURNALLY AND BY DAY OF WEEK
(HRDOW) *

SOURCE ID = L0000098 ; SOURCE TYPE = VOLUME :
HOUR SCALAR HOUR SCALAR HOUR SCALAR HOUR SCALAR HOUR
SCALAR HOUR SCALAR HOUR SCALAR

DAY OF WEEK = WEEKDAY

1 .0000E+00 2 .0000E+00 3 .0000E+00 4 .0000E+00 5 .0000E+00 6
.0000E+00 7 .0000E+00 8 .0000E+00
9 .1000E+01 10 .1000E+01 11 .1000E+01 12 .1000E+01 13 .1000E+01 14
.1000E+01 15 .1000E+01 16 .1000E+01
17 .0000E+00 18 .0000E+00 19 .0000E+00 20 .0000E+00 21 .0000E+00 22
.0000E+00 23 .0000E+00 24 .0000E+00

DAY OF WEEK = SATURDAY

1 .0000E+00 2 .0000E+00 3 .0000E+00 4 .0000E+00 5 .0000E+00 6
.0000E+00 7 .0000E+00 8 .0000E+00
9 .0000E+00 10 .0000E+00 11 .0000E+00 12 .0000E+00 13 .0000E+00 14
.0000E+00 15 .0000E+00 16 .0000E+00
17 .0000E+00 18 .0000E+00 19 .0000E+00 20 .0000E+00 21 .0000E+00 22
.0000E+00 23 .0000E+00 24 .0000E+00

DAY OF WEEK = SUNDAY

1 .0000E+00 2 .0000E+00 3 .0000E+00 4 .0000E+00 5 .0000E+00 6
.0000E+00 7 .0000E+00 8 .0000E+00
9 .0000E+00 10 .0000E+00 11 .0000E+00 12 .0000E+00 13 .0000E+00 14
.0000E+00 15 .0000E+00 16 .0000E+00
17 .0000E+00 18 .0000E+00 19 .0000E+00 20 .0000E+00 21 .0000E+00 22
.0000E+00 23 .0000E+00 24 .0000E+00

*** AERMOD - VERSION 22112 *** C:\Users\Michael Tirohn\Desktop\HRAs\14073 Discovery
Village\14073 O *** 01/26/23
*** AERMET - VERSION 16216 ***
*** 14:16:46

PAGE 134

*** MODELOPTs: RegDFAULT CONC ELEV URBAN ADJ_U*

* SOURCE EMISSION RATE SCALARS WHICH VARY DIURNALLY AND BY DAY OF WEEK
(HRDOW) *

SOURCE ID = L0000099 ; SOURCE TYPE = VOLUME :
HOUR SCALAR HOUR SCALAR HOUR SCALAR HOUR SCALAR HOUR SCALAR HOUR
SCALAR HOUR SCALAR HOUR SCALAR

DAY OF WEEK = WEEKDAY

1 .0000E+00 2 .0000E+00 3 .0000E+00 4 .0000E+00 5 .0000E+00 6
.0000E+00 7 .0000E+00 8 .0000E+00
9 .1000E+01 10 .1000E+01 11 .1000E+01 12 .1000E+01 13 .1000E+01 14
.1000E+01 15 .1000E+01 16 .1000E+01
17 .0000E+00 18 .0000E+00 19 .0000E+00 20 .0000E+00 21 .0000E+00 22
.0000E+00 23 .0000E+00 24 .0000E+00

DAY OF WEEK = SATURDAY

1 .0000E+00 2 .0000E+00 3 .0000E+00 4 .0000E+00 5 .0000E+00 6
.0000E+00 7 .0000E+00 8 .0000E+00
9 .0000E+00 10 .0000E+00 11 .0000E+00 12 .0000E+00 13 .0000E+00 14
.0000E+00 15 .0000E+00 16 .0000E+00
17 .0000E+00 18 .0000E+00 19 .0000E+00 20 .0000E+00 21 .0000E+00 22
.0000E+00 23 .0000E+00 24 .0000E+00

DAY OF WEEK = SUNDAY

1 .0000E+00 2 .0000E+00 3 .0000E+00 4 .0000E+00 5 .0000E+00 6
.0000E+00 7 .0000E+00 8 .0000E+00
9 .0000E+00 10 .0000E+00 11 .0000E+00 12 .0000E+00 13 .0000E+00 14
.0000E+00 15 .0000E+00 16 .0000E+00
17 .0000E+00 18 .0000E+00 19 .0000E+00 20 .0000E+00 21 .0000E+00 22
.0000E+00 23 .0000E+00 24 .0000E+00

*** AERMOD - VERSION 22112 *** C:\Users\Michael Tirohn\Desktop\HRAs\14073 Discovery
Village\14073 O *** 01/26/23
*** AERMET - VERSION 16216 ***
*** 14:16:46

PAGE 135

*** MODELOPTs: RegDFAULT CONC ELEV URBAN ADJ_U*

* SOURCE EMISSION RATE SCALARS WHICH VARY DIURNALLY AND BY DAY OF WEEK
(HRDOW) *

SOURCE ID = L0000100 ; SOURCE TYPE = VOLUME :
HOUR SCALAR HOUR SCALAR HOUR SCALAR HOUR SCALAR HOUR SCALAR HOUR
SCALAR HOUR SCALAR HOUR SCALAR

DAY OF WEEK = WEEKDAY

1 .0000E+00 2 .0000E+00 3 .0000E+00 4 .0000E+00 5 .0000E+00 6
.0000E+00 7 .0000E+00 8 .0000E+00
9 .1000E+01 10 .1000E+01 11 .1000E+01 12 .1000E+01 13 .1000E+01 14
.1000E+01 15 .1000E+01 16 .1000E+01
17 .0000E+00 18 .0000E+00 19 .0000E+00 20 .0000E+00 21 .0000E+00 22
.0000E+00 23 .0000E+00 24 .0000E+00

DAY OF WEEK = SATURDAY

1 .0000E+00 2 .0000E+00 3 .0000E+00 4 .0000E+00 5 .0000E+00 6
.0000E+00 7 .0000E+00 8 .0000E+00
9 .0000E+00 10 .0000E+00 11 .0000E+00 12 .0000E+00 13 .0000E+00 14
.0000E+00 15 .0000E+00 16 .0000E+00
17 .0000E+00 18 .0000E+00 19 .0000E+00 20 .0000E+00 21 .0000E+00 22
.0000E+00 23 .0000E+00 24 .0000E+00

DAY OF WEEK = SUNDAY

1 .0000E+00 2 .0000E+00 3 .0000E+00 4 .0000E+00 5 .0000E+00 6
.0000E+00 7 .0000E+00 8 .0000E+00
9 .0000E+00 10 .0000E+00 11 .0000E+00 12 .0000E+00 13 .0000E+00 14
.0000E+00 15 .0000E+00 16 .0000E+00
17 .0000E+00 18 .0000E+00 19 .0000E+00 20 .0000E+00 21 .0000E+00 22
.0000E+00 23 .0000E+00 24 .0000E+00

*** AERMOD - VERSION 22112 *** C:\Users\Michael Tirohn\Desktop\HRAs\14073 Discovery
Village\14073 O *** 01/26/23

*** AERMET - VERSION 16216 ***

14:16:46

PAGE 136

*** MODELOPTs: RegDEFAULT CONC ELEV URBAN ADJ_U*

* SOURCE EMISSION RATE SCALARS WHICH VARY DIURNALLY AND BY DAY OF WEEK
(HRDOW) *

SOURCE ID = L0000101 ; SOURCE TYPE = VOLUME :
HOUR SCALAR HOUR SCALAR HOUR SCALAR HOUR SCALAR HOUR SCALAR HOUR
SCALAR HOUR SCALAR HOUR SCALAR

DAY OF WEEK = WEEKDAY

1 .0000E+00 2 .0000E+00 3 .0000E+00 4 .0000E+00 5 .0000E+00 6
.0000E+00 7 .0000E+00 8 .0000E+00
9 .1000E+01 10 .1000E+01 11 .1000E+01 12 .1000E+01 13 .1000E+01 14
.1000E+01 15 .1000E+01 16 .1000E+01
17 .0000E+00 18 .0000E+00 19 .0000E+00 20 .0000E+00 21 .0000E+00 22
.0000E+00 23 .0000E+00 24 .0000E+00

DAY OF WEEK = SATURDAY

1 .0000E+00 2 .0000E+00 3 .0000E+00 4 .0000E+00 5 .0000E+00 6
.0000E+00 7 .0000E+00 8 .0000E+00
9 .0000E+00 10 .0000E+00 11 .0000E+00 12 .0000E+00 13 .0000E+00 14
.0000E+00 15 .0000E+00 16 .0000E+00
17 .0000E+00 18 .0000E+00 19 .0000E+00 20 .0000E+00 21 .0000E+00 22
.0000E+00 23 .0000E+00 24 .0000E+00

DAY OF WEEK = SUNDAY

1 .0000E+00 2 .0000E+00 3 .0000E+00 4 .0000E+00 5 .0000E+00 6
.0000E+00 7 .0000E+00 8 .0000E+00
9 .0000E+00 10 .0000E+00 11 .0000E+00 12 .0000E+00 13 .0000E+00 14
.0000E+00 15 .0000E+00 16 .0000E+00
17 .0000E+00 18 .0000E+00 19 .0000E+00 20 .0000E+00 21 .0000E+00 22
.0000E+00 23 .0000E+00 24 .0000E+00

*** AERMOD - VERSION 22112 *** C:\Users\Michael Tirohn\Desktop\HRAs\14073 Discovery
Village\14073 O *** 01/26/23

*** AERMET - VERSION 16216 ***

14:16:46

PAGE 137

*** MODELOPTs: RegDEFAULT CONC ELEV URBAN ADJ_U*

* SOURCE EMISSION RATE SCALARS WHICH VARY DIURNALLY AND BY DAY OF WEEK (HRDOW) *

SOURCE ID = L0000102 ; SOURCE TYPE = VOLUME :
HOUR SCALAR HOUR SCALAR HOUR SCALAR HOUR SCALAR HOUR SCALAR HOUR
SCALAR HOUR SCALAR HOUR SCALAR

DAY OF WEEK = WEEKDAY

1 .0000E+00 2 .0000E+00 3 .0000E+00 4 .0000E+00 5 .0000E+00 6
.0000E+00 7 .0000E+00 8 .0000E+00
9 .1000E+01 10 .1000E+01 11 .1000E+01 12 .1000E+01 13 .1000E+01 14
.1000E+01 15 .1000E+01 16 .1000E+01
17 .0000E+00 18 .0000E+00 19 .0000E+00 20 .0000E+00 21 .0000E+00 22
.0000E+00 23 .0000E+00 24 .0000E+00

DAY OF WEEK = SATURDAY

1 .0000E+00 2 .0000E+00 3 .0000E+00 4 .0000E+00 5 .0000E+00 6
.0000E+00 7 .0000E+00 8 .0000E+00
9 .0000E+00 10 .0000E+00 11 .0000E+00 12 .0000E+00 13 .0000E+00 14
.0000E+00 15 .0000E+00 16 .0000E+00
17 .0000E+00 18 .0000E+00 19 .0000E+00 20 .0000E+00 21 .0000E+00 22
.0000E+00 23 .0000E+00 24 .0000E+00

DAY OF WEEK = SUNDAY

1 .0000E+00 2 .0000E+00 3 .0000E+00 4 .0000E+00 5 .0000E+00 6
.0000E+00 7 .0000E+00 8 .0000E+00
9 .0000E+00 10 .0000E+00 11 .0000E+00 12 .0000E+00 13 .0000E+00 14
.0000E+00 15 .0000E+00 16 .0000E+00
17 .0000E+00 18 .0000E+00 19 .0000E+00 20 .0000E+00 21 .0000E+00 22
.0000E+00 23 .0000E+00 24 .0000E+00

*** AERMOD - VERSION 22112 *** C:\Users\Michael Tirohn\Desktop\HRAs\14073 Discovery
Village\14073 O *** 01/26/23
*** AERMET - VERSION 16216 ***
*** 14:16:46

PAGE 138

*** MODELOPTs: RegDFAULT CONC ELEV URBAN ADJ_U*

* SOURCE EMISSION RATE SCALARS WHICH VARY DIURNALLY AND BY DAY OF WEEK (HRDOW) *

SOURCE ID = L0000103 ; SOURCE TYPE = VOLUME :
HOUR SCALAR HOUR SCALAR HOUR SCALAR HOUR SCALAR HOUR SCALAR HOUR
SCALAR HOUR SCALAR HOUR SCALAR

DAY OF WEEK = WEEKDAY

1 .0000E+00 2 .0000E+00 3 .0000E+00 4 .0000E+00 5 .0000E+00 6
.0000E+00 7 .0000E+00 8 .0000E+00
9 .1000E+01 10 .1000E+01 11 .1000E+01 12 .1000E+01 13 .1000E+01 14
.1000E+01 15 .1000E+01 16 .1000E+01
17 .0000E+00 18 .0000E+00 19 .0000E+00 20 .0000E+00 21 .0000E+00 22
.0000E+00 23 .0000E+00 24 .0000E+00

DAY OF WEEK = SATURDAY

1 .0000E+00 2 .0000E+00 3 .0000E+00 4 .0000E+00 5 .0000E+00 6
.0000E+00 7 .0000E+00 8 .0000E+00
9 .0000E+00 10 .0000E+00 11 .0000E+00 12 .0000E+00 13 .0000E+00 14
.0000E+00 15 .0000E+00 16 .0000E+00
17 .0000E+00 18 .0000E+00 19 .0000E+00 20 .0000E+00 21 .0000E+00 22
.0000E+00 23 .0000E+00 24 .0000E+00

DAY OF WEEK = SUNDAY

1 .0000E+00 2 .0000E+00 3 .0000E+00 4 .0000E+00 5 .0000E+00 6
.0000E+00 7 .0000E+00 8 .0000E+00
9 .0000E+00 10 .0000E+00 11 .0000E+00 12 .0000E+00 13 .0000E+00 14
.0000E+00 15 .0000E+00 16 .0000E+00
17 .0000E+00 18 .0000E+00 19 .0000E+00 20 .0000E+00 21 .0000E+00 22
.0000E+00

.0000E+00 23 .0000E+00 24 .0000E+00
*** AERMOD - VERSION 22112 *** C:\Users\Michael Tirohn\Desktop\HRAs\14073 Discovery
Village\14073 O *** 01/26/23
*** AERMET - VERSION 16216 ***
*** 14:16:46

PAGE 139

*** MODELOPTs: RegDFAULT CONC ELEV URBAN ADJ_U*

* SOURCE EMISSION RATE SCALARS WHICH VARY DIURNALLY AND BY DAY OF WEEK
(HRDOW) *

SOURCE ID = L0000104 ; SOURCE TYPE = VOLUME :
HOUR SCALAR HOUR SCALAR HOUR SCALAR HOUR SCALAR HOUR SCALAR HOUR
SCALAR HOUR SCALAR HOUR SCALAR

DAY OF WEEK = WEEKDAY

1 .0000E+00 2 .0000E+00 3 .0000E+00 4 .0000E+00 5 .0000E+00 6
.0000E+00 7 .0000E+00 8 .0000E+00
9 .1000E+01 10 .1000E+01 11 .1000E+01 12 .1000E+01 13 .1000E+01 14
.1000E+01 15 .1000E+01 16 .1000E+01
17 .0000E+00 18 .0000E+00 19 .0000E+00 20 .0000E+00 21 .0000E+00 22
.0000E+00 23 .0000E+00 24 .0000E+00

DAY OF WEEK = SATURDAY

1 .0000E+00 2 .0000E+00 3 .0000E+00 4 .0000E+00 5 .0000E+00 6
.0000E+00 7 .0000E+00 8 .0000E+00
9 .0000E+00 10 .0000E+00 11 .0000E+00 12 .0000E+00 13 .0000E+00 14
.0000E+00 15 .0000E+00 16 .0000E+00
17 .0000E+00 18 .0000E+00 19 .0000E+00 20 .0000E+00 21 .0000E+00 22
.0000E+00 23 .0000E+00 24 .0000E+00

DAY OF WEEK = SUNDAY

1 .0000E+00 2 .0000E+00 3 .0000E+00 4 .0000E+00 5 .0000E+00 6
.0000E+00 7 .0000E+00 8 .0000E+00
9 .0000E+00 10 .0000E+00 11 .0000E+00 12 .0000E+00 13 .0000E+00 14
.0000E+00 15 .0000E+00 16 .0000E+00
17 .0000E+00 18 .0000E+00 19 .0000E+00 20 .0000E+00 21 .0000E+00 22
.0000E+00 23 .0000E+00 24 .0000E+00

*** AERMOD - VERSION 22112 *** C:\Users\Michael Tirohn\Desktop\HRAs\14073 Discovery
Village\14073 O *** 01/26/23
*** AERMET - VERSION 16216 ***
*** 14:16:46

PAGE 140

*** MODELOPTs: RegDFAULT CONC ELEV URBAN ADJ_U*

* SOURCE EMISSION RATE SCALARS WHICH VARY DIURNALLY AND BY DAY OF WEEK
(HRDOW) *

SOURCE ID = L0000105 ; SOURCE TYPE = VOLUME :
HOUR SCALAR HOUR SCALAR HOUR SCALAR HOUR SCALAR HOUR SCALAR HOUR
SCALAR HOUR SCALAR HOUR SCALAR

DAY OF WEEK = WEEKDAY

1 .0000E+00 2 .0000E+00 3 .0000E+00 4 .0000E+00 5 .0000E+00 6
.0000E+00 7 .0000E+00 8 .0000E+00
9 .1000E+01 10 .1000E+01 11 .1000E+01 12 .1000E+01 13 .1000E+01 14
.1000E+01 15 .1000E+01 16 .1000E+01
17 .0000E+00 18 .0000E+00 19 .0000E+00 20 .0000E+00 21 .0000E+00 22
.0000E+00 23 .0000E+00 24 .0000E+00

DAY OF WEEK = SATURDAY

1 .0000E+00 2 .0000E+00 3 .0000E+00 4 .0000E+00 5 .0000E+00 6
.0000E+00 7 .0000E+00 8 .0000E+00
9 .0000E+00 10 .0000E+00 11 .0000E+00 12 .0000E+00 13 .0000E+00 14
.0000E+00 15 .0000E+00 16 .0000E+00

17 .0000E+00 18 .0000E+00 19 .0000E+00 20 .0000E+00 21 .0000E+00 22
.0000E+00 23 .0000E+00 24 .0000E+00

DAY OF WEEK = SUNDAY

1 .0000E+00 2 .0000E+00 3 .0000E+00 4 .0000E+00 5 .0000E+00 6
.0000E+00 7 .0000E+00 8 .0000E+00
9 .0000E+00 10 .0000E+00 11 .0000E+00 12 .0000E+00 13 .0000E+00 14
.0000E+00 15 .0000E+00 16 .0000E+00
17 .0000E+00 18 .0000E+00 19 .0000E+00 20 .0000E+00 21 .0000E+00 22
.0000E+00 23 .0000E+00 24 .0000E+00

*** AERMOD - VERSION 22112 *** *** C:\Users\Michael Tirohn\Desktop\HRAs\14073 Discovery
Village\14073 O *** 01/26/23

*** AERMET - VERSION 16216 ***

*** *** 14:16:46

PAGE 141

*** MODELOPTs: RegDFAULT CONC ELEV URBAN ADJ_U*

* SOURCE EMISSION RATE SCALARS WHICH VARY DIURNALLY AND BY DAY OF WEEK
(HRDOW) *

SOURCE ID = L0000106 ; SOURCE TYPE = VOLUME :
HOUR SCALAR HOUR SCALAR HOUR SCALAR HOUR SCALAR HOUR SCALAR HOUR
SCALAR HOUR SCALAR HOUR SCALAR

DAY OF WEEK = WEEKDAY

1 .0000E+00 2 .0000E+00 3 .0000E+00 4 .0000E+00 5 .0000E+00 6
.0000E+00 7 .0000E+00 8 .0000E+00
9 .1000E+01 10 .1000E+01 11 .1000E+01 12 .1000E+01 13 .1000E+01 14
.1000E+01 15 .1000E+01 16 .1000E+01
17 .0000E+00 18 .0000E+00 19 .0000E+00 20 .0000E+00 21 .0000E+00 22
.0000E+00 23 .0000E+00 24 .0000E+00

DAY OF WEEK = SATURDAY

1 .0000E+00 2 .0000E+00 3 .0000E+00 4 .0000E+00 5 .0000E+00 6
.0000E+00 7 .0000E+00 8 .0000E+00
9 .0000E+00 10 .0000E+00 11 .0000E+00 12 .0000E+00 13 .0000E+00 14
.0000E+00 15 .0000E+00 16 .0000E+00
17 .0000E+00 18 .0000E+00 19 .0000E+00 20 .0000E+00 21 .0000E+00 22
.0000E+00 23 .0000E+00 24 .0000E+00

DAY OF WEEK = SUNDAY

1 .0000E+00 2 .0000E+00 3 .0000E+00 4 .0000E+00 5 .0000E+00 6
.0000E+00 7 .0000E+00 8 .0000E+00
9 .0000E+00 10 .0000E+00 11 .0000E+00 12 .0000E+00 13 .0000E+00 14
.0000E+00 15 .0000E+00 16 .0000E+00
17 .0000E+00 18 .0000E+00 19 .0000E+00 20 .0000E+00 21 .0000E+00 22
.0000E+00 23 .0000E+00 24 .0000E+00

*** AERMOD - VERSION 22112 *** *** C:\Users\Michael Tirohn\Desktop\HRAs\14073 Discovery
Village\14073 O *** 01/26/23

*** AERMET - VERSION 16216 ***

*** *** 14:16:46

PAGE 142

*** MODELOPTs: RegDFAULT CONC ELEV URBAN ADJ_U*

* SOURCE EMISSION RATE SCALARS WHICH VARY DIURNALLY AND BY DAY OF WEEK
(HRDOW) *

SOURCE ID = L0000107 ; SOURCE TYPE = VOLUME :
HOUR SCALAR HOUR SCALAR HOUR SCALAR HOUR SCALAR HOUR SCALAR HOUR
SCALAR HOUR SCALAR HOUR SCALAR

DAY OF WEEK = WEEKDAY

1 .0000E+00 2 .0000E+00 3 .0000E+00 4 .0000E+00 5 .0000E+00 6
.0000E+00 7 .0000E+00 8 .0000E+00
9 .1000E+01 10 .1000E+01 11 .1000E+01 12 .1000E+01 13 .1000E+01 14

.1000E+01 15 .1000E+01 16 .1000E+01
17 .0000E+00 18 .0000E+00 19 .0000E+00 20 .0000E+00 21 .0000E+00 22
.0000E+00 23 .0000E+00 24 .0000E+00

DAY OF WEEK = SATURDAY

1 .0000E+00 2 .0000E+00 3 .0000E+00 4 .0000E+00 5 .0000E+00 6
.0000E+00 7 .0000E+00 8 .0000E+00
9 .0000E+00 10 .0000E+00 11 .0000E+00 12 .0000E+00 13 .0000E+00 14
.0000E+00 15 .0000E+00 16 .0000E+00
17 .0000E+00 18 .0000E+00 19 .0000E+00 20 .0000E+00 21 .0000E+00 22
.0000E+00 23 .0000E+00 24 .0000E+00

DAY OF WEEK = SUNDAY

1 .0000E+00 2 .0000E+00 3 .0000E+00 4 .0000E+00 5 .0000E+00 6
.0000E+00 7 .0000E+00 8 .0000E+00
9 .0000E+00 10 .0000E+00 11 .0000E+00 12 .0000E+00 13 .0000E+00 14
.0000E+00 15 .0000E+00 16 .0000E+00
17 .0000E+00 18 .0000E+00 19 .0000E+00 20 .0000E+00 21 .0000E+00 22
.0000E+00 23 .0000E+00 24 .0000E+00

*** AERMOD - VERSION 22112 *** C:\Users\Michael Tirohn\Desktop\HRAs\14073 Discovery
Village\14073 O *** 01/26/23
*** AERMET - VERSION 16216 ***
*** 14:16:46

PAGE 143

*** MODELOPTs: RegDFAULT CONC ELEV URBAN ADJ_U*

* SOURCE EMISSION RATE SCALARS WHICH VARY DIURNALLY AND BY DAY OF WEEK
(HRDOW) *

SOURCE ID = L0000108 ; SOURCE TYPE = VOLUME :
HOUR SCALAR HOUR SCALAR HOUR SCALAR HOUR SCALAR HOUR SCALAR HOUR
SCALAR HOUR SCALAR HOUR SCALAR

DAY OF WEEK = WEEKDAY

1 .0000E+00 2 .0000E+00 3 .0000E+00 4 .0000E+00 5 .0000E+00 6
.0000E+00 7 .0000E+00 8 .0000E+00
9 .1000E+01 10 .1000E+01 11 .1000E+01 12 .1000E+01 13 .1000E+01 14
.1000E+01 15 .1000E+01 16 .1000E+01
17 .0000E+00 18 .0000E+00 19 .0000E+00 20 .0000E+00 21 .0000E+00 22
.0000E+00 23 .0000E+00 24 .0000E+00

DAY OF WEEK = SATURDAY

1 .0000E+00 2 .0000E+00 3 .0000E+00 4 .0000E+00 5 .0000E+00 6
.0000E+00 7 .0000E+00 8 .0000E+00
9 .0000E+00 10 .0000E+00 11 .0000E+00 12 .0000E+00 13 .0000E+00 14
.0000E+00 15 .0000E+00 16 .0000E+00
17 .0000E+00 18 .0000E+00 19 .0000E+00 20 .0000E+00 21 .0000E+00 22
.0000E+00 23 .0000E+00 24 .0000E+00

DAY OF WEEK = SUNDAY

1 .0000E+00 2 .0000E+00 3 .0000E+00 4 .0000E+00 5 .0000E+00 6
.0000E+00 7 .0000E+00 8 .0000E+00
9 .0000E+00 10 .0000E+00 11 .0000E+00 12 .0000E+00 13 .0000E+00 14
.0000E+00 15 .0000E+00 16 .0000E+00
17 .0000E+00 18 .0000E+00 19 .0000E+00 20 .0000E+00 21 .0000E+00 22
.0000E+00 23 .0000E+00 24 .0000E+00

*** AERMOD - VERSION 22112 *** C:\Users\Michael Tirohn\Desktop\HRAs\14073 Discovery
Village\14073 O *** 01/26/23
*** AERMET - VERSION 16216 ***
*** 14:16:46

PAGE 144

*** MODELOPTs: RegDFAULT CONC ELEV URBAN ADJ_U*

* SOURCE EMISSION RATE SCALARS WHICH VARY DIURNALLY AND BY DAY OF WEEK
(HRDOW) *

SOURCE ID = L0000109 ; SOURCE TYPE = VOLUME :

HR HOUR SCALAR HOUR SCALAR HOUR SCALAR HOUR SCALAR HOUR SCALAR HOUR
SCALAR HOUR SCALAR HOUR SCALAR

DAY OF WEEK = WEEKDAY

1 .0000E+00 2 .0000E+00 3 .0000E+00 4 .0000E+00 5 .0000E+00 6
.0000E+00 7 .0000E+00 8 .0000E+00
9 .1000E+01 10 .1000E+01 11 .1000E+01 12 .1000E+01 13 .1000E+01 14
.1000E+01 15 .1000E+01 16 .1000E+01
17 .0000E+00 18 .0000E+00 19 .0000E+00 20 .0000E+00 21 .0000E+00 22
.0000E+00 23 .0000E+00 24 .0000E+00

DAY OF WEEK = SATURDAY

1 .0000E+00 2 .0000E+00 3 .0000E+00 4 .0000E+00 5 .0000E+00 6
.0000E+00 7 .0000E+00 8 .0000E+00
9 .0000E+00 10 .0000E+00 11 .0000E+00 12 .0000E+00 13 .0000E+00 14
.0000E+00 15 .0000E+00 16 .0000E+00
17 .0000E+00 18 .0000E+00 19 .0000E+00 20 .0000E+00 21 .0000E+00 22
.0000E+00 23 .0000E+00 24 .0000E+00

DAY OF WEEK = SUNDAY

1 .0000E+00 2 .0000E+00 3 .0000E+00 4 .0000E+00 5 .0000E+00 6
.0000E+00 7 .0000E+00 8 .0000E+00
9 .0000E+00 10 .0000E+00 11 .0000E+00 12 .0000E+00 13 .0000E+00 14
.0000E+00 15 .0000E+00 16 .0000E+00
17 .0000E+00 18 .0000E+00 19 .0000E+00 20 .0000E+00 21 .0000E+00 22
.0000E+00 23 .0000E+00 24 .0000E+00

*** AERMOD - VERSION 22112 *** *** C:\Users\Michael Tirohn\Desktop\HRAs\14073 Discovery
Village\14073 O *** 01/26/23
*** AERMET - VERSION 16216 ***
*** *** 14:16:46

PAGE 145

*** MODELOPTs: RegDFAULT CONC ELEV URBAN ADJ_U*

* SOURCE EMISSION RATE SCALARS WHICH VARY DIURNALLY AND BY DAY OF WEEK
(HRDOW) *

SOURCE ID = L0000110 ; SOURCE TYPE = VOLUME :
HR HOUR SCALAR HOUR SCALAR HOUR SCALAR HOUR SCALAR HOUR SCALAR HOUR
SCALAR HOUR SCALAR HOUR SCALAR

DAY OF WEEK = WEEKDAY

1 .0000E+00 2 .0000E+00 3 .0000E+00 4 .0000E+00 5 .0000E+00 6
.0000E+00 7 .0000E+00 8 .0000E+00
9 .1000E+01 10 .1000E+01 11 .1000E+01 12 .1000E+01 13 .1000E+01 14
.1000E+01 15 .1000E+01 16 .1000E+01
17 .0000E+00 18 .0000E+00 19 .0000E+00 20 .0000E+00 21 .0000E+00 22
.0000E+00 23 .0000E+00 24 .0000E+00

DAY OF WEEK = SATURDAY

1 .0000E+00 2 .0000E+00 3 .0000E+00 4 .0000E+00 5 .0000E+00 6
.0000E+00 7 .0000E+00 8 .0000E+00
9 .0000E+00 10 .0000E+00 11 .0000E+00 12 .0000E+00 13 .0000E+00 14
.0000E+00 15 .0000E+00 16 .0000E+00
17 .0000E+00 18 .0000E+00 19 .0000E+00 20 .0000E+00 21 .0000E+00 22
.0000E+00 23 .0000E+00 24 .0000E+00

DAY OF WEEK = SUNDAY

1 .0000E+00 2 .0000E+00 3 .0000E+00 4 .0000E+00 5 .0000E+00 6
.0000E+00 7 .0000E+00 8 .0000E+00
9 .0000E+00 10 .0000E+00 11 .0000E+00 12 .0000E+00 13 .0000E+00 14
.0000E+00 15 .0000E+00 16 .0000E+00
17 .0000E+00 18 .0000E+00 19 .0000E+00 20 .0000E+00 21 .0000E+00 22
.0000E+00 23 .0000E+00 24 .0000E+00

*** AERMOD - VERSION 22112 *** *** C:\Users\Michael Tirohn\Desktop\HRAs\14073 Discovery
Village\14073 O *** 01/26/23
*** AERMET - VERSION 16216 ***
*** *** 14:16:46

*** MODELOPTs: RegDFAULT CONC ELEV URBAN ADJ_U*

* SOURCE EMISSION RATE SCALARS WHICH VARY DIURNALLY AND BY DAY OF WEEK (HRDOW) *

SOURCE ID = L0000111 ; SOURCE TYPE = VOLUME :
HOUR SCALAR HOUR SCALAR HOUR SCALAR HOUR SCALAR HOUR SCALAR HOUR
SCALAR HOUR SCALAR HOUR SCALAR

DAY OF WEEK = WEEKDAY

1 .0000E+00 2 .0000E+00 3 .0000E+00 4 .0000E+00 5 .0000E+00 6
.0000E+00 7 .0000E+00 8 .0000E+00
9 .1000E+01 10 .1000E+01 11 .1000E+01 12 .1000E+01 13 .1000E+01 14
.1000E+01 15 .1000E+01 16 .1000E+01
17 .0000E+00 18 .0000E+00 19 .0000E+00 20 .0000E+00 21 .0000E+00 22
.0000E+00 23 .0000E+00 24 .0000E+00

DAY OF WEEK = SATURDAY

1 .0000E+00 2 .0000E+00 3 .0000E+00 4 .0000E+00 5 .0000E+00 6
.0000E+00 7 .0000E+00 8 .0000E+00
9 .0000E+00 10 .0000E+00 11 .0000E+00 12 .0000E+00 13 .0000E+00 14
.0000E+00 15 .0000E+00 16 .0000E+00
17 .0000E+00 18 .0000E+00 19 .0000E+00 20 .0000E+00 21 .0000E+00 22
.0000E+00 23 .0000E+00 24 .0000E+00

DAY OF WEEK = SUNDAY

1 .0000E+00 2 .0000E+00 3 .0000E+00 4 .0000E+00 5 .0000E+00 6
.0000E+00 7 .0000E+00 8 .0000E+00
9 .0000E+00 10 .0000E+00 11 .0000E+00 12 .0000E+00 13 .0000E+00 14
.0000E+00 15 .0000E+00 16 .0000E+00
17 .0000E+00 18 .0000E+00 19 .0000E+00 20 .0000E+00 21 .0000E+00 22
.0000E+00 23 .0000E+00 24 .0000E+00

*** AERMOD - VERSION 22112 *** C:\Users\Michael Tirohn\Desktop\HRAs\14073 Discovery
Village\14073 O *** 01/26/23
*** AERMET - VERSION 16216 ***
*** 14:16:46

*** MODELOPTs: RegDFAULT CONC ELEV URBAN ADJ_U*

* SOURCE EMISSION RATE SCALARS WHICH VARY DIURNALLY AND BY DAY OF WEEK (HRDOW) *

SOURCE ID = L0000112 ; SOURCE TYPE = VOLUME :
HOUR SCALAR HOUR SCALAR HOUR SCALAR HOUR SCALAR HOUR SCALAR HOUR
SCALAR HOUR SCALAR HOUR SCALAR

DAY OF WEEK = WEEKDAY

1 .0000E+00 2 .0000E+00 3 .0000E+00 4 .0000E+00 5 .0000E+00 6
.0000E+00 7 .0000E+00 8 .0000E+00
9 .1000E+01 10 .1000E+01 11 .1000E+01 12 .1000E+01 13 .1000E+01 14
.1000E+01 15 .1000E+01 16 .1000E+01
17 .0000E+00 18 .0000E+00 19 .0000E+00 20 .0000E+00 21 .0000E+00 22
.0000E+00 23 .0000E+00 24 .0000E+00

DAY OF WEEK = SATURDAY

1 .0000E+00 2 .0000E+00 3 .0000E+00 4 .0000E+00 5 .0000E+00 6
.0000E+00 7 .0000E+00 8 .0000E+00
9 .0000E+00 10 .0000E+00 11 .0000E+00 12 .0000E+00 13 .0000E+00 14
.0000E+00 15 .0000E+00 16 .0000E+00
17 .0000E+00 18 .0000E+00 19 .0000E+00 20 .0000E+00 21 .0000E+00 22
.0000E+00 23 .0000E+00 24 .0000E+00

DAY OF WEEK = SUNDAY

1 .0000E+00 2 .0000E+00 3 .0000E+00 4 .0000E+00 5 .0000E+00 6
.0000E+00 7 .0000E+00 8 .0000E+00

9 .0000E+00 10 .0000E+00 11 .0000E+00 12 .0000E+00 13 .0000E+00 14
.0000E+00 15 .0000E+00 16 .0000E+00
17 .0000E+00 18 .0000E+00 19 .0000E+00 20 .0000E+00 21 .0000E+00 22
.0000E+00 23 .0000E+00 24 .0000E+00

*** AERMOD - VERSION 22112 *** C:\Users\Michael Tirohn\Desktop\HRAs\14073 Discovery
Village\14073 O *** 01/26/23
*** AERMET - VERSION 16216 ***
*** 14:16:46

PAGE 148

*** MODELOPTs: RegDFAULT CONC ELEV URBAN ADJ_U*

* SOURCE EMISSION RATE SCALARS WHICH VARY DIURNALLY AND BY DAY OF WEEK
(HRDOW) *

SOURCE ID = L0000113 ; SOURCE TYPE = VOLUME :
HOUR SCALAR HOUR SCALAR HOUR SCALAR HOUR SCALAR HOUR SCALAR HOUR
SCALAR HOUR SCALAR HOUR SCALAR

DAY OF WEEK = WEEKDAY

1 .0000E+00 2 .0000E+00 3 .0000E+00 4 .0000E+00 5 .0000E+00 6
.0000E+00 7 .0000E+00 8 .0000E+00
9 .1000E+01 10 .1000E+01 11 .1000E+01 12 .1000E+01 13 .1000E+01 14
.1000E+01 15 .1000E+01 16 .1000E+01
17 .0000E+00 18 .0000E+00 19 .0000E+00 20 .0000E+00 21 .0000E+00 22
.0000E+00 23 .0000E+00 24 .0000E+00

DAY OF WEEK = SATURDAY

1 .0000E+00 2 .0000E+00 3 .0000E+00 4 .0000E+00 5 .0000E+00 6
.0000E+00 7 .0000E+00 8 .0000E+00
9 .0000E+00 10 .0000E+00 11 .0000E+00 12 .0000E+00 13 .0000E+00 14
.0000E+00 15 .0000E+00 16 .0000E+00
17 .0000E+00 18 .0000E+00 19 .0000E+00 20 .0000E+00 21 .0000E+00 22
.0000E+00 23 .0000E+00 24 .0000E+00

DAY OF WEEK = SUNDAY

1 .0000E+00 2 .0000E+00 3 .0000E+00 4 .0000E+00 5 .0000E+00 6
.0000E+00 7 .0000E+00 8 .0000E+00
9 .0000E+00 10 .0000E+00 11 .0000E+00 12 .0000E+00 13 .0000E+00 14
.0000E+00 15 .0000E+00 16 .0000E+00
17 .0000E+00 18 .0000E+00 19 .0000E+00 20 .0000E+00 21 .0000E+00 22
.0000E+00 23 .0000E+00 24 .0000E+00

*** AERMOD - VERSION 22112 *** C:\Users\Michael Tirohn\Desktop\HRAs\14073 Discovery
Village\14073 O *** 01/26/23
*** AERMET - VERSION 16216 ***
*** 14:16:46

PAGE 149

*** MODELOPTs: RegDFAULT CONC ELEV URBAN ADJ_U*

* SOURCE EMISSION RATE SCALARS WHICH VARY DIURNALLY AND BY DAY OF WEEK
(HRDOW) *

SOURCE ID = L0000114 ; SOURCE TYPE = VOLUME :
HOUR SCALAR HOUR SCALAR HOUR SCALAR HOUR SCALAR HOUR SCALAR HOUR
SCALAR HOUR SCALAR HOUR SCALAR

DAY OF WEEK = WEEKDAY

1 .0000E+00 2 .0000E+00 3 .0000E+00 4 .0000E+00 5 .0000E+00 6
.0000E+00 7 .0000E+00 8 .0000E+00
9 .1000E+01 10 .1000E+01 11 .1000E+01 12 .1000E+01 13 .1000E+01 14
.1000E+01 15 .1000E+01 16 .1000E+01
17 .0000E+00 18 .0000E+00 19 .0000E+00 20 .0000E+00 21 .0000E+00 22
.0000E+00 23 .0000E+00 24 .0000E+00

DAY OF WEEK = SATURDAY

1 .0000E+00 2 .0000E+00 3 .0000E+00 4 .0000E+00 5 .0000E+00 6

.0000E+00 7 .0000E+00 8 .0000E+00
9 .0000E+00 10 .0000E+00 11 .0000E+00 12 .0000E+00 13 .0000E+00 14
.0000E+00 15 .0000E+00 16 .0000E+00
17 .0000E+00 18 .0000E+00 19 .0000E+00 20 .0000E+00 21 .0000E+00 22
.0000E+00 23 .0000E+00 24 .0000E+00

DAY OF WEEK = SUNDAY

1 .0000E+00 2 .0000E+00 3 .0000E+00 4 .0000E+00 5 .0000E+00 6
.0000E+00 7 .0000E+00 8 .0000E+00
9 .0000E+00 10 .0000E+00 11 .0000E+00 12 .0000E+00 13 .0000E+00 14
.0000E+00 15 .0000E+00 16 .0000E+00
17 .0000E+00 18 .0000E+00 19 .0000E+00 20 .0000E+00 21 .0000E+00 22
.0000E+00 23 .0000E+00 24 .0000E+00

*** AERMOD - VERSION 22112 *** C:\Users\Michael Tirohn\Desktop\HRAs\14073 Discovery
Village\14073 O *** 01/26/23
*** AERMET - VERSION 16216 ***
*** 14:16:46

PAGE 150

*** MODELOPTs: RegDFAULT CONC ELEV URBAN ADJ_U*

* SOURCE EMISSION RATE SCALARS WHICH VARY DIURNALLY AND BY DAY OF WEEK
(HRDOW) *

SOURCE ID = L0000115 ; SOURCE TYPE = VOLUME :
HOUR SCALAR HOUR SCALAR HOUR SCALAR HOUR SCALAR HOUR SCALAR HOUR
SCALAR HOUR SCALAR HOUR SCALAR

DAY OF WEEK = WEEKDAY

1 .0000E+00 2 .0000E+00 3 .0000E+00 4 .0000E+00 5 .0000E+00 6
.0000E+00 7 .0000E+00 8 .0000E+00
9 .1000E+01 10 .1000E+01 11 .1000E+01 12 .1000E+01 13 .1000E+01 14
.1000E+01 15 .1000E+01 16 .1000E+01
17 .0000E+00 18 .0000E+00 19 .0000E+00 20 .0000E+00 21 .0000E+00 22
.0000E+00 23 .0000E+00 24 .0000E+00

DAY OF WEEK = SATURDAY

1 .0000E+00 2 .0000E+00 3 .0000E+00 4 .0000E+00 5 .0000E+00 6
.0000E+00 7 .0000E+00 8 .0000E+00
9 .0000E+00 10 .0000E+00 11 .0000E+00 12 .0000E+00 13 .0000E+00 14
.0000E+00 15 .0000E+00 16 .0000E+00
17 .0000E+00 18 .0000E+00 19 .0000E+00 20 .0000E+00 21 .0000E+00 22
.0000E+00 23 .0000E+00 24 .0000E+00

DAY OF WEEK = SUNDAY

1 .0000E+00 2 .0000E+00 3 .0000E+00 4 .0000E+00 5 .0000E+00 6
.0000E+00 7 .0000E+00 8 .0000E+00
9 .0000E+00 10 .0000E+00 11 .0000E+00 12 .0000E+00 13 .0000E+00 14
.0000E+00 15 .0000E+00 16 .0000E+00
17 .0000E+00 18 .0000E+00 19 .0000E+00 20 .0000E+00 21 .0000E+00 22
.0000E+00 23 .0000E+00 24 .0000E+00

*** AERMOD - VERSION 22112 *** C:\Users\Michael Tirohn\Desktop\HRAs\14073 Discovery
Village\14073 O *** 01/26/23
*** AERMET - VERSION 16216 ***
*** 14:16:46

PAGE 151

*** MODELOPTs: RegDFAULT CONC ELEV URBAN ADJ_U*

* SOURCE EMISSION RATE SCALARS WHICH VARY DIURNALLY AND BY DAY OF WEEK
(HRDOW) *

SOURCE ID = L0000116 ; SOURCE TYPE = VOLUME :
HOUR SCALAR HOUR SCALAR HOUR SCALAR HOUR SCALAR HOUR SCALAR HOUR
SCALAR HOUR SCALAR HOUR SCALAR

DAY OF WEEK = WEEKDAY

1 .0000E+00 2 .0000E+00 3 .0000E+00 4 .0000E+00 5 .0000E+00 6
.0000E+00 7 .0000E+00 8 .0000E+00
9 .1000E+01 10 .1000E+01 11 .1000E+01 12 .1000E+01 13 .1000E+01 14
.1000E+01 15 .1000E+01 16 .1000E+01
17 .0000E+00 18 .0000E+00 19 .0000E+00 20 .0000E+00 21 .0000E+00 22
.0000E+00 23 .0000E+00 24 .0000E+00

DAY OF WEEK = SATURDAY

1 .0000E+00 2 .0000E+00 3 .0000E+00 4 .0000E+00 5 .0000E+00 6
.0000E+00 7 .0000E+00 8 .0000E+00
9 .0000E+00 10 .0000E+00 11 .0000E+00 12 .0000E+00 13 .0000E+00 14
.0000E+00 15 .0000E+00 16 .0000E+00
17 .0000E+00 18 .0000E+00 19 .0000E+00 20 .0000E+00 21 .0000E+00 22
.0000E+00 23 .0000E+00 24 .0000E+00

DAY OF WEEK = SUNDAY

1 .0000E+00 2 .0000E+00 3 .0000E+00 4 .0000E+00 5 .0000E+00 6
.0000E+00 7 .0000E+00 8 .0000E+00
9 .0000E+00 10 .0000E+00 11 .0000E+00 12 .0000E+00 13 .0000E+00 14
.0000E+00 15 .0000E+00 16 .0000E+00
17 .0000E+00 18 .0000E+00 19 .0000E+00 20 .0000E+00 21 .0000E+00 22
.0000E+00 23 .0000E+00 24 .0000E+00

*** AERMOD - VERSION 22112 *** C:\Users\Michael Tirohn\Desktop\HRAs\14073 Discovery
Village\14073 O *** 01/26/23

*** AERMET - VERSION 16216 ***

14:16:46

PAGE 152

*** MODELOPTs: RegDEFAULT CONC ELEV URBAN ADJ_U*

* SOURCE EMISSION RATE SCALARS WHICH VARY DIURNALLY AND BY DAY OF WEEK
(HRDOW) *

SOURCE ID = L0000117 ; SOURCE TYPE = VOLUME :
HOUR SCALAR HOUR SCALAR HOUR SCALAR HOUR SCALAR HOUR SCALAR HOUR
SCALAR HOUR SCALAR HOUR SCALAR

DAY OF WEEK = WEEKDAY

1 .0000E+00 2 .0000E+00 3 .0000E+00 4 .0000E+00 5 .0000E+00 6
.0000E+00 7 .0000E+00 8 .0000E+00
9 .1000E+01 10 .1000E+01 11 .1000E+01 12 .1000E+01 13 .1000E+01 14
.1000E+01 15 .1000E+01 16 .1000E+01
17 .0000E+00 18 .0000E+00 19 .0000E+00 20 .0000E+00 21 .0000E+00 22
.0000E+00 23 .0000E+00 24 .0000E+00

DAY OF WEEK = SATURDAY

1 .0000E+00 2 .0000E+00 3 .0000E+00 4 .0000E+00 5 .0000E+00 6
.0000E+00 7 .0000E+00 8 .0000E+00
9 .0000E+00 10 .0000E+00 11 .0000E+00 12 .0000E+00 13 .0000E+00 14
.0000E+00 15 .0000E+00 16 .0000E+00
17 .0000E+00 18 .0000E+00 19 .0000E+00 20 .0000E+00 21 .0000E+00 22
.0000E+00 23 .0000E+00 24 .0000E+00

DAY OF WEEK = SUNDAY

1 .0000E+00 2 .0000E+00 3 .0000E+00 4 .0000E+00 5 .0000E+00 6
.0000E+00 7 .0000E+00 8 .0000E+00
9 .0000E+00 10 .0000E+00 11 .0000E+00 12 .0000E+00 13 .0000E+00 14
.0000E+00 15 .0000E+00 16 .0000E+00
17 .0000E+00 18 .0000E+00 19 .0000E+00 20 .0000E+00 21 .0000E+00 22
.0000E+00 23 .0000E+00 24 .0000E+00

*** AERMOD - VERSION 22112 *** C:\Users\Michael Tirohn\Desktop\HRAs\14073 Discovery
Village\14073 O *** 01/26/23

*** AERMET - VERSION 16216 ***

14:16:46

PAGE 153

*** MODELOPTs: RegDEFAULT CONC ELEV URBAN ADJ_U*

* SOURCE EMISSION RATE SCALARS WHICH VARY DIURNALLY AND BY DAY OF WEEK

(HRDOW) *

SOURCE ID = L0000118 ; SOURCE TYPE = VOLUME :
HOUR SCALAR HOUR SCALAR HOUR SCALAR HOUR SCALAR HOUR SCALAR HOUR
SCALAR HOUR SCALAR HOUR SCALAR

DAY OF WEEK = WEEKDAY

1 .0000E+00 2 .0000E+00 3 .0000E+00 4 .0000E+00 5 .0000E+00 6
.0000E+00 7 .0000E+00 8 .0000E+00
9 .1000E+01 10 .1000E+01 11 .1000E+01 12 .1000E+01 13 .1000E+01 14
.1000E+01 15 .1000E+01 16 .1000E+01
17 .0000E+00 18 .0000E+00 19 .0000E+00 20 .0000E+00 21 .0000E+00 22
.0000E+00 23 .0000E+00 24 .0000E+00

DAY OF WEEK = SATURDAY

1 .0000E+00 2 .0000E+00 3 .0000E+00 4 .0000E+00 5 .0000E+00 6
.0000E+00 7 .0000E+00 8 .0000E+00
9 .0000E+00 10 .0000E+00 11 .0000E+00 12 .0000E+00 13 .0000E+00 14
.0000E+00 15 .0000E+00 16 .0000E+00
17 .0000E+00 18 .0000E+00 19 .0000E+00 20 .0000E+00 21 .0000E+00 22
.0000E+00 23 .0000E+00 24 .0000E+00

DAY OF WEEK = SUNDAY

1 .0000E+00 2 .0000E+00 3 .0000E+00 4 .0000E+00 5 .0000E+00 6
.0000E+00 7 .0000E+00 8 .0000E+00
9 .0000E+00 10 .0000E+00 11 .0000E+00 12 .0000E+00 13 .0000E+00 14
.0000E+00 15 .0000E+00 16 .0000E+00
17 .0000E+00 18 .0000E+00 19 .0000E+00 20 .0000E+00 21 .0000E+00 22
.0000E+00 23 .0000E+00 24 .0000E+00

*** AERMOD - VERSION 22112 *** C:\Users\Michael Tirohn\Desktop\HRAs\14073 Discovery
Village\14073 O *** 01/26/23
*** AERMET - VERSION 16216 ***
*** 14:16:46

PAGE 154

*** MODELOPTs: RegDFAULT CONC ELEV URBAN ADJ_U*

* SOURCE EMISSION RATE SCALARS WHICH VARY DIURNALLY AND BY DAY OF WEEK
(HRDOW) *

SOURCE ID = L0000119 ; SOURCE TYPE = VOLUME :
HOUR SCALAR HOUR SCALAR HOUR SCALAR HOUR SCALAR HOUR SCALAR HOUR
SCALAR HOUR SCALAR HOUR SCALAR

DAY OF WEEK = WEEKDAY

1 .0000E+00 2 .0000E+00 3 .0000E+00 4 .0000E+00 5 .0000E+00 6
.0000E+00 7 .0000E+00 8 .0000E+00
9 .1000E+01 10 .1000E+01 11 .1000E+01 12 .1000E+01 13 .1000E+01 14
.1000E+01 15 .1000E+01 16 .1000E+01
17 .0000E+00 18 .0000E+00 19 .0000E+00 20 .0000E+00 21 .0000E+00 22
.0000E+00 23 .0000E+00 24 .0000E+00

DAY OF WEEK = SATURDAY

1 .0000E+00 2 .0000E+00 3 .0000E+00 4 .0000E+00 5 .0000E+00 6
.0000E+00 7 .0000E+00 8 .0000E+00
9 .0000E+00 10 .0000E+00 11 .0000E+00 12 .0000E+00 13 .0000E+00 14
.0000E+00 15 .0000E+00 16 .0000E+00
17 .0000E+00 18 .0000E+00 19 .0000E+00 20 .0000E+00 21 .0000E+00 22
.0000E+00 23 .0000E+00 24 .0000E+00

DAY OF WEEK = SUNDAY

1 .0000E+00 2 .0000E+00 3 .0000E+00 4 .0000E+00 5 .0000E+00 6
.0000E+00 7 .0000E+00 8 .0000E+00
9 .0000E+00 10 .0000E+00 11 .0000E+00 12 .0000E+00 13 .0000E+00 14
.0000E+00 15 .0000E+00 16 .0000E+00
17 .0000E+00 18 .0000E+00 19 .0000E+00 20 .0000E+00 21 .0000E+00 22
.0000E+00 23 .0000E+00 24 .0000E+00

*** AERMOD - VERSION 22112 *** C:\Users\Michael Tirohn\Desktop\HRAs\14073 Discovery

*** MODELOPTs: RegDFAULT CONC ELEV URBAN ADJ_U*

* SOURCE EMISSION RATE SCALARS WHICH VARY DIURNALLY AND BY DAY OF WEEK (HRDOW) *

SOURCE ID = L0000120 ; SOURCE TYPE = VOLUME :
HOUR SCALAR HOUR SCALAR HOUR SCALAR HOUR SCALAR HOUR SCALAR HOUR
SCALAR HOUR SCALAR HOUR SCALAR

DAY OF WEEK = WEEKDAY

Table with 12 columns (HOUR, SCALAR) and 24 rows of data for Weekday.

DAY OF WEEK = SATURDAY

Table with 12 columns (HOUR, SCALAR) and 24 rows of data for Saturday.

DAY OF WEEK = SUNDAY

Table with 12 columns (HOUR, SCALAR) and 24 rows of data for Sunday.

*** AERMOD - VERSION 22112 *** C:\Users\Michael Tirohn\Desktop\HRAs\14073 Discovery

*** MODELOPTs: RegDFAULT CONC ELEV URBAN ADJ_U*

* SOURCE EMISSION RATE SCALARS WHICH VARY DIURNALLY AND BY DAY OF WEEK (HRDOW) *

SOURCE ID = L0000121 ; SOURCE TYPE = VOLUME :
HOUR SCALAR HOUR SCALAR HOUR SCALAR HOUR SCALAR HOUR SCALAR HOUR
SCALAR HOUR SCALAR HOUR SCALAR

DAY OF WEEK = WEEKDAY

Table with 12 columns (HOUR, SCALAR) and 24 rows of data for Weekday.

DAY OF WEEK = SATURDAY

Table with 12 columns (HOUR, SCALAR) and 24 rows of data for Saturday.

DAY OF WEEK = SUNDAY

1	.0000E+00	2	.0000E+00	3	.0000E+00	4	.0000E+00	5	.0000E+00	6	.0000E+00
7	.0000E+00	8	.0000E+00	9	.0000E+00	10	.0000E+00	11	.0000E+00	12	.0000E+00
13	.0000E+00	14	.0000E+00	15	.0000E+00	16	.0000E+00	17	.0000E+00	18	.0000E+00
19	.0000E+00	20	.0000E+00	21	.0000E+00	22	.0000E+00	23	.0000E+00	24	.0000E+00

*** AERMOD - VERSION 22112 *** C:\Users\Michael Tirohn\Desktop\HRAs\14073 Discovery Village\14073 O *** 01/26/23

*** AERMET - VERSION 16216 ***

*** 14:16:46

PAGE 157

*** MODELOPTs: RegDFAULT CONC ELEV URBAN ADJ_U*

* SOURCE EMISSION RATE SCALARS WHICH VARY DIURNALLY AND BY DAY OF WEEK (HRDOW) *

SOURCE ID = L0000122 ; SOURCE TYPE = VOLUME :

SCALAR	SCALAR	SCALAR	SCALAR	SCALAR	SCALAR	SCALAR	SCALAR	SCALAR	SCALAR	SCALAR	SCALAR
--------	--------	--------	--------	--------	--------	--------	--------	--------	--------	--------	--------

DAY OF WEEK = WEEKDAY

1	.0000E+00	2	.0000E+00	3	.0000E+00	4	.0000E+00	5	.0000E+00	6	.0000E+00
7	.1000E+01	8	.1000E+01	9	.1000E+01	10	.1000E+01	11	.1000E+01	12	.1000E+01
13	.1000E+01	14	.1000E+01	15	.1000E+01	16	.1000E+01	17	.0000E+00	18	.0000E+00
19	.0000E+00	20	.0000E+00	21	.0000E+00	22	.0000E+00	23	.0000E+00	24	.0000E+00

DAY OF WEEK = SATURDAY

1	.0000E+00	2	.0000E+00	3	.0000E+00	4	.0000E+00	5	.0000E+00	6	.0000E+00
7	.0000E+00	8	.0000E+00	9	.0000E+00	10	.0000E+00	11	.0000E+00	12	.0000E+00
13	.0000E+00	14	.0000E+00	15	.0000E+00	16	.0000E+00	17	.0000E+00	18	.0000E+00
19	.0000E+00	20	.0000E+00	21	.0000E+00	22	.0000E+00	23	.0000E+00	24	.0000E+00

DAY OF WEEK = SUNDAY

1	.0000E+00	2	.0000E+00	3	.0000E+00	4	.0000E+00	5	.0000E+00	6	.0000E+00
7	.0000E+00	8	.0000E+00	9	.0000E+00	10	.0000E+00	11	.0000E+00	12	.0000E+00
13	.0000E+00	14	.0000E+00	15	.0000E+00	16	.0000E+00	17	.0000E+00	18	.0000E+00
19	.0000E+00	20	.0000E+00	21	.0000E+00	22	.0000E+00	23	.0000E+00	24	.0000E+00

*** AERMOD - VERSION 22112 *** C:\Users\Michael Tirohn\Desktop\HRAs\14073 Discovery Village\14073 O *** 01/26/23

*** AERMET - VERSION 16216 ***

*** 14:16:46

PAGE 158

*** MODELOPTs: RegDFAULT CONC ELEV URBAN ADJ_U*

* SOURCE EMISSION RATE SCALARS WHICH VARY DIURNALLY AND BY DAY OF WEEK (HRDOW) *

SOURCE ID = L0000123 ; SOURCE TYPE = VOLUME :

SCALAR	SCALAR	SCALAR	SCALAR	SCALAR	SCALAR	SCALAR	SCALAR	SCALAR	SCALAR	SCALAR	SCALAR
--------	--------	--------	--------	--------	--------	--------	--------	--------	--------	--------	--------

DAY OF WEEK = WEEKDAY

1	.0000E+00	2	.0000E+00	3	.0000E+00	4	.0000E+00	5	.0000E+00	6	.0000E+00
7	.1000E+01	8	.1000E+01	9	.1000E+01	10	.1000E+01	11	.1000E+01	12	.1000E+01
13	.1000E+01	14	.1000E+01	15	.1000E+01	16	.1000E+01	17	.0000E+00	18	.0000E+00
19	.0000E+00	20	.0000E+00	21	.0000E+00	22	.0000E+00	23	.0000E+00	24	.0000E+00

.0000E+00 23 .0000E+00 24 .0000E+00

DAY OF WEEK = SATURDAY

1 .0000E+00 2 .0000E+00 3 .0000E+00 4 .0000E+00 5 .0000E+00 6
.0000E+00 7 .0000E+00 8 .0000E+00
9 .0000E+00 10 .0000E+00 11 .0000E+00 12 .0000E+00 13 .0000E+00 14
.0000E+00 15 .0000E+00 16 .0000E+00
17 .0000E+00 18 .0000E+00 19 .0000E+00 20 .0000E+00 21 .0000E+00 22
.0000E+00 23 .0000E+00 24 .0000E+00

DAY OF WEEK = SUNDAY

1 .0000E+00 2 .0000E+00 3 .0000E+00 4 .0000E+00 5 .0000E+00 6
.0000E+00 7 .0000E+00 8 .0000E+00
9 .0000E+00 10 .0000E+00 11 .0000E+00 12 .0000E+00 13 .0000E+00 14
.0000E+00 15 .0000E+00 16 .0000E+00
17 .0000E+00 18 .0000E+00 19 .0000E+00 20 .0000E+00 21 .0000E+00 22
.0000E+00 23 .0000E+00 24 .0000E+00

*** AERMOD - VERSION 22112 *** C:\Users\Michael Tirohn\Desktop\HRAs\14073 Discovery
Village\14073 O *** 01/26/23

*** AERMET - VERSION 16216 ***

14:16:46

PAGE 159

*** MODELOPTs: RegDFAULT CONC ELEV URBAN ADJ_U*

* SOURCE EMISSION RATE SCALARS WHICH VARY DIURNALLY AND BY DAY OF WEEK
(HRDOW) *

SOURCE ID = L0000124 ; SOURCE TYPE = VOLUME :

Hourly scalar table header with columns: HOUR, SCALAR, HOUR, SCALAR, HOUR, SCALAR, HOUR, SCALAR, HOUR, SCALAR, HOUR

DAY OF WEEK = WEEKDAY

1 .0000E+00 2 .0000E+00 3 .0000E+00 4 .0000E+00 5 .0000E+00 6
.0000E+00 7 .0000E+00 8 .0000E+00
9 .1000E+01 10 .1000E+01 11 .1000E+01 12 .1000E+01 13 .1000E+01 14
.1000E+01 15 .1000E+01 16 .1000E+01
17 .0000E+00 18 .0000E+00 19 .0000E+00 20 .0000E+00 21 .0000E+00 22
.0000E+00 23 .0000E+00 24 .0000E+00

DAY OF WEEK = SATURDAY

1 .0000E+00 2 .0000E+00 3 .0000E+00 4 .0000E+00 5 .0000E+00 6
.0000E+00 7 .0000E+00 8 .0000E+00
9 .0000E+00 10 .0000E+00 11 .0000E+00 12 .0000E+00 13 .0000E+00 14
.0000E+00 15 .0000E+00 16 .0000E+00
17 .0000E+00 18 .0000E+00 19 .0000E+00 20 .0000E+00 21 .0000E+00 22
.0000E+00 23 .0000E+00 24 .0000E+00

DAY OF WEEK = SUNDAY

1 .0000E+00 2 .0000E+00 3 .0000E+00 4 .0000E+00 5 .0000E+00 6
.0000E+00 7 .0000E+00 8 .0000E+00
9 .0000E+00 10 .0000E+00 11 .0000E+00 12 .0000E+00 13 .0000E+00 14
.0000E+00 15 .0000E+00 16 .0000E+00
17 .0000E+00 18 .0000E+00 19 .0000E+00 20 .0000E+00 21 .0000E+00 22
.0000E+00 23 .0000E+00 24 .0000E+00

*** AERMOD - VERSION 22112 *** C:\Users\Michael Tirohn\Desktop\HRAs\14073 Discovery
Village\14073 O *** 01/26/23

*** AERMET - VERSION 16216 ***

14:16:46

PAGE 160

*** MODELOPTs: RegDFAULT CONC ELEV URBAN ADJ_U*

* SOURCE EMISSION RATE SCALARS WHICH VARY DIURNALLY AND BY DAY OF WEEK
(HRDOW) *

SOURCE ID = L0000125 ; SOURCE TYPE = VOLUME :

Hourly scalar table header with columns: HOUR, SCALAR, HOUR, SCALAR, HOUR, SCALAR, HOUR, SCALAR, HOUR, SCALAR, HOUR

DAY OF WEEK = WEEKDAY

1	.0000E+00	2	.0000E+00	3	.0000E+00	4	.0000E+00	5	.0000E+00	6	
	.0000E+00	7	.0000E+00	8	.0000E+00						
9	.1000E+01	10	.1000E+01	11	.1000E+01	12	.1000E+01	13	.1000E+01	14	
	.1000E+01	15	.1000E+01	16	.1000E+01						
17	.0000E+00	18	.0000E+00	19	.0000E+00	20	.0000E+00	21	.0000E+00	22	
	.0000E+00	23	.0000E+00	24	.0000E+00						

DAY OF WEEK = SATURDAY

1	.0000E+00	2	.0000E+00	3	.0000E+00	4	.0000E+00	5	.0000E+00	6	
	.0000E+00	7	.0000E+00	8	.0000E+00						
9	.0000E+00	10	.0000E+00	11	.0000E+00	12	.0000E+00	13	.0000E+00	14	
	.0000E+00	15	.0000E+00	16	.0000E+00						
17	.0000E+00	18	.0000E+00	19	.0000E+00	20	.0000E+00	21	.0000E+00	22	
	.0000E+00	23	.0000E+00	24	.0000E+00						

DAY OF WEEK = SUNDAY

1	.0000E+00	2	.0000E+00	3	.0000E+00	4	.0000E+00	5	.0000E+00	6	
	.0000E+00	7	.0000E+00	8	.0000E+00						
9	.0000E+00	10	.0000E+00	11	.0000E+00	12	.0000E+00	13	.0000E+00	14	
	.0000E+00	15	.0000E+00	16	.0000E+00						
17	.0000E+00	18	.0000E+00	19	.0000E+00	20	.0000E+00	21	.0000E+00	22	
	.0000E+00	23	.0000E+00	24	.0000E+00						

*** AERMOD - VERSION 22112 *** *** C:\Users\Michael Tirohn\Desktop\HRAs\14073 Discovery Village\14073 O *** 01/26/23
 *** AERMET - VERSION 16216 ***
 *** *** 14:16:46

PAGE 161

*** MODELOPTs: RegDFault CONC ELEV URBAN ADJ_U*

* SOURCE EMISSION RATE SCALARS WHICH VARY DIURNALLY AND BY DAY OF WEEK (HRDOW) *

SOURCE ID = L0000126 ; SOURCE TYPE = VOLUME :
 HOUR SCALAR HOUR SCALAR HOUR SCALAR HOUR SCALAR HOUR SCALAR HOUR
 SCALAR HOUR SCALAR HOUR SCALAR

DAY OF WEEK = WEEKDAY

1	.0000E+00	2	.0000E+00	3	.0000E+00	4	.0000E+00	5	.0000E+00	6	
	.0000E+00	7	.0000E+00	8	.0000E+00						
9	.1000E+01	10	.1000E+01	11	.1000E+01	12	.1000E+01	13	.1000E+01	14	
	.1000E+01	15	.1000E+01	16	.1000E+01						
17	.0000E+00	18	.0000E+00	19	.0000E+00	20	.0000E+00	21	.0000E+00	22	
	.0000E+00	23	.0000E+00	24	.0000E+00						

DAY OF WEEK = SATURDAY

1	.0000E+00	2	.0000E+00	3	.0000E+00	4	.0000E+00	5	.0000E+00	6	
	.0000E+00	7	.0000E+00	8	.0000E+00						
9	.0000E+00	10	.0000E+00	11	.0000E+00	12	.0000E+00	13	.0000E+00	14	
	.0000E+00	15	.0000E+00	16	.0000E+00						
17	.0000E+00	18	.0000E+00	19	.0000E+00	20	.0000E+00	21	.0000E+00	22	
	.0000E+00	23	.0000E+00	24	.0000E+00						

DAY OF WEEK = SUNDAY

1	.0000E+00	2	.0000E+00	3	.0000E+00	4	.0000E+00	5	.0000E+00	6	
	.0000E+00	7	.0000E+00	8	.0000E+00						
9	.0000E+00	10	.0000E+00	11	.0000E+00	12	.0000E+00	13	.0000E+00	14	
	.0000E+00	15	.0000E+00	16	.0000E+00						
17	.0000E+00	18	.0000E+00	19	.0000E+00	20	.0000E+00	21	.0000E+00	22	
	.0000E+00	23	.0000E+00	24	.0000E+00						

*** AERMOD - VERSION 22112 *** *** C:\Users\Michael Tirohn\Desktop\HRAs\14073 Discovery Village\14073 O *** 01/26/23
 *** AERMET - VERSION 16216 ***
 *** *** 14:16:46

PAGE 162

*** MODELOPTs: RegDFAULT CONC ELEV URBAN ADJ_U*

* SOURCE EMISSION RATE SCALARS WHICH VARY DIURNALLY AND BY DAY OF WEEK (HRDOW) *

SOURCE ID = L0000127 ; SOURCE TYPE = VOLUME :

Hourly emission rate scalars for weekdays (1-24 hours).

DAY OF WEEK = WEEKDAY

Hourly emission rate scalars for weekdays (1-24 hours).

DAY OF WEEK = SATURDAY

Hourly emission rate scalars for Saturdays (1-24 hours).

DAY OF WEEK = SUNDAY

Hourly emission rate scalars for Sundays (1-24 hours).

*** AERMOD - VERSION 22112 *** C:\Users\Michael Tirohn\Desktop\HRAs\14073 Discovery Village\14073 O *** 01/26/23

*** AERMET - VERSION 16216 ***

14:16:46

PAGE 163

*** MODELOPTs: RegDFAULT CONC ELEV URBAN ADJ_U*

* SOURCE EMISSION RATE SCALARS WHICH VARY DIURNALLY AND BY DAY OF WEEK (HRDOW) *

SOURCE ID = L0000128 ; SOURCE TYPE = VOLUME :

Hourly emission rate scalars for weekdays (1-24 hours).

DAY OF WEEK = WEEKDAY

Hourly emission rate scalars for weekdays (1-24 hours).

DAY OF WEEK = SATURDAY

Hourly emission rate scalars for Saturdays (1-24 hours).

DAY OF WEEK = SUNDAY

Hourly emission rate scalars for Sundays (1-24 hours).

17 .0000E+00 18 .0000E+00 19 .0000E+00 20 .0000E+00 21 .0000E+00 22
.0000E+00 23 .0000E+00 24 .0000E+00
*** AERMOD - VERSION 22112 *** *** C:\Users\Michael Tirohn\Desktop\HRAs\14073 Discovery
Village\14073 O *** 01/26/23
*** AERMET - VERSION 16216 ***
*** 14:16:46

PAGE 164

*** MODELOPTs: RegDFAULT CONC ELEV URBAN ADJ_U*

* SOURCE EMISSION RATE SCALARS WHICH VARY DIURNALLY AND BY DAY OF WEEK
(HRDOW) *

SOURCE ID = L0000129 ; SOURCE TYPE = VOLUME :
HOUR SCALAR HOUR SCALAR HOUR SCALAR HOUR SCALAR HOUR SCALAR HOUR
SCALAR HOUR SCALAR HOUR SCALAR

DAY OF WEEK = WEEKDAY

1 .0000E+00 2 .0000E+00 3 .0000E+00 4 .0000E+00 5 .0000E+00 6
.0000E+00 7 .0000E+00 8 .0000E+00
9 .1000E+01 10 .1000E+01 11 .1000E+01 12 .1000E+01 13 .1000E+01 14
.1000E+01 15 .1000E+01 16 .1000E+01
17 .0000E+00 18 .0000E+00 19 .0000E+00 20 .0000E+00 21 .0000E+00 22
.0000E+00 23 .0000E+00 24 .0000E+00

DAY OF WEEK = SATURDAY

1 .0000E+00 2 .0000E+00 3 .0000E+00 4 .0000E+00 5 .0000E+00 6
.0000E+00 7 .0000E+00 8 .0000E+00
9 .0000E+00 10 .0000E+00 11 .0000E+00 12 .0000E+00 13 .0000E+00 14
.0000E+00 15 .0000E+00 16 .0000E+00
17 .0000E+00 18 .0000E+00 19 .0000E+00 20 .0000E+00 21 .0000E+00 22
.0000E+00 23 .0000E+00 24 .0000E+00

DAY OF WEEK = SUNDAY

1 .0000E+00 2 .0000E+00 3 .0000E+00 4 .0000E+00 5 .0000E+00 6
.0000E+00 7 .0000E+00 8 .0000E+00
9 .0000E+00 10 .0000E+00 11 .0000E+00 12 .0000E+00 13 .0000E+00 14
.0000E+00 15 .0000E+00 16 .0000E+00
17 .0000E+00 18 .0000E+00 19 .0000E+00 20 .0000E+00 21 .0000E+00 22
.0000E+00 23 .0000E+00 24 .0000E+00

*** AERMOD - VERSION 22112 *** *** C:\Users\Michael Tirohn\Desktop\HRAs\14073 Discovery
Village\14073 O *** 01/26/23
*** AERMET - VERSION 16216 ***
*** 14:16:46

PAGE 165

*** MODELOPTs: RegDFAULT CONC ELEV URBAN ADJ_U*

* SOURCE EMISSION RATE SCALARS WHICH VARY DIURNALLY AND BY DAY OF WEEK
(HRDOW) *

SOURCE ID = L0000130 ; SOURCE TYPE = VOLUME :
HOUR SCALAR HOUR SCALAR HOUR SCALAR HOUR SCALAR HOUR SCALAR HOUR
SCALAR HOUR SCALAR HOUR SCALAR

DAY OF WEEK = WEEKDAY

1 .0000E+00 2 .0000E+00 3 .0000E+00 4 .0000E+00 5 .0000E+00 6
.0000E+00 7 .0000E+00 8 .0000E+00
9 .1000E+01 10 .1000E+01 11 .1000E+01 12 .1000E+01 13 .1000E+01 14
.1000E+01 15 .1000E+01 16 .1000E+01
17 .0000E+00 18 .0000E+00 19 .0000E+00 20 .0000E+00 21 .0000E+00 22
.0000E+00 23 .0000E+00 24 .0000E+00

DAY OF WEEK = SATURDAY

1 .0000E+00 2 .0000E+00 3 .0000E+00 4 .0000E+00 5 .0000E+00 6
.0000E+00 7 .0000E+00 8 .0000E+00
9 .0000E+00 10 .0000E+00 11 .0000E+00 12 .0000E+00 13 .0000E+00 14

.0000E+00 15 .0000E+00 16 .0000E+00
17 .0000E+00 18 .0000E+00 19 .0000E+00 20 .0000E+00 21 .0000E+00 22
.0000E+00 23 .0000E+00 24 .0000E+00

DAY OF WEEK = SUNDAY

1 .0000E+00 2 .0000E+00 3 .0000E+00 4 .0000E+00 5 .0000E+00 6
.0000E+00 7 .0000E+00 8 .0000E+00
9 .0000E+00 10 .0000E+00 11 .0000E+00 12 .0000E+00 13 .0000E+00 14
.0000E+00 15 .0000E+00 16 .0000E+00
17 .0000E+00 18 .0000E+00 19 .0000E+00 20 .0000E+00 21 .0000E+00 22
.0000E+00 23 .0000E+00 24 .0000E+00

*** AERMOD - VERSION 22112 *** C:\Users\Michael Tirohn\Desktop\HRAs\14073 Discovery
Village\14073 O *** 01/26/23

*** AERMET - VERSION 16216 ***

*** 14:16:46

PAGE 166

*** MODELOPTs: RegDFAULT CONC ELEV URBAN ADJ_U*

* SOURCE EMISSION RATE SCALARS WHICH VARY DIURNALLY AND BY DAY OF WEEK
(HRDOW) *

SOURCE ID = L0000131 ; SOURCE TYPE = VOLUME :
HOUR SCALAR HOUR SCALAR HOUR SCALAR HOUR SCALAR HOUR SCALAR HOUR
SCALAR HOUR SCALAR HOUR SCALAR

DAY OF WEEK = WEEKDAY

1 .0000E+00 2 .0000E+00 3 .0000E+00 4 .0000E+00 5 .0000E+00 6
.0000E+00 7 .0000E+00 8 .0000E+00
9 .1000E+01 10 .1000E+01 11 .1000E+01 12 .1000E+01 13 .1000E+01 14
.1000E+01 15 .1000E+01 16 .1000E+01
17 .0000E+00 18 .0000E+00 19 .0000E+00 20 .0000E+00 21 .0000E+00 22
.0000E+00 23 .0000E+00 24 .0000E+00

DAY OF WEEK = SATURDAY

1 .0000E+00 2 .0000E+00 3 .0000E+00 4 .0000E+00 5 .0000E+00 6
.0000E+00 7 .0000E+00 8 .0000E+00
9 .0000E+00 10 .0000E+00 11 .0000E+00 12 .0000E+00 13 .0000E+00 14
.0000E+00 15 .0000E+00 16 .0000E+00
17 .0000E+00 18 .0000E+00 19 .0000E+00 20 .0000E+00 21 .0000E+00 22
.0000E+00 23 .0000E+00 24 .0000E+00

DAY OF WEEK = SUNDAY

1 .0000E+00 2 .0000E+00 3 .0000E+00 4 .0000E+00 5 .0000E+00 6
.0000E+00 7 .0000E+00 8 .0000E+00
9 .0000E+00 10 .0000E+00 11 .0000E+00 12 .0000E+00 13 .0000E+00 14
.0000E+00 15 .0000E+00 16 .0000E+00
17 .0000E+00 18 .0000E+00 19 .0000E+00 20 .0000E+00 21 .0000E+00 22
.0000E+00 23 .0000E+00 24 .0000E+00

*** AERMOD - VERSION 22112 *** C:\Users\Michael Tirohn\Desktop\HRAs\14073 Discovery
Village\14073 O *** 01/26/23

*** AERMET - VERSION 16216 ***

*** 14:16:46

PAGE 167

*** MODELOPTs: RegDFAULT CONC ELEV URBAN ADJ_U*

* SOURCE EMISSION RATE SCALARS WHICH VARY DIURNALLY AND BY DAY OF WEEK
(HRDOW) *

SOURCE ID = L0000132 ; SOURCE TYPE = VOLUME :
HOUR SCALAR HOUR SCALAR HOUR SCALAR HOUR SCALAR HOUR SCALAR HOUR
SCALAR HOUR SCALAR HOUR SCALAR

DAY OF WEEK = WEEKDAY

1 .0000E+00 2 .0000E+00 3 .0000E+00 4 .0000E+00 5 .0000E+00 6
.0000E+00 7 .0000E+00 8 .0000E+00

9 .1000E+01 10 .1000E+01 11 .1000E+01 12 .1000E+01 13 .1000E+01 14
.1000E+01 15 .1000E+01 16 .1000E+01
17 .0000E+00 18 .0000E+00 19 .0000E+00 20 .0000E+00 21 .0000E+00 22
.0000E+00 23 .0000E+00 24 .0000E+00

DAY OF WEEK = SATURDAY

1 .0000E+00 2 .0000E+00 3 .0000E+00 4 .0000E+00 5 .0000E+00 6
.0000E+00 7 .0000E+00 8 .0000E+00
9 .0000E+00 10 .0000E+00 11 .0000E+00 12 .0000E+00 13 .0000E+00 14
.0000E+00 15 .0000E+00 16 .0000E+00
17 .0000E+00 18 .0000E+00 19 .0000E+00 20 .0000E+00 21 .0000E+00 22
.0000E+00 23 .0000E+00 24 .0000E+00

DAY OF WEEK = SUNDAY

1 .0000E+00 2 .0000E+00 3 .0000E+00 4 .0000E+00 5 .0000E+00 6
.0000E+00 7 .0000E+00 8 .0000E+00
9 .0000E+00 10 .0000E+00 11 .0000E+00 12 .0000E+00 13 .0000E+00 14
.0000E+00 15 .0000E+00 16 .0000E+00
17 .0000E+00 18 .0000E+00 19 .0000E+00 20 .0000E+00 21 .0000E+00 22
.0000E+00 23 .0000E+00 24 .0000E+00

*** AERMOD - VERSION 22112 *** C:\Users\Michael Tirohn\Desktop\HRAs\14073 Discovery
Village\14073 O *** 01/26/23
*** AERMET - VERSION 16216 ***
*** 14:16:46

PAGE 168

*** MODELOPTs: RegDFAULT CONC ELEV URBAN ADJ_U*

* SOURCE EMISSION RATE SCALARS WHICH VARY DIURNALLY AND BY DAY OF WEEK
(HRDOW) *

SOURCE ID = L0000133 ; SOURCE TYPE = VOLUME :
HOUR SCALAR HOUR SCALAR HOUR SCALAR HOUR SCALAR HOUR SCALAR HOUR
SCALAR HOUR SCALAR HOUR SCALAR

DAY OF WEEK = WEEKDAY

1 .0000E+00 2 .0000E+00 3 .0000E+00 4 .0000E+00 5 .0000E+00 6
.0000E+00 7 .0000E+00 8 .0000E+00
9 .1000E+01 10 .1000E+01 11 .1000E+01 12 .1000E+01 13 .1000E+01 14
.1000E+01 15 .1000E+01 16 .1000E+01
17 .0000E+00 18 .0000E+00 19 .0000E+00 20 .0000E+00 21 .0000E+00 22
.0000E+00 23 .0000E+00 24 .0000E+00

DAY OF WEEK = SATURDAY

1 .0000E+00 2 .0000E+00 3 .0000E+00 4 .0000E+00 5 .0000E+00 6
.0000E+00 7 .0000E+00 8 .0000E+00
9 .0000E+00 10 .0000E+00 11 .0000E+00 12 .0000E+00 13 .0000E+00 14
.0000E+00 15 .0000E+00 16 .0000E+00
17 .0000E+00 18 .0000E+00 19 .0000E+00 20 .0000E+00 21 .0000E+00 22
.0000E+00 23 .0000E+00 24 .0000E+00

DAY OF WEEK = SUNDAY

1 .0000E+00 2 .0000E+00 3 .0000E+00 4 .0000E+00 5 .0000E+00 6
.0000E+00 7 .0000E+00 8 .0000E+00
9 .0000E+00 10 .0000E+00 11 .0000E+00 12 .0000E+00 13 .0000E+00 14
.0000E+00 15 .0000E+00 16 .0000E+00
17 .0000E+00 18 .0000E+00 19 .0000E+00 20 .0000E+00 21 .0000E+00 22
.0000E+00 23 .0000E+00 24 .0000E+00

*** AERMOD - VERSION 22112 *** C:\Users\Michael Tirohn\Desktop\HRAs\14073 Discovery
Village\14073 O *** 01/26/23
*** AERMET - VERSION 16216 ***
*** 14:16:46

PAGE 169

*** MODELOPTs: RegDFAULT CONC ELEV URBAN ADJ_U*

* SOURCE EMISSION RATE SCALARS WHICH VARY DIURNALLY AND BY DAY OF WEEK
(HRDOW) *

SOURCE ID = L0000134 ; SOURCE TYPE = VOLUME :
HOUR SCALAR HOUR SCALAR HOUR SCALAR HOUR SCALAR HOUR SCALAR HOUR
SCALAR HOUR SCALAR HOUR SCALAR

DAY OF WEEK = WEEKDAY

1 .0000E+00 2 .0000E+00 3 .0000E+00 4 .0000E+00 5 .0000E+00 6
.0000E+00 7 .0000E+00 8 .0000E+00
9 .1000E+01 10 .1000E+01 11 .1000E+01 12 .1000E+01 13 .1000E+01 14
.1000E+01 15 .1000E+01 16 .1000E+01
17 .0000E+00 18 .0000E+00 19 .0000E+00 20 .0000E+00 21 .0000E+00 22
.0000E+00 23 .0000E+00 24 .0000E+00

DAY OF WEEK = SATURDAY

1 .0000E+00 2 .0000E+00 3 .0000E+00 4 .0000E+00 5 .0000E+00 6
.0000E+00 7 .0000E+00 8 .0000E+00
9 .0000E+00 10 .0000E+00 11 .0000E+00 12 .0000E+00 13 .0000E+00 14
.0000E+00 15 .0000E+00 16 .0000E+00
17 .0000E+00 18 .0000E+00 19 .0000E+00 20 .0000E+00 21 .0000E+00 22
.0000E+00 23 .0000E+00 24 .0000E+00

DAY OF WEEK = SUNDAY

1 .0000E+00 2 .0000E+00 3 .0000E+00 4 .0000E+00 5 .0000E+00 6
.0000E+00 7 .0000E+00 8 .0000E+00
9 .0000E+00 10 .0000E+00 11 .0000E+00 12 .0000E+00 13 .0000E+00 14
.0000E+00 15 .0000E+00 16 .0000E+00
17 .0000E+00 18 .0000E+00 19 .0000E+00 20 .0000E+00 21 .0000E+00 22
.0000E+00 23 .0000E+00 24 .0000E+00

*** AERMOD - VERSION 22112 *** ** C:\Users\Michael Tirohn\Desktop\HRAs\14073 Discovery
Village\14073 O *** 01/26/23
*** AERMET - VERSION 16216 ***
*** 14:16:46

PAGE 170

*** MODELOPTs: RegDFAULT CONC ELEV URBAN ADJ_U*

* SOURCE EMISSION RATE SCALARS WHICH VARY DIURNALLY AND BY DAY OF WEEK
(HRDOW) *

SOURCE ID = L0000135 ; SOURCE TYPE = VOLUME :
HOUR SCALAR HOUR SCALAR HOUR SCALAR HOUR SCALAR HOUR SCALAR HOUR
SCALAR HOUR SCALAR HOUR SCALAR

DAY OF WEEK = WEEKDAY

1 .0000E+00 2 .0000E+00 3 .0000E+00 4 .0000E+00 5 .0000E+00 6
.0000E+00 7 .0000E+00 8 .0000E+00
9 .1000E+01 10 .1000E+01 11 .1000E+01 12 .1000E+01 13 .1000E+01 14
.1000E+01 15 .1000E+01 16 .1000E+01
17 .0000E+00 18 .0000E+00 19 .0000E+00 20 .0000E+00 21 .0000E+00 22
.0000E+00 23 .0000E+00 24 .0000E+00

DAY OF WEEK = SATURDAY

1 .0000E+00 2 .0000E+00 3 .0000E+00 4 .0000E+00 5 .0000E+00 6
.0000E+00 7 .0000E+00 8 .0000E+00
9 .0000E+00 10 .0000E+00 11 .0000E+00 12 .0000E+00 13 .0000E+00 14
.0000E+00 15 .0000E+00 16 .0000E+00
17 .0000E+00 18 .0000E+00 19 .0000E+00 20 .0000E+00 21 .0000E+00 22
.0000E+00 23 .0000E+00 24 .0000E+00

DAY OF WEEK = SUNDAY

1 .0000E+00 2 .0000E+00 3 .0000E+00 4 .0000E+00 5 .0000E+00 6
.0000E+00 7 .0000E+00 8 .0000E+00
9 .0000E+00 10 .0000E+00 11 .0000E+00 12 .0000E+00 13 .0000E+00 14
.0000E+00 15 .0000E+00 16 .0000E+00
17 .0000E+00 18 .0000E+00 19 .0000E+00 20 .0000E+00 21 .0000E+00 22
.0000E+00 23 .0000E+00 24 .0000E+00

*** AERMOD - VERSION 22112 *** ** C:\Users\Michael Tirohn\Desktop\HRAs\14073 Discovery
Village\14073 O *** 01/26/23
*** AERMET - VERSION 16216 ***

*** MODELOPTs: RegDEFAULT CONC ELEV URBAN ADJ_U*

* SOURCE EMISSION RATE SCALARS WHICH VARY DIURNALLY AND BY DAY OF WEEK (HRDOW) *

SOURCE ID = L0000136 ; SOURCE TYPE = VOLUME :
HOUR SCALAR HOUR SCALAR HOUR SCALAR HOUR SCALAR HOUR SCALAR HOUR
SCALAR HOUR SCALAR HOUR SCALAR

DAY OF WEEK = WEEKDAY
1 .0000E+00 2 .0000E+00 3 .0000E+00 4 .0000E+00 5 .0000E+00 6
.0000E+00 7 .0000E+00 8 .0000E+00
9 .1000E+01 10 .1000E+01 11 .1000E+01 12 .1000E+01 13 .1000E+01 14
.1000E+01 15 .1000E+01 16 .1000E+01
17 .0000E+00 18 .0000E+00 19 .0000E+00 20 .0000E+00 21 .0000E+00 22
.0000E+00 23 .0000E+00 24 .0000E+00

DAY OF WEEK = SATURDAY
1 .0000E+00 2 .0000E+00 3 .0000E+00 4 .0000E+00 5 .0000E+00 6
.0000E+00 7 .0000E+00 8 .0000E+00
9 .0000E+00 10 .0000E+00 11 .0000E+00 12 .0000E+00 13 .0000E+00 14
.0000E+00 15 .0000E+00 16 .0000E+00
17 .0000E+00 18 .0000E+00 19 .0000E+00 20 .0000E+00 21 .0000E+00 22
.0000E+00 23 .0000E+00 24 .0000E+00

DAY OF WEEK = SUNDAY
1 .0000E+00 2 .0000E+00 3 .0000E+00 4 .0000E+00 5 .0000E+00 6
.0000E+00 7 .0000E+00 8 .0000E+00
9 .0000E+00 10 .0000E+00 11 .0000E+00 12 .0000E+00 13 .0000E+00 14
.0000E+00 15 .0000E+00 16 .0000E+00
17 .0000E+00 18 .0000E+00 19 .0000E+00 20 .0000E+00 21 .0000E+00 22
.0000E+00 23 .0000E+00 24 .0000E+00

*** AERMOD - VERSION 22112 *** C:\Users\Michael Tirohn\Desktop\HRAs\14073 Discovery
Village\14073 O *** 01/26/23
*** AERMET - VERSION 16216 ***
*** 14:16:46

*** MODELOPTs: RegDEFAULT CONC ELEV URBAN ADJ_U*

* SOURCE EMISSION RATE SCALARS WHICH VARY DIURNALLY AND BY DAY OF WEEK (HRDOW) *

SOURCE ID = L0000137 ; SOURCE TYPE = VOLUME :
HOUR SCALAR HOUR SCALAR HOUR SCALAR HOUR SCALAR HOUR SCALAR HOUR
SCALAR HOUR SCALAR HOUR SCALAR

DAY OF WEEK = WEEKDAY
1 .0000E+00 2 .0000E+00 3 .0000E+00 4 .0000E+00 5 .0000E+00 6
.0000E+00 7 .0000E+00 8 .0000E+00
9 .1000E+01 10 .1000E+01 11 .1000E+01 12 .1000E+01 13 .1000E+01 14
.1000E+01 15 .1000E+01 16 .1000E+01
17 .0000E+00 18 .0000E+00 19 .0000E+00 20 .0000E+00 21 .0000E+00 22
.0000E+00 23 .0000E+00 24 .0000E+00

DAY OF WEEK = SATURDAY
1 .0000E+00 2 .0000E+00 3 .0000E+00 4 .0000E+00 5 .0000E+00 6
.0000E+00 7 .0000E+00 8 .0000E+00
9 .0000E+00 10 .0000E+00 11 .0000E+00 12 .0000E+00 13 .0000E+00 14
.0000E+00 15 .0000E+00 16 .0000E+00
17 .0000E+00 18 .0000E+00 19 .0000E+00 20 .0000E+00 21 .0000E+00 22
.0000E+00 23 .0000E+00 24 .0000E+00

DAY OF WEEK = SUNDAY
1 .0000E+00 2 .0000E+00 3 .0000E+00 4 .0000E+00 5 .0000E+00 6

.0000E+00 7 .0000E+00 8 .0000E+00
9 .0000E+00 10 .0000E+00 11 .0000E+00 12 .0000E+00 13 .0000E+00 14
.0000E+00 15 .0000E+00 16 .0000E+00
17 .0000E+00 18 .0000E+00 19 .0000E+00 20 .0000E+00 21 .0000E+00 22
.0000E+00 23 .0000E+00 24 .0000E+00

*** AERMOD - VERSION 22112 *** C:\Users\Michael Tirohn\Desktop\HRAs\14073 Discovery
Village\14073 O *** 01/26/23
*** AERMET - VERSION 16216 ***
*** 14:16:46

PAGE 173

*** MODELOPTs: RegDFAULT CONC ELEV URBAN ADJ_U*

* SOURCE EMISSION RATE SCALARS WHICH VARY DIURNALLY AND BY DAY OF WEEK
(HRDOW) *

SOURCE ID = L0000138 ; SOURCE TYPE = VOLUME :
HOUR SCALAR HOUR SCALAR HOUR SCALAR HOUR SCALAR HOUR SCALAR HOUR
SCALAR HOUR SCALAR HOUR SCALAR

DAY OF WEEK = WEEKDAY

1 .0000E+00 2 .0000E+00 3 .0000E+00 4 .0000E+00 5 .0000E+00 6
.0000E+00 7 .0000E+00 8 .0000E+00
9 .1000E+01 10 .1000E+01 11 .1000E+01 12 .1000E+01 13 .1000E+01 14
.1000E+01 15 .1000E+01 16 .1000E+01
17 .0000E+00 18 .0000E+00 19 .0000E+00 20 .0000E+00 21 .0000E+00 22
.0000E+00 23 .0000E+00 24 .0000E+00

DAY OF WEEK = SATURDAY

1 .0000E+00 2 .0000E+00 3 .0000E+00 4 .0000E+00 5 .0000E+00 6
.0000E+00 7 .0000E+00 8 .0000E+00
9 .0000E+00 10 .0000E+00 11 .0000E+00 12 .0000E+00 13 .0000E+00 14
.0000E+00 15 .0000E+00 16 .0000E+00
17 .0000E+00 18 .0000E+00 19 .0000E+00 20 .0000E+00 21 .0000E+00 22
.0000E+00 23 .0000E+00 24 .0000E+00

DAY OF WEEK = SUNDAY

1 .0000E+00 2 .0000E+00 3 .0000E+00 4 .0000E+00 5 .0000E+00 6
.0000E+00 7 .0000E+00 8 .0000E+00
9 .0000E+00 10 .0000E+00 11 .0000E+00 12 .0000E+00 13 .0000E+00 14
.0000E+00 15 .0000E+00 16 .0000E+00
17 .0000E+00 18 .0000E+00 19 .0000E+00 20 .0000E+00 21 .0000E+00 22
.0000E+00 23 .0000E+00 24 .0000E+00

*** AERMOD - VERSION 22112 *** C:\Users\Michael Tirohn\Desktop\HRAs\14073 Discovery
Village\14073 O *** 01/26/23
*** AERMET - VERSION 16216 ***
*** 14:16:46

PAGE 174

*** MODELOPTs: RegDFAULT CONC ELEV URBAN ADJ_U*

* SOURCE EMISSION RATE SCALARS WHICH VARY DIURNALLY AND BY DAY OF WEEK
(HRDOW) *

SOURCE ID = L0000139 ; SOURCE TYPE = VOLUME :
HOUR SCALAR HOUR SCALAR HOUR SCALAR HOUR SCALAR HOUR SCALAR HOUR
SCALAR HOUR SCALAR HOUR SCALAR

DAY OF WEEK = WEEKDAY

1 .0000E+00 2 .0000E+00 3 .0000E+00 4 .0000E+00 5 .0000E+00 6
.0000E+00 7 .0000E+00 8 .0000E+00
9 .1000E+01 10 .1000E+01 11 .1000E+01 12 .1000E+01 13 .1000E+01 14
.1000E+01 15 .1000E+01 16 .1000E+01
17 .0000E+00 18 .0000E+00 19 .0000E+00 20 .0000E+00 21 .0000E+00 22
.0000E+00 23 .0000E+00 24 .0000E+00

DAY OF WEEK = SATURDAY

1 .0000E+00 2 .0000E+00 3 .0000E+00 4 .0000E+00 5 .0000E+00 6
.0000E+00 7 .0000E+00 8 .0000E+00
9 .0000E+00 10 .0000E+00 11 .0000E+00 12 .0000E+00 13 .0000E+00 14
.0000E+00 15 .0000E+00 16 .0000E+00
17 .0000E+00 18 .0000E+00 19 .0000E+00 20 .0000E+00 21 .0000E+00 22
.0000E+00 23 .0000E+00 24 .0000E+00

DAY OF WEEK = SUNDAY

1 .0000E+00 2 .0000E+00 3 .0000E+00 4 .0000E+00 5 .0000E+00 6
.0000E+00 7 .0000E+00 8 .0000E+00
9 .0000E+00 10 .0000E+00 11 .0000E+00 12 .0000E+00 13 .0000E+00 14
.0000E+00 15 .0000E+00 16 .0000E+00
17 .0000E+00 18 .0000E+00 19 .0000E+00 20 .0000E+00 21 .0000E+00 22
.0000E+00 23 .0000E+00 24 .0000E+00

*** AERMOD - VERSION 22112 *** C:\Users\Michael Tirohn\Desktop\HRAs\14073 Discovery
Village\14073 O *** 01/26/23
*** AERMET - VERSION 16216 ***
*** 14:16:46

PAGE 175

*** MODELOPTs: RegDFAULT CONC ELEV URBAN ADJ_U*

* SOURCE EMISSION RATE SCALARS WHICH VARY DIURNALLY AND BY DAY OF WEEK
(HRDOW) *

SOURCE ID = L0000140 ; SOURCE TYPE = VOLUME :
HOUR SCALAR HOUR SCALAR HOUR SCALAR HOUR SCALAR HOUR SCALAR HOUR
SCALAR HOUR SCALAR HOUR SCALAR

DAY OF WEEK = WEEKDAY

1 .0000E+00 2 .0000E+00 3 .0000E+00 4 .0000E+00 5 .0000E+00 6
.0000E+00 7 .0000E+00 8 .0000E+00
9 .1000E+01 10 .1000E+01 11 .1000E+01 12 .1000E+01 13 .1000E+01 14
.1000E+01 15 .1000E+01 16 .1000E+01
17 .0000E+00 18 .0000E+00 19 .0000E+00 20 .0000E+00 21 .0000E+00 22
.0000E+00 23 .0000E+00 24 .0000E+00

DAY OF WEEK = SATURDAY

1 .0000E+00 2 .0000E+00 3 .0000E+00 4 .0000E+00 5 .0000E+00 6
.0000E+00 7 .0000E+00 8 .0000E+00
9 .0000E+00 10 .0000E+00 11 .0000E+00 12 .0000E+00 13 .0000E+00 14
.0000E+00 15 .0000E+00 16 .0000E+00
17 .0000E+00 18 .0000E+00 19 .0000E+00 20 .0000E+00 21 .0000E+00 22
.0000E+00 23 .0000E+00 24 .0000E+00

DAY OF WEEK = SUNDAY

1 .0000E+00 2 .0000E+00 3 .0000E+00 4 .0000E+00 5 .0000E+00 6
.0000E+00 7 .0000E+00 8 .0000E+00
9 .0000E+00 10 .0000E+00 11 .0000E+00 12 .0000E+00 13 .0000E+00 14
.0000E+00 15 .0000E+00 16 .0000E+00
17 .0000E+00 18 .0000E+00 19 .0000E+00 20 .0000E+00 21 .0000E+00 22
.0000E+00 23 .0000E+00 24 .0000E+00

*** AERMOD - VERSION 22112 *** C:\Users\Michael Tirohn\Desktop\HRAs\14073 Discovery
Village\14073 O *** 01/26/23
*** AERMET - VERSION 16216 ***
*** 14:16:46

PAGE 176

*** MODELOPTs: RegDFAULT CONC ELEV URBAN ADJ_U*

* SOURCE EMISSION RATE SCALARS WHICH VARY DIURNALLY AND BY DAY OF WEEK
(HRDOW) *

SOURCE ID = L0000141 ; SOURCE TYPE = VOLUME :
HOUR SCALAR HOUR SCALAR HOUR SCALAR HOUR SCALAR HOUR SCALAR HOUR
SCALAR HOUR SCALAR HOUR SCALAR

DAY OF WEEK = WEEKDAY

1 .0000E+00 2 .0000E+00 3 .0000E+00 4 .0000E+00 5 .0000E+00 6
.0000E+00 7 .0000E+00 8 .0000E+00
9 .1000E+01 10 .1000E+01 11 .1000E+01 12 .1000E+01 13 .1000E+01 14
.1000E+01 15 .1000E+01 16 .1000E+01
17 .0000E+00 18 .0000E+00 19 .0000E+00 20 .0000E+00 21 .0000E+00 22
.0000E+00 23 .0000E+00 24 .0000E+00

DAY OF WEEK = SATURDAY

1 .0000E+00 2 .0000E+00 3 .0000E+00 4 .0000E+00 5 .0000E+00 6
.0000E+00 7 .0000E+00 8 .0000E+00
9 .0000E+00 10 .0000E+00 11 .0000E+00 12 .0000E+00 13 .0000E+00 14
.0000E+00 15 .0000E+00 16 .0000E+00
17 .0000E+00 18 .0000E+00 19 .0000E+00 20 .0000E+00 21 .0000E+00 22
.0000E+00 23 .0000E+00 24 .0000E+00

DAY OF WEEK = SUNDAY

1 .0000E+00 2 .0000E+00 3 .0000E+00 4 .0000E+00 5 .0000E+00 6
.0000E+00 7 .0000E+00 8 .0000E+00
9 .0000E+00 10 .0000E+00 11 .0000E+00 12 .0000E+00 13 .0000E+00 14
.0000E+00 15 .0000E+00 16 .0000E+00
17 .0000E+00 18 .0000E+00 19 .0000E+00 20 .0000E+00 21 .0000E+00 22
.0000E+00 23 .0000E+00 24 .0000E+00

*** AERMOD - VERSION 22112 *** C:\Users\Michael Tirohn\Desktop\HRAs\14073 Discovery
Village\14073 O *** 01/26/23
*** AERMET - VERSION 16216 ***
*** 14:16:46

PAGE 177

*** MODELOPTs: RegDEFAULT CONC ELEV URBAN ADJ_U*

* SOURCE EMISSION RATE SCALARS WHICH VARY DIURNALLY AND BY DAY OF WEEK
(HRDOW) *

SOURCE ID = L0000142 ; SOURCE TYPE = VOLUME :
HOUR SCALAR HOUR SCALAR HOUR SCALAR HOUR SCALAR HOUR SCALAR HOUR
SCALAR HOUR SCALAR HOUR SCALAR

DAY OF WEEK = WEEKDAY

1 .0000E+00 2 .0000E+00 3 .0000E+00 4 .0000E+00 5 .0000E+00 6
.0000E+00 7 .0000E+00 8 .0000E+00
9 .1000E+01 10 .1000E+01 11 .1000E+01 12 .1000E+01 13 .1000E+01 14
.1000E+01 15 .1000E+01 16 .1000E+01
17 .0000E+00 18 .0000E+00 19 .0000E+00 20 .0000E+00 21 .0000E+00 22
.0000E+00 23 .0000E+00 24 .0000E+00

DAY OF WEEK = SATURDAY

1 .0000E+00 2 .0000E+00 3 .0000E+00 4 .0000E+00 5 .0000E+00 6
.0000E+00 7 .0000E+00 8 .0000E+00
9 .0000E+00 10 .0000E+00 11 .0000E+00 12 .0000E+00 13 .0000E+00 14
.0000E+00 15 .0000E+00 16 .0000E+00
17 .0000E+00 18 .0000E+00 19 .0000E+00 20 .0000E+00 21 .0000E+00 22
.0000E+00 23 .0000E+00 24 .0000E+00

DAY OF WEEK = SUNDAY

1 .0000E+00 2 .0000E+00 3 .0000E+00 4 .0000E+00 5 .0000E+00 6
.0000E+00 7 .0000E+00 8 .0000E+00
9 .0000E+00 10 .0000E+00 11 .0000E+00 12 .0000E+00 13 .0000E+00 14
.0000E+00 15 .0000E+00 16 .0000E+00
17 .0000E+00 18 .0000E+00 19 .0000E+00 20 .0000E+00 21 .0000E+00 22
.0000E+00 23 .0000E+00 24 .0000E+00

*** AERMOD - VERSION 22112 *** C:\Users\Michael Tirohn\Desktop\HRAs\14073 Discovery
Village\14073 O *** 01/26/23
*** AERMET - VERSION 16216 ***
*** 14:16:46

PAGE 178

*** MODELOPTs: RegDEFAULT CONC ELEV URBAN ADJ_U*

* SOURCE EMISSION RATE SCALARS WHICH VARY DIURNALLY AND BY DAY OF WEEK (HRDOW) *

SOURCE ID = L0000143 ; SOURCE TYPE = VOLUME :
 HOUR SCALAR HOUR SCALAR HOUR SCALAR HOUR SCALAR HOUR SCALAR HOUR
 SCALAR HOUR SCALAR HOUR SCALAR

DAY OF WEEK = WEEKDAY

1 .0000E+00 2 .0000E+00 3 .0000E+00 4 .0000E+00 5 .0000E+00 6
 .0000E+00 7 .0000E+00 8 .0000E+00
 9 .1000E+01 10 .1000E+01 11 .1000E+01 12 .1000E+01 13 .1000E+01 14
 .1000E+01 15 .1000E+01 16 .1000E+01
 17 .0000E+00 18 .0000E+00 19 .0000E+00 20 .0000E+00 21 .0000E+00 22
 .0000E+00 23 .0000E+00 24 .0000E+00

DAY OF WEEK = SATURDAY

1 .0000E+00 2 .0000E+00 3 .0000E+00 4 .0000E+00 5 .0000E+00 6
 .0000E+00 7 .0000E+00 8 .0000E+00
 9 .0000E+00 10 .0000E+00 11 .0000E+00 12 .0000E+00 13 .0000E+00 14
 .0000E+00 15 .0000E+00 16 .0000E+00
 17 .0000E+00 18 .0000E+00 19 .0000E+00 20 .0000E+00 21 .0000E+00 22
 .0000E+00 23 .0000E+00 24 .0000E+00

DAY OF WEEK = SUNDAY

1 .0000E+00 2 .0000E+00 3 .0000E+00 4 .0000E+00 5 .0000E+00 6
 .0000E+00 7 .0000E+00 8 .0000E+00
 9 .0000E+00 10 .0000E+00 11 .0000E+00 12 .0000E+00 13 .0000E+00 14
 .0000E+00 15 .0000E+00 16 .0000E+00
 17 .0000E+00 18 .0000E+00 19 .0000E+00 20 .0000E+00 21 .0000E+00 22
 .0000E+00 23 .0000E+00 24 .0000E+00

*** AERMOD - VERSION 22112 *** *** C:\Users\Michael Tirohn\Desktop\HRAs\14073 Discovery
 Village\14073 O *** 01/26/23

*** AERMET - VERSION 16216 ***

14:16:46

PAGE 179

*** MODELOPTs: RegDFAULT CONC ELEV URBAN ADJ_U*

* SOURCE EMISSION RATE SCALARS WHICH VARY DIURNALLY AND BY DAY OF WEEK (HRDOW) *

SOURCE ID = L0000144 ; SOURCE TYPE = VOLUME :
 HOUR SCALAR HOUR SCALAR HOUR SCALAR HOUR SCALAR HOUR SCALAR HOUR
 SCALAR HOUR SCALAR HOUR SCALAR

DAY OF WEEK = WEEKDAY

1 .0000E+00 2 .0000E+00 3 .0000E+00 4 .0000E+00 5 .0000E+00 6
 .0000E+00 7 .0000E+00 8 .0000E+00
 9 .1000E+01 10 .1000E+01 11 .1000E+01 12 .1000E+01 13 .1000E+01 14
 .1000E+01 15 .1000E+01 16 .1000E+01
 17 .0000E+00 18 .0000E+00 19 .0000E+00 20 .0000E+00 21 .0000E+00 22
 .0000E+00 23 .0000E+00 24 .0000E+00

DAY OF WEEK = SATURDAY

1 .0000E+00 2 .0000E+00 3 .0000E+00 4 .0000E+00 5 .0000E+00 6
 .0000E+00 7 .0000E+00 8 .0000E+00
 9 .0000E+00 10 .0000E+00 11 .0000E+00 12 .0000E+00 13 .0000E+00 14
 .0000E+00 15 .0000E+00 16 .0000E+00
 17 .0000E+00 18 .0000E+00 19 .0000E+00 20 .0000E+00 21 .0000E+00 22
 .0000E+00 23 .0000E+00 24 .0000E+00

DAY OF WEEK = SUNDAY

1 .0000E+00 2 .0000E+00 3 .0000E+00 4 .0000E+00 5 .0000E+00 6
 .0000E+00 7 .0000E+00 8 .0000E+00
 9 .0000E+00 10 .0000E+00 11 .0000E+00 12 .0000E+00 13 .0000E+00 14
 .0000E+00 15 .0000E+00 16 .0000E+00
 17 .0000E+00 18 .0000E+00 19 .0000E+00 20 .0000E+00 21 .0000E+00 22
 .0000E+00 23 .0000E+00 24 .0000E+00

PAGE 180

*** MODELOPTs: RegDEFAULT CONC ELEV URBAN ADJ_U*

* SOURCE EMISSION RATE SCALARS WHICH VARY DIURNALLY AND BY DAY OF WEEK
(HRDOW) *

SOURCE ID = L0000145 ; SOURCE TYPE = VOLUME :
HOUR SCALAR HOUR SCALAR HOUR SCALAR HOUR SCALAR HOUR SCALAR HOUR
SCALAR HOUR SCALAR HOUR SCALAR

DAY OF WEEK = WEEKDAY

1 .0000E+00 2 .0000E+00 3 .0000E+00 4 .0000E+00 5 .0000E+00 6
.0000E+00 7 .0000E+00 8 .0000E+00
9 .1000E+01 10 .1000E+01 11 .1000E+01 12 .1000E+01 13 .1000E+01 14
.1000E+01 15 .1000E+01 16 .1000E+01
17 .0000E+00 18 .0000E+00 19 .0000E+00 20 .0000E+00 21 .0000E+00 22
.0000E+00 23 .0000E+00 24 .0000E+00

DAY OF WEEK = SATURDAY

1 .0000E+00 2 .0000E+00 3 .0000E+00 4 .0000E+00 5 .0000E+00 6
.0000E+00 7 .0000E+00 8 .0000E+00
9 .0000E+00 10 .0000E+00 11 .0000E+00 12 .0000E+00 13 .0000E+00 14
.0000E+00 15 .0000E+00 16 .0000E+00
17 .0000E+00 18 .0000E+00 19 .0000E+00 20 .0000E+00 21 .0000E+00 22
.0000E+00 23 .0000E+00 24 .0000E+00

DAY OF WEEK = SUNDAY

1 .0000E+00 2 .0000E+00 3 .0000E+00 4 .0000E+00 5 .0000E+00 6
.0000E+00 7 .0000E+00 8 .0000E+00
9 .0000E+00 10 .0000E+00 11 .0000E+00 12 .0000E+00 13 .0000E+00 14
.0000E+00 15 .0000E+00 16 .0000E+00
17 .0000E+00 18 .0000E+00 19 .0000E+00 20 .0000E+00 21 .0000E+00 22
.0000E+00 23 .0000E+00 24 .0000E+00

PAGE 181

*** MODELOPTs: RegDEFAULT CONC ELEV URBAN ADJ_U*

* SOURCE EMISSION RATE SCALARS WHICH VARY DIURNALLY AND BY DAY OF WEEK
(HRDOW) *

SOURCE ID = L0000146 ; SOURCE TYPE = VOLUME :
HOUR SCALAR HOUR SCALAR HOUR SCALAR HOUR SCALAR HOUR SCALAR HOUR
SCALAR HOUR SCALAR HOUR SCALAR

DAY OF WEEK = WEEKDAY

1 .0000E+00 2 .0000E+00 3 .0000E+00 4 .0000E+00 5 .0000E+00 6
.0000E+00 7 .0000E+00 8 .0000E+00
9 .1000E+01 10 .1000E+01 11 .1000E+01 12 .1000E+01 13 .1000E+01 14
.1000E+01 15 .1000E+01 16 .1000E+01
17 .0000E+00 18 .0000E+00 19 .0000E+00 20 .0000E+00 21 .0000E+00 22
.0000E+00 23 .0000E+00 24 .0000E+00

DAY OF WEEK = SATURDAY

1 .0000E+00 2 .0000E+00 3 .0000E+00 4 .0000E+00 5 .0000E+00 6
.0000E+00 7 .0000E+00 8 .0000E+00
9 .0000E+00 10 .0000E+00 11 .0000E+00 12 .0000E+00 13 .0000E+00 14
.0000E+00 15 .0000E+00 16 .0000E+00
17 .0000E+00 18 .0000E+00 19 .0000E+00 20 .0000E+00 21 .0000E+00 22
.0000E+00

.0000E+00 23 .0000E+00 24 .0000E+00

DAY OF WEEK = SUNDAY

1 .0000E+00 2 .0000E+00 3 .0000E+00 4 .0000E+00 5 .0000E+00 6
.0000E+00 7 .0000E+00 8 .0000E+00
9 .0000E+00 10 .0000E+00 11 .0000E+00 12 .0000E+00 13 .0000E+00 14
.0000E+00 15 .0000E+00 16 .0000E+00
17 .0000E+00 18 .0000E+00 19 .0000E+00 20 .0000E+00 21 .0000E+00 22
.0000E+00 23 .0000E+00 24 .0000E+00

*** AERMOD - VERSION 22112 *** C:\Users\Michael Tirohn\Desktop\HRAs\14073 Discovery
Village\14073 O *** 01/26/23

*** AERMET - VERSION 16216 ***

14:16:46

PAGE 182

*** MODELOPTs: RegDFAULT CONC ELEV URBAN ADJ_U*

* SOURCE EMISSION RATE SCALARS WHICH VARY DIURNALLY AND BY DAY OF WEEK
(HRDOW) *

SOURCE ID = L0000147 ; SOURCE TYPE = VOLUME :
HOUR SCALAR HOUR SCALAR HOUR SCALAR HOUR SCALAR HOUR SCALAR HOUR
SCALAR HOUR SCALAR HOUR SCALAR

DAY OF WEEK = WEEKDAY

1 .0000E+00 2 .0000E+00 3 .0000E+00 4 .0000E+00 5 .0000E+00 6
.0000E+00 7 .0000E+00 8 .0000E+00
9 .1000E+01 10 .1000E+01 11 .1000E+01 12 .1000E+01 13 .1000E+01 14
.1000E+01 15 .1000E+01 16 .1000E+01
17 .0000E+00 18 .0000E+00 19 .0000E+00 20 .0000E+00 21 .0000E+00 22
.0000E+00 23 .0000E+00 24 .0000E+00

DAY OF WEEK = SATURDAY

1 .0000E+00 2 .0000E+00 3 .0000E+00 4 .0000E+00 5 .0000E+00 6
.0000E+00 7 .0000E+00 8 .0000E+00
9 .0000E+00 10 .0000E+00 11 .0000E+00 12 .0000E+00 13 .0000E+00 14
.0000E+00 15 .0000E+00 16 .0000E+00
17 .0000E+00 18 .0000E+00 19 .0000E+00 20 .0000E+00 21 .0000E+00 22
.0000E+00 23 .0000E+00 24 .0000E+00

DAY OF WEEK = SUNDAY

1 .0000E+00 2 .0000E+00 3 .0000E+00 4 .0000E+00 5 .0000E+00 6
.0000E+00 7 .0000E+00 8 .0000E+00
9 .0000E+00 10 .0000E+00 11 .0000E+00 12 .0000E+00 13 .0000E+00 14
.0000E+00 15 .0000E+00 16 .0000E+00
17 .0000E+00 18 .0000E+00 19 .0000E+00 20 .0000E+00 21 .0000E+00 22
.0000E+00 23 .0000E+00 24 .0000E+00

*** AERMOD - VERSION 22112 *** C:\Users\Michael Tirohn\Desktop\HRAs\14073 Discovery
Village\14073 O *** 01/26/23

*** AERMET - VERSION 16216 ***

14:16:46

PAGE 183

*** MODELOPTs: RegDFAULT CONC ELEV URBAN ADJ_U*

* SOURCE EMISSION RATE SCALARS WHICH VARY DIURNALLY AND BY DAY OF WEEK
(HRDOW) *

SOURCE ID = L0000148 ; SOURCE TYPE = VOLUME :
HOUR SCALAR HOUR SCALAR HOUR SCALAR HOUR SCALAR HOUR SCALAR HOUR
SCALAR HOUR SCALAR HOUR SCALAR

DAY OF WEEK = WEEKDAY

1 .0000E+00 2 .0000E+00 3 .0000E+00 4 .0000E+00 5 .0000E+00 6
.0000E+00 7 .0000E+00 8 .0000E+00
9 .1000E+01 10 .1000E+01 11 .1000E+01 12 .1000E+01 13 .1000E+01 14
.1000E+01 15 .1000E+01 16 .1000E+01

17 .0000E+00 18 .0000E+00 19 .0000E+00 20 .0000E+00 21 .0000E+00 22
.0000E+00 23 .0000E+00 24 .0000E+00

DAY OF WEEK = SATURDAY

1 .0000E+00 2 .0000E+00 3 .0000E+00 4 .0000E+00 5 .0000E+00 6
.0000E+00 7 .0000E+00 8 .0000E+00
9 .0000E+00 10 .0000E+00 11 .0000E+00 12 .0000E+00 13 .0000E+00 14
.0000E+00 15 .0000E+00 16 .0000E+00
17 .0000E+00 18 .0000E+00 19 .0000E+00 20 .0000E+00 21 .0000E+00 22
.0000E+00 23 .0000E+00 24 .0000E+00

DAY OF WEEK = SUNDAY

1 .0000E+00 2 .0000E+00 3 .0000E+00 4 .0000E+00 5 .0000E+00 6
.0000E+00 7 .0000E+00 8 .0000E+00
9 .0000E+00 10 .0000E+00 11 .0000E+00 12 .0000E+00 13 .0000E+00 14
.0000E+00 15 .0000E+00 16 .0000E+00
17 .0000E+00 18 .0000E+00 19 .0000E+00 20 .0000E+00 21 .0000E+00 22
.0000E+00 23 .0000E+00 24 .0000E+00

*** AERMOD - VERSION 22112 *** C:\Users\Michael Tirohn\Desktop\HRAs\14073 Discovery
Village\14073 O *** 01/26/23
*** AERMET - VERSION 16216 ***
*** 14:16:46

PAGE 184

*** MODELOPTs: RegDFAULT CONC ELEV URBAN ADJ_U*

* SOURCE EMISSION RATE SCALARS WHICH VARY DIURNALLY AND BY DAY OF WEEK
(HRDOW) *

SOURCE ID = L0000149 ; SOURCE TYPE = VOLUME :
HOUR SCALAR HOUR SCALAR HOUR SCALAR HOUR SCALAR HOUR SCALAR HOUR
SCALAR HOUR SCALAR HOUR SCALAR

DAY OF WEEK = WEEKDAY

1 .0000E+00 2 .0000E+00 3 .0000E+00 4 .0000E+00 5 .0000E+00 6
.0000E+00 7 .0000E+00 8 .0000E+00
9 .1000E+01 10 .1000E+01 11 .1000E+01 12 .1000E+01 13 .1000E+01 14
.1000E+01 15 .1000E+01 16 .1000E+01
17 .0000E+00 18 .0000E+00 19 .0000E+00 20 .0000E+00 21 .0000E+00 22
.0000E+00 23 .0000E+00 24 .0000E+00

DAY OF WEEK = SATURDAY

1 .0000E+00 2 .0000E+00 3 .0000E+00 4 .0000E+00 5 .0000E+00 6
.0000E+00 7 .0000E+00 8 .0000E+00
9 .0000E+00 10 .0000E+00 11 .0000E+00 12 .0000E+00 13 .0000E+00 14
.0000E+00 15 .0000E+00 16 .0000E+00
17 .0000E+00 18 .0000E+00 19 .0000E+00 20 .0000E+00 21 .0000E+00 22
.0000E+00 23 .0000E+00 24 .0000E+00

DAY OF WEEK = SUNDAY

1 .0000E+00 2 .0000E+00 3 .0000E+00 4 .0000E+00 5 .0000E+00 6
.0000E+00 7 .0000E+00 8 .0000E+00
9 .0000E+00 10 .0000E+00 11 .0000E+00 12 .0000E+00 13 .0000E+00 14
.0000E+00 15 .0000E+00 16 .0000E+00
17 .0000E+00 18 .0000E+00 19 .0000E+00 20 .0000E+00 21 .0000E+00 22
.0000E+00 23 .0000E+00 24 .0000E+00

*** AERMOD - VERSION 22112 *** C:\Users\Michael Tirohn\Desktop\HRAs\14073 Discovery
Village\14073 O *** 01/26/23
*** AERMET - VERSION 16216 ***
*** 14:16:46

PAGE 185

*** MODELOPTs: RegDFAULT CONC ELEV URBAN ADJ_U*

* SOURCE EMISSION RATE SCALARS WHICH VARY DIURNALLY AND BY DAY OF WEEK
(HRDOW) *

SOURCE ID = L0000150 ; SOURCE TYPE = VOLUME :
HOUR SCALAR HOUR SCALAR HOUR SCALAR HOUR SCALAR HOUR SCALAR HOUR

SCALAR HOUR SCALAR HOUR SCALAR

DAY OF WEEK = WEEKDAY

1 .0000E+00 2 .0000E+00 3 .0000E+00 4 .0000E+00 5 .0000E+00 6
.0000E+00 7 .0000E+00 8 .0000E+00
9 .1000E+01 10 .1000E+01 11 .1000E+01 12 .1000E+01 13 .1000E+01 14
.1000E+01 15 .1000E+01 16 .1000E+01
17 .0000E+00 18 .0000E+00 19 .0000E+00 20 .0000E+00 21 .0000E+00 22
.0000E+00 23 .0000E+00 24 .0000E+00

DAY OF WEEK = SATURDAY

1 .0000E+00 2 .0000E+00 3 .0000E+00 4 .0000E+00 5 .0000E+00 6
.0000E+00 7 .0000E+00 8 .0000E+00
9 .0000E+00 10 .0000E+00 11 .0000E+00 12 .0000E+00 13 .0000E+00 14
.0000E+00 15 .0000E+00 16 .0000E+00
17 .0000E+00 18 .0000E+00 19 .0000E+00 20 .0000E+00 21 .0000E+00 22
.0000E+00 23 .0000E+00 24 .0000E+00

DAY OF WEEK = SUNDAY

1 .0000E+00 2 .0000E+00 3 .0000E+00 4 .0000E+00 5 .0000E+00 6
.0000E+00 7 .0000E+00 8 .0000E+00
9 .0000E+00 10 .0000E+00 11 .0000E+00 12 .0000E+00 13 .0000E+00 14
.0000E+00 15 .0000E+00 16 .0000E+00
17 .0000E+00 18 .0000E+00 19 .0000E+00 20 .0000E+00 21 .0000E+00 22
.0000E+00 23 .0000E+00 24 .0000E+00

*** AERMOD - VERSION 22112 *** *** C:\Users\Michael Tirohn\Desktop\HRAs\14073 Discovery
Village\14073 O *** 01/26/23
*** AERMET - VERSION 16216 ***
*** 14:16:46

PAGE 186

*** MODELOPTs: RegDEFAULT CONC ELEV URBAN ADJ_U*

* SOURCE EMISSION RATE SCALARS WHICH VARY DIURNALLY AND BY DAY OF WEEK
(HRDOW) *

SOURCE ID = L0000151 ; SOURCE TYPE = VOLUME :
HOUR SCALAR HOUR SCALAR HOUR SCALAR HOUR SCALAR HOUR SCALAR HOUR
SCALAR HOUR SCALAR HOUR SCALAR

DAY OF WEEK = WEEKDAY

1 .0000E+00 2 .0000E+00 3 .0000E+00 4 .0000E+00 5 .0000E+00 6
.0000E+00 7 .0000E+00 8 .0000E+00
9 .1000E+01 10 .1000E+01 11 .1000E+01 12 .1000E+01 13 .1000E+01 14
.1000E+01 15 .1000E+01 16 .1000E+01
17 .0000E+00 18 .0000E+00 19 .0000E+00 20 .0000E+00 21 .0000E+00 22
.0000E+00 23 .0000E+00 24 .0000E+00

DAY OF WEEK = SATURDAY

1 .0000E+00 2 .0000E+00 3 .0000E+00 4 .0000E+00 5 .0000E+00 6
.0000E+00 7 .0000E+00 8 .0000E+00
9 .0000E+00 10 .0000E+00 11 .0000E+00 12 .0000E+00 13 .0000E+00 14
.0000E+00 15 .0000E+00 16 .0000E+00
17 .0000E+00 18 .0000E+00 19 .0000E+00 20 .0000E+00 21 .0000E+00 22
.0000E+00 23 .0000E+00 24 .0000E+00

DAY OF WEEK = SUNDAY

1 .0000E+00 2 .0000E+00 3 .0000E+00 4 .0000E+00 5 .0000E+00 6
.0000E+00 7 .0000E+00 8 .0000E+00
9 .0000E+00 10 .0000E+00 11 .0000E+00 12 .0000E+00 13 .0000E+00 14
.0000E+00 15 .0000E+00 16 .0000E+00
17 .0000E+00 18 .0000E+00 19 .0000E+00 20 .0000E+00 21 .0000E+00 22
.0000E+00 23 .0000E+00 24 .0000E+00

*** AERMOD - VERSION 22112 *** *** C:\Users\Michael Tirohn\Desktop\HRAs\14073 Discovery
Village\14073 O *** 01/26/23
*** AERMET - VERSION 16216 ***
*** 14:16:46

*** MODELOPTs: RegDFAULT CONC ELEV URBAN ADJ_U*

* SOURCE EMISSION RATE SCALARS WHICH VARY DIURNALLY AND BY DAY OF WEEK (HRDOW) *

SOURCE ID = L0000152 ; SOURCE TYPE = VOLUME :
HOURLY SCALAR HOURLY SCALAR HOURLY SCALAR HOURLY SCALAR HOURLY SCALAR
SCALAR HOURLY SCALAR HOURLY SCALAR HOURLY SCALAR

DAY OF WEEK = WEEKDAY

1 .0000E+00 2 .0000E+00 3 .0000E+00 4 .0000E+00 5 .0000E+00 6
.0000E+00 7 .0000E+00 8 .0000E+00
9 .1000E+01 10 .1000E+01 11 .1000E+01 12 .1000E+01 13 .1000E+01 14
.1000E+01 15 .1000E+01 16 .1000E+01
17 .0000E+00 18 .0000E+00 19 .0000E+00 20 .0000E+00 21 .0000E+00 22
.0000E+00 23 .0000E+00 24 .0000E+00

DAY OF WEEK = SATURDAY

1 .0000E+00 2 .0000E+00 3 .0000E+00 4 .0000E+00 5 .0000E+00 6
.0000E+00 7 .0000E+00 8 .0000E+00
9 .0000E+00 10 .0000E+00 11 .0000E+00 12 .0000E+00 13 .0000E+00 14
.0000E+00 15 .0000E+00 16 .0000E+00
17 .0000E+00 18 .0000E+00 19 .0000E+00 20 .0000E+00 21 .0000E+00 22
.0000E+00 23 .0000E+00 24 .0000E+00

DAY OF WEEK = SUNDAY

1 .0000E+00 2 .0000E+00 3 .0000E+00 4 .0000E+00 5 .0000E+00 6
.0000E+00 7 .0000E+00 8 .0000E+00
9 .0000E+00 10 .0000E+00 11 .0000E+00 12 .0000E+00 13 .0000E+00 14
.0000E+00 15 .0000E+00 16 .0000E+00
17 .0000E+00 18 .0000E+00 19 .0000E+00 20 .0000E+00 21 .0000E+00 22
.0000E+00 23 .0000E+00 24 .0000E+00

*** AERMOD - VERSION 22112 *** C:\Users\Michael Tirohn\Desktop\HRAs\14073 Discovery
Village\14073 0 *** 01/26/23

*** AERMET - VERSION 16216 ***

*** 14:16:46

*** MODELOPTs: RegDFAULT CONC ELEV URBAN ADJ_U*

* SOURCE EMISSION RATE SCALARS WHICH VARY DIURNALLY AND BY DAY OF WEEK (HRDOW) *

SOURCE ID = L0000152 ; SOURCE TYPE = VOLUME :
HOURLY SCALAR HOURLY SCALAR HOURLY SCALAR HOURLY SCALAR HOURLY SCALAR
SCALAR HOURLY SCALAR HOURLY SCALAR HOURLY SCALAR

DAY OF WEEK = WEEKDAY

1 .0000E+00 2 .0000E+00 3 .0000E+00 4 .0000E+00 5 .0000E+00 6
.0000E+00 7 .0000E+00 8 .0000E+00
9 .1000E+01 10 .1000E+01 11 .1000E+01 12 .1000E+01 13 .1000E+01 14
.1000E+01 15 .1000E+01 16 .1000E+01
17 .0000E+00 18 .0000E+00 19 .0000E+00 20 .0000E+00 21 .0000E+00 22
.0000E+00 23 .0000E+00 24 .0000E+00

DAY OF WEEK = SATURDAY

1 .0000E+00 2 .0000E+00 3 .0000E+00 4 .0000E+00 5 .0000E+00 6
.0000E+00 7 .0000E+00 8 .0000E+00
9 .0000E+00 10 .0000E+00 11 .0000E+00 12 .0000E+00 13 .0000E+00 14
.0000E+00 15 .0000E+00 16 .0000E+00
17 .0000E+00 18 .0000E+00 19 .0000E+00 20 .0000E+00 21 .0000E+00 22
.0000E+00 23 .0000E+00 24 .0000E+00

DAY OF WEEK = SUNDAY

1 .0000E+00 2 .0000E+00 3 .0000E+00 4 .0000E+00 5 .0000E+00 6
.0000E+00 7 .0000E+00 8 .0000E+00
9 .0000E+00 10 .0000E+00 11 .0000E+00 12 .0000E+00 13 .0000E+00 14

.0000E+00 15 .0000E+00 16 .0000E+00
17 .0000E+00 18 .0000E+00 19 .0000E+00 20 .0000E+00 21 .0000E+00 22
.0000E+00 23 .0000E+00 24 .0000E+00
*** AERMOD - VERSION 22112 *** C:\Users\Michael Tirohn\Desktop\HRAs\14073 Discovery
Village\14073 O *** 01/26/23
*** AERMET - VERSION 16216 ***
*** 14:16:46

PAGE 189

*** MODELOPTs: RegDFAULT CONC ELEV URBAN ADJ_U*

* SOURCE EMISSION RATE SCALARS WHICH VARY DIURNALLY AND BY DAY OF WEEK
(HRDOW) *

SOURCE ID = L0000154 ; SOURCE TYPE = VOLUME :

HOURLY SCALAR	HOURLY SCALAR	HOURLY SCALAR	HOURLY SCALAR	HOURLY SCALAR	HOURLY SCALAR	HOURLY SCALAR	HOURLY SCALAR	HOURLY SCALAR	HOURLY SCALAR
---------------	---------------	---------------	---------------	---------------	---------------	---------------	---------------	---------------	---------------

DAY OF WEEK = WEEKDAY

1 .0000E+00	2 .0000E+00	3 .0000E+00	4 .0000E+00	5 .0000E+00	6 .0000E+00
.0000E+00	7 .0000E+00	8 .0000E+00	9 .1000E+01	10 .1000E+01	11 .1000E+01
.1000E+01	12 .1000E+01	13 .1000E+01	14 .1000E+01	15 .1000E+01	16 .1000E+01
17 .0000E+00	18 .0000E+00	19 .0000E+00	20 .0000E+00	21 .0000E+00	22 .0000E+00
.0000E+00	23 .0000E+00	24 .0000E+00			

DAY OF WEEK = SATURDAY

1 .0000E+00	2 .0000E+00	3 .0000E+00	4 .0000E+00	5 .0000E+00	6 .0000E+00
.0000E+00	7 .0000E+00	8 .0000E+00	9 .0000E+00	10 .0000E+00	11 .0000E+00
.0000E+00	12 .0000E+00	13 .0000E+00	14 .0000E+00	15 .0000E+00	16 .0000E+00
17 .0000E+00	18 .0000E+00	19 .0000E+00	20 .0000E+00	21 .0000E+00	22 .0000E+00
.0000E+00	23 .0000E+00	24 .0000E+00			

DAY OF WEEK = SUNDAY

1 .0000E+00	2 .0000E+00	3 .0000E+00	4 .0000E+00	5 .0000E+00	6 .0000E+00
.0000E+00	7 .0000E+00	8 .0000E+00	9 .0000E+00	10 .0000E+00	11 .0000E+00
.0000E+00	12 .0000E+00	13 .0000E+00	14 .0000E+00	15 .0000E+00	16 .0000E+00
17 .0000E+00	18 .0000E+00	19 .0000E+00	20 .0000E+00	21 .0000E+00	22 .0000E+00
.0000E+00	23 .0000E+00	24 .0000E+00			

*** AERMOD - VERSION 22112 *** C:\Users\Michael Tirohn\Desktop\HRAs\14073 Discovery
Village\14073 O *** 01/26/23
*** AERMET - VERSION 16216 ***
*** 14:16:46

PAGE 190

*** MODELOPTs: RegDFAULT CONC ELEV URBAN ADJ_U*

* SOURCE EMISSION RATE SCALARS WHICH VARY DIURNALLY AND BY DAY OF WEEK
(HRDOW) *

SOURCE ID = L0000155 ; SOURCE TYPE = VOLUME :

HOURLY SCALAR	HOURLY SCALAR	HOURLY SCALAR	HOURLY SCALAR	HOURLY SCALAR	HOURLY SCALAR	HOURLY SCALAR	HOURLY SCALAR	HOURLY SCALAR	HOURLY SCALAR
---------------	---------------	---------------	---------------	---------------	---------------	---------------	---------------	---------------	---------------

DAY OF WEEK = WEEKDAY

1 .0000E+00	2 .0000E+00	3 .0000E+00	4 .0000E+00	5 .0000E+00	6 .0000E+00
.0000E+00	7 .0000E+00	8 .0000E+00	9 .1000E+01	10 .1000E+01	11 .1000E+01
.1000E+01	12 .1000E+01	13 .1000E+01	14 .1000E+01	15 .1000E+01	16 .1000E+01
17 .0000E+00	18 .0000E+00	19 .0000E+00	20 .0000E+00	21 .0000E+00	22 .0000E+00
.0000E+00	23 .0000E+00	24 .0000E+00			

DAY OF WEEK = SATURDAY

1 .0000E+00	2 .0000E+00	3 .0000E+00	4 .0000E+00	5 .0000E+00	6 .0000E+00
.0000E+00	7 .0000E+00	8 .0000E+00			

9 .0000E+00 10 .0000E+00 11 .0000E+00 12 .0000E+00 13 .0000E+00 14
.0000E+00 15 .0000E+00 16 .0000E+00
17 .0000E+00 18 .0000E+00 19 .0000E+00 20 .0000E+00 21 .0000E+00 22
.0000E+00 23 .0000E+00 24 .0000E+00

DAY OF WEEK = SUNDAY

1 .0000E+00 2 .0000E+00 3 .0000E+00 4 .0000E+00 5 .0000E+00 6
.0000E+00 7 .0000E+00 8 .0000E+00
9 .0000E+00 10 .0000E+00 11 .0000E+00 12 .0000E+00 13 .0000E+00 14
.0000E+00 15 .0000E+00 16 .0000E+00
17 .0000E+00 18 .0000E+00 19 .0000E+00 20 .0000E+00 21 .0000E+00 22
.0000E+00 23 .0000E+00 24 .0000E+00

*** AERMOD - VERSION 22112 *** C:\Users\Michael Tirohn\Desktop\HRAs\14073 Discovery
Village\14073 O *** 01/26/23

*** AERMET - VERSION 16216 ***

*** 14:16:46

PAGE 191

*** MODELOPTs: RegDFAULT CONC ELEV URBAN ADJ_U*

* SOURCE EMISSION RATE SCALARS WHICH VARY DIURNALLY AND BY DAY OF WEEK
(HRDOW) *

SOURCE ID = L0000156 ; SOURCE TYPE = VOLUME :
HOUR SCALAR HOUR SCALAR HOUR SCALAR HOUR SCALAR HOUR SCALAR HOUR
SCALAR HOUR SCALAR HOUR SCALAR

DAY OF WEEK = WEEKDAY

1 .0000E+00 2 .0000E+00 3 .0000E+00 4 .0000E+00 5 .0000E+00 6
.0000E+00 7 .0000E+00 8 .0000E+00
9 .1000E+01 10 .1000E+01 11 .1000E+01 12 .1000E+01 13 .1000E+01 14
.1000E+01 15 .1000E+01 16 .1000E+01
17 .0000E+00 18 .0000E+00 19 .0000E+00 20 .0000E+00 21 .0000E+00 22
.0000E+00 23 .0000E+00 24 .0000E+00

DAY OF WEEK = SATURDAY

1 .0000E+00 2 .0000E+00 3 .0000E+00 4 .0000E+00 5 .0000E+00 6
.0000E+00 7 .0000E+00 8 .0000E+00
9 .0000E+00 10 .0000E+00 11 .0000E+00 12 .0000E+00 13 .0000E+00 14
.0000E+00 15 .0000E+00 16 .0000E+00
17 .0000E+00 18 .0000E+00 19 .0000E+00 20 .0000E+00 21 .0000E+00 22
.0000E+00 23 .0000E+00 24 .0000E+00

DAY OF WEEK = SUNDAY

1 .0000E+00 2 .0000E+00 3 .0000E+00 4 .0000E+00 5 .0000E+00 6
.0000E+00 7 .0000E+00 8 .0000E+00
9 .0000E+00 10 .0000E+00 11 .0000E+00 12 .0000E+00 13 .0000E+00 14
.0000E+00 15 .0000E+00 16 .0000E+00
17 .0000E+00 18 .0000E+00 19 .0000E+00 20 .0000E+00 21 .0000E+00 22
.0000E+00 23 .0000E+00 24 .0000E+00

*** AERMOD - VERSION 22112 *** C:\Users\Michael Tirohn\Desktop\HRAs\14073 Discovery
Village\14073 O *** 01/26/23

*** AERMET - VERSION 16216 ***

*** 14:16:46

PAGE 192

*** MODELOPTs: RegDFAULT CONC ELEV URBAN ADJ_U*

* SOURCE EMISSION RATE SCALARS WHICH VARY DIURNALLY AND BY DAY OF WEEK
(HRDOW) *

SOURCE ID = L0000156 ; SOURCE TYPE = VOLUME :
HOUR SCALAR HOUR SCALAR HOUR SCALAR HOUR SCALAR HOUR SCALAR HOUR
SCALAR HOUR SCALAR HOUR SCALAR

DAY OF WEEK = WEEKDAY

1 .0000E+00 2 .0000E+00 3 .0000E+00 4 .0000E+00 5 .0000E+00 6

.0000E+00 7 .0000E+00 8 .0000E+00
9 .1000E+01 10 .1000E+01 11 .1000E+01 12 .1000E+01 13 .1000E+01 14
.1000E+01 15 .1000E+01 16 .1000E+01
17 .0000E+00 18 .0000E+00 19 .0000E+00 20 .0000E+00 21 .0000E+00 22
.0000E+00 23 .0000E+00 24 .0000E+00

DAY OF WEEK = SATURDAY

1 .0000E+00 2 .0000E+00 3 .0000E+00 4 .0000E+00 5 .0000E+00 6
.0000E+00 7 .0000E+00 8 .0000E+00
9 .0000E+00 10 .0000E+00 11 .0000E+00 12 .0000E+00 13 .0000E+00 14
.0000E+00 15 .0000E+00 16 .0000E+00
17 .0000E+00 18 .0000E+00 19 .0000E+00 20 .0000E+00 21 .0000E+00 22
.0000E+00 23 .0000E+00 24 .0000E+00

DAY OF WEEK = SUNDAY

1 .0000E+00 2 .0000E+00 3 .0000E+00 4 .0000E+00 5 .0000E+00 6
.0000E+00 7 .0000E+00 8 .0000E+00
9 .0000E+00 10 .0000E+00 11 .0000E+00 12 .0000E+00 13 .0000E+00 14
.0000E+00 15 .0000E+00 16 .0000E+00
17 .0000E+00 18 .0000E+00 19 .0000E+00 20 .0000E+00 21 .0000E+00 22
.0000E+00 23 .0000E+00 24 .0000E+00

*** AERMOD - VERSION 22112 *** C:\Users\Michael Tirohn\Desktop\HRAs\14073 Discovery
Village\14073 O *** 01/26/23
*** AERMET - VERSION 16216 ***
*** 14:16:46

PAGE 193

*** MODELOPTs: RegDEFAULT CONC ELEV URBAN ADJ_U*

* SOURCE EMISSION RATE SCALARS WHICH VARY DIURNALLY AND BY DAY OF WEEK
(HRDOW) *

SOURCE ID = L0000158 ; SOURCE TYPE = VOLUME :
HOUR SCALAR HOUR SCALAR HOUR SCALAR HOUR SCALAR HOUR SCALAR HOUR
SCALAR HOUR SCALAR HOUR SCALAR

DAY OF WEEK = WEEKDAY

1 .0000E+00 2 .0000E+00 3 .0000E+00 4 .0000E+00 5 .0000E+00 6
.0000E+00 7 .0000E+00 8 .0000E+00
9 .1000E+01 10 .1000E+01 11 .1000E+01 12 .1000E+01 13 .1000E+01 14
.1000E+01 15 .1000E+01 16 .1000E+01
17 .0000E+00 18 .0000E+00 19 .0000E+00 20 .0000E+00 21 .0000E+00 22
.0000E+00 23 .0000E+00 24 .0000E+00

DAY OF WEEK = SATURDAY

1 .0000E+00 2 .0000E+00 3 .0000E+00 4 .0000E+00 5 .0000E+00 6
.0000E+00 7 .0000E+00 8 .0000E+00
9 .0000E+00 10 .0000E+00 11 .0000E+00 12 .0000E+00 13 .0000E+00 14
.0000E+00 15 .0000E+00 16 .0000E+00
17 .0000E+00 18 .0000E+00 19 .0000E+00 20 .0000E+00 21 .0000E+00 22
.0000E+00 23 .0000E+00 24 .0000E+00

DAY OF WEEK = SUNDAY

1 .0000E+00 2 .0000E+00 3 .0000E+00 4 .0000E+00 5 .0000E+00 6
.0000E+00 7 .0000E+00 8 .0000E+00
9 .0000E+00 10 .0000E+00 11 .0000E+00 12 .0000E+00 13 .0000E+00 14
.0000E+00 15 .0000E+00 16 .0000E+00
17 .0000E+00 18 .0000E+00 19 .0000E+00 20 .0000E+00 21 .0000E+00 22
.0000E+00 23 .0000E+00 24 .0000E+00

*** AERMOD - VERSION 22112 *** C:\Users\Michael Tirohn\Desktop\HRAs\14073 Discovery
Village\14073 O *** 01/26/23
*** AERMET - VERSION 16216 ***
*** 14:16:46

PAGE 194

*** MODELOPTs: RegDEFAULT CONC ELEV URBAN ADJ_U*

* SOURCE EMISSION RATE SCALARS WHICH VARY DIURNALLY AND BY DAY OF WEEK
(HRDOW) *

SOURCE ID = L0000159 ; SOURCE TYPE = VOLUME :
HOUR SCALAR HOUR SCALAR HOUR SCALAR HOUR SCALAR HOUR SCALAR HOUR
SCALAR HOUR SCALAR HOUR SCALAR

DAY OF WEEK = WEEKDAY

1 .0000E+00 2 .0000E+00 3 .0000E+00 4 .0000E+00 5 .0000E+00 6
.0000E+00 7 .0000E+00 8 .0000E+00
9 .1000E+01 10 .1000E+01 11 .1000E+01 12 .1000E+01 13 .1000E+01 14
.1000E+01 15 .1000E+01 16 .1000E+01
17 .0000E+00 18 .0000E+00 19 .0000E+00 20 .0000E+00 21 .0000E+00 22
.0000E+00 23 .0000E+00 24 .0000E+00

DAY OF WEEK = SATURDAY

1 .0000E+00 2 .0000E+00 3 .0000E+00 4 .0000E+00 5 .0000E+00 6
.0000E+00 7 .0000E+00 8 .0000E+00
9 .0000E+00 10 .0000E+00 11 .0000E+00 12 .0000E+00 13 .0000E+00 14
.0000E+00 15 .0000E+00 16 .0000E+00
17 .0000E+00 18 .0000E+00 19 .0000E+00 20 .0000E+00 21 .0000E+00 22
.0000E+00 23 .0000E+00 24 .0000E+00

DAY OF WEEK = SUNDAY

1 .0000E+00 2 .0000E+00 3 .0000E+00 4 .0000E+00 5 .0000E+00 6
.0000E+00 7 .0000E+00 8 .0000E+00
9 .0000E+00 10 .0000E+00 11 .0000E+00 12 .0000E+00 13 .0000E+00 14
.0000E+00 15 .0000E+00 16 .0000E+00
17 .0000E+00 18 .0000E+00 19 .0000E+00 20 .0000E+00 21 .0000E+00 22
.0000E+00 23 .0000E+00 24 .0000E+00

*** AERMOD - VERSION 22112 *** C:\Users\Michael Tirohn\Desktop\HRAs\14073 Discovery
Village\14073 O *** 01/26/23
*** AERMET - VERSION 16216 ***
*** 14:16:46

PAGE 195

*** MODELOPTs: RegDFAULT CONC ELEV URBAN ADJ_U*

* SOURCE EMISSION RATE SCALARS WHICH VARY DIURNALLY AND BY DAY OF WEEK
(HRDOW) *

SOURCE ID = L0000160 ; SOURCE TYPE = VOLUME :
HOUR SCALAR HOUR SCALAR HOUR SCALAR HOUR SCALAR HOUR SCALAR HOUR
SCALAR HOUR SCALAR HOUR SCALAR

DAY OF WEEK = WEEKDAY

1 .0000E+00 2 .0000E+00 3 .0000E+00 4 .0000E+00 5 .0000E+00 6
.0000E+00 7 .0000E+00 8 .0000E+00
9 .1000E+01 10 .1000E+01 11 .1000E+01 12 .1000E+01 13 .1000E+01 14
.1000E+01 15 .1000E+01 16 .1000E+01
17 .0000E+00 18 .0000E+00 19 .0000E+00 20 .0000E+00 21 .0000E+00 22
.0000E+00 23 .0000E+00 24 .0000E+00

DAY OF WEEK = SATURDAY

1 .0000E+00 2 .0000E+00 3 .0000E+00 4 .0000E+00 5 .0000E+00 6
.0000E+00 7 .0000E+00 8 .0000E+00
9 .0000E+00 10 .0000E+00 11 .0000E+00 12 .0000E+00 13 .0000E+00 14
.0000E+00 15 .0000E+00 16 .0000E+00
17 .0000E+00 18 .0000E+00 19 .0000E+00 20 .0000E+00 21 .0000E+00 22
.0000E+00 23 .0000E+00 24 .0000E+00

DAY OF WEEK = SUNDAY

1 .0000E+00 2 .0000E+00 3 .0000E+00 4 .0000E+00 5 .0000E+00 6
.0000E+00 7 .0000E+00 8 .0000E+00
9 .0000E+00 10 .0000E+00 11 .0000E+00 12 .0000E+00 13 .0000E+00 14
.0000E+00 15 .0000E+00 16 .0000E+00
17 .0000E+00 18 .0000E+00 19 .0000E+00 20 .0000E+00 21 .0000E+00 22
.0000E+00 23 .0000E+00 24 .0000E+00

*** AERMOD - VERSION 22112 *** C:\Users\Michael Tirohn\Desktop\HRAs\14073 Discovery
Village\14073 O *** 01/26/23

PAGE 196

*** MODELOPTs: RegDEFAULT CONC ELEV URBAN ADJ_U*

* SOURCE EMISSION RATE SCALARS WHICH VARY DIURNALLY AND BY DAY OF WEEK (HRDOW) *

SOURCE ID = L0000161 ; SOURCE TYPE = VOLUME :
HOUR SCALAR HOUR SCALAR HOUR SCALAR HOUR SCALAR HOUR SCALAR HOUR
SCALAR HOUR SCALAR HOUR SCALAR

DAY OF WEEK = WEEKDAY

1 .0000E+00 2 .0000E+00 3 .0000E+00 4 .0000E+00 5 .0000E+00 6
.0000E+00 7 .0000E+00 8 .0000E+00
9 .1000E+01 10 .1000E+01 11 .1000E+01 12 .1000E+01 13 .1000E+01 14
.1000E+01 15 .1000E+01 16 .1000E+01
17 .0000E+00 18 .0000E+00 19 .0000E+00 20 .0000E+00 21 .0000E+00 22
.0000E+00 23 .0000E+00 24 .0000E+00

DAY OF WEEK = SATURDAY

1 .0000E+00 2 .0000E+00 3 .0000E+00 4 .0000E+00 5 .0000E+00 6
.0000E+00 7 .0000E+00 8 .0000E+00
9 .0000E+00 10 .0000E+00 11 .0000E+00 12 .0000E+00 13 .0000E+00 14
.0000E+00 15 .0000E+00 16 .0000E+00
17 .0000E+00 18 .0000E+00 19 .0000E+00 20 .0000E+00 21 .0000E+00 22
.0000E+00 23 .0000E+00 24 .0000E+00

DAY OF WEEK = SUNDAY

1 .0000E+00 2 .0000E+00 3 .0000E+00 4 .0000E+00 5 .0000E+00 6
.0000E+00 7 .0000E+00 8 .0000E+00
9 .0000E+00 10 .0000E+00 11 .0000E+00 12 .0000E+00 13 .0000E+00 14
.0000E+00 15 .0000E+00 16 .0000E+00
17 .0000E+00 18 .0000E+00 19 .0000E+00 20 .0000E+00 21 .0000E+00 22
.0000E+00 23 .0000E+00 24 .0000E+00

*** AERMOD - VERSION 22112 *** C:\Users\Michael Tirohn\Desktop\HRAs\14073 Discovery
Village\14073 O *** 01/26/23
*** AERMET - VERSION 16216 ***
*** 14:16:46

PAGE 197

*** MODELOPTs: RegDEFAULT CONC ELEV URBAN ADJ_U*

* SOURCE EMISSION RATE SCALARS WHICH VARY DIURNALLY AND BY DAY OF WEEK (HRDOW) *

SOURCE ID = L0000162 ; SOURCE TYPE = VOLUME :
HOUR SCALAR HOUR SCALAR HOUR SCALAR HOUR SCALAR HOUR SCALAR HOUR
SCALAR HOUR SCALAR HOUR SCALAR

DAY OF WEEK = WEEKDAY

1 .0000E+00 2 .0000E+00 3 .0000E+00 4 .0000E+00 5 .0000E+00 6
.0000E+00 7 .0000E+00 8 .0000E+00
9 .1000E+01 10 .1000E+01 11 .1000E+01 12 .1000E+01 13 .1000E+01 14
.1000E+01 15 .1000E+01 16 .1000E+01
17 .0000E+00 18 .0000E+00 19 .0000E+00 20 .0000E+00 21 .0000E+00 22
.0000E+00 23 .0000E+00 24 .0000E+00

DAY OF WEEK = SATURDAY

1 .0000E+00 2 .0000E+00 3 .0000E+00 4 .0000E+00 5 .0000E+00 6
.0000E+00 7 .0000E+00 8 .0000E+00
9 .0000E+00 10 .0000E+00 11 .0000E+00 12 .0000E+00 13 .0000E+00 14
.0000E+00 15 .0000E+00 16 .0000E+00
17 .0000E+00 18 .0000E+00 19 .0000E+00 20 .0000E+00 21 .0000E+00 22
.0000E+00 23 .0000E+00 24 .0000E+00

DAY OF WEEK = SUNDAY

1 .0000E+00 2 .0000E+00 3 .0000E+00 4 .0000E+00 5 .0000E+00 6
.0000E+00 7 .0000E+00 8 .0000E+00
9 .0000E+00 10 .0000E+00 11 .0000E+00 12 .0000E+00 13 .0000E+00 14
.0000E+00 15 .0000E+00 16 .0000E+00
17 .0000E+00 18 .0000E+00 19 .0000E+00 20 .0000E+00 21 .0000E+00 22
.0000E+00 23 .0000E+00 24 .0000E+00

*** AERMOD - VERSION 22112 *** C:\Users\Michael Tirohn\Desktop\HRAs\14073 Discovery
Village\14073 O *** 01/26/23
*** AERMET - VERSION 16216 ***
*** 14:16:46

PAGE 198

*** MODELOPTs: RegDFAULT CONC ELEV URBAN ADJ_U*

* SOURCE EMISSION RATE SCALARS WHICH VARY DIURNALLY AND BY DAY OF WEEK
(HRDOW) *

SOURCE ID = L0000163 ; SOURCE TYPE = VOLUME :
HOUR SCALAR HOUR SCALAR HOUR SCALAR HOUR SCALAR HOUR
SCALAR HOUR SCALAR HOUR SCALAR

DAY OF WEEK = WEEKDAY

1 .0000E+00 2 .0000E+00 3 .0000E+00 4 .0000E+00 5 .0000E+00 6
.0000E+00 7 .0000E+00 8 .0000E+00
9 .1000E+01 10 .1000E+01 11 .1000E+01 12 .1000E+01 13 .1000E+01 14
.1000E+01 15 .1000E+01 16 .1000E+01
17 .0000E+00 18 .0000E+00 19 .0000E+00 20 .0000E+00 21 .0000E+00 22
.0000E+00 23 .0000E+00 24 .0000E+00

DAY OF WEEK = SATURDAY

1 .0000E+00 2 .0000E+00 3 .0000E+00 4 .0000E+00 5 .0000E+00 6
.0000E+00 7 .0000E+00 8 .0000E+00
9 .0000E+00 10 .0000E+00 11 .0000E+00 12 .0000E+00 13 .0000E+00 14
.0000E+00 15 .0000E+00 16 .0000E+00
17 .0000E+00 18 .0000E+00 19 .0000E+00 20 .0000E+00 21 .0000E+00 22
.0000E+00 23 .0000E+00 24 .0000E+00

DAY OF WEEK = SUNDAY

1 .0000E+00 2 .0000E+00 3 .0000E+00 4 .0000E+00 5 .0000E+00 6
.0000E+00 7 .0000E+00 8 .0000E+00
9 .0000E+00 10 .0000E+00 11 .0000E+00 12 .0000E+00 13 .0000E+00 14
.0000E+00 15 .0000E+00 16 .0000E+00
17 .0000E+00 18 .0000E+00 19 .0000E+00 20 .0000E+00 21 .0000E+00 22
.0000E+00 23 .0000E+00 24 .0000E+00

*** AERMOD - VERSION 22112 *** C:\Users\Michael Tirohn\Desktop\HRAs\14073 Discovery
Village\14073 O *** 01/26/23
*** AERMET - VERSION 16216 ***
*** 14:16:46

PAGE 199

*** MODELOPTs: RegDFAULT CONC ELEV URBAN ADJ_U*

* SOURCE EMISSION RATE SCALARS WHICH VARY DIURNALLY AND BY DAY OF WEEK
(HRDOW) *

SOURCE ID = L0000164 ; SOURCE TYPE = VOLUME :
HOUR SCALAR HOUR SCALAR HOUR SCALAR HOUR SCALAR HOUR
SCALAR HOUR SCALAR HOUR SCALAR

DAY OF WEEK = WEEKDAY

1 .0000E+00 2 .0000E+00 3 .0000E+00 4 .0000E+00 5 .0000E+00 6
.0000E+00 7 .0000E+00 8 .0000E+00
9 .1000E+01 10 .1000E+01 11 .1000E+01 12 .1000E+01 13 .1000E+01 14
.1000E+01 15 .1000E+01 16 .1000E+01
17 .0000E+00 18 .0000E+00 19 .0000E+00 20 .0000E+00 21 .0000E+00 22
.0000E+00 23 .0000E+00 24 .0000E+00

DAY OF WEEK = SATURDAY

1 .0000E+00 2 .0000E+00 3 .0000E+00 4 .0000E+00 5 .0000E+00 6
.0000E+00 7 .0000E+00 8 .0000E+00
9 .0000E+00 10 .0000E+00 11 .0000E+00 12 .0000E+00 13 .0000E+00 14
.0000E+00 15 .0000E+00 16 .0000E+00
17 .0000E+00 18 .0000E+00 19 .0000E+00 20 .0000E+00 21 .0000E+00 22
.0000E+00 23 .0000E+00 24 .0000E+00

DAY OF WEEK = SUNDAY

1 .0000E+00 2 .0000E+00 3 .0000E+00 4 .0000E+00 5 .0000E+00 6
.0000E+00 7 .0000E+00 8 .0000E+00
9 .0000E+00 10 .0000E+00 11 .0000E+00 12 .0000E+00 13 .0000E+00 14
.0000E+00 15 .0000E+00 16 .0000E+00
17 .0000E+00 18 .0000E+00 19 .0000E+00 20 .0000E+00 21 .0000E+00 22
.0000E+00 23 .0000E+00 24 .0000E+00

*** AERMOD - VERSION 22112 *** C:\Users\Michael Tirohn\Desktop\HRAs\14073 Discovery
Village\14073 O *** 01/26/23
*** AERMET - VERSION 16216 ***
*** 14:16:46

PAGE 200

*** MODELOPTs: RegDFAULT CONC ELEV URBAN ADJ_U*

* SOURCE EMISSION RATE SCALARS WHICH VARY DIURNALLY AND BY DAY OF WEEK
(HRDOW) *

SOURCE ID = L0000165 ; SOURCE TYPE = VOLUME :
HOUR SCALAR HOUR SCALAR HOUR SCALAR HOUR SCALAR HOUR SCALAR HOUR
SCALAR HOUR SCALAR HOUR SCALAR

DAY OF WEEK = WEEKDAY

1 .0000E+00 2 .0000E+00 3 .0000E+00 4 .0000E+00 5 .0000E+00 6
.0000E+00 7 .0000E+00 8 .0000E+00
9 .1000E+01 10 .1000E+01 11 .1000E+01 12 .1000E+01 13 .1000E+01 14
.1000E+01 15 .1000E+01 16 .1000E+01
17 .0000E+00 18 .0000E+00 19 .0000E+00 20 .0000E+00 21 .0000E+00 22
.0000E+00 23 .0000E+00 24 .0000E+00

DAY OF WEEK = SATURDAY

1 .0000E+00 2 .0000E+00 3 .0000E+00 4 .0000E+00 5 .0000E+00 6
.0000E+00 7 .0000E+00 8 .0000E+00
9 .0000E+00 10 .0000E+00 11 .0000E+00 12 .0000E+00 13 .0000E+00 14
.0000E+00 15 .0000E+00 16 .0000E+00
17 .0000E+00 18 .0000E+00 19 .0000E+00 20 .0000E+00 21 .0000E+00 22
.0000E+00 23 .0000E+00 24 .0000E+00

DAY OF WEEK = SUNDAY

1 .0000E+00 2 .0000E+00 3 .0000E+00 4 .0000E+00 5 .0000E+00 6
.0000E+00 7 .0000E+00 8 .0000E+00
9 .0000E+00 10 .0000E+00 11 .0000E+00 12 .0000E+00 13 .0000E+00 14
.0000E+00 15 .0000E+00 16 .0000E+00
17 .0000E+00 18 .0000E+00 19 .0000E+00 20 .0000E+00 21 .0000E+00 22
.0000E+00 23 .0000E+00 24 .0000E+00

*** AERMOD - VERSION 22112 *** C:\Users\Michael Tirohn\Desktop\HRAs\14073 Discovery
Village\14073 O *** 01/26/23
*** AERMET - VERSION 16216 ***
*** 14:16:46

PAGE 201

*** MODELOPTs: RegDFAULT CONC ELEV URBAN ADJ_U*

* SOURCE EMISSION RATE SCALARS WHICH VARY DIURNALLY AND BY DAY OF WEEK
(HRDOW) *

SOURCE ID = L0000166 ; SOURCE TYPE = VOLUME :
HOUR SCALAR HOUR SCALAR HOUR SCALAR HOUR SCALAR HOUR SCALAR HOUR
SCALAR HOUR SCALAR HOUR SCALAR

DAY OF WEEK = WEEKDAY

1 .0000E+00 2 .0000E+00 3 .0000E+00 4 .0000E+00 5 .0000E+00 6
.0000E+00 7 .0000E+00 8 .0000E+00
9 .1000E+01 10 .1000E+01 11 .1000E+01 12 .1000E+01 13 .1000E+01 14
.1000E+01 15 .1000E+01 16 .1000E+01
17 .0000E+00 18 .0000E+00 19 .0000E+00 20 .0000E+00 21 .0000E+00 22
.0000E+00 23 .0000E+00 24 .0000E+00

DAY OF WEEK = SATURDAY

1 .0000E+00 2 .0000E+00 3 .0000E+00 4 .0000E+00 5 .0000E+00 6
.0000E+00 7 .0000E+00 8 .0000E+00
9 .0000E+00 10 .0000E+00 11 .0000E+00 12 .0000E+00 13 .0000E+00 14
.0000E+00 15 .0000E+00 16 .0000E+00
17 .0000E+00 18 .0000E+00 19 .0000E+00 20 .0000E+00 21 .0000E+00 22
.0000E+00 23 .0000E+00 24 .0000E+00

DAY OF WEEK = SUNDAY

1 .0000E+00 2 .0000E+00 3 .0000E+00 4 .0000E+00 5 .0000E+00 6
.0000E+00 7 .0000E+00 8 .0000E+00
9 .0000E+00 10 .0000E+00 11 .0000E+00 12 .0000E+00 13 .0000E+00 14
.0000E+00 15 .0000E+00 16 .0000E+00
17 .0000E+00 18 .0000E+00 19 .0000E+00 20 .0000E+00 21 .0000E+00 22
.0000E+00 23 .0000E+00 24 .0000E+00

*** AERMOD - VERSION 22112 *** C:\Users\Michael Tirohn\Desktop\HRAs\14073 Discovery
Village\14073 O *** 01/26/23
*** AERMET - VERSION 16216 ***
*** 14:16:46

PAGE 202

*** MODELOPTs: RegDEFAULT CONC ELEV URBAN ADJ_U*

* SOURCE EMISSION RATE SCALARS WHICH VARY DIURNALLY AND BY DAY OF WEEK
(HRDOW) *

SOURCE ID = L0000167 ; SOURCE TYPE = VOLUME :
HOUR SCALAR HOUR SCALAR HOUR SCALAR HOUR SCALAR HOUR SCALAR HOUR
SCALAR HOUR SCALAR HOUR SCALAR

DAY OF WEEK = WEEKDAY

1 .0000E+00 2 .0000E+00 3 .0000E+00 4 .0000E+00 5 .0000E+00 6
.0000E+00 7 .0000E+00 8 .0000E+00
9 .1000E+01 10 .1000E+01 11 .1000E+01 12 .1000E+01 13 .1000E+01 14
.1000E+01 15 .1000E+01 16 .1000E+01
17 .0000E+00 18 .0000E+00 19 .0000E+00 20 .0000E+00 21 .0000E+00 22
.0000E+00 23 .0000E+00 24 .0000E+00

DAY OF WEEK = SATURDAY

1 .0000E+00 2 .0000E+00 3 .0000E+00 4 .0000E+00 5 .0000E+00 6
.0000E+00 7 .0000E+00 8 .0000E+00
9 .0000E+00 10 .0000E+00 11 .0000E+00 12 .0000E+00 13 .0000E+00 14
.0000E+00 15 .0000E+00 16 .0000E+00
17 .0000E+00 18 .0000E+00 19 .0000E+00 20 .0000E+00 21 .0000E+00 22
.0000E+00 23 .0000E+00 24 .0000E+00

DAY OF WEEK = SUNDAY

1 .0000E+00 2 .0000E+00 3 .0000E+00 4 .0000E+00 5 .0000E+00 6
.0000E+00 7 .0000E+00 8 .0000E+00
9 .0000E+00 10 .0000E+00 11 .0000E+00 12 .0000E+00 13 .0000E+00 14
.0000E+00 15 .0000E+00 16 .0000E+00
17 .0000E+00 18 .0000E+00 19 .0000E+00 20 .0000E+00 21 .0000E+00 22
.0000E+00 23 .0000E+00 24 .0000E+00

*** AERMOD - VERSION 22112 *** C:\Users\Michael Tirohn\Desktop\HRAs\14073 Discovery
Village\14073 O *** 01/26/23
*** AERMET - VERSION 16216 ***
*** 14:16:46

PAGE 203

*** MODELOPTs: RegDEFAULT CONC ELEV URBAN ADJ_U*

* SOURCE EMISSION RATE SCALARS WHICH VARY DIURNALLY AND BY DAY OF WEEK (HRDOW) *

SOURCE ID = L0000168 ; SOURCE TYPE = VOLUME :
 HOUR SCALAR HOUR SCALAR HOUR SCALAR HOUR SCALAR HOUR SCALAR HOUR
 SCALAR HOUR SCALAR HOUR SCALAR

DAY OF WEEK = WEEKDAY

1 .0000E+00 2 .0000E+00 3 .0000E+00 4 .0000E+00 5 .0000E+00 6
 .0000E+00 7 .0000E+00 8 .0000E+00
 9 .1000E+01 10 .1000E+01 11 .1000E+01 12 .1000E+01 13 .1000E+01 14
 .1000E+01 15 .1000E+01 16 .1000E+01
 17 .0000E+00 18 .0000E+00 19 .0000E+00 20 .0000E+00 21 .0000E+00 22
 .0000E+00 23 .0000E+00 24 .0000E+00

DAY OF WEEK = SATURDAY

1 .0000E+00 2 .0000E+00 3 .0000E+00 4 .0000E+00 5 .0000E+00 6
 .0000E+00 7 .0000E+00 8 .0000E+00
 9 .0000E+00 10 .0000E+00 11 .0000E+00 12 .0000E+00 13 .0000E+00 14
 .0000E+00 15 .0000E+00 16 .0000E+00
 17 .0000E+00 18 .0000E+00 19 .0000E+00 20 .0000E+00 21 .0000E+00 22
 .0000E+00 23 .0000E+00 24 .0000E+00

DAY OF WEEK = SUNDAY

1 .0000E+00 2 .0000E+00 3 .0000E+00 4 .0000E+00 5 .0000E+00 6
 .0000E+00 7 .0000E+00 8 .0000E+00
 9 .0000E+00 10 .0000E+00 11 .0000E+00 12 .0000E+00 13 .0000E+00 14
 .0000E+00 15 .0000E+00 16 .0000E+00
 17 .0000E+00 18 .0000E+00 19 .0000E+00 20 .0000E+00 21 .0000E+00 22
 .0000E+00 23 .0000E+00 24 .0000E+00

*** AERMOD - VERSION 22112 *** C:\Users\Michael Tirohn\Desktop\HRAs\14073 Discovery
 Village\14073 O *** 01/26/23
 *** AERMET - VERSION 16216 ***
 *** 14:16:46

PAGE 204

*** MODELOPTs: RegDFAULT CONC ELEV URBAN ADJ_U*

* SOURCE EMISSION RATE SCALARS WHICH VARY DIURNALLY AND BY DAY OF WEEK (HRDOW) *

SOURCE ID = L0000169 ; SOURCE TYPE = VOLUME :
 HOUR SCALAR HOUR SCALAR HOUR SCALAR HOUR SCALAR HOUR SCALAR HOUR
 SCALAR HOUR SCALAR HOUR SCALAR

DAY OF WEEK = WEEKDAY

1 .0000E+00 2 .0000E+00 3 .0000E+00 4 .0000E+00 5 .0000E+00 6
 .0000E+00 7 .0000E+00 8 .0000E+00
 9 .1000E+01 10 .1000E+01 11 .1000E+01 12 .1000E+01 13 .1000E+01 14
 .1000E+01 15 .1000E+01 16 .1000E+01
 17 .0000E+00 18 .0000E+00 19 .0000E+00 20 .0000E+00 21 .0000E+00 22
 .0000E+00 23 .0000E+00 24 .0000E+00

DAY OF WEEK = SATURDAY

1 .0000E+00 2 .0000E+00 3 .0000E+00 4 .0000E+00 5 .0000E+00 6
 .0000E+00 7 .0000E+00 8 .0000E+00
 9 .0000E+00 10 .0000E+00 11 .0000E+00 12 .0000E+00 13 .0000E+00 14
 .0000E+00 15 .0000E+00 16 .0000E+00
 17 .0000E+00 18 .0000E+00 19 .0000E+00 20 .0000E+00 21 .0000E+00 22
 .0000E+00 23 .0000E+00 24 .0000E+00

DAY OF WEEK = SUNDAY

1 .0000E+00 2 .0000E+00 3 .0000E+00 4 .0000E+00 5 .0000E+00 6
 .0000E+00 7 .0000E+00 8 .0000E+00
 9 .0000E+00 10 .0000E+00 11 .0000E+00 12 .0000E+00 13 .0000E+00 14
 .0000E+00 15 .0000E+00 16 .0000E+00
 17 .0000E+00 18 .0000E+00 19 .0000E+00 20 .0000E+00 21 .0000E+00 22
 .0000E+00

.0000E+00 23 .0000E+00 24 .0000E+00
*** AERMOD - VERSION 22112 *** C:\Users\Michael Tirohn\Desktop\HRAs\14073 Discovery
Village\14073 O *** 01/26/23
*** AERMET - VERSION 16216 ***
*** 14:16:46

PAGE 205

*** MODELOPTs: RegDEFAULT CONC ELEV URBAN ADJ_U*

* SOURCE EMISSION RATE SCALARS WHICH VARY DIURNALLY AND BY DAY OF WEEK
(HRDOW) *

SOURCE ID = L0000170 ; SOURCE TYPE = VOLUME :
HOUR SCALAR HOUR SCALAR HOUR SCALAR HOUR SCALAR HOUR SCALAR HOUR
SCALAR HOUR SCALAR HOUR SCALAR

DAY OF WEEK = WEEKDAY

1 .0000E+00 2 .0000E+00 3 .0000E+00 4 .0000E+00 5 .0000E+00 6
.0000E+00 7 .0000E+00 8 .0000E+00
9 .1000E+01 10 .1000E+01 11 .1000E+01 12 .1000E+01 13 .1000E+01 14
.1000E+01 15 .1000E+01 16 .1000E+01
17 .0000E+00 18 .0000E+00 19 .0000E+00 20 .0000E+00 21 .0000E+00 22
.0000E+00 23 .0000E+00 24 .0000E+00

DAY OF WEEK = SATURDAY

1 .0000E+00 2 .0000E+00 3 .0000E+00 4 .0000E+00 5 .0000E+00 6
.0000E+00 7 .0000E+00 8 .0000E+00
9 .0000E+00 10 .0000E+00 11 .0000E+00 12 .0000E+00 13 .0000E+00 14
.0000E+00 15 .0000E+00 16 .0000E+00
17 .0000E+00 18 .0000E+00 19 .0000E+00 20 .0000E+00 21 .0000E+00 22
.0000E+00 23 .0000E+00 24 .0000E+00

DAY OF WEEK = SUNDAY

1 .0000E+00 2 .0000E+00 3 .0000E+00 4 .0000E+00 5 .0000E+00 6
.0000E+00 7 .0000E+00 8 .0000E+00
9 .0000E+00 10 .0000E+00 11 .0000E+00 12 .0000E+00 13 .0000E+00 14
.0000E+00 15 .0000E+00 16 .0000E+00
17 .0000E+00 18 .0000E+00 19 .0000E+00 20 .0000E+00 21 .0000E+00 22
.0000E+00 23 .0000E+00 24 .0000E+00

*** AERMOD - VERSION 22112 *** C:\Users\Michael Tirohn\Desktop\HRAs\14073 Discovery
Village\14073 O *** 01/26/23
*** AERMET - VERSION 16216 ***
*** 14:16:46

PAGE 206

*** MODELOPTs: RegDEFAULT CONC ELEV URBAN ADJ_U*

* SOURCE EMISSION RATE SCALARS WHICH VARY DIURNALLY AND BY DAY OF WEEK
(HRDOW) *

SOURCE ID = L0000171 ; SOURCE TYPE = VOLUME :
HOUR SCALAR HOUR SCALAR HOUR SCALAR HOUR SCALAR HOUR SCALAR HOUR
SCALAR HOUR SCALAR HOUR SCALAR

DAY OF WEEK = WEEKDAY

1 .0000E+00 2 .0000E+00 3 .0000E+00 4 .0000E+00 5 .0000E+00 6
.0000E+00 7 .0000E+00 8 .0000E+00
9 .1000E+01 10 .1000E+01 11 .1000E+01 12 .1000E+01 13 .1000E+01 14
.1000E+01 15 .1000E+01 16 .1000E+01
17 .0000E+00 18 .0000E+00 19 .0000E+00 20 .0000E+00 21 .0000E+00 22
.0000E+00 23 .0000E+00 24 .0000E+00

DAY OF WEEK = SATURDAY

1 .0000E+00 2 .0000E+00 3 .0000E+00 4 .0000E+00 5 .0000E+00 6
.0000E+00 7 .0000E+00 8 .0000E+00
9 .0000E+00 10 .0000E+00 11 .0000E+00 12 .0000E+00 13 .0000E+00 14
.0000E+00 15 .0000E+00 16 .0000E+00

17 .0000E+00 18 .0000E+00 19 .0000E+00 20 .0000E+00 21 .0000E+00 22
.0000E+00 23 .0000E+00 24 .0000E+00

DAY OF WEEK = SUNDAY

1 .0000E+00 2 .0000E+00 3 .0000E+00 4 .0000E+00 5 .0000E+00 6
.0000E+00 7 .0000E+00 8 .0000E+00
9 .0000E+00 10 .0000E+00 11 .0000E+00 12 .0000E+00 13 .0000E+00 14
.0000E+00 15 .0000E+00 16 .0000E+00
17 .0000E+00 18 .0000E+00 19 .0000E+00 20 .0000E+00 21 .0000E+00 22
.0000E+00 23 .0000E+00 24 .0000E+00

*** AERMOD - VERSION 22112 *** C:\Users\Michael Tirohn\Desktop\HRAs\14073 Discovery
Village\14073 O *** 01/26/23

*** AERMET - VERSION 16216 ***

14:16:46

PAGE 207

*** MODELOPTs: RegDFAULT CONC ELEV URBAN ADJ_U*

* SOURCE EMISSION RATE SCALARS WHICH VARY DIURNALLY AND BY DAY OF WEEK
(HRDOW) *

SOURCE ID = L0000172 ; SOURCE TYPE = VOLUME :
HOUR SCALAR HOUR SCALAR HOUR SCALAR HOUR SCALAR HOUR SCALAR HOUR
SCALAR HOUR SCALAR HOUR SCALAR

DAY OF WEEK = WEEKDAY

1 .0000E+00 2 .0000E+00 3 .0000E+00 4 .0000E+00 5 .0000E+00 6
.0000E+00 7 .0000E+00 8 .0000E+00
9 .1000E+01 10 .1000E+01 11 .1000E+01 12 .1000E+01 13 .1000E+01 14
.1000E+01 15 .1000E+01 16 .1000E+01
17 .0000E+00 18 .0000E+00 19 .0000E+00 20 .0000E+00 21 .0000E+00 22
.0000E+00 23 .0000E+00 24 .0000E+00

DAY OF WEEK = SATURDAY

1 .0000E+00 2 .0000E+00 3 .0000E+00 4 .0000E+00 5 .0000E+00 6
.0000E+00 7 .0000E+00 8 .0000E+00
9 .0000E+00 10 .0000E+00 11 .0000E+00 12 .0000E+00 13 .0000E+00 14
.0000E+00 15 .0000E+00 16 .0000E+00
17 .0000E+00 18 .0000E+00 19 .0000E+00 20 .0000E+00 21 .0000E+00 22
.0000E+00 23 .0000E+00 24 .0000E+00

DAY OF WEEK = SUNDAY

1 .0000E+00 2 .0000E+00 3 .0000E+00 4 .0000E+00 5 .0000E+00 6
.0000E+00 7 .0000E+00 8 .0000E+00
9 .0000E+00 10 .0000E+00 11 .0000E+00 12 .0000E+00 13 .0000E+00 14
.0000E+00 15 .0000E+00 16 .0000E+00
17 .0000E+00 18 .0000E+00 19 .0000E+00 20 .0000E+00 21 .0000E+00 22
.0000E+00 23 .0000E+00 24 .0000E+00

*** AERMOD - VERSION 22112 *** C:\Users\Michael Tirohn\Desktop\HRAs\14073 Discovery
Village\14073 O *** 01/26/23

*** AERMET - VERSION 16216 ***

14:16:46

PAGE 208

*** MODELOPTs: RegDFAULT CONC ELEV URBAN ADJ_U*

* SOURCE EMISSION RATE SCALARS WHICH VARY DIURNALLY AND BY DAY OF WEEK
(HRDOW) *

SOURCE ID = L0000173 ; SOURCE TYPE = VOLUME :
HOUR SCALAR HOUR SCALAR HOUR SCALAR HOUR SCALAR HOUR SCALAR HOUR
SCALAR HOUR SCALAR HOUR SCALAR

DAY OF WEEK = WEEKDAY

1 .0000E+00 2 .0000E+00 3 .0000E+00 4 .0000E+00 5 .0000E+00 6
.0000E+00 7 .0000E+00 8 .0000E+00
9 .1000E+01 10 .1000E+01 11 .1000E+01 12 .1000E+01 13 .1000E+01 14

.1000E+01 15 .1000E+01 16 .1000E+01
17 .0000E+00 18 .0000E+00 19 .0000E+00 20 .0000E+00 21 .0000E+00 22
.0000E+00 23 .0000E+00 24 .0000E+00

DAY OF WEEK = SATURDAY

1 .0000E+00 2 .0000E+00 3 .0000E+00 4 .0000E+00 5 .0000E+00 6
.0000E+00 7 .0000E+00 8 .0000E+00
9 .0000E+00 10 .0000E+00 11 .0000E+00 12 .0000E+00 13 .0000E+00 14
.0000E+00 15 .0000E+00 16 .0000E+00
17 .0000E+00 18 .0000E+00 19 .0000E+00 20 .0000E+00 21 .0000E+00 22
.0000E+00 23 .0000E+00 24 .0000E+00

DAY OF WEEK = SUNDAY

1 .0000E+00 2 .0000E+00 3 .0000E+00 4 .0000E+00 5 .0000E+00 6
.0000E+00 7 .0000E+00 8 .0000E+00
9 .0000E+00 10 .0000E+00 11 .0000E+00 12 .0000E+00 13 .0000E+00 14
.0000E+00 15 .0000E+00 16 .0000E+00
17 .0000E+00 18 .0000E+00 19 .0000E+00 20 .0000E+00 21 .0000E+00 22
.0000E+00 23 .0000E+00 24 .0000E+00

*** AERMOD - VERSION 22112 *** C:\Users\Michael Tirohn\Desktop\HRAs\14073 Discovery
Village\14073 O *** 01/26/23
*** AERMET - VERSION 16216 ***
*** 14:16:46

PAGE 209

*** MODELOPTs: RegDFAULT CONC ELEV URBAN ADJ_U*

* SOURCE EMISSION RATE SCALARS WHICH VARY DIURNALLY AND BY DAY OF WEEK
(HRDOW) *

SOURCE ID = L0000174 ; SOURCE TYPE = VOLUME :
HOUR SCALAR HOUR SCALAR HOUR SCALAR HOUR SCALAR HOUR SCALAR HOUR
SCALAR HOUR SCALAR HOUR SCALAR

DAY OF WEEK = WEEKDAY

1 .0000E+00 2 .0000E+00 3 .0000E+00 4 .0000E+00 5 .0000E+00 6
.0000E+00 7 .0000E+00 8 .0000E+00
9 .1000E+01 10 .1000E+01 11 .1000E+01 12 .1000E+01 13 .1000E+01 14
.1000E+01 15 .1000E+01 16 .1000E+01
17 .0000E+00 18 .0000E+00 19 .0000E+00 20 .0000E+00 21 .0000E+00 22
.0000E+00 23 .0000E+00 24 .0000E+00

DAY OF WEEK = SATURDAY

1 .0000E+00 2 .0000E+00 3 .0000E+00 4 .0000E+00 5 .0000E+00 6
.0000E+00 7 .0000E+00 8 .0000E+00
9 .0000E+00 10 .0000E+00 11 .0000E+00 12 .0000E+00 13 .0000E+00 14
.0000E+00 15 .0000E+00 16 .0000E+00
17 .0000E+00 18 .0000E+00 19 .0000E+00 20 .0000E+00 21 .0000E+00 22
.0000E+00 23 .0000E+00 24 .0000E+00

DAY OF WEEK = SUNDAY

1 .0000E+00 2 .0000E+00 3 .0000E+00 4 .0000E+00 5 .0000E+00 6
.0000E+00 7 .0000E+00 8 .0000E+00
9 .0000E+00 10 .0000E+00 11 .0000E+00 12 .0000E+00 13 .0000E+00 14
.0000E+00 15 .0000E+00 16 .0000E+00
17 .0000E+00 18 .0000E+00 19 .0000E+00 20 .0000E+00 21 .0000E+00 22
.0000E+00 23 .0000E+00 24 .0000E+00

*** AERMOD - VERSION 22112 *** C:\Users\Michael Tirohn\Desktop\HRAs\14073 Discovery
Village\14073 O *** 01/26/23
*** AERMET - VERSION 16216 ***
*** 14:16:46

PAGE 210

*** MODELOPTs: RegDFAULT CONC ELEV URBAN ADJ_U*

* SOURCE EMISSION RATE SCALARS WHICH VARY DIURNALLY AND BY DAY OF WEEK
(HRDOW) *

SOURCE ID = L0000175 ; SOURCE TYPE = VOLUME :

HR HOUR SCALAR HOUR SCALAR HOUR SCALAR HOUR SCALAR HOUR SCALAR HOUR
SCALAR HOUR SCALAR HOUR SCALAR

DAY OF WEEK = WEEKDAY

1 .0000E+00 2 .0000E+00 3 .0000E+00 4 .0000E+00 5 .0000E+00 6
.0000E+00 7 .0000E+00 8 .0000E+00
9 .1000E+01 10 .1000E+01 11 .1000E+01 12 .1000E+01 13 .1000E+01 14
.1000E+01 15 .1000E+01 16 .1000E+01
17 .0000E+00 18 .0000E+00 19 .0000E+00 20 .0000E+00 21 .0000E+00 22
.0000E+00 23 .0000E+00 24 .0000E+00

DAY OF WEEK = SATURDAY

1 .0000E+00 2 .0000E+00 3 .0000E+00 4 .0000E+00 5 .0000E+00 6
.0000E+00 7 .0000E+00 8 .0000E+00
9 .0000E+00 10 .0000E+00 11 .0000E+00 12 .0000E+00 13 .0000E+00 14
.0000E+00 15 .0000E+00 16 .0000E+00
17 .0000E+00 18 .0000E+00 19 .0000E+00 20 .0000E+00 21 .0000E+00 22
.0000E+00 23 .0000E+00 24 .0000E+00

DAY OF WEEK = SUNDAY

1 .0000E+00 2 .0000E+00 3 .0000E+00 4 .0000E+00 5 .0000E+00 6
.0000E+00 7 .0000E+00 8 .0000E+00
9 .0000E+00 10 .0000E+00 11 .0000E+00 12 .0000E+00 13 .0000E+00 14
.0000E+00 15 .0000E+00 16 .0000E+00
17 .0000E+00 18 .0000E+00 19 .0000E+00 20 .0000E+00 21 .0000E+00 22
.0000E+00 23 .0000E+00 24 .0000E+00

*** AERMOD - VERSION 22112 *** *** C:\Users\Michael Tirohn\Desktop\HRAs\14073 Discovery
Village\14073 O *** 01/26/23
*** AERMET - VERSION 16216 ***
*** *** 14:16:46

PAGE 211

*** MODELOPTs: RegDFAULT CONC ELEV URBAN ADJ_U*

* SOURCE EMISSION RATE SCALARS WHICH VARY DIURNALLY AND BY DAY OF WEEK
(HRDOW) *

SOURCE ID = L0000176 ; SOURCE TYPE = VOLUME :
HR HOUR SCALAR HOUR SCALAR HOUR SCALAR HOUR SCALAR HOUR SCALAR HOUR
SCALAR HOUR SCALAR HOUR SCALAR

DAY OF WEEK = WEEKDAY

1 .0000E+00 2 .0000E+00 3 .0000E+00 4 .0000E+00 5 .0000E+00 6
.0000E+00 7 .0000E+00 8 .0000E+00
9 .1000E+01 10 .1000E+01 11 .1000E+01 12 .1000E+01 13 .1000E+01 14
.1000E+01 15 .1000E+01 16 .1000E+01
17 .0000E+00 18 .0000E+00 19 .0000E+00 20 .0000E+00 21 .0000E+00 22
.0000E+00 23 .0000E+00 24 .0000E+00

DAY OF WEEK = SATURDAY

1 .0000E+00 2 .0000E+00 3 .0000E+00 4 .0000E+00 5 .0000E+00 6
.0000E+00 7 .0000E+00 8 .0000E+00
9 .0000E+00 10 .0000E+00 11 .0000E+00 12 .0000E+00 13 .0000E+00 14
.0000E+00 15 .0000E+00 16 .0000E+00
17 .0000E+00 18 .0000E+00 19 .0000E+00 20 .0000E+00 21 .0000E+00 22
.0000E+00 23 .0000E+00 24 .0000E+00

DAY OF WEEK = SUNDAY

1 .0000E+00 2 .0000E+00 3 .0000E+00 4 .0000E+00 5 .0000E+00 6
.0000E+00 7 .0000E+00 8 .0000E+00
9 .0000E+00 10 .0000E+00 11 .0000E+00 12 .0000E+00 13 .0000E+00 14
.0000E+00 15 .0000E+00 16 .0000E+00
17 .0000E+00 18 .0000E+00 19 .0000E+00 20 .0000E+00 21 .0000E+00 22
.0000E+00 23 .0000E+00 24 .0000E+00

*** AERMOD - VERSION 22112 *** *** C:\Users\Michael Tirohn\Desktop\HRAs\14073 Discovery
Village\14073 O *** 01/26/23
*** AERMET - VERSION 16216 ***
*** *** 14:16:46

*** MODELOPTs: RegDFAULT CONC ELEV URBAN ADJ_U*

* SOURCE EMISSION RATE SCALARS WHICH VARY DIURNALLY AND BY DAY OF WEEK (HRDOW) *

SOURCE ID = L0000177 ; SOURCE TYPE = VOLUME :
HOURLY SCALAR HOURLY SCALAR HOURLY SCALAR HOURLY SCALAR HOURLY SCALAR
SCALAR HOURLY SCALAR HOURLY SCALAR HOURLY SCALAR

DAY OF WEEK = WEEKDAY

1 .0000E+00 2 .0000E+00 3 .0000E+00 4 .0000E+00 5 .0000E+00 6
.0000E+00 7 .0000E+00 8 .0000E+00
9 .1000E+01 10 .1000E+01 11 .1000E+01 12 .1000E+01 13 .1000E+01 14
.1000E+01 15 .1000E+01 16 .1000E+01
17 .0000E+00 18 .0000E+00 19 .0000E+00 20 .0000E+00 21 .0000E+00 22
.0000E+00 23 .0000E+00 24 .0000E+00

DAY OF WEEK = SATURDAY

1 .0000E+00 2 .0000E+00 3 .0000E+00 4 .0000E+00 5 .0000E+00 6
.0000E+00 7 .0000E+00 8 .0000E+00
9 .0000E+00 10 .0000E+00 11 .0000E+00 12 .0000E+00 13 .0000E+00 14
.0000E+00 15 .0000E+00 16 .0000E+00
17 .0000E+00 18 .0000E+00 19 .0000E+00 20 .0000E+00 21 .0000E+00 22
.0000E+00 23 .0000E+00 24 .0000E+00

DAY OF WEEK = SUNDAY

1 .0000E+00 2 .0000E+00 3 .0000E+00 4 .0000E+00 5 .0000E+00 6
.0000E+00 7 .0000E+00 8 .0000E+00
9 .0000E+00 10 .0000E+00 11 .0000E+00 12 .0000E+00 13 .0000E+00 14
.0000E+00 15 .0000E+00 16 .0000E+00
17 .0000E+00 18 .0000E+00 19 .0000E+00 20 .0000E+00 21 .0000E+00 22
.0000E+00 23 .0000E+00 24 .0000E+00

*** AERMOD - VERSION 22112 *** C:\Users\Michael Tirohn\Desktop\HRAs\14073 Discovery
Village\14073 O *** 01/26/23
*** AERMET - VERSION 16216 ***
*** 14:16:46

*** MODELOPTs: RegDFAULT CONC ELEV URBAN ADJ_U*

* SOURCE EMISSION RATE SCALARS WHICH VARY DIURNALLY AND BY DAY OF WEEK (HRDOW) *

SOURCE ID = L0000178 ; SOURCE TYPE = VOLUME :
HOURLY SCALAR HOURLY SCALAR HOURLY SCALAR HOURLY SCALAR HOURLY SCALAR
SCALAR HOURLY SCALAR HOURLY SCALAR HOURLY SCALAR

DAY OF WEEK = WEEKDAY

1 .0000E+00 2 .0000E+00 3 .0000E+00 4 .0000E+00 5 .0000E+00 6
.0000E+00 7 .0000E+00 8 .0000E+00
9 .1000E+01 10 .1000E+01 11 .1000E+01 12 .1000E+01 13 .1000E+01 14
.1000E+01 15 .1000E+01 16 .1000E+01
17 .0000E+00 18 .0000E+00 19 .0000E+00 20 .0000E+00 21 .0000E+00 22
.0000E+00 23 .0000E+00 24 .0000E+00

DAY OF WEEK = SATURDAY

1 .0000E+00 2 .0000E+00 3 .0000E+00 4 .0000E+00 5 .0000E+00 6
.0000E+00 7 .0000E+00 8 .0000E+00
9 .0000E+00 10 .0000E+00 11 .0000E+00 12 .0000E+00 13 .0000E+00 14
.0000E+00 15 .0000E+00 16 .0000E+00
17 .0000E+00 18 .0000E+00 19 .0000E+00 20 .0000E+00 21 .0000E+00 22
.0000E+00 23 .0000E+00 24 .0000E+00

DAY OF WEEK = SUNDAY

1 .0000E+00 2 .0000E+00 3 .0000E+00 4 .0000E+00 5 .0000E+00 6
.0000E+00 7 .0000E+00 8 .0000E+00

9 .0000E+00 10 .0000E+00 11 .0000E+00 12 .0000E+00 13 .0000E+00 14
.0000E+00 15 .0000E+00 16 .0000E+00
17 .0000E+00 18 .0000E+00 19 .0000E+00 20 .0000E+00 21 .0000E+00 22
.0000E+00 23 .0000E+00 24 .0000E+00

*** AERMOD - VERSION 22112 *** C:\Users\Michael Tirohn\Desktop\HRAs\14073 Discovery
Village\14073 O *** 01/26/23
*** AERMET - VERSION 16216 ***
*** 14:16:46

PAGE 214

*** MODELOPTs: RegDFAULT CONC ELEV URBAN ADJ_U*

* SOURCE EMISSION RATE SCALARS WHICH VARY DIURNALLY AND BY DAY OF WEEK
(HRDOW) *

SOURCE ID = L0000179 ; SOURCE TYPE = VOLUME :
HOUR SCALAR HOUR SCALAR HOUR SCALAR HOUR SCALAR HOUR SCALAR HOUR
SCALAR HOUR SCALAR HOUR SCALAR

DAY OF WEEK = WEEKDAY

1 .0000E+00 2 .0000E+00 3 .0000E+00 4 .0000E+00 5 .0000E+00 6
.0000E+00 7 .0000E+00 8 .0000E+00
9 .1000E+01 10 .1000E+01 11 .1000E+01 12 .1000E+01 13 .1000E+01 14
.1000E+01 15 .1000E+01 16 .1000E+01
17 .0000E+00 18 .0000E+00 19 .0000E+00 20 .0000E+00 21 .0000E+00 22
.0000E+00 23 .0000E+00 24 .0000E+00

DAY OF WEEK = SATURDAY

1 .0000E+00 2 .0000E+00 3 .0000E+00 4 .0000E+00 5 .0000E+00 6
.0000E+00 7 .0000E+00 8 .0000E+00
9 .0000E+00 10 .0000E+00 11 .0000E+00 12 .0000E+00 13 .0000E+00 14
.0000E+00 15 .0000E+00 16 .0000E+00
17 .0000E+00 18 .0000E+00 19 .0000E+00 20 .0000E+00 21 .0000E+00 22
.0000E+00 23 .0000E+00 24 .0000E+00

DAY OF WEEK = SUNDAY

1 .0000E+00 2 .0000E+00 3 .0000E+00 4 .0000E+00 5 .0000E+00 6
.0000E+00 7 .0000E+00 8 .0000E+00
9 .0000E+00 10 .0000E+00 11 .0000E+00 12 .0000E+00 13 .0000E+00 14
.0000E+00 15 .0000E+00 16 .0000E+00
17 .0000E+00 18 .0000E+00 19 .0000E+00 20 .0000E+00 21 .0000E+00 22
.0000E+00 23 .0000E+00 24 .0000E+00

*** AERMOD - VERSION 22112 *** C:\Users\Michael Tirohn\Desktop\HRAs\14073 Discovery
Village\14073 O *** 01/26/23
*** AERMET - VERSION 16216 ***
*** 14:16:46

PAGE 215

*** MODELOPTs: RegDFAULT CONC ELEV URBAN ADJ_U*

* SOURCE EMISSION RATE SCALARS WHICH VARY DIURNALLY AND BY DAY OF WEEK
(HRDOW) *

SOURCE ID = L0000180 ; SOURCE TYPE = VOLUME :
HOUR SCALAR HOUR SCALAR HOUR SCALAR HOUR SCALAR HOUR SCALAR HOUR
SCALAR HOUR SCALAR HOUR SCALAR

DAY OF WEEK = WEEKDAY

1 .0000E+00 2 .0000E+00 3 .0000E+00 4 .0000E+00 5 .0000E+00 6
.0000E+00 7 .0000E+00 8 .0000E+00
9 .1000E+01 10 .1000E+01 11 .1000E+01 12 .1000E+01 13 .1000E+01 14
.1000E+01 15 .1000E+01 16 .1000E+01
17 .0000E+00 18 .0000E+00 19 .0000E+00 20 .0000E+00 21 .0000E+00 22
.0000E+00 23 .0000E+00 24 .0000E+00

DAY OF WEEK = SATURDAY

1 .0000E+00 2 .0000E+00 3 .0000E+00 4 .0000E+00 5 .0000E+00 6

.0000E+00 7 .0000E+00 8 .0000E+00
9 .0000E+00 10 .0000E+00 11 .0000E+00 12 .0000E+00 13 .0000E+00 14
.0000E+00 15 .0000E+00 16 .0000E+00
17 .0000E+00 18 .0000E+00 19 .0000E+00 20 .0000E+00 21 .0000E+00 22
.0000E+00 23 .0000E+00 24 .0000E+00

DAY OF WEEK = SUNDAY

1 .0000E+00 2 .0000E+00 3 .0000E+00 4 .0000E+00 5 .0000E+00 6
.0000E+00 7 .0000E+00 8 .0000E+00
9 .0000E+00 10 .0000E+00 11 .0000E+00 12 .0000E+00 13 .0000E+00 14
.0000E+00 15 .0000E+00 16 .0000E+00
17 .0000E+00 18 .0000E+00 19 .0000E+00 20 .0000E+00 21 .0000E+00 22
.0000E+00 23 .0000E+00 24 .0000E+00

*** AERMOD - VERSION 22112 *** C:\Users\Michael Tirohn\Desktop\HRAs\14073 Discovery
Village\14073 O *** 01/26/23
*** AERMET - VERSION 16216 ***
*** 14:16:46

PAGE 216

*** MODELOPTs: RegDFAULT CONC ELEV URBAN ADJ_U*

* SOURCE EMISSION RATE SCALARS WHICH VARY DIURNALLY AND BY DAY OF WEEK
(HRDOW) *

SOURCE ID = L0000181 ; SOURCE TYPE = VOLUME :
HOUR SCALAR HOUR SCALAR HOUR SCALAR HOUR SCALAR HOUR SCALAR HOUR
SCALAR HOUR SCALAR HOUR SCALAR

DAY OF WEEK = WEEKDAY

1 .0000E+00 2 .0000E+00 3 .0000E+00 4 .0000E+00 5 .0000E+00 6
.0000E+00 7 .0000E+00 8 .0000E+00
9 .1000E+01 10 .1000E+01 11 .1000E+01 12 .1000E+01 13 .1000E+01 14
.1000E+01 15 .1000E+01 16 .1000E+01
17 .0000E+00 18 .0000E+00 19 .0000E+00 20 .0000E+00 21 .0000E+00 22
.0000E+00 23 .0000E+00 24 .0000E+00

DAY OF WEEK = SATURDAY

1 .0000E+00 2 .0000E+00 3 .0000E+00 4 .0000E+00 5 .0000E+00 6
.0000E+00 7 .0000E+00 8 .0000E+00
9 .0000E+00 10 .0000E+00 11 .0000E+00 12 .0000E+00 13 .0000E+00 14
.0000E+00 15 .0000E+00 16 .0000E+00
17 .0000E+00 18 .0000E+00 19 .0000E+00 20 .0000E+00 21 .0000E+00 22
.0000E+00 23 .0000E+00 24 .0000E+00

DAY OF WEEK = SUNDAY

1 .0000E+00 2 .0000E+00 3 .0000E+00 4 .0000E+00 5 .0000E+00 6
.0000E+00 7 .0000E+00 8 .0000E+00
9 .0000E+00 10 .0000E+00 11 .0000E+00 12 .0000E+00 13 .0000E+00 14
.0000E+00 15 .0000E+00 16 .0000E+00
17 .0000E+00 18 .0000E+00 19 .0000E+00 20 .0000E+00 21 .0000E+00 22
.0000E+00 23 .0000E+00 24 .0000E+00

*** AERMOD - VERSION 22112 *** C:\Users\Michael Tirohn\Desktop\HRAs\14073 Discovery
Village\14073 O *** 01/26/23
*** AERMET - VERSION 16216 ***
*** 14:16:46

PAGE 217

*** MODELOPTs: RegDFAULT CONC ELEV URBAN ADJ_U*

* SOURCE EMISSION RATE SCALARS WHICH VARY DIURNALLY AND BY DAY OF WEEK
(HRDOW) *

SOURCE ID = L0000182 ; SOURCE TYPE = VOLUME :
HOUR SCALAR HOUR SCALAR HOUR SCALAR HOUR SCALAR HOUR SCALAR HOUR
SCALAR HOUR SCALAR HOUR SCALAR

DAY OF WEEK = WEEKDAY

1 .0000E+00 2 .0000E+00 3 .0000E+00 4 .0000E+00 5 .0000E+00 6
.0000E+00 7 .0000E+00 8 .0000E+00
9 .1000E+01 10 .1000E+01 11 .1000E+01 12 .1000E+01 13 .1000E+01 14
.1000E+01 15 .1000E+01 16 .1000E+01
17 .0000E+00 18 .0000E+00 19 .0000E+00 20 .0000E+00 21 .0000E+00 22
.0000E+00 23 .0000E+00 24 .0000E+00

DAY OF WEEK = SATURDAY

1 .0000E+00 2 .0000E+00 3 .0000E+00 4 .0000E+00 5 .0000E+00 6
.0000E+00 7 .0000E+00 8 .0000E+00
9 .0000E+00 10 .0000E+00 11 .0000E+00 12 .0000E+00 13 .0000E+00 14
.0000E+00 15 .0000E+00 16 .0000E+00
17 .0000E+00 18 .0000E+00 19 .0000E+00 20 .0000E+00 21 .0000E+00 22
.0000E+00 23 .0000E+00 24 .0000E+00

DAY OF WEEK = SUNDAY

1 .0000E+00 2 .0000E+00 3 .0000E+00 4 .0000E+00 5 .0000E+00 6
.0000E+00 7 .0000E+00 8 .0000E+00
9 .0000E+00 10 .0000E+00 11 .0000E+00 12 .0000E+00 13 .0000E+00 14
.0000E+00 15 .0000E+00 16 .0000E+00
17 .0000E+00 18 .0000E+00 19 .0000E+00 20 .0000E+00 21 .0000E+00 22
.0000E+00 23 .0000E+00 24 .0000E+00

*** AERMOD - VERSION 22112 *** C:\Users\Michael Tirohn\Desktop\HRAs\14073 Discovery
Village\14073 O *** 01/26/23

*** AERMET - VERSION 16216 ***

14:16:46

PAGE 218

*** MODELOPTs: RegDEFAULT CONC ELEV URBAN ADJ_U*

* SOURCE EMISSION RATE SCALARS WHICH VARY DIURNALLY AND BY DAY OF WEEK
(HRDOW) *

SOURCE ID = L0000183 ; SOURCE TYPE = VOLUME :
HOUR SCALAR HOUR SCALAR HOUR SCALAR HOUR SCALAR HOUR SCALAR HOUR
SCALAR HOUR SCALAR HOUR SCALAR

DAY OF WEEK = WEEKDAY

1 .0000E+00 2 .0000E+00 3 .0000E+00 4 .0000E+00 5 .0000E+00 6
.0000E+00 7 .0000E+00 8 .0000E+00
9 .1000E+01 10 .1000E+01 11 .1000E+01 12 .1000E+01 13 .1000E+01 14
.1000E+01 15 .1000E+01 16 .1000E+01
17 .0000E+00 18 .0000E+00 19 .0000E+00 20 .0000E+00 21 .0000E+00 22
.0000E+00 23 .0000E+00 24 .0000E+00

DAY OF WEEK = SATURDAY

1 .0000E+00 2 .0000E+00 3 .0000E+00 4 .0000E+00 5 .0000E+00 6
.0000E+00 7 .0000E+00 8 .0000E+00
9 .0000E+00 10 .0000E+00 11 .0000E+00 12 .0000E+00 13 .0000E+00 14
.0000E+00 15 .0000E+00 16 .0000E+00
17 .0000E+00 18 .0000E+00 19 .0000E+00 20 .0000E+00 21 .0000E+00 22
.0000E+00 23 .0000E+00 24 .0000E+00

DAY OF WEEK = SUNDAY

1 .0000E+00 2 .0000E+00 3 .0000E+00 4 .0000E+00 5 .0000E+00 6
.0000E+00 7 .0000E+00 8 .0000E+00
9 .0000E+00 10 .0000E+00 11 .0000E+00 12 .0000E+00 13 .0000E+00 14
.0000E+00 15 .0000E+00 16 .0000E+00
17 .0000E+00 18 .0000E+00 19 .0000E+00 20 .0000E+00 21 .0000E+00 22
.0000E+00 23 .0000E+00 24 .0000E+00

*** AERMOD - VERSION 22112 *** C:\Users\Michael Tirohn\Desktop\HRAs\14073 Discovery
Village\14073 O *** 01/26/23

*** AERMET - VERSION 16216 ***

14:16:46

PAGE 219

*** MODELOPTs: RegDEFAULT CONC ELEV URBAN ADJ_U*

* SOURCE EMISSION RATE SCALARS WHICH VARY DIURNALLY AND BY DAY OF WEEK

(HRDOW) *

SOURCE ID = L0000184 ; SOURCE TYPE = VOLUME :
HOUR SCALAR HOUR SCALAR HOUR SCALAR HOUR SCALAR HOUR SCALAR HOUR
SCALAR HOUR SCALAR HOUR SCALAR

DAY OF WEEK = WEEKDAY

1 .0000E+00 2 .0000E+00 3 .0000E+00 4 .0000E+00 5 .0000E+00 6
.0000E+00 7 .0000E+00 8 .0000E+00
9 .1000E+01 10 .1000E+01 11 .1000E+01 12 .1000E+01 13 .1000E+01 14
.1000E+01 15 .1000E+01 16 .1000E+01
17 .0000E+00 18 .0000E+00 19 .0000E+00 20 .0000E+00 21 .0000E+00 22
.0000E+00 23 .0000E+00 24 .0000E+00

DAY OF WEEK = SATURDAY

1 .0000E+00 2 .0000E+00 3 .0000E+00 4 .0000E+00 5 .0000E+00 6
.0000E+00 7 .0000E+00 8 .0000E+00
9 .0000E+00 10 .0000E+00 11 .0000E+00 12 .0000E+00 13 .0000E+00 14
.0000E+00 15 .0000E+00 16 .0000E+00
17 .0000E+00 18 .0000E+00 19 .0000E+00 20 .0000E+00 21 .0000E+00 22
.0000E+00 23 .0000E+00 24 .0000E+00

DAY OF WEEK = SUNDAY

1 .0000E+00 2 .0000E+00 3 .0000E+00 4 .0000E+00 5 .0000E+00 6
.0000E+00 7 .0000E+00 8 .0000E+00
9 .0000E+00 10 .0000E+00 11 .0000E+00 12 .0000E+00 13 .0000E+00 14
.0000E+00 15 .0000E+00 16 .0000E+00
17 .0000E+00 18 .0000E+00 19 .0000E+00 20 .0000E+00 21 .0000E+00 22
.0000E+00 23 .0000E+00 24 .0000E+00

*** AERMOD - VERSION 22112 *** *** C:\Users\Michael Tirohn\Desktop\HRAs\14073 Discovery
Village\14073 O *** 01/26/23
*** AERMET - VERSION 16216 ***
*** *** 14:16:46

PAGE 220

*** MODELOPTs: RegDFAULT CONC ELEV URBAN ADJ_U*

* SOURCE EMISSION RATE SCALARS WHICH VARY DIURNALLY AND BY DAY OF WEEK
(HRDOW) *

SOURCE ID = L0000185 ; SOURCE TYPE = VOLUME :
HOUR SCALAR HOUR SCALAR HOUR SCALAR HOUR SCALAR HOUR SCALAR HOUR
SCALAR HOUR SCALAR HOUR SCALAR

DAY OF WEEK = WEEKDAY

1 .0000E+00 2 .0000E+00 3 .0000E+00 4 .0000E+00 5 .0000E+00 6
.0000E+00 7 .0000E+00 8 .0000E+00
9 .1000E+01 10 .1000E+01 11 .1000E+01 12 .1000E+01 13 .1000E+01 14
.1000E+01 15 .1000E+01 16 .1000E+01
17 .0000E+00 18 .0000E+00 19 .0000E+00 20 .0000E+00 21 .0000E+00 22
.0000E+00 23 .0000E+00 24 .0000E+00

DAY OF WEEK = SATURDAY

1 .0000E+00 2 .0000E+00 3 .0000E+00 4 .0000E+00 5 .0000E+00 6
.0000E+00 7 .0000E+00 8 .0000E+00
9 .0000E+00 10 .0000E+00 11 .0000E+00 12 .0000E+00 13 .0000E+00 14
.0000E+00 15 .0000E+00 16 .0000E+00
17 .0000E+00 18 .0000E+00 19 .0000E+00 20 .0000E+00 21 .0000E+00 22
.0000E+00 23 .0000E+00 24 .0000E+00

DAY OF WEEK = SUNDAY

1 .0000E+00 2 .0000E+00 3 .0000E+00 4 .0000E+00 5 .0000E+00 6
.0000E+00 7 .0000E+00 8 .0000E+00
9 .0000E+00 10 .0000E+00 11 .0000E+00 12 .0000E+00 13 .0000E+00 14
.0000E+00 15 .0000E+00 16 .0000E+00
17 .0000E+00 18 .0000E+00 19 .0000E+00 20 .0000E+00 21 .0000E+00 22
.0000E+00 23 .0000E+00 24 .0000E+00

*** AERMOD - VERSION 22112 *** *** C:\Users\Michael Tirohn\Desktop\HRAs\14073 Discovery

PAGE 221

*** MODELOPTs: RegDFAULT CONC ELEV URBAN ADJ_U*

* SOURCE EMISSION RATE SCALARS WHICH VARY DIURNALLY AND BY DAY OF WEEK (HRDOW) *

SOURCE ID = L0000186 ; SOURCE TYPE = VOLUME :

Hourly scalar columns for Weekday, Saturday, and Sunday.

DAY OF WEEK = WEEKDAY

Weekday emission rate scalars for hours 1-24.

DAY OF WEEK = SATURDAY

Saturday emission rate scalars for hours 1-24.

DAY OF WEEK = SUNDAY

Sunday emission rate scalars for hours 1-24.

*** AERMOD - VERSION 22112 *** C:\Users\Michael Tirohn\Desktop\HRAs\14073 Discovery

PAGE 222

*** MODELOPTs: RegDFAULT CONC ELEV URBAN ADJ_U*

* SOURCE EMISSION RATE SCALARS WHICH VARY DIURNALLY AND BY DAY OF WEEK (HRDOW) *

SOURCE ID = L0000187 ; SOURCE TYPE = VOLUME :

Hourly scalar columns for Weekday, Saturday, and Sunday.

DAY OF WEEK = WEEKDAY

Weekday emission rate scalars for hours 1-24.

DAY OF WEEK = SATURDAY

Saturday emission rate scalars for hours 1-24.

DAY OF WEEK = SUNDAY

1	.0000E+00	2	.0000E+00	3	.0000E+00	4	.0000E+00	5	.0000E+00	6	.0000E+00
7	.0000E+00	8	.0000E+00	9	.0000E+00	10	.0000E+00	11	.0000E+00	12	.0000E+00
13	.0000E+00	14	.0000E+00	15	.0000E+00	16	.0000E+00	17	.0000E+00	18	.0000E+00
19	.0000E+00	20	.0000E+00	21	.0000E+00	22	.0000E+00	23	.0000E+00	24	.0000E+00

*** AERMOD - VERSION 22112 *** C:\Users\Michael Tirohn\Desktop\HRAs\14073 Discovery Village\14073 O *** 01/26/23

*** AERMET - VERSION 16216 ***

*** 14:16:46

PAGE 223

*** MODELOPTs: RegDFAULT CONC ELEV URBAN ADJ_U*

* SOURCE EMISSION RATE SCALARS WHICH VARY DIURNALLY AND BY DAY OF WEEK (HRDOW) *

SOURCE ID = L0000188 ; SOURCE TYPE = VOLUME :

SCALAR	SCALAR	SCALAR	SCALAR	SCALAR	SCALAR	SCALAR	SCALAR	SCALAR	SCALAR	SCALAR	SCALAR
--------	--------	--------	--------	--------	--------	--------	--------	--------	--------	--------	--------

DAY OF WEEK = WEEKDAY

1	.0000E+00	2	.0000E+00	3	.0000E+00	4	.0000E+00	5	.0000E+00	6	.0000E+00
7	.0000E+00	8	.0000E+00	9	.1000E+01	10	.1000E+01	11	.1000E+01	12	.1000E+01
13	.1000E+01	14	.1000E+01	15	.1000E+01	16	.1000E+01	17	.0000E+00	18	.0000E+00
19	.0000E+00	20	.0000E+00	21	.0000E+00	22	.0000E+00	23	.0000E+00	24	.0000E+00

DAY OF WEEK = SATURDAY

1	.0000E+00	2	.0000E+00	3	.0000E+00	4	.0000E+00	5	.0000E+00	6	.0000E+00
7	.0000E+00	8	.0000E+00	9	.0000E+00	10	.0000E+00	11	.0000E+00	12	.0000E+00
13	.0000E+00	14	.0000E+00	15	.0000E+00	16	.0000E+00	17	.0000E+00	18	.0000E+00
19	.0000E+00	20	.0000E+00	21	.0000E+00	22	.0000E+00	23	.0000E+00	24	.0000E+00

DAY OF WEEK = SUNDAY

1	.0000E+00	2	.0000E+00	3	.0000E+00	4	.0000E+00	5	.0000E+00	6	.0000E+00
7	.0000E+00	8	.0000E+00	9	.0000E+00	10	.0000E+00	11	.0000E+00	12	.0000E+00
13	.0000E+00	14	.0000E+00	15	.0000E+00	16	.0000E+00	17	.0000E+00	18	.0000E+00
19	.0000E+00	20	.0000E+00	21	.0000E+00	22	.0000E+00	23	.0000E+00	24	.0000E+00

*** AERMOD - VERSION 22112 *** C:\Users\Michael Tirohn\Desktop\HRAs\14073 Discovery Village\14073 O *** 01/26/23

*** AERMET - VERSION 16216 ***

*** 14:16:46

PAGE 224

*** MODELOPTs: RegDFAULT CONC ELEV URBAN ADJ_U*

* SOURCE EMISSION RATE SCALARS WHICH VARY DIURNALLY AND BY DAY OF WEEK (HRDOW) *

SOURCE ID = L0000189 ; SOURCE TYPE = VOLUME :

SCALAR	SCALAR	SCALAR	SCALAR	SCALAR	SCALAR	SCALAR	SCALAR	SCALAR	SCALAR	SCALAR	SCALAR
--------	--------	--------	--------	--------	--------	--------	--------	--------	--------	--------	--------

DAY OF WEEK = WEEKDAY

1	.0000E+00	2	.0000E+00	3	.0000E+00	4	.0000E+00	5	.0000E+00	6	.0000E+00
7	.0000E+00	8	.0000E+00	9	.1000E+01	10	.1000E+01	11	.1000E+01	12	.1000E+01
13	.1000E+01	14	.1000E+01	15	.1000E+01	16	.1000E+01	17	.0000E+00	18	.0000E+00
19	.0000E+00	20	.0000E+00	21	.0000E+00	22	.0000E+00	23	.0000E+00	24	.0000E+00

.0000E+00 23 .0000E+00 24 .0000E+00

DAY OF WEEK = SATURDAY

1 .0000E+00 2 .0000E+00 3 .0000E+00 4 .0000E+00 5 .0000E+00 6
.0000E+00 7 .0000E+00 8 .0000E+00
9 .0000E+00 10 .0000E+00 11 .0000E+00 12 .0000E+00 13 .0000E+00 14
.0000E+00 15 .0000E+00 16 .0000E+00
17 .0000E+00 18 .0000E+00 19 .0000E+00 20 .0000E+00 21 .0000E+00 22
.0000E+00 23 .0000E+00 24 .0000E+00

DAY OF WEEK = SUNDAY

1 .0000E+00 2 .0000E+00 3 .0000E+00 4 .0000E+00 5 .0000E+00 6
.0000E+00 7 .0000E+00 8 .0000E+00
9 .0000E+00 10 .0000E+00 11 .0000E+00 12 .0000E+00 13 .0000E+00 14
.0000E+00 15 .0000E+00 16 .0000E+00
17 .0000E+00 18 .0000E+00 19 .0000E+00 20 .0000E+00 21 .0000E+00 22
.0000E+00 23 .0000E+00 24 .0000E+00

*** AERMOD - VERSION 22112 *** C:\Users\Michael Tirohn\Desktop\HRAs\14073 Discovery
Village\14073 O *** 01/26/23

*** AERMET - VERSION 16216 ***

14:16:46

PAGE 225

*** MODELOPTs: RegDFAULT CONC ELEV URBAN ADJ_U*

* SOURCE EMISSION RATE SCALARS WHICH VARY DIURNALLY AND BY DAY OF WEEK
(HRDOW) *

SOURCE ID = L0000190 ; SOURCE TYPE = VOLUME :
HOUR SCALAR HOUR SCALAR HOUR SCALAR HOUR SCALAR HOUR SCALAR HOUR
SCALAR HOUR SCALAR HOUR SCALAR

DAY OF WEEK = WEEKDAY

1 .0000E+00 2 .0000E+00 3 .0000E+00 4 .0000E+00 5 .0000E+00 6
.0000E+00 7 .0000E+00 8 .0000E+00
9 .1000E+01 10 .1000E+01 11 .1000E+01 12 .1000E+01 13 .1000E+01 14
.1000E+01 15 .1000E+01 16 .1000E+01
17 .0000E+00 18 .0000E+00 19 .0000E+00 20 .0000E+00 21 .0000E+00 22
.0000E+00 23 .0000E+00 24 .0000E+00

DAY OF WEEK = SATURDAY

1 .0000E+00 2 .0000E+00 3 .0000E+00 4 .0000E+00 5 .0000E+00 6
.0000E+00 7 .0000E+00 8 .0000E+00
9 .0000E+00 10 .0000E+00 11 .0000E+00 12 .0000E+00 13 .0000E+00 14
.0000E+00 15 .0000E+00 16 .0000E+00
17 .0000E+00 18 .0000E+00 19 .0000E+00 20 .0000E+00 21 .0000E+00 22
.0000E+00 23 .0000E+00 24 .0000E+00

DAY OF WEEK = SUNDAY

1 .0000E+00 2 .0000E+00 3 .0000E+00 4 .0000E+00 5 .0000E+00 6
.0000E+00 7 .0000E+00 8 .0000E+00
9 .0000E+00 10 .0000E+00 11 .0000E+00 12 .0000E+00 13 .0000E+00 14
.0000E+00 15 .0000E+00 16 .0000E+00
17 .0000E+00 18 .0000E+00 19 .0000E+00 20 .0000E+00 21 .0000E+00 22
.0000E+00 23 .0000E+00 24 .0000E+00

*** AERMOD - VERSION 22112 *** C:\Users\Michael Tirohn\Desktop\HRAs\14073 Discovery
Village\14073 O *** 01/26/23

*** AERMET - VERSION 16216 ***

14:16:46

PAGE 226

*** MODELOPTs: RegDFAULT CONC ELEV URBAN ADJ_U*

* SOURCE EMISSION RATE SCALARS WHICH VARY DIURNALLY AND BY DAY OF WEEK
(HRDOW) *

SOURCE ID = L0000191 ; SOURCE TYPE = VOLUME :
HOUR SCALAR HOUR SCALAR HOUR SCALAR HOUR SCALAR HOUR SCALAR HOUR
SCALAR HOUR SCALAR HOUR SCALAR

DAY OF WEEK = WEEKDAY

1	.0000E+00	2	.0000E+00	3	.0000E+00	4	.0000E+00	5	.0000E+00	6	
	.0000E+00	7	.0000E+00	8	.0000E+00						
9	.1000E+01	10	.1000E+01	11	.1000E+01	12	.1000E+01	13	.1000E+01	14	
	.1000E+01	15	.1000E+01	16	.1000E+01						
17	.0000E+00	18	.0000E+00	19	.0000E+00	20	.0000E+00	21	.0000E+00	22	
	.0000E+00	23	.0000E+00	24	.0000E+00						

DAY OF WEEK = SATURDAY

1	.0000E+00	2	.0000E+00	3	.0000E+00	4	.0000E+00	5	.0000E+00	6	
	.0000E+00	7	.0000E+00	8	.0000E+00						
9	.0000E+00	10	.0000E+00	11	.0000E+00	12	.0000E+00	13	.0000E+00	14	
	.0000E+00	15	.0000E+00	16	.0000E+00						
17	.0000E+00	18	.0000E+00	19	.0000E+00	20	.0000E+00	21	.0000E+00	22	
	.0000E+00	23	.0000E+00	24	.0000E+00						

DAY OF WEEK = SUNDAY

1	.0000E+00	2	.0000E+00	3	.0000E+00	4	.0000E+00	5	.0000E+00	6	
	.0000E+00	7	.0000E+00	8	.0000E+00						
9	.0000E+00	10	.0000E+00	11	.0000E+00	12	.0000E+00	13	.0000E+00	14	
	.0000E+00	15	.0000E+00	16	.0000E+00						
17	.0000E+00	18	.0000E+00	19	.0000E+00	20	.0000E+00	21	.0000E+00	22	
	.0000E+00	23	.0000E+00	24	.0000E+00						

*** AERMOD - VERSION 22112 *** *** C:\Users\Michael Tirohn\Desktop\HRAs\14073 Discovery Village\14073 O *** 01/26/23
 *** AERMET - VERSION 16216 ***
 *** *** 14:16:46

PAGE 227

*** MODELOPTs: RegDFault CONC ELEV URBAN ADJ_U*

* SOURCE EMISSION RATE SCALARS WHICH VARY DIURNALLY AND BY DAY OF WEEK (HRDOW) *

SOURCE ID = L0000192 ; SOURCE TYPE = VOLUME :
 HOUR SCALAR HOUR SCALAR HOUR SCALAR HOUR SCALAR HOUR SCALAR HOUR
 SCALAR HOUR SCALAR HOUR SCALAR

DAY OF WEEK = WEEKDAY

1	.0000E+00	2	.0000E+00	3	.0000E+00	4	.0000E+00	5	.0000E+00	6	
	.0000E+00	7	.0000E+00	8	.0000E+00						
9	.1000E+01	10	.1000E+01	11	.1000E+01	12	.1000E+01	13	.1000E+01	14	
	.1000E+01	15	.1000E+01	16	.1000E+01						
17	.0000E+00	18	.0000E+00	19	.0000E+00	20	.0000E+00	21	.0000E+00	22	
	.0000E+00	23	.0000E+00	24	.0000E+00						

DAY OF WEEK = SATURDAY

1	.0000E+00	2	.0000E+00	3	.0000E+00	4	.0000E+00	5	.0000E+00	6	
	.0000E+00	7	.0000E+00	8	.0000E+00						
9	.0000E+00	10	.0000E+00	11	.0000E+00	12	.0000E+00	13	.0000E+00	14	
	.0000E+00	15	.0000E+00	16	.0000E+00						
17	.0000E+00	18	.0000E+00	19	.0000E+00	20	.0000E+00	21	.0000E+00	22	
	.0000E+00	23	.0000E+00	24	.0000E+00						

DAY OF WEEK = SUNDAY

1	.0000E+00	2	.0000E+00	3	.0000E+00	4	.0000E+00	5	.0000E+00	6	
	.0000E+00	7	.0000E+00	8	.0000E+00						
9	.0000E+00	10	.0000E+00	11	.0000E+00	12	.0000E+00	13	.0000E+00	14	
	.0000E+00	15	.0000E+00	16	.0000E+00						
17	.0000E+00	18	.0000E+00	19	.0000E+00	20	.0000E+00	21	.0000E+00	22	
	.0000E+00	23	.0000E+00	24	.0000E+00						

*** AERMOD - VERSION 22112 *** *** C:\Users\Michael Tirohn\Desktop\HRAs\14073 Discovery Village\14073 O *** 01/26/23
 *** AERMET - VERSION 16216 ***
 *** *** 14:16:46

PAGE 228

*** MODELOPTs: RegDFAULT CONC ELEV URBAN ADJ_U*

* SOURCE EMISSION RATE SCALARS WHICH VARY DIURNALLY AND BY DAY OF WEEK (HRDOW) *

SOURCE ID = L0000193 ; SOURCE TYPE = VOLUME :

Hourly scalar values for Weekday, Saturday, and Sunday.

DAY OF WEEK = WEEKDAY

Hourly scalar values for Weekday (Days 1-7).

DAY OF WEEK = SATURDAY

Hourly scalar values for Saturday (Days 1-7).

DAY OF WEEK = SUNDAY

Hourly scalar values for Sunday (Days 1-7).

*** AERMOD - VERSION 22112 *** C:\Users\Michael Tirohn\Desktop\HRAs\14073 Discovery Village\14073 O *** 01/26/23

*** AERMET - VERSION 16216 ***

*** 14:16:46

PAGE 229

*** MODELOPTs: RegDFAULT CONC ELEV URBAN ADJ_U*

* SOURCE EMISSION RATE SCALARS WHICH VARY DIURNALLY AND BY DAY OF WEEK (HRDOW) *

SOURCE ID = L0000194 ; SOURCE TYPE = VOLUME :

Hourly scalar values for Weekday, Saturday, and Sunday.

DAY OF WEEK = WEEKDAY

Hourly scalar values for Weekday (Days 1-7).

DAY OF WEEK = SATURDAY

Hourly scalar values for Saturday (Days 1-7).

DAY OF WEEK = SUNDAY

Hourly scalar values for Sunday (Days 1-7).

17 .0000E+00 18 .0000E+00 19 .0000E+00 20 .0000E+00 21 .0000E+00 22
.0000E+00 23 .0000E+00 24 .0000E+00
*** AERMOD - VERSION 22112 *** *** C:\Users\Michael Tirohn\Desktop\HRAs\14073 Discovery
Village\14073 O *** 01/26/23
*** AERMET - VERSION 16216 ***
*** 14:16:46

PAGE 230

*** MODELOPTs: RegDFAULT CONC ELEV URBAN ADJ_U*

* SOURCE EMISSION RATE SCALARS WHICH VARY DIURNALLY AND BY DAY OF WEEK
(HRDOW) *

SOURCE ID = L0000195 ; SOURCE TYPE = VOLUME :
HOUR SCALAR HOUR SCALAR HOUR SCALAR HOUR SCALAR HOUR SCALAR HOUR
SCALAR HOUR SCALAR HOUR SCALAR

DAY OF WEEK = WEEKDAY

1 .0000E+00 2 .0000E+00 3 .0000E+00 4 .0000E+00 5 .0000E+00 6
.0000E+00 7 .0000E+00 8 .0000E+00
9 .1000E+01 10 .1000E+01 11 .1000E+01 12 .1000E+01 13 .1000E+01 14
.1000E+01 15 .1000E+01 16 .1000E+01
17 .0000E+00 18 .0000E+00 19 .0000E+00 20 .0000E+00 21 .0000E+00 22
.0000E+00 23 .0000E+00 24 .0000E+00

DAY OF WEEK = SATURDAY

1 .0000E+00 2 .0000E+00 3 .0000E+00 4 .0000E+00 5 .0000E+00 6
.0000E+00 7 .0000E+00 8 .0000E+00
9 .0000E+00 10 .0000E+00 11 .0000E+00 12 .0000E+00 13 .0000E+00 14
.0000E+00 15 .0000E+00 16 .0000E+00
17 .0000E+00 18 .0000E+00 19 .0000E+00 20 .0000E+00 21 .0000E+00 22
.0000E+00 23 .0000E+00 24 .0000E+00

DAY OF WEEK = SUNDAY

1 .0000E+00 2 .0000E+00 3 .0000E+00 4 .0000E+00 5 .0000E+00 6
.0000E+00 7 .0000E+00 8 .0000E+00
9 .0000E+00 10 .0000E+00 11 .0000E+00 12 .0000E+00 13 .0000E+00 14
.0000E+00 15 .0000E+00 16 .0000E+00
17 .0000E+00 18 .0000E+00 19 .0000E+00 20 .0000E+00 21 .0000E+00 22
.0000E+00 23 .0000E+00 24 .0000E+00

*** AERMOD - VERSION 22112 *** *** C:\Users\Michael Tirohn\Desktop\HRAs\14073 Discovery
Village\14073 O *** 01/26/23
*** AERMET - VERSION 16216 ***
*** 14:16:46

PAGE 231

*** MODELOPTs: RegDFAULT CONC ELEV URBAN ADJ_U*

* SOURCE EMISSION RATE SCALARS WHICH VARY DIURNALLY AND BY DAY OF WEEK
(HRDOW) *

SOURCE ID = L0000196 ; SOURCE TYPE = VOLUME :
HOUR SCALAR HOUR SCALAR HOUR SCALAR HOUR SCALAR HOUR SCALAR HOUR
SCALAR HOUR SCALAR HOUR SCALAR

DAY OF WEEK = WEEKDAY

1 .0000E+00 2 .0000E+00 3 .0000E+00 4 .0000E+00 5 .0000E+00 6
.0000E+00 7 .0000E+00 8 .0000E+00
9 .1000E+01 10 .1000E+01 11 .1000E+01 12 .1000E+01 13 .1000E+01 14
.1000E+01 15 .1000E+01 16 .1000E+01
17 .0000E+00 18 .0000E+00 19 .0000E+00 20 .0000E+00 21 .0000E+00 22
.0000E+00 23 .0000E+00 24 .0000E+00

DAY OF WEEK = SATURDAY

1 .0000E+00 2 .0000E+00 3 .0000E+00 4 .0000E+00 5 .0000E+00 6
.0000E+00 7 .0000E+00 8 .0000E+00
9 .0000E+00 10 .0000E+00 11 .0000E+00 12 .0000E+00 13 .0000E+00 14

.0000E+00 15 .0000E+00 16 .0000E+00
17 .0000E+00 18 .0000E+00 19 .0000E+00 20 .0000E+00 21 .0000E+00 22
.0000E+00 23 .0000E+00 24 .0000E+00

DAY OF WEEK = SUNDAY

1 .0000E+00 2 .0000E+00 3 .0000E+00 4 .0000E+00 5 .0000E+00 6
.0000E+00 7 .0000E+00 8 .0000E+00
9 .0000E+00 10 .0000E+00 11 .0000E+00 12 .0000E+00 13 .0000E+00 14
.0000E+00 15 .0000E+00 16 .0000E+00
17 .0000E+00 18 .0000E+00 19 .0000E+00 20 .0000E+00 21 .0000E+00 22
.0000E+00 23 .0000E+00 24 .0000E+00

*** AERMOD - VERSION 22112 *** C:\Users\Michael Tirohn\Desktop\HRAs\14073 Discovery
Village\14073 O *** 01/26/23

*** AERMET - VERSION 16216 ***

*** 14:16:46

PAGE 232

*** MODELOPTs: RegDFAULT CONC ELEV URBAN ADJ_U*

* SOURCE EMISSION RATE SCALARS WHICH VARY DIURNALLY AND BY DAY OF WEEK
(HRDOW) *

SOURCE ID = L0000197 ; SOURCE TYPE = VOLUME :
HOUR SCALAR HOUR SCALAR HOUR SCALAR HOUR SCALAR HOUR SCALAR HOUR
SCALAR HOUR SCALAR HOUR SCALAR

DAY OF WEEK = WEEKDAY

1 .0000E+00 2 .0000E+00 3 .0000E+00 4 .0000E+00 5 .0000E+00 6
.0000E+00 7 .0000E+00 8 .0000E+00
9 .1000E+01 10 .1000E+01 11 .1000E+01 12 .1000E+01 13 .1000E+01 14
.1000E+01 15 .1000E+01 16 .1000E+01
17 .0000E+00 18 .0000E+00 19 .0000E+00 20 .0000E+00 21 .0000E+00 22
.0000E+00 23 .0000E+00 24 .0000E+00

DAY OF WEEK = SATURDAY

1 .0000E+00 2 .0000E+00 3 .0000E+00 4 .0000E+00 5 .0000E+00 6
.0000E+00 7 .0000E+00 8 .0000E+00
9 .0000E+00 10 .0000E+00 11 .0000E+00 12 .0000E+00 13 .0000E+00 14
.0000E+00 15 .0000E+00 16 .0000E+00
17 .0000E+00 18 .0000E+00 19 .0000E+00 20 .0000E+00 21 .0000E+00 22
.0000E+00 23 .0000E+00 24 .0000E+00

DAY OF WEEK = SUNDAY

1 .0000E+00 2 .0000E+00 3 .0000E+00 4 .0000E+00 5 .0000E+00 6
.0000E+00 7 .0000E+00 8 .0000E+00
9 .0000E+00 10 .0000E+00 11 .0000E+00 12 .0000E+00 13 .0000E+00 14
.0000E+00 15 .0000E+00 16 .0000E+00
17 .0000E+00 18 .0000E+00 19 .0000E+00 20 .0000E+00 21 .0000E+00 22
.0000E+00 23 .0000E+00 24 .0000E+00

*** AERMOD - VERSION 22112 *** C:\Users\Michael Tirohn\Desktop\HRAs\14073 Discovery
Village\14073 O *** 01/26/23

*** AERMET - VERSION 16216 ***

*** 14:16:46

PAGE 233

*** MODELOPTs: RegDFAULT CONC ELEV URBAN ADJ_U*

* SOURCE EMISSION RATE SCALARS WHICH VARY DIURNALLY AND BY DAY OF WEEK
(HRDOW) *

SOURCE ID = L0000198 ; SOURCE TYPE = VOLUME :
HOUR SCALAR HOUR SCALAR HOUR SCALAR HOUR SCALAR HOUR SCALAR HOUR
SCALAR HOUR SCALAR HOUR SCALAR

DAY OF WEEK = WEEKDAY

1 .0000E+00 2 .0000E+00 3 .0000E+00 4 .0000E+00 5 .0000E+00 6
.0000E+00 7 .0000E+00 8 .0000E+00

9 .1000E+01 10 .1000E+01 11 .1000E+01 12 .1000E+01 13 .1000E+01 14
.1000E+01 15 .1000E+01 16 .1000E+01
17 .0000E+00 18 .0000E+00 19 .0000E+00 20 .0000E+00 21 .0000E+00 22
.0000E+00 23 .0000E+00 24 .0000E+00

DAY OF WEEK = SATURDAY

1 .0000E+00 2 .0000E+00 3 .0000E+00 4 .0000E+00 5 .0000E+00 6
.0000E+00 7 .0000E+00 8 .0000E+00
9 .0000E+00 10 .0000E+00 11 .0000E+00 12 .0000E+00 13 .0000E+00 14
.0000E+00 15 .0000E+00 16 .0000E+00
17 .0000E+00 18 .0000E+00 19 .0000E+00 20 .0000E+00 21 .0000E+00 22
.0000E+00 23 .0000E+00 24 .0000E+00

DAY OF WEEK = SUNDAY

1 .0000E+00 2 .0000E+00 3 .0000E+00 4 .0000E+00 5 .0000E+00 6
.0000E+00 7 .0000E+00 8 .0000E+00
9 .0000E+00 10 .0000E+00 11 .0000E+00 12 .0000E+00 13 .0000E+00 14
.0000E+00 15 .0000E+00 16 .0000E+00
17 .0000E+00 18 .0000E+00 19 .0000E+00 20 .0000E+00 21 .0000E+00 22
.0000E+00 23 .0000E+00 24 .0000E+00

*** AERMOD - VERSION 22112 *** C:\Users\Michael Tirohn\Desktop\HRAs\14073 Discovery
Village\14073 O *** 01/26/23
*** AERMET - VERSION 16216 ***
*** 14:16:46

PAGE 234

*** MODELOPTs: RegDEFAULT CONC ELEV URBAN ADJ_U*

* SOURCE EMISSION RATE SCALARS WHICH VARY DIURNALLY AND BY DAY OF WEEK
(HRDOW) *

SOURCE ID = L0000199 ; SOURCE TYPE = VOLUME :
HOUR SCALAR HOUR SCALAR HOUR SCALAR HOUR SCALAR HOUR SCALAR HOUR
SCALAR HOUR SCALAR HOUR SCALAR

DAY OF WEEK = WEEKDAY

1 .0000E+00 2 .0000E+00 3 .0000E+00 4 .0000E+00 5 .0000E+00 6
.0000E+00 7 .0000E+00 8 .0000E+00
9 .1000E+01 10 .1000E+01 11 .1000E+01 12 .1000E+01 13 .1000E+01 14
.1000E+01 15 .1000E+01 16 .1000E+01
17 .0000E+00 18 .0000E+00 19 .0000E+00 20 .0000E+00 21 .0000E+00 22
.0000E+00 23 .0000E+00 24 .0000E+00

DAY OF WEEK = SATURDAY

1 .0000E+00 2 .0000E+00 3 .0000E+00 4 .0000E+00 5 .0000E+00 6
.0000E+00 7 .0000E+00 8 .0000E+00
9 .0000E+00 10 .0000E+00 11 .0000E+00 12 .0000E+00 13 .0000E+00 14
.0000E+00 15 .0000E+00 16 .0000E+00
17 .0000E+00 18 .0000E+00 19 .0000E+00 20 .0000E+00 21 .0000E+00 22
.0000E+00 23 .0000E+00 24 .0000E+00

DAY OF WEEK = SUNDAY

1 .0000E+00 2 .0000E+00 3 .0000E+00 4 .0000E+00 5 .0000E+00 6
.0000E+00 7 .0000E+00 8 .0000E+00
9 .0000E+00 10 .0000E+00 11 .0000E+00 12 .0000E+00 13 .0000E+00 14
.0000E+00 15 .0000E+00 16 .0000E+00
17 .0000E+00 18 .0000E+00 19 .0000E+00 20 .0000E+00 21 .0000E+00 22
.0000E+00 23 .0000E+00 24 .0000E+00

*** AERMOD - VERSION 22112 *** C:\Users\Michael Tirohn\Desktop\HRAs\14073 Discovery
Village\14073 O *** 01/26/23
*** AERMET - VERSION 16216 ***
*** 14:16:46

PAGE 235

*** MODELOPTs: RegDEFAULT CONC ELEV URBAN ADJ_U*

* SOURCE EMISSION RATE SCALARS WHICH VARY DIURNALLY AND BY DAY OF WEEK
(HRDOW) *

SOURCE ID = L0000200 ; SOURCE TYPE = VOLUME :
HOUR SCALAR HOUR SCALAR HOUR SCALAR HOUR SCALAR HOUR SCALAR HOUR SCALAR HOUR SCALAR
SCALAR HOUR SCALAR HOUR SCALAR

DAY OF WEEK = WEEKDAY

1 .0000E+00 2 .0000E+00 3 .0000E+00 4 .0000E+00 5 .0000E+00 6
.0000E+00 7 .0000E+00 8 .0000E+00
9 .1000E+01 10 .1000E+01 11 .1000E+01 12 .1000E+01 13 .1000E+01 14
.1000E+01 15 .1000E+01 16 .1000E+01
17 .0000E+00 18 .0000E+00 19 .0000E+00 20 .0000E+00 21 .0000E+00 22
.0000E+00 23 .0000E+00 24 .0000E+00

DAY OF WEEK = SATURDAY

1 .0000E+00 2 .0000E+00 3 .0000E+00 4 .0000E+00 5 .0000E+00 6
.0000E+00 7 .0000E+00 8 .0000E+00
9 .0000E+00 10 .0000E+00 11 .0000E+00 12 .0000E+00 13 .0000E+00 14
.0000E+00 15 .0000E+00 16 .0000E+00
17 .0000E+00 18 .0000E+00 19 .0000E+00 20 .0000E+00 21 .0000E+00 22
.0000E+00 23 .0000E+00 24 .0000E+00

DAY OF WEEK = SUNDAY

1 .0000E+00 2 .0000E+00 3 .0000E+00 4 .0000E+00 5 .0000E+00 6
.0000E+00 7 .0000E+00 8 .0000E+00
9 .0000E+00 10 .0000E+00 11 .0000E+00 12 .0000E+00 13 .0000E+00 14
.0000E+00 15 .0000E+00 16 .0000E+00
17 .0000E+00 18 .0000E+00 19 .0000E+00 20 .0000E+00 21 .0000E+00 22
.0000E+00 23 .0000E+00 24 .0000E+00

*** AERMOD - VERSION 22112 *** ** C:\Users\Michael Tirohn\Desktop\HRAs\14073 Discovery
Village\14073 O *** 01/26/23
*** AERMET - VERSION 16216 ***
*** 14:16:46

PAGE 236

*** MODELOPTs: RegDFAULT CONC ELEV URBAN ADJ_U*

*** DISCRETE CARTESIAN RECEPTORS ***
(X-COORD, Y-COORD, ZELEV, ZHILL, ZFLAG)
(METERS)

(484416.4, 3719046.2, 470.5, 618.0, 0.0); (484272.8, 3718988.8,
475.2, 618.0, 0.0);
(484411.2, 3718988.6, 472.6, 618.0, 0.0); (484423.0, 3719169.4,
469.5, 618.0, 0.0);
(484263.4, 3719098.9, 473.9, 618.0, 0.0); (484177.4, 3719088.4,
482.1, 618.0, 0.0);
(484335.6, 3719168.3, 469.7, 618.0, 0.0); (484339.5, 3719182.7,
470.1, 618.0, 0.0);
(484505.8, 3719199.2, 466.2, 618.0, 0.0); (484469.4, 3719214.9,
468.2, 618.0, 0.0);
(484226.7, 3719238.5, 475.0, 618.0, 0.0); (484742.8, 3719204.7,
462.0, 603.0, 0.0);
(484870.9, 3719205.5, 461.9, 601.0, 0.0); (484688.0, 3719294.6,
462.9, 603.0, 0.0);
(484330.1, 3719411.8, 472.0, 618.0, 0.0); (484506.4, 3719415.6,
467.1, 618.0, 0.0);
(484271.3, 3719412.5, 474.0, 618.0, 0.0); (484467.8, 3719417.5,
468.4, 618.0, 0.0);
(484728.9, 3719248.8, 462.6, 603.0, 0.0); (484973.1, 3718737.1,
457.3, 601.0, 0.0);
(484036.2, 3718817.2, 486.6, 618.0, 0.0); (484325.5, 3718869.1,
472.1, 618.0, 0.0);
(484266.7, 3718810.3, 473.1, 618.0, 0.0); (484951.0, 3718554.3,
458.1, 601.0, 0.0);
(484812.1, 3718592.1, 462.0, 601.0, 0.0); (484467.5, 3718461.2,
468.6, 603.0, 0.0);
(484194.2, 3718334.5, 470.5, 603.0, 0.0); (484871.0, 3718279.7,
456.9, 601.0, 0.0);

```

( 484870.0, 3718240.9, 457.0, 601.0, 0.0); ( 484870.0, 3718171.3,
453.5, 601.0, 0.0);
( 484869.7, 3718203.3, 455.7, 455.7, 0.0); ( 484868.8, 3718120.9,
455.2, 455.2, 0.0);
( 484868.5, 3718085.5, 456.4, 456.4, 0.0); ( 484870.7, 3718055.5,
457.0, 457.0, 0.0);
( 484871.7, 3718028.1, 456.9, 456.9, 0.0); ( 484870.5, 3718000.0,
456.8, 456.8, 0.0);
( 484871.7, 3717960.2, 456.0, 456.0, 0.0); ( 484872.6, 3717943.6,
455.9, 455.9, 0.0);
( 484872.6, 3717926.8, 455.9, 455.9, 0.0); ( 484872.1, 3717911.5,
455.7, 455.7, 0.0);
( 484873.1, 3717897.2, 455.2, 455.2, 0.0); ( 484873.8, 3717867.5,
453.6, 453.6, 0.0);
( 484873.6, 3717854.5, 452.8, 452.8, 0.0); ( 484873.1, 3717843.8,
452.5, 452.5, 0.0);
( 484871.3, 3717830.8, 452.2, 452.2, 0.0); ( 484874.0, 3717818.6,
451.8, 451.8, 0.0);
( 484873.8, 3717803.8, 451.3, 463.0, 0.0); ( 484874.1, 3717793.0,
451.0, 463.0, 0.0);
( 484875.0, 3717765.4, 450.9, 464.0, 0.0); ( 484874.5, 3717753.9,
452.0, 464.0, 0.0);
( 484874.1, 3717741.9, 453.2, 464.0, 0.0); ( 484873.8, 3717729.7,
454.1, 464.0, 0.0);
( 484873.5, 3717718.7, 454.8, 464.0, 0.0); ( 484869.2, 3717668.0,
453.6, 464.0, 0.0);
( 484870.4, 3717641.9, 451.7, 464.0, 0.0); ( 484869.9, 3717618.9,
450.2, 464.0, 0.0);
( 484806.6, 3717603.0, 456.2, 464.0, 0.0); ( 484783.7, 3717602.2,
457.7, 464.0, 0.0);
( 484757.6, 3717601.0, 459.9, 463.0, 0.0); ( 484733.6, 3717602.7,
460.8, 463.0, 0.0);
( 484707.7, 3717602.7, 461.4, 461.4, 0.0); ( 484652.5, 3717603.2,
460.9, 460.9, 0.0);
( 484626.9, 3717604.7, 460.7, 460.7, 0.0); ( 484603.5, 3717603.8,
460.4, 460.4, 0.0);
( 484579.3, 3717604.5, 460.4, 460.4, 0.0); ( 484557.6, 3717606.6,
460.2, 460.2, 0.0);
( 484530.9, 3717605.2, 460.1, 460.1, 0.0); ( 484465.0, 3717664.1,
461.5, 494.0, 0.0);
( 484437.6, 3717621.5, 462.1, 462.1, 0.0); ( 484362.7, 3717615.9,
462.1, 490.0, 0.0);
( 484283.3, 3717612.7, 462.9, 518.0, 0.0); ( 484594.1, 3717519.6,
463.2, 463.2, 0.0);
( 484751.8, 3717510.0, 462.3, 469.0, 0.0); ( 484560.8, 3717519.8,
462.8, 462.8, 0.0);
( 484720.0, 3717510.2, 464.5, 469.0, 0.0); ( 484299.4, 3717558.5,
462.0, 525.0, 0.0);
( 484052.5, 3717549.2, 462.6, 603.0, 0.0); ( 484022.0, 3717550.6,
462.4, 603.0, 0.0);
( 483948.3, 3717569.9, 463.8, 603.0, 0.0); ( 483640.8, 3717578.4,
455.7, 603.0, 0.0);
( 483673.5, 3717728.4, 463.0, 603.0, 0.0); ( 484027.7, 3718357.9,
473.1, 603.0, 0.0);
( 483523.9, 3718981.1, 557.7, 603.0, 0.0); ( 485148.4, 3719226.1,
454.3, 458.0, 0.0);
( 484929.0, 3717946.4, 454.0, 454.0, 0.0); ( 485179.5, 3718026.5,
451.3, 451.3, 0.0);
( 484925.1, 3717823.4, 451.9, 451.9, 0.0); ( 484758.7, 3719205.2,
462.3, 601.0, 0.0);
( 484778.3, 3719206.5, 462.9, 601.0, 0.0); ( 484796.2, 3719204.0,
462.9, 601.0, 0.0);

```

*** MODELOPTs: RegDFAULT CONC ELEV URBAN ADJ_U*

*** DISCRETE CARTESIAN RECEPTORS ***
(X-COORD, Y-COORD, ZELEV, ZHILL, ZFLAG)
(METERS)

(484814.2, 3719205.5, 463.0, 601.0, 0.0); (484833.5, 3719202.2,
462.9, 601.0, 0.0);
(484852.8, 3719203.5, 462.5, 601.0, 0.0); (484995.9, 3719330.7,
456.2, 598.0, 0.0);
(485053.4, 3719308.9, 455.8, 598.0, 0.0); (485098.3, 3719288.2,
453.4, 598.0, 0.0);
(485221.9, 3719140.3, 455.7, 458.0, 0.0); (485345.6, 3718981.1,
444.9, 452.0, 0.0);
(485373.8, 3719049.1, 443.8, 458.0,
0.0);

*** AERMOD - VERSION 22112 *** ** C:\Users\Michael Tirohn\Desktop\HRAs\14073 Discovery Village\14073 O *** 01/26/23

*** AERMET - VERSION 16216 ***

*** 14:16:46

*** MODELOPTs: RegDFAULT CONC ELEV URBAN ADJ_U*

*** METEOROLOGICAL DAYS SELECTED FOR PROCESSING ***
(1=YES; 0=NO)

1
1
1
1
1
1
1
1
1
1
1
1
1 1

NOTE: METEOROLOGICAL DATA ACTUALLY PROCESSED WILL ALSO DEPEND ON WHAT IS INCLUDED IN THE DATA FILE.

*** UPPER BOUND OF FIRST THROUGH FIFTH WIND SPEED CATEGORIES ***
(METERS/SEC)

1.54, 3.09, 5.14, 8.23, 10.80,

*** AERMOD - VERSION 22112 *** ** C:\Users\Michael Tirohn\Desktop\HRAs\14073 Discovery Village\14073 O *** 01/26/23

*** AERMET - VERSION 16216 ***

*** 14:16:46

*** MODELOPTs: RegDFAULT CONC ELEV URBAN ADJ_U*

*** UP TO THE FIRST 24 HOURS OF METEOROLOGICAL DATA ***

Surface file:

12 01 01 1 24 -4.2 0.092 -9.000 -9.000 -999. 67. 16.0 0.23 2.69 1.00 0.90
 11. 9.1 284.9 5.5

First hour of profile data

YR	MO	DY	HR	HEIGHT	F	WDIR	WSPD	AMB_TMP	sigmaA	sigmaW	sigmaV
12	01	01	01	5.5	0	-999.	-99.00	284.3	99.0	-99.00	-99.00
12	01	01	01	9.1	1	78.	0.40	-999.0	99.0	-99.00	-99.00

F indicates top of profile (=1) or below (=0)

*** AERMOD - VERSION 22112 *** C:\Users\Michael Tirohn\Desktop\HRAs\14073 Discovery Village\14073 O *** 01/26/23

*** AERMET - VERSION 16216 ***

*** 14:16:46

PAGE 240

*** MODELOPTs: RegDFAULT CONC ELEV URBAN ADJ_U*

*** THE ANNUAL AVERAGE CONCENTRATION VALUES AVERAGED OVER 5 YEARS FOR SOURCE GROUP: ALL ***


INCLUDING SOURCE(S): VOL1 , VOL2 ,
 VOL3 , VOL4 , VOL5 ,
 VOL6 , VOL7 , VOL8 , VOL9 , VOL10 ,
 VOL11 , VOL12 , VOL13 ,
 VOL14 , VOL15 , VOL16 , VOL17 , VOL18 ,
 VOL19 , VOL20 , VOL21 ,
 VOL22 , VOL23 , VOL24 , L0000001 , L0000002 ,
 L0000003 , L0000004 , . . . ,

*** DISCRETE CARTESIAN RECEPTOR POINTS ***

** CONC OF DPM IN **
 MICROGRAMS/M**3

X-COORD (M)	Y-COORD (M)	CONC	X-COORD (M)	Y-COORD (M)
484416.44	3719046.20	0.01751	484272.79	
3718988.85	0.01855			
484411.20	3718988.57	0.02764	484423.05	
3719169.44	0.01041			
484263.41	3719098.86	0.00549	484177.39	
3719088.38	0.00379			
484335.65	3719168.34	0.00542	484339.51	
3719182.68	0.00516			
484505.77	3719199.22	0.01695	484469.37	
3719214.93	0.01030			
484226.67	3719238.53	0.00251	484742.80	
3719204.74	0.01653			
484870.86	3719205.50	0.01368	484688.05	
3719294.63	0.00745			
484330.09	3719411.78	0.00200	484506.40	
3719415.60	0.00282			
484271.32	3719412.55	0.00172	484467.85	
3719417.51	0.00261			
484728.88	3719248.83	0.01075	484973.12	
3718737.08	0.00694			
484036.24	3718817.22	0.00179	484325.51	
3718869.12	0.02618			
484266.74	3718810.35	0.00845	484950.98	
3718554.29	0.00356			
484812.07	3718592.07	0.00432	484467.47	
3718461.17	0.00194			
484194.23	3718334.48	0.00093	484871.02	
3718279.73	0.00396			

484870.03	3718240.94	0.00361	484870.02
3718171.33	0.00334		
484869.68	3718203.33	0.00335	484868.83
3718120.87	0.00298		
484868.49	3718085.47	0.00294	484870.69
3718055.50	0.00314		
484871.71	3718028.07	0.00324	484870.52
3717999.96	0.00308		
484871.71	3717960.17	0.00319	484872.56
3717943.57	0.00327		
484872.56	3717926.81	0.00321	484872.11
3717911.55	0.00310		
484873.12	3717897.16	0.00324	484873.80
3717867.52	0.00338		
484873.63	3717854.48	0.00339	484873.12
3717843.82	0.00332		
484871.26	3717830.78	0.00307	484873.97
3717818.58	0.00344		
484873.80	3717803.85	0.00341	484874.14
3717793.01	0.00347		
484874.99	3717765.41	0.00359	484874.48
3717753.89	0.00344		
484874.14	3717741.87	0.00334	484873.80
3717729.68	0.00321		
484873.46	3717718.67	0.00310	484869.23
3717668.03	0.00273		
484870.41	3717641.95	0.00303	484869.91
3717618.92	0.00332		
484806.57	3717603.00	0.00268	484783.71
3717602.16	0.00269		
484757.63	3717600.97	0.00277	484733.58
3717602.66	0.00261		
484707.67	3717602.66	0.00266	484652.46
3717603.17	0.00264		
484626.89	3717604.70	0.00252	484603.52
3717603.85	0.00261		
484579.31	3717604.53	0.00256	484557.63
3717606.56	0.00240		
484530.87	3717605.20	0.00252	484465.00
3717664.14	0.00094		
484437.56	3717621.46	0.00162	484362.73
3717615.95	0.00186		
484283.27	3717612.67	0.00202	484594.08
3717519.61	0.00107		
484751.82	3717510.01	0.00095	484560.79
3717519.85	0.00107		
484719.95	3717510.24	0.00095	484299.44
3717558.52	0.00255		
484052.52	3717549.21	0.00153	484021.99
3717550.56	0.00139		
483948.34	3717569.87	0.00135	483640.76
3717578.40	0.00038		


 *** AERMOD - VERSION 22112 *** *** C:\Users\Michael Tirohn\Desktop\HRAs\14073 Discovery Village\14073 O *** 01/26/23
 *** AERMET - VERSION 16216 ***
 *** *** 14:16:46

PAGE 241

*** MODELOPTs: RegDFAULT CONC ELEV URBAN ADJ_U*

*** THE ANNUAL AVERAGE CONCENTRATION VALUES AVERAGED OVER 5 YEARS FOR
 SOURCE GROUP: ALL ***
 INCLUDING SOURCE(S): VOL1 , VOL2 ,
 VOL3 , VOL4 , VOL5
 VOL6 , VOL7 , VOL8 , VOL9 , VOL10 ,
 VOL11 , VOL12 , VOL13 ,

VOL14 , VOL15 , VOL16 , VOL17 , VOL18 ,
 VOL19 , VOL20 , VOL21 ,
 VOL22 , VOL23 , VOL24 , L0000001 , L0000002 ,
 L0000003 , L0000004 , . . . ,

*** DISCRETE CARTESIAN RECEPTOR POINTS ***

** CONC OF DPM IN **
 MICROGRAMS/M**3

X-COORD (M) (M)	Y-COORD (M) CONC	CONC	X-COORD (M)	Y-COORD
483673.54	3717728.38	0.00068	484027.73	
3718357.88	0.00075			
483523.93	3718981.10	0.00039	485148.37	
3719226.06	0.00343			
484929.05	3717946.39	0.00201	485179.54	
3718026.53	0.00073			
484925.15	3717823.41	0.00212	484758.70	
3719205.23	0.01626			
484778.26	3719206.46	0.01573	484796.22	
3719203.96	0.01582			
484814.20	3719205.49	0.01507	484833.54	
3719202.16	0.01511			
484852.81	3719203.47	0.01444	484995.91	
3719330.67	0.00411			
485053.40	3719308.94	0.00386	485098.27	
3719288.25	0.00359			
485221.88	3719140.30	0.00270	485345.61	
3718981.15	0.00156			
485373.75	3719049.08			
0.00147				

*** AERMOD - VERSION 22112 *** C:\Users\Michael Tirohn\Desktop\HRAs\14073 Discovery
 Village\14073 O *** 01/26/23
 *** AERMET - VERSION 16216 ***
 *** *** 14:16:46

PAGE 242

*** MODELOPTs: RegDEFAULT CONC ELEV URBAN ADJ_U*

*** THE SUMMARY OF MAXIMUM ANNUAL RESULTS AVERAGED OVER 5 YEARS ***

** CONC OF DPM IN **
 MICROGRAMS/M**3

NETWORK

GROUP ID ZFLAG)	OF TYPE GRID-ID	AVERAGE CONC	RECEPTOR (XR, YR, ZELEV, ZHILL,
ALL	1ST HIGHEST VALUE IS	0.02764 AT (484411.20, 3718988.57, 472.56,
618.00,	0.00) DC		
	2ND HIGHEST VALUE IS	0.02618 AT (484325.51, 3718869.12, 472.07,
618.00,	0.00) DC		
	3RD HIGHEST VALUE IS	0.01855 AT (484272.79, 3718988.85, 475.17,
618.00,	0.00) DC		
	4TH HIGHEST VALUE IS	0.01751 AT (484416.44, 3719046.20, 470.50,
618.00,	0.00) DC		
	5TH HIGHEST VALUE IS	0.01695 AT (484505.77, 3719199.22, 466.25,


```

618.00, 0.00) DC
6TH HIGHEST VALUE IS 0.01653 AT ( 484742.80, 3719204.74, 462.00,
603.00, 0.00) DC
7TH HIGHEST VALUE IS 0.01626 AT ( 484758.70, 3719205.23, 462.28,
601.00, 0.00) DC
8TH HIGHEST VALUE IS 0.01582 AT ( 484796.22, 3719203.96, 462.93,
601.00, 0.00) DC
9TH HIGHEST VALUE IS 0.01573 AT ( 484778.26, 3719206.46, 462.94,
601.00, 0.00) DC
10TH HIGHEST VALUE IS 0.01511 AT ( 484833.54, 3719202.16, 462.87,
601.00, 0.00) DC

```

```

*** RECEPTOR TYPES: GC = GRIDCART
GP = GRIDPOLR
DC = DISCCART
DP = DISCPOLR

```

```

*** AERMOD - VERSION 22112 *** *** C:\Users\Michael Tirohn\Desktop\HRAs\14073 Discovery
Village\14073 O *** 01/26/23

```

```

*** AERMET - VERSION 16216 ***
***

```

```

*** 14:16:46

```

PAGE 243

```

*** MODELOPTs: RegDFAULT CONC ELEV URBAN ADJ_U*

```

```

*** Message Summary : AERMOD Model Execution ***

```

```

----- Summary of Total Messages -----

```

```

A Total of 0 Fatal Error Message(s)
A Total of 2 Warning Message(s)
A Total of 1763 Informational Message(s)

A Total of 43848 Hours Were Processed

A Total of 884 Calm Hours Identified

A Total of 879 Missing Hours Identified ( 2.00 Percent)

```

```

***** FATAL ERROR MESSAGES *****
*** NONE ***

```

```

***** WARNING MESSAGES *****
ME W186 3304 MEOpen: THRESH_1MIN 1-min ASOS wind speed threshold used 0.50
ME W187 3304 MEOpen: ADJ_U* Option for Stable Low Winds used in AERMET

```

```

*****
*** AERMOD Finishes Successfully ***
*****

```

ATTACHMENT C
RISK CALCULATIONS

Table 1
Quantification of Carcinogenic Risks and Noncarcinogenic Hazards
0-2 Age Bin Exposure Scenario - Construction Activity

Source (a)	Mass GLC		Weight Fraction (d)	Contaminant (e)	Carcinogenic Risk				Noncarcinogenic Hazards/ Toxicological Endpoints**									
	(ug/m ³) (b)	(mg/m ³) (c)			URF (ug/m ³) ⁻¹ (f)	CPF (mg/kg/day) ⁻¹ (g)	DOSE (mg/kg-day) (h)	RISK (i)	REL (ug/m ³) (j)	RfD (mg/kg/day) (k)	RESP (l)	CNS/PNS (m)	CV/BL (n)	IMMUN (o)	KIDN (p)	GI/LV (q)	REPRO (r)	EYES (s)
	0.01653	1.65E-05			1.00E+00	Diesel Particulate	3.0E-04	1.1E+00	1.3E-05	8.7E-06	5.0E+00	1.4E-03	3.3E-03					
TOTAL							8.7E-06			3.3E-03	0.0E+00	0.0E+00	0.0E+00	0.0E+00	0.0E+00	0.0E+00	0.0E+00	

8.66

** Key to Toxicological Endpoints

RESP Respiratory System
CNS/PNS Central/Peripheral Nervous System
CV/BL Cardiovascular/Blood System
IMMUN Immune System
KIDN Kidney
GI/LV Gastrointestinal System/Liver
REPRO Reproductive System (e.g. teratogenic and developmental effects)
EYES Eye irritation and/or other effects

Note: Exposure factors used to calculate contaminant intake

exposure frequency (days/year)	260
exposure duration (years)	4.50
inhalation rate (L/kg-day)	1090
inhalation absorption factor	1
averaging time (years)	70
fraction of time at home	1.00
age sensitivity factor (0 to 2 years old)	10

Table 3
Quantification of Carcinogenic Risks and Noncarcinogenic Hazards
2-16 Age Bin Exposure Scenario

Source (a)	Mass GLC		Weight Fraction (d)	Contaminant (e)	Carcinogenic Risk				Noncarcinogenic Hazards/ Toxicological Endpoints**									
	(ug/m ³) (b)	(mg/m ³) (c)			URF (ug/m ³) ⁻¹ (f)	CPF (mg/kg/day) ⁻¹ (g)	DOSE (mg/kg-day) (h)	RISK (i)	REL (ug/m ³) (j)	RfD (mg/kg/day) (k)	RESP (l)	CNS/PNS (m)	CV/BL (n)	IMMUN (o)	KIDN (p)	GI/LV (q)	REPRO (r)	EYES (s)
		0.00017			1.70E-07	1.00E+00	Diesel Particulate	3.0E-04	1.1E+00	9.3E-08	4.0E-08	5.0E+00	1.4E-03	3.4E-05				
TOTAL					4.0E-08				3.4E-05 0.0E+00 0.0E+00 0.0E+00 0.0E+00 0.0E+00 0.0E+00 0.0E+00									

0.04

** Key to Toxicological Endpoints

RESP Respiratory System
CNS/PNS Central/Peripheral Nervous System
CV/BL Cardiovascular/Blood System
IMMUN Immune System
KIDN Kidney
GI/LV Gastrointestinal System/Liver
REPRO Reproductive System (e.g. teratogenic and developmental effects)
EYES Eye irritation and/or other effects

Note: Exposure factors used to calculate contaminant intake

exposure frequency (days/year)	350
exposure duration (years)	13.23
inhalation rate (L/kg-day)	572
inhalation absorption factor	1
averaging time (years)	70
fraction of time at home	0.72
age sensitivity factor (ages 2 to 16 years)	3

Table 4
Quantification of Carcinogenic Risks and Noncarcinogenic Hazards
16-30 Age Bin Exposure Scenario

Source (a)	Mass GLC		Weight Fraction (d)	Contaminant (e)	Carcinogenic Risk				Noncarcinogenic Hazards/ Toxicological Endpoints**									
	(ug/m ³) (b)	(mg/m ³) (c)			URF (ug/m ³) ⁻¹ (f)	CPF (mg/kg/day) ⁻¹ (g)	DOSE (mg/kg-day) (h)	RISK (i)	REL (ug/m ³) (j)	RfD (mg/kg/day) (k)	RESP (l)	CNS/PNS (m)	CV/BL (n)	IMMUN (o)	KIDN (p)	GI/LV (q)	REPRO (r)	EYES (s)
		0.00017			1.70E-07	1.00E+00	Diesel Particulate	3.0E-04	1.1E+00	4.3E-08	6.5E-09	5.0E+00	1.4E-03	3.4E-05				
TOTAL					6.5E-09				3.4E-05	0.0E+00	0.0E+00	0.0E+00	0.0E+00	0.0E+00	0.0E+00	0.0E+00	0.0E+00	

0.01

** Key to Toxicological Endpoints

RESP Respiratory System
CNS/PNS Central/Peripheral Nervous System
CV/BL Cardiovascular/Blood System
IMMUN Immune System
KIDN Kidney
GI/LV Gastrointestinal System/Liver
REPRO Reproductive System (e.g. teratogenic and developmental effects)
EYES Eye irritation and/or other effects

Note: Exposure factors used to calculate contaminant intake

exposure frequency (days/year) 350
exposure duration (years) 14
inhalation rate (L/kg-day) 261
inhalation absorption factor 1
averaging time (years) 70
fraction of time at home 0.73
age sensitivity factor (ages 16 to 30 years old) 1

Total Risk for All Age Bins (per million) 8.71

Table 5
Quantification of Carcinogenic Risks and Noncarcinogenic Risks
25-Year Worker Exposure Scenario

	Source (a)	Mass GLC		Weight Fraction (d)	Contaminant (e)	Carcinogenic Risk				Noncarcinogenic Hazards/ Toxicological Endpoints**										
		(ug/m ³) (b)	(mg/m ³) (c)			URF (ug/m ³) ⁻¹ (f)	CPF (mg/kg/day) ⁻¹ (g)	DOSE (mg/kg-day) (h)	RISK (i)	REL (ug/m ³) (j)	RfD (mg/kg/day) (k)	RESP (l)	CNS/PNS (m)	CV/BL (n)	IMMUN (o)	KIDN (p)	GI/LV (q)	REPRO (r)	EYES (s)	
		1	Diesel Particulates			2.76E-02	2.76E-05	1.00E+00	Diesel Particulate	3.0E-04	1.1E+00	4.5E-06	3.1E-07	5.0E+00	1.4E-03	5.5E-03				
TOTAL									3.1E-07 0.31		5.5E-03	0.0E+00	0.0E+00	0.0E+00	0.0E+00	0.0E+00	0.0E+00	0.0E+00	0.0E+00	

** Key to Toxicological Endpoints

Note: Exposure factors used to calculate contaminant intake

RESP	Respiratory System	exposure frequency (days/year)	260
CNS/PNS	Central/Peripheral Nervous System	exposure duration (years)	4.50
CV/BL	Cardiovascular/Blood System	inhalation rate (L/kg-day)	230
IMMUN	Immune System	inhalation absorption factor	1
KIDN	Kidney	averaging time (years)	70
GI/LV	Gastrointestinal System/Liver		
REPRO	Reproductive System (e.g. teratogenic and developmental effects)		
EYES	Eye irritation and/or other effects		

Table 6
Quantification of Carcinogenic Risks and Noncarcinogenic Risks
9-Year School Child Exposure Scenario

	Source (a)	Mass GLC		Weight Fraction (d)	Contaminant (e)	Carcinogenic Risk				Noncarcinogenic Hazards/ Toxicological Endpoints**										
		(ug/m ³) (b)	(mg/m ³) (c)			URF (ug/m ³) ⁻¹ (f)	CPF (mg/kg/day) ⁻¹ (g)	DOSE (mg/kg-day) (h)	RISK (i)	REL (ug/m ³) (j)	RfD (mg/kg/day) (k)	RESP (l)	CNS/PNS (m)	CV/BL (n)	IMMUN (o)	KIDN (p)	GI/LV (q)	REPRO (r)	EYES (s)	
		1	Diesel Particulates			2.55E-03	2.55E-06	1.00E+00	Diesel Particulate	3.0E-04	1.1E+00	7.2E-07	1.5E-07	5.0E+00	1.4E-03	5.1E-04				
TOTAL										1.5E-07 0.15	5.1E-04 0.0E+00 0.0E+00 0.0E+00 0.0E+00 0.0E+00 0.0E+00 0.0E+00 0.0E+00									

** Key to Toxicological Endpoints

Note: Exposure factors used to calculate contaminant intake

RESP	Respiratory System	exposure frequency (days/year)	180
CNS/PNS	Central/Peripheral Nervous System	exposure duration (years)	4.50
CV/BL	Cardiovascular/Blood System	inhalation rate (L/kg-day)	572
IMMUN	Immune System	inhalation absorption factor	1
KIDN	Kidney	averaging time (years)	70
GI/LV	Gastrointestinal System/Liver	age sensitivity factor (ages 4-13)	3
REPRO	Reproductive System (e.g. teratogenic and developmental effects)		
EYES	Eye irritation and/or other effects		