

November 5, 2018

8394.16

Erin Opliger, District Services Coordinator
San Bernardino County Special Districts
157 W. 5th Street, 2nd Floor
San Bernardino, California 92415

Subject: *Cultural Resources Inventory for the Reservoir 3A 2MG Tank Expansion Project, San Bernardino County, California*

Dear Mr. Gary Martin:

This letter documents the Phase I cultural resources inventory conducted by Dudek for the Reservoir 3A & 2MG Tank Expansion Project, located near the City of Hesperia, San Bernardino County, California. The San Bernardino County Special Districts (County) is proposing to construct water storage tank on a 1.62 acre parcel. The County is the lead agency for planning purposes under the California Environmental Quality Act (CEQA). A South Central Coastal Information Center (SCCIC) records search indicated that no cultural resources have been recorded in the proposed project site. Dudek conducted an intensive pedestrian survey for cultural resources of the project site in accordance with the standards and guidelines defined by CEQA and the Office of Historic Preservation (OHP). No cultural resources were identified within the project site during the survey. One isolate was observed approximately 15 meters outside of the project area boundary. It was documented and left in place. No further cultural resource considerations are recommended for the project at this time.

Project Description and Location

The proposed project consists of the grading, installation, and operation of a 2 million gallon (MG) water tank (120 feet in diameter) within a 1.62 acre parcel. The tank would be located adjacent to an existing County tank yard and parking area containing two water tanks (35 feet in diameter) and a booster station. In order to construct the new tank pad, the project site will be over excavated to a depth of approximately 3 feet below ground surface (bgs) to avoid settlement. The pad will then be constructed using fill material to a maximum depth of approximately 20 feet. The grading on the project site is expected to include 10,500 cubic yards of over excavation, 140 cubic yards of cut and 9,200 cubic yards of fill.

Construction of the proposed project is anticipated to commence in June 2019 and would last approximately 6 months, ending in December 2019. Construction equipment and parking for construction workers would be staged in the existing County parking lot located adjacent to the tank site. No nighttime lighting of the site would be required because all construction activities would occur during the day.

The proposed project site is generally located west of the City of Hesperia, within unincorporated San Bernardino County, California (Figure 1, Regional Location). Specifically, the project site is located south Robin Hills Road and approximately 600 feet southeast of the intersection of Jenny Street and Columbine Road (Figure 2, Vicinity Map). The project site is located within Township 3 North, Range 5 West, Section 6 of the U.S. Geological Survey (USGS) 7.5-minute Cajon quadrangle map.

The 1.62-acre project site consists of fenced, vacant property located adjacent to existing water tanks within an area characterized by rural residential uses. The project site is characterized as hilly with a southwesterly slope. Elevations range from approximately 4,022 feet to 4,060 feet above mean sea level. A topographic low point lies in the middle of the project site and extends from southwest to northeast. The project site is surrounded by rural development to the north, south, and west. To the east is undeveloped land that appears to have burned within a previous fire season.

Regulatory Framework

California Register of Historical Resources (CRHR)

In California, the term "historical resource" includes but is not limited to "any object, building, structure, site, area, place, record, or manuscript which is historically or archaeologically significant, or is significant in the architectural, engineering, scientific, economic, agricultural, educational, social, political, military, or cultural annals of California" (PRC section 5020.1[jj]). In 1992, the California legislature established the CRHR "to be used by state and local agencies, private groups, and citizens to identify the state's historical resources and to indicate what properties are to be protected, to the extent prudent and feasible, from substantial adverse change" (PRC section 5024.1[a]). The criteria for listing resources on the CRHR were expressly developed to be in accordance with previously established criteria developed for listing in the National Register of Historic Places (NRHP), enumerated below. According to PRC Section 5024.1(c)(1-4), a resource is considered historically significant if it (i) retains "substantial integrity," and (ii) meets at least one of the following criteria:

1. Is associated with events that have made a significant contribution to the broad patterns of California's history and cultural heritage.
2. Is associated with the lives of persons important in our past.
3. Embodies the distinctive characteristics of a type, period, region, or method of construction, or represents the work of an important creative individual, or possesses high artistic values.
4. Has yielded, or may be likely to yield, information important in prehistory or history.

The CRHR protects cultural resources by requiring evaluations of the significance of prehistoric and historic resources. The criteria for the CRHR are nearly identical to those for the NRHP and properties listed or formally designated as eligible for listing in the NRHP are automatically listed in the CRHR, as are the state landmarks and points of interest. The CRHR also includes properties designated under local ordinances or identified through local historical resource surveys.

California Environmental Quality Act

As described further below, the following CEQA statutes and CEQA Guidelines are of relevance to the analysis of archaeological, historic, and tribal cultural resources:

- PRC section 21083.2(g) defines "unique archaeological resource."
- PRC section 21084.1 and CEQA Guidelines section 15064.5(a) defines "historical resources." In addition, CEQA Guidelines section 15064.5(b) defines the phrase "substantial adverse change in the significance of an

historical resource;" it also defines the circumstances when a project would materially impair the significance of an historical resource.

- PRC section 21074(a) defines "tribal cultural resources."
- PRC section 5097.98 and CEQA Guidelines section 15064.5(e): Set forth standards and steps to be employed following the accidental discovery of human remains in any location other than a dedicated ceremony.
- PRC sections 21083.2(b)-(c) and CEQA Guidelines section 15126.4: Provide information regarding the mitigation framework for archaeological and historic resources, including examples of preservation-in-place mitigation measures; preservation-in-place is the preferred manner of mitigating impacts to significant archaeological sites because it maintains the relationship between artifacts and the archaeological context, and may also help avoid conflict with religious or cultural values of groups associated with the archaeological site(s).

More specifically, under CEQA, a project may have a significant effect on the environment if it may cause "a substantial adverse change in the significance of an historical resource." (PRC section 21084.1; CEQA Guidelines section 15064.5[b]). If a site is either listed or eligible for listing in the CRHR, or if it is included in a local register of historic resources, or identified as significant in a historical resources survey (meeting the requirements of PRC section 5024.1[q]), it is a "historical resource" and is presumed to be historically or culturally significant for purposes of CEQA. (PRC section 21084.1; CEQA Guidelines section 15064.5[a]). The lead agency is not precluded from determining that a resource is a historical resource even if it does not fall within this presumption. (PRC section 21084.1; CEQA Guidelines section 15064.5[a]).

A "substantial adverse change in the significance of an historical resource" reflecting a significant effect under CEQA means "physical demolition, destruction, relocation, or alteration of the resource or its immediate surroundings such that the significance of an historical resource would be materially impaired" (CEQA Guidelines section 15064.5[b][1]; PRC section 5020.1[q]). In turn, the significance of an historical resource is materially impaired when a project:

1. Demolishes or materially alters in an adverse manner those physical characteristics of an historical resource that convey its historical significance and that justify its inclusion in, or eligibility for, inclusion in the California Register; or
2. Demolishes or materially alters in an adverse manner those physical characteristics that account for its inclusion in a local register of historical resources pursuant to section 5020.1(k) of the PRC or its identification in an historical resources survey meeting the requirements of section 5024.1(g) of the PRC, unless the public agency reviewing the effects of the project establishes by a preponderance of evidence that the resource is not historically or culturally significant; or
3. Demolishes or materially alters in an adverse manner those physical characteristics of a historical resource that convey its historical significance and that justify its eligibility for inclusion in the California Register as determined by a lead agency for purposes of CEQA (CEQA Guidelines section 15064.5[b][2]).

Pursuant to these sections, the CEQA inquiry begins with evaluating whether a project site contains any "historical resources," then evaluates whether that project will cause a substantial adverse change in the significance of a historical resource such that the resource's historical significance is materially impaired.

If it can be demonstrated that a project will cause damage to a unique archaeological resource, the lead agency may require reasonable efforts be made to permit any or all of these resources to be preserved in place or left in an undisturbed state. To the extent that they cannot be left undisturbed, mitigation measures are required (Section 21083.2[a], [b], and [c]).

Section 21083.2(g) defines a unique archaeological resource as an archaeological artifact, object, or site about which it can be clearly demonstrated that without merely adding to the current body of knowledge, there is a high probability that it meets any of the following criteria:

1. Contains information needed to answer important scientific research questions and that there is a demonstrable public interest in that information.
2. Has a special and particular quality such as being the oldest of its type or the best available example of its type.
3. Is directly associated with a scientifically recognized important prehistoric or historic event or person.

Impacts to non-unique archaeological resources are generally not considered a significant environmental impact (PRC section 21083.2[a]; CEQA Guidelines section 15064.5[c][4]). However, if a non-unique archaeological resource qualifies as tribal cultural resource (PRC 21074[c]; 21083.2[h]), further consideration of significant impacts is required.

CEQA Guidelines section 15064.5 assigns special importance to human remains and specifies procedures to be used when Native American remains are discovered.

SCCIC Records Search

Dudek Archaeologist, Jessica Colston conducted a California Historical Resources Information System (CHRIS) records search at the Southern Central Coastal Information Center (SCCIC) conducted on August 29, 2018 for the proposed project area and surrounding one mile radius (Confidential Appendix A). This search included the SCCIC's collection of mapped prehistoric, historical, and built-environment resources, Department of Parks and Recreation (DPR) Site Records, technical reports, archival resources, and ethnographic references. Additional resources consulted included the NRHP, California Inventory of Historical Resources/CRHR and listed OHP Archaeological Determinations of Eligibility, California Points of Historical Interest, California Historical Landmarks, and Caltrans Bridge Survey information.

SCCIC records indicate that twenty-nine (29) previous cultural resource investigations have been performed within one mile of the project area; one concerned the project site (Table 1). Gerald Smith conducted one study within the project area boundaries in 1973 titled *Archaeological, Historical And Paleontological Site Survey For County Service Area No. 70 Improvement Zone "J", Assessment Of Impact And Recommendations*. No archaeological or paleontological resources were found in the project area during the study.

Sixteen (16) archaeological resources were identified within a one mile radius of the project site, but none directly within the APE (Table 2). The archaeological resources present include 11 historic sites (four roads, five historic trash scatters, one transmission line, and one water conveyance system), four prehistoric lithic and artifact scatters, and one isolated historic can.

Table 1. Previous Studies Conducted Within the Project APE

| Author | Year | Report | Title |
|------------------|------|----------|--|
| Smith, Gerald A. | 1973 | SB-00191 | Archaeological, Historical and Paleontological Site Survey for County Service Area No. 70 Improvement Zone "J", Assessment of Impact and Recommendations |

Table 2. Cultural Resources Located in the One Mile Buffer of the Project Site

| Primary Number | Trinomial | Period | Type | Description |
|----------------|----------------|-------------|------------------|--|
| P-36-004253 | CA-SBR-004253H | Historic | Road | Brown's Toll Road. An 1861 historic road for wagon freight. It ran roughly south from Cajon Pass for 12 to 13 miles. |
| P-36-004260 | CA-SBR-004260 | Prehistoric | Artifact Scatter | Handstones, scrapers, utilized flakes, obsidian flakes, and jasper flakes. Bedrock milling may be present as well. |
| P-36-004262 | CA-SBR-004262H | Historic | Road | Oak Hill Road. A dirt road running along section lines from Cajon Summit to Sal Lake-Santa Fe Trail which appears on the 1941 Hesperia Quad. In 1992 it was described as obliterated by use by present residents. Subsequent assessment agreed with the 1992 assessment. |
| P-36-004265 | CA-SBR-004265 | Prehistoric | Temporary Camp | Oro Grande Wash Bluff was recorded first in 1980 as a jasper scraper. In 1984, it was updated to a temporary camp, evidenced by the handstones, millings, quartzite chopper tools, and quartz, quartzite, volcanic, and chalcedony flakes. |
| P-36-004272 | CA-SBR-004272H | Historic | Trail / Road | Old Spanish Trail/ Salt Lake - Santa Fe Trail/ Mojave Trail/Mormon Trail. |
| P-36-005063 | CA-SBR-005063 | Prehistoric | Lithic Scatter | This site contains quartzite cores, one metavolcanic chopper, and jasper, metavolcanic, chert, and quartzite flakes. |
| P-36-006256 | CA-SBR-006256H | Historic | Camp | Metal cans (hole-in-cap, beef tins, sanitary cans, evaporated milk cans, and numerous tobacco tins), wire nails, wood screws, bolts, hinges crown bottle caps, and a barrel hoop. |
| P-36-007157 | CA-SBR-007157H | Historic | Refuse Scatter | The site contains more than two dozen cans, three tobacco tins, and fragments of glass and ceramics. |
| P-36-007163 | CA-SBR-007163 | Prehistoric | Site | This site consists of a handstone fragment, a quartzite flakedstone tool, chalcedony flakes, and a jasper flake. |

Table 2. Cultural Resources Located in the One Mile Buffer of the Project Site

| Primary Number | Trinomial | Period | Type | Description |
|----------------|----------------|----------|------------------|---|
| P-36-007164 | CA-SBR-007164H | Historic | Water Conveyance | This is a historic concrete dam, rock-lined spillway, with a concrete holding tank, a steel holding tank, lumber piping, and silt-in reservoir. |
| P-36-009567 | CA-SBR-009567H | Historic | Road | This historic dirt road appears on the 1942 Hesperia Quad. |
| P-36-021619 | CA-SBR-015910H | Historic | Structure | SCE Lugo-Vincent #1, M34 T-4 transmission line. |
| P-36-023412 | - | Historic | Refuse Scatter | Metal cans with crimped seams and church-key openings. |
| P-36-024311 | - | Historic | Refuse Scatter | Historic trash scatter consisting of 14 cans, barbed wire, rifle cartridges, and three ceramic fragments. |
| P-36-060473 | - | Historic | Isolate | Evaporated milk can. |
| P-36-060857 | - | Historic | Refuse Scatter | Can dump consisting of 12 cans, one pail, one tobacco can lid, and a threaded bottle top of colorless glass. |

A review of historic maps and aerials going back to 1938 indicates the project APE has never been developed (NETROnline 2018). Between 1952 and 1968 a structure was built on the parcel immediately south of the APE with two water tanks added between 1985 and 1988. Residential development around the surrounding area increased from 1995 through the present, but the project APE has not directly developed and remains mostly undisturbed except for off-road vehicle activity.

Native American Coordination

Dudek contacted the NAHC on August 23, 2018 to request a search of the Sacred Lands File. The NAHC responded the same day indicating that no resources were found in the project vicinity in the SLF, but did provide a list of Tribes and individuals who may have information of resources in the area. Dudek has not performed any outreach to Native American groups or individuals to date. NAHC correspondence documents are included in Appendix C. The County is responsible for government-to-government consultation with Native American Tribes under California Assembly Bill (AB) 52.

Cultural Resources Survey

Methods

Dudek archaeologist William Blodgett conducted the pedestrian cultural resources survey of the project area on August 29, 2018, using standard archaeological procedures and techniques. All field practices met the Secretary of

Interior's standards and guidelines for a cultural resources inventory. The survey methods consisted of a pedestrian survey conducted in parallel transects spaced no more than 10 meters apart over the entire project site. The ground surface was examined for prehistoric artifacts (e.g., flakedstone tools, flakes, groundstone tools, ceramics, fire-affected rock), soil discoloration that might indicate the presence of a cultural deposit, soil depressions, features indicative of the current or former presence of structures or buildings (e.g., standing exterior walls, post holes, foundations), and historic artifacts (e.g., metal, glass, ceramics, building materials). Ground disturbances such as burrows and cut banks were also visually inspected for exposed subsurface materials.

All fieldwork was documented using field notes, digital photography, a Global Positioning System (GPS) receiver with sub-meter accuracy, iPad technology with close-scale field maps, and aerial photographs. All field notes, photographs, and records related to the current study are on file at Dudek's Encinitas, California, office.

Results

No cultural resources were noted within the project APE. The project site has been disturbed somewhat through off road activity and is strewn with modern residential debris and trash. Soil on site is comprised of silty sand quaternary alluvium. The project site sits in a small, steep sloped canyon that leads down from the mesa into Oro Grande Wash.

One new cultural resource was identified during the pedestrian survey outside of the project APE. A single isolated handstone was observed approximately 15 m outside the APE. The artifact was documented and left in place. A DPR form will be submitted to the SCCIC and is include in Appendix B. No further action is required for this isolate.

Dudek has determined no historical resources, as defined by CEQA, are present in the project area. As a result, the proposed project would have a less than significant impact on historical resources under CEQA. Due to the steep slopes of the project site, there is a low probability for unknown resources to be present. Therefore, no further archaeological efforts are recommended for the project area.

Summary of Findings

Dudek's Phase I cultural resources inventory of the project site suggests that there is low potential for the inadvertent discovery of cultural resources during proposed ground breaking activities. SCIC records indicate that no cultural resources been recorded within the project area, and no resources were discovered during the pedestrian survey within the project area.

Management Recommendations

Due to a lack of evidence for cultural resources within the project area, no further management recommendations are necessary beyond standard measures to address unanticipated discoveries of cultural resources and human remains (see below). The recommendation of no further archaeological work for the proposed project is presumed pending the results of consultation between the County and Native American Tribes under AB 52. If tribal contacts identify cultural resources within the project site, the County will work in cooperation with Native American tribal representatives to determine if monitoring or other treatment measures are necessary. As the lead agency under CEQA, the County is responsible for formal government-to-government consultation with the Tribes under AB 52.

Ms. Erin Opliger

Subject: Cultural Resources Inventory for the Reservoir 3A 2MG Tank Expansion Project, San Bernardino County, California

Unanticipated Discovery of Cultural Resources

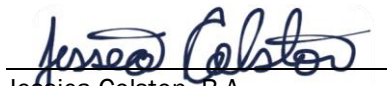
In the unlikely event that archaeological resources (sites, features, or artifacts) are exposed during construction activities for the proposed project, all construction work occurring within 50 feet of the find shall immediately stop until a qualified archaeologist, meeting the Secretary of the Interior's Professional Qualification Standards, can evaluate the significance of the find and determine whether or not additional study is warranted. Depending upon the significance of the find, the archaeologist may simply record the find and allow work to continue. If the discovery proves significant under CEQA, additional work such as preparation of an archaeological treatment plan, testing, or data recovery may be warranted.

Unanticipated Discovery of Human Remains

In accordance with Section 7050.5 of the California Health and Safety Code, if human remains are found, the County Coroner shall be notified within 24 hours of the discovery. No further excavation or disturbance of the site or any nearby area reasonably suspected to overlie adjacent remains shall occur until the County Coroner has determined, within two working days of notification of the discovery, the appropriate treatment and disposition of the human remains. If the remains are determined to be Native American, the Coroner shall notify the NAHC within 24 hours. In accordance with California Public Resources Code, Section 5097.98, the NAHC must immediately notify the person it believes to be the most likely descendent (MLD) from the deceased Native American. The MLD shall complete their inspection within 48 hours of being granted access to the site. The designated Native American representative would then recommend, in consultation with the property owner, the final disposition of the human remains.

Should you have any questions relating to this report and its findings please contact me.

Respectfully submitted,



Jessica Colston, B.A.
Archaeologist

DUDEK

email: jcolston@dudek.com



Brad Comeau, MSc, RPA
Archaeologist

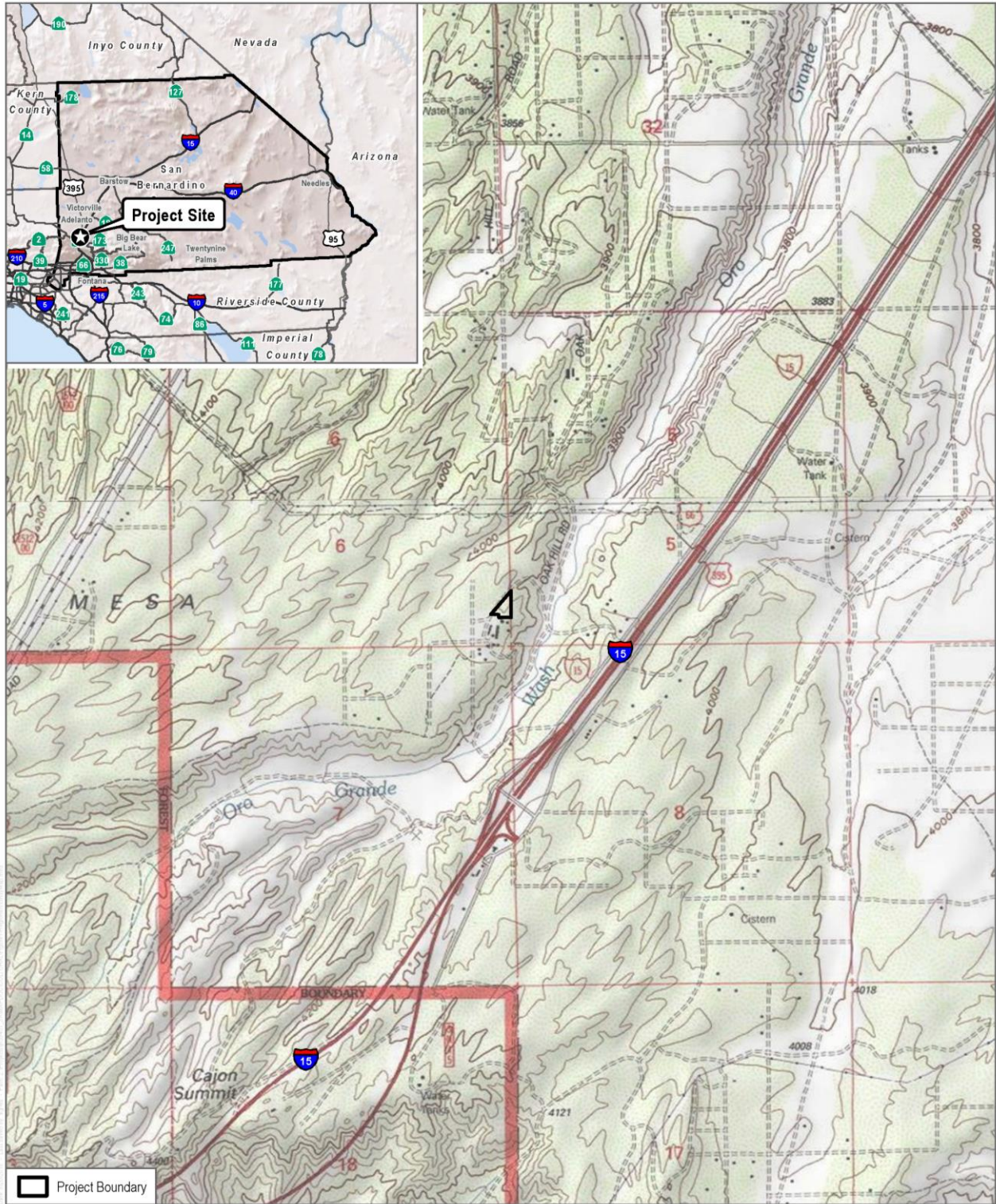
email: bcomeau@dudek.com

Att: *Figure 1. Location Map*
Figure 2. APE Map
Appendix A: Confidential SCIC Records Search Information
Appendix B: Confidential DPR Form
Appendix C: NAHC Correspondence Documents
cc: *Micah Hale, Shelah Riggs, Dudek*

References

NETROnline, 2018. Property search for Oak Hill Ranch Rd., Hesperia, CA. Accessed September 2018.
<http://www.historicaerials.com/aerials>.

Figure 1
Location Map



SOURCE: USGS 7.5-Minute Series Cajon Quadrangle



FIGURE 1

Regional and Vicinity Map
Reservoir 3A and 2MG Tank Expansion

Figure 1
Location Map

INTENTIONALLY LEFT BLANK

Figure 2
APE Map



SOURCE: USDA 2016



FIGURE 2
Project Area

Reservoir 3A and 2MG Tank Expansion

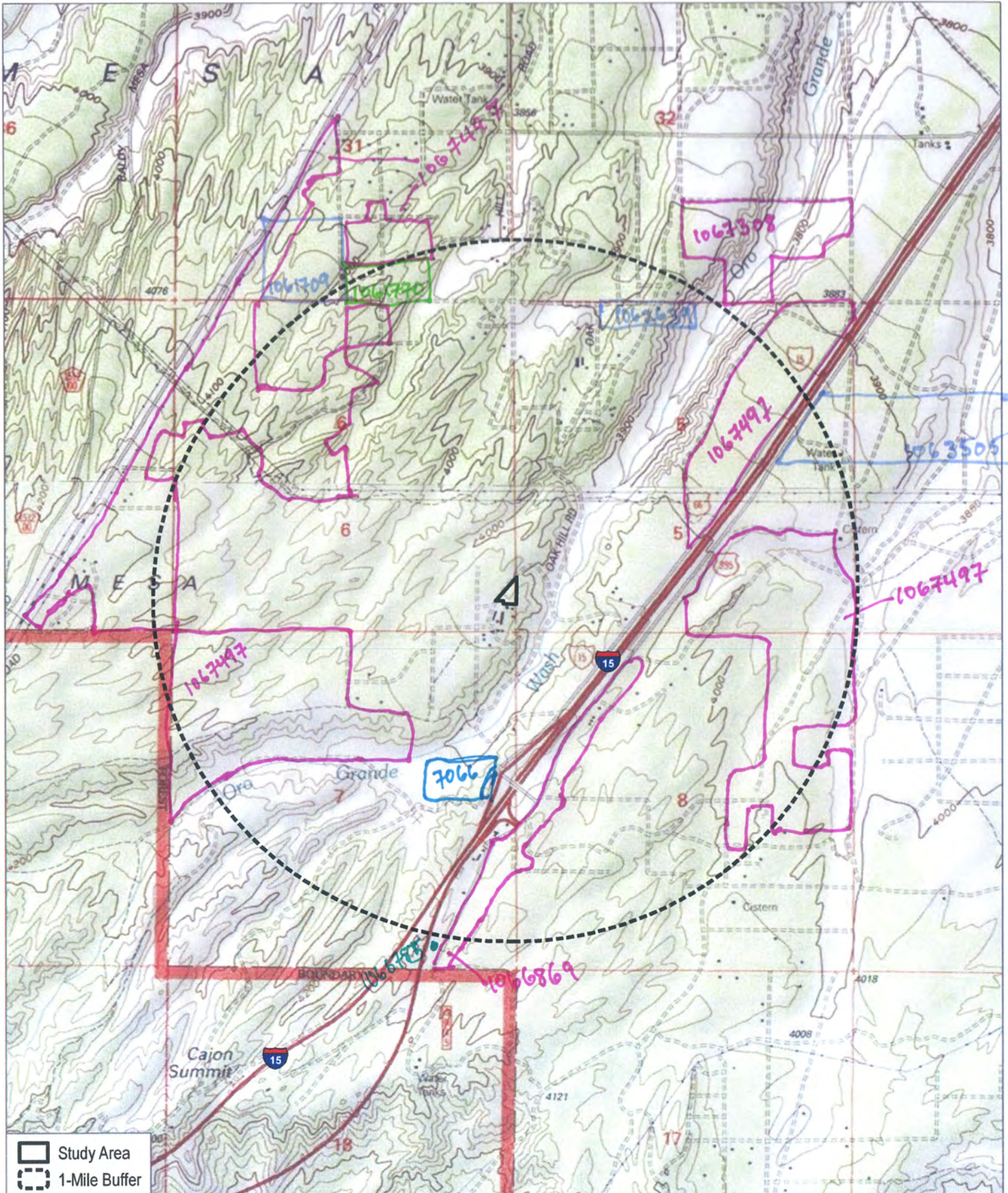
Figure 2
APE Map

INTENTIONALLY LEFT BLANK



Appendix A (Confidential)

SCIC Records Search Results



SOURCE: USGS 7.5-Minute Series Baldy Mesa & Cajon Quadrangles
 Township 3N/Range 5W/Section 4, 5, 6, 7, 8, 9; Township 3N/Range 6W/Section 1, 12; Township 4N/Range 5W/Sections 31, 32

DUDEK


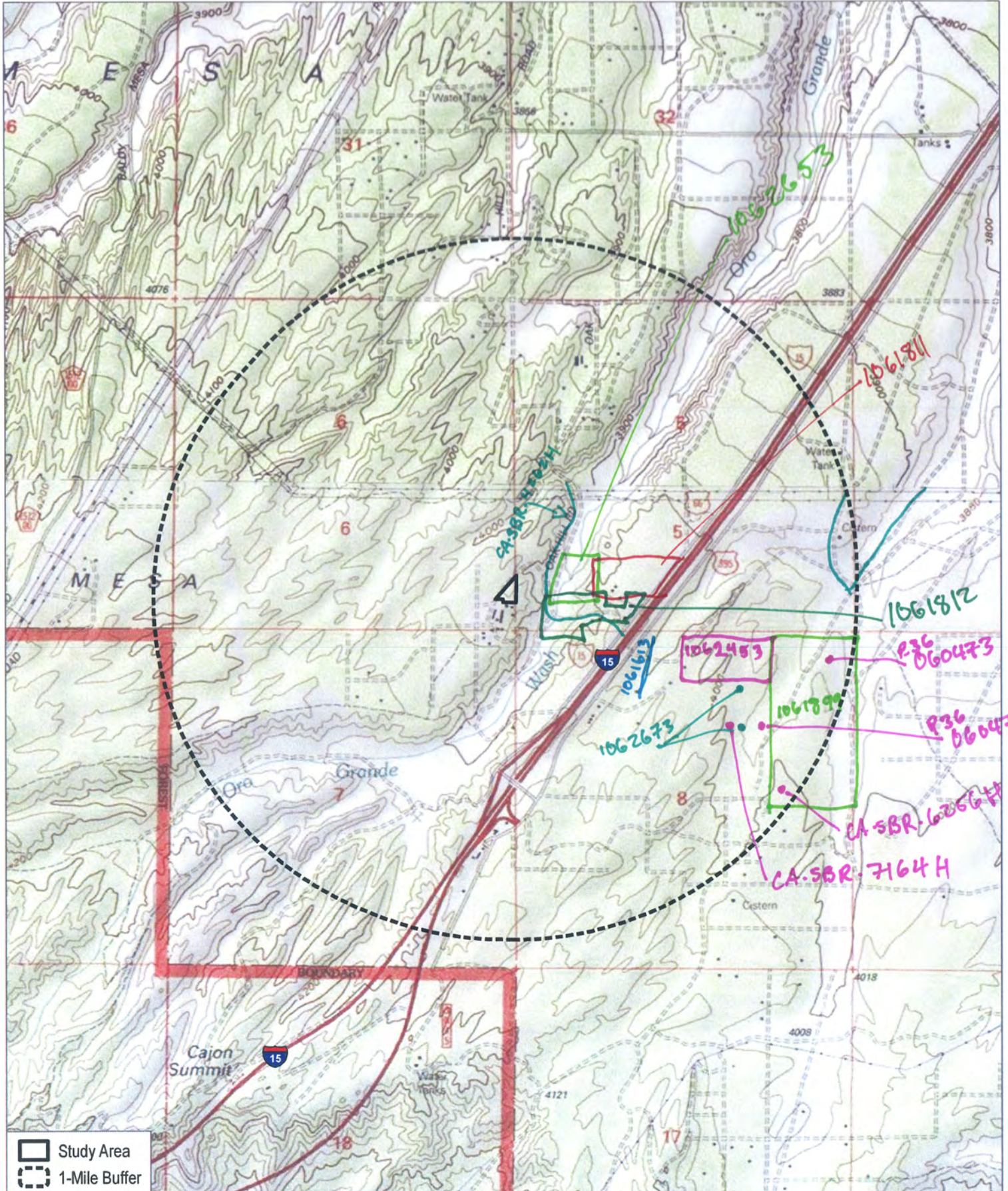


FIGURE 1

Records Search

Reservoir 3A and 2MG Tank Expansion



SOURCE: USGS 7.5-Minute Series Baldy Mesa & Cajon Quadrangles
 Township 3N/Range 5W/Section 4, 5, 6, 7, 8, 9; Township 3N/Range 6W/Section 1, 12; Township 4N/Range 5W/Sections 31, 32

DUDEK


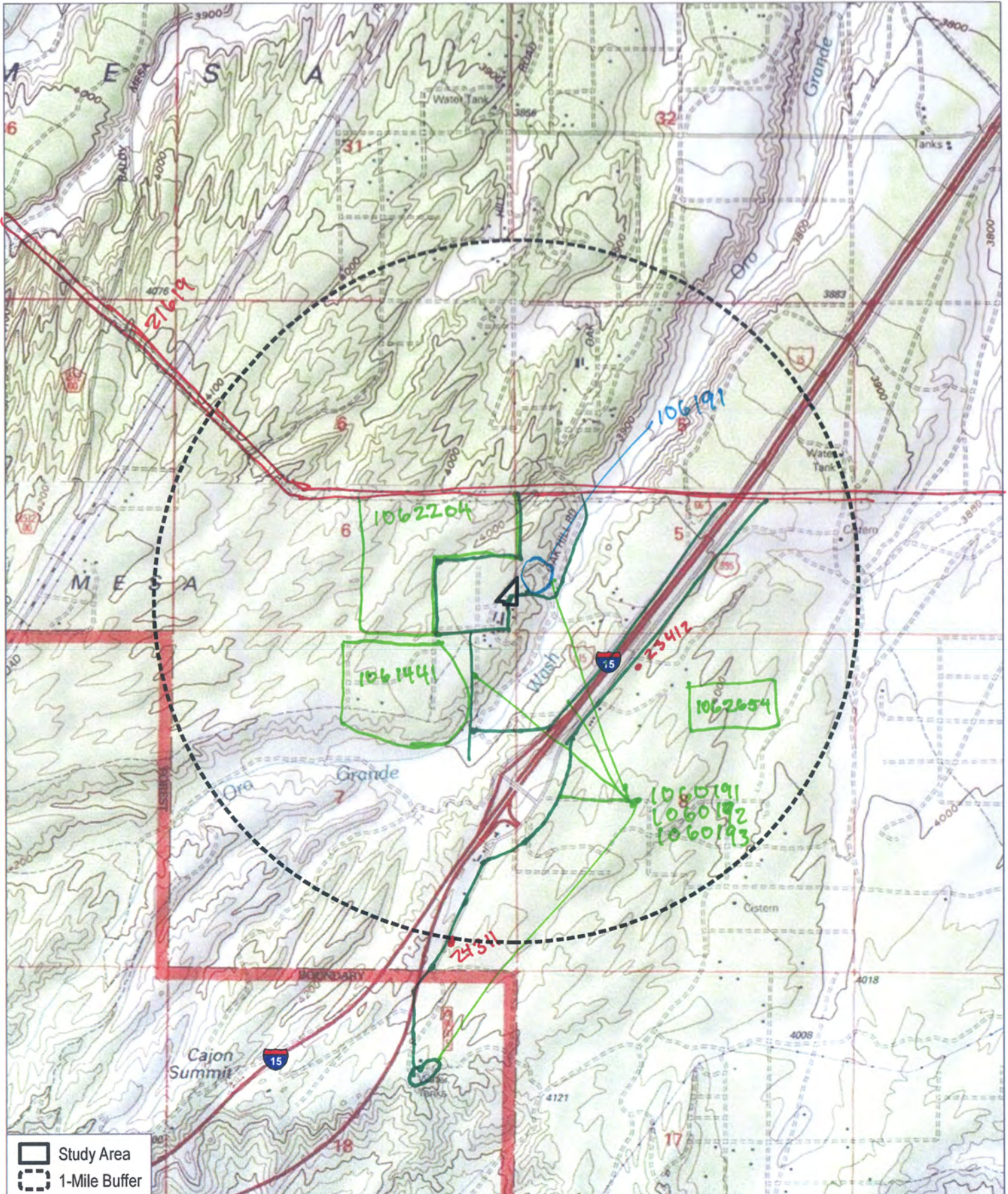


FIGURE 1

Records Search

Reservoir 3A and 2MG Tank Expansion



SOURCE: USGS 7.5-Minute Series Baldy Mesa & Cajon Quadrangles
 Township 3N/Range 5W/Section 4, 5, 6, 7, 8, 9; Township 3N/Range 6W/Section 1, 12; Township 4N/Range 5W/Sections 31, 32

DUDEK 


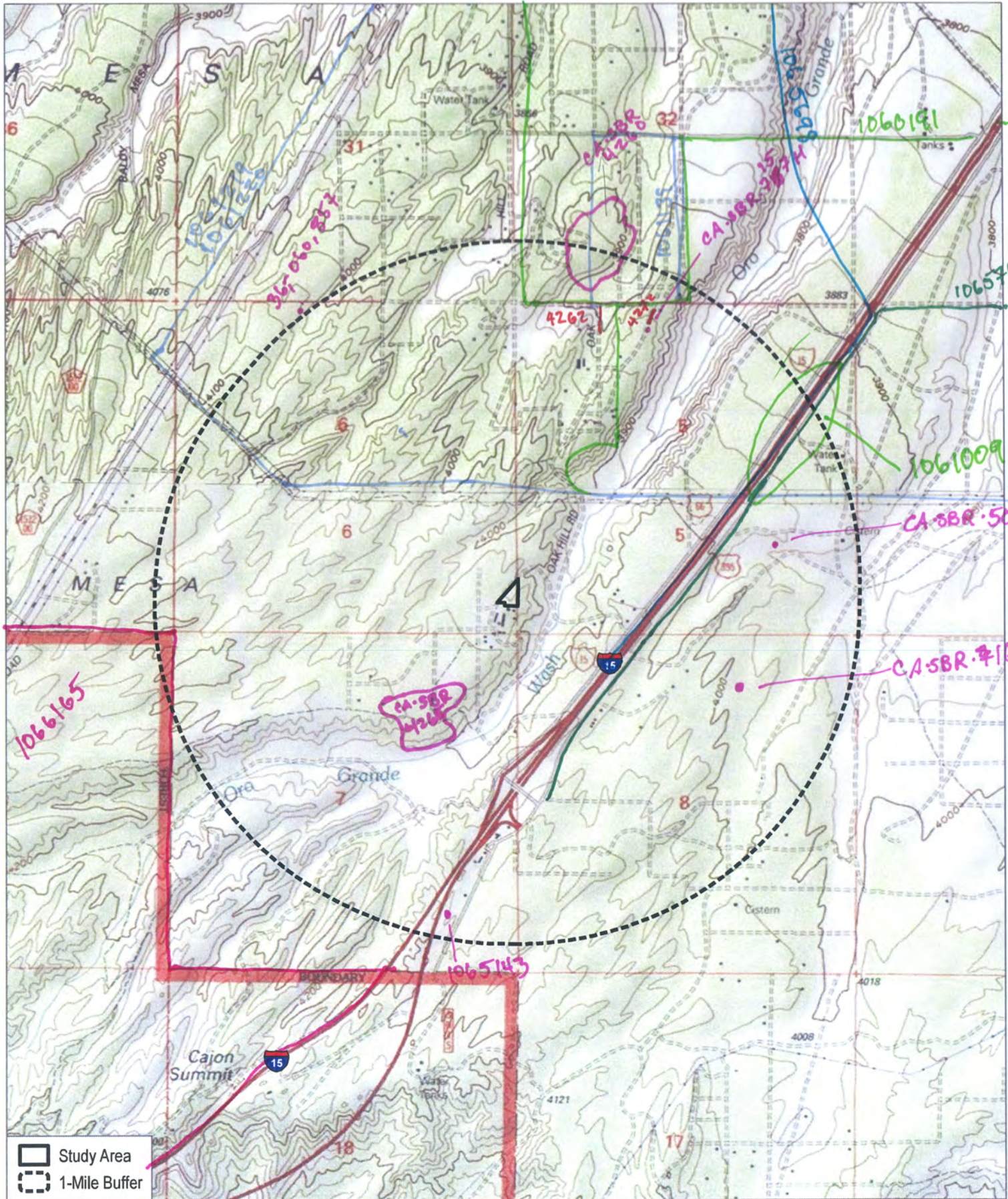


FIGURE 1

Records Search

Reservoir 3A and 2MG Tank Expansion



SOURCE: USGS 7.5-Minute Series Baldy Mesa & Cajon Quadrangles
 Township 3N/Range 5W/Section 4, 5, 6, 7, 8, 9; Township 3N/Range 6W/Section 1, 12; Township 4N/Range 5W/Sections 31, 32




FIGURE 1

Records Search

Reservoir 3A and 2MG Tank Expansion

Reports within One Mile Buffer

| Author(s) | Year | Report Number | Title |
|--|------|---------------|--|
| Tang, Bai "Tom" | 2012 | SB-07066 | Historical/Archaeological Resources Survey Hesperia 14 Solar Project, APN 0357-063-45 City of Hesperia, San Bernardino County, California |
| Tang, Bai "Tom" and Michael Hogan | 2012 | SB-07308 | Historical/ Archaeological resources Survey Report Assessor's Parce Nos. 3039-281-14 and -36 City of Hesperia, San Bernardino County, California |
| Coleman, Jason | 2011 | SB-06869 | Cultural Resource Survey Report for the Oak Hills Modification Project, San Bernardino County, California. |
| Jones, John W. | 2011 | SB-07497 | Oah Hills 2 Letter Report |
| Hogan, Michael | 2007 | SB-05698 | Historical/Archaeological Resources Survey Report: US Highway 395 Realignment EIR, Victorville Area, San Bernardino County, California. |
| Milburn, Douglas H., John D. Goodman II, and Uyen Doan | 2007 | SB-06165 | Archaeological Investigation at Baldy Mesa-Cajon Divide for the Baldy Mesa Off-Highway-Vehicle Recreation Trails Project, San Bernardino National Forest, San Bernardino County, California. |
| Budinger, Fred E. | 2002 | SB-05143 | Verizon Wireless Route 66, F142 Colocation. |
| Love, Bruce | 1997 | SB-05766 | Cultural Resources Report: Bakersfield—Rialto Fiberoptic Line Project, Kern, Los Angeles and San Bernardino Counties, California. |
| TASKIRAN, AYSE | 1992 | SB-02639 | CULTURAL RESOURCES ASSESSMENT: TENTATIVE PARCEL 13982 LOCATED IN THE BALDY |
| LOVE, BRUCE | 1992 | SB-02653 | CULTURAL RESOURCES ASSESSMENT: TENTATIVE PARCEL 14082 |
| LOVE, BRUCE and MICHAEL HOGAN | 1992 | SB-02654 | CULTURAL RESOURCES ASSESSMENT: TENTATIVE PARCEL 13964 LOCATED IN THE BALDY MESA AREA, SAN BERNARDINO COUNTY, CALIFORNIA |
| LOVE, BRUCE, MICHAEL HOGAN, and TOM TANG | 1992 | SB-02673 | CULTURAL RESOURCES ASSESSMENT: PHASE II TESTING AT SITES CA-SBR-7163 AND CA-7164H LOCATED ON TENTATIVE PARCEL 13964 IN THE BALDY MESA AREA, SAN BERNARDINO COUNTY, CALIFORNIA |
| DIEHL, EUGENIA | 1991 | SB-02453 | CULTURAL RESOURCES ASSESSMENT: TENTATIVE PARCEL 13827, OAK HILLS AREA OF SAN BERNARDINO COUNTY, CALIFORNIA |
| SCHMITZ, BLANCHE A. | 1990 | SB-02204 | CULTURAL RESOURCES RECONNAISSANCE OF TENTATIVE TRACT NUMBER 14477, 115 ACRES IN SAN BERNARDINO COUNTY, CALIFORNIA |
| ARKUSH, BROOKE S. | 1989 | SB-01899 | ENVIRONMENTAL IMPACT EVALUATION: A CULTURAL RESOURCE ASSESSMENT OF MINOR SUBDIVISION DN87-0421, LOCATED IN THE OAK HILLS AREA OF SAN BERNARDINO COUNTY, CALIFORNIA |
| MCKENNA, JEANETTE A. | 1988 | SB-01770 | AN ARCHAEOLOGICAL SURVEY OF A 20 ACRE PARCEL NEAR VICTORVILLE, SAN BERNARDINO COUNTY, CALIFORNIA |

Reports within One Mile Buffer

| | | | |
|--|------|----------|---|
| PARR, ROBERT E. | 1988 | SB-01811 | ENVIRONMENTAL IMPACT EVALUATION: AN ARCHAEOLOGICAL ASSESSMENT OF MINOR SUBDIVISION NO. DN87-0164, LOCATED IN THE BALDY MESA AREA OF SAN BERNARDINO COUNTY, CALIFORNIA |
| PARR, ROBERT E. | 1988 | SB-01812 | ENVIRONMENTAL IMPACT EVALUATION: AN ARCHAEOLOGICAL ASSESSMENT OF MINOR SUBDIVISION NO. DN87-0202, LOCATED IN THE BALDY MESA AREA OF SAN BERNARDINO COUNTY, CALIFORNIA |
| SWOPE, KAREN K. | 1987 | SB-01709 | ENVIRONMENTAL IMPACT EVALUATION: AN ARCHAEOLOGICAL ASSESSMENT OF 40 ACRES OF LAND LOCATED ON BALDY MESA IN SAN BERNARDINO COUNTY, CALIFORNIA |
| BUDY, ELIZABETH E. | 1986 | SB-01613 | FINAL REPORT: CULTURAL RESOURCE INVENTORY AND EVALUATION FOR PROPOSED WILLIAMS TELECOMMUNICATION COMPANY'S FIBER OPTIC CABLE RIGHT-OF-WAY: CALIFORNIA-NEVADA STATE LINE TO ETIWANDA |
| LERCH, MICHAEL K. | 1984 | SB-01441 | ARCHAEOLOGICAL DATA RECORDING FOR SITE CA-SBR-4265, SEC 7, T3N R5W, CAJON 7.5' QUADRANGLE |
| SWEETMAN, ERIC B. | 1984 | SB-03505 | CIENAGA SECA LOOP AND FEEDER TRAIL PROJECT. 9PP |
| REYNOLDS, ROBERT E. | 1981 | SB-01139 | CULTURAL RESOURCES: 4-SBR-4260 - OAK HILL #1 AND A PORTION OF 4-SBR-4272 - SALT LAKE - SANTA FE TRAIL, SAN BERNARDINO COUNTY, CALIFORNIA |
| HALL, MATTHEW C., PHILIP J. WILKE, DORAN L. CART, and JAMES D. SWENSON | 1981 | SB-01219 | AN ARCHAEOLOGICAL SURVEY OF THE PROPOSED SOUTHERN CALIFORNIA EDISON IVANPAH GENERATING STATION, PLANT SITE, AND RELATED RAIL, COAL SLURRY, WATER AND TRANSMISSION LINE CORRIDORS, SAN BERNARDINO COUNTY, CALIFORNIA, AND CLARK COUNTY, NEVADA |
| BEAN, LOWELL JOHN, SYLVIA BRAKKE VANE, and JACKSON YOUNG | 1981 | SB-01220 | THE IVANPAH GENERATING STATION PROJECT: ETHNOGRAPHIC (NATIVE AMERICAN) RESOURCES |
| HAMMOND, STEPHEN R. | 1980 | SB-01009 | ARCHAEOLOGICAL SURVEY REPORT, ROADSIDE REST FACILITIES, SOUTH OF VICTORVILLE |
| SMITH, GERALD A. | 1974 | SB-00192 | ARCHAEOLOGICAL, HISTORICAL AND PALEONTOLOGICAL SITE SURVEY FOR COUNTY SERVICE AREA NO. 70, IMPROVEMENT ZONE "J", ASSESSMENTS OF IMPACT AND RECOMMENDATIONS, RESERVOIR SITE NO. 4 |
| SMITH, GERALD A. | 1974 | SB-00193 | FIELD INSPECTION, SEC. 18, PROPOSED RESERVOIR AND PIPELINE FOR CSA NO. 70 IMPROVEMENT ZONES |
| SMITH, GERALD A. | 1973 | SB-00191 | ARCHAEOLOGICAL, HISTORICAL AND PALEONTOLOGICAL SITE SURVEY FOR COUNTY SERVICE AREA NO. 70 IMPROVEMENT ZONE "J", ASSESSMENT OF IMPACT AND RECOMMENDATIONS |

*Date: 11/01/2016

Continuation

Update

This serves as a partial update to the previously recorded Historic Brown's Toll Road, Site P-36-004253. This resource was originally recorded in 1939, and segments have been updated consistently since. This resource dates to 1861, the road connected houses, transported freight and heavy equipment, and connected San Bernardino and Victorville via Cajon Pass. The toll road suffered many wash outs over the years and portions were realigned as county road in the 1880s, while portions are currently maintained as FS Road #3N45. P-36-004253 was recommended not eligible for listing in the NRHP or CRHR.

ICF Archaeologists visited a small portion of the plotted alignment in October 2016. A review of the site records contains conflicting information about the mapping and location of the resource. A dirt road was located in the study area which could be a portion of the toll road but it is difficult to say with certainty. The dirt road in the study area does not appear to continue down the slope to the west and merges with the current transmission line access road to the east. The Brown's Toll Road has previously been recommended to be not eligible for the NRHP or CRHR and at any rate the portion of dirt road located in the study area lacks integrity and is not recommended as eligible for the CRHR or NRHP as well.



Overview of 36-4253 (Brown's Toll Road), View Southwest

Citation: ICF. 2016. *Draft Cultural Resources Inventory Report for the Lugo-Mira Loma and Lugo-Rancho Vista Project, San Bernardino County, California.* November (ICF 00559.16) San Diego, CA. Prepared for Southern California Edison, Irwindale, CA.

update 7/12

State of California - The Resources Agency
DEPARTMENT OF PARKS AND RECREATION
PRIMARY RECORD

Primary # P-36-004253
HRI # _____
Trinomial CA-SBR-4253 #
NRHP Status Code _____

Other Listings _____
Review Code _____ Reviewer _____ Date _____

Page 1 of 7

*Resource Name or #: SRI-6290

P1. Other Identifier: SRI-6290

*P2. Location: Not for Publication Unrestricted *a. County: San Bernardino

*b. USGS Quad: 7.5' CAJON (2009); T 3N R 5W, NE¼ of SW¼ of Sec. 19; SBBM

c. Address:

d. UTM: Zone 11; 459217 mE/ 3798605 mN NAD27 GPS

e. Other Locational Data:

The site is located on the north side of Highway 138 at postmile 17.9, southeast of Phelan.

*P3a. Description:

This is an update for P-36-004253, Brown's Toll Road. The current project only examines the first 15 meters from the edge of pavement corresponding to the Caltrans right-of-way. The site continues beyond the right-of-way, but these portions were not recorded. The road measures approximately 13 feet wide and runs northeast to southwest on the north side of Highway 138. Current maps indicate the road is a trail designated as 3N45. Previous site records show the road continuing south of Highway 138, but no portion of the road could be found within the right-of-way. No cultural material is associated with this feature.

*P3b. Resource Attributes: AH7 Historical-period road, HP37 Historical-period road

*P4. Resources Present: Building Structure Object Site District Element of District Other (Isolates, etc.)



*P5b. Description of Photo:

Facing NE; 5/16/2011; Forest Service road 3N45/Browns Hill Toll Road

*P6. Date Constructed/Age & Sources:

Historic Prehistoric Both

*P7. Owner and Address:

GOVERNMENT PROPERTY,
ADDRESS UNKNOWN

*P8. Recorded by:

Joshua Trampier, *SRI*

*P9. Date Recorded: 5/16/2011

*P10. Survey Type:

Reconnaissance survey of highway right-of-way

*P11. Citation: Report forthcoming

*Attachments: None Location Map Sketch Map Continuation Sheet Building, Structure, and Object Record
 Archaeological Record District Record Linear Feature Record Milling Station Record Rock Art Record
 Artifact Record Photograph Record Other:

ARCHAEOLOGICAL SITE RECORD

Page 2 of 7

*Resource Name or #: SRI-6290

*A1. Dimensions: a. Length 30 m (NE/SW) x b. Width 14 m (NW/SE)

Method of Measurement: Paced Taped Visual estimate GPS Other:

Method of Determination: Artifacts Features Soil Vegetation Topography Cut bank Animal burrow
 Excavation Property boundary Other: The site boundary is determined in part by the right-of-way established ...

Reliability of determination: High Medium Low

Explain: The road is clearly distinguishable from surrounding vegetation and topography.

Limitations: Restricted access Paved/built over Site limits incompletely defined Disturbances
 Vegetation Other:

A2. Depth: None None Unknown Method of determination: None

*A3. Human Remains: Present Absent Possible Unknown

*A4. Features:

The only feature associated with this site consists of a segment of unpaved, graded, one-lane historical road (Feature 6291) that measures approximately 13 feet wide and runs northeast to southwest on the north side of Highway 138. Current maps indicate the road is a trail designated as 3N45. This road appears to be a segment of the Browns Hill Toll Road (previously recorded P-36-004253). Other previously recorded sites, including the Hesperia Poll Line (P-36-004255), the Lytle Canyon Transmission Line (P-36-008857), and a segment of the Salt Lake-Santa Fe/Spanish Trail (P-36-00004272), pass from north to south to the west of the site. The site was identified on the Cajon (1956) 7.5-minute USGS topographic quad. The current project only examines the first 15 meters from the edge of pavement corresponding to the Caltrans right-of-way. The site continues beyond the right-of-way to the northeast for several hundred meters, but these portions were not recorded. No cultural material is associated with this feature.

*A5. Cultural Constituents:

No artifacts were located.

*A6. Were Specimens Collected? No Yes

*A7. Site Condition Good Fair Poor

The road continues to be actively used and has some gullying and tread wear as a result.

*A8. Nearest Water: Crowder Creek is located 100 m to the south.

*A9. Elevation: 1077 m amsl

A10. Environmental Setting:

Soil is a moderately sorted, loosely compacted, gravelly sand. Vegetation includes grasses and Coastal Sage Scrub community plants. The site is located on a slope that slopes downward at an angle of 5 degrees to the southwest.

A11. Historical Information:

The site was identified on the Cajon (1956) 7.5-minute USGS topographic quad. Previous site records indicate that this site was in use as the Browns Hill Toll Road from 1879 to 1881. The road was likely incorporated into the USDA Forest Service series of roads and maintained as such to the modern era.

*A12. Age: Prehistoric Protohistoric 1542-1769 1769-1848 1848-1880 1880-1914 1914-1945
 Post-1945 Undetermined

A13. Interpretations:

None

A14. Remarks:

None

A15. References:

None

A16. Photographs: See photograph record

Original Media/Negatives Kept At: 21 W. Stuart Ave, Redlands, CA 92373

*A17. Form Prepared By: Joshua Trampier

Date: 5/16/2011

Affiliation and Address: Statistical Research, Inc., 21 W. Stuart Ave, Redlands, CA 92373

L1. Historic and/or Common Name: Forest Service Road 3N45/Browns Hill Toll Road

L2a. Portion Described: Entire Resource Segment Point Observation **Designation:** Feature 6291

L2b. Location of Point or Segment:

Zone 11; 459213 mE/ 3798596 mN NAD27 GPS

Zone 11; 459222 mE/ 3798612 mN NAD27 GPS

L3. Description:

The only feature associated with this site consists of a segment of unpaved, graded, one-lane historical road (Feature 6291) that measures approximately 13 feet wide and runs northeast to southwest on the north side of Highway 138. current maps indicate the road is a trail designated as 3N45. This road appears to be a segment of the Browns Hill Toll Road (previously recorded P-36-004253). Other previously recorded sites, including the Hesperia Poll Line (P-36-004255), the Lytle Canyon Transmission Line (P-36-008857), and a segment of the Salt Lake-Santa Fe/Spanish Trail (P-36-00004272), pass from north to south to the west of the site. The site was identified on the Cajon (1956) 7.5-minute USGS topographic quad. The current project only ...

L4. Dimensions:

a. **Top Width:** 4.00 m

b. **Bottom Width:** N/A

c. **Height or Depth:** None

d. **Length of Segment:** 15.00 m

L5. Associated Resources:

None

L4e. Sketch of Cross-Section:

Facing:

L6. Setting:

Soil is a moderately sorted, loosely compacted, gravelly sand. Vegetation includes grasses and Coastal Sage Scrub community plants. The site is located on a slope that slopes downward at an angle of 5 degrees to the southwest.

L7. Integrity Considerations:

The road continues to be actively used and has some gullying and tread wear as a result.

L8b. Description of Photo, Map, or Drawing

See sketch map

L9. Remarks:

None

L10. Form Prepared By:

Joshua Trampier

L11. Date: 5/16/2011

State of California - The Resources Agency
DEPARTMENT OF PARKS AND RECREATION
PHOTOGRAPH RECORD

Primary # P-36-004253

HRI # _____

Trinomial _____

Page 4 of 7

*Resource Name or #: SRI-6290

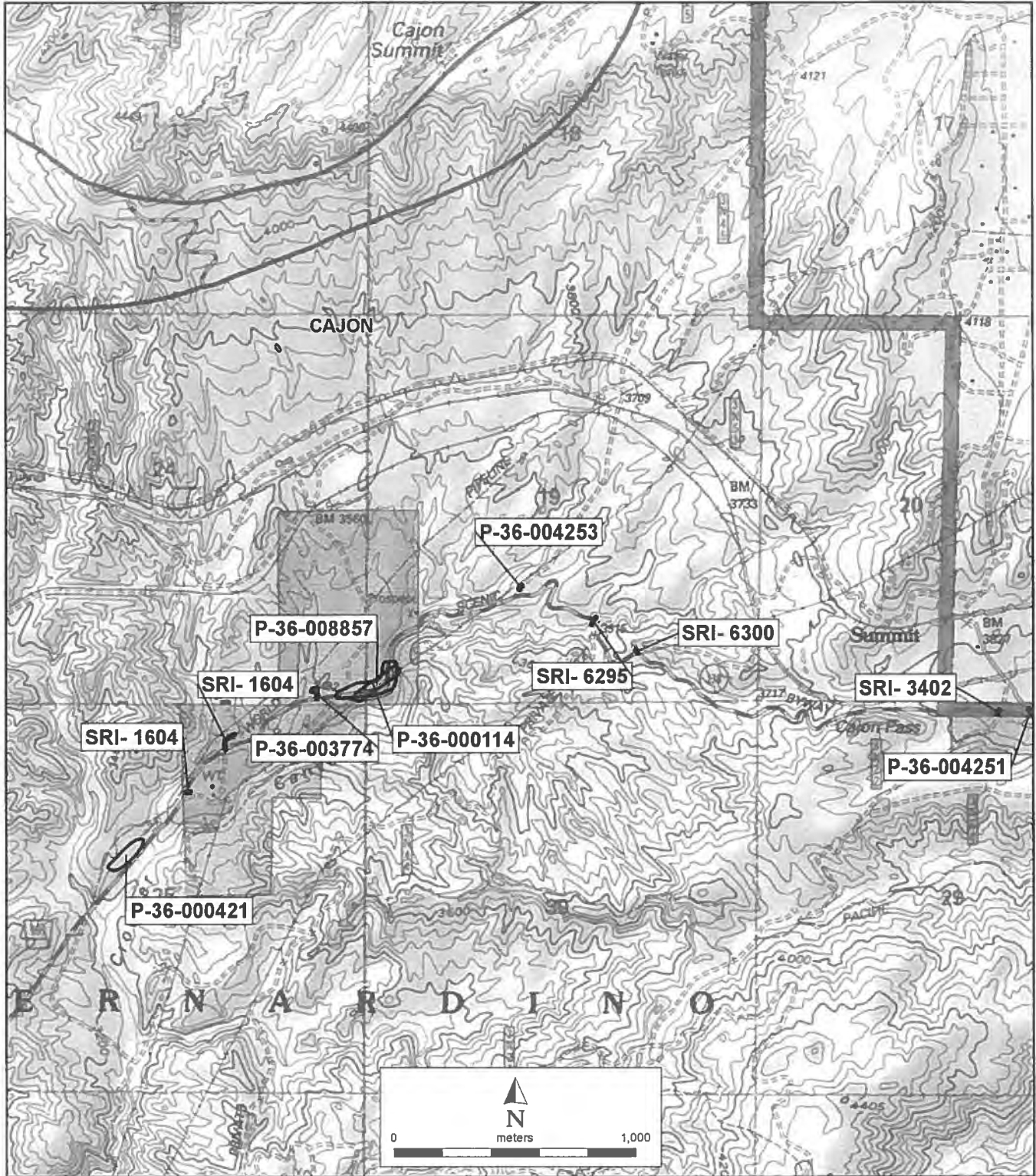
Camera Format:

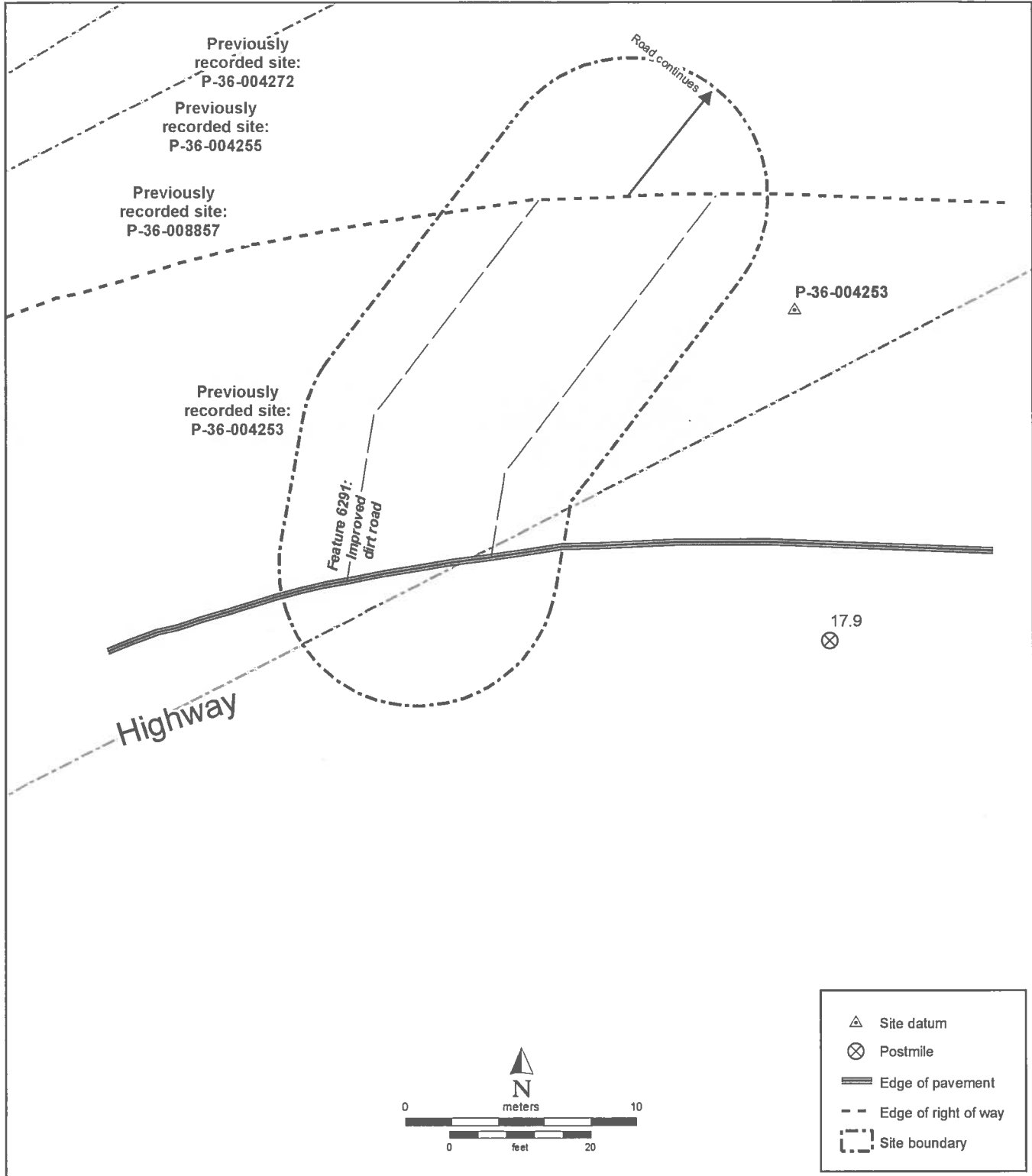
Lens Size:

Film Type and Speed: Digital

Negatives Kept At: 21 W. Stuart Ave, Redlands, CA 92373

| Date | Time | Exp/ Frame | Subject/Description | View Toward | Accession # |
|-----------|------|---------------|--|----------------|-------------|
| 5/16/2011 | | 5 | Forest Service road 3N45/Browns Hill Toll Road | NE | |





CONTINUATION SHEET

Primary # P-36-004253

HRI # _____

Trinomial _____

Page 7 of 7

*Resource Name or #: SRI-6290

*Recorded By: Joshua Trampier

*Date: 5/16/2011

Continuation

Update

P2d. UTM

Zone 11; 459222 mE/ 3798612 mN NAD27 GPS

P4. Resources Present

[X] Other (linear)

A1. Method of determination

by Caltrans. The right-of-way extends 15 m from the edge of the pavement. The site continues beyond the right-of-way, but these portions were not recorded. The site was identified on the Cajon (1956) 7.5-minute USGS topographic quad.

L3. Description

examines the first 15 meters from the edge of pavement corresponding to the Caltrans right-of-way. The site continues beyond the right-of-way to the northeast for several hundred meters, but these portions were not recorded. No cultural material is associated with this feature.

10660869

Update 6/4

State of California — The Resources Agency
DEPARTMENT OF PARKS AND RECREATION

Primary# _____
HRI# _____

CONTINUATION SHEET

Trinomial: CA-SBR-4235H 4253H

Page 1 of 2

Recorded by: J. Coleman

Date: 12/12/10

Resource Name or # **Browns Hill Toll Road**
 Continuation Update

USFS CAJON

During a survey for the Oak Hills Fuel Modification Project for the Natural Resources Conservation Service in cooperation with the United States Forest Service segments of the original Browns Hill Toll Road was relocated. Although there are areas of the road that are completely obscured by impenetrable vegetation, much of the road was visible and traversable and seems to be in generally good condition. The road is still dirt and lacks pavement. CA-SBR-4253H does not meet National Register criteria, thus SAS does not recommend it as eligible for listing in the NRHP.

Condition: Good

Crew: J. Coleman, G. Bergman-Hutson, R. Kast, and A. Boltz.

Affiliation:

Solano Archaeological Services
131 Sunset Avenue, Ste. E 120
Suisun, CA 94585

Date: December 12, 2010



CA-SBR-4253H dirt road facing south.

Update

LOCATION MAP

Trinomial CA-SBR-4235H

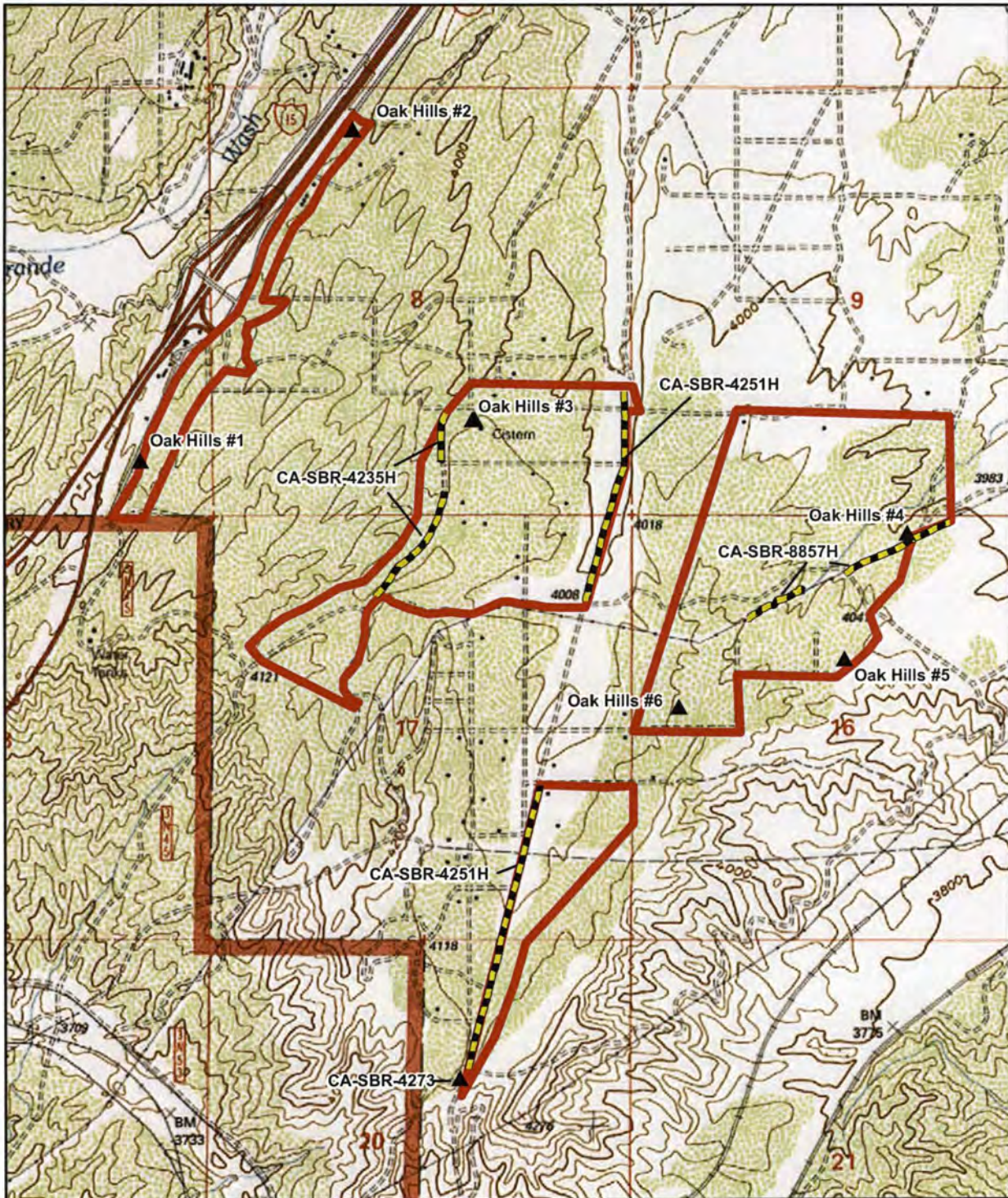
Page 2 of 2

*Resource Name or #: Browns Toll Road

*Map Name: Cajon

*Scale: 1:24,000

*Date of Map: 1996



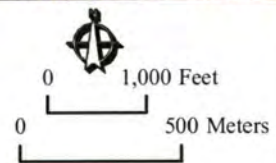
Oak Hills Fuel Modification Project Findings Map

- Oak Hills APE
- Cultural Resource
- Linear Site

1:20,000

USGS. *Cajon Quadrangle, California*
[map]. 1:24,000. 7.5' Series. USGS, 1996.

Solano Archaeological Services



1065698

7/12

State of California--The Resources Agency
DEPARTMENT OF PARKS AND RECREATION
CONTINUATION SHEET

Primary # 36-004253 (Update)
HRI # _____
Trinomial CA-SBR-4253H (Update)

Page 1 of 2

Resource name or # (Assigned by recorder) _____

Recorded by Daniel Ballester *Date March, 2007 Continuation Update
Affiliation: CRM TECH, Riverside Project No: CRM TECH 1949A

Two segments of Site CA-SBR-4253H were re-visited in March 2007, during a historical/archaeological resources survey for a proposed road realignment project (see p. 2). No physical remnants of Brown's Toll Road were observed at these locations.

Report Citation:

Smallwood, Josh, Daniel Ballester, and Laura H. Shaker
2007 Historical/Archaeological Resources Survey Report, U.S. Highway 395
Realignment EIR, Victor Valley Area, San Bernardino County, California. On
file, Archaeological Information Center, San Bernardino County Museum, Redlands.

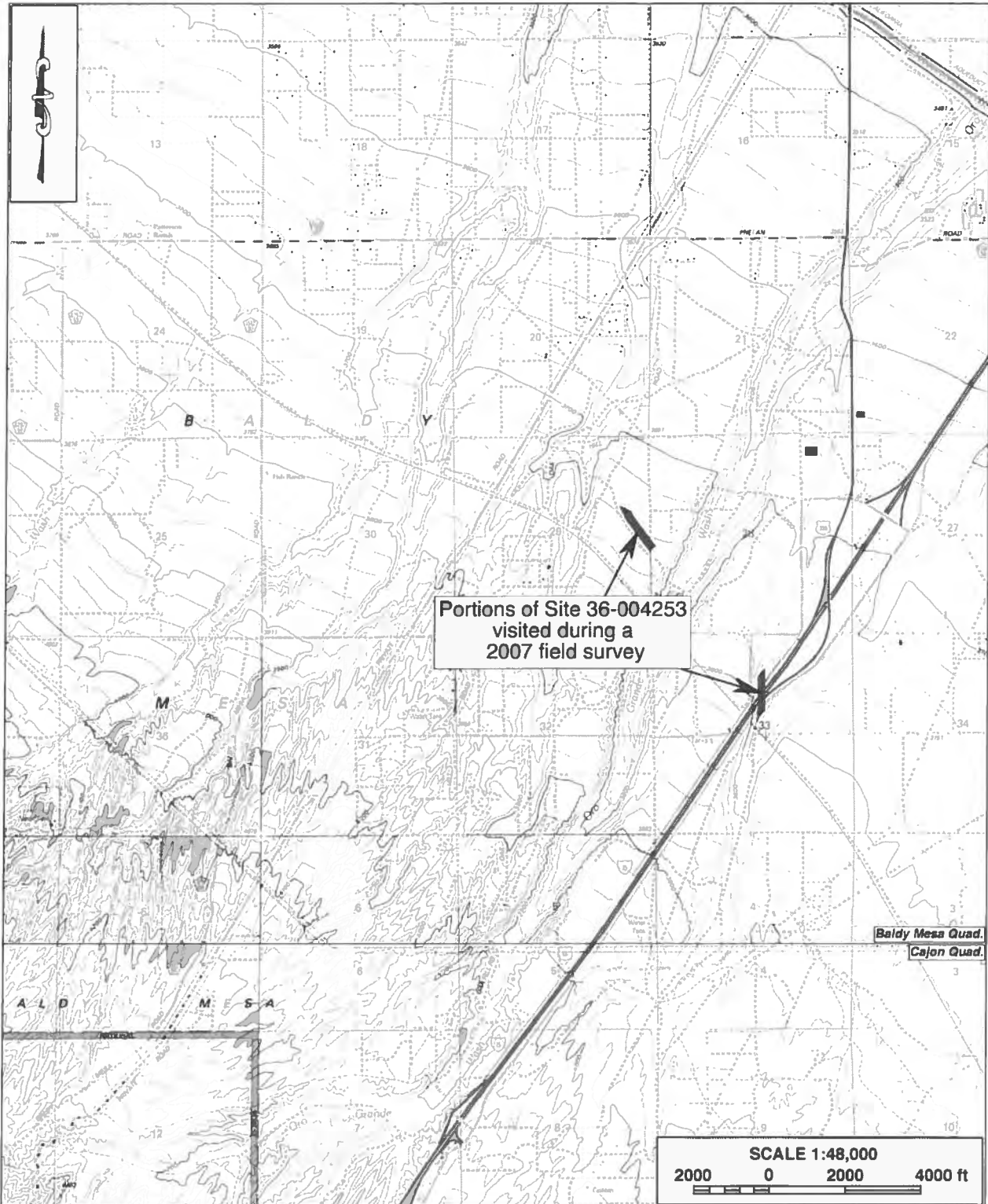
USGS BARDY MESA

DB

*Map Name: Baldy Mesa, Calif.

*Scale: 1:24,000 (reduced)

*Date of Map: 1996



State of California--The Resources Agency
DEPARTMENT OF PARKS AND RECREATION
CONTINUATION SHEET

Primary # P36-0042538
HRI # _____
Trinomial CA-SBR-4253H (Update)

Page 1 of 4 Resource name or # (Assigned by recorder) _____

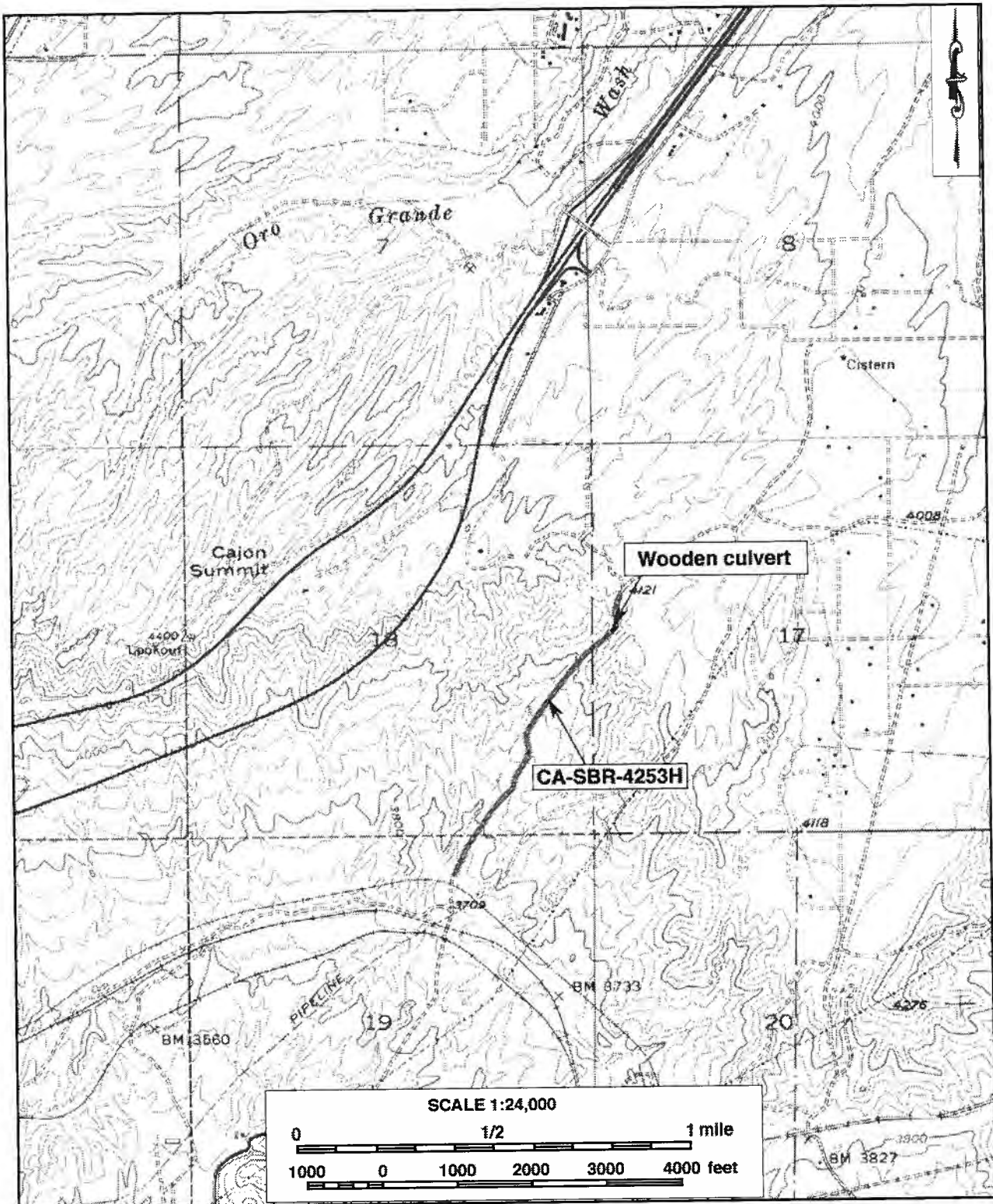
Recorded by Daniel Ballester *Date November 17, 1999 Continuation Update

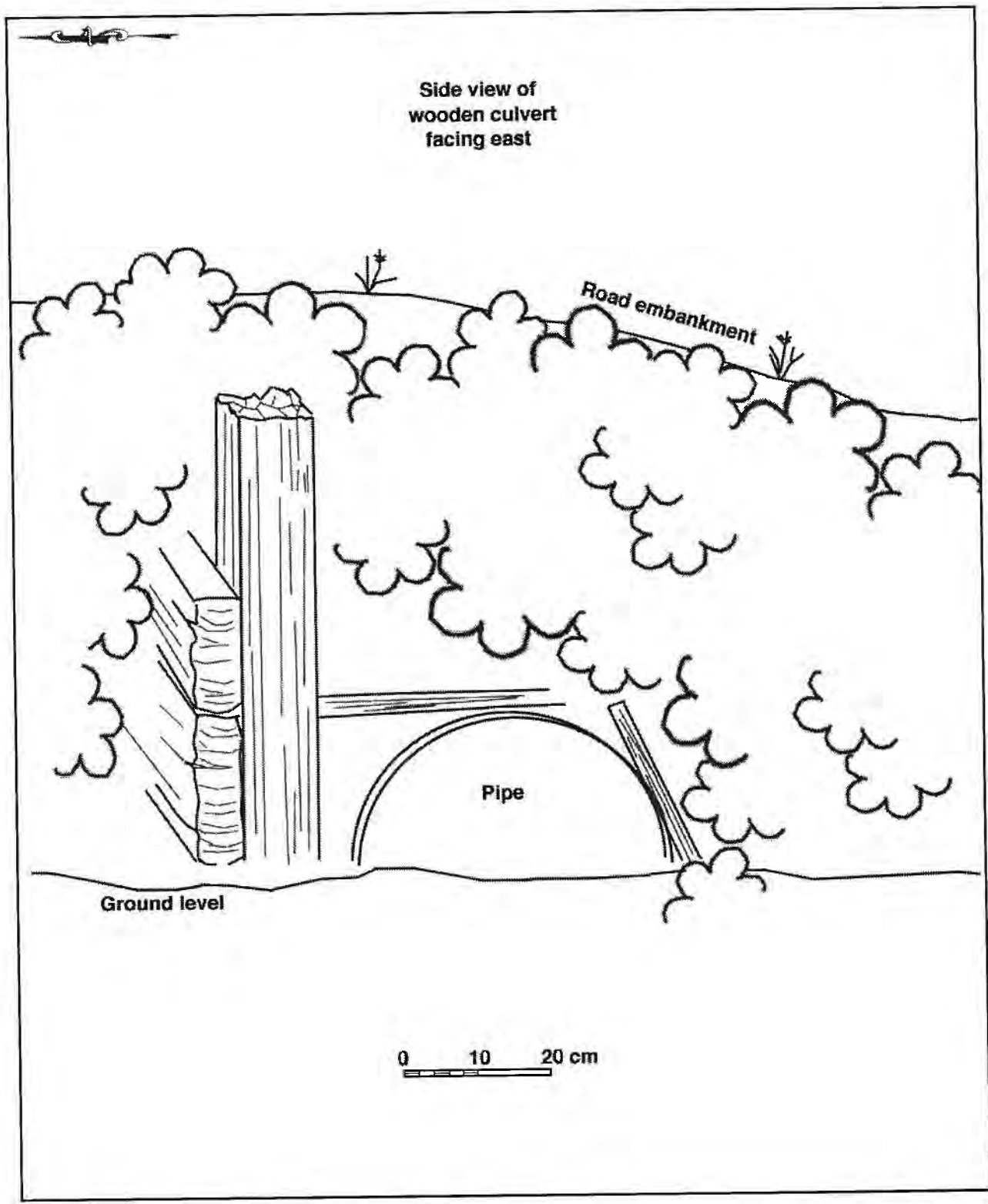
Originally recorded as part of Brown's Toll Road, this site could not be positively identified as such by CRM TECH after conducting field inspection and historical research. The site today is a historic-era wagon road, but does not possess identifiable cultural remains or integrity enough to lend it significant historical value. However, it was noted that due to its local symbolic value and history, it may warrant special treatment or designation in the future.

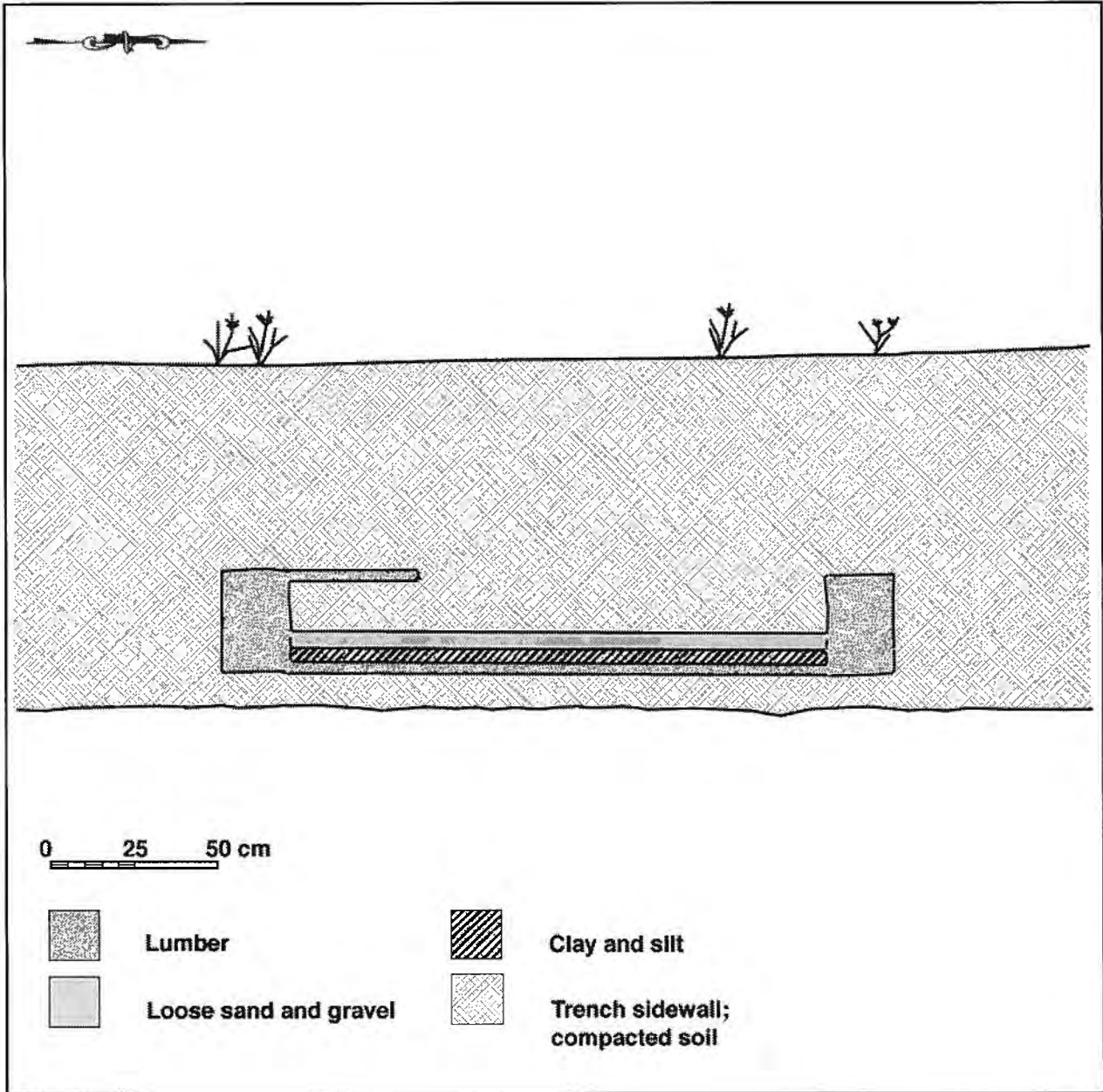
A wooden culvert was bisected by trenching activities in a section of the road. During subsequent re-opening of the trench and monitoring, the culvert was measured and mapped. The mouth of the culvert is located ca. 60 cm west of the road, at the bottom of an embankment. It consists of a half-buried metal pipe section about 45 cm in diameter, surrounded by extremely weathered planks and a post about 10 cm thick. The 1 m-deep trench excavated in the road cut through the culvert and revealed it in cross-section. The exposed section measures 2 m wide, and the blocks of wood that define each side are 20 cm high. The metal pipe is missing, having presumably been destroyed by the original trenching activity. A combination of decayed wooden planking, vegetal debris, and accumulated silty clay and loose sandy sediments spans the area between the two end blocks. The actual length of the culvert could not be discerned, as the eastern opening could not be located.

Report Citation:

Bruce Love and Bai "Tom" Tang (1998): Identification and Evaluation of Historic Properties: Segments of Bakersfield-Rialto Fiberoptic Line Within the San Bernardino National Forest, San Bernardino County, California. On file, Eastern Information Center, University of California, Riverside.







PRIMARY RECORD

Primary # P36-004253
HRI # _____
Trinomial CA-SBR-4253 H
NRHP Status Code _____

Other Listings _____
Review Code _____ Reviewer _____ Date / /

Page 1 of 3

*Resource Name or #: OH-LR1

P1. Other Identifier: Brown's Toll Road, Cajon Pass Toll Road

*P2. Location: Not for Publication Unrestricted a. County San Bernardino

b. USGS 7.5' Quad Baldy Mesa, Calif. Date 56/88 03N; R 05W; SE 1/4 of NW/4 of Sec 04; SBM B.M.

c. Address _____ City _____ Zip _____

d. UTM: (Give more than one for large and/or linear feature) Zone 11, _____ mE/ _____ mN

e. Other Locational Data: (e.g. parcel #, legal description, directions to resource, elevation, additional UTM's, etc. as appropriate)

UTMs for points where resource enters and exits TT 15720 study area: North point: 462360 mE, 3804050 mN; South point: 462220 mE, 3803725 mN

*P3a. Description: (Describe resource and its major elements. Include design, materials, condition, alterations, size, setting, and boundaries.)

Remnants of historic dirt road that bisects the study area. Brown's Toll Road was built and operated by John Brown, Sr. in 1861 on a 20-year charter from the California legislature. The road connected Victorville with San Bernardino via the Cajon Pass. Tay and Laurence operated the road from 1879 to 1881, when the state charter expired.

*P3b. Resource Attributes: (List attributes and codes) HP37. Highway/Trail

*P4. Resources Present: Building Structure Object Site District Element of District Other (isolates, etc.)



P5b. Description of Photo: (View, date, etc.)

View of road looking south from near center of property

*P6. Date Constructed/Age and Sources:
 Prehistoric Historic Both
1861 (archival information)

*P7. Owner and Address:
Richmond/Gallagher
12494 Reata Road
Apple Valley, CA 92308
P--Private

*P8. Recorded by: (Name, affiliation, address)
J. Brock & B. Smith
Archaeological Advisory Group
PO Box 491
Pioneertown, CA 92268

*P9. Date Recorded: 10/10/1998

*P10. Survey Type: (Describe)
CEQA Phase I, intensive, systematic
P--Project Review

*P11. Report Citation: (Cite survey report/other sources or "none") J. Brock & B. Smith 1998 Historical Resources Management Report for TT 15720, Oak Hills Area of Uninc. S.B. Co., Ms. on file, SBCM.

*Attachments: NONE Location Map Sketch Map Continuation Sheet Building, Structure and Object Record
 Archaeological Record District Record Linear Feature Record Milling Station Record Rock Art Record Artifact Record
 Photograph Record Other: (List) _____

State of California -- The Resources Agency
DEPARTMENT OF PARKS AND RECREATION
LINEAR FEATURE RECORD

Primary # P36-004253
HRI # _____
Trinomial CA-SBR-4253H

Page 2 of 3

Resource Name or #: OH-LR1

L1. Historic and/or Common Name: Brown's Toll Road

L2a. Portion Described: Entire Resource Segment Point Observation Designation: TT 15720

b. Location of point or segment: (Provide UTM coordinates, legal description, etc. Show field inspected area on a Location Map.)
Segment examined falls within Tentative Tract 15720

L3. Description: (Describe construction details, materials, and artifacts found at this segment or point. Provide plans or sections as appropriate.)
Simple dirt road built in 1861 by John Brown, Sr. See P3a.

L4. Dimensions: (In feet for historic features and meters for prehistoric features.)
a. Top Width 2.5 to 3.0 m
b. Bottom Width N/A
c. Height or Depth N/A
d. Length of Segment .25 mi.

L4e. Sketch of Cross-Section (include scale) Facing: _____

L5. Associated Resources:
None observed

L6. Setting: (Describe natural features, landscape characteristics, slope, etc. as appropriate.):
Road travels north-northeast to south-southwest through wash on west side of the channel. Vegetation is primarily Juniper woodland.

L7. Integrity Considerations:
This entire segment may have been washed out in the flood of 1938 so the integrity of the resource is in question (see previous site record forms prepared for this resource).

L8a. Photograph, Map or Drawing

Date of Photo: / /

Photo Number:

Graphics Filename: @ 0DPI

L8b. Description of Photo, Map, or Drawing: (View, scale, etc.)
See P5a.

L9. Remarks:
Road is indistinct in southern part of study area. Dirt track to the west (OH-LR2) may have been created during or after 1938 so that this road didn't have to traverse the drainage bottom.

L10. Form Prepared by: (Name, affiliation & address)
J. Brock & B. Smith
Archaeological Advisory Group
P.O. Box 491
Pioneertown, CA 92268

L11. Date: 10/21/1998

P36004253

State of California -- The Resources Agency
DEPARTMENT OF PARKS AND RECREATION
LOCATION MAP

Primary # P36-004253
HRI # _____
Trinomial CA-SBR-4253H

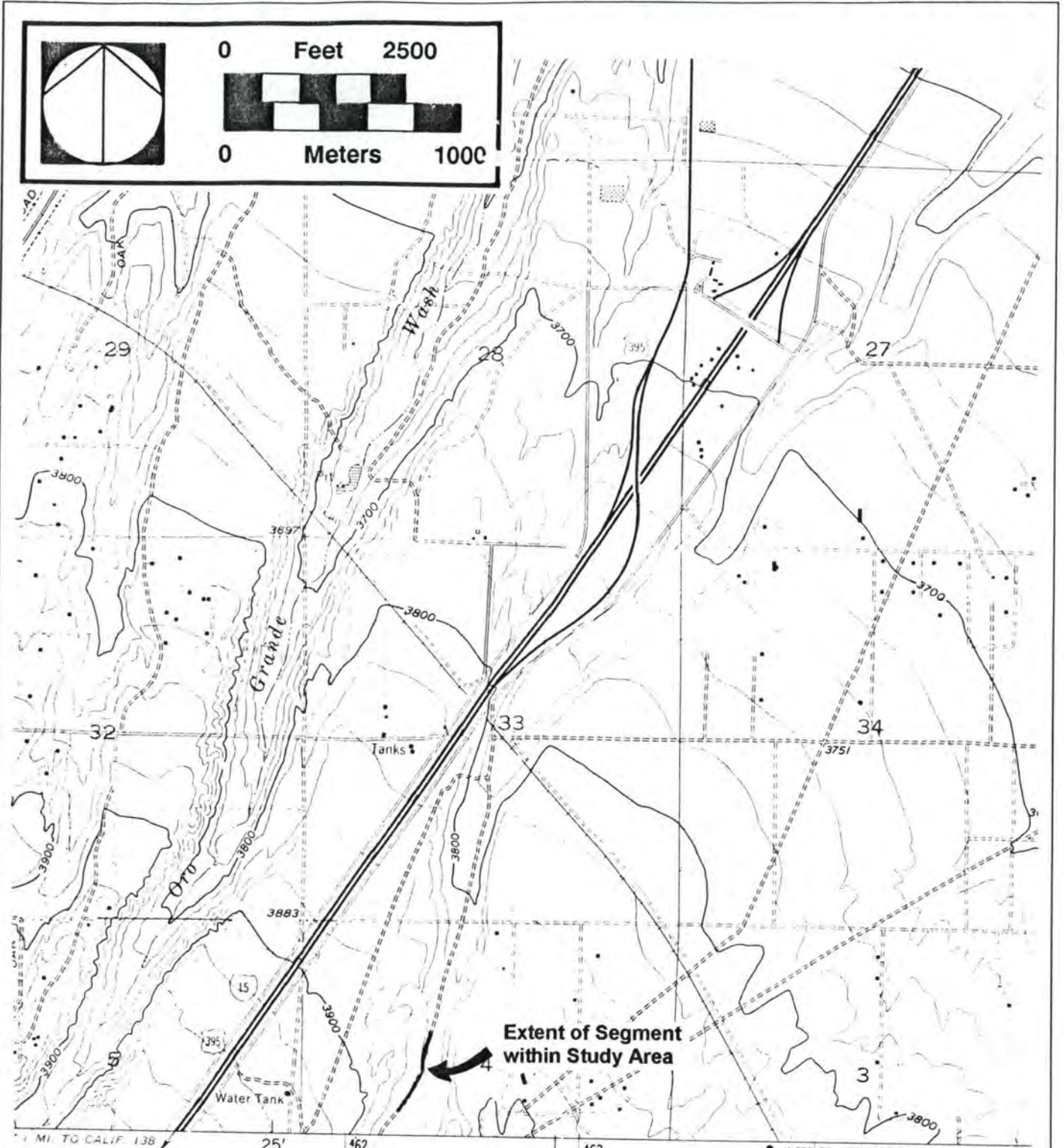
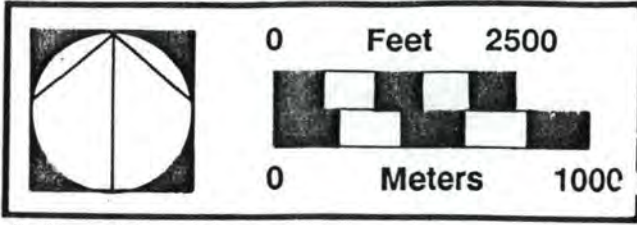
Page 3 of 3

*Resource Name or #: OH-LR1

*Map Name: Baldy Mesa, Calif.

*Scale: 1:24,000

*Date of Map: 1955, pr88



Extent of Segment within Study Area

MI. TO CALIF. 138 25' 462 463 464 INTERIOR—GEOLOGICAL SURVEY, RESTON, VA

3/01

State of California - The Resources Agency
 DEPARTMENT OF PARKS AND RECREATION
PRIMARY RECORD
 NRHP Status Code _____

Primary # RS6-004553 Update
 HRI # _____
 Trinomial SBR-4253H

Other Listings _____
 Review Code _____

Reviewer _____ Date _____ PS# 05-12-53-077

Page 1 of 15 *Resource Name or #: (Assigned by recorder) _____

P1. Other Identifier: Brown's Toll Road; PSBR-5H; SBCM-4643

*P2. Location: Not for Publication Unrestricted *a. County San Bernardino
 and (P2c, P2e, and P2b or P2d. Attach a Location Map as necessary.)

*b. USGS 7.5' Quad see below Date _____ T _____; R _____; 1/4 of _____ 1/4 of Sec _____; SBd B.M.

c. Address _____ City _____ Zip _____

d. UTM: (Give more than one for large and/or linear resources) Zone 11, see below mE/ _____ mN

e. Other Locational Data: (e.g., parcel #, directions to resource, elevation, etc., as appropriate)

NOTE: This site from records Brown's Toll Road based on archival studies, but not its associated toll houses or way stations and the like. No vestiges of the original toll road were present in the project study area in Crowder Canyon (see report cited in P11 below). [see continuation sheet]

*P3a. Description: (Describe resource and its major elements. Include design, materials, condition, alterations, size, setting, and boundaries)

Brown's Toll Road was a wagon freight road built in 1861 by John Brown and was in active service as a toll road until 1882. [see continuation sheet]

*P3b. Resource Attributes: (List attributes and codes) HP37 - road

*P4. Resources Present: Building Structure Object Site District Element of District Other (Isolates, etc.)

P5a. Photograph or Drawing (Photograph required for buildings, structures, and objects.)

P5b. Description of Photo: (view, date, accession #) _____

*P6. Date Constructed/Age and Source: Historic
 Prehistoric Both
1861-1882 (see text)

*P7. Owner and Address:
San Bernardino National Forest, 1824 Commerce-center Circle, San Bernardino, CA 92408-3430

*P8. Recorded by: (Name, affiliation, and address) Philip de Barros and Joel Paulson, Professional Archaeological Services, 13730 Via Cima Bella, San Diego, CA 92129

*P9. Date Recorded: 6/10/97

*P10. Survey Type: (Describe) Reconnaissance Survey and Evaluation

*P11. Report Citation: (Cite survey report and other sources, or enter "none.")
Addendum Archaeological Survey Report, 08-SBd-138, PM 16.3/19.7. Professional

Archaeological Services, San Diego, 1997, by Philip de Barros. Submitted to Rancho Las Flores Ltd. Partnership, Dana Point. *Attachments: NONE Location Map Sketch Map

Continuation Sheet Building, Structure, and Object Record Archaeological Record District Record Linear Feature Record Milling Station Record Rock Art Record Artifact Record Photograph Record Other (List): _____

Page 2 of 15 *Resource Name or # (Assigned by recorder) _____
*Recorded by: Philip de Barros and Joel Paulson *Date 6/10/97 Continuation Update

P2e. Brown's Toll Road was about 12-13 miles in length but its exact end point is not known. Moreover, while the general route is known from early maps, it is difficult to plot the precise route, especially at its northern end near the summit and to a lesser extent in Cajon Wash. Its location can be plotted relatively accurately in Crowder Canyon on the *Cajon* quad and this has been done. Attached historic maps provide additional locational data. Based on maps and descriptions of the route, one can state that the road passed through the following sections (see also Sylvester 1964):

| | |
|---|--|
| 1966 (1988) USGS 7.5' <i>Devore</i> quad: | T2N, R5W: Sections 29, 30, 19 T2N, R6W: Section 24 |
| 1956 (1988) USGS 7.5' <i>Cajon</i> quad: | T2N, R6W: Sections 13, 12, 1 T2N, R5W: Section 7 T3N, R6W: Sections 36, 25 T3N, R5W: Sections 19, 18, and 17 or Sections 19 and 18 (see below). |

Some historic maps and texts suggest the toll road passed through Section 18 and possibly Section 7 of T3N, R5W; others suggest it passed through Section 18 and 17 and possibly Section 8. There are two problems here. The first is whether the road headed north from Section 19 into 18 or whether it headed northeast through Sections 19, 18 and 17. Historic maps and texts are not clear on this; moreover, the route in this area was relocated in 1874 but descriptions of the relocation are vague (see Thompson and Thompson 1995:175). The second issue is whether the road continued much beyond the summit into either Sections 7 or 8. Thompson and Thompson (1995:176) present documents indicating the road ended 2.5 miles northeast of Fear's Station (Upper Toll House) which would place it in Section 17 or 18 at or past the summit. Robinson (1989:51) also states that Brown's franchise only authorized it to be built to the summit (Robinson 1989:51). If these recent publications are correct, then the toll road did not continue into Sections 7 or 8 of T3N, R5W.

A conversation on June 15, 1997, with Richard Thompson has clarified the matter of the northern part of the road. The original road ran about 1/4 mile west of the relocated road which followed the old Santa Fe-Salt Lake Trail. According to Thompson, who has walked these areas extensively, wagon ruts are still visible on the grade near the summit of this branch of the Old Spanish Trail. Moreover, the relocated 1874 road is also visible. As one goes from north to south, the two versions of the northern part of the road join well to the north of Highway 138 and then the road disappears into the wash of a tributary of Crowder Canyon that is shown on page 6.

P3a. It began at Martin's Ranch near Devore in Cajon Wash and continued up Cajon Wash to Crowder Canyon where it headed northeast up the canyon adjacent to or in the creek bed and eventually over the Cajon Summit. Toll houses were located in Crowder Canyon and in Cajon Wash at Blue Cut (later moved to Cozy Dell). The road was built to help connect San Bernardino to the Holcomb Valley mines via the Van Dusen Road (see page 13 of this site form). In 1882, the toll road reverted to the County of San Bernardino.

State of California — The Resources Agency
DEPARTMENT OF PARKS AND RECREATION
ARCHAEOLOGICAL SITE RECORD

Primary # R36-004253
Trinomial SBR-4253H

Page 3 of 15 *Resource Name or # (Assigned by Recorder) _____

- A1. Dimensions: a. Length 12-13 (miles) x b. Width variable (____)
Method of Measurement: Paced Taped Visual estimate Other: Archival research & maps
Method of Determination (Check any that apply.): Artifacts Features Soil Vegetation Topography
 Cut bank Animal burrow Excavation Property boundary Other (Explain): archival research and historic maps; field checks in Sec. 25 of T3N,R6W and Sec. 19 of T3N,R5W.
Reliability of Determination: High Low Explain: variable
Limitations (Check any that apply): Restricted access Paved/built over Site limits incompletely defined
 Disturbances Vegetation Other (Explain): _____
- A2. Depth: surface None Unknown Method of Determination: it was a wagon road
- *A3. Human Remains: Present Absent Possible Unknown (Explain): _____
- *A4. Features: (Number, briefly describe, indicate size, list associated cultural constituents, and show location of each feature on sketch map.)

No vestiges of the original road are present within the project study area (see P11). An abandoned roadcut associated with a late 19th century county road which rerouted a portion of the former Brown's Toll road onto the adjacent hogback (see page 15) has been recorded as a separate site.

- *A5. Cultural Constituents: (Describe and quantify artifacts, ecofacts, cultural residues, etc., not associated with features.)
- *A6. Were Specimens Collected? No Yes (If yes, attach Artifact Record or catalog and identify where specimens are curated.)
- *A7. Site Condition: Good Fair Poor (Describe disturbances.):
- *A8. Nearest Water: (Type, distance, and direction.) Road built in or adjacent to Cajon and Crowder Creeks for most of its length.
- *A9. Elevation: Ranges from about 2,200 feet (beginning near Martin's Ranch north of Devore) reaching a peak at the summit of Cajon Pass at ca. 4,100 feet.
- A10. Environmental Setting: (Describe culturally relevant variables such as vegetation, fauna, soils, geology, landform, slope, aspect, exposure, etc.) Most of road built in or adjacent to Cajon and Crowder Creeks. Riparian vegetation abundant. Soils sandy and/or rocky.
- A11. Historical Information: See continuation sheets on pp. 4-5.
- *A12. Age: Prehistoric Protohistoric 1542-1769 1769-1848 1848-1880 1880-1914 1914-1945
 Post 1945 Undetermined Describe position in regional prehistoric chronology or factual historic dates if known:

Brown's Toll Road was built in 1861 and its franchise as a toll road expired in 1882 when it reverted to the County of San Bernardino.
- A13. Interpretations: (Discuss data potential, function[s], ethnic affiliation, and other interpretations)
- A14. Remarks:
- A15. References: (Documents, informants, maps, and other references) See continuation sheet.
- A16. Photographs (List subjects, direction of view, and accession numbers or attach a Photograph Record.): _____
Original Media/Negatives Kept at: _____
- *A17. Form Prepared by: Philip de Barros and Joel Paulson Date: 6/10/97
Affiliation and Address: Professional Archaeological Services, 13730 Via Cima Bella, San Diego, CA, 92129

A11. Brown's Toll Road was a wagon freight road built in 1861 by John Brown and was in active service until 1882 when it reverted to the County of San Bernardino. It offered a more direct and less steep route over the Cajon Summit than did Sanford's Road over the West Cajon Pass and its construction was stimulated by the need to haul freight from the Holcomb Valley mines to San Bernardino and beyond. It followed a branch of the old Spanish Trail also known as the Santa Fe-Salt Lake Trail (see maps on pages 6-7). It began at Martin's Ranch about one mile north of Devore in Cajon Wash. According to the 1874 Los Angeles and Independence Railway Map (see pages 8-9), it followed the west side of Cajon Wash from Martin's Ranch, past Vincent's House and Glenn's House to the Lower Toll House on the west side of the wash at Blue Cut; then it continued up the Wash crossing over to the east side of the wash before reaching Faurot's House and the Bear Flat Ranch (Cosy or Cozy Dell). According to Sylvester (1964:27), it crossed the creek at about where the old truck weighing station used to be located on Highway 66. It stayed on the east side for a mile northward, then crossed over to the west side of the creek and followed the hills until it was opposite the mouth of Crowder Creek as it comes out of the Upper Narrows (see also Sylvester 1964:27). It then crossed the wash and headed northeast up Crowder Creek (also known as the Upper Narrows, East Cajon Creek, Coyote Canyon, and Coyote Creek Canyon). It traveled up Crowder Creek, first along the north bank of the creek, and then into the creekbed itself as it approached the Upper Toll House (later known as Fear's House) situated in the creekbed just below SBR-113 (Spring Site). It then continued along the creek bed (or close to it) following a northeast tributary of Crowder Creek and then over the summit towards Hesperia (see pages 10-11). After the summit, Brown's road linked up with public roads heading toward Panamint, Daggett, Hesperia, and mining areas of the San Bernardino Mountains (Holcomb Valley and Bear Valley) (see pages 12-13). Technically, one could say the actual toll road was between the Lower and Upper Toll Houses, but the road that Brown built was much longer than this.

Because people were avoiding the Upper Toll House by taking Sanford's Road in West Cajon Canyon, a Lower Toll House or Gate was established in 1864 or 1865 at Blue Cut in Cajon Wash. It was later moved northward to Cozy Dell when Tay and Lawrence purchased the toll road from John Brown in 1878. The Upper Toll House burnt down in 1876 and was rebuilt on the bluff just above creek (see Thompson and Thompson [1995:169, 174] for pictures of these toll houses/way stations).

Brown made periodic improvements to the road after floods. In late 1874, beginning about a mile above Fear's station, he altered the route over a two-mile stretch heading to the summit. The precise location of this change is not known. Maps of the 1870s are not precise about the location of the northern end of the road. The late 1874 map of the Los Angeles and Independence Railway suggests the road curves to the northwest near its end; however, the 1878 Wheeler Map suggests it continues to the northeast (see page 12). Perrin's 1885 map of T3N, R5W shows the road in the wash or ravine heading north and then curving northwest (see page 11). By then it had reverted to the County of San Bernardino. Finally, the 1902 USGS 15' *Hesperia* quad (surveyed in 1898-99) shows the road out of the wash and onto the hogback that parallels it (see page 14).

John Brown also built a another road from somewhere north of the end of his toll road heading eastward toward his Val Verde Ranch on the Mojave River (see page 12) (see Robinson 1989:51).

In financial difficulties due to repair costs and the results of a lawsuit filed against him and his road by Aaron Lane, Brown sold the toll road on May 24, 1878 to miners Jesse Tay and Charles M. Lawrence (Thompson and Thompson 1995:175-183). It continued in operation until its franchise officially ended on October 17, 1882. The road then ceased to be a toll road and reverted to the County of San Bernardino.

Some time in the early 1880s, it appears that a certain Robert Roberts (or Robert) decided to set up a residence and way station at the junction of the old Brown's Toll Road and the road that led east to Horsethief Canyon and Summit Valley where the Burcham Ranch (now Las Flores Ranch) was located (see map on page 11). This way station became known as Summit Station and its presence and name of its occupant or owner is noted on page 61 of Perrin's 1885 survey field notes for T3N, RW6. This residence does not appear on the 1902 15' *Hesperia* quad noted above (see page 14). This latter map shows that at least two important route changes were made to what was formerly Brown's Toll Road in the late 19th century, perhaps in response to the disastrous flood of 1885. The first was an alternate road around the Upper Narrows; the second was the placement of the northern part of the road on the hogback adjacent to the wash in Sections 17-19 of T3N R5&6W (see page 14). It is important to stress that these later route changes are not part of Brown's Toll Road. They were made by the County of San Bernardino after the toll road reverted to the county in 1882.

Page 5 of 15 *Resource Name or # (Assigned by recorder) _____
*Recorded by: Philip de Barros and Joel Paulson *Date 6/10/97 Continuation Update

A11 cont'd.

Schroth and Yohe (1987) claim to have found an intact segment in the extreme southwest corner of Section 19 of T3N, R5W (see page 15). They described it as follows:

A portion of what is believed to be the John Brown Toll Road was recently investigated viewing and aerial photograph of a portion of Section 19, Township 3 North, Range 5 West. A section of a dirt road heavily overgrown with vegetation was found paralleling Highway 138 at a lower elevation (1,021 m a.s.l.) [ca. 3,360 feet] approximately 5 m. above the bed of the creek in the SW 1/4 of the SW 1/4 of the SW 1/4 of Section 19. The road segment is discernible for approximately 100 m, being cut off at both ends by wash-outs resulting from the flooding of the creek. Prior to its terminus at the north end, part of the road appears to have washed out and was rebuilt approximately one meter higher up the slope . . ."
(Schroth and Yohe 1987, Addendum:1)

It is not at all clear that this roadcut represents the path of the original Brown's Toll Road since the Perrin's 1885 maps of T3N, R 5&6 W show the road in the wash in this general area. It is possible that this roadcut represents one of the later roads that attempted to avoid the effects of the periodic flooding of Crowder Canyon (see Speer 1980:10).

Finally, it is important to mention that some mid-to-late 20th century sources indicate that Brown's Toll Road headed east over the Cajon Pass located near the Summit railway station and then eastward through Horsethief Canyon to Summit Valley. Even Speer (1980:8) appears confused on this point. One could branch off from Brown's Toll Road and head east along this route, but it was not part of the toll road and was not a major freight road at that time.

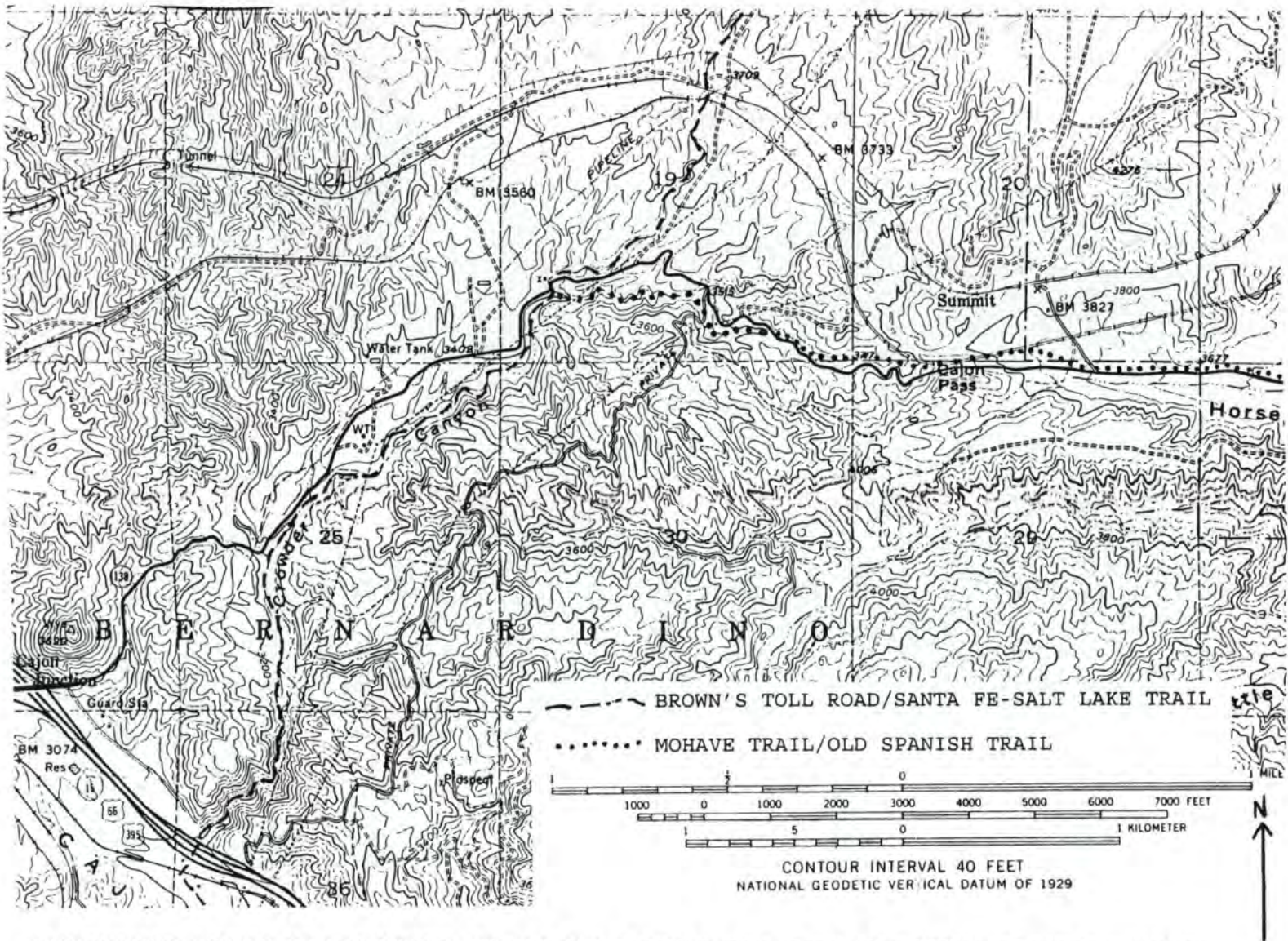
A15. References:

- Perrin, G.H. 1885. Field Notes. Survey of East Boundary Township 3 North Range 6 West, San Bernardino Meridian, page 61. On file at the San Bernardino County Surveyor's Office, San Bernardino.
- Robinson, J.W. 1989. *The San Bernardinos: The Mountain Country from Cajon Pass to Oak Glen, Two Centuries of Changing Use*. Big Santa Ana Historical Society, Arcadia, California.
- Schroth, A. and R. Yohe, II. 1987. *Crowder Canyon Recreational Vehicle Park Supplemental Environmental Information Reports: Archaeological Assessment of the Proposed Crowder Canyon Recreational Vehicle Park, San Bernardino County, California*. Prepared for CM Engineering Associates, San Bernardino, CA.
- Speer, M.V. 1980. *Historical Report for the Proposed Crowder Canyon Controlled Access Highway (and Pine Lodge Railroad Grade Separations Materials Site), San Bernardino County, California, 08-SBd-138, PM R15.2/19.7 (14.0/R14.9), 06611 (176101)*. Environmental Branch, Caltrans District 8, San Bernardino County.
- Sylvester, E. 1965. The John Brown Toll Road Through Cajon Pass. *Mojave* 2:27.
- Thompson, R.D. and K.L. Thompson. 1995. *Pioneer of the Mojave: The Life and Times of Aaron G. Lane*. Desert Knolls Press, Apple Valley, California.

State of California - The Resources Agency
 DEPARTMENT OF PARKS AND RECREATION
CONTINUATION SHEET

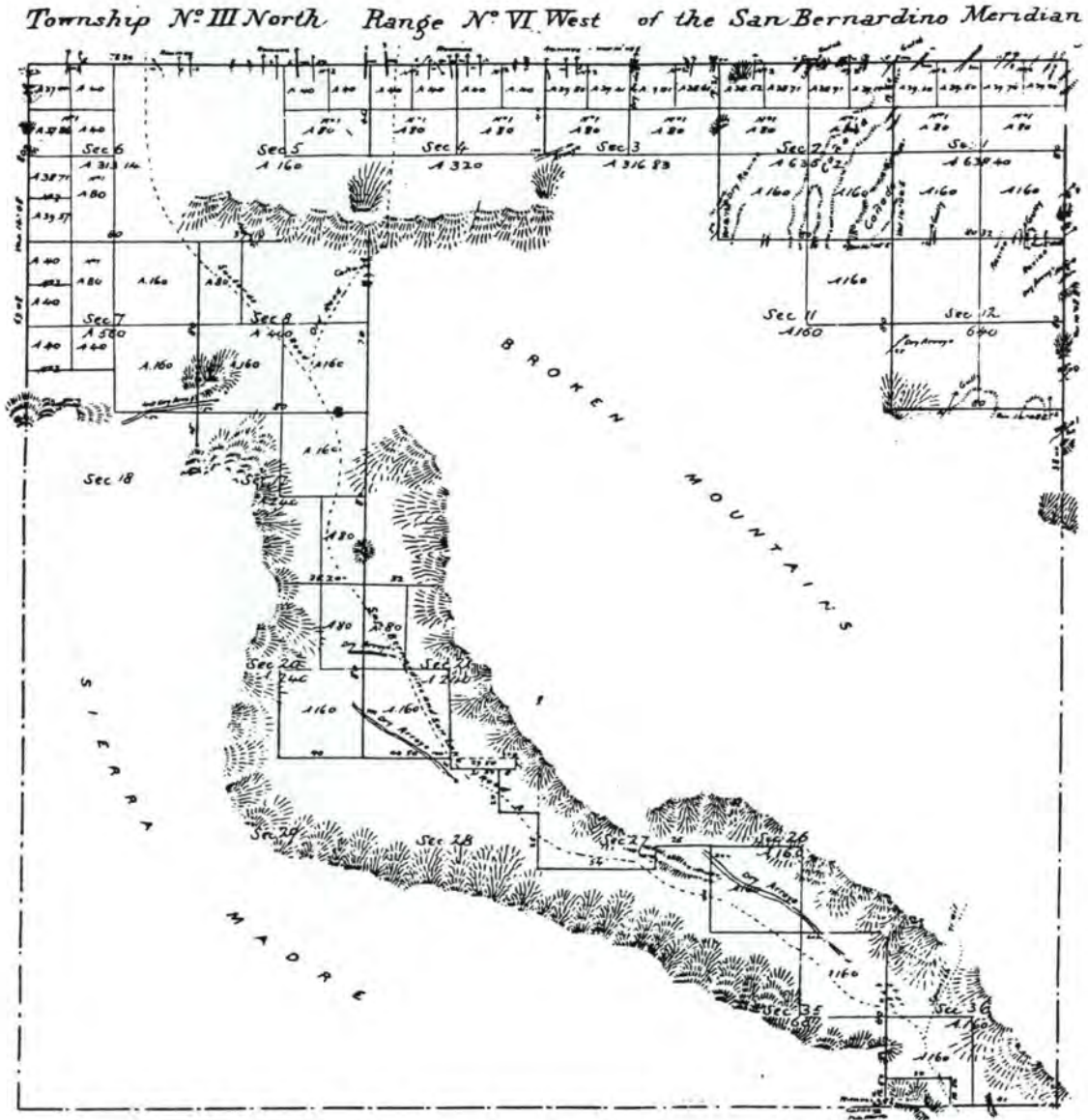
Primary # 156-004953
 HRI # _____
 Triennial SBR-4253H

Page 6 of 15 *Resource Name or # (Assigned by recorder) _____
 *Recorded by: Philip de Barros and Joel Paulson *Date 6/10/97 Continuation Update



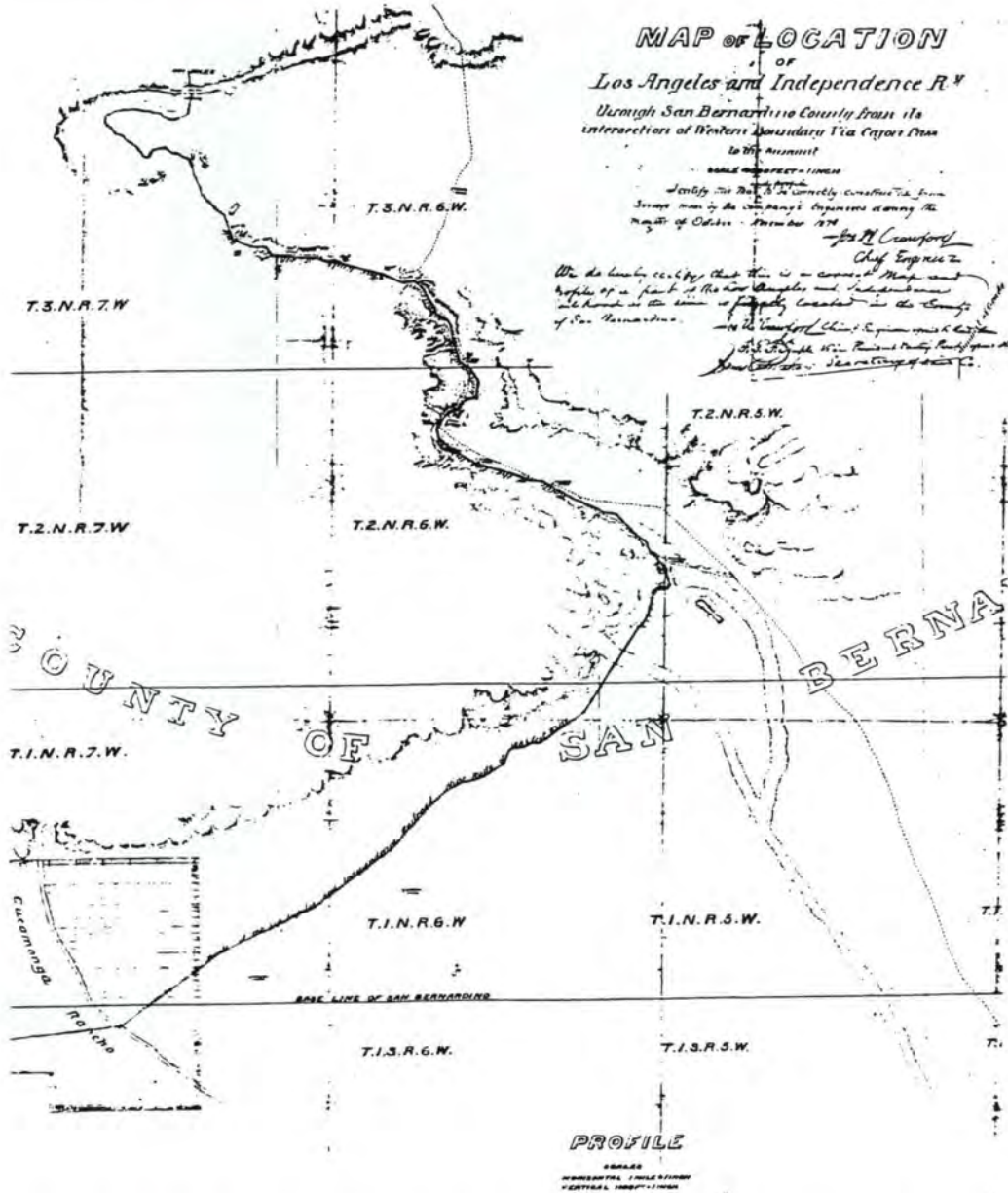
APPROXIMATE ROUTES OF HISTORICAL TRAILS AND BROWN'S TOLL ROAD IN GENERAL PROJECT VICINITY.
 Please note that the Santa Fe-Salt Lake Trail is simply a variant of the Spanish Trail.
 [Shown on the 1956 (photorevised 1988) USGS 7.5' Cajon quadrangle]

Page 7 of 15 *Resource Name or # (Assigned by recorder) _____
 *Recorded by: Philip de Barros and Joel Paulson *Date 6/10/97 Continuation Update

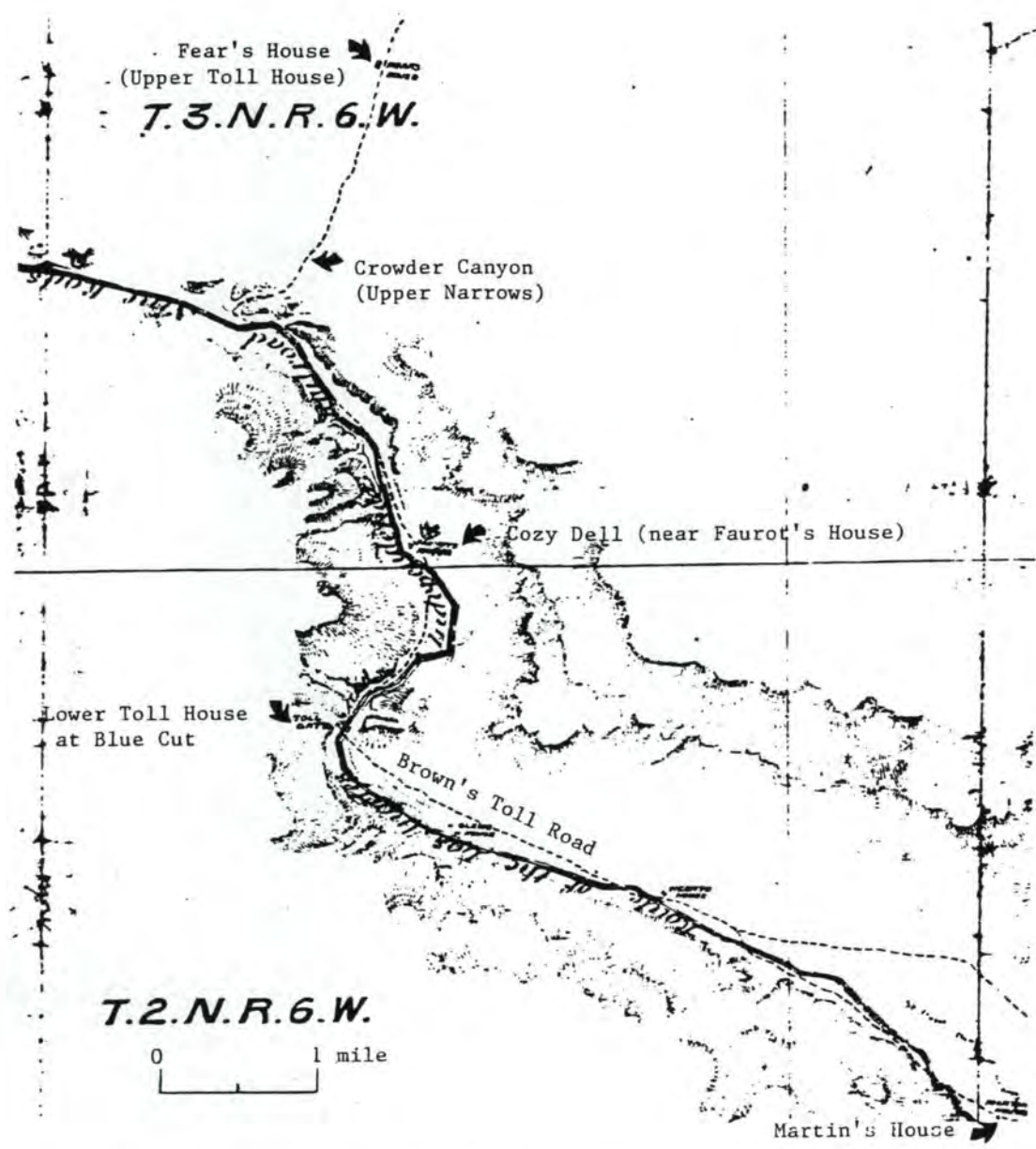


HANCOCK'S 1856 MAP OF TOWNSHIP 3 NORTH, RANGE 6 WEST, SAN BERNARDINO MERIDIAN. Sanford's Road over West Cajon Pass, built in 1855, is shown in the northwestern portion of the township. Sanford's older road built in 1850 is also shown (see Thompson and Thompson 1995:160). Brown's Toll Road would be built in 1861 up Cajon Pass and then along a branch of the Old Spanish Trail shown heading up what is now known as Crowder Canyon in Section 36 in the southeastern corner of the township.

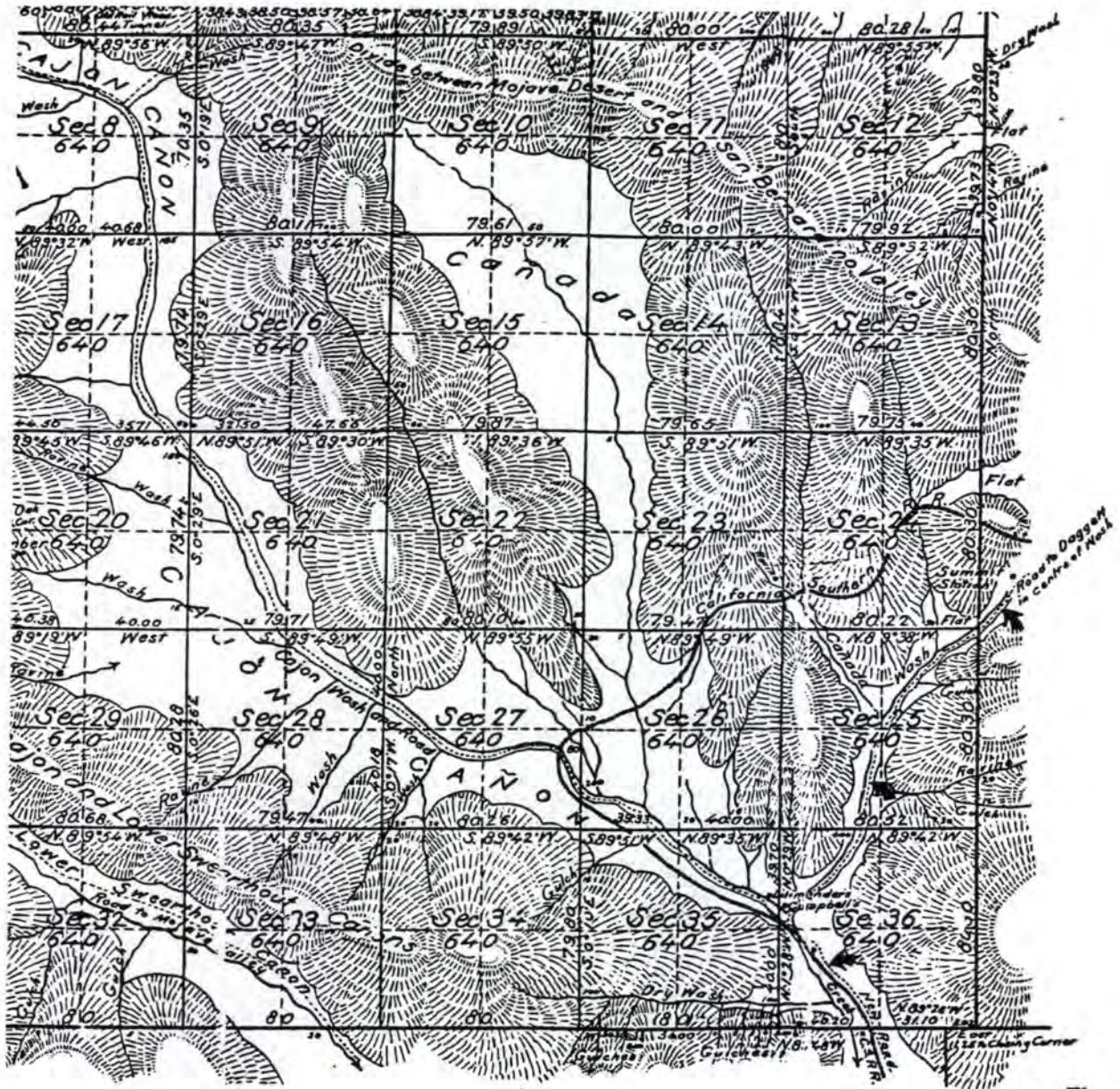
Page 8 of 15 *Resource Name or # (Assigned by recorder) _____
 *Recorded by: Philip de Barros and Joel Paulson *Date 6/10/97 Continuation Update



1874 LOS ANGELES AND INDEPENDENCE RAILWAY MAP. This map shows the general route of Brown's Toll Road which began at Martin's Ranch (about one mile northwest of Devore), continued up Cajon Pass, then headed north and northeast up Crowder Canyon to Fear's House and northwards towards the summit.

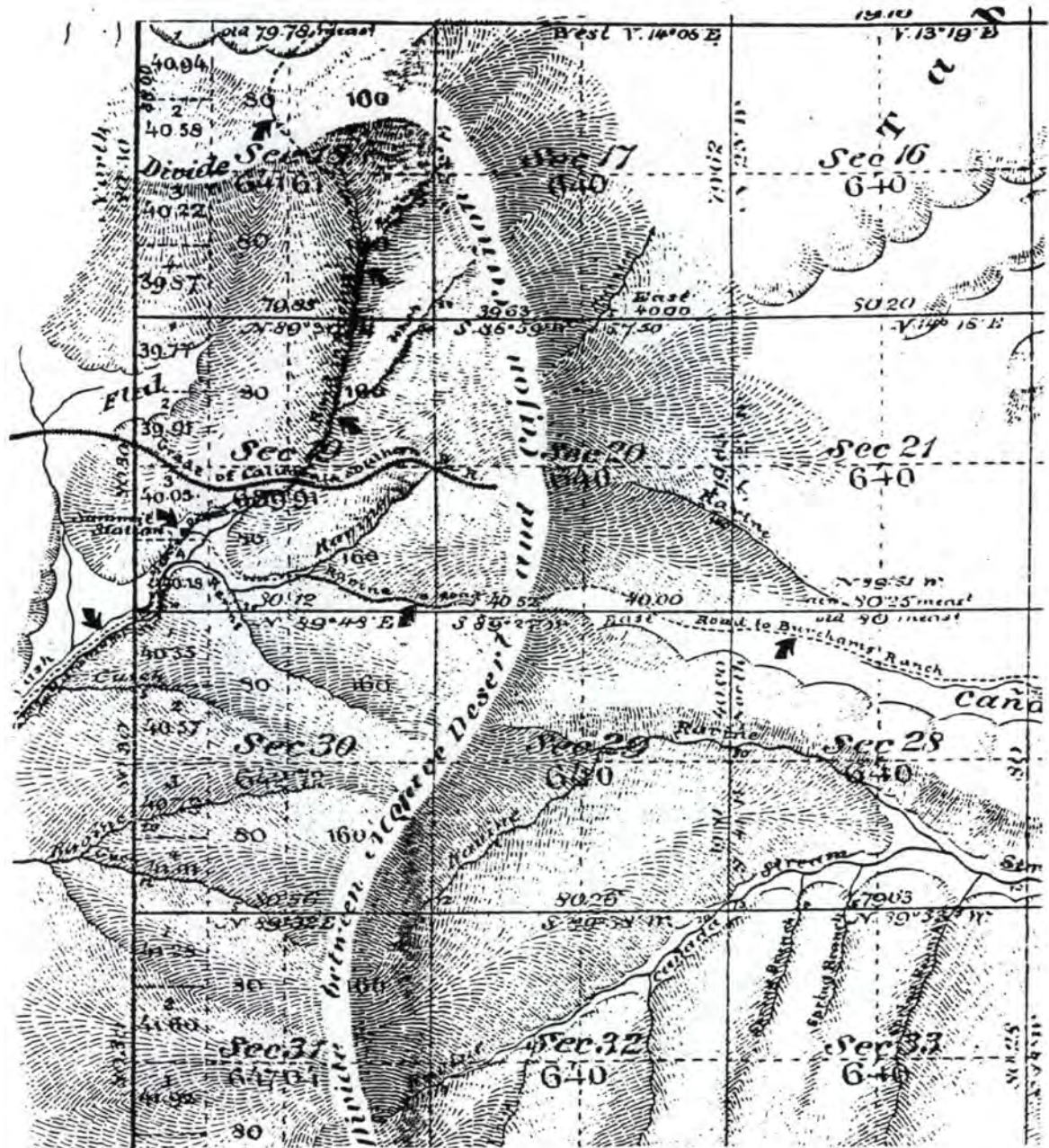


FULL-SCALE SECTION OF LOS ANGELES AND INDEPENDENCE RAILWAY MAP (after Thompson and Thompson 1995:179). This shows Brown's Toll Road in more detail leading from Martin's ranch past the Lower Toll House (Gate) at Blue Cut and onward to Fear's house or way station (formerly the Upper Toll House) in Crowder Canyon. Later the Lower Toll Gate would be moved northwards to what is now called Cozy Dell near Faurot's House.



PERRIN'S 1885 MAP OF TOWNSHIP 3 NORTH, RANGE 6 WEST SURVEYED IN 1885. Shows route of Brown's Toll Road three years after it ceased to be a toll road and reverted to the County of San Bernardino (see arrows). It clearly states that the road (leading ultimately to Daggett) was located in the center of the wash (Crowder Canyon). Note, too, that Fear's house or station is no longer present.

Page 11 of 15 *Resource Name or # (Assigned by recorder) _____
 *Recorded by: Philip de Barros and Joel Paulson *Date 6/10/97 Continuation Update



PERRIN'S 1885 MAP OF TOWNSHIP 3 NORTH, RANGE 5 WEST SURVEYED IN 1885. Arrows show the following: 1) the former Brown's Toll Road continues NE and north in wash, labeled "Road in Ravine" in the NE 1/4 of Section 19 and the SE 1/4 of Section 18; 2) the location of Robert Robert's (Robert?) house, here labeled "Summit Station" (see Perrin 1885b:61) in the SW 1/4 of Section 19; and 3) a "Ravine Road" in the SE 1/4 of Section 19 linking eastward with "Road to Burcham's Ranch" (now the Las Flores Ranch) in Summit Valley.

Page 12 of 15 *Resource Name or # (Assigned by recorder) _____
*Recorded by: Philip de Barros and Joel Paulson *Date 6/10/97 Continuation Update

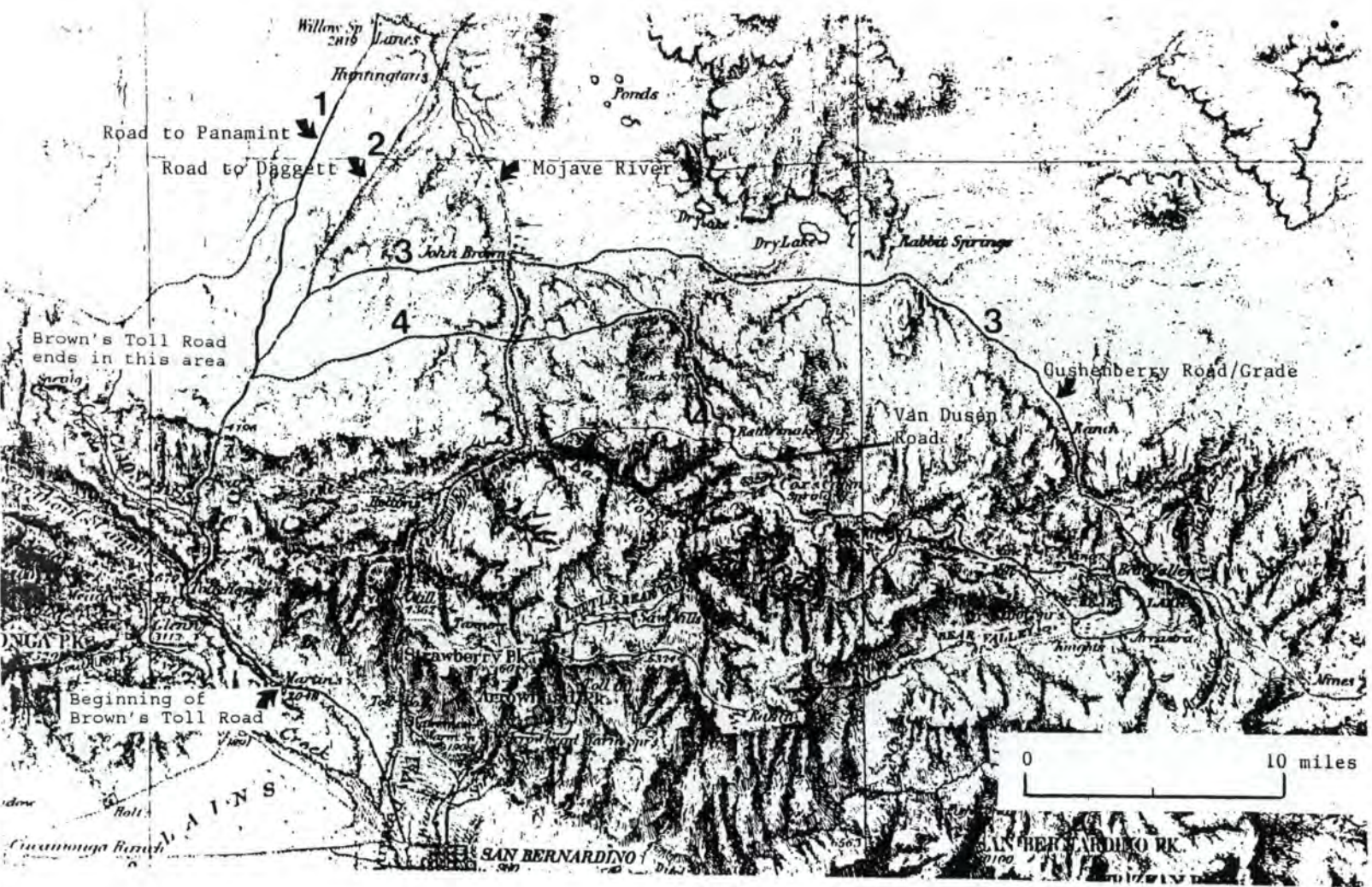


EAST HALF OF 1ST LT. GEORGE M. WHEELER'S 1878 ATLAS NO. 73, BASED ON SURVEYS FROM 1871-1878 FOR THE ARMY CORPS OF ENGINEERS (after Thompson and Thompson 1995:152). Shows broader context of Brown's Toll Road, including roads north from San Bernardino via Cajon summit area toward Panamint (San Bernardino Freight Road at north end of map) and Daggett.

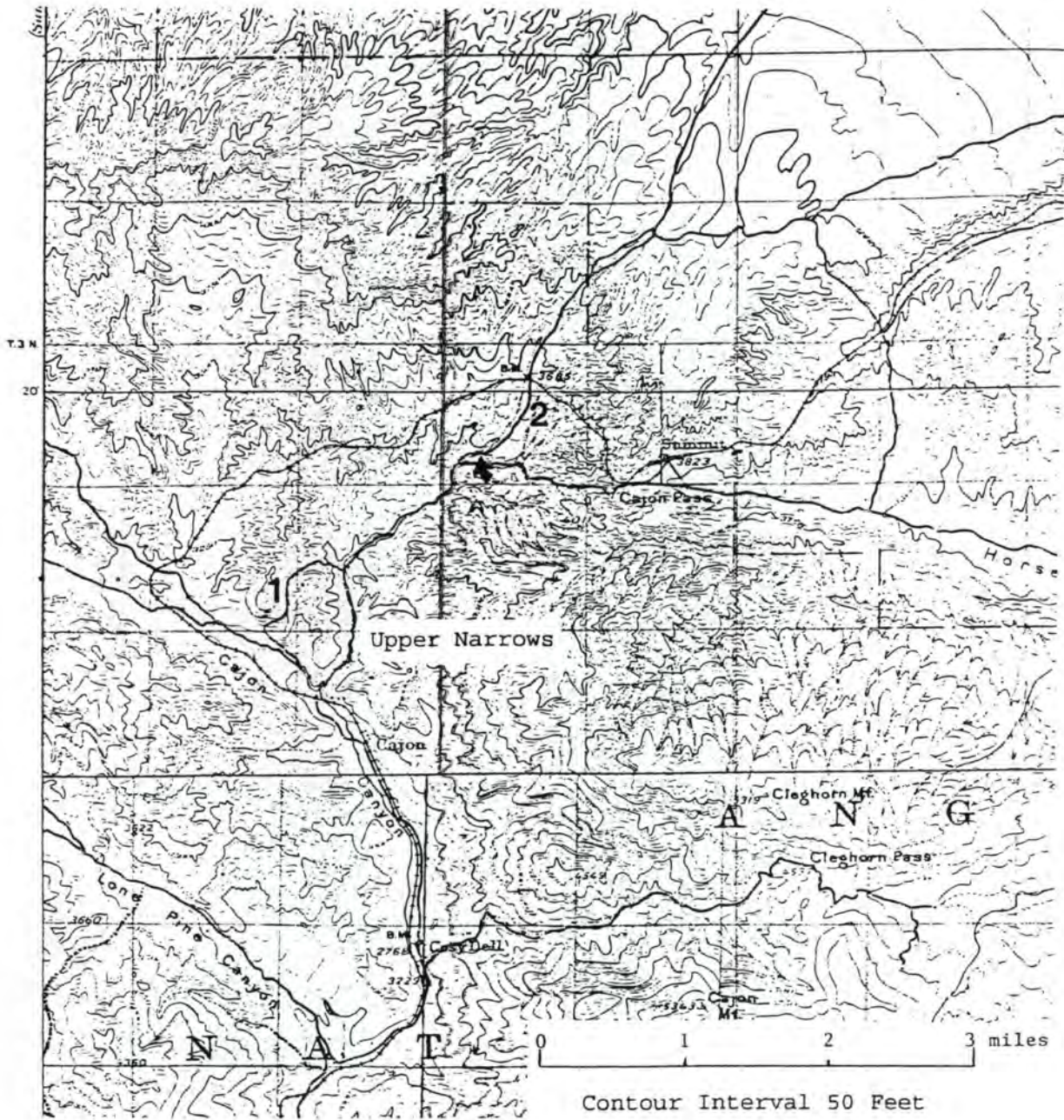
State of California — The Resources Agency
 DEPARTMENT OF PARKS AND RECREATION
CONTINUATION SHEET

Primary # PS6-004953
 HRI # _____
 Trinomial SBR-4253H

Page 13 of 15 *Resource Name or # (Assigned by recorder) _____
 *Recorded by: Philip de Barros and Joel Paulson *Date 6/10/97 Continuation Update



ENLARGED VERSION OF WHEELER'S ATLAS NO. 73. Shows the beginning of Brown's Toll Road at Martin's Ranch as well as the Lower Toll House and Fear's way station. Once the toll road passed the Cajon summit it linked up with roads heading (1) north toward Panamint via Lane's Crossing (Oro Grande) on the Mojave River, (2) NE towards Daggett via Huntington's Crossing (Victorville), (3) NE and east towards John Brown's Val Verde Ranch on the Mojave (east of Hesperia) and onwards toward Rabbit Springs in Lucerne Valley and southward up the Cushenberry Grade toward Bear Valley, and (4) east towards Rock Springs and the Van Dusen Road to the Holcomb Valley mines. According to Robinson (1989:51) Brown also built an extension of the road to his ranch. The precise termination of Brown's Toll Road is not known.



1902 USGS 15' HESPERIA QUAD SURVEYED IN 1898-1899. Shows county roads in Cajon and Crowder Canyon areas. Brown's Toll Road reverted to county status in 1882. By 1899 its route had been modified in several areas to avoid flood damage, notably: (1) an alternative route avoided the Upper Narrows, and (2) north of the route heading east through "Cajon Pass" toward Summit Valley, the road exited the wash onto a flat ridge or hogback. The arrow points to where the roadcut still exists that leads from the wash onto the hogback.

NOTE: These late 19th century changes are not part of Brown's Toll Road.

State of California - The Resources Agency
 DEPARTMENT OF PARKS AND RECREATION
LOCATION MAP

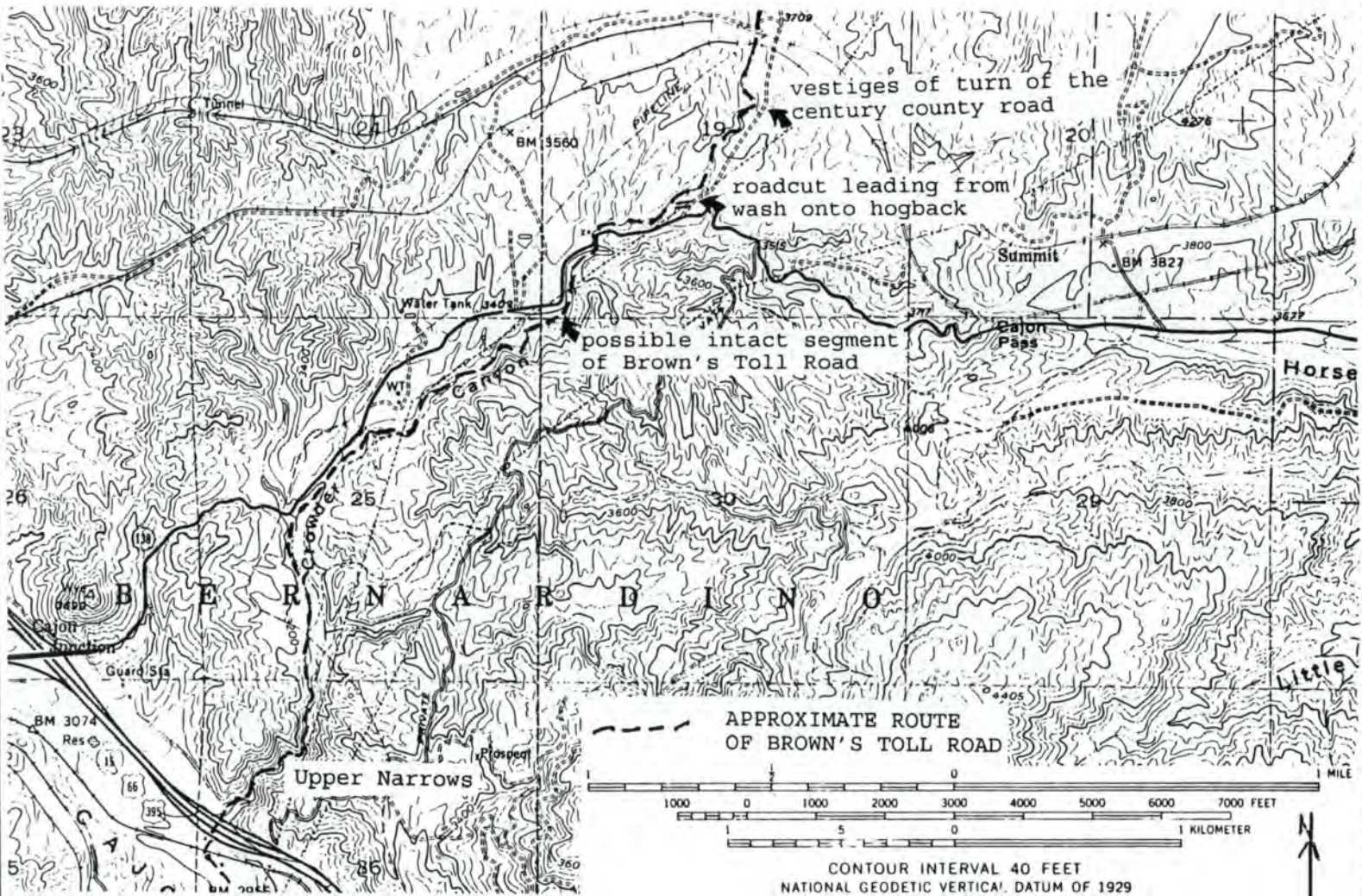
Primary # 730-004253
 HRI# _____
 Trinomial SBR-4253H

Page 15 of 15
 *Map Name: Cajon

*Resource Name or # (Assigned by recorder) _____
 *Scale: 1:24,000

*Date of map: 1956 (1988)

Portion of original route of Brown's Toll Road in Crowder Canyon & roadcut segment of late 19th c. variant of Brown's Toll Road after it reverted to San Bernardino County.



1956 (PHOTOREVISED 1988) USGS 7.5' CAJON QUADRANGLE SHOWING THE APPROXIMATE ROUTE OF BROWN'S TOLL ROAD THROUGH THE GENERAL PROJECT VICINITY (see reference in P11). After crossing Cajon Creek and entering the Upper Narrows, the road followed the north bank of Crowder Creek and at some point entered the creek as it approached the flat area in the NE 1/4 of Section 25. Thereafter, it followed the creekbed as it headed northeast through Section 19. Schroth and Yohe (1987, Addendum 1) believe they found an intact 100 m section situated about 5 m above the creekbed; however, it is more likely that this roadcut represents later county efforts to avoid periodic flooding. These efforts also included the creation of a roadcut which rerouted the former Brown's Toll Road onto the hogback in the late 19th century. This roadcut and associated hogback road were not part of Brown's Toll Road and have been recorded as a separate site.

P26-004253

SAN BERNARDINO COUNTY MUSEUM
Archaeological Site Record Form

SBCM # SBCM N643 H

Smithsonian # SBr 4253H

Site name Browns Toll Road County San Bernardino

USGS quad maps: Hesperia (1902) 15', Cajon, Baldy Mesa 7½'
sec 29, 28, 33, T4N R5W; sec 4, 5, 8, 17, 18, 19 T3N R5W
_____ of _____ of _____ of _____ of _____ of _____ of section _____

Twp. _____, Rng. _____, SB Base Meridian. Elevation 4120-3400'

Distance _____ along bearing _____ from _____

UTM grid #s or lat. and long. zone 11 457250 ME, 3796000 MN to 461420 ME, 3807350 MN

Site dimensions: area 6.5 miles depth _____

Site description, features, artifacts, owner, etc. The John Brown Toll Road was constructed in 1861 as a wagon road to promote trade and supply heavy equipment to Holcomb Valley mines. The upper toll house was in Crowder Canyon; from this toll house the road ran north over Summit through the SE¼ sec. 18 and into the NW¼ sec 17. It then ran to sec 33, where a branch ran NW to the NE¼ sec 29 to join the Salt Lake-Santa Fe trail. In sec 33 a pair of roads branched to the east (thru Hesperia) to Burtons Crossing or Stoddards Crossing (the latter further S or upstream) on the Mojave River N of Forks of Road. These roads were named the Van Dusen Road and ran east, then SE past Bowen's Ranch to Holcomb Valley in 1861.

Possibility of destruction _____

Other references Beattie & Beattie Heritage of the Valley, Beattie Historic Crossing Points ms

Informant _____ Address _____

Recorded by Robert E. Reynolds Date Sept 1980

Address SBCM

Remarks

Sketch artifacts, site location, and features on back

P26-004253

M O H A V E

B.M. 3740

B.M. 3522

← 45BR 4253

BROWNS TOLL ROAD
HESPERIA 15' QUAD (1902)

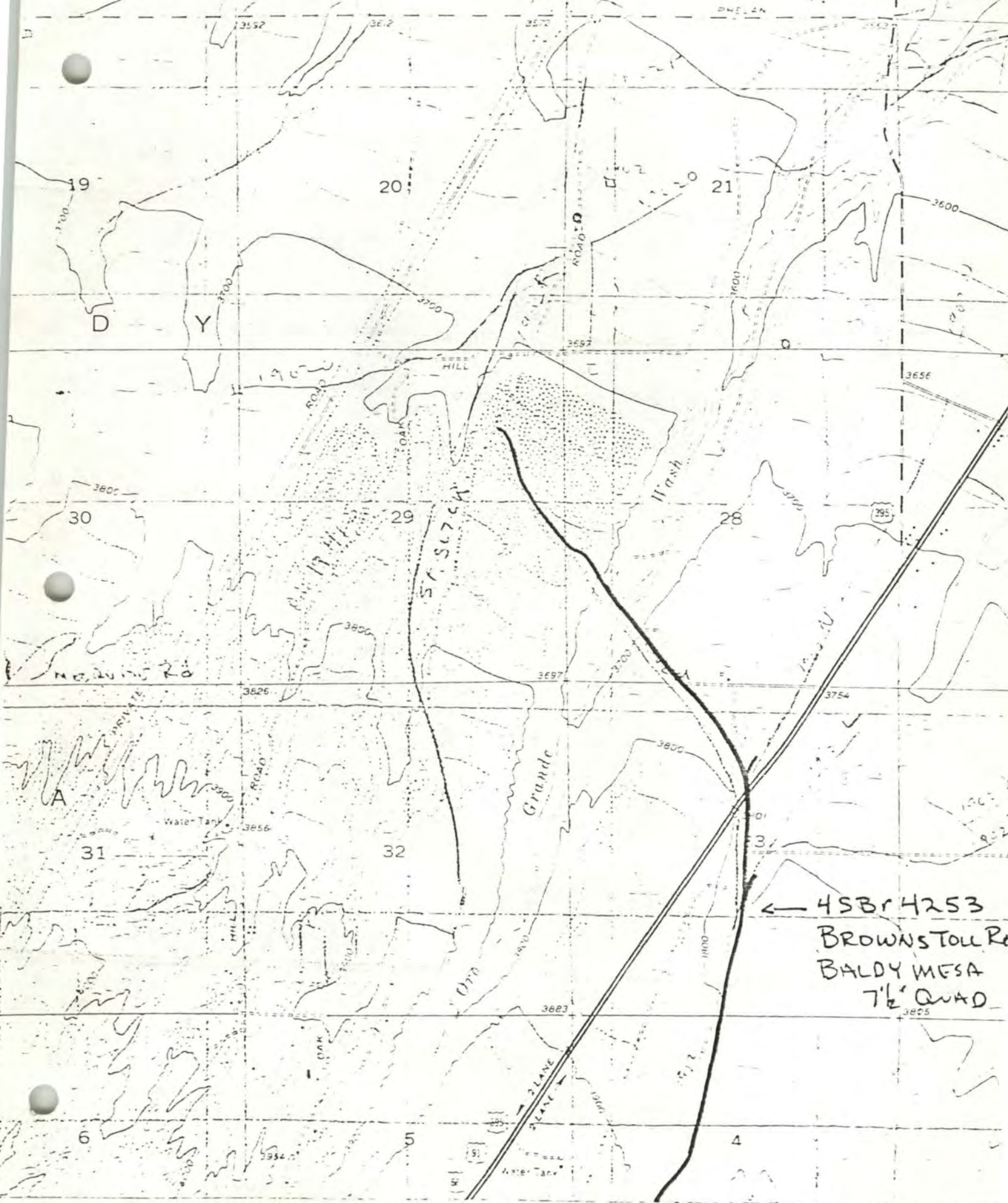
A N G E L

N I T I O

Horse Thief Ca



P. 86-004253



← 45Br4253
 BROWNS TOLL RD
 BALDY MESA
 7 1/2' QUAD

SCALE 1:24,000

P36004253

M E S T




4SBr 4253
Brown Toll Road




View of road NE from summit in section 17

4SBr 4253
Browns Toll Road



View SW of road from SW $\frac{1}{4}$ of section 17



View SW of road from summit of road in section 17

ADDENDUM TO CA-SBR-4253-H

A portion of what is believed to be the John Brown Toll Road was recently investigated following the viewing of an aerial photograph of a portion of Section 19, Township 3 North, Range 5 West. A section of a dirt road heavily overgrown with vegetation was found paralleling Highway 138 at a lower elevation (1021 m. a.s.l.) approximately 5 m. above the bed of the creek in the SW 1/4 of the SW 1/4 of the SW 1/4 of Section 19. The road segment is discernable for approximately 100 m., being cut off at both ends by wash-outs resulting from the flooding of the creek. Prior to its terminus at the north end, part of the road appears to have washed-out and was rebuilt approximately one meter higher up the slope. Two photographs were taken, both views to the southwest, and are attached herewith.

Feb-004253
SBR 4253-H



Westways

REG. U. S. PAT. OFFICE

Copyright 1938 by the Automobile Club of Southern California. No part of this magazine may be reprinted without specific permission.

JANUARY

1939

VOLUME 31
NUMBER 1



CONTENTS FOR JANUARY, 1939

| | Page |
|---|------------------------------------|
| COVER DESIGN..... | By Annette Honeywell |
| TIDES WEST..... | By Carey McWilliams 4 |
| SEEING CALIFORNIA WITH EDWARD WESTON: YOSEMITE UNDER SNOW | 6 |
| | Photographs by Edward Weston |
| TRAIL BLAZERS OF CAJON PASS..... | By Louisa Brown Waters 8 |
| LA PURÍSIMA LIVES AGAIN..... | By Johns Harrington 10 |
| DINING WITH R. L. S..... | By Idwal Jones 12 |
| SKIING..... | Verse by Grace Sayre 14 |
| | Photograph by Orville Logan Snider |
| ONLY 30,000 MILES—LIKE NEW..... | By H. W. Hanemann 15 |
| CULTURE FOR DESERT GATE..... | By Edith Letts Dunn 16 |
| BLACK ROSES AND WHITE MYSTERY..... | By R. DeWitt Miller 18 |
| THE JUDGE GETS HIS MAN..... | By Douglas S. Watson 20 |
| WESTWAYS' TRIP OF THE MONTH: DEATH VALLEY..... | 21 |
| | Cartograph by Lowell Butler |
| CALIFORNIA NAMES—A GAZETEER—CHAPTER I..... | 22 |
| FINE FOOD IN CALIFORNIA..... | 24 |
| WAYFARING DAYS AND NIGHTS..... | By Raul Rodriguez 28 |
| IN AND ABOUT THE HOUSE..... | By Henry Berrey III 30 |
| THE PASSING SHOW..... | By Don White 32 |
| ETC. BY THE EDITOR..... | 34 |

PHIL TOWNSEND HANNA
EDITOR AND GEN. MGR.

ARTHUR E. WELCH
ADVERTISING MANAGER

JOHN L. VON BLON
ASSOCIATE EDITOR

RAUL RODRIGUEZ
ASSOCIATE EDITOR

DILLON LAURITZEN
ART DIRECTOR

STANDISH L. MITCHELL
BUSINESS MANAGER

Westways is available to the general public as well as to members of the Club at the regular subscription price of \$1.00 a year

OFFICE OF PUBLICATION
9344 Wilshire Blvd., Beverly Hills, California

EDITORIAL AND EXECUTIVE OFFICES
2601 S. Figueroa St., Los Angeles
PHONE RICHMOND 3111

OWNED AND PUBLISHED MONTHLY BY THE AUTOMOBILE CLUB OF SOUTHERN CALIFORNIA

OFFICERS

HARRY J. BAUER, President
ALEXANDER B. MACBETH, First V.P.
HENRY W. KELLER, Second V.P.
STANDISH L. MITCHELL, Secretary and General Manager
RALPH REYNOLDS, Asst. Secretary
IVAN KELSO, Chief Counsel
CARL E. McSTAY, Field Secretary
E. E. EAST, Chief Engineer
JOHN J. SHEA, Auditor
HARVEY A. ALLEN, Mgr. Fin. Dept.

DIRECTORS

HARRY J. BAUER
ALEXANDER B. MACBETH
HENRY W. KELLER
A. C. B. A. L. C. H.
HARRY CHANDLER
W. L. VALENTINE
GEORGE M. WALLACE
HORACE G. MILLER
HENRY S. MACKAY, Jr.

ADVISORY BOARD

ALLEN F. NICHOLS, Los Angeles County (Eastern)
W. F. PRISK, Los Angeles County (Western)
S. R. BOWEN, Orange County (Southern)
SAM S. FORTER, San Diego County
J. B. GILL, San Bernardino County
DWIGHT MURPHY, Santa Barbara County
DICKSON F. MADDOX, Tulare County
FRANCIS H. THROOP, San Luis Obispo County
W. A. CHALFANT, Inyo-Mono Counties
C. E. FROUSE, Riverside County
ALFRED HARRELL, Kern County
MILTON M. TEAGUE, Ventura County

AUDITORS

Lybrand, Ross Brothers and Montgomery

SUBSCRIPTIONS

WESTWAYS, formerly Touring Topics, was entered as second-class matter February 27, 1928, at the post office at Beverly Hills, California, under the act of March 3, 1879. It was formerly entered March 8, 1913, at the post office in Los Angeles. Single copies: 20 cents. Subscription rates: \$1.00 per year.

OFFICES

Alhambra..... 15 S. Chapel Ave.
Anaheim..... 501 N. Los Angeles St.
Bakersfield..... 715 Union Ave.
Beverly Hills..... 7344 Wilshire Blvd.
Bishop..... 247 N. Main St.
El Centro..... 825 Main St.
Fullerton..... 423 N. Spadra Road
Glendale..... 400 S. Central Ave.
Highland Park..... 5107 N. Figueroa St.
Hollywood..... 6902 Sunset Blvd.
Huntington Park..... 2571 Zoo Ave.
Inglewood..... 401 S. La Brea Ave.
Long Beach..... 1157 American Ave.
Los Angeles..... 2201 S. Figueroa St.
Ontario..... 625 West A St.
Pasadena..... 888 E. Green St.
Pomona..... 811 W. Second St.
Porterville..... 715 N. Main St.
Redlands..... 430 E. State St.
Riverside..... 4010 Seventh St.
San Bernardino..... 1285 E. St.
San Diego..... 2100 Fourth Ave.
San Luis Obispo..... 1134 Monterey St.
San Pedro..... 1422 S. Pacific Ave.
Santa Ana..... 2719 N. Main St.
Santa Barbara..... 1301 Santa Barbara Ave.
Santa Maria..... 725 S. Broadway
Santa Monica..... 2122 Wilshire Blvd.
Tallahassee..... 520 North St.
Van Nuys..... 14531 Glimore St.
Ventura..... 1021 Thompson
Visalia..... 407 W. Main St.
Whittier..... 311 N. Greenleaf Ave.
Newark Div. Chamber of Commerce, Los Vegas


As the official publication of the Automobile Club of Southern California, WESTWAYS carries authorized notices and articles about the activities of the Club, but the Club assumes no responsibility for opinions of contributors on other subjects.

No club member is liable for any portion of the debts, liabilities or obligations of the Automobile Club of Southern California. [Section No. 605 California Civil Code.]

P26-004253

TRAIL BLAZERS

By Louisa Brown Waters



In the eastern portion of Horsethief Canyon signs still remain of the old Cajon Pass toll road, through which passed a long procession of Southland pioneers

GHOSTLY forms are marching through Cajon Pass. They are shades of covered wagons; of horseback riders; of ranchmen, stockmen and miners; of soldiers on their way to Camp Cady, far out in the desert country where Indians threatened every white man that passed through their domain.

They are completely invisible to motorists driving through the Pass at 40 or 50 miles an hour. In fact, I doubt if the present generation even suspects their existence. But they are plain to these eyes of mine that saw them all in the flesh three-quarters of a century ago when my father, John Brown, Senior, built and operated a toll road through this mountain gateway to Southern California.

In those days, just before Confederate guns were unlimbered at Fort Sumter, a wagon road through Cajon Pass was looked on as a daring enterprise. San Bernardino was a small village of adobe houses founded a few years previously by Mormon settlers from Utah. They had entered the valley over a route that passed near the present site of Crestline—a tortuous, narrow road that was little more than a wide trail. Another similar trail went through Cajon Pass.

Travel from the Eastern States was constantly increasing; homesteaders and

miners were beginning to take up land in the Mojave country. All of this brought about a demand for a good road across the mountain barrier that almost isolated Southern California from the rest of the United States. In those days, California didn't have a State highway system, the counties did very little maintenance work on local roads, and no public funds were available to finance the building of a road through Cajon Pass. In fact, the only way by which this project could be completed was through the work of private citizens.

My father had taken up a homestead on the Mojave River not far from the present site of Victorville, which he called Verde Ranch. I believe that the difficulty of hauling supplies out there gave him an inspiration for his most ambitious business venture—to build a toll road through Cajon Pass.

Two other men became associated with him in the enterprise. One of them was George L. Tucker, and the other was Judge Henry M. Willis, who did the necessary legal work to obtain a charter from the State legislature. This charter was granted on April 17, 1861, for a period of 20 years.

Before summer was over the Cajon Pass Toll Road was completed. It followed the highway's present alignment as far as

Blue Cut, about 15 miles north of San Bernardino, turned west across Cajon Creek for a mile or two, and then swung east over the stream at the point where Camp Cajon is now located, and entered The Narrows, a deep, winding gorge now called Horsethief Canyon. Our toll-house was located three miles farther east, on a tiny meadow where the road emerged from this defile.

By midsummer the road was ready for travel, and the Board of Supervisors, meeting on August 6, set the toll rates. Today, the clerk of the board can show you that old record in the minutes, written out in longhand as follows:

| | |
|------------------------------------|---------|
| "Man and horse....." | 25 cts. |
| Waggon and one span of horses..... | \$1.00 |
| Each additional span..... | 25 cts. |
| Loose stock, cattle or horse..... | 25 " |
| Pack animals..... | 25 " |
| Sheep..... | 3 " |
| Horse or cart and buggy..... | 50 " |

Not long after the road was opened for travel, father discovered that a few stockmen from out in the Mojave country were evading toll payment by driving their sheep or cattle over a trail some distance west of the gate, and entering the road at a point just beyond The Narrows. This matter was brought under control by establishing our "Lower Toll-House" near Blue Cut, where the road crossed Cajon Creek.

Now, with his enterprise fully organized and in operation, father had three principal duties. The first was to collect tolls from travelers; the second was that of keeping the road in good repair, especially after heavy rains; and the third was the necessity of keeping a weather eye open for hostile Indians.

Indians! That word could inspire terror in the hearts of San Bernardino citizens back in the 'sixties. Knowing that he was in a vulnerable position, father took precautions for self-defense. A high board fence was built around both toll-houses, and at the lower one, he dug a cave into an embankment, to be used as a refuge in case of attack.

Fortunately, all these precautions turned out to be unnecessary. The only trouble we had from Indian depredations was when eight of our best horses were stolen.



Typical of the conveyances that carried the traffic across Cajon Pass in toll road days are these two multi-mule teams, shown at Daggett with their mountainous loads of hay. C. C. Pierce photo

of C

As told to

Father present ment for ninth naire sent to h and complicat things, what had stolen thos all thought of

Although our dino, we child lower toll hou more fun. It stream of trav gate—horseb herds of catt wagons with six mules, and so Camp Cady on

One day we saw a horseman way he urged speed, we sone penced out in guess proved to gone on a bit of settlers, and cluding a spou mountains. In his horses to and all of us back to S time.

When we re dino was boile zens' army of cruited, and muskets, horse able form of w tions to go out riors. A few d hostile camp in Valley. The tr ing, and took Springs. In the number of b wounded, but learn the exact warriors carried when they find last serious Indi dino County.

Some time call the exact place which emment in the valley Monday, leadin

P86-001753

ERS

Waters

th of San
ross Cajon
then swung
point where
and entered
gorge now
toll-house
east, on a
and emerged

as ready for
Supervisors,
toll rates.
can show
ates, written

- 25 cts.
- ros. \$1.00
- 25 cts.
- 25 "
- 25 "
- 3 "
- 50 " "

opened for
a few stock-
country were
driving their
ome distance
the road at
arrows. This
control by
"House" near
rossed Cajon

lly organized
d three prin-
o collect tolls
was that of
air, especially
third was the
her eye open

inspire terror
rdino citizens
g that he was
her took pre-
A high board
th toll-houses,
g a cave into
as a refuge in

utions turned
only trouble
edations was
were stolen.

of CAJON PASS

As told to PHILIP JOHNSTON

Father presented a claim to the government for reimbursement, but the questionnaire sent to him by officials was so long and complicated (it asked, among other things, what day and hour the Indians had stolen those horses!) that he gave up all thought of indemnity from Uncle Sam.


Although our home was in San Bernardino, we children preferred to stay at the lower toll house, where we could have more fun. It was exciting to watch the stream of travel going past through the gate—horseback riders, stockmen with herds of cattle or sheep, big covered wagons with six or eight oxen or as many mules, and soldiers bound to or from Camp Cady on the Mojave River.

One day we looked up the road and saw a horseman approaching. From the way he urged his tired mount to utmost speed, we sensed that something had happened out in the desert country. Our guess proved to be correct. Indians had gone on a big rampage, killed a number of settlers, and burned several houses, including a quartz mill on the edge of the mountains. In great haste, father hitched his horses to the wagon, loaded mother and all of us children into it, and took us back to San Bernardino in record time.

When we reached home, San Bernardino was boiling with excitement. A citizens' army of volunteers was being recruited, and men with hunting rifles, army muskets, horse-pistols, and every conceivable form of weapon, was making preparations to go out and chastise the red warriors. A few days later, they located the hostile camp in the east end of Lucerne Valley. The Indians saw them approaching, and took up a position near Rabbit Springs. In the battle that followed, a number of Indians were killed and wounded, but our men were unable to learn the exact number, as the retreating warriors carried their casualties away when they finally retreated. This was the last serious Indian trouble in San Bernardino County.

Some time after this affair—I can't recall the exact date—another event took place which created a great deal of excitement in the valley. One evening, Captain Monday, leading a troop of cavalry from

Here is the Cajon Pass immigrant route as it appears today—an up-to-date 45-mile-an-hour highway paralleled by the steel of transcontinental railway lines



Camp Cady, passed through the toll-gate in search of two deserters. He told us that the men were desperate, and had vowed to resist capture even at the cost of their lives.

The next day, Captain Monday and his force returned with the two deserters. They had been overtaken at Prothero's ranch, at the foot of the mountains. In the fight that followed, one was killed, and the other badly wounded. After spending that night at our toll-house, the captain set out the following morning for Fort Drumm at Wilmington, with the corpse roped on the back of a horse, and the wounded man on a stretcher. We never heard if this man recovered.

It was only on rare occasions that our experience at the toll-house was marked by excitement or tragedy. I remember it mostly for our good times up there; for the parties we had in front of the roaring fireplace with friends from town, and from the wilderness beyond the mountains. But most vividly of all, I recollect the swimming at the toll-house. Such a remark may sound a bit far-fetched to one who knows only the boulder-strewn, desert bed of Cajon Creek today. But it is a matter of historic record that we had a good swimming-hole up there. Father and the boys hitched a span of mules to a


scraper, and scooped out a deep hollow near the creek, and then turned the water into it. This formed a pool in which we could splash around, and even practice the "breast stroke." Ladies from San Bernardino—even those who were fairly high in local society—used to delight in going up there to take a dip. They would put on old dresses of gingham or calico; long, flowing garments that dragged on the ground as they walked, and then plunge into the water and splash around like porpoises. I believe the type of garment they wore on these occasions should be called "the original California bathing suit"!

In 1875 father leased the toll-road to John J. Driggers. Four years later, it was taken over by Tay and Laurence, who operated it until 1881 when the charter expired, and it became property of the county.

Since those pioneer days in Cajon Pass, I have watched San Bernardino grow from a village to a respectable-sized city. There has been comedy, tragedy, and long years of hard work that make up the average human life. But to me, the highlight of all these experiences is the time when I sat in a ringside seat by the toll-road, and saw the procession of empire-builders march into Southern California.



Predecessors of the automobiles, trains, buses and airplanes that nowadays follow the same general route of the pioneers were outfits like this—a twelve-horse rig, 1898 model. Pierce photo



ARCHAEOLOGICAL SITE SURVEY RECORD
(McKenna et al., Whittier, CA)

PERMANENT TRINOMIAL: CA-SBR-4253-H
TEMPORARY SITE NO.: _____
AGENCY DESIGNATION: _____

Page 1 of 1

(Current Conditions Addendum)

CA-SBR-4253H: CA-SBR-4253H identifies the historic Brown's Toll Road (Westways Magazine 1939). Recorded by Reynolds in 1980, this road was also referred to as both PSBR-5H and SBCM-4643. Brown's Toll Road ran through the Cajon Pass, connecting the various houses/complexes of the late 1870s (Crawford 1874) and servicing the areas between San Bernardino and Victorville. Swisher (1958) noted that this alignment was also known as the Cajon Pass Toll Road, and reported that the original road was completely destroyed in the flooding of 1938. In ca. 1958, Swisher indicated that only the old names were remembered; the physical remains long gone.

Contrary to Swisher's comments, Reynolds reported a portion of the road still intact, but in an areas outside the current project A.P.E. In 1987, a short portion of what was believed to be part of the road was identified in an area five meters above the Cajon Creek bed and paralleling Highway 138.

Plotting of known locations for remnants of the Brown/Cajon Toll road indicate that an existing jeep trail currently runs along the old road alignment; located to the east of Interstate 15 and continuing towards the project area at Interstate 15. The existing railroad alignment is located on the western end of this road and may have interrupted its continuation to the creek-side portion noted earlier. In any case, no evidence of this alignment was identified within the current project area.

McKenna at al. has determined that, although portions of the historic Brown's Toll Road may still be present in San Bernardino County, no portion of the road is evident within the proposed A.P.E. for the Cajon Pipeline. Therefore, eligibility of this resource has been deferred until such a time as a portion of the road has actually been defined. In the case of the current A.P.E., there is no definable portion of the resource, so the area associated with the current A.P.E. (where no evidence is present) should be considered a non-contributing element of the overall resource, which may still be considered eligible in some other area of the County. No further studies are warranted at this time.

SAN BERNARDINO COUNTY MUSEUM
Archaeological Site Record Form

426004260
SBCM # 4650

Smithsonian #SBr 4260

Site name Oak Hill #1 County San Bernardino

USGS quad maps: _____ 15', Baldy Mesa _____ 7½'

_____ of _____ of _____ of _____ of center of SW¼ of section 32

Twp. 4N, Rng. 5W, _____ SB Base Meridian. Elevation 3900-3920'

Distance 1800' along bearing N45°E from SW corner sec. 32

UTM grid #s or lat. and long. SW cor. 4604700E, 3804670 MN; NE4607400E, 3805000 MN;
SE cor. 4604700E, 3804670 MN; SE4607400E, 3804670 MN

Site dimensions: area 1300' N-S x 600' E-W depth _____

Site description, features, artifacts, owner, etc. Site runs along E edge of terrace between 2 washes which are W of Oro Grande Wash. Site is W of Salt Lake Santa Fe Trail and may have been associated with aboriginal trade, note obsidian presence. Artifacts and debitage include: 2 scraper planes of Sidewinder meta-volcanic rock, 3 quartz scraper planes, scrapers of metavolcanic porphyry and agate, utilized quartz flake, 2 manos, 1 each of quartzite and quartz monzonite, fire burnt rocks, red exterior and black interior. Flakes of quartzite, Sidewinder metavolcanics, quartz, jasper, and a core of flow-banded metavolcanic rock. A 1 m x 2 m test pit was put in to determine if subsurface resources were present. It was located 33.5 m S of a red "T" B r/w stake at the N end of the site, 1 m E of the waterline r/w. Surface: 3 flakes of obsidian, jasper breccia and quartz. 0-10 cm: no cultural resources in sandy loam. 10-15 cm: orange-buff Pleistocene alluvium, no cultural resources.

Possibility of destruction by Zone J waterline

Other references _____

Informant _____ Address _____

Recorded by Robert E. Reynolds Date Sept. 1980

Address SBCM

Remarks A piece of gneiss with red "paint" or red ocher was located on the surface about 7 meters S of the test unit.

Sketch artifacts, site location, and features on back

36004260



anch

PHELAN

A L D Y

Fish Ranch

45Br4259

45Br4261


45Br4260
OAK HILL 1
BALDY MESA 7 1/2 QUAD

E S A


SCALE 1:24,000

U.S. GEOLOGICAL SURVEY
SAN BERNARDINO COUNTY

4SBr 4260
Oak Hill #1




Two-sided quartz monzonite mano fragment




Green-gray metavolcanic scraper plane

4SBr 4260
Oak Hill #1




Fine-grained one-sided quartzite mano and fire-reduced hearth rocks



Metavolcanic porphyry scraper or blade and utilized quartzite flake


P36-004260

4SBr 4260
Oak Hill #1




Agate scraper, jasper flake, quartz flake, and metavolcanic core

4SBr 4260
Oak Hill #1



View northwest of site with scraper in mid-ground




Quartzite scraper plane

4SBr 4260
Oak Hill #1

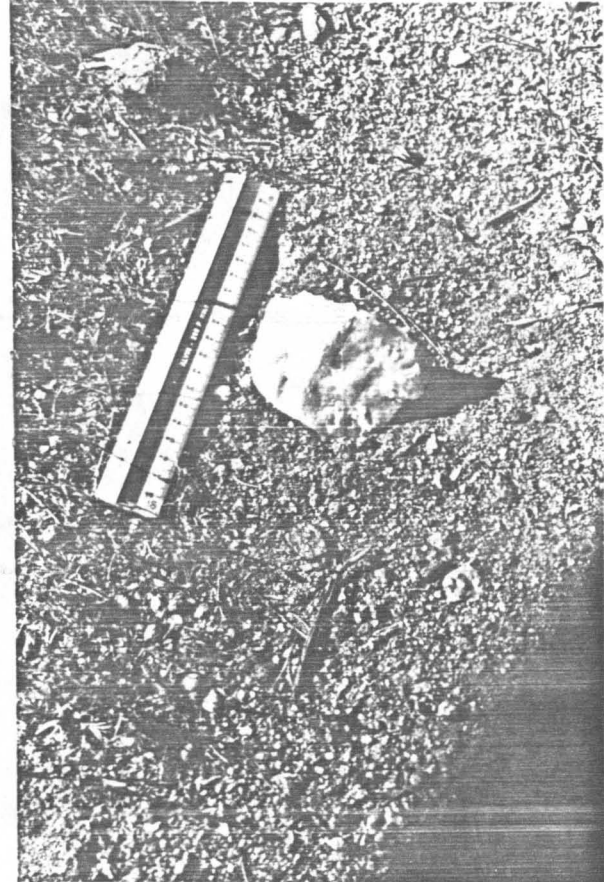
4260004260



Quartz scraper plane

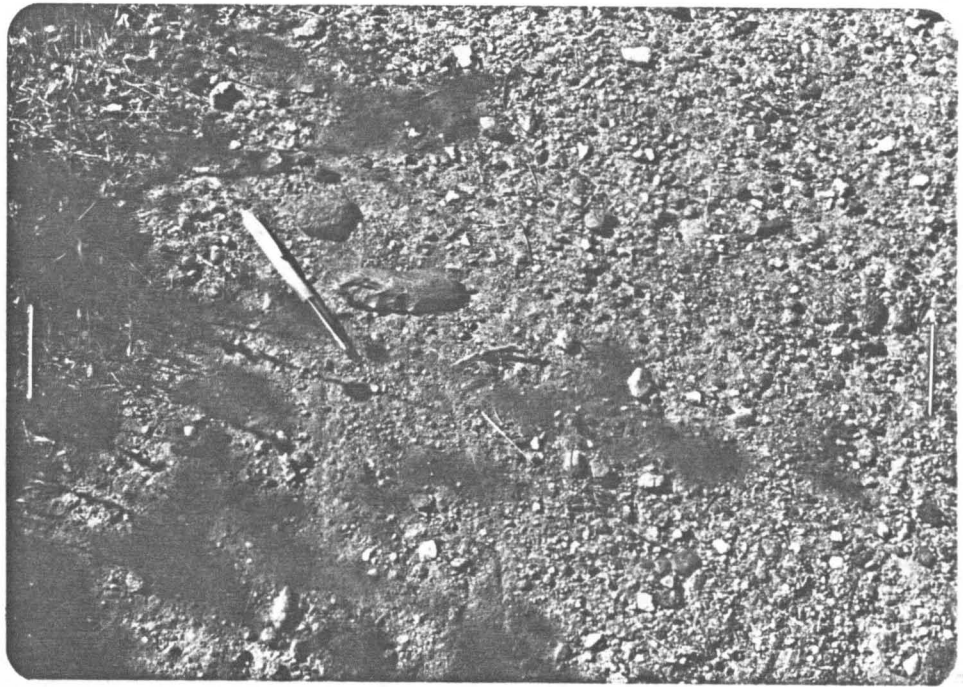



Quartz scraper plane S



SBr 4260
OAK HILL 1

P86-004260



1043698

7/12

State of California--The Resources Agency
DEPARTMENT OF PARKS AND RECREATION
CONTINUATION SHEET

Primary # 36-004262 (Update)

HRI # _____

Trinomial CA-SBR-4262H (Update)

Page 1 of 2

Resource name or # (Assigned by recorder) _____

Recorded by Daniel Ballester *Date March, 2007 Continuation Update
Affiliation: CRM TECH, Riverside Project No: CRM TECH 1949A

A small portion of Site CA-SBR-4262H was re-visited in March 2007, during a historical/archaeological resources survey for a proposed road realignment project (see p. 2). The field survey revealed the presence of a dirt road at the reported location, although it appears modern and retains no identifiable characteristics to suggest that it is a historic-era road.

Report Citation:

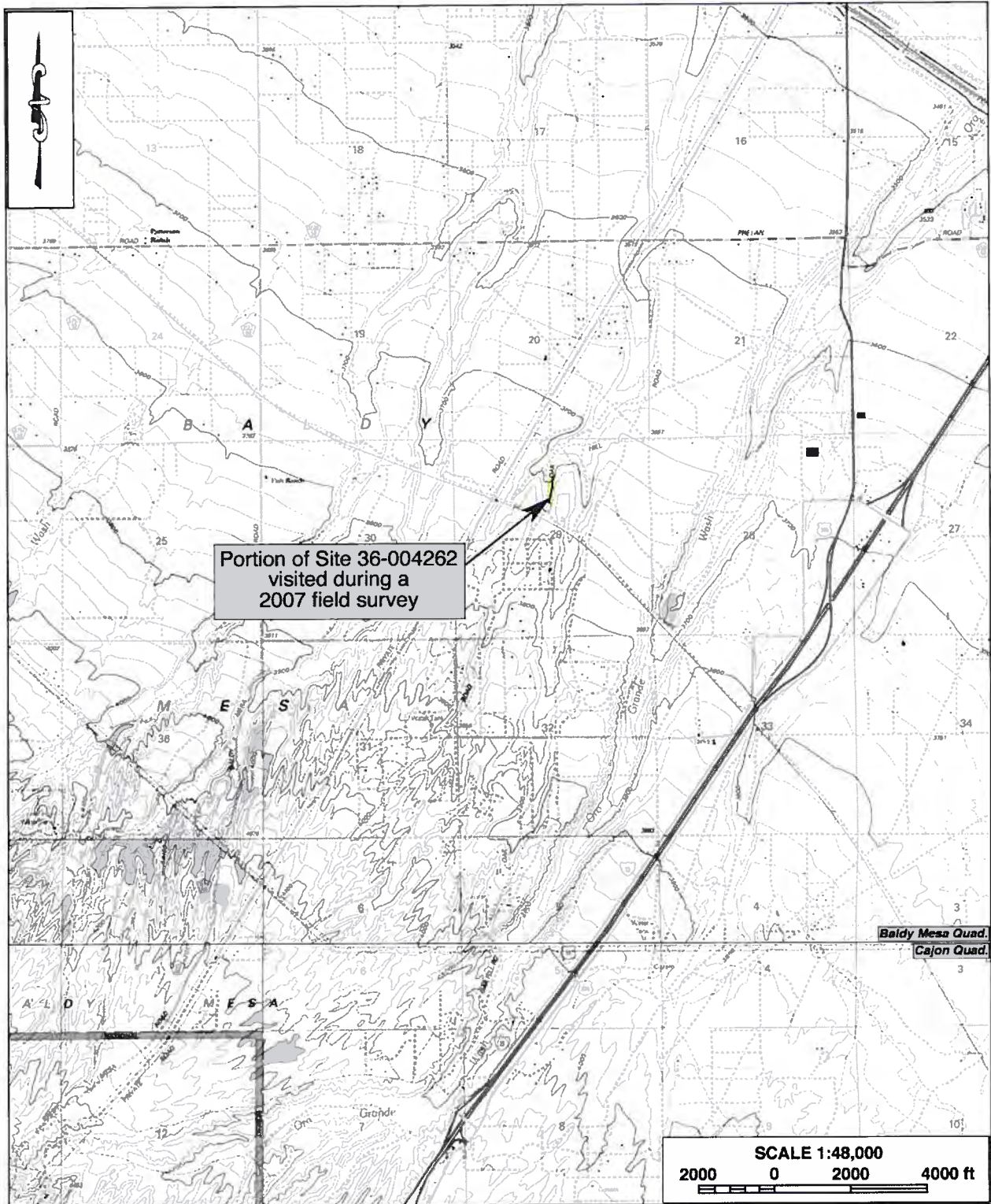
Smallwood, Josh, Daniel Ballester, and Laura H. Shaker
2007 Historical/Archaeological Resources Survey Report, U.S. Highway 395
Realignment EIR, Victor Valley Area, San Bernardino County, California. On
file, Archaeological Information Center, San Bernardino County Museum, Redlands.

USGS Baldy Mesa

*Map Name: Baldy Mesa, Calif.

*Scale: 1:24,000 (reduced)

*Date of Map: 1996



ARCHAEOLOGICAL SITE RECORD
Archaeological Research Unit
University of California
Riverside, CA 92521

Supplement?: Yes
Permanent Trinomial: CA-SBR-4262-H
Temporary Designation: ARU 1184-1
aka Oak Hill Road

Page 1 of 3

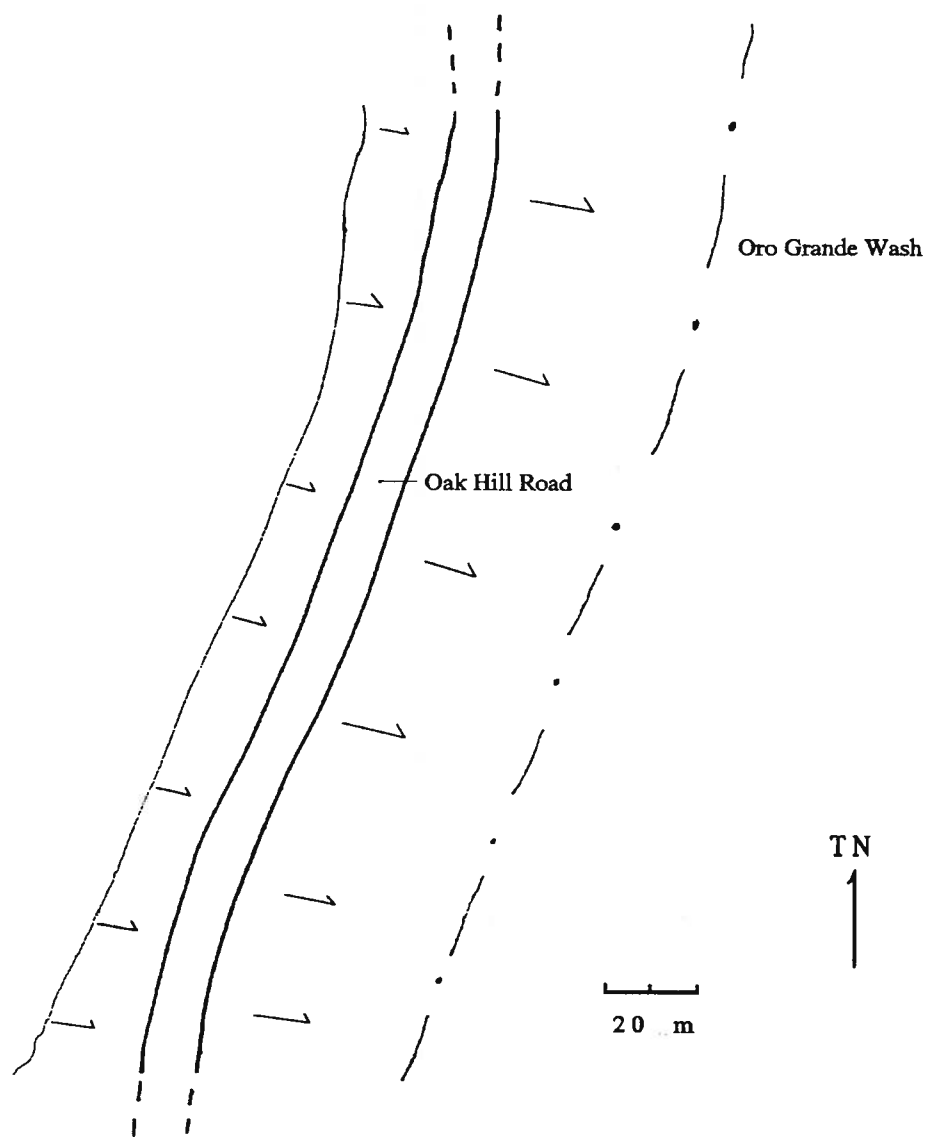
1. County: San Bernardino
2. USGS Quad: Cajon, Calif. dated 1956 photorevised 1968 & 1973
3. UTM Coordinates: Zone 11: 460390 to 460460 mE, 3803110 to 3803350 mN
4. Twp. 3N.; Rng. 5W.; SBBM, NE1/4 of SW1/4 of SW1/4 of Section 5
5. Map Coordinates: 21.5 to 12 mmS and 264.5 to 267 mmE
6. Elevation: 3920 ft. above sea level
7. Location: Take Interstate 215 north, exit on Oak Hill Road. Go west over the Interstate. The southwest corner of the subject property is about 50 feet north of the intersection of Jenny and Oak Hill Roads.
8. Prehistoric: Historic: XX Protohistoric:
9. Site Description: Rural community road; recently regraded; unpaved along subject property, but paved on either side.
10. Area: N/A m (N/S) x N/A m (E/W); N/A Square meters.
Method of Determination:
11. Depth: N/A
12. Features: road
13. Artifacts: none encountered
14. Non-artifactual Constituents: none
15. Date Recorded: May 4, 1992 (update)
16. Recorder: B. Love & M. Hogan
17. Affiliation and Address: Archaeological Research Unit, U C Riverside
18. Human Remains: none
19. Site Integrity: low
20. Nearest Water: Oro Grande Wash — 25 to 50 ft to the east of the road.
21. Vegetation Community (site vicinity): Scrub oak, Joshua trees, and sage.
22. Vegetation (on site): none
23. Soil: sandy, gravelly.
24. Surrounding Soil: sand, gravel
25. Geology: N/A
26. Landform: wash
27. Slope: gentle slope, rising to north
28. Exposure: open
29. Landowner and Address: public road
30. Remarks: this section of the road had recently been regraded. The road to the north and south was paved.
31. References: B. Love, Cultural Resources Assessment, Tentative Parcel 14082 Located in the Oro Grande Wash, North of Cajon Summit in San Bernardino County, California, 1992.
32. Name of Project: UCRARU # 1184, same as No. 31.
33. Type of Investigation: Phase I, survey
34. Site Accession Number: N/A Curated at: N/A
35. Photos: 1 35mm black and white Taken by: B. Love
36. Photo Accession #: N/A
On File at: copy included in report cited in No. 31, above.

P2600426C

ARCHAEOLOGICAL SITE MAP

Permanent Trinomial: CA-SBR-4262-H
mo/yr: May 1992
Temp. Designation: ARU 1184-1
USGS Map: Cajon, Calif. 7.5' series
Recorder: B. Love & M. Hogan

Page 2 of 3

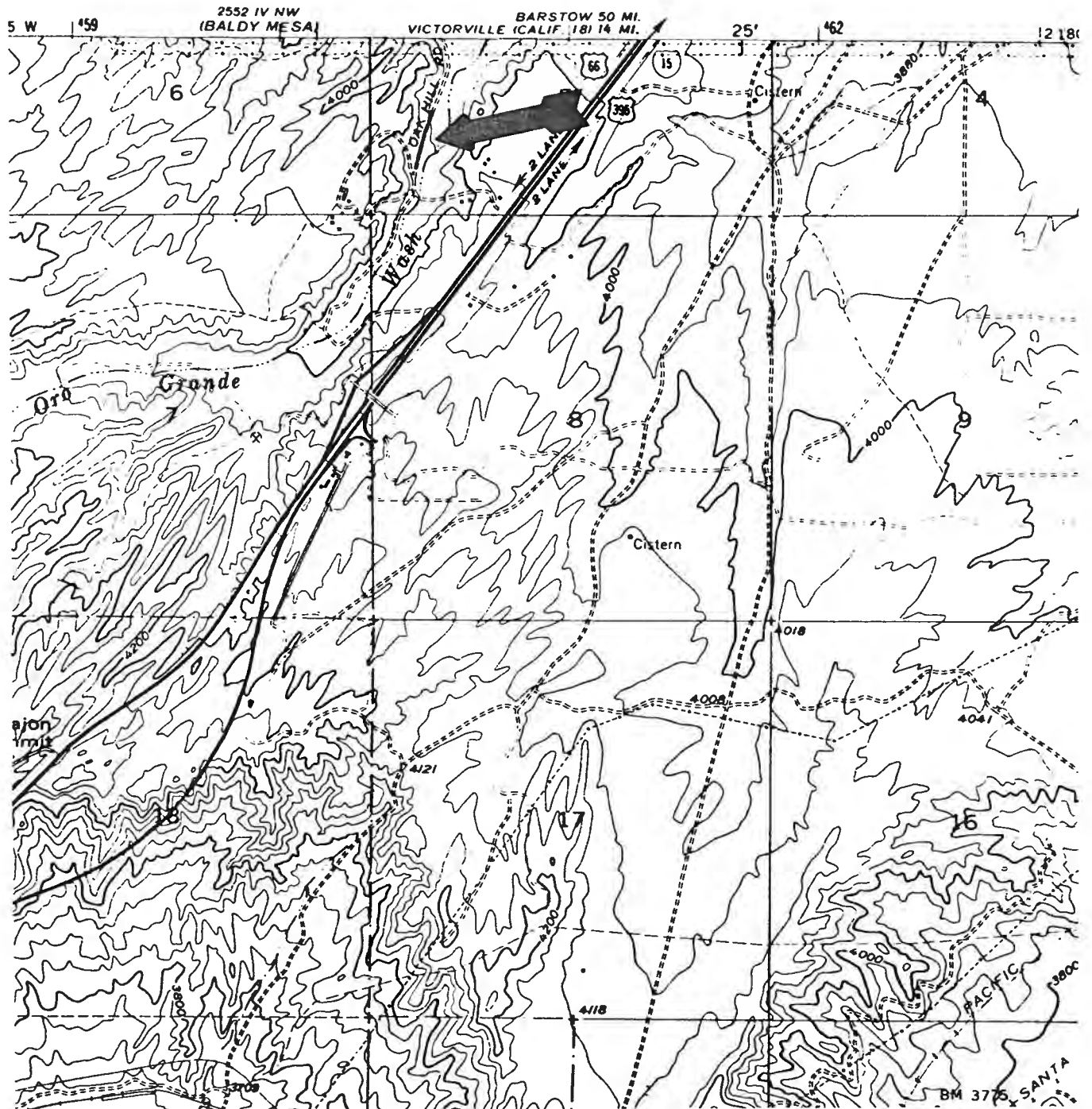


P25004262

ARCHAEOLOGICAL SITE LOCATION MAP

Permanent Trinomial: CA-SBR-4262-H
mo/yr: May 1992
Temp. Designation: ARU 1184-1
USGS Map: Cajon, Calif. 7.5' series
Recorder: B. Love & M. Hogan

Page 3 of 3



(1332)

ARCHAEOLOGICAL SITE RECORD
 Archaeological Research Unit
 University of California
 Riverside, CA 92521

Supplement?: Yes
 Permanent Trinomial: CA-SBR-4262H
 Temporary Designation:

Page 1 of 3

1. County: San Bernardino
2. USGS Quad: Baldy Mesa dated 1956 photorevised 1980
3. UTM Coordinates: Zone 11: 460600 mE, 3804380 mN
 460600 mE, 3804500 mN
4. Twp. 3N.; Rng. 5W.; SBBM, N center of NW 1/4 Section 5
5. Map Coordinates: mmS mmE 6. Elevation: 3900 ft
7. Location: Oak Hill road, 0.7 miles west of I-15 in Baldy Mesa.
8. Prehistoric: Historic: x Protohistoric:
9. Site Description: Historic road, currently used by residents as dirt road.
 Has been graded and widened, obliterating original road.
10. Area: 330 m long
 Method of Determination: measuring from the map
11. Depth: n/a
12. Features: n/a
13. Artifacts: n/a
14. Non-artifactual Constituents: n/a
15. Date Recorded: April 3, 1992
16. Recorder: Ayşe Taşkıran, Nicki Rorive
17. Affiliation and Address: Archaeological Research Unit, U C Riverside
18. Human Remains: n/a
19. Site Integrity: good
20. Nearest Water: seasonal drainage runs NE-SW, 500 m east.
21. Vegetation Community (site vicinity): Creosote bush scrub
22. Vegetation (on site): n/a
23. Soil: sandy silt
24. Surrounding Soil: same
25. Geology: granite, sandstone.
26. Landform: slope
27. Slope: 10%
28. Exposure: open
29. Landowner and Address: n/a
30. Remarks:
31. References: Ornduff, R. 1974. California Plant Life. Berkeley, University of California Press.
 Taşkıran, A. 1992. Cultural Resources Assessment: Tentative Parcel 13982 Located in the Baldy Mesa Area of San Bernardino County, California
32. Name of Project: UCRARU #1181.
33. Type of Investigation: Survey
34. Site Accession Number: n/a
35. Photos: yes
36. Photo Accession #: n/a

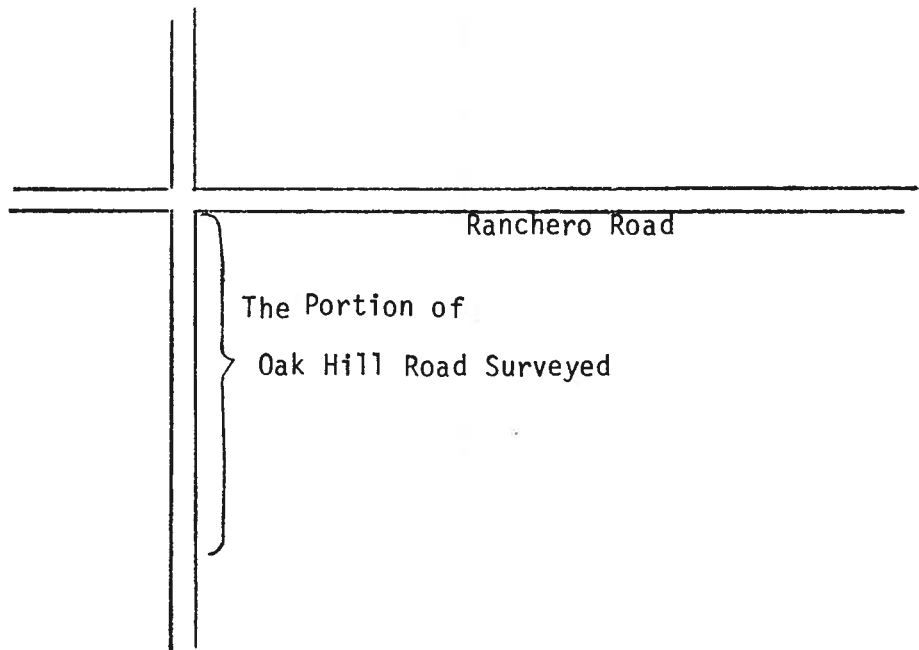
Curated at: n/a
 Taken by: Ayşe Taşkıran
 On File at: UCRARU #1181

P36-004262

ARCHAEOLOGICAL SITE MAP

Permanent Trinomial: CA-SBR-4262H
mo/yr: April, 1992
Temp. Designation:
USGS Map: Baldy Mesa 7.5'
Recorder: Ayşe Taşkıran

Page 2 of 3



0 25 50 75 m.

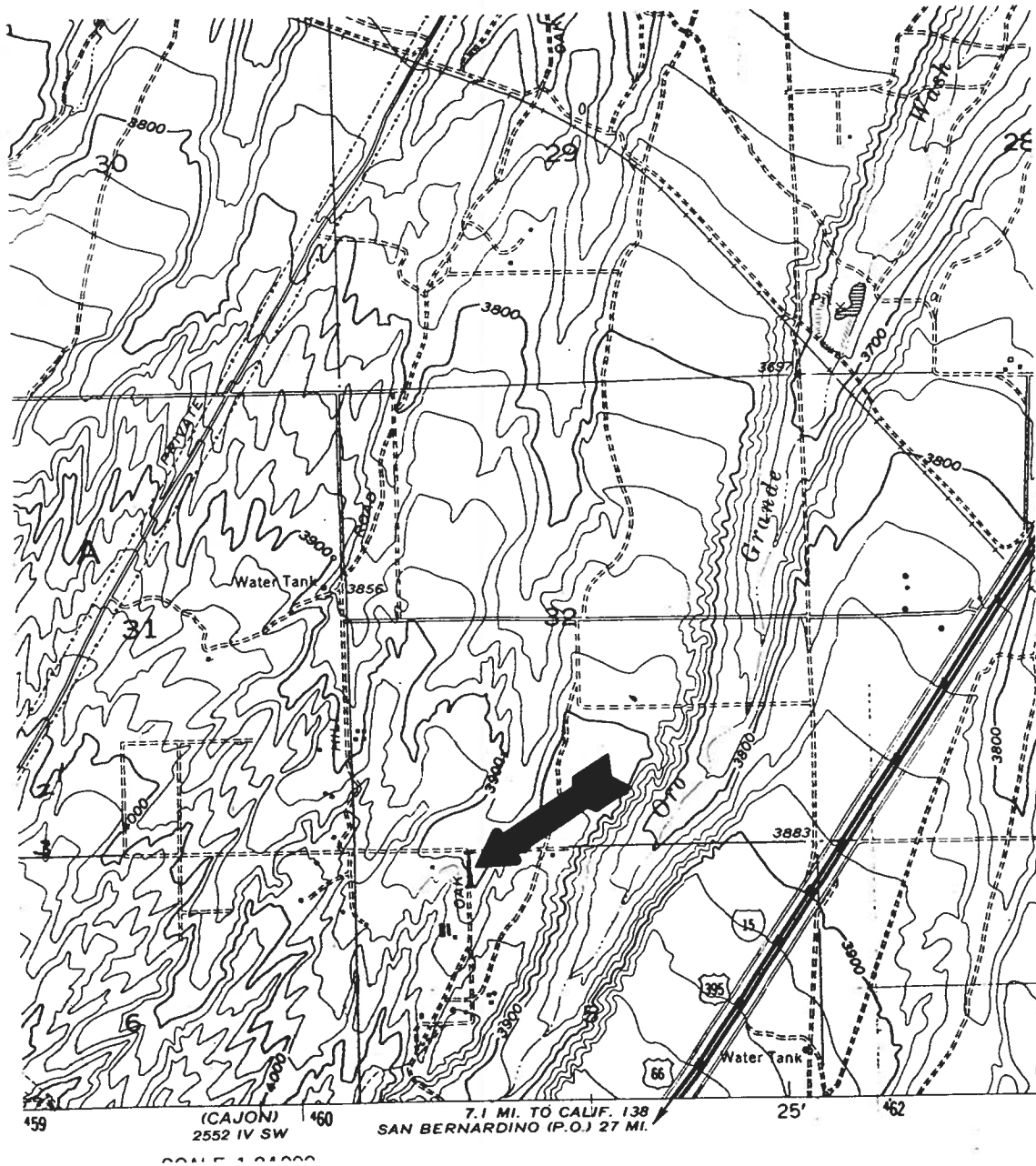


92504201

ARCHAEOLOGICAL SITE LOCATION MAP

Permanent Trinomial: CA-SBR-4262H
mo/yr: April, 1992
Temp. Designation:
USGS Map: Baldy Mesa 7.5'
Recorder: Ayşe Taşkıran

Page 3 of 3



P26004262

SAN BERNARDINO COUNTY MUSEUM
Archaeological Site Record Form

SBCM # 4652 H

Smithsonian # SBr 4262 H

Site name Oak Hill Road County San Bernardino

USGS quad maps: Hesperia (1902) 15', Baldy Mesa, Cajon 7½'
sec 20, 21, 29, 31, 32 T4N R5W, sec 5, 7, 8, T3N R5W
_____ of _____ of _____ of _____ of _____ of _____ of section _____

Twp. _____, Rng. _____, SB Base Meridian. Elevation 3640-4060'

Distance _____ along bearing _____ from _____

UTM grid #s or lat. and long. zone 11 461800 ME, 3808230 MN to
460450 ME, 3802550 MN

Site dimensions: area 4 miles depth _____

Site description, features, artifacts, owner, etc. _____

Oak Hill Road runs from Cajon Summit north, occasionally along section lines,
to an intersection with the Salt Lake-Santa Fe Trail, which runs subparallel
to the east. It may have been developed after 1900 to provide access to
residences and ranches in secs 31 and 32, T4N R5W and sec. 5, T3N R5W. The
road appears on the Hesperia (1941) AMS 15' quad. Portions of the road are
now preserved within fenced private land; fencing has changed traffic patterns
and left other portions unused.

Possibility of destruction _____

Other references _____

Informant _____ Address _____

Recorded by Robert E. Reynolds Date Sept. 1980

Address SBCM

Remarks _____

Sketch artifacts, site location, and features on back

FB6 004267

Patterson Ranch

Warner Ranch

Fish Ranch

White Ranch

45BR 4262
OKK HILL ROAD
HESPERIA 15' Q 40
(1941) →

BALDY
MESA

800

805

800

Sells
ranch

Whitlock Ranch

CAJON SUMMIT
LOOKOUT

Cajon Summit

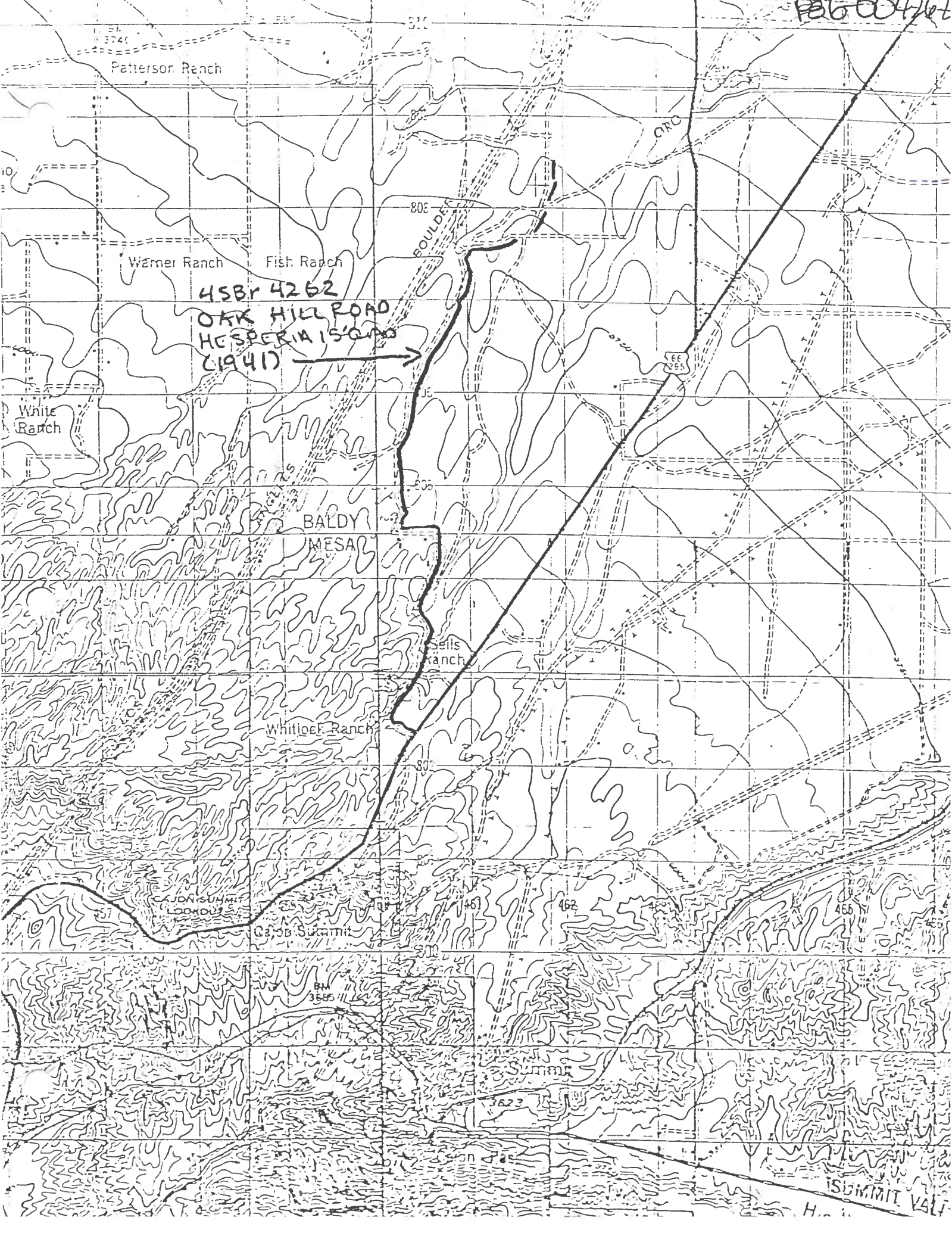
BM
3655

Summit

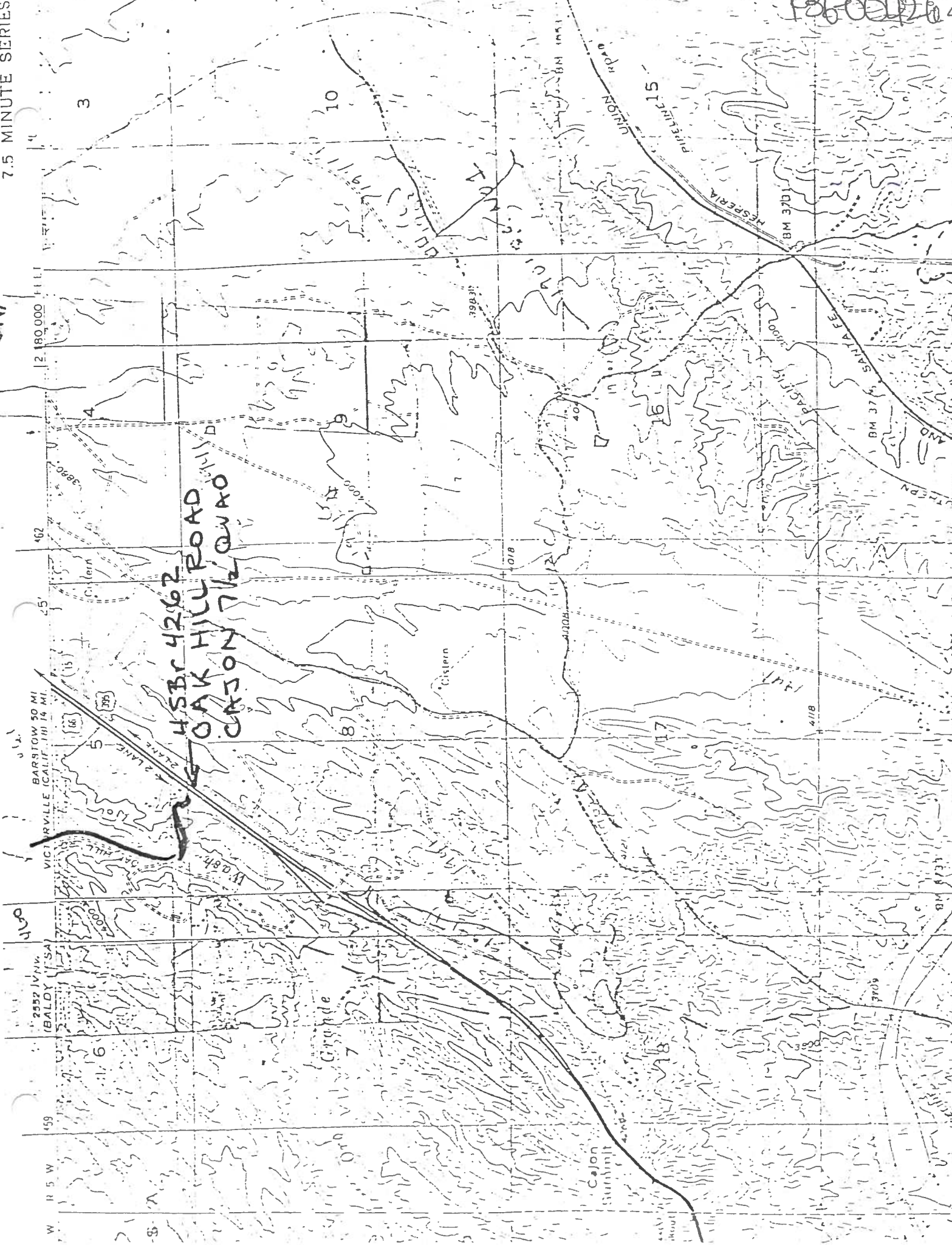
3623

SUMMIT VALLEY

H.



18600012



HSR 4262
 OAK HILL ROAD
 CAJON 7 1/2 QUAD

BARSTOW 50 MI
 VICTORVILLE (CALIF.) 14 MI

462

1:280,000

459

2552 J.V.N.W. (BALDY) SA

R 5 W

25'

15

6

7

8

9

10

11

12

13

14

15

16

17

18

19

20

21

22

23

24

25

26

27

28

29

30

31

32

33

34

35

36

37

38

39

40

41

42

43

44

45

46

47

48

49

50

51

52

53

54

55

56

57

58

59

60

61

62

63

64

65

66

67

68

69

70

71

72

73

74

75

76

77

78

79

80

81

82

83

84

85

86

87

88

89

90

91

92

93

94

95

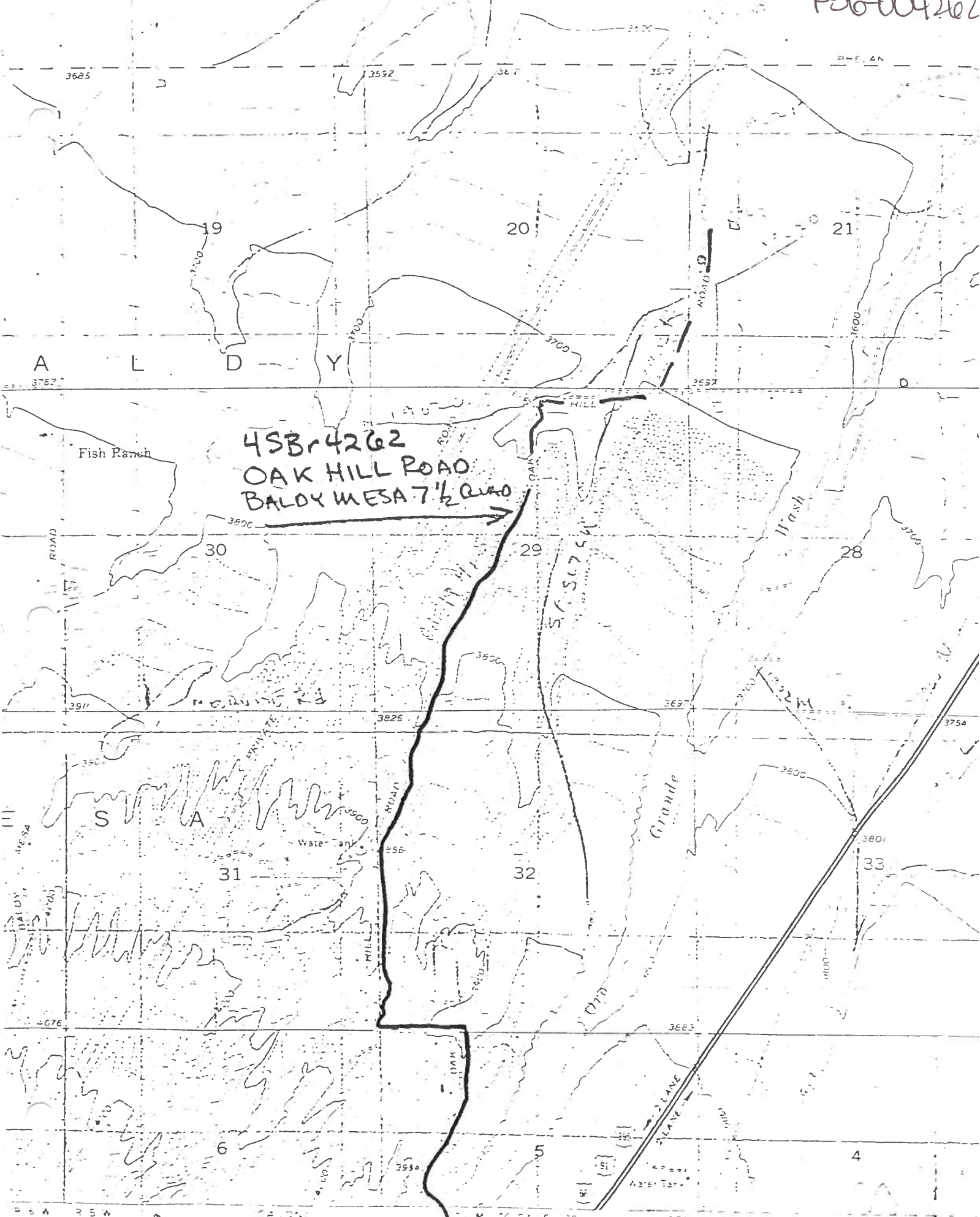
96

97

98

99

100



45Br4262
 OAK HILL ROAD
 BALDY MESA 7 1/2 Quid

Fish Ranch

S.A.

Grande

Wash


OAK HILL ROAD

BLAVE FLANE

Water Tank

Water Tank

4SBr 4262
Oak Hill Road



View N along Oak Hill Road from S edge of section 32



View S of Oak Hill Road from MW corner sec. 32. Road is preserved beyond fence on private property. The fencing reduces use on the road trace toward the viewer (north).

(1333)

P86004265

Permanent Trinomial: CA-SBr-4265 Supplement

ARCHEOLOGICAL SITE RECORD

Temporary Number: _____

Page 1 of 4

Agency Designation: SBCM-4655

1. County: San Bernardino Site Name: Oro Grande Wash Bluff

2. USGS Quad: Cajon (7.5') 1956 (15') Photorevised 1968, 1973

3. UTM Coordinates: Zone 11 / 459800 Easting / 3802520 Northing ()

4. Township 3N Range 5W ; Center of the NE $\frac{1}{4}$ of Section 7 Base (Mer.) SBM ()

5. Map Coordinates: _____ mms _____ mmN (from NW corner of map) 6. Elevation 4080'

7. Location: Along the edge of the bluff overlooking Oro Grande Wash opposite from the Oak Hill Road interchange of I-15. Drive 1/2 mile NE of the overpass on the frontage road to Oak Hill Road. Turn left (west), proceed across wash and take paved road which heads up to two large water tanks. Site is 1/4 mile SW along edge of bluff.

8. Prehistoric Historic _____ Protohistoric _____ 9. Site Description: Temporary camp for processing plant food resources.

10. Area: 400 m(length)x 200 m(width) 60000 m². Method of Determination: scaled on map ()

11. Depth: 20+ cm _____ cm Method of Determination: trowel test, observation in road cut ()

12. Features: none definite; possible hearth exposed (and destroyed) in road across south edge of 40 acre parcel.

13. Artifacts: manos, metates (schist and granitic), large quartzite chopper tools, flakes of quartz, quartzite, fine-grained volcanics, sparse chalcedony.

14. Non-Artifactual Constituents: light midden in south half of site - not tested completely for depth or content.

15. Date Recorded: June 27, 1984 16. Recorded By: Michael K. Lerch ()
San Bernardino County Museum Association

17. Affiliation and Address: 2022 Orange Tree Lane, Redlands, CA 92373 ()

Permanent Trinomial: CA-SBr-4265 / 6-84
mo. yr.

ARCHEOLOGICAL SITE RECORD

Temporary Number: _____

Page 2 of 4

Agency Designation: SBCM-4655

18. Human Remains: none observed or likely ()

19. Site Integrity: northern portion of site will be disturbed by residential development;
southern portion remains more or less intact, but will be subject to surface
collection, dirt bikes, etc. ()

20. Nearest Water (type, distance and direction): Oro Grande Wash 100 m south of site ()

21. Largest Body of Water within 1 km (type, distance and direction): same ()

22. Vegetation Community (site vicinity): chapparal [Plant List ()] ()

23. Vegetation Community (on site): same [Plant List ()] ()

References for above: Munz (1974) ()

24. Site Soil: sandy, DG, some midden () 25. Surrounding Soil: same ()

26. Geology: granitic () 27. Landform: bluff overlooking wash ()

28. Slope: level () 29. Exposure: open ()

30. Landowner(s) (and/or tenants) and Address: unknown private ()

31. Remarks: Site is similar to other in area, main usage vegetable food procurement and
processing, little or no flaked stone tool manufacture (ie. points). ()

32. References: Letter to N. Nelson Leonard III, San Bernardino Co. Planning Department. ()

33. Name of Project: _____ ()

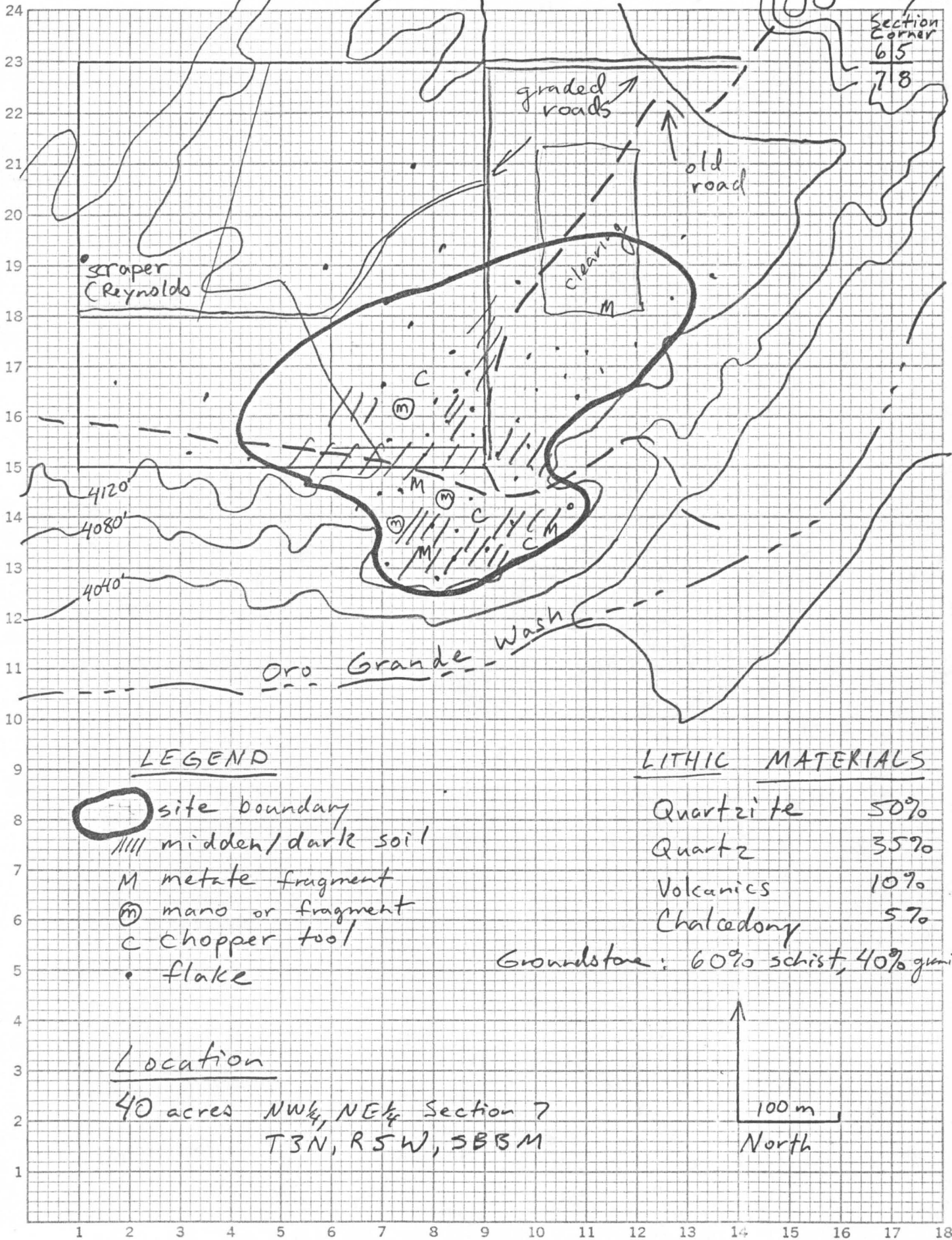
34. Type of Investigation: Surface survey, mapping, limited surface collection ()

35. Site Accession Number: SBCM-4655 Curated At: SBCMA ()

36. Photos: NO Taken By: _____ ()

37. Photo Accession Number: _____ On File At: _____ ()

Page 4205
WT
00
Section
Corner
65
78



LEGEND

- site boundary
- midden/dark soil
- M metate fragment
- mano or fragment
- C chopper tool
- flake

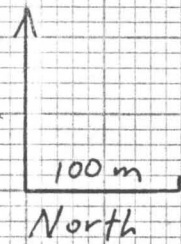
LITHIC MATERIALS

| | |
|------------|-----|
| Quartzite | 50% |
| Quartz | 35% |
| Volcanics | 10% |
| Chalcedony | 5% |

Groundstone: 60% schist, 40% granite

Location

40 acres NW $\frac{1}{4}$, NE $\frac{1}{4}$ Section 7
T3N, R5W, S33M




ARCHEOLOGICAL SITE LOCATION
MAP

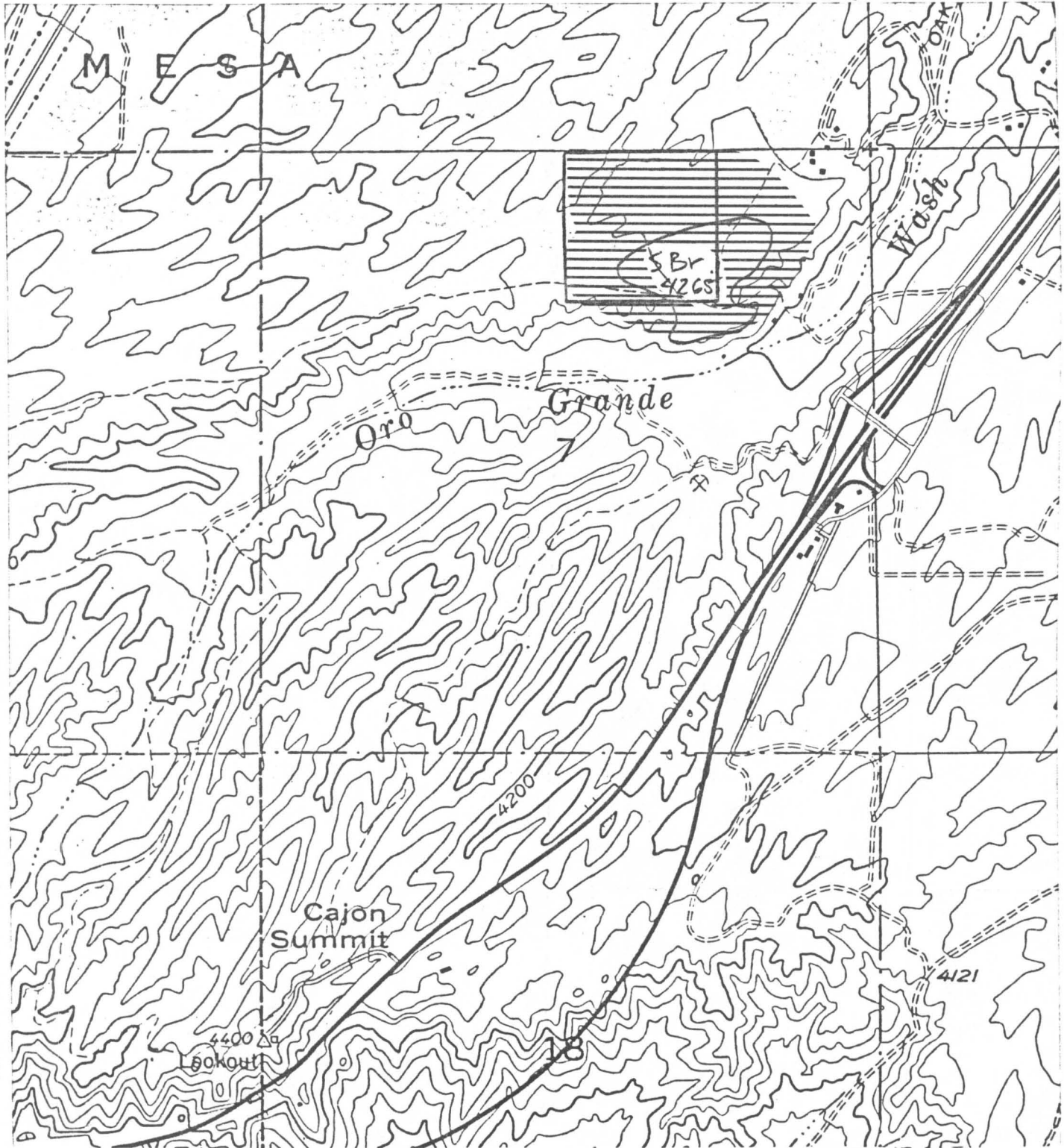
Temporary Number: _____

Page 4 of 4

Agency Designation: SBCM-4655

Enlarged from USGS 7.5' Cajon quad, 1973

 Area surveyed



SAN BERNARDINO COUNTY MUSEUM
Archaeological Site Record Form

726004265
SBCM # 4655

Smithsonian # SBr 4265

Site name Oro Grande Wash #3 County San Bernardino

USGS quad maps: _____ 15', _____ Cajon _____ 7½'

_____ of SW¼ of SW¼ of SE¼ of SE¼ of NE¼ of NW¼ of section 7

Twp. 3N, Rng. 6W, _____ SB Base Meridian. Elevation 4175

Distance 8200' along bearing N 70°E from Hill 4483, SW¼ sec 12

UTM grid #s or lat. and long. zone 11, 459350 ME, 3802580 MN

Site dimensions: area 50 x 50' depth none

Site description, features, artifacts, owner, etc. _____

2" yellow-orange jasper scraper located on terrace top on north side of Oro Grande Wash, in scrub oak and juniper forest.

Possibility of destruction _____

Other references _____

Informant Quintin Lake Address _____

Recorded by Robert E. Reynolds Date Sept. 1980

Address SBCM

Remarks

Sketch artifacts, site location, and features on back

Important Notice from the California Historical Resources Information System

This recordation does not represent the entire resource boundary. Other segments of this resource may be recorded under different Primary numbers in one or more locations, quadrangles, counties, etc.... Please consider providing an update to this recordation that expands the boundaries of this partially recorded resource as part of your survey activities. Contact the IC Coordinator if you need assistance or advisement.

SBR 4272H - 'OLD SPANISH' TRAIL
 - ALSO SEE SBR-3033/H AND SBR-4411-H

USGS QUAD MAPS THROUGH WHICH SITE PASSES:
 SW → NE

15'

7.5'

- ✓ 198 VICTORVILLE
- ✓ 183 HALVES
- ✓ 182 BARSTOW
- ✓ 181 DAGGETT
- ✓ 180 NEWBERRY
- ✓ 205 ALVORD MOUNTAIN
- ✓ 229 RED PASS LAKE
- ✓ 228 BAKER
- ✓ 251 SILURIAN HILLS
- ✓ 252 AVAWATZ PASS
- ✓ 275 TECOPA

- ✓ 1333
- ✓ 1332
- ✓ 1331
- ✓ 1584
- ✓ 1581
- ✓ 1834
- ✓ 1822
- ✓ 1821
- ✓ 1812
- ✓ 1813
- ✓ 1814
- ✓ 1811
- ✓ 1802
- ✓ 1801
- ✓ 2054
- ✓ 2051
- ✓ 2042
- ✓ 2293
- ✓ 2294
- ✓ 2283
- ✓ 2282
- ✓ 2513
- ✓ 2524
- ✓ 2512
- ✓ 2753

- ~~CAJON~~ (Not surveyed)
- BALDY MESA ✓
- ~~HESTERIA~~
- VICTORVILLE ✓
- ~~HELEDALE~~
- ~~WILD CROSSING~~
- HINKLEY ✓
- ~~BARSTOW~~
- ~~NEBO~~
- ~~DAGGETT~~
- ~~MINNEOLA~~
- ~~VERNO~~
- ~~HARVARD HILL~~
- ~~MANIX~~
- * ALVORD MOUNTAIN E ✓
- * ~~EAST OF LANGFORD~~
WELL
- ~~BITTER SPRING~~
- ~~WEST OF RED PASS~~
LAKE ✓
- * RED PASS LAKE ✓
- ~~WEST OF BAKER~~
- SILURIAN VALLEY ✓
- SILURIAN LAKE ✓
- ~~SHEEPCREEK SPRING~~
- ~~DUNSMOUTH DUNES~~
- ~~TECOPA~~

UTMS

SOUTHERN END (LEAVING SAN BERNARDINO MTS. ALONG MOJAVE RIVER)

471250 E 396000 N

NORTHERN END (EXITS SAN BERNARDINO AT TECOPA PASS)

571400 E 3961125 N

* MAPS NOT AVAILABLE



State of California — The Resources Agency
DEPARTMENT OF PARKS AND RECREATION
PRIMARY RECORD

Primary # P-36-004272 (UPDATE)
HRI #
Trinomial CA-SBR-4272H (UPDATE)
NRHP Status Code 6Z

Other Listings
Review Code

Reviewer

Date

Page 1 of 8

*Resource Name or #: CA-SBR-4272H (UPDATE)

P1. Other Identifier:

*P2. Location: Not for Publication Unrestricted

*a. County: San Bernardino

and (P2b and P2c or P2d. Attach a Location Map as necessary.)

*b. USGS 7.5' Quad: Victorville, CA Date: 1956 (Revised 1981)

T5N; R5W; Sec 1, T6N; R4W; Sec 31, and T6N; R4W;
Sec 30

c. Address: Vicinity City: Victorville Zip: 92392

d. UTM: Zone: 11 ; 468805mE / 3823943mN (G.P.S.)

e. Other Locational Data: (e.g., parcel #, directions to resource, elevation, etc., as appropriate) Elevation:

*P3a. Description: This update includes two segments of the Salt Lake-Santa Fe Trail (Mormon Trail) as they cross the current project A.P.E.

P-36-004272 was originally recorded in 1993 by M. Macko (Macko Archaeological Consulting), updated in 1993 by K. Becker (RMW Paleo Associates), updated in 2006 by D. MacDougall (Applied Earthworks, Inc.), updated in 2011 by R. Hoffman (ICF International), and most recently updated in 2014 by T. Kirwan (Cogstone). Site P-36-004272 consists of two segments of the Salt Lake - Santa Fe (Mormon) Trail as it crosses the High Desert Corridor project A.P.E. Segment one measures 2428 feet (740 meters) in length, whilst segment two measures 1411 feet (430 meters) in length. On 27 July 2014 Cogstone archaeologists Tadhg Kirwan and Dustin Keeler visited the location of interest as described by M. Macko, K. Becker, D. MacDougall, and R. Hoffman. Both NAD 27 and NAD 83 coordinates were investigated. NAD 83 placed segment one of the trail in a creosote scrub vegetation community within an unnamed drainage wash, whilst NAD 27 placed segment one underneath a modern high-power transmission line access road. NAD 83 placed segment two within the same unnamed drainage wash in a creosote scrub vegetation community. Whilst NAD 83 placed segment two underneath the same modern high-power transmission line access road. The unnamed drainage wash's terrain is best described as highly disturbed by off road vehicle traffic, heavily eroded, and deflated. The high-power transmission line and associated access road is best described as a one vehicle terrace cut into the side of deposited sand dunes and following the transmission line. Both segment one and segment two (NAD 27 and NAD 83) interiors where they cross the project area are the same as the ends as described above. Any modern association with the original Salt Lake - Santa Fe (Mormon) Trail is only speculation and regrettably only in history books of the state.

*P3b. Resource Attributes: (List attributes and codes)

*P4. Resources Present: Building Structure Object Site District Element of District Other (Isolates, etc.)

P5a. Photo or Drawing:



P5b. Description of Photo: View into trail from the Northern End

*P6. Date Constructed/Age and Sources: Historic Prehistoric Both

*P7. Owner and Address: Unknown

*P8. Recorded by:

Tadhg Kirwan and Dustin Keeler
Cogstone Resource management, Inc.
1518 W Taft Ave
Orange, CA 92865

*P9. Date Recorded: 29 July 2014

*P10. Survey Type: Pedsetrian

*P11. Report Citation: ARCHAEOLOGICAL SURVEY REPORT FOR THE HIGH DESERT CORRIDOR, LOS ANGELES & SAN BERNARDINO COUNTIES, CALIFORNIA 07-LA/ 08-SBD, SR-14 TO SR-18, EA 116720 August 2014 Cogstone

*Attachments: NONE Location Map Sketch Map Continuation Sheet Building, Structure, and Object Record
 Archaeological Record District Record Linear Feature Record Milling Station Record Rock Art Record
 Artifact Record Photograph Record Other (List):

LINEAR FEATURE RECORD

L1. **Historic and/or Common Name:** Salt Lake-Santa Fe (Mormon) Trail

L2a. **Portion Described:** Entire Resource Segment Point Observation **Designation:**

b. **Location of point or segment:** Segment one is located in the West one-half of the Southwest one-quarter of section 31, Township 06 North, Range 04 West and the Northeast one-quarter of the Northeast one-quarter of Section 1, Township 05 North, Range 05 West, beginning at NAD 83, UTM Zone 11 / 468328mN / 3824638mE and ending at UTM Zone 11 / 468140mN / 3823943mE.

L3. **Description:** The location of segment one (NAD 27), on the north end where it crosses the project area, due to recent modern construction activity the Salt Lake – Santa Fe (Mormon) Trail would be buried beneath sand dunes, see Frame 2014TK729_13, page 6c of 9. On the south end where it crosses the project area, due to recent modern construction, grading, and vehicular traffic any evidence of the Salt Lake – Santa Fe (Mormon) Trail has been eradicated, see Frame 2014TK729_15, page 6c of 9. The location of segment one (NAD 83), on the north end where it crosses the project area, due to weathering and human off-road traffic any evidence of the Salt Lake - Santa Fe (Mormon) Trail has long since been eradicated, see Frame 2014TK729_14, page 6c of 9. On the south end where it crosses the project area, due to weathering and human off-road traffic any evidence of the Salt Lake – Santa Fe (Mormon) Trail has been eradicated, see Frame 2014TK729_16, page 6c of 9.

L4. **Dimensions:**

a. **Top Width:**

b. **Bottom Width:**


c. **Height or Depth:**

d. **Length of Segment:** 2428 Feet (740 meters)

L5. **Associated Resources:**

L6. **Setting:** The trail location sits on a very heavily eroded unnamed wash and recently constructed access road.

L7. **Integrity Considerations:** No integrity as the historic trail has eroded or been covered.



L8b. **Description of Photo, Map, or Drawing:** Site overview looking North into trail.

L9. **Remarks:** Update of 2011 ICF International record

L10. **Form Prepared by:** T. Kirwan, Cogstone RMI, 1518 W Taft Ave, Orange, CA 92865



L11. **Date:** July 30 2014

Camera Format: Digital

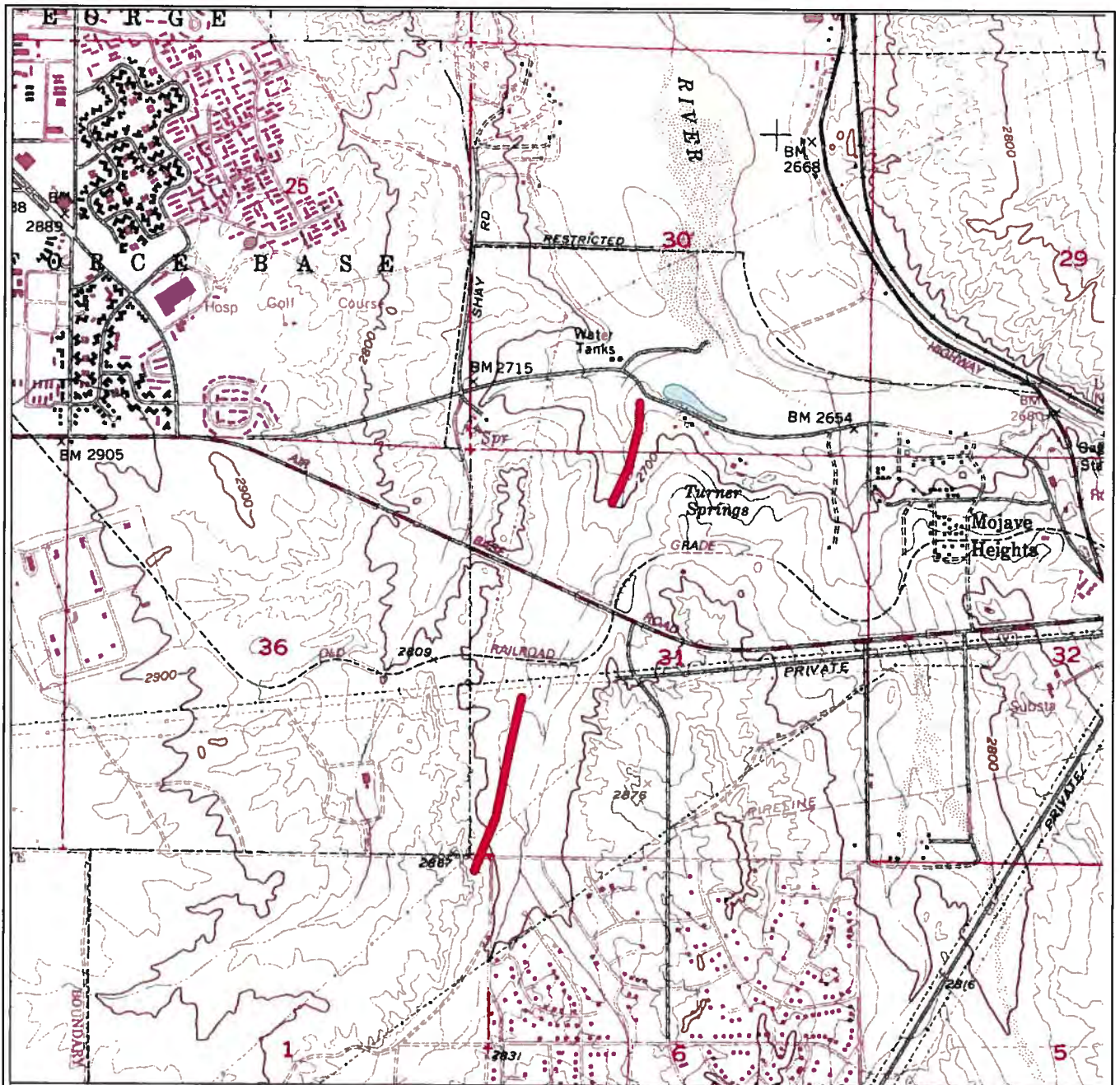
Lens Size:

Roll #: Digital

Film Type & Speed:

Negatives Kept at: Cogstone. 1518 W Taft Ave, Orange, CA 92865

| Mo. | Day | Frame | Subject/Description | View | Acc# |
|-----|-----|-------|---------------------|------|------|
| 07 | 29 | 8 | Segment 2 (NAD 83) | N | |
| 07 | 29 | 10 | Segment 2 (NAD 83) | S | |
| 07 | 29 | 11 | Segment 2 (NAD 27) | S | |
| 07 | 29 | 12 | Segment 2 (NAD 27) | N | |
| 07 | 29 | 13 | Segment 1 (NAD 27) | S | |
| 07 | 29 | 14 | Segment 1 (NAD 83) | S | |
| 07 | 29 | 15 | Segment 1 (NAD 27) | N | |
| 07 | 29 | 16 | Segment 1 (NAD 83) | N | |
| | | | | | |
| | | | | | |
| | | | | | |
| | | | | | |
| | | | | | |
| | | | | | |
| | | | | | |
| | | | | | |
| | | | | | |
| | | | | | |
| | | | | | |
| | | | | | |
| | | | | | |
| | | | | | |
| | | | | | |
| | | | | | |
| | | | | | |
| | | | | | |
| | | | | | |
| | | | | | |
| | | | | | |
| | | | | | |
| | | | | | |
| | | | | | |
| | | | | | |
| | | | | | |
| | | | | | |
| | | | | | |
| | | | | | |
| | | | | | |
| | | | | | |
| | | | | | |
| | | | | | |



ASR
High Desert Corridor

Victorville 7.5' Quad

— Site
□ 7.5' Quad

0 0.5 1 Kilometers

0 0.25 0.5 Miles

1:24,000





Site P-36-004272

- Disturbed
- Undisturbed Trail

0 125 250 500 Meters

1:9,000

UTM zone 11 North NAD 83



NOTE: Include bar scale and north arrow.

P3a. Description:

This update includes two segments of the Salt Lake-Santa Fe Trail (Mormon Trail) as they cross the current project A.P.E.

Originally recorded in 1993 by M. Macko (Macko Archaeological Consulting) and described as a possible old grade of the Mormon/ Santa Fe Trail based solely on its having been plotted from historic maps by the Archaeological Information Center. Further description mentions that no additional corroboration evidence is available. Also noted was that the subject area has been extensively damaged by off-road vehicles, and any association with the original Mormon/Santa Fe Trail are only speculation.

Updated in 1993 by K. Becker (RMW Paleo Associates) and described as no indication of the trails could be found.

Updated in 2006 by D. MacDougall (Applied Earthworks, Inc.) and described as a 12 to 18 foot wide impression on a narrow terrace situated east of an unnamed wash. However, it is also noted that the trail crosses through highly disturbed, eroded, and deflated portion of an east-west trending high-power pole alignment and associated access road. Further, it is noted that an alignment of tall, very green, rabbit brush can be seen along the center of the trail that stands in stark contrast to the creosote scrub community surrounding the location.

Updated in 2011 by R. Hoffman (ICF International) and described as two segments crossing the project subject area neither of which they were able to relocate.

Updated in 2014 by T. Kirwan (Cogstone), Site P-36-004272 consists of two segments of the Salt Lake - Santa Fe (Mormon) Trail as it crosses the High Desert Corridor project A.P.E. Segment one measures 2428 feet (740 meters) in length, whilst segment two measures 1411 feet (430 meters) in length. On 27 July 2014 Cogstone archaeologists Tadhg Kirwan and Dustin Keeler visited the location of interest as described by M. Macko, K. Becker, D. MacDougall, and R. Hoffman. Both NAD 27 and NAD 83 coordinates were investigated. NAD 83 placed segment one of the trail in a creosote scrub vegetation community within an unnamed drainage wash, whilst NAD 27 placed segment one underneath a modern high-power transmission line access road. NAD 83 placed segment two within the same unnamed drainage wash in a creosote scrub vegetation community. Whilst NAD 83 placed segment two underneath the same modern high-power transmission line access road. The unnamed drainage wash's terrain is best described as highly disturbed by off road vehicle traffic, heavily eroded, and deflated. The high-power transmission line and associated access road is best described as a one vehicle terrace cut into the side of deposited dunes and following the transmission line.

After the investigation was completed and all evidence was considered, it was determined that.

The location of segment one (NAD 27), on the north end where it crosses the project area, due to recent modern construction activity the Salt Lake – Santa Fe (Mormon) Trail would be buried beneath sand dunes, see Frame 2014TK729_13, page 6c of 9. On the south end where it crosses the project area, due to recent modern construction, grading, and vehicular traffic any evidence of the Salt Lake – Santa Fe (Mormon) Trail has been eradicated, see Frame 2014TK729_15, page 6c of 9.

The location of segment one (NAD 83), on the north end where it crosses the project area, due to weathering and human off-road traffic any evidence of the Salt Lake - Santa Fe (Mormon) Trail has long since been eradicated, see Frame 2014TK729_14, page 6c of 9. On the south end where it crosses the project area, due to modern construction, grading, and vehicular traffic, along with weathering and human off-road traffic any evidence of the Salt Lake – Santa Fe (Mormon) Trail has been eradicated, see Frame 2014TK729_16, page 6c of 9.

The location of segment two (NAD 27), on the north end where it crosses the project area, due to recent modern construction fill activity on the first 525 feet (160 meters) and recent modern construction, grading, and vehicular traffic any evidence of the Salt Lake – Santa Fe (Mormon) Trail has been eradicated, see Frame 2014TK729_11, page 6b of 9. On the south end as it crosses the project area, due to modern construction, grading, and vehicular traffic, along with weathering and human off-road traffic any evidence of the Salt Lake – Santa Fe (Mormon) Trail has been eradicated, see Frame 2014TK729_12, page 6b of 9.

The location of segment two (NAD 83), on the north end where it crosses the project area, due to weathering and human off-road traffic any evidence of the Salt Lake - Santa Fe (Mormon) Trail has long since been eradicated, see Frame 2014TK729_10, page 6b of 9. On the south end where it crosses the project area, due to weathering and human off-road traffic any evidence of the Salt Lake – Santa Fe (Mormon) Trail has been eradicated, see Frame 2014TK729_8, page 6b of 9.

Both segment one and segment two (NAD 27 and NAD 83) interiors where they cross the project area are the same as the ends as described above. Any modern association with the original Salt Lake – Santa Fe (Mormon) Trail is only speculation and regrettably only in history books of the state.

Segment Two Salt Lake – Santa Fe (Mormon) Trail



Looking North into trail (NAD 83).
Frame: 2014TK729_8 Photographer: T. Kirwan



Looking South into trail (NAD 83).
Frame: 2014TK729_10 Photographer: T. Kirwan



Looking South into trail (NAD 27).
Frame: 2014TK729_11 Photographer: T. Kirwan
NOTE: Modern fill at start of location (Foreground)



Looking North into trail (NAD 27).
Frame: 2014TK729_12 Photographer: T. Kirwan

Segment One Salt Lake – Santa Fe (Mormon) Trail



Looking South into trail (NAD 27).
Frame: 2014TK729_13 Photographer: T. Kirwan



Looking South into trail (NAD 83).
Frame: 2014TK729_14 Photographer: T. Kirwan



Looking North into trail (NAD 27).
Frame: 2014TK729_15 Photographer: T. Kirwan



Looking North into trail (NAD 83).
Frame: 2014TK729_16 Photographer: T. Kirwan

State of California — The Resources Agency
DEPARTMENT OF PARKS AND RECREATION
PRIMARY RECORD

Primary # 36-4272 UPDATE
HRI #
Trinomial CA-SBR-4272 H
NRHP Status Code

Other Listings
Review Code

Reviewer

Date

Page 1 of 9

*Resource Name or #: Salt Lake-Santa Fe/ Spanish Trail

P1. Other Identifier: Salt Lake-Santa Fe/ Spanish Trail

***P2. Location:** Not for Publication Unrestricted
and

***a. County:** San Bernardino

***b. USGS 7.5' Quad:** West of Red Pass Lake **Date:** 1996

T13N R5E; Lots 1 & 2 of NW¼ of Sec 1; S.B.B.M.
City: Ft. Irwin **Zip:** 92310

c. Address: N/A

d. UTM: Zone 11S; 554036 mE/ 390097754 mN (GPS) NAD 83

e. Other Locational Data:

Elevation: 1583 feet AMSL

This resource is located within active training ranges of Fort Irwin National Training Center. Access must be agreed upon through the Range Operations Office on Post.

***P3a. Description:** This record is an update to a segment of the Old Spanish Trail which according to historic maps, crosses through the USGS 7.5' quadrangle West of Red Pass Lake. This specific segment has not been previously recorded, although another segment has been confirmed in the Red Pass Lake quadrangle further east (Benton 1987) of this location. The trail was first used in 1772 by early trappers, traders, and Spanish colonists. The route continued as a trade route between Santa Fe, New Mexico and Los Angeles, California between 1829 and 1860 (BLM/NPS 2012). The trail was designated as the Old Spanish National Trail in 2002 with a monument and was listed on the California Register of Historical Landmarks, Landmark #756 (Pollock 2005). (Description continues on continuation sheet)

***P3b. Resource Attributes:** AH7. Roads/ Trails/ Railroad Grades

***P4. Resources Present:** Building Structure Object Site District Element of District Other (Isolates, etc.)



***P5b. Description of Photo:**

Overview of army road facing east
Photo 251 (05/14/2013)

***P6. Date Constructed/Age and**

Sources: Historic
 Prehistoric Both

***P7. Owner and Address:**

US Army
Fort Irwin National Training Center
Fort Irwin, CA 92310

***P8. Recorded by:**

J. Jaynes, K. Crosmer, M. Lowe
Chambers Group, Inc.
5 Hutton Center Drive
Suite 750
Santa Ana, CA 92707

***P9. Date Recorded:** 05/14/2013

***P10. Survey Type:** Phase I

Pedestrian Survey and Inventory

***P11. Report Citation:**

Chambers Group, Inc.

2014 *A Phase I Cultural Resources Inventory: Fort Irwin National Training Center, Combat Training Center-Instrumentation System (CTC-IS) Project, San Bernardino County, California.*

***Attachments:** NONE Location Map Sketch Map Continuation Sheet Building, Structure, and Object Record
 Archaeological Record District Record Linear Feature Record Milling Station Record Rock Art Record
 Artifact Record Photograph Record Other (List):

Page 2 of 9

*Resource Name or #: Salt Lake-Santa Fe/ Spanish Trail

L1. Historic and/or Common Name: Salt Lake-Santa Fe/ Spanish Trail

L2a. Portion Described: Entire Resource Segment Point Observation Designation: Historic Trail

b. Location of point or segment: (Provide UTM coordinates, legal description, and any other useful locational data. Show the area that has been field inspected on a Location Map)

*b. USGS 7.5' Quad: West of Red Pass Lake

Date: 1996

T13N R5E; Lots 1 & 2 of NW¼ of Sec 1; S.B.B.M.

c. Address: N/A

City: N/A

Zip: N/A

d. UTM: Zone 11S; 554036 mE/ 390097754 mN (GPS) NAD 83

e. Other Locational Data:

Elevation: 1583 feet AMSL

This resource is located within active training ranges of Fort Irwin National Training Center. Access must be agreed upon through the Range Operations Office on Post.

See Location Map for exact location of segment observed.

L3. Description: (Describe construction details, materials, and artifacts found at this segment/point. Provide plans/sections as appropriate.)

See Continuation Sheet for description of resource observed.

L4. Dimensions:

a. Top Width: N/A

b. Bottom Width: N/A

c. Height or Depth: N/A

d. Length of Segment: N/A

L5. Associated Resources: None

L6. Setting: (Describe natural features, landscape characteristics, slope, etc., as appropriate.)

The area surrounding the supposed location of the resource is represented by shifting sand dunes and small areas of less than moderately developed desert pavement. Vegetation in the area was lacking and consisted of very sparse creosote and salt brush.

L4e. Sketch of Cross-Section (include scale) Facing:

L7. Integrity Considerations: The integrity of a historic property is based on seven aspects: (1) location, (2) design, (3) setting, (4) materials, (5) workmanship, (6) feeling, and (7) association (National Park Service 1997:44). The section of dirt road crossed by the APE cannot be positively identified as a segment of the Red Pass Route of the Old Spanish Trail, nor is there any empirical evidence that this route was in use during the time that the Old Spanish Trail had been used. Further, any trail segment that might coincide with the dirt road has been obliterated by modern traffic; and because the route cannot be accurately located, it does not possess integrity of location and setting and lacks integrity of design, materials, workmanship, feeling, and association with nineteenth century travel and trade.

L8b. Description of Photo, Map, or Drawing (View, scale, etc.)

L8a. Photograph, Map or Drawing



Overview of modern road facing east (Photo 251)

L9. Remarks: Chambers Group (J. Jaynes, K. Crosmer, and M. Lowe) made a specific on-the-ground effort to identify any evidence of the Red Pass Route of the Old Spanish Trail within the APE but were unable to locate any physical indication (e.g., features or artifacts) that the dirt road recorded as SBR-4272H was the actual route of the Red Pass Route of the Old Spanish Trail. Any trace of the trail or trails, if they ever existed at this location, appears to have been obliterated, probably by later vehicular traffic. On the basis of previously recorded information and field observations made during this investigation, it is not possible to positively identify this segment of dirt road as a portion

of the Old Spanish Trail.

DPR 523E (1/95)

L10. Form Prepared by: G. Granger
Chambers Group Inc.
5 Hutton Centre Drive, Suite 750
Santa Ana, CA 92707

L11. Date: 1/14/2014

PHOTOGRAPH RECORD

Page 4 of 9

*Resource Name or #: Salt Lake-Santa Fe/ Spanish Trail

Year: 2013

Camera Format: Digital

Photo Log: 20583-KC-Tower Site 23_14-05-2013

Film Type: Digital

Negatives Kept at: Chamber Group, Inc. Santa Ana, CA

| Mo. | Day | Exp./Frame | Subject/Description | View Toward |
|-----|-----|------------|---|-------------|
| 05 | 14 | 250 | Photo Slate | - |
| 05 | 14 | 251 | Overview of modern road, no cultural resources located | West |
| 05 | 14 | 252 | Overview of modern road, no cultural resources located | East |
| 05 | 14 | 253 | Overview of project area | North |
| 05 | 14 | 254 | Overview of ITAM rehabilitation area immediately south of APE | South |

LOCATION MAP

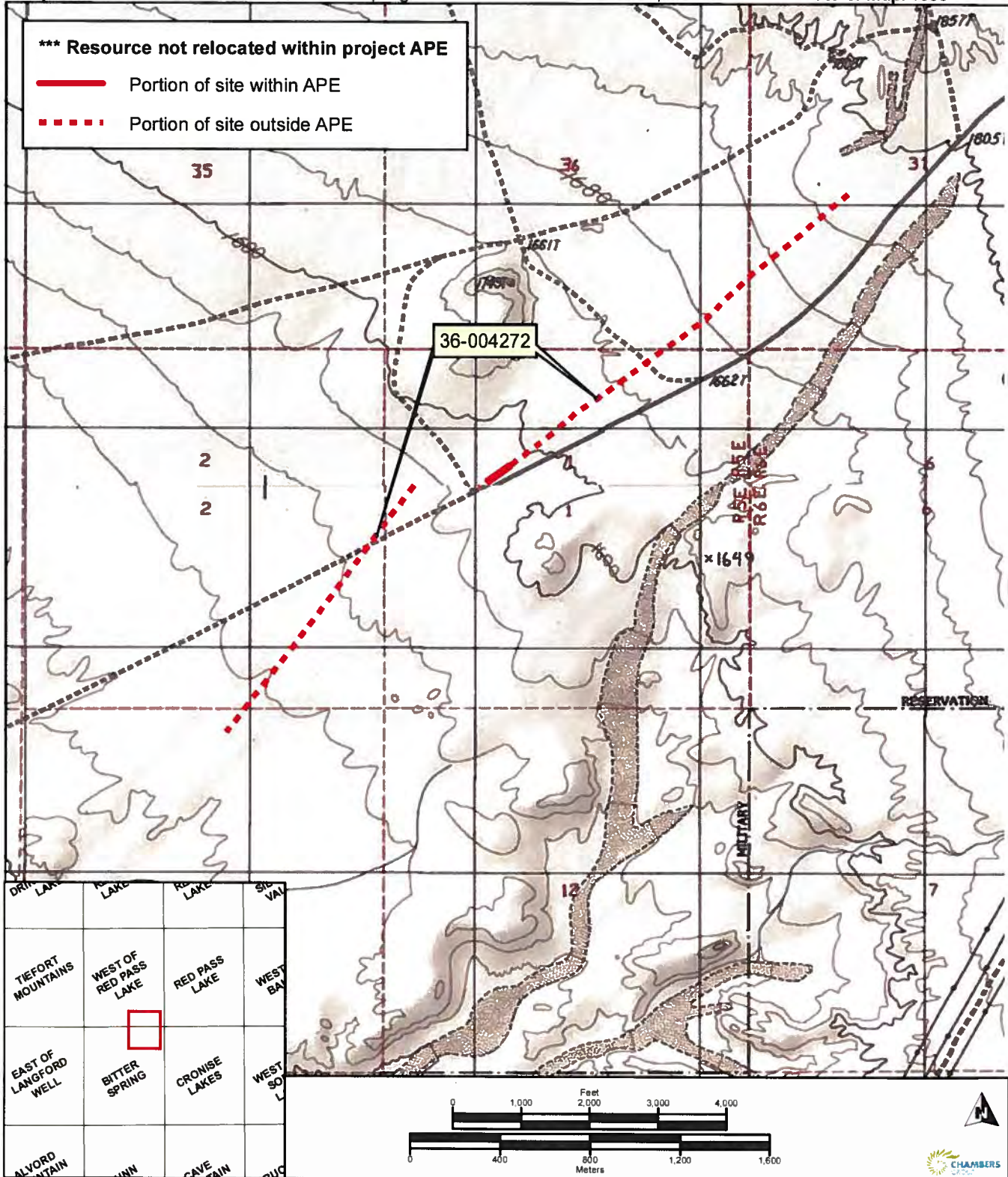
Trinomial CA-SBR-4272H

*Resource Name or #: Salt Lake-Santa Fe/Spanish Trail

*Map Name: West of Red Pass Lake & Bitter Spring

*Scale: 1:24,000

*Date of Map: 1996



CONTINUATION SHEET

Page 6 of 9

*Resource Name or #: Salt Lake-Santa Fe/ Spanish Trail

*Recorded by: Chambers Group, Inc.

*Date: 05/14/2013

Continuation Update

***P3a. Description (continued):**

P-36-4272 (CA-SBR-4272H) is the designation for the currently recorded route(s) of the Old Spanish Trail. The route, as recorded within the APE appears to be a standard two track dirt road. The references cited within this site description can be obtained by Redhorse Corporation, the NTC archaeological consultant, or the Directorate of Public Works, Environmental Division.

The Old Spanish Trail was a 1,000-mile system of trails that originated in Santa Fe, New Mexico, and terminated in Los Angeles, California. Following ancient Native American paths, parts of the trail were used by Spanish missionaries and explorers as early as the late 1500s, but the portion of the trail through the Mojave Desert was first successfully navigated in 1829, when Antonio Armijo led a trading expedition over a series of routes. Over time, a series of divergent and intertwined routes developed as travelers sought better water sources and grazing areas, shorter distances, and smoother terrain.

Two routes of the Old Spanish Trail through the Mojave Desert have been generally recognized (see discussions in Casebier 1981; Chambers 1991; Crampton and Madsen 1994; Hafen and Hafen 1954; Kessler 1998; Sanchez 1997; Steiner 1999; Warren 1974; Warren and Roske 1981). The initial route of the Old Spanish Trail through the Mojave Desert was established by Armijo in 1829 and is generally believed to have skirted Fort Irwin to the east and south, passing from the Salt Creek area south to the Mojave River via the Silver Lake and Soda Lake dry playas that, at the time, may have held water from a wet season's Mojave River flow, and then headed west to the Barstow area and on to Cajon Pass (Warren 1974:74-83). This southerly route was called the "south fork" by Warren and Roske (1981:21). Sometime after 1829, a second route was established that bypassed the Silver Lake and Soda Lake playas by turning west through Red Pass, then southwest to Bitter Spring, and on to the Mojave River in the Barstow area. This second Mojave Desert route, herein called the Red Pass Route, was shorter than the Armijo route and was called the "north fork" by Warren and Roske (1981:21, 28). The precise year and identity of the person(s) who blazed the Red Pass Route is not known (Elizabeth Warren, personal communication 2012), but it appears that some considered it the preferred route, particularly those who wished to travel undetected, such as "horse thieves, slave traders, and other illegal groups" (Warren 1980:202). Likely, the route used at any time depended on the need for and availability of water at Silver and Soda Lakes or Bitter Springs. After about 1848, the general Red Pass Route of the Old Spanish Trail appears to have been used as a portion of the Mormon Road (Warren 1980:203), although the precise route(s) of the Mormon Road is not known.

Some disagreement remains regarding the initial route of the Old Spanish Trail through the Mojave Desert. Some researchers (see AECOM 2012:61; Crampton and Madsen 1994; Hafen and Hafen 1954; Steiner 1999) have argued that the Red Pass Route was the one blazed by Armijo. However, the evidence cited by Warren (1974) regarding the Armijo route passing by Silver Lake east of Fort Irwin is persuasive and most likely correct. Thus, Chambers Group and Redhorse agree that the Red Pass Route was not blazed by Armijo but was established sometime after 1829.

From its inception, the Old Spanish Trail in the Mojave Desert was traversed by trains of pack mules, accompanied by people on foot or horseback (Steiner 1999:166). The return trips from Los Angeles were dominated by herds of California horses (sometimes stolen) being taken to markets in what is now New Mexico. Thus, the trail should manifest as one or several foot and animal (mule and/or horse) trails, perhaps visible as actual trails or in altered vegetation. Other features or materials associated with the trail could include features and artifacts typically found along trails, such as campsites, parallel foot trails, burials, animal remains, livestock shoes and tack, and refuse discarded by travelers.

Although a dirt road is observed in the general location of the route identified in the records search, no physical evidence indicates that road ever was a route of the Old Spanish Trail. The Old Spanish Trail probably did not follow a single path, and there are four possible paths of the Old Spanish Trail have been identified in the general area. These include: (1) the path designated by Crampton and Madsen (1994), (2) the path designated by the Old Spanish Trail National Historic Trail Feasibility Study and Environmental Assessment (National Park Service 2001; see also AECOM 2012), (3) the path designated by Congress in 2002, or (4) the road identified on the 1933 USGS map of the area as the Old Spanish Trail. In sum, the specific location of any of the paths of the Old Spanish Trail in this area is unknown (Jordan 2011). "The trail is not a single line of exploration.... but a tangle of routes that varied depending on the time of year, the types of animals used, the cargo being hauled, the state of tribal relations—even the traveler's disposition. 'It's as much a concept as it is a trail,' says Pat Richmond, a Cortez historian and founding member of the Old Spanish Trail Association, a nonprofit group of historians and trail enthusiasts" (Miller 2012:24).

Possible segments of the Red Pass Route of the Old Spanish Trail have been tentatively identified in the Red Pass area to the east of the current project area. Of note was the work of Benton (1987), who recorded a road that he speculated to be a section of the Old Spanish Trail just to the northeast of Red Pass (initially recorded as part of SBR-847/H but later changed to SBR-4272H). Other efforts were made to identify the Red Pass Route of the Old Spanish Trail in that same general area, but no direct evidence of the trail was found during those surveys (Byrd 1998:408; SAIC 1996:31).

Smith (2004:5-529, 5-534) also interpreted the road segment identified by Benton (1987) as a portion of the Red Pass Route of the Old Spanish Trail (and the Mormon Road [SBR-4411H]). Smith (2004:5-534) reported that this trail segment had been minimally impacted but did not report any associated artifacts. Smith (2004:5-534) recommended that segment of the trail eligible for listing in the NRHP under Criterion A.

This same purported trail segment was rerecorded by Byrd et al. (2005) as SBR-12099H and was identified as a segment of the Salt Spring to Bitter Spring road (contra Benton 1987 and Smith 2004), a route "clearly created by motor vehicle traffic" (Byrd et al. 2005:124), although it was acknowledged that it was possible that the Old Spanish Trail could underlie the SBR-12099H road segment. Byrd et al. (2005:124-125, 183) went on to suggest that a number of historical period features and artifacts found on and near SBR-12099H and SBR-847/H could be associated with a possible segment of the Old Spanish Trail, including possible footpaths/trails, an isolated mounded linear feature (a possible burial), a horseshoe found in a historical period trash scatter, an

*Recorded by: Chambers Group, Inc.

*Date: 05/14/2013

Continuation Update

***P3a. Description (continued):**

isolated mule shoe with cut nails, and an isolated metal loose ring snaffle bit. Although Byrd et al. (2005:180) recommended SBR-847/H eligible for listing in the NRHP as a travel corridor under Criterion d, no NRHP recommendation was made regarding the Old Spanish Trail (SBR-4272H) itself. Byrd et al. (2005:183) instead suggested that a more detailed study of the possible routes of the Old Spanish Trail through the Mojave Desert was needed in order to achieve a definitive understanding of its alignment(s) and eligibility.

Within the APE, no definitive evidence of the Red Pass Route of the Old Spanish Trail has been found. Only circumstantial evidence (e.g., a site record depicting an extrapolated route and lacking any notation of physical evidence) has suggested the presence of the trail on this alignment. Much of the route was deduced from observations on USGS quadrangles, and large sections remain unconfirmed by pedestrian survey (Anonymous n.d.; see also Jordan 2011). Most recently, portions of the route of the Old Spanish Trail in the Silurian Valley to the east of Fort Irwin may have been detected through satellite imagery (Oechsner 2012).

The National Trails System Act, passed by the U.S. Congress in 1968, authorized the establishment of a system of national trails "to provide additional outdoor recreation opportunities and to promote the preservation of access to the outdoor areas and historic resources of the nation" (Johnson 2009). One component of the trails system consists of the national historic trails, which follow travel routes having national historic significance. In 2002, Congress designated the Old Spanish Trail a national historic trail (Warren 2002). In doing so, Congress established a "congressional route," which consisted of several historical travel routes extending from Santa Fe, New Mexico, to Los Angeles, California. Such designated trails (or segments thereof) are presumed to have character-defining visual aspects, features, materials, and spaces that are associated with the trail's landscape history and that help convey the feeling of being on the trail.

The *National Historic Trail, Corridor Concept: Federal Trail Data Standards* (National Park Service 2011) includes six categories of trail condition. National Historic Trail Condition V, Approximate Trail, seems to best fit the situation of the Old Spanish Trail route within the APE. This condition is described as one wherein the "trail route's location cannot be accurately verified . . . [and the] trail is either so obliterated or unverifiable that its location is only approximately known" (National Park Service 2011:6).

Chambers Group, Inc. (J. Jaynes, K. Crosmer, and M. Lowe) made a specific on-the-ground effort to identify any evidence of the Red Pass Route of the Old Spanish Trail within the APE but were unable to locate any physical indication (e.g., features or artifacts) that the dirt road recorded as SBR-4272H was the actual route of the Red Pass Route of the Old Spanish Trail. Any trace of the trail or trails, if they ever existed at this location, appears to have been obliterated, probably by later vehicular traffic. On the basis of previously recorded information and field observations made during this investigation, it is not possible to positively identify this segment of dirt road as a portion of the Old Spanish Trail.

Interpretations:

NATIONAL REGISTER OF HISTORIC PLACES EVALUATION

NRHP Eligibility Recommendation: Eligible – Criterion: A B C D
 Not Eligible

Justification: The Red Pass Route of the Old Spanish Trail was evaluated using the four NRHP criteria (National Park Service 1997). Criterion A covers properties that are "associated with events that have made a significant contribution to the broad pattern of our history," such as a "trail associated with western migration" (National Park Service 1997:12). To be eligible under Criterion A, a trail segment considered to be part of the Old Spanish Trail would have to retain historic integrity, be documented to have existed at the time of the Old Spanish Trail, and possess evidence of its association with the Old Spanish Trail (National Park Service 1997:12). The integrity of a historic property is based on seven aspects: (1) location, (2) design, (3) setting, (4) materials, (5) workmanship, (6) feeling, and (7) association (National Park Service 1997:44). The section of dirt road crossed by the APE cannot be positively identified as a segment of the Red Pass Route of the Old Spanish Trail, nor is there any empirical evidence that this route was in use during the time that the Old Spanish Trail had been used. Further, any trail segment that might coincide with the dirt road has been obliterated by modern traffic; and because the route cannot be accurately located, it does not possess integrity of location and setting and lacks integrity of design, materials, workmanship, feeling, and association with nineteenth century travel and trade. Thus, the section of SBR-4272H crossed by the APE cannot be considered eligible under Criterion A.

Criterion B covers properties "associated with individuals whose specific contributions to history can be identified and documented" (National Park Service 1997:14). Although the initial route of the Old Spanish Trail was blazed by Antonio Armijo in 1829, it is not likely that the Red Pass Route was traversed by Armijo; and the identity of the person or persons who blazed the Red Pass Route is unknown (Elizabeth Warren, personal communication 2012). It is clear that John C. Frémont traveled from the Barstow area to Bitter Springs in 1844, perhaps along one of the segments of the Red Pass Route (SBR-4272H) southwest of the APE (Warren 1980:202); however, although Frémont was certainly an individually significant person, he did not own or reside at, nor was he associated with, the Red Pass Route of the Old Spanish Trail, other than once having traveled along a nearby segment. Consequently, the possible segment of the Old Spanish Trail within the APE cannot be considered eligible under Criterion B.

Criterion C considers properties that are "significant for their physical design or construction, including such elements as architecture, landscape architecture, engineering, and artwork" (National Park Service 1997:17). To be considered eligible under

CONTINUATION SHEET

Page 8 of 9

*Resource Name or #: Salt Lake-Santa Fe/ Spanish Trail

*Recorded by: Chambers Group, Inc.

*Date: 05/14/2013

Continuation Update

Criterion C, a property must "embody distinctive characteristics of a type, period, or method of construction," or "represent the work of a master," or "possess high artistic value," or "represent a significant and distinguishable entity whose components may lack individual distinction" (National Park Service 1997:17). The purported route of the Red Pass Route of the Old Spanish Trail within the APE is an unimproved, two-track, motor vehicle road. Such roads do not embody the characteristics of an early frontier foot and horseback trail established by repeated use. A segment of the Old Spanish Trail might be considered to be a component of a significant and distinguishable entity; but given that, in this case, the trail cannot be identified, this does not apply. Thus, the requirements of Criterion C are not met; and it is recommended that the section of SBR-4272H crossed by the APE does not contribute to the eligibility of the overall site under Criterion C.

To be eligible under Criterion D, (1) a site "must have, or have had, information to contribute to our understanding of human history or prehistory" and (2) the "information must be considered important" (National Park Service 1997:21). As no physical evidence remains of the existence of the Red Pass Route of the Old Spanish Trail within the APE, neither of these requirements has been met; and, thus, the site cannot be considered eligible under Criterion D.

In sum, the section of dirt road (recorded as SBR-4272H) crossed by the APE does not meet the standards of eligibility of any of the four NRHP criteria and, thus, cannot be considered eligible for the NRHP. Consequently, Chambers Group and Redhorse recommend that, even if the two-track dirt road crossed by the APE were ever coincident with a segment of the Red Pass Route of the Old Spanish Trail, it is not eligible for listing in the NRHP.

References:

Pollock, Katherine et al.

2005 CA-SBR-4272 H Site Record. On file at the San Bernardino Archaeological Information Center. San Bernardino County Museum: Redlands, California.

Benton, James S.

1987 CA-SBR-4272 H Site Record. On file at the San Bernardino Archaeological Information Center. San Bernardino County Museum: Redlands, California.

Bureau of Land Management and National Park Service

2012 *Old Spanish Trail: Official Map and Guide*. Printed for informational purposes by the BLM, NPS, and Old Spanish Trail Association.

(Other references available on request to Redhorse Corporation, NTC's archaeological consultant, or the Directorate of Public Works, Environmental Division)



Overview of project area facing north (Photo 253)



Overview of modern road facing east (Photo 251)

P1. Other Identifier: Salt Lake-Santa Fe/ Spanish Trail

*P2. Location: Not for Publication Unrestricted
and

*a. County: San Bernardino

*b. Segment 1

USGS 7.5' Quad: Yermo

Date: 1953, (photo revised 1970)

T9N R2E; NE $\frac{1}{4}$ of SE $\frac{1}{4}$ of Sec 4; S.B.B.M.
Also: Lot 1 of NE $\frac{1}{4}$ of Sec 4

Segment 2

USGS 7.5' Quad: Harvard Hill

Date: 1982

T10N R2E; SW $\frac{1}{4}$ of SE $\frac{1}{4}$ of Sec 25; S.B.B.M.

Segment 3

USGS 7.5' Quad: Harvard Hill

Date: 1982

T10N R3E; SW $\frac{1}{4}$ of NW $\frac{1}{4}$ of Sec 21; S.B.B.M.

Segment 4

USGS 7.5' Quad: Manix

Date: 1982

T10N R3E; SE $\frac{1}{4}$ of NE $\frac{1}{4}$ of Sec 12; S.B.B.M.

c. Address: N/A

City: N/A

Zip: N/A

d. UTM: Zone: 11S

NAD 83

Segment 1

East: 521166 mE/ 3862149 mN (G.P.S.)

West: 521129 mN/ 3862149 mE (G.P.S.)

Segment 2

East: 525295 mE/ 3864948 mN (G.P.S.)

West: 525221 mN/ 3864873 mE (G.P.S.)

Segment 3

East: 529442 mE/ 3867156 mN (G.P.S.)

West: 529369 mN/ 3867077 mE (G.P.S.)

Segment 4

East: 535354 mE/ 3870593 mN (G.P.S.)

West: 535311 mN/ 3870528 mE (G.P.S.)

e. Other Locational Data:

Elevation: 1800 to 1880 feet AMSL

To Segment 1: From Barstow, California travel eastbound on Interstate 15 toward Las Vegas. Take the Minneola Road exit south (right) and continue until the intersection of Mitchell Lane and Minneola Road. At this point, the Salt Lake-Santa Fe/ Spanish Trail follows the same route as Mitchell Lane on the east (left) side of Minneola Road for approximately 1970 feet. To the west (right) side, the historic trail continues in a westerly direction for several hundred feet.

To Segment 2: From the intersection of Yermo Road and Minneola Road, travel east for approximately 2.8 miles. The trail crosses Yermo Road in a northeast-southwest trending direction.

To Segment 3: From the intersection of Harvard Road and Yermo Road, travel westbound on Yermo Road for 2.1 miles stopping roughly 0.5 miles past Neldas Way. At this point, the historic trail crosses Yermo Road in a northeast-southwest trending direction.

To Segment 4: From the intersection of Alvord Mountain Road and Yermo Road, travel west on Yermo for roughly 1.3 miles. The trail crosses Yermo Road at this point, trending in a northeast-southwest direction.

*P3a. **Description:** The Salt Lake-Santa Fe/Spanish Trail crosses the area of potential (APE) of the *AT&T Fiber Optic Cable Maintenance Project* in four locations according to how it is plotted by the San Bernardino Archaeological Information Center (SBAIC). This historical trade route connected northern New Mexico settlements near or in Santa Fe, New Mexico with those located in Los Angeles and elsewhere in southern California (Figure 1). It also represents a combination of early prehistoric trails that were established by Ute and other Native American tribes. The Santa Fe/Spanish Trail was traveled on as early as the 1760s and 1770s by Spanish explorers, trappers and trader and was heavily traveled upon by travelers using pack animals between 1829 and 1848. Portions of this resource have been recorded at various locations along its path over the years by several individuals (Reynolds 1980; McDougall et al. 2006; Becker et al. 1993; Benton 1987; Laney and Atwood 1992; Taskiran and Rorive 1992; Macko 1993; de Barros and Paulson 1997; Love and Hogan 1997; Pollock et al. 2002; Pollock and Becker 2005; James 1990; Anderson 2009).

This resource occurs multiple times across the APE and lies within an alluvial fan setting, with soils consisting chiefly of Cajon sands, or Cajon loamy sand, both of which represent alluvium derived from granitic sources. Surrounding vegetation includes members of the Creosote-Bush Scrub Plant Community and includes the creosote bush (*Larrea tridentate*), burrobush (*Ambrosia dumosa*), and Russian thistle (*Salsola turgus* L.).

Chambers Group archaeologists traveled to the locations of this resource as plotted by the San Bernardino Archaeological Information Center (SBAIC) that fall within the project's APE, but did not encounter any surface evidence of this resource at these locations. This is congruent with the most recent resource update performed by Anderson in 2009.

*P3b. **Resource Attributes:** AH7. Roads/ trails/ railroad grades

*P4. **Resources Present:** Building Structure Object Site District Element of District Other (Isolates, etc.)



P5b. Description of Photo:
Site overview facing west
Photo 1267 (10/23/2012)

***P6. Date Constructed/Age and Sources:**
Historic
Prehistoric Both

***P7. Owner and Address:**
Los Angeles Department of Water and Power (LADWP)
P.O. Box 5111
Los Angeles, CA

Intermountain Power Agency
P.O. Box 5111
Los Angeles, CA

Wilmoth Trust 10-11-07 (Private)
18872 Fowler Avenue
Santa Ana, CA 92705

Harvard Property Partnership (Private)
187 Wellspring Avenue
Las Vegas, NV 89183

Sebastian Quintana Jr. and Lourdes Liv (Private)
1341 Mohawk Street
Los Angeles, CA 90026

Unclassified

***P8. Recorded by:** G. Granger, E. Garcia, and T. Murphy
Chambers Group, Inc.
5 Hutton Center Drive
Suite 750
Santa Ana, CA 92707

***P9. Date Recorded:** 10/23/2012

***P10. Survey Type:** Class III Intensive-level Pedestrian Survey

***P11. Report Citation:**
Chambers Group, Inc.
2013 *A Class III Cultural Resources Inventory: AT&T Fiber Optic Cable Maintenance Project, Halloran Summit Road to Slash X Ranch Segment, San Bernardino County, California.*

***Attachments:** NONE Location Map Sketch Map Continuation Sheet Building, Structure, and Object Record
Archaeological Record District Record Linear Feature Record Milling Station Record Rock Art Record
Artifact Record Photograph Record Other (List):

L1. Historic and/or Common Name:

L2a. Portion Described: Entire Resource Segment Point Observation **Designation:**

b. Location of point or segment:

Segment 1

USGS 7.5' Quad: Yermo **Date:** 1953, (photo revised 1970) **T9N R2E; NE¼ of SE¼ of Sec 4; S.B.B.M.**
Also: Lot 1 of NE1/4 of Sec 4
 Zone: 11S East: 521166 mE/ 3862149 mN (G.P.S.) West: 521129 mN/ 3862149 mE (G.P.S.)

Segment 2

USGS 7.5' Quad: Harvard Hill **Date:** 1982 **T10N R2E; SW¼ of SE¼ of Sec 25; S.B.B.M.**
 Zone: 11S East: 525295 mE/ 3864948 mN (G.P.S.) West: 525221 mN/ 3864873 mE (G.P.S.)

Segment 3

USGS 7.5' Quad: Harvard Hill **Date:** 1982 **T10N R3E; SW¼ of NW¼ of Sec 21; S.B.B.M.**
 Zone: 11 S East: 529442 mE/ 3867156 mN (G.P.S.) West: 529369 mN/ 3867077 mE (G.P.S.)

Segment 4

USGS 7.5' Quad: Manix **Date:** 1982 **T10N R3E; SE¼ of NE¼ of Sec 12; S.B.B.M.**
 Zone: 11S East: 535354 mE/ 3870593 mN (G.P.S.) West: 535311 mN/ 3870528 mE (G.P.S.)

L3. Description: The Salt Lake-Santa Fe / Old Spanish Trail represents a travel route westward from Spanish frontier settlements in and around Santa Fe, New Mexico to other settlements located in and around Los Angeles, California. This resource does not represent a single travel route per se, but rather a multiplicity of trails, drawn from indigenous footpaths and early trade and exploration routes. The "trail" became a regular route for trade between New Mexico and California during the 1830s and 1840s. Caravans typically left on the roughly three-month journey in the fall, carrying serapes and other woolen goods from the settlements in New Mexico, and returning a few months later, having traded their goods in California for horses and mules to be brought back to Santa Fe.

Locations where the trail crosses the APE were determined from USGS maps kept by the San Bernardino Archeological Information Center (SBAIC). Within the current project APE, Chambers Group archaeologists found that no portions of the historic trail were evident. It is possible that the historical trail may exist outside of the APE, but was not recorded at this time.

L4. Dimensions:

| Segment | 1 | 2 | 3 | 4 |
|------------------------------|--------|--------|--------|--------|
| a. Top Width: | 25 ft | 25 ft | 25 ft | 25 ft |
| b. Bottom Width: | - | - | - | - |
| c. Height or Depth: | - | - | - | - |
| d. Length of Segment: | 122 ft | 293 ft | 296 ft | 217 ft |

L4e. Sketch of Cross-Section Facing:



L5. Associated Resources: According to the SBAIC, P-36-4411 (The Mormon Trail) also falls along the same route at these portions of the resource.

L6. Setting: This resource occurs multiple times across the project's APE and lies within an alluvial fan setting, with soils consisting chiefly of Cajon sands, or Cajon loamy sand, both of which represent alluvium derived from granitic sources. Surrounding vegetation includes members of the Creosote-Bush Scrub Plant Community and includes creosote bush (*Larrea tridentate*), burrobush (*Ambrosia dumosa*), and Russian thistle (*Salsola targus* L.).

L7. Integrity Considerations: According to maps plotted by the SBAIC, the resource appears to cross the APE in four locations. Chambers Group archaeologists went to each location where the resource falls within the project's APE but did not observe any surface evidence of this resource.



L8b. Description of Photo, Map, or Drawing:

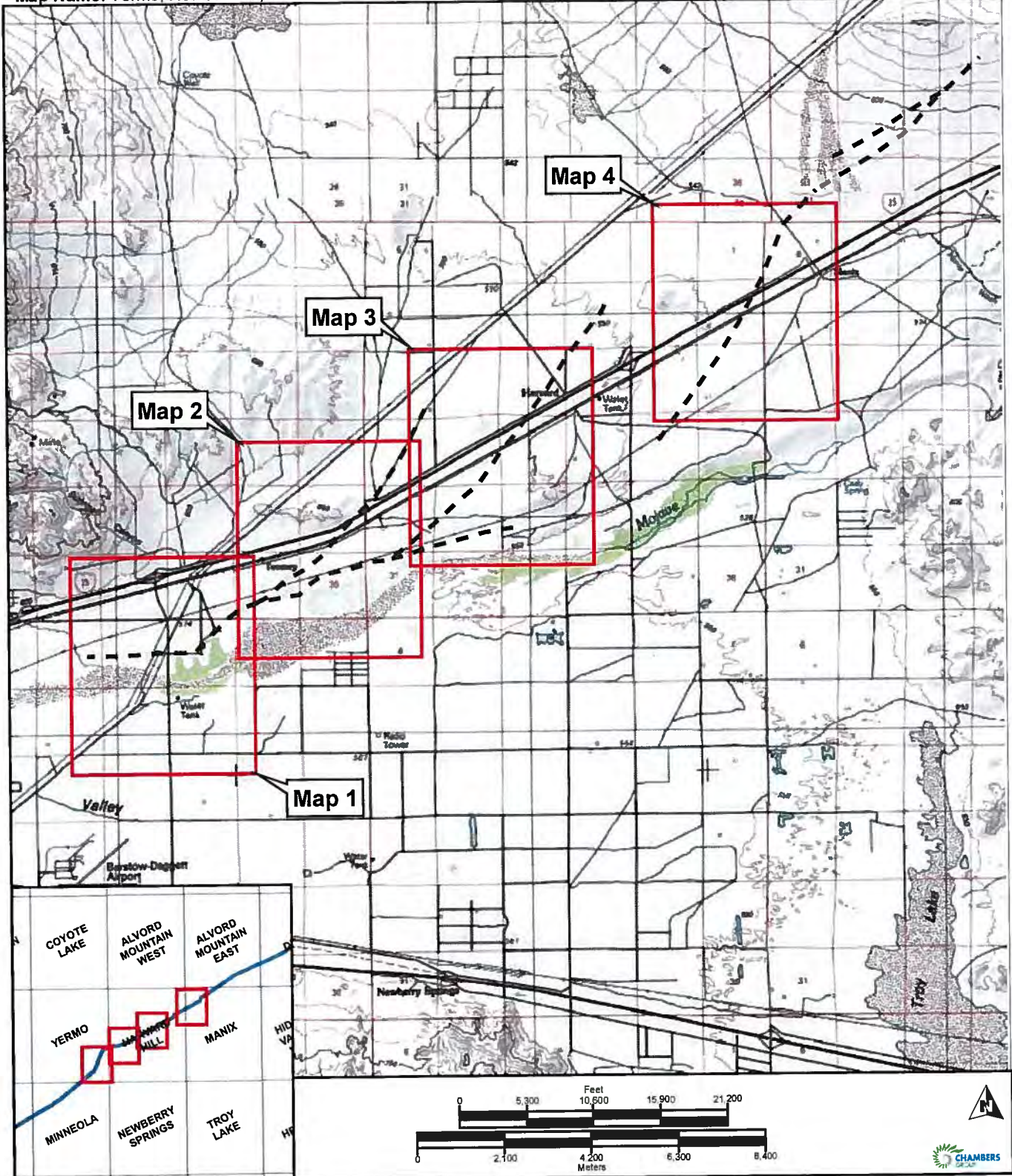
Site overview facing north
Photo 1268 (10/23/2012)

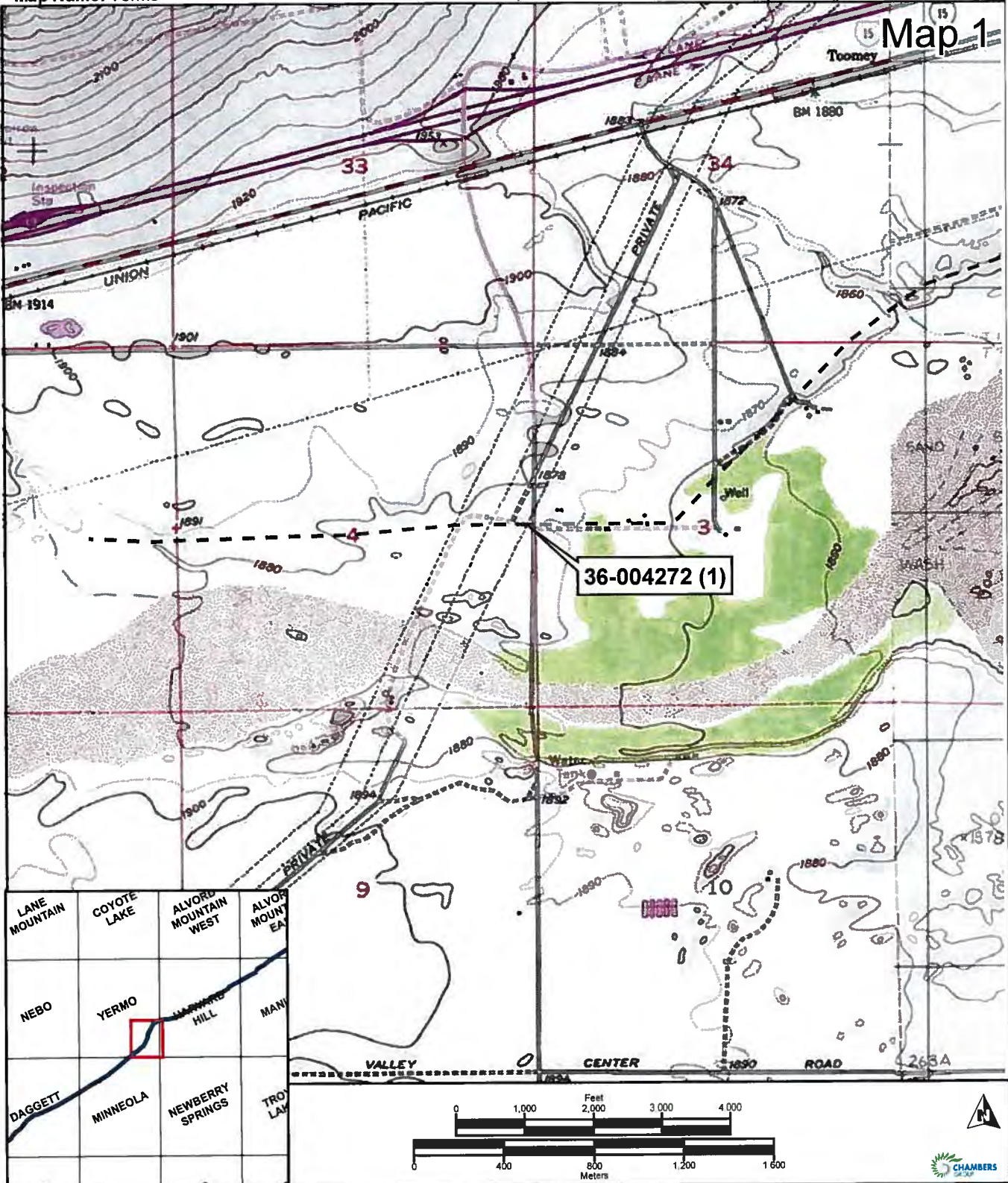
L9. Remarks: Either this resource is mis-plotted by the SBAIC, or the trail has been heavily disturbed to where it is no longer visibly discernible at these locations.

L10. Form Prepared by:

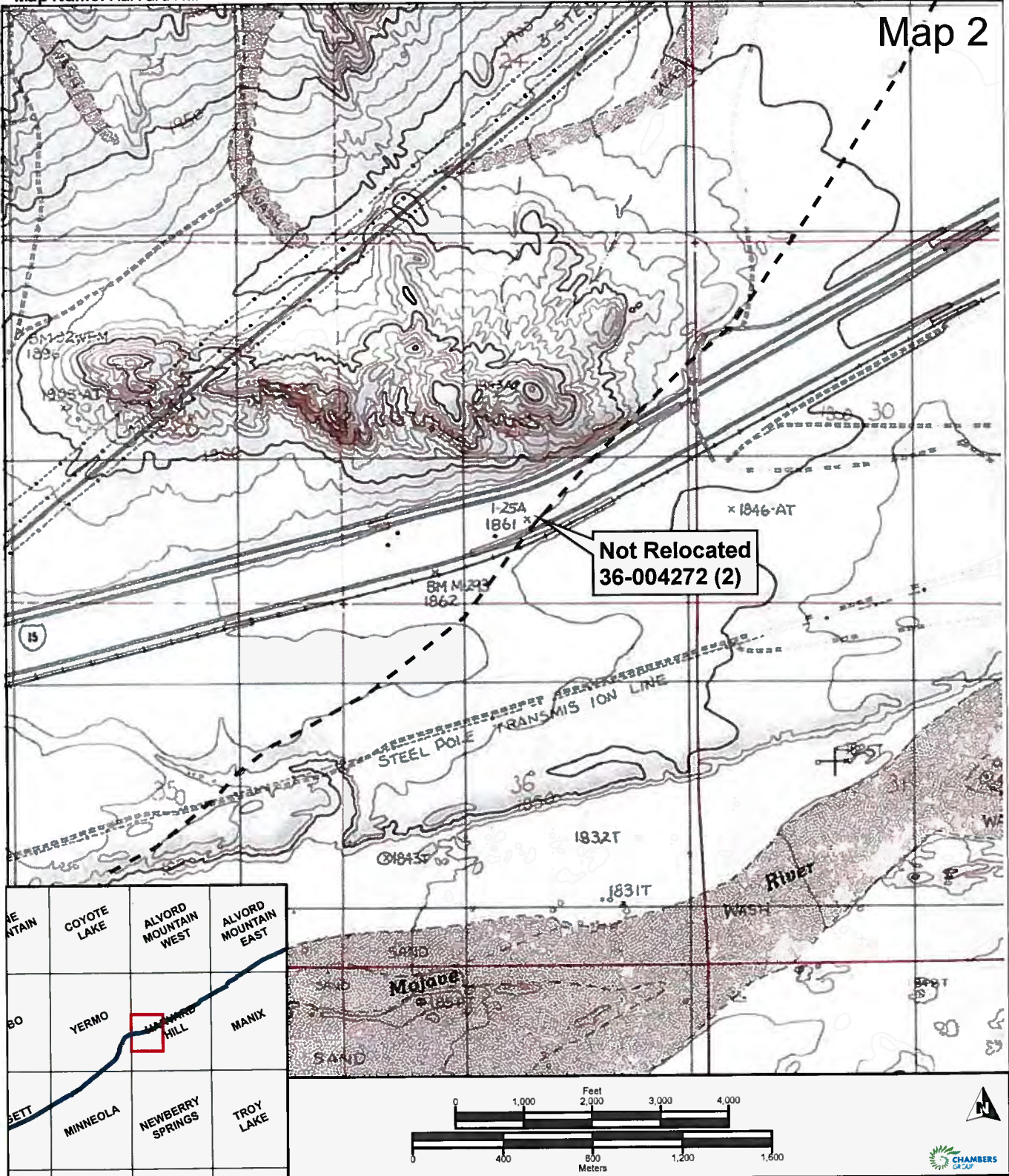
C. Bodmer
Chambers Group Inc.
5 Hutton Centre Drive, Suite 750
Santa Ana, CA 92707

L11. Date: 01/07/2013

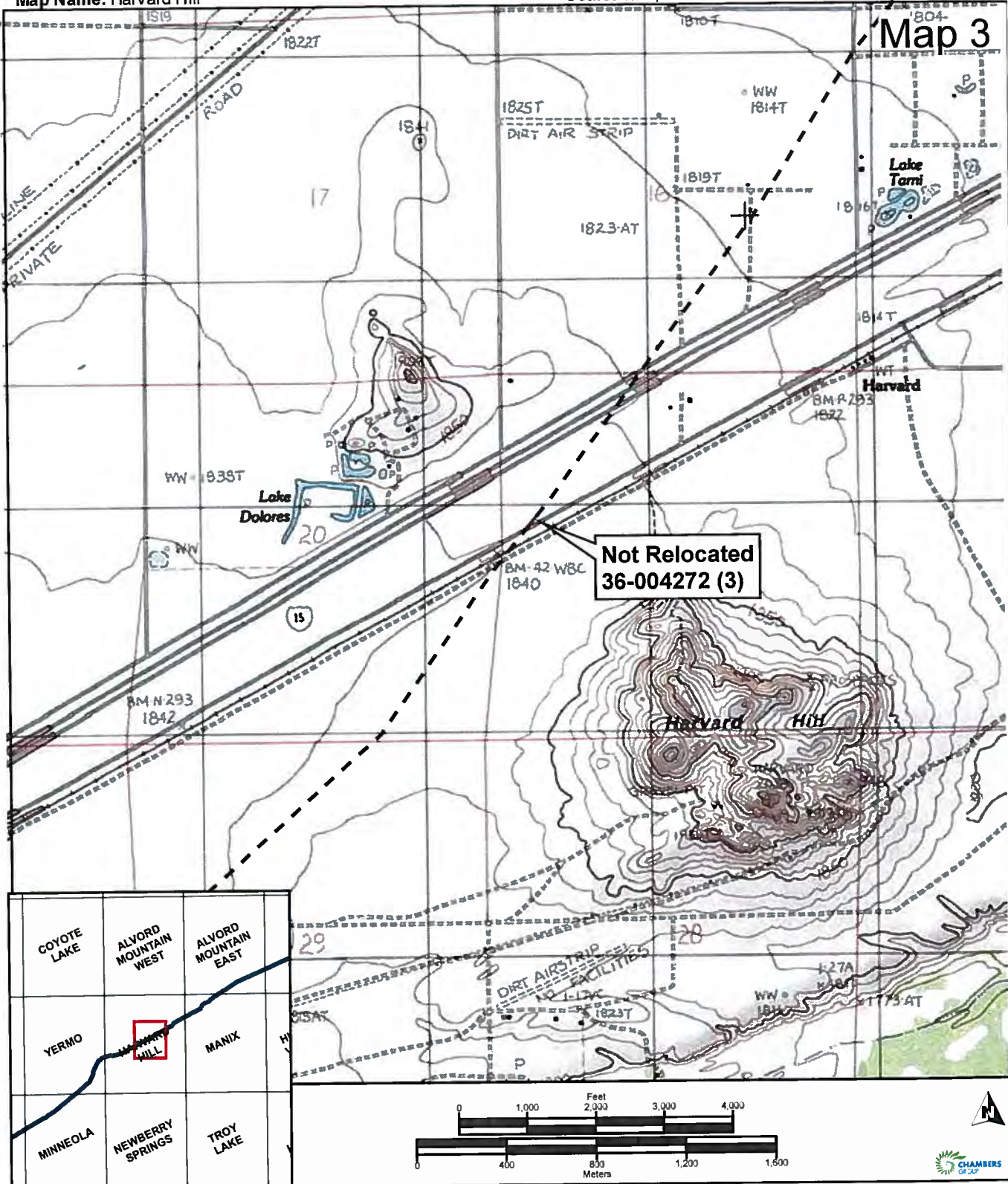




Map 2

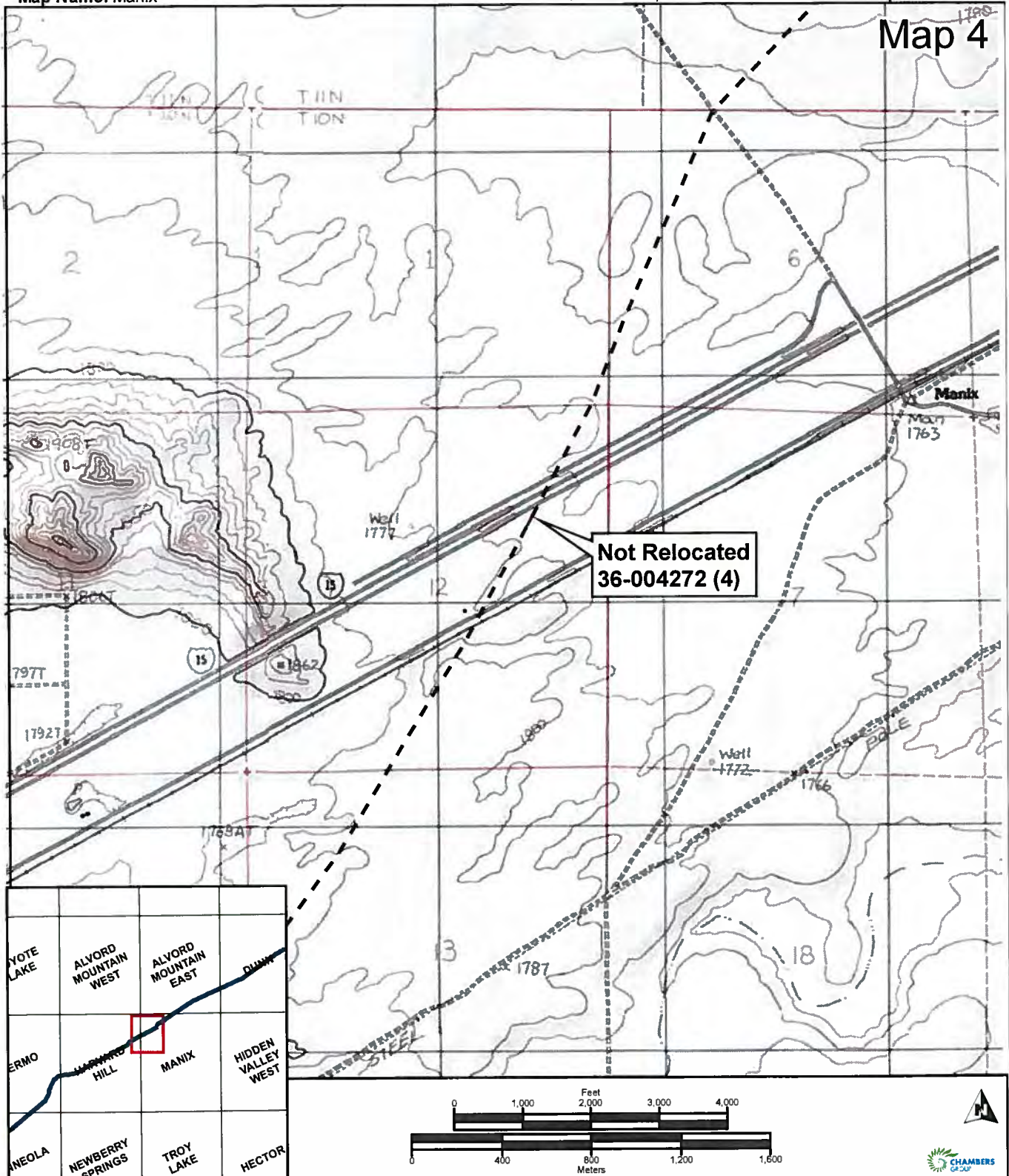


LOCATION MAP



LOCATION MAP

Map 4



PHOTOGRAPH RECORD

Page 10 of 11

*Resource Name or #: Salt Lake-Santa Fe/ Spanish Trail

Year: 2012

Camera Format: Digital
 Film Type: Digital

Photo log: 20463-GG-36-4411, 36-4272_23-10-2012
 Negatives Kept at: Chamber Group, Inc. Santa Ana, CA 92707

| Mo. | Day | Exp./Frame | Subject/Description | View Towards |
|-----|-----|------------|--|--------------|
| 10 | 23 | 202 | Photo Slate | - |
| 10 | 23 | 1260 | Overview of where 36-4272 crosses the AT&T line- east of Minneola Road | North |
| 10 | 23 | 1261 | Overview of where 36-4272 crosses the AT&T line- east of Minneola Road | South |
| 10 | 23 | 1262 | Overview of where 36-4272 crosses the AT&T line- east of Minneola Road | East |
| 10 | 23 | 1263 | Overview of where 36-4272 crosses the AT&T line- east of Minneola Road | West |
| 10 | 23 | 1264 | Overview of where 36-4272 crosses the AT&T line- east of Minneola Road | North |
| 10 | 23 | 1265 | Overview of where 36-4272 crosses the AT&T line- east of Minneola Road | South |
| 10 | 23 | 1266 | Overview of where 36-4272 crosses the AT&T line- east of Minneola Road | East |
| 10 | 23 | 1267 | Overview of where 36-4272 crosses the AT&T line- east of Minneola Road | West |
| 10 | 23 | 1268 | Overview of where 36-4272 crosses the AT&T line- east of Harvard Road | North |
| 10 | 23 | 1269 | Overview of where 36-4272 crosses the AT&T line- east of Harvard Road | South |
| 10 | 23 | 1270 | Overview of where 36-4272 crosses the AT&T line- east of Harvard Road | East |
| 10 | 23 | 1271 | Overview of where 36-4272 crosses the AT&T line- east of Harvard Road | West |

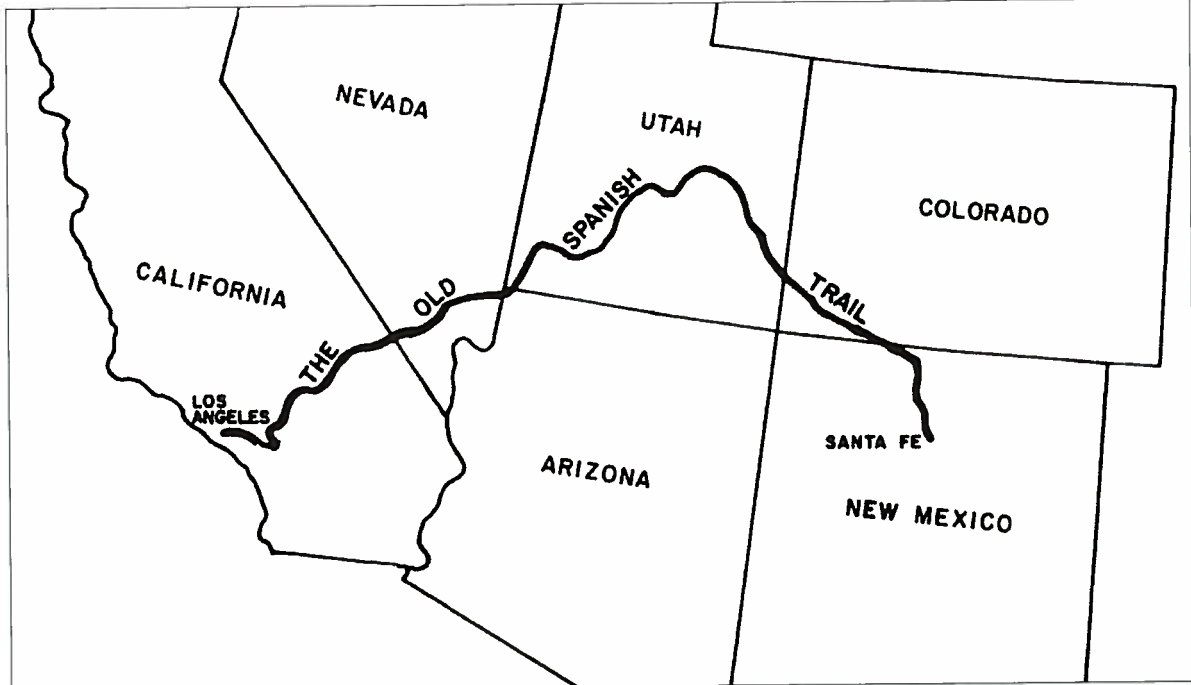


Figure 1. Sketch depicting route of the Old Spanish Trail.

Source: http://en.wikipedia.org/wiki/Old_Spanish_Trail_%28trade_route%29. Accessed 02/15/2013

Update 4/13

State of California — The Resources Agency
DEPARTMENT OF PARKS AND RECREATION

Primary # 36-004272

HRI#

CONTINUATION SHEET

w of Red Pass Lk

Trinomial CA-SBR-4272

H

Page 1 of 3

*Resource Name or # (Assigned by recorder) CA-SBR-4272

*Recorded by: Joshua Trampier, Statistical Research, Inc.

*Date: 11/25/11

Continuation

Update

Statistical Research, Inc. (SRI) conducted an evaluation of a portion of SBR-4272 in November 2011 to determine whether a proposed trail grading in the G3 and H1 training areas of Fort Irwin would impact the site (Shelley et al. 2011).

SBR-4272 is recorded within the current project's area of potential effects (APE) as the Red Pass Route segment of the Old Spanish Trail/~~Mormon Trail~~ that purportedly intersects the southern portion of the G3-H1 trail project APE. The Old Spanish Trail is a system of trails originating in Santa Fe, New Mexico, and terminating in Los Angeles, California. Parts of the trail were used as early as the late 1500s, but the portion passing through Fort Irwin was not established until about 1829 (Casebier 1976:286; see also Hafen and Hafen 1954; Steiner 1999). One of the trail segments (the "North Fork;" E. Warren and Roske 1981:28) apparently passed through southeastern Fort Irwin, with a "stop" at Bitter Spring (SBR-2659). However, it is possible that the trail passing through Fort Irwin and Bitter Spring was only a segment of the Mormon Trail and not a segment of the Old Spanish Trail (see discussion in Casebier 1976:286-287; E. Warren 1980:203). The Mormon Trail likely followed the same route as the Old Spanish Trail through Fort Irwin and was used extensively used between about 1850 and 1870, when the railroad replaced wagon-based freighting. In most places, the trail is not well defined or easily visible.

The dirt road designated as SBR-4272H that is crossed by the APE of the current project is located generally on the north side of Red Pass Lake Road (see Figure 2). While this dirt road shows no physical evidence of having been a route of the Old Spanish Trail, its location may correspond with one of the four possible paths of the Old Spanish Trail identified in the area. These include (1) the path designated by Crampton and Madsen (1994), (2) that designated by the Old Spanish Trail National Historic Trail Feasibility Study and Environmental Assessment (National Park Service 2001; also see AECOM 2012), (3) that designated by Congress in 2002, or (4) the road identified on the 1933 USGS map of the area as the Old Spanish Trail. In sum, the specific location of any of the paths of the Old Spanish Trail in this area is unknown (Jordan 2011). "The trail is not a single line of exploration..., but a tangle of routes that varied depending on the time of year, the types of animals used, the cargo being hauled, the state of tribal relations—even the traveler's disposition. 'It's as much a concept as it is a trail,' says Pat Richmond, a Cortez historian and founding member of the Old Spanish Trail Association, a nonprofit group of historians and trail enthusiasts." (Miller 2012:24).

Possible segments of the Red Pass Route of the Old Spanish Trail have been tentatively identified in the Red Pass area to the east of the current project. Of note was the work of Benton (1987), who recorded a road that he speculated to be a section of the Old Spanish Trail just to the northeast of Red Pass (initially recorded as part of SBR-847/H but later changed to SBR-4272H). Other efforts were made to identify the Red Pass Route of the Old Spanish Trail in that same general area, but no direct evidence of the trail was found in those surveys (Byrd 1998:408; Science Applications International Corporation [SAIC] 1996:31). Smith (2004:5-529, 5-534) also interpreted the road segment identified by Benton (1987) as a portion of the Red Pass Route of the Old Spanish Trail (and the Mormon Road [SBR-4411H]). Smith (2004:5-534) reported that this trail segment had been minimally impacted but did not report any associated artifacts.

A records search found that in 2005, Far Western Anthropological Research Group, Inc. (Byrd et al. 2005) documented a segment of the Old Spanish Trail (SBR-4272) on Fort Irwin, but this segment lies several miles of this project's APE. Their consideration provides a historical background of the trail history; states that definitive, well-dated trail segments are hard to locate and that more study is needed; and then recommends the segment of the site under their consideration as eligible for listing in the NRHP (Byrd et al. 2005). In 2011, the Chambers Group, Inc., initiated investigations for a 4,363-acre survey of the Red Pass area, located to the east of the current project, but no report was produced for this project. Consultation of field notes for the Red Pass Survey (Chambers Group, Inc. 2011) indicates that a visit of SBR-4272 was planned but not completed.

References

T 140 R 5E NE/SW Sec 31

AECOM

2012 National Historic Trails Inventory Project. Draft report prepared for the U.S. Department of the Interior. Bureau of Land Management, National Operation Center, Denver.

Anonymous

n.d. Hand-written cover sheet, SBR-4272 site record. On file at the Archaeological Information Center, San Bernardino County Museum, Redlands.

Benton, James S.

1987 Site record update for CA-SBR-847/H. On file, Archaeological Information Center, San Bernardino County Museum, Redlands, California.

Byrd, Brian F. (editor)

1998 *Springs and Lakes in a Desert Landscape: Archaeological and Paleoenvironmental Investigations in the Silurian Valley and Adjacent Areas of Southeastern California*. On file, Directorate of Public Works, Environmental Division, Fort Irwin, California.

CONTINUATION SHEET

References (continued)

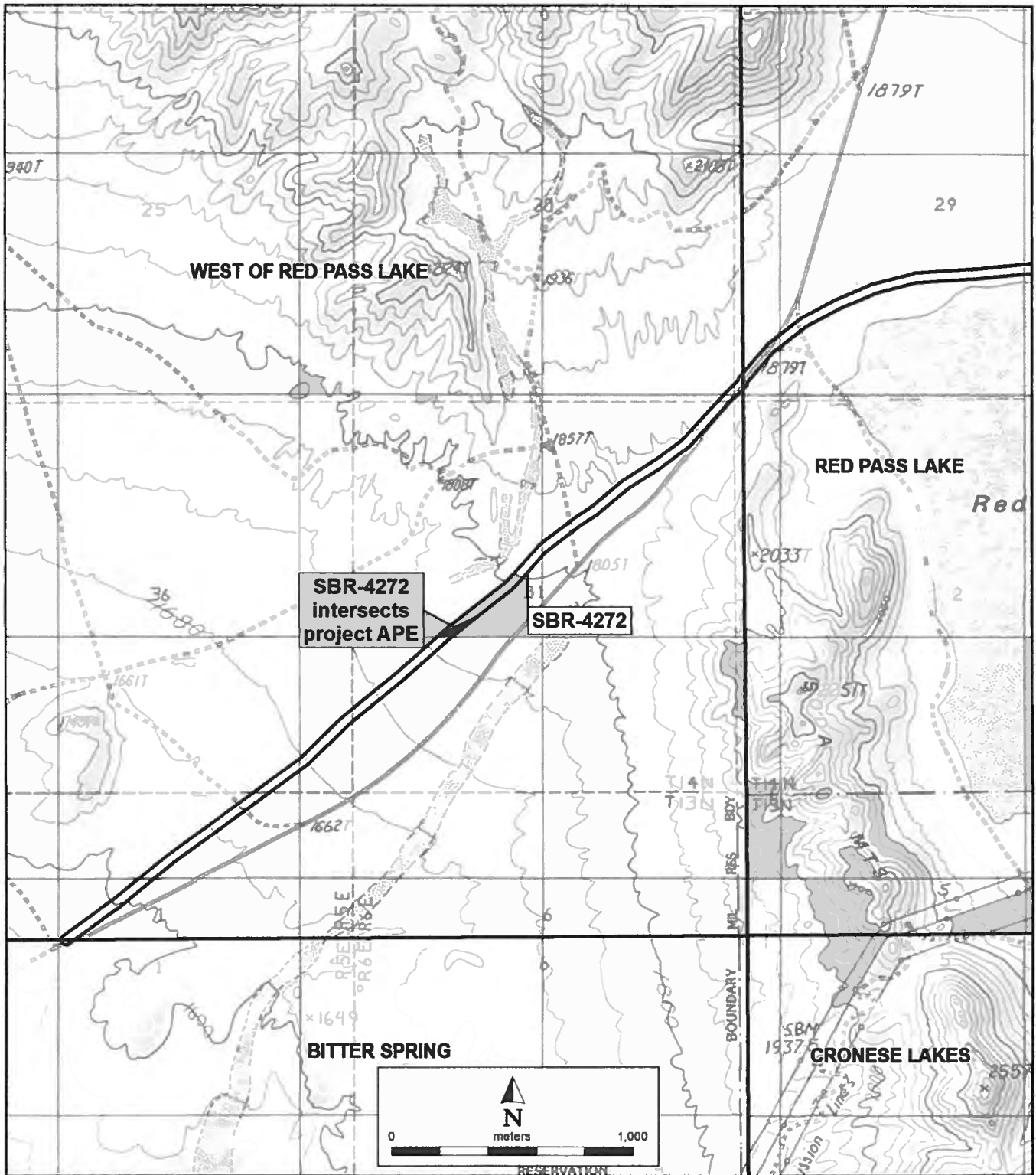
- Byrd, Brian F., D. Craig Young, Kelly McGuire, William R. Hildebrandt
2005 *Archaeological and Geomorphic Investigations along the South Edge of the Avawatz Mountains: A 6,945 Acre Archaeological Survey and Evaluation of 58 Sites, the National Training Center, Fort Irwin, San Bernardino County, California.* Far Western Anthropological Research Group, Davis, California. On file, Environmental Division, Directorate of Public Works, Fort Irwin, California.
- Casebier, Dennis G.
1976 *Historical Sketch of the East Mojave Planning Unit.* In *Background to Historic and Prehistoric Resources of the East Mojave Desert Region*, edited by Chester King and Dennis G. Casebier, pp. 281-321. Cultural Resources Publications, Anthropology-History. Bureau of Land Management, California Desert District, Riverside (reprinted in 1981).
- Chambers Group, Inc.
2011 *Field notes and internal memos for the Red Pass 4,363-acre survey, DPW-109.* On file, Environmental Division, Directorate of Public Works, Fort Irwin, California.
- Crampton, C. Gregory, and Steven K. Madsen
1994 *In Search of the Spanish Trail: Santa Fe to Los Angeles, 1829-1848.* Gibbs-Smith, Salt Lake City, Utah.
- Hafen, LeRoy R., and Ann W. Hafen
1954 *Old Spanish Trail: Santa Fe to Los Angeles.* A. H. Clark, Glendale, California.
- Miller, Jermy
2012 *Following the Old Spanish Trail across the Southwest.* *High Country News*, Paonia, Colorado, March 19: 10, 24.
- National Park Service
2001 *Old Spanish Trail National Historic Trail Feasibility Study and Environmental Assessment July 2001.* Electronic document, <http://parkplanning.nps.gov/document.cfm?parkID=454&projectID=12591&documentID=38207>, accessed April 19, 2012.
- Science Applications International Corporation (SAIC)
2006 *Final Archaeological Survey Report of Langford Well Lake and Red Pass Lake, National Training Center, Fort Irwin, San Bernardino County, California.* On file, Environmental Division, Directorate of Public Works, Fort Irwin, California.
- Shelley, Steven, D., Joshua R. Trampier, and Mark Q. Sutton
2012 *Cultural Resources Inventory and Evaluation for the G3-H1 Rehabilitation Project (FY12-039), Fort Irwin, San Bernardino County, California.* On file, Environmental Division, Directorate of Public Works, Fort Irwin, California.
- Smith, Craig S.
2004 *Cultural Resource Inventory and Evaluation and Geomorphic Characterization for the Proposed Fort Irwin Land Expansion Project (2002), Superior, Avawatz, and Powerline Expansion Areas, Fort Irwin, National Training Center, San Bernardino County, California.* On file, Environmental Division, Directorate of Public Works, Fort Irwin, California.
- Steiner, Harold Austin
1999 *The Old Spanish Trail Across the Mojave Desert: A History and Guide.* The Haldor Company, Las Vegas, Nevada.
- Trampier, Joshua R., Steven D. Shelley, Mark Q. Sutton, and Matt Hyland
2011 *Cultural Resources Survey for G1-G3 Rehabilitation Project (FY11-389).* Submitted to John Brantley Jackson, Environmental Division, Directorate of Public Works, Fort Irwin, Contract #: GS-10F-0396P. On file, Environmental Division, Directorate of Public Works, Fort Irwin, California.
- Warren, Elizabeth von Till
1980 *History of the Amargosa-Mojave Basin.* In *A Cultural Resource Overview for the Amargosa-Mojave Basin Planning Units*, by Claude N. Warren, Martha Knack, and Elizabeth von Till Warren, pp. 193-268. Cultural Resources Publications, Anthropology-History. Bureau of Land Management, California Desert District, Riverside.
- Warren, Elizabeth von Till, and Ralph J. Roske
1981 *Cultural Resources of the California Desert, 1776-1980: Historic Trails and Wagon Roads.* Cultural Resources Publications, Anthropology-History. Bureau of Land Management, California Desert District, Riverside.

*Recorded by: Joshua Trampier, Statistical Research, Inc.

*Date: 11/25/11

Continuation

Update



Recorded by: ICF International

Date: 10/15/2011

Continuation Update

P3a. **Description:** CA-SBR-4272H consists of the Salt Lake-Santa Fe Trail or the Mormon Trail. This record pertains only to two segments of the trail where they crossed the current study. Segment 1 was located near the intersection of Rancho Rd and El Evado Rd in the City of Victorville (W ½ of Section 21, T6N, R4W). The current study did not locate Segment 1 of CA-SBR-4272H as the area is disturbed by an active drainage and multiple powerlines and associated access roads.

Segment 2 of CA-SBR-4272H is located near the intersection of Turner Road and Phantom St (NE ¼ of NW ¼ of Section 31, T6N, R4W) and was previously identified by Applied Earthworks in 2006. The current study was not able to relocate the segment. The area is overgrown with dense vegetation and disturbed by multiple tracks and the segment could not be clearly identified based on the provided information.

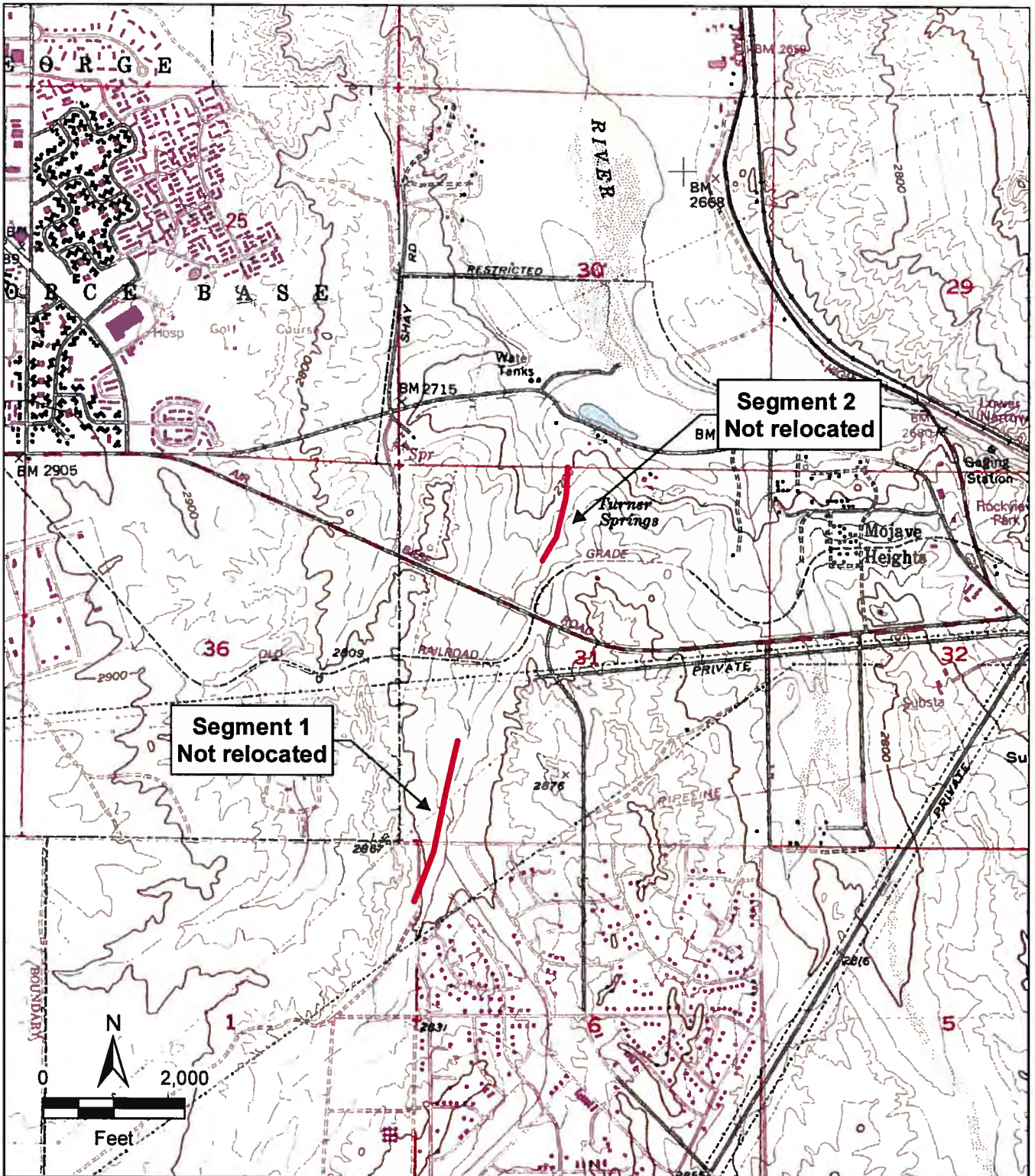
The attached location map shows the San Bernardino Information Center location of the resource. The current study did not relocate CA-SBR-4272H in these locations.

P8. **Recorded by:**
R. Hoffman P. Shattuck, T. Sowles, K. Chmiel and J. Dunn
ICF International
9775 Businesspark Avenue, Suite 200
San Diego, CA 92131

P9. **Date Recorded:** 10/15/2011

P10. **Survey Type:** Pedestrian

P11. **Report Citation:** ICF International. 2013. Archaeological Survey Report for High Desert Corridor/ SR 138 Widening Project from SR 14 to SR 18. Prepared for California Department of Transportation.



Update 8/12

State of California - The Resources Agency
DEPARTMENT OF PARKS AND RECREATION
PRIMARY RECORD

Primary # P-36-004272
HRI # _____
Trinomial CA-SBR-4272 H
NRHP Status Code _____

Other Listings _____
Review Code _____ Reviewer _____ Date _____

Page 1 of 10

*Resource Name or #: SRI-496

P1. Other Identifier: SRI-496

- *P2. Location: Not for Publication Unrestricted *a. County: San Bernardino
- *b. USGS Quad: 7.5' ~~SADDLE PEAK HILLS~~ (2009); T 18N R 6E, NW¼ of NW¼ of Sec. 12; SBBM
- c. Address: SILVERADO
- d. UTM: Zone 11; 563580 mE/ 3947291 mN NAD27 GPS
- e. Other Locational Data:
The two segments of the site recorded here intersect Highway 127 at postmiles 19.3 and 21.5.

***P3a. Description:**

This is an update for P-36-004272, the Sante Fe/Mormon trail. The current project only examines the first 15 meters from the edge of pavement corresponding to the Caltrans right-of-way. The site continues beyond the right-of-way, but these portions were not recorded. The segment of the site recorded here crosses Highway 127, north of Baker. The previous site boundary is provided by the San Bernardino Archaeological Information Center shows the trail winding along Highway 127 and crossing the highway in several locations. Within the Caltrans right-of-way, the trail has been recorded as crossing the highway at postmiles 16.8, 19.2, 21.5, 30.6, 32.3 and 33.5. In reality, the trail was found crossing the highway only at postmiles 21.5 and 19.3. No evidence of the trail was located at the other locations.

*P3b. Resource Attributes: AH7 Historical-period road, HP37 Historical-period road

*P4. Resources Present: Building Structure Object Site District Element of District Other (Isolates, etc.)



***P5b. Description of Photo:**

Facing S; 3/3/2011; road, sbr-4272

***P6. Date Constructed/Age & Sources:**

Historic Prehistoric Both

***P7. Owner and Address:**

GOVERNMENT PROPERTY,
ADDRESS UNKNOWN

***P8. Recorded by:**

Joshua Trampier

*P9. Date Recorded: 7/19/2011

***P10. Survey Type:**

Reconnaissance survey of highway
right-of-way

*P11. Citation: Report forthcoming

- *Attachments: None Location Map Sketch Map Continuation Sheet Building, Structure, and Object Record
- Archaeological Record District Record Linear Feature Record Milling Station Record Rock Art Record
- Artifact Record Photograph Record Other:

ARCHAEOLOGICAL SITE RECORD

Page 2 of 10

*Resource Name or #: SRI-496

*A1. Dimensions: a. Length 31 m (E/W) x b. Width 25 m (N/S)

Method of Measurement: Paced Taped Visual estimate GPS Other:

Method of Determination: Artifacts Features Soil Vegetation Topography Cut bank Animal burrow
 Excavation Property boundary Other: The site boundary is determined in part by the right-of-way established ...

Reliability of determination: High Medium Low

Explain: The exact position of the trail in relation to Highway 127 is not known, and some of the ...

Limitations: Restricted access Paved/built over Site limits incompletely defined Disturbances
 Vegetation Other:

A2. Depth: None None Unknown Method of determination: None

*A3. Human Remains: Present Absent Possible Unknown

*A4. Features:

The site consists of two segments of the Santa Fe/Mormon trail. The first segment, Feature 9399 measures 3 m wide and is gravel-paved. This segment runs east to west and lies on the west side of Highway 127 at postmile 21.5. Feature 9584, which now exists as an ephemeral dirt road approximately 3 meters wide on the east side of Highway 127, near postmile 19.3. The road is barely discernable from the surrounding desert, although it does feature subtle banks, possibly from the dirt being compressed from use. The site appears on the 1956 Silurian Hills USGS 15-minute topographic quad map.

*A5. Cultural Constituents:

No artifacts were located at the site.

*A6. Were Specimens Collected? No Yes

*A7. Site Condition Good Fair Poor

At postmile 32.3, the site is almost completely invisible due to off-road driving and alluvial wash. At postmile 21.5, the site is quite visible, though is gullied from use.

*A8. Nearest Water: Numerous seasonal washes cross Highway 127 at points near where the trail crosses the highway.

*A9. Elevation: 141 m amsl

A10. Environmental Setting:

Soil around the site is composed of weathered granite boulders and cobbles, alluvial coarse gravel, and windblown and alluvial sands and silts. Vegetation includes sporadic creosote bushes and saltbush endemic to the Mojave desert. The site is located on a slope that slopes downward at an angle of 0 to 5 degrees to the south.

A11. Historical Information:

According to the previous site record (P-36-004272), the Santa Fe/Mormon Trail was in use at least as early as 1806, and fell into disuse by around 1861 when this segment of the trail was replaced by the John Brown Toll Road.

*A12. Age: Prehistoric Protohistoric 1542-1769 1769-1848 1848-1880 1880-1914 1914-1945
 Post-1945 Undetermined

A13. Interpretations:

None

A14. Remarks:

None

A15. References:

None

A16. Photographs: See photograph record

Original Media/Negatives Kept At: 21 W. Stuart Ave, Redlands, CA 92373

*A17. Form Prepared By: Joshua Trampier

Date: 7/19/2011

Affiliation and Address: Statistical Research, Inc., 21 W. Stuart Ave, Redlands, CA 92373

L1. Historic and/or Common Name: none

L2a. Portion Described: Entire Resource Segment Point Observation Designation: Feature 9584

L2b. Location of Point or Segment:

Zone 11; 563578 mE/ 3947300 mN NAD27 GPS

Zone 11; 568571 mE/ 3940851 mN NAD27 GPS

Zone 11; 568579 mE/ 3940855 mN NAD27 GPS

L3. Description:

The site consists of two segments of the Sante Fe/Mormon trail. Feature 9584, which now exists as an ephemeral dirt road approximately 3 meters wide on the east side of Highway 127, near postmile 19.3. The road is barely discernable from the surrounding desert, although it does feature subtle banks, possibly from the dirt being compressed from use.

L4. Dimensions:

a. Top Width: 3.00 m

b. Bottom Width: N/A

c. Height or Depth: None

d. Length of Segment: 15.00 m

L5. Associated Resources:

None

L4e. Sketch of Cross-Section:

Facing:

L6. Setting:

Soil around the site is composed of weathered granite boulders and cobbles, alluvial coarse gravel, and windblown and alluvial sands and silts. Vegetation includes sporadic creosote bushes and saltbush endemic to the Mojave desert. The site is located on a slope that slopes downward at an angle of 0 to 5 degrees to the south.

L7. Integrity Considerations:

At postmile 32.3, the site is almost completely invisible due to off-road driving and alluvial wash. At postmile 21.5, the site is quite visible, though is gullied from use.

L8b. Description of Photo, Map, or Drawing

See sketch map

L9. Remarks:

None

L10. Form Prepared By:

Joshua Trampier

L11. Date: 7/19/2011

L1. Historic and/or Common Name: None

L2a. Portion Described: Entire Resource Segment Point Observation Designation: Feature 9399

L2b. Location of Point or Segment:

Zone 11; 563578 mE/ 3947300 mN NAD27 GPS

Zone 11; 568571 mE/ 3940851 mN NAD27 GPS

Zone 11; 568579 mE/ 3940855 mN NAD27 GPS

L3. Description:

The site consists of two segments of the Sante Fe/Mormon trail. The first segment, Feature 9399 measures 3 m wide and is gravel-paved. This segment runs east to west and lies on the west side of Highway 127 at postmile 21.5.

L4. Dimensions:

a. Top Width: None

b. Bottom Width: N/A

c. Height or Depth: None

d. Length of Segment: None

L5. Associated Resources:

None

L4e. Sketch of Cross-Section:

Facing:

L6. Setting:

Soil around the site is composed of weathered granite boulders and cobbles, alluvial coarse gravel, and windblown and alluvial sands and silts. Vegetation includes sporadic creosote bushes and saltbush endemic to the Mojave desert. The site is located on a slope that slopes downward at an angle of 0 to 5 degrees to the south.

L7. Integrity Considerations:

At postmile 32.3, the site is almost completely invisible due to off-road driving and alluvial wash. At postmile 21.5, the site is quite visible, though is gullied from use.

L8b. Description of Photo, Map, or Drawing

See sketch map

L9. Remarks:

None

L10. Form Prepared By:

Joshua Trampier

L11. Date: 7/19/2011

State of California - The Resources Agency
 DEPARTMENT OF PARKS AND RECREATION
PHOTOGRAPH RECORD

Primary # P-36-004272
 HRI # _____
 Trinomial _____

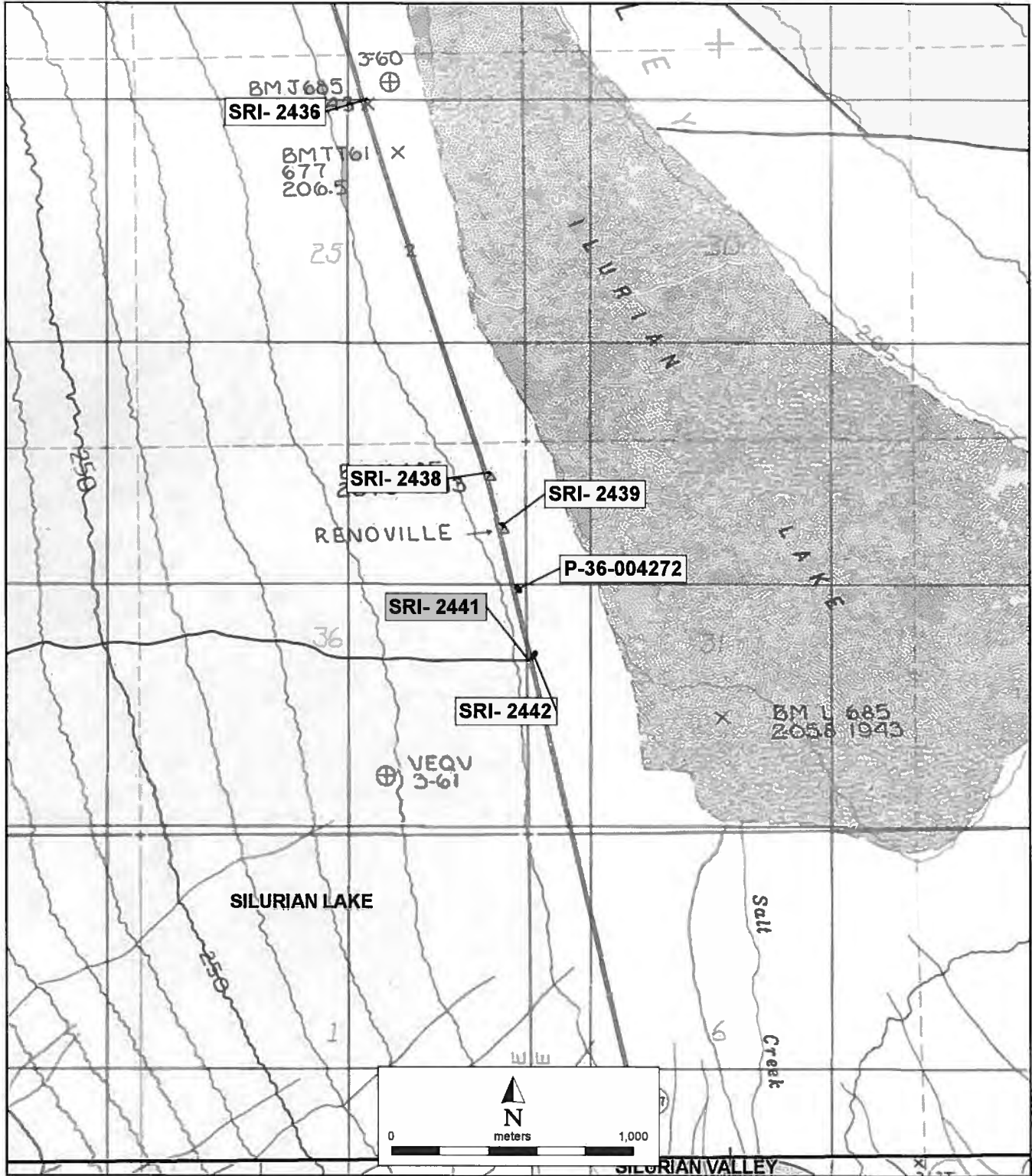
Camera Format:

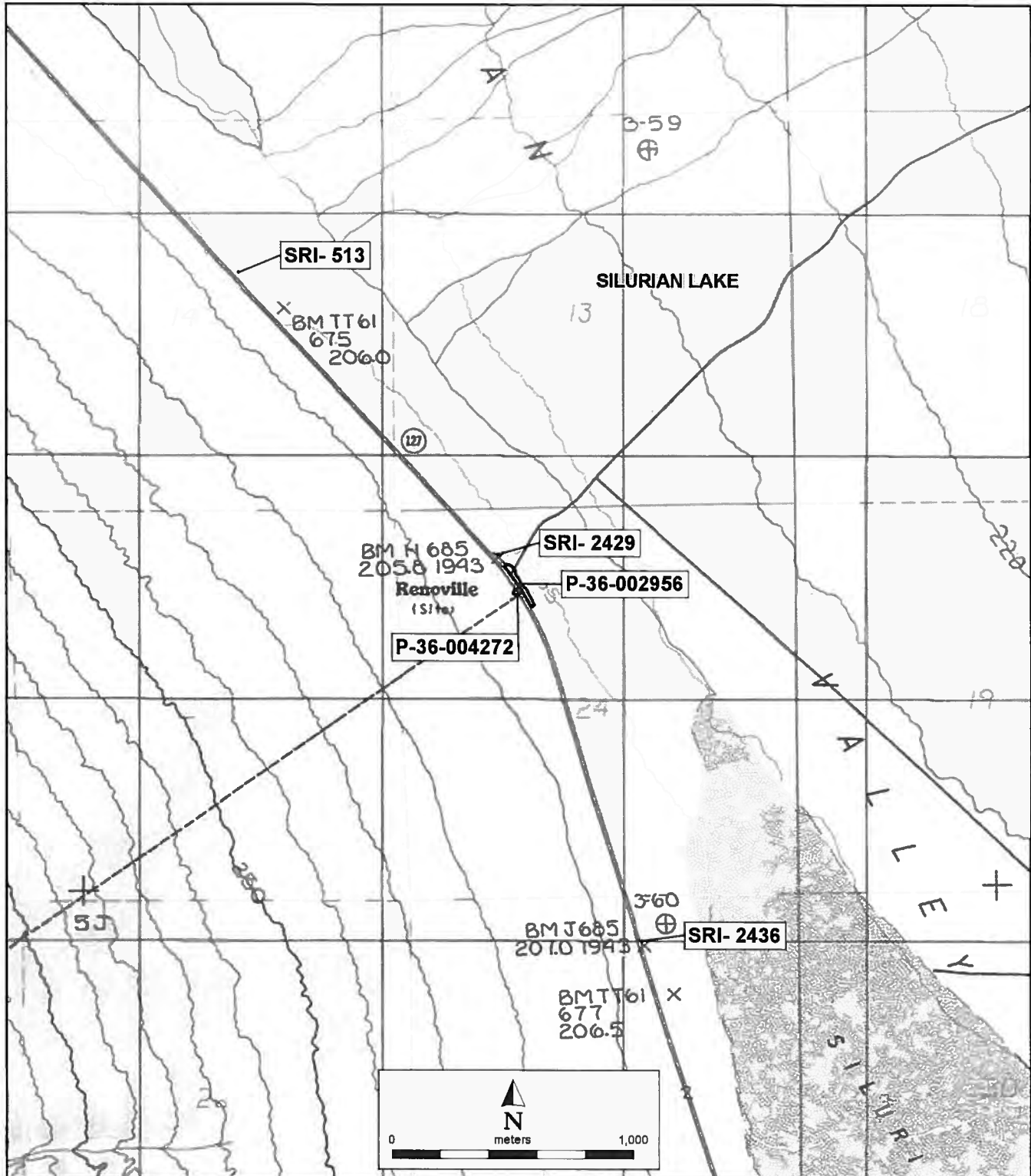
Lens Size:

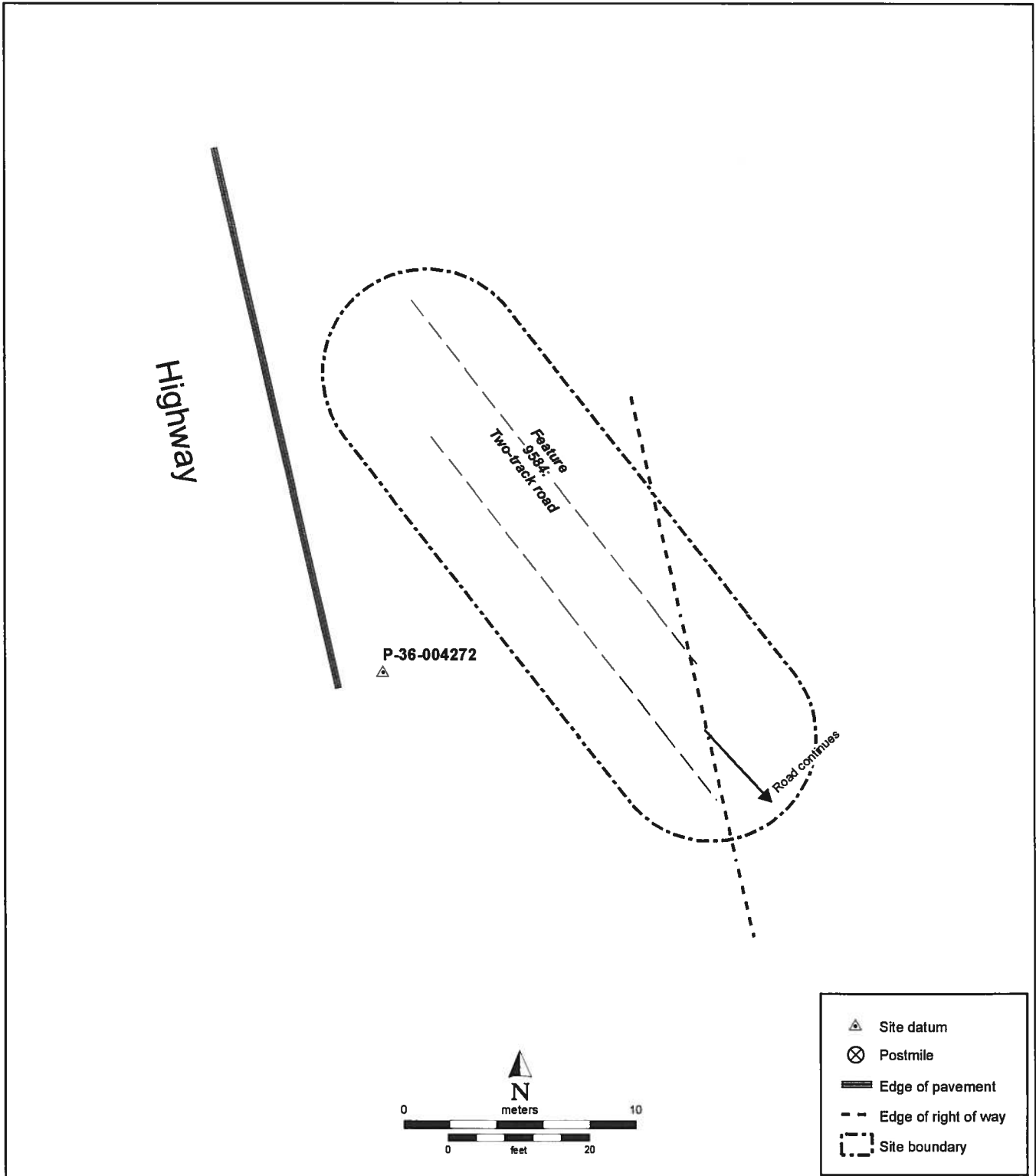
Film Type and Speed: Digital

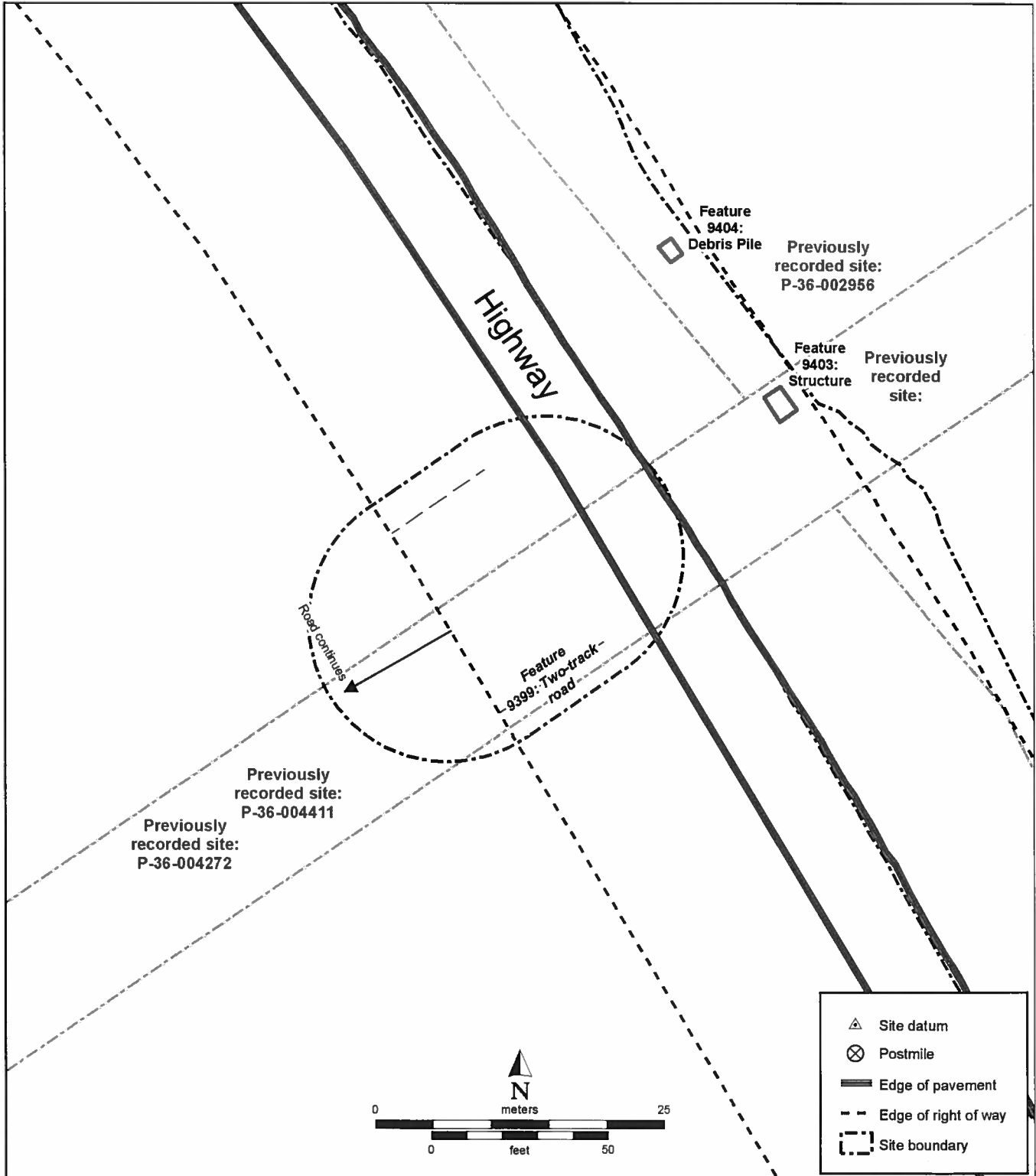
Negatives Kept At: 21 W. Stuart Ave, Redlands, CA 92373

| Date | Time | Exp/ Frame | Subject/Description | View Toward | Accession # |
|-----------|------|---------------|---------------------|----------------|-------------|
| 3/4/2011 | | 2750 | road | NW | |
| 3/4/2011 | | 2749 | road | SE | |
| 7/19/2011 | | 32 | hist wagon trail | SW | |
| 3/3/2011 | | 42 | road, sbr-4272 | N | |
| 3/3/2011 | | 41 | road, sbr-4272 | S | |









CONTINUATION SHEET

Primary # P-36-004272

HRI # _____

Trinomial _____

Page 10 of 10

*Resource Name or #: SRI-496

*Recorded By: Joshua Trampier

*Date: 7/19/2011

Continuation

Update

P2d. UTM

Zone 11; 568571 mE/ 3940851 mN NAD27 GPS

Zone 11; 568579 mE/ 3940855 mN NAD27 GPS

P4. Resources Present

Other (linear)

A1. Method of determination

by Caltrans that extends 15 m from the edge of the pavement.

A1. Reliability of determination

locations where the trail crosses the highway may not be precisely accurate. However, the two portions of the trail recorded here, however, were easy to distinguish from the surrounding terrain.

1067363

Update 5/13

State of California — The Resources Agency
DEPARTMENT OF PARKS AND RECREATION
CONTINUATION SHEET

Primary # 36-004272
HRI#
Trinomial CA-SBR-4272 H

Page 1 of 2

*Resource Name or # CA-SBR-4272H

*Recorded by: D. Winslow and S. Andrews; ASM Affiliates, Inc. *Date: 4/22/2011 Continuation Update

The Old Spanish Trail (CA-SBR-4272), California State Historic Landmark No. 576, also known as the ~~Mormon Road~~, Salt Lake Road, and the Santa Fe Trail, has a long history both of physical use, beginning with the Spanish trail blazers, pioneers, traders, and others. However, the site also has a long and sometimes disputed history in the archaeological record. Various scholars of the historic trail system have argued for years regarding the actual routes taken by the trail-blazing priests and later pioneers through the desolate desert regions of the Mojave Desert. Nonetheless, the Old Spanish Trail (CA-SBR-4272H / CHL 576) was designated as the fifteenth national historic trail in December 2002. The National Historic Trails System, established by the National Trails System Act of 1968, commemorates historic routes and promotes their preservation and development for public use. National Historic Trails recognize diverse facets of history, such as prominent past routes of exploration, migration, trade, communication, and military action. The historic trails generally consist of remnant sites and trail segments, and thus are not necessarily continuous. Although National Historic Trails are administered by federal agencies, land ownership may be in public or private hands. Currently, the BLM and the National Park Service are preparing a Comprehensive Management Plan and a Draft Environmental Impact Statement for the resource. Once planning is completed, the two agencies will jointly administer the national historic trail, which is more than 2,700 mi. in length and crosses New Mexico, Colorado, Arizona, Utah, Nevada, and California.

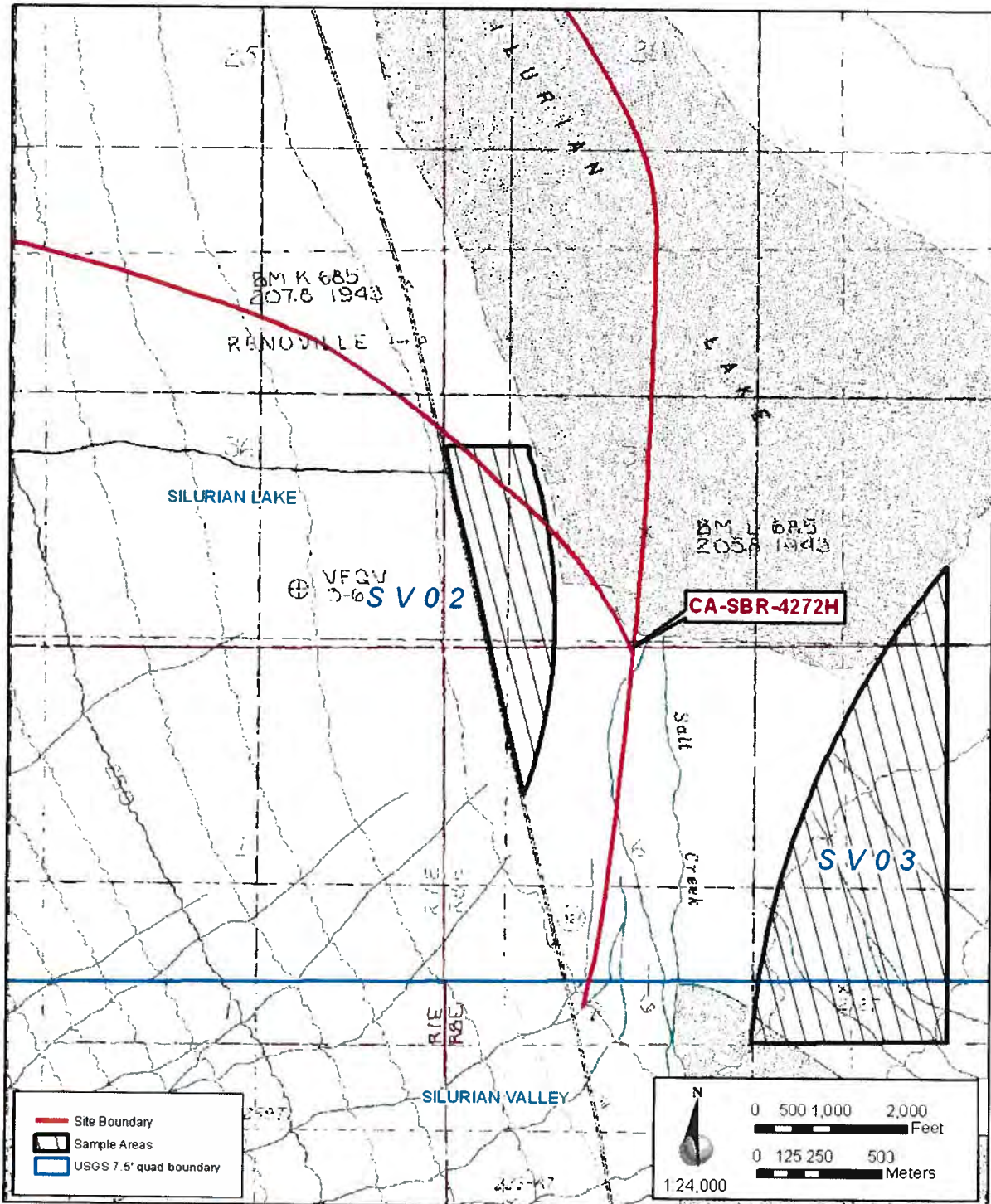
A segment of this trail is documented as passing through the northern portion of the Project ROW near Silurian Lake, and another route is documented as paralleling Highway 127 through the Silurian Valley. Highway 127 bounds the ROW on the west. No physically recognizable trail segments or artifacts dating to the Hispanic period were observed during this Class II survey.

This site update contains a location map with the suspected route of the Old Spanish Trail plotted. It should be noted that no sketch map is attached to the site form as no physical remnants of the trail were observed. No photos are attached to this site update as there were no physical remains of the trail to photograph.

USGS SILURIAN LK

* Map Names: USGS 7.5' Quadrangles: Silurian Lake, Silurian Valley
Scale: 1:24,000

* Date of map: 1983



update 6/12

State of California — The Resources Agency
DEPARTMENT OF PARKS AND RECREATION
PRIMARY RECORD

Primary # 36-004272
HRI #
Trinomial CA-SBR-4272 #
NRHP Status Code

Other Listings
Review Code Reviewer Date

Page 1 of 5 *Resource Name or #: CA-RP-TT-2

P1. Other Identifier:

*P2. Location: Not for Publication Unrestricted

*a. County: San Bernardino

*b. USGS 7.5' Quad: Silurian Valley Date: 1983 T 16N;R 8E; W 1/2 of NE 1/4 of Sec 19; W 1/2 of E 1/2 of Sec 18;
W 1/2 of SE 1/4 of Sec 17; S.B.B.M.

c. Address: Vicinity

City: Barstow

Zip: 92311

d. UTM: Zone: 11; 575718 mE/ 3924356 mN (NAD83)

e. Other Locational Data: From Interstate 15 and Interstate 40 in Barstow, drive east on Interstate 15 for approximately 62.1 miles until the offramp for SR 127. Exit on to SR 127 and proceed north for approximately 15.25 miles to a large dirt turnout on the west side of the highway. Turn left into the turnout, park, and walk east across the street to the site's southern terminus.

*P3a. Description: CA-RP-TT-2 consists of a historic road that has been redeveloped and overlain by present-day State Route 127. The road segment, recorded as part of the current BLM-NHT project, proceeds north for approximately 1.8 miles along State Route 127 from a large dirt turnout. The road is a probable route for both the Mormon Trail and Old Spanish Trail. From the dirt turnout, State Route 127 curves and proceeds south-southeast through Silurian Valley towards Interstate 15. Additional historic elements, including vehicle ruts and consumer debris, were present along the west side of the drainage as it proceeds to the south and south-southwest. CA-RP-TT-2 runs parallel with previously recorded site 36-004272 (CA-SBR-4272H), known as the Old Spanish Trail/Santa Fe to Salt Lake Trail/Mojave Trail, with the previously recorded site located between 650 feet to 1,060 feet to the west. One of the earliest documented routes that CA-RP-TT-2 may be related to is the Old Salt Lake Road (GLO Plat Map 1858 T16N R8E). CA-RP-TT-2 is also present on the 1933 Avawatz Mountains 30-minute USGS quadrangle. State Route 127 was initially established as a throughfare in 1933 under Chapter 767, when it was designated as LRN 31, connecting Death Valley to the California-Nevada State Line. Route 127 was officially signed as traversing between Death Valley and Interstate 15 in 1934. In 1935, LRN 127 was added to the highway code, including LRN 31 along with LRN 4 and LRN 23 (<http://www.cahighways.org/121-128.html#127>).

*P3b. Resource Attributes: AH7 Roads/Trails/Railroad Grades

*P4. Resources Present: Building Structure Object Site District Element of District Other (Isolates, etc.)



P5b. Description of Photo:
DSCN0725, Overview of State Route 127 and Silurian Valley (View to the north)

*P6. Date Constructed/Age and Sources: Historic Prehistoric Both

*P7. Owner and Address:
Bureau of Land Management
Barstow Field Office
2601 Barstow Road
Barstow, CA, 92311

*P8. Recorded by:
S. Wilson, T. Contreras, and S. Bietz
AECOM
1420 Kettner Blvd. Suite 500
San Diego, CA, 92101

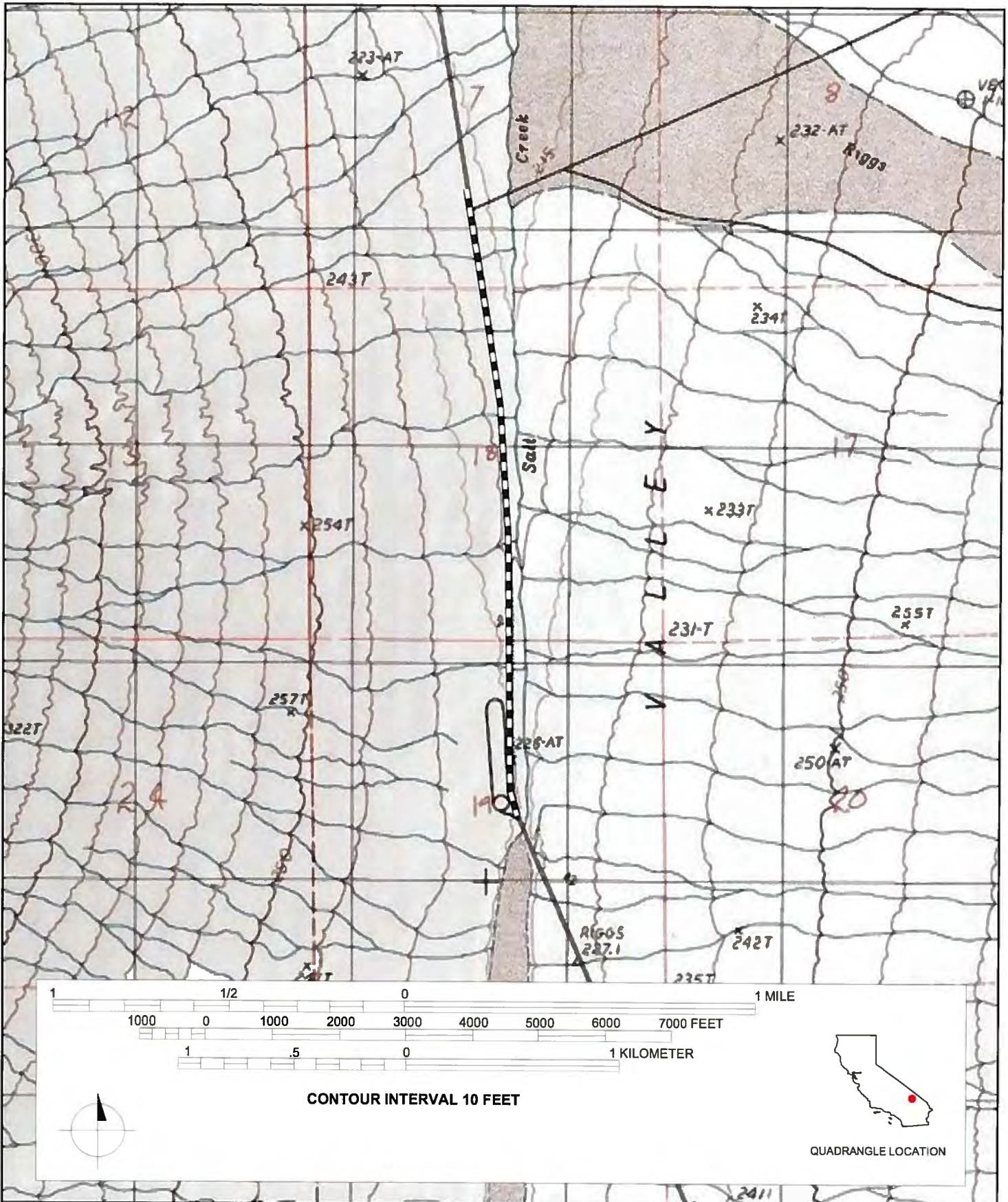
*P9. Date Recorded:
2/20/2011

*P10. Survey Type:
Intensive Pedestrian and Focused Reconnaissance

***P11. Report Citation:**

N/A. Recorded as part of the Bureau of Land Management National Historic Trails Cultural and Visual Inventory Project

*Attachments: NONE Location Map Sketch Map Continuation Sheet Building, Structure, and Object Record Archaeological Record District Record Linear Feature Record Milling Station Record Rock Art Record Artifact Record Photograph Record Other (List):



L1. Historic and/or Common Name:

L2a. Portion Described: Entire Resource Segment Point Observation **Designation:**

b. Location of point or segment: UTM Zone 11, 575718 mE/ 3924356 mN (NAD 83)

Driving Directions: From Interstate 15 and Interstate 40 in Barstow, drive east on Interstate 15 for approximately 62.1 miles until the offramp for SR 127. Exit on to SR 127 and proceed north for approximately 15.25 miles to a large dirt turnout on the west side of the highway. Turn left into the turnout, park, and walk east across the street to the site's southern terminus.

L3. Description: CA-RP-TT-2 consists of a historic road that has been redeveloped and overlain by present-day State Route 127. The road segment, recorded as part of the current BLM-NHT project, proceeds north for approximately 1.8 miles along State Route 127 from a large dirt turnout. The road is a probable route for both the Mormon Trail and Old Spanish Trail. From the dirt turnout, State Route 127 curves and proceeds south-southeast through Silurian Valley towards Interstate 15. Additional historic elements, including vehicle ruts and consumer debris, were present along the west side of the drainage as it proceeds to the south and south-southwest.

L4. Dimensions:

a. Top Width: 20 feet

b. Bottom Width: 20 feet


c. Height or Depth: n/a

d. Length of Segment: 1.8 miles

L4e. Sketch of Cross-Section (include scale) Facing:

L5. Associated Resources: CA-RP-TT-2 runs parallel with previously recorded site 36-004272 (CA-SBR-4272H), known as the Old Spanish Trail/Santa Fe to Salt Lake Trail/Mojave Trail, with the previously recorded site located between 650 feet to 1,060 feet to the west. One of the earliest documented routes that CA-RP-TT-2 may be related to is the Old Salt Lake Road (GLO Plat Map 1858 T16N R8E). CA-RP-TT-2 is also present on the 1933 Avawatz Mountains 30-minute USGS quadrangle. State Route 127 was initially established as a throughfare in 1933 under Chapter 767, when it was designated as LRN 31, connecting Death Valley to the California-Nevada State Line. Route 127 was officially signed as traversing between Death Valley and Interstate 15 in 1934. In 1935, LRN 127 was added to the highway code, including LRN 31 along with LRN 4 and LRN 23 (<http://www.cahighways.org/121-128.html#127>).

L6. Setting: The resource lies within a broad alluvial valley, and parallels an alluvial wash on the west. Creosote bushes, rabbit brush, and salt bushes are present within the surrounding area. Soils consist of a light tan sandy alluvium with poorly sorted gravels and small metavolcanic and volcanic rocks.



L7. Integrity Considerations:
The resource is in fair condition, as the original resource has been overlain by present-day State Route 127, thus preserving it from further degradation and impacts.

L8b. Description of Photo, Map, or Drawing
DSCN0724, Overview of State Route 127 and Silurian Valley (View to the south)

L9. Remarks: none

L10. Form Prepared by:
S. Bietz
AECOM
1420 Kettner Blvd. Suite 500
San Diego, CA, 92101

L11. Date: 9/28/2011

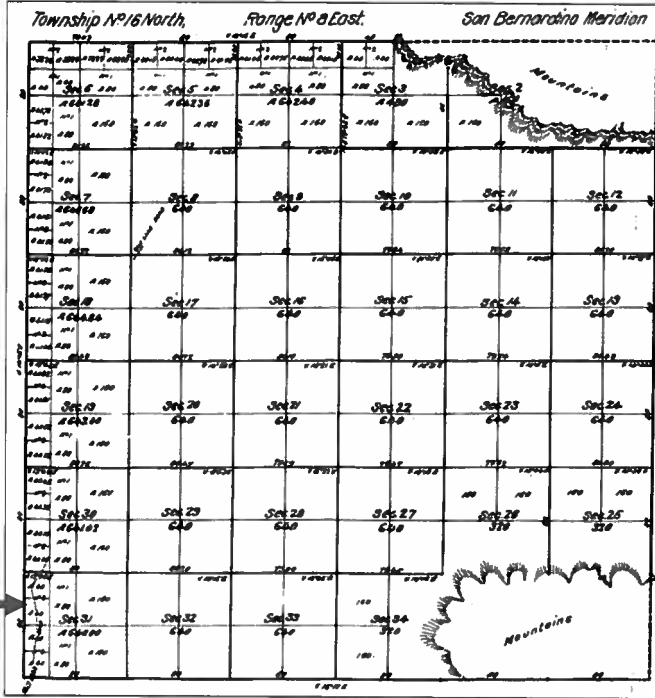


Plate 1. General Land Office (GLO) Plat Map, T 16N R 8E, 1858

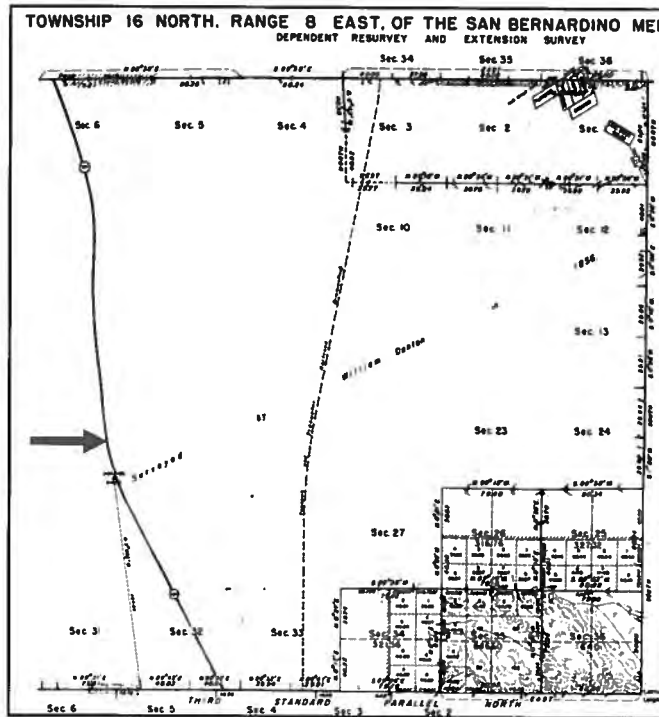


Plate 2. General Land Office (GLO) Plat Map, T 16N R 8E, 1956

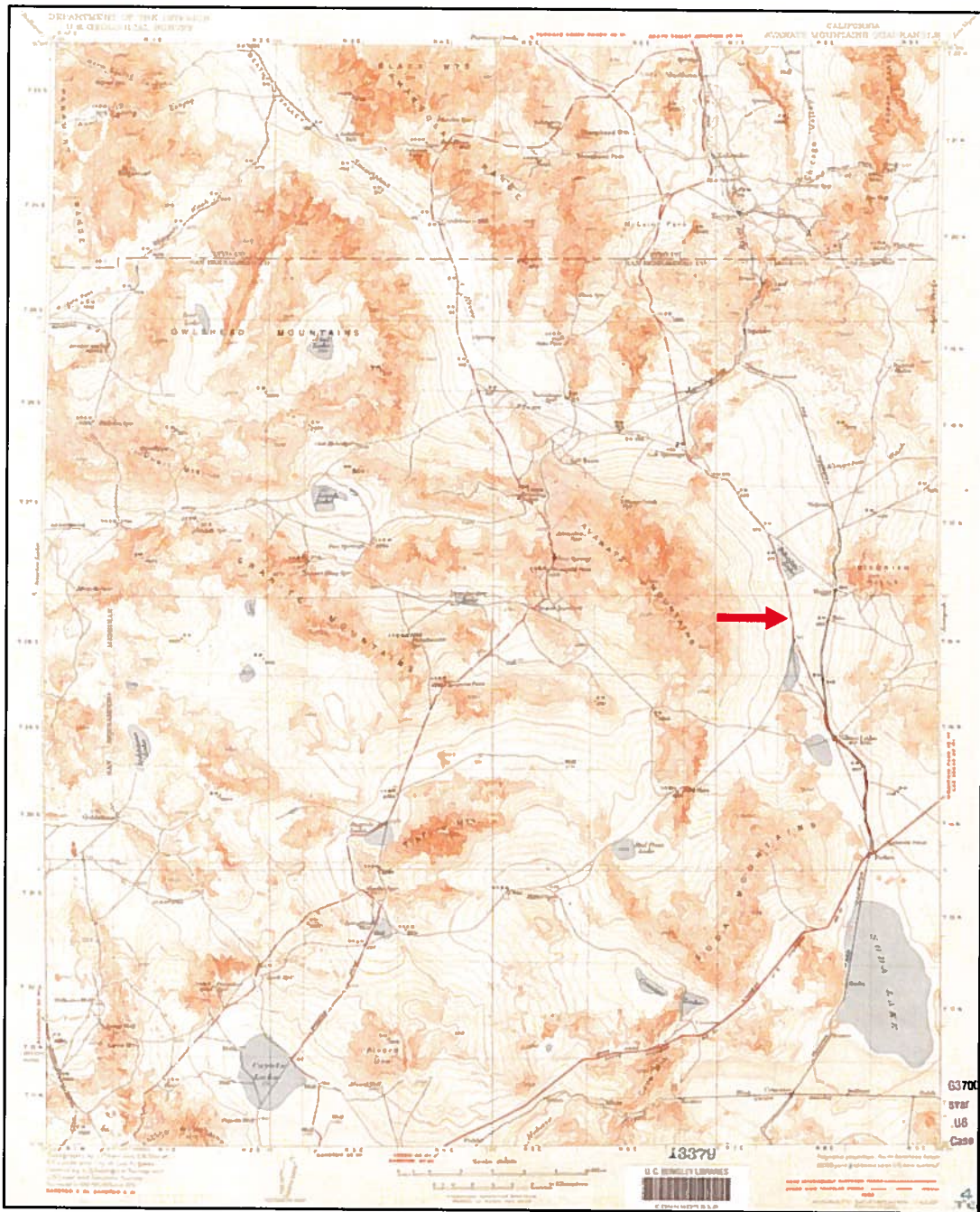


Plate 3. 1933 Avawatz Mountains 30-minute USGS Quadrangle

State of California — The Resources Agency
DEPARTMENT OF PARKS AND RECREATION
PRIMARY RECORD

Update 6/12
Primary # P-36-4272
HRI #
Trinomial CA-SBR-4272H
NRHP Status Code

Other Listings
Review Code

Reviewer

Date

Page 1 of 3

*Resource Name or #: P-36-4272/CA-SBR-4272H Update

no chg

P1. Other Identifier:

***P2. Location:** Not for Publication Unrestricted

***a. County:** San Bernardino

***b. USGS 7.5' Quad:** Alvord Mountain East

Date: 1986 T 12N; R 4E; NW ¼ of NW ¼ of Sec 20; S.B.B.M.

c. Address: Vicinity

City: Barstow

Zip: 92311

d. UTM: Zone: 11; 537741 mE/ 3886728 mN (NAD83)

e. Other Locational Data: From Interstate 15 and Interstate 40 in Barstow, drive east on Interstate 15 for approximately 25.25 miles until the Yermo Road offramp. Exit on to Yermo Road and proceed northwest for approximately 1.1 miles until the road forks. Take the right fork (Alvord Mountain Road) and drive an additional 3.6 miles until the road is intersected by a large OHV road trending east-west. Turn right and proceed on the OHV road into Spanish Canyon for approximately 4.4 miles until another road fork is reached. Head north-northeast upon the right fork and drive approximately 1 miles to a third road fork. Head on to the right road, and drive an additional 1 mile until the road's end.

***P3a. Description:** This resource consists of the remnants of a historic road/trail located at Impassable Pass, at the northern end of Spanish Canyon. The resource is a portion of a larger trail system (Old Spanish Trail/Santa Fe and Salt Lake Trail/Mojave Trail) that ran between Santa Fe, New Mexico and Los Angeles, California. The portion of the trail at Impassable Pass was originally recorded by James in 1990, and was recorded in the field as CA-SC-TT-3 by AECOM during the 2011 survey. The resource measures approximately 115 feet long (north-south), varies between 6.5 feet and 8 feet in width, and proceeds south down a steep section of an eroding alluvial terrace. The resource is unpaved, and most of the road has been gullied out from erosion. According to James (1990), large rocks were positioned on both the north and south ends by local Boy Scout troops in 1969 in order to discourage OHV activity along the road. Although the exact age of the resource is unknown, it is probable that the road is indeed a historic trace of the Santa Fe and Salt Lake Trail/Mojave Trail, and may also be the route of the Old Spanish Trail. An associated site (CA-SC-AS-1, Mormon bonfire ring) lies 200 feet to the south of the road/trail segment.

***P3b. Resource Attributes:** AH7 Roads/Trails/Railroad Grades

***P4. Resources Present:** Building Structure Object Site District Element of District Other



P5b. Description of Photo:
DSCN0649, Overview of CA-SC-TT-3 with Spanish Canyon in the background (View to the south)

***P6. Date Constructed/Age and Sources:** Historic Prehistoric Both

***P7. Owner and Address:**
Bureau of Land Management
Barstow Field Office
2601 Barstow Road
Barstow, CA, 92311

***P8. Recorded by:**
S. Wilson, T. Contreras, and S. Bietz
AECOM
1420 Kettner Blvd. Suite 500
San Diego, CA, 92101

***P9. Date Recorded:**
2/18/2011

***P10. Survey Type:**
Intensive Pedestrian and
Focused Reconnaissance

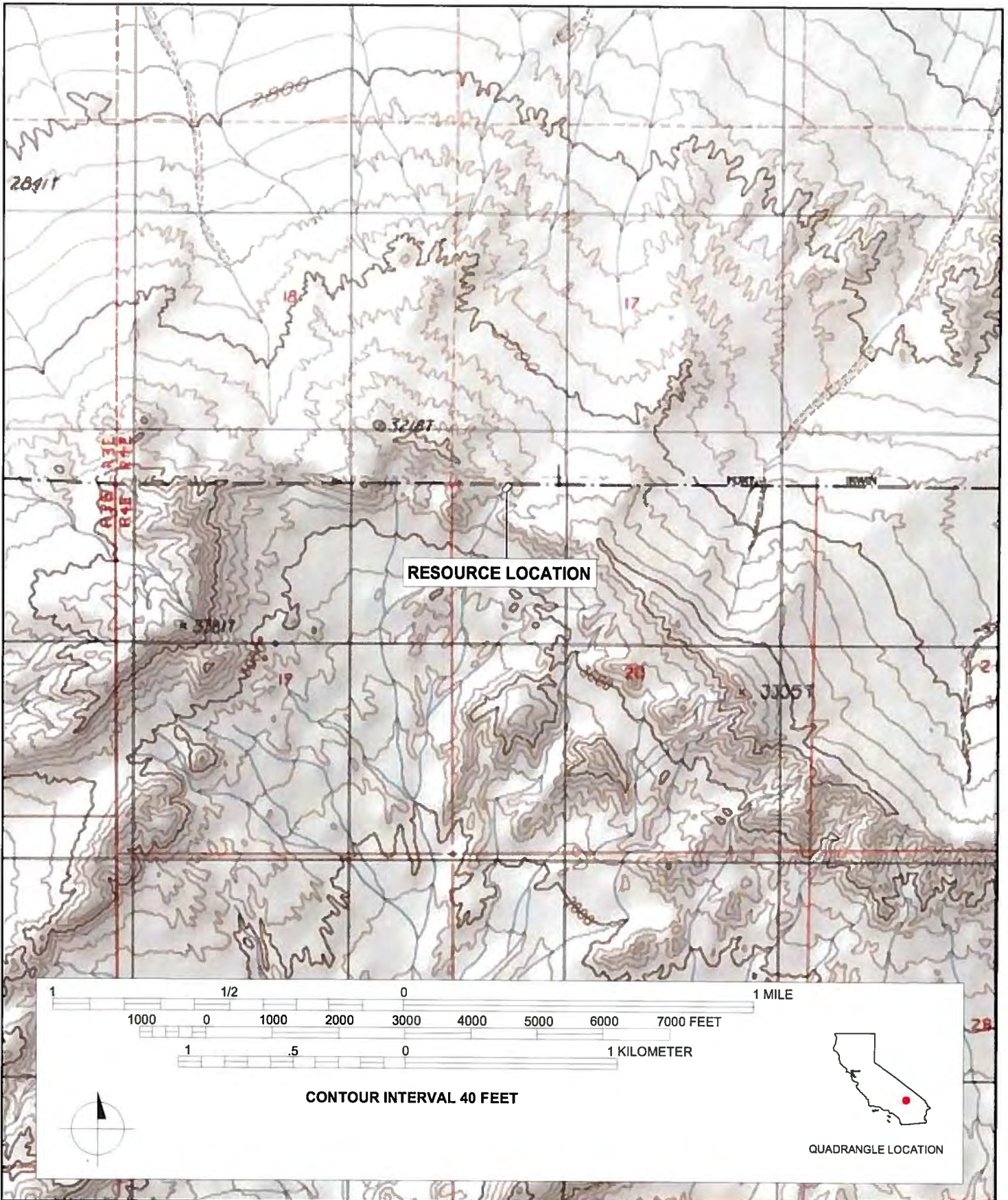
***P11. Report Citation:**

N/A. Recorded as part of the Bureau of Land Management National Historic Trails Cultural and Visual Inventory Project

***Attachments:** NONE Location Map Sketch Map Continuation Sheet Building, Structure, and Object Record Archaeological Record District Record Linear Feature Record Milling Station Record Rock Art Record Artifact Record Photograph Record Other (List):

DPR 523A (1/95)

*Required Information



L1. Historic and/or Common Name:

L2a. Portion Described: Entire Resource Segment Point Observation **Designation:**

b. Location of point or segment: Zone 11, 537741 mE/ 38866728 mN (NAD83)

Driving Directions: From Interstate 15 and Interstate 40 in Barstow, drive east on Interstate 15 for approximately 25.25 miles until the Yermo Road offramp. Exit on to Yermo Road and proceed northwest for approximately 1.1 miles until the road forks. Take the right fork (Alvord Mountain Road) and drive an additional 3.6 miles until the road is intersected by a large OHV road trending east-west. Turn right and proceed on the OHV road into Spanish Canyon for approximately 4.4 miles until another road fork is reached. Head north-northeast upon the right fork and drive approximately 1 mile to a third road fork. Head on to the right road, and drive an additional 1 mile until the road's end.

L3. Description: The resource consists of the remnants of a historic road located at the northern end of Spanish Canyon. The road measures approximately 115 feet long (north-south), varies between 6.5 feet and 8 feet in width, and proceeds south down a steep section of an eroding alluvial terrace. The road is unpaved, and most of the road has been gullied out from erosion. According to James (1990), large rocks were positioned on both the north and south ends by local Boy Scout troops in order to discourage OHV activity along the road.

L4. Dimensions:

- a. **Top Width:** 6.5 – 8.0 feet
- b. **Bottom Width:** 6.5 – 8.0 feet
- c. **Height or Depth:** n/a
- d. **Length of Segment:** approximately 115 feet

L4e. Sketch of Cross-Section (include scale) Facing:

L5. Associated Resources: CA-SC-AS-1 (Mormon bonfire ring), located approximately 200 feet south of the southern terminus of the resource.

L6. Setting: The resource is located upon the south-facing slope of an eroding alluvial terrace. Creosote scrub vegetation, including creosote bushes, saltbush, and rabbbrush, is present within the surrounding area. Soils consist of a light tan coarse sandy alluvium with poorly sorted gravels.

L7. Integrity Considerations: The resource is in fair condition. Integrity has been compromised by a combination of previous OHV activity and ongoing erosion from alluvial and/or Aeolian processes.

L8b. Description of Photo, Map, or Drawing



L9. Remarks: The resource is a portion of a larger trail system (Old Spanish Trail/ Santa Fe and Salt Lake Trail/Mojave Trail) that ran between Santa Fe, New Mexico and Los Angeles, California. The portion of the trail at Impassable Pass was originally recorded by James in 1990, and was recorded in the field as CA-SC-TT-3 by AECOM during the 2011 survey.

L10. Form Prepared by:
S. Bietz
AECOM
1420 Kettner Blvd. Suite 500
San Diego, CA, 92101

L11. Date: 9/2011

1066652

Update 5/10

State of California — The Resources Agency
DEPARTMENT OF PARKS AND RECREATION

Primary # 36-004272
HRI#

CONTINUATION SHEET

Trinomial CA-SBR-4272H

Page 1 of 3

*Resource Name or # Salt Lake-Santa Fe/Spanish Trail (CA-SBR-4272H)

*Recorded by: Katherine Anderson,
ESA | 2600 Capitol Ave, STE 200.
Sacramento, CA 95816

*Date: 6/16/2009

Continuation

Update

This update includes a description and photographs for a segment of the Salt Lake-Santa Fe/Spanish Trail which appears as an unimproved dirt road running north/south on either side of the right of way (ROW) of the East Branch of the California Aqueduct (EBA). The Santa Fe/ Spanish Trail was first used in 1772, and continued to be heavily used until 1860 as a trade route between Santa Fe, New Mexico and Los Angeles, California. In 2002, the trail was designated the Old Spanish National Historic Trail and a trail monument was listed on the California Register of Historical Landmarks, Landmark 756 (Pollock, 2005).

This site was **not** relocated during survey for the Department of Water Resources' East Branch Enlargement Project. Survey was conducted solely within the fenced California Aqueduct Right-of-Way (ROW). The resource is not visible within the ROW of the EBA. Outside of the ROW, the road appears to be in use as an OHV road and shows evidence of recent grading and clearing on the north side of the aqueduct.

Field inspection identified this resource as extending north and south away from the canal outside of the ROW. Within the ROW, the trail is no longer extant.

Resource Identified: Salt Lake-Santa Fe/Spanish Trail

Date of Field Survey: 6/16/09

Reference: ESA, *Preliminary Archaeological Survey Report for 98 Linear Miles of the East Branch Extension of the California Aqueduct for the DWR East Branch Enlargement Project, Los Angeles and San Bernardino Counties (CA)*, April, 2010.

Pollock, Katherine et al. Site record for CA-SBR-4272H, On file at the San Bernardino Archaeological Information Center, 2005

Location of Resource: GPS 34.44769, -117.40737 to 34.44666, -117.40793 (see page 3)

USGS Quad: Baldy Mesa (1956)

*Recorded by: Katherine Anderson,
ESA | 2600 Capitol Ave, STE 200.
Sacramento, CA 95816

*Date: 6/16/2009

Continuation

Update



Photograph 1. Salt Lake-Santa Fe/Spanish Trail, facing north from EBA



Photograph 3. Salt Lake-Santa Fe/Spanish Trail, facing south from EBA

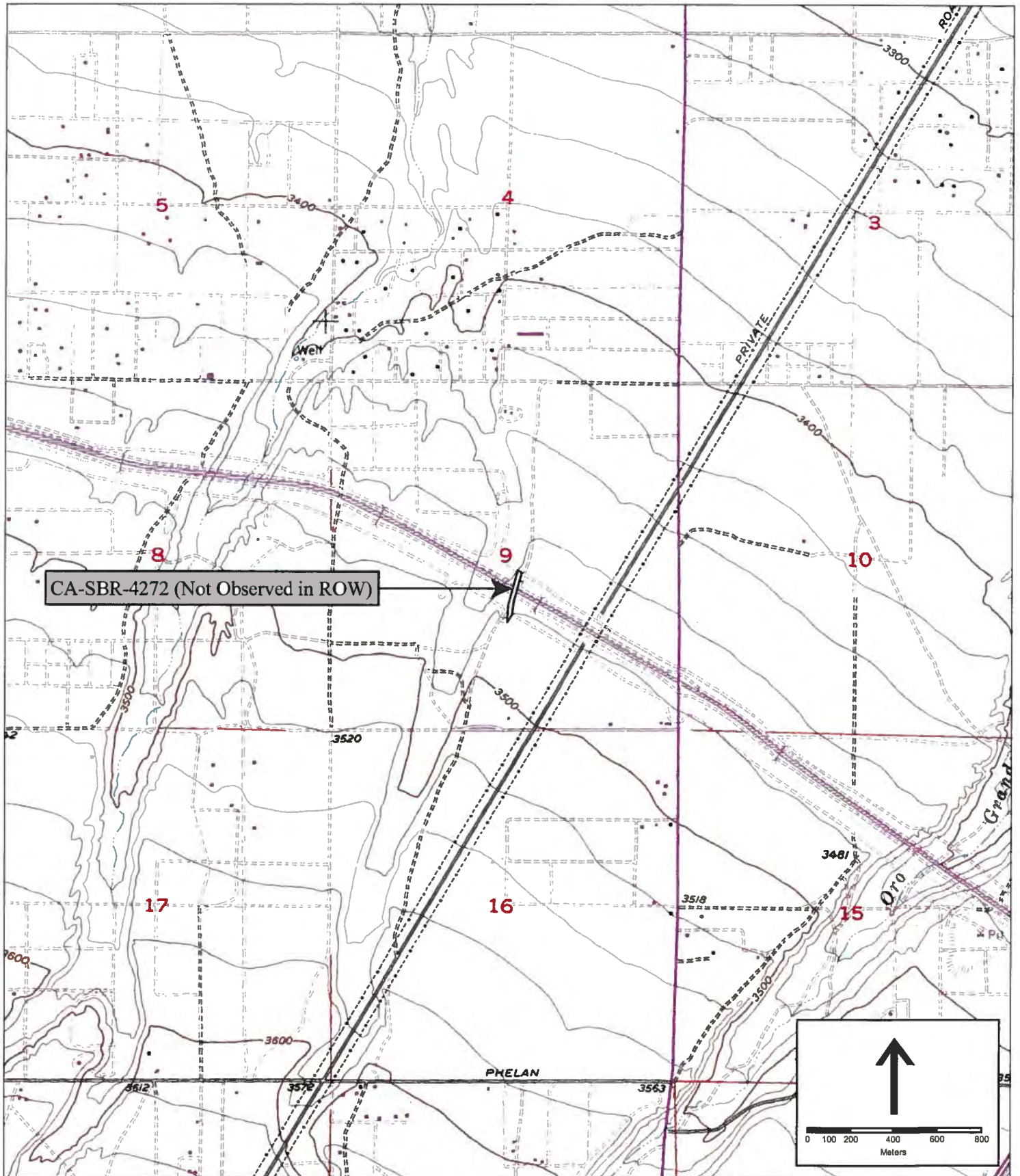
LOCATION MAP

* Resource Name or Number: CA-SBR-4272

*Scale: 1:24000

*Date of Map: 1980

*Map name: Baldy Mesa



1065698

7/12

State of California--The Resources Agency
DEPARTMENT OF PARKS AND RECREATION

Primary # 36-004272 (Update)

HRI # _____

CONTINUATION SHEET

Trinomial CA-SBR-4272H (Update)

Page 1 of 2

Resource name or # (Assigned by recorder) _____

Recorded by Daniel Ballester

*Date March, 2007

Continuation Update

Affiliation: CRM TECH, Riverside

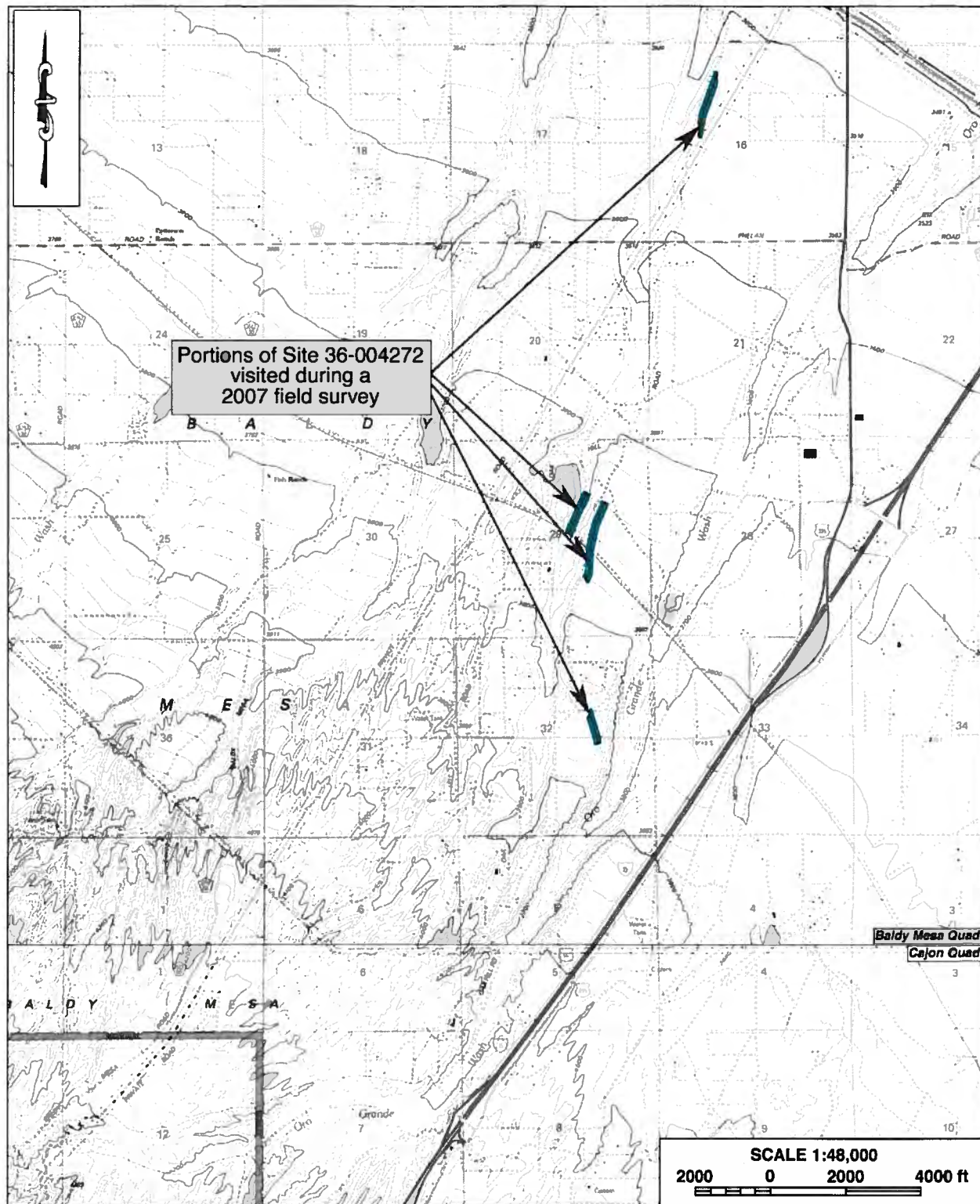
Project No: CRM TECH 1949A

Four segments of Site CA-SBR-4272H were re-visited in March 2007, during a historical/archaeological resources survey for a proposed road realignment project (see p. 2). No physical remnants of the trail were observed at these locations.

Report Citation:

Smallwood, Josh, Daniel Ballester, and Laura H. Shaker
2007 Historical/Archaeological Resources Survey Report, U.S. Highway 395
Realignment EIR, Victor Valley Area, San Bernardino County, California. On
file, Archaeological Information Center, San Bernardino County Museum, Redlands.

USGS BARDY/MWA



| Other Listings Review Code | Reviewer | Date |
|-------------------------------|----------|------|
|-------------------------------|----------|------|

*Resource Name or #: (Assigned by recorder)

Page 1 of 5

- P1. Other Identifier:** Santa Fe and Salt Lake Trail/Old Spanish Trail/Mojave Trail (~~CHL-577~~) ^{CHL-576}
***P2. Location:** *a. County San Bernardino, CA Not for Publication Unrestricted
*b. USGS 7.5' Quad Victorville, CA **Date** 1956 (Rev. 1993)
T 6 N; R 4 W; SE ¼ of SW ¼ of Sec 30; S.B.B.M.
NE ¼ of NW ¼ of Sec 31
- c. Address:** City Zip
d. Zone 11 UTM A (north end of trail segment): 468921 **mE/** 3825460 **mN**
UTM B (south end of trail segment): 468802 3825045
- e. Other Locational Data** (e.g., parcel #, legal description, directions to resource, additional UTM, etc., when appropriate): Located within the proposed Turner Springs Archaeological District (National Register Nomination Form completed in 1977 and submitted to the OHP, but never approved), the 427 m long segment of CA-SBR-4272H recorded herein is situated along the lower, gentle, west-facing slopes of a prominent north-south trending ridgeline north of Air Expressway, east of Phantom East Street, and south of Turner Road, and parallels the eastern edge of a large, unnamed wash that flows from south to north along the western base of the prominent ridgeline.

***P3a. Description** (Describe resource and its major elements. Include design, materials, condition, alterations, size, setting, and boundaries): In September 2006, Applied EarthWorks, Inc. (Æ) was contracted to resurvey and update the site record for a segment of CA-SBR-4272H (i.e., the Mormon or Santa Fe Trail) as part of the Southern California Logistics Airport Rail Service Project. This record pertains only to that 427 m (1,400 ft) long linear segment of CA-SBR-4272H located within and adjacent to the Project area. ⁴⁴¹¹

As noted above, the segment of CA-SBR-4272H recorded herein consists of a 427 m (1,400 ft) long, north-south trending linear segment of CA-SBR-4272H situated along the lower, gently-sloping, west-facing slopes of a prominent north-south trending ridgeline; the Trail roughly parallels the eastern edge of a large unnamed wash located immediately west of the base of the ridgeline. The Trail segment drops approximately 30 ft in elevation from its southern end (at 2,720 ft amsl) to its northern end (at 2,690 ft amsl). Farther to the south from the recorded segment's southern end, the Trail disappears due to extensive erosion and ground disturbance within the area. Farther to the north from the recorded segment's northern end, the Trail enters the Turner Ranch properties, and appears to have been obscured and/or destroyed by ranch development.

Within the 427-m long segment recorded herein, the Trail appears as a 12–18 ft wide narrow terrace, or shallow linear depression, along the lower slopes of the ridgeline, east of the wash. The northernmost 200 ft of the segment crosses through a highly disturbed, eroded/deflated portion of the ridgeline containing an east-west trending power pole alignment and pole line access road. However, the Trail's alignment through this disturbed area north and south of the pole line is defined by nine creosote posts rising only 6 to 12 in. above the ground surface, and spaced at 10 to 35 ft intervals along the western edge of the Trail alignment.

The central portion of the Trail segment is defined by a discrete linear alignment of tall (5–6 ft high), very green rabbit brush that grows within the Trail's alignment, and visibly stands out from the surrounding creosote-scrub vegetation. Additionally, portions of the central Trail segment are eroded or incised 1.5 to 2.0 ft deep into the surrounding slopes.

The southern portion of the Trail segment is highly eroded and barely discernible, and appears only as a narrow, relatively flat, linear terrace along the hill slope.

No historical refuse associated with use of the Trail was found along the segment recorded herein. Turn-of-the-century refuse is scattered along the extreme northern end of the Trail segment before the Trail enters the Turner Ranch properties; however, this refuse is likely associated with early ranch development within the Turner Springs area.

The integrity of the Trail segment appears to range from moderately impaired to impaired. The primary disturbances are attributed to natural erosional processes (e.g., sloopewash, gully incision), power line and power line access road construction, ranch development, and off-road vehicular activity.

9/21/06
MC DOWGALL

***Resource Name or #:** (Assigned by recorder)

Page 2 of 5

It should be noted that the Project's proposed rail alignment crosses through an approximately 100-ft long section within the central-southern portion of the Trail segment.

***P3b. Resource Attributes** (List all attributes and codes): AH 7: Road/Trail.

***P4. Resources Present:** Building Structure Object Site District Element of District
 Other:

P5. Photograph or Drawing: (Photograph required for buildings, structures, and objects.)

***P6. Date Constructed/Age and Source:** Prehistoric Historic Both

***P7. Owner and Address:** Unknown.

***P8. Recorded by** (Name, affiliation, address): D. McDougall, K. McLean, C. Bouscaren, Applied EarthWorks, Inc., 3292 E. Florida Ave., Suite A, Hemet, CA 92544.

P9. Date Recorded: September 21, 2006

***P10. Type of Survey:** Intensive Reconnaissance Other:
Describe:

***P11. Report Citation** (Provide full citation or enter "none"): *Southern California Logistics Rail Service Project, Phase I and Phase II Cultural Resources Studies at Six Archaeological Sites in the Vicinity of Turner Springs, Western San Bernardino County, California.* (M. Horne and D. McDougall 2006).

Attachments: None Location Map Site Map Continuation Sheet Building, Structure, and Object Record Archaeological Site Record District Record Linear Feature Record Milling Station Record Rock Art Record Artifact Record Photograph Record Other:

- L1. **Historic and/or Common Name:** ~~Mormon/Santa Fe Trail (CHL-577)~~
- L2a. **Portion Described:** Entire Resource Segment Point Observation **Designation:**
- b. **Location of point or segment** (Provide UTM coordinates, legal description, and any other useful locational data. Show the area that has been field inspected on a Location Map):
UTM A (northern end of segment): 468921 mE/3825460 mN
UTM B (southern end of segment): 468802 mE/3825045 mN
(See Primary Record for further locational information.)
- L3. **Description** (Describe construction details, materials, and artifacts found at this segment/point. Provide plans/sections as appropriate): Approximate 427 m (1,400 ft) long, linear segment of CA-SBR-4272H located in the proposed Turner Springs Archaeological District. Trail segment is oriented north to south, ranges from 12 to 18 ft in width, and is situated along the western base of a prominent north-south trending ridgeline, and roughly parallels the eastern edge of a large unnamed wash that flows from south to north immediately west of the ridgeline. The Trail appears as a narrow linear terrace along the west-facing slopes of the ridgeline. The northernmost 200-ft long section of the Trail is defined by nine short (6 to 12 in. high) creosote posts spaced at 10 to 35 ft intervals along the Trail's western edge. Additionally, the central portion of the trail is defined by a high linear stand of very green rabbit brush that grows within the Trail's alignment, and visibly stands out from the surrounding creosote-scrub vegetation. No cultural materials associated with use of the Trail were observed along the segment recorded herein (see Primary Record for further details).
- L4. **Dimensions** (In feet for historic features and meters for prehistoric features):
- Top width** N/A
 - Bottom width** 12–18 ft
 - Height or Depth** Incised 1.5–2.0 ft deep in central portion of segment.
 - Length of Segment** 427 m (1,400 ft)
 - Sketch of Cross-Section:** N/A
- L5. **Associated Resources:** None within the project area.
- L6. **Setting** (Describe natural features, landscape characteristics, slope, etc., as appropriate): See L3 above.
- L7. **Integrity Considerations:** Integrity of the Trail segment recorded herein appears to range from moderately impaired to impaired. The primary disturbances are attributed to natural erosional processes (e.g., slopewash, gully incision), power line and power line access road construction (northern end of segment), ranch development (northern end of segment), and off-road vehicular activity.
- L8a. **Photograph, Map, or Drawing:** See Location Map attached.
- L8b. **Description of Photo, Map, or Drawing** (View, scale, etc.): Map of Trail segment; Victorville 7.5' USGS quadrangle (1956; revised 1993)
- L9. **Remarks:** None.
- L10. **Form Prepared by** (Name, affiliation, and address): D. McDougall, Applied EarthWorks, Inc., 3292 E. Florida Ave., Suite A, Hemet, CA 92544.
- L11. **Date:** 9/29/06.

Temporary Number/Resource Name: CA-SBR-4272 (Mormon Trail)

Project Name: Turner Springs Testing Project

Photographer: K. McLean

Image Type: (bw) 35mm B&W film (cp) 35mm Color Print film (cs) 35mm Color Slide film

(df) Digital-Floppy disk (dm) Digital-Memory flash card

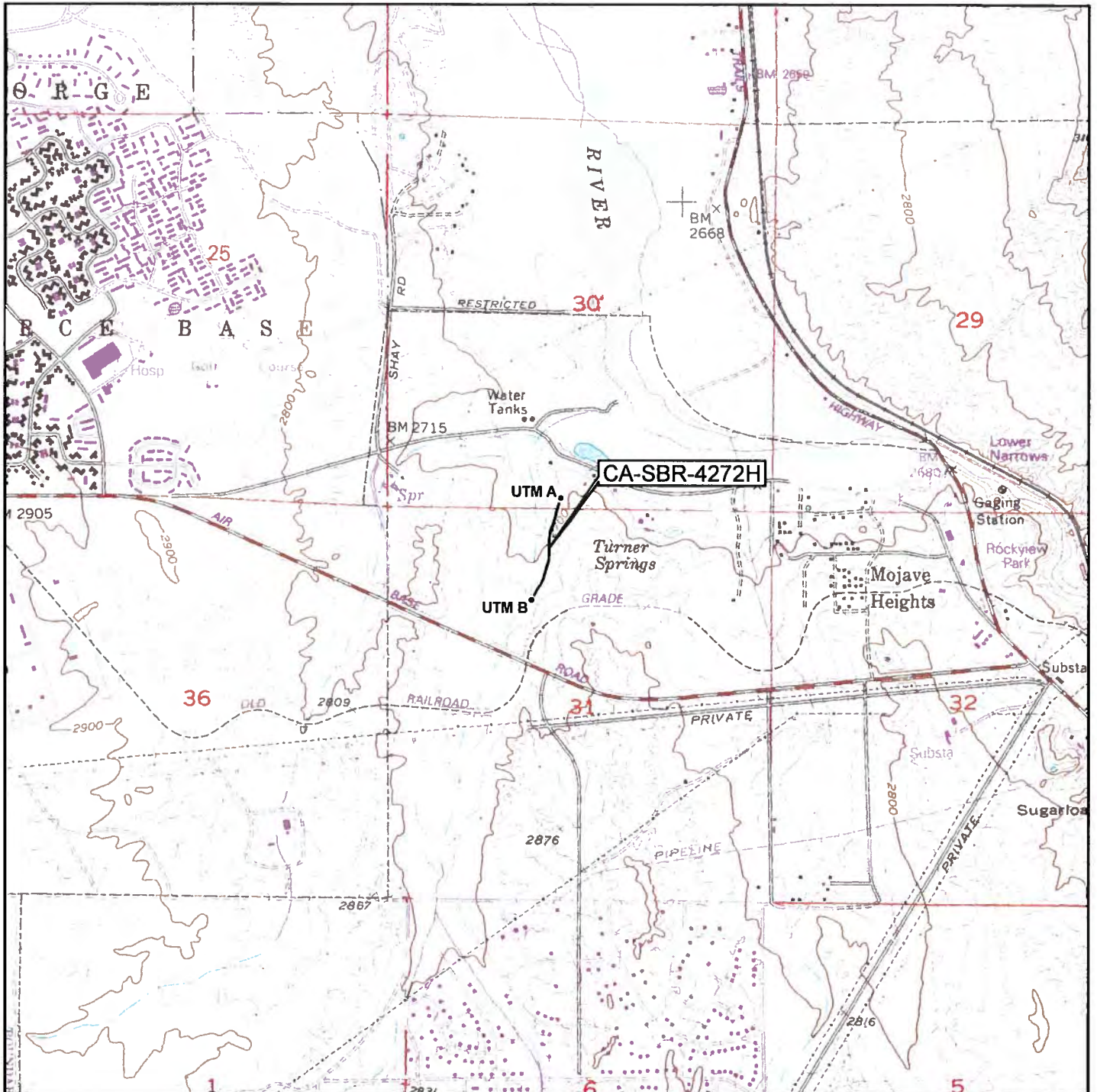
Camera Type and Model: Pentax K1000

Film Type and Speed: 200 color slide

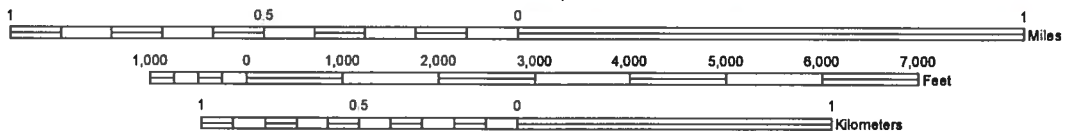
Roll Number: AETS-4-cs

Year: 2006

| Mo. | Day | Time | Frame/ File Name | Subject/Description | Facing |
|-----|-----|------|---------------------|---|--------|
| 9 | 19 | 1243 | 27 | SBR-4272; from south end. | NNE |
| 9 | 19 | 1247 | 28 | SBR-4272; green vegetation denotes alignment. | NNE |
| 9 | 19 | 1251 | 29 | SBR-4272; "rut" is trail; from north of green vegetation. | NNE |
| 9 | 19 | 1252 | 30 | SBR-4272; "rut" is trail; green vegetation in background. | SSW |
| 9 | 19 | 1254 | 31 | SBR-4272; north extent of rut. | NNE |
| 9 | 19 | 1258 | 32 | SBR-4272; from north end of "rut." | SSW |
| 9 | 19 | 1305 | 33 | SBR-4272; orange flags mark creosote post remnant marking W edge of trail. | NNE |
| 9 | 19 | 1308 | 34 | SBR-4272; orange flags mark creosote post remnant marking W edge of trail. | SSW |
| 9 | 19 | 1313 | 35 | SBR-4272; historic refuse at northern extent of Mormon Trail segment. | N |
| 9 | 19 | 1315 | 36 | SBR-4272; close-up of creosote trail marker (orange flag on additional post in background). | SSW |
| 9 | 19 | 1317 | 37 | SBR-4272; overview from pipeline road. | SSW |



SCALE 1:24,000



TRUE NORTH

update 1/06

Other Listings
Review Code

Reviewer

Date

P1. Other Identifier: Salt Lake-Santa Fe Trail (a.k.a. The Spanish Trail)

***P2. Location:** Not for Publication Unrestricted

and (P2b and P2c or P2d. Attach a Location Map as necessary.)

*a. County: San Bernardino

*b. USGS 7.5' Quad: Baldy Mesa, CA Date: 1956 (photorevised 1988) T. 4N; R. 5W; ~~E. 1/2~~ ^{W/4} of SW 1/4 of Sec. 16 ; B.M. SBM

c. Address: n/a City: Hesperia, CA Zip:

d. UTM: Zone 11; 462013 mE / 3810343 mN (northernmost point)

461907 mE / 3809667 mN (southernmost point)


e. Other Locational Data: This road is located near the northwest corner of the Phelan Road and Highway 395 intersection, in Hesperia, California. The road is located in parcel number 3064-351-03 and is accessible from Phelan Road. This half-mile section of the road runs the north-south length of the project area, starting about 3/4 of a mile west of Highway 395.

***P3a. Description:** This section of the Salt-Lake-Santa Fe Trail is a well used dirt road. The road runs roughly north-south throughout the project area. It is 8 feet wide and embedded about 6 inches. The road is commonly used for modern refuse dumping, as is evident from the modern refuse deposits along the sides.

***P3b. Resource Attributes:** HP37 (road)

***P4. Resources Present:** Building Structure Object Site District Element of District Other (Isolates, etc.)

P5b. Description of Photo (View, date, accession #): none



***P6. Date Constructed/Age and**

Sources: Historic

Prehistoric Both

***P7. Owner and Address:**

Unknown

***P8. Recorded by:**

Katherine Pollock, Patrick Stanton, Lashawn Lee, Kristin Sewell
Statistical Research, Inc.
P.O. Box 390
Redlands, CA 92373

***P9. Date Recorded:**

August 11, 2005

***P10. Survey Type:**

(Describe):

Reconnaissance survey for due diligence studies.

***P11. Report Citation:** Pollock, Katherine and Kenneth M. Becker (2005), *Cultural Resources Survey of the Hobbs, Austin, Johnson West Property (APNs 3064-351-03, 3064-361-01, 3064-391-01, and 3064-401-02), Hesperia, San Bernardino County, California.* Technical Report 05-92, Statistical Research, Redlands, California. Submitted to Lewis Operating Corp., 1156 N. Mountain Avenue, Upland, CA, 91785-0671.

***Attachments:**

NONE

Continuation Sheet

District Record

Rock Art Record

Location Map

Building, Structure, and Object Record

Linear Feature Record

Artifact Record

Sketch Map

Archaeological Record

Milling Station Record

Photograph Record

Other (List):

Update 1/06

***L1. Historic and/or Common Name:**
Salt Lake-Santa Fe Trail

L2. a. Portion Described: Entire Resource Segment Point Observation **Designation:**

Location of point or segment: This road is located near the northwest corner of the Phelan Road and Highway 395 intersection in Hesperia, California. The road is located in parcel number 3064-351-03 and is accessible from Phelan Road. This half-mile section of the road runs the north-south length of the project area, starting about 3/4 of a mile west of Highway 395.

T. 4N; R. 5W; E 1/2 of SW 1/4 of Sec. 16, SBM
UTM: Point 1 – Zone 11, 461907mE, 3809667mN
Point 2 – Zone 11, 461955mE, 3809830mN
Point 3 – Zone 11, 461987mE, 3810135mN
Point 4 – Zone 11, 462013mE, 3810343mN

L3. Description: This section of the Salt-Lake-Santa Fe Trail is a well used dirt road. The road runs roughly north-south through the project area. It is 8 feet wide and embedded about 6 inches below the ground surface. This segment connects the SCE power line road with Phelan Road. The road is commonly used for modern refuse dumping, as is evident from the modern refuse deposits along the sides.

After reviewing the Hesperia 1902, 1942, and the 1988 USGS topographic maps and modern aerial photographs it was evident there was a road that ran north-south through the project area that had been established prior to 1902 and was still present. This road is CA-SBR-4272H, the Salt Lake-Santa Fe Trail, also known as the Old Spanish Trail. The road was first used in 1772 by Fages and continued to be heavily used for foot, hoof, and wagon travel until about 1860, with it being most heavily traveled between 1829 and 1848 (Reynolds 1980, National Park Service <http://www.nps.gov/cali/cali/trail%20news.htm>). The trail was used as a trade route that ran between Santa Fe, New Mexico, and Los Angeles, California (James 1990). At this same time Santa Fe was becoming a major trade center with Mexican traders (National Park Service <http://www.nps.gov/olsp/>). Serapes and other woolen goods were brought from Santa Fe to Los Angeles and California-bred horses and mules were brought back to Santa Fe. Additionally, Native American slaves, who had been captured by enemy raiders, were sold and traded along the trail (National Park Service <http://www.nps.gov/cali/cali/trail%20news.htm>). The trail had significant economic, political, and social impacts on Mexico, the United States, and Native American nations along the route. In 2002, the trail was designated the Old Spanish National Historic Trail and a trail monument was listed on the California Register of Historical Landmarks, Landmark 576 (Old Spanish Trail Association 2004, Arbuckle 1979).

L4. Dimensions
a. **Top Width:** 8 feet
b. **Bottom Width:** 8 feet
c. **Height or Depth:** 6 inches
d. **Length of Segment:** 0.5 mile

L4e. Sketch of Cross Section (include scale)

Facing:

L5. Associated Resources: None

L6. Setting: The area around the road has moderate vegetation ground growth, including Joshua trees, junipers, creosote, and several grasses. This section of the road is on flat terrain overlooking an unnamed wash to the west.

L7. Integrity Considerations: This portion of the road exhibits poor integrity. It has been truncated at the north and south property boundaries, and recent aerial photographs show that grading has destroyed portions of the road south of Phelan Road and north of the SCE power line. Modern refuse dumps indicate constant modern disturbances by human activity.

L8b. Description of Photo, Map, or Drawing: None

L8a. Photograph, Map, or Drawing

L9. Remarks:

James, E. Henry

1990 Archaeological site record for CA-SBR-4272H (Salt Lake-Santa Fe Trail, aka The Old Spanish Trail. Document on file, San Bernardino Archaeological Information Center, San Bernardino County Museum, San Bernardino, California.

National Park Service

n.d.a Old Spanish Trail Planning Effort Underway. National Park Service, United States Department of the Interior. California National Historic Trails, National Trails System – Salt Lake City. <http://www.nps.gov/cali/cali/trail%20news.htm> (accessed August 2005).

n.d.b Old Spanish National Historic Trail. National Park Service, United States Department of the Interior. <http://www.nps.gov/olsp.htm> (accessed August 2005).

Old Spanish Trail Association

2004 Old Spanish National Historic Trail (OSNHT) Comprehensive Management Plan. Old Spanish Trail Association. <http://www.oldspanishtrail.org> (accessed August 2005).

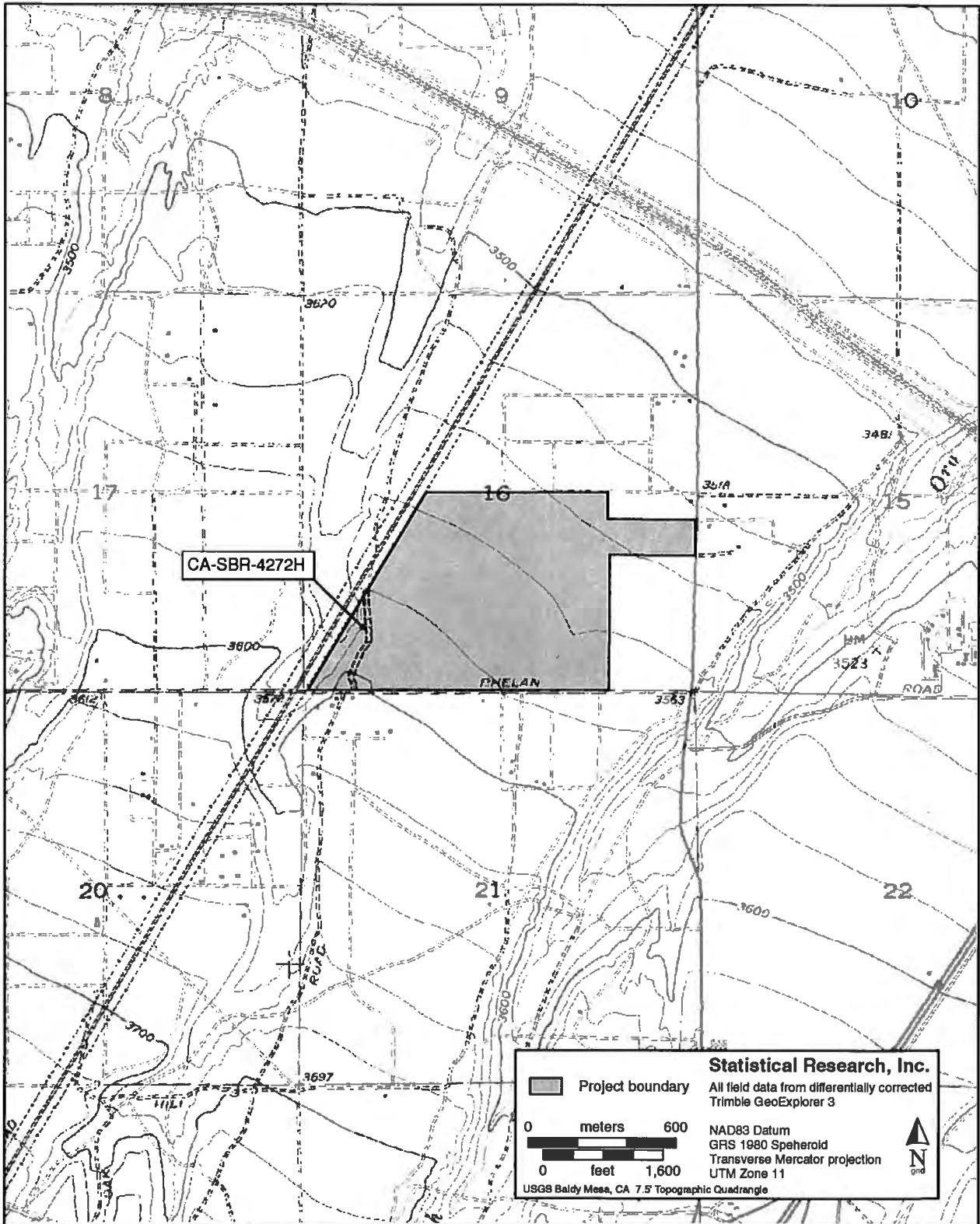
Reynolds, Robert E.

1980 Archaeological site record for CA-SBR-4272H (Salt Lake-Santa Fe Trail, aka The Old Spanish Trail. Document on file, San Bernardino Archaeological Information Center, San Bernardino County Museum, San Bernardino, California.

L10. Form Prepared by:

Katherine H. Pollock
Statistical Research, Inc.
P. O. Box 390
Redlands, California 92373-0123

L11. Date: August 16, 2002



1067355

State of California - The Resources Agency
DEPARTMENT OF PARKS AND RECREATION

Primary # 36-004272

HRI # _____

CONTINUATION SHEET

Trinomial CA-SBR-4272H UPDATE

~~CA-SBR-4411H~~

Page 1 of 1

*Resource Name or #: SBR-4272H/4411H (UPDATE)

*Recorded By: Brian Byrd - FWARL

*Date: 3/17/2005 Continuation Update

Site SBR-4272H/SBR-4411H, the Old Spanish Trail / Mormon Trail, is generally agreed to have run from Dry Lake at the southern end of the Silurian Valley, south and then west across Red Pass, and then on to Bitter Spring (Steiner 1999: 176-182). This portion was considered one of the more difficult sections along the OST/MT, given that it was a day and a half journey from Salt Springs (which had very poor quality water) to Bitter Springs up and through a difficult pass.

Segments of site SBR-12099H, the two-track historic road from Salt Spring to Bitter Spring via Red Pass, extend across this area between Red Pass and the Silurian Valley and, in places; historic-era debris lies adjacent to it. It seems most likely that this is the same route that the initial historic trail took as well.

Definitive evidence of the OST / MT are currently lacking although a number of elements recorded associated with site SBR-12099H and site SBR-847/H may have been the result of or partially the result of the OST/MT. These include short segments of possible footpaths/trails adjacent to the road (SBR-847/H trail features 2, 3, and 4; as well as a short trail segment next to site SBR-12099H Segment 1); an isolated mounded linear feature / possible burial (SBR-847/H Feature 13); a horse shoe from a historic trash scatter (site B-06 Artifact Concentration 1); and an isolated mule shoe with cut nails (SBR-847/H Artifact 1). In addition, isolate IA-336 (569737 m E/ 3913357 m N NAD 83), recorded less than 200 m northwest of the southwest end of historic road SBR-12099H Segment 6 may be associated with the OST/MT. This isolate is a metal loose ring snaffle bit. Recent updating of SBR-4272H/SBR-4411H by Smith (2004) suggested that a 1.2 km stretch labeled Segment 17) was well-preserved east of Red Pass - this appears to be part of the double-rutted Old Salt Spring to Bitter Spring motorized road (now designated site SBR-12099H).

Although temporally diagnostic items are not present that would demonstrate Old Spanish Trail / Mormon Trail use, the presence of these multiple, overlapping trail / road segments heading to Red Pass strongly indicate the presence a long sequence of human activities is preserved, in places superimposed over each other on fragile desert pavement.

NRHP EVALUATION

- Eligible -- Criterion: A B C D
- Not Eligible

Justification:

Definitive well-dated evidence of the trail site SBR-4272H/4411H, the Old Spanish Trail/Mormon Road is currently lacking within survey units of this project. It is possible that several structural features and artifacts recorded associated with sites SBR-12099H and SBR-847/H may have been the result of, or partially the result of, the Old Spanish Trail/Mormon Road but none of these items has morphological features that would allow them to be assigned to the portion of the nineteenth century when the trail was most active. Currently, however, it remains indeterminate whether this short segment a contributing element to the Old Spanish National Historic Trail within the survey units of this project, and a more detailed study building a more detailed and broader historical context is needed prior to making a recommendation.

QUAD: RED PASS LK

CONTINUATION SHEET

Primary #: P36-004272

HRI#/Trinomial: CA-SBR-4272H

Page 1 of 2

*Resource Name or Number (Assigned by recorder): Old Spanish Trail

*Recorded by: J. Sander and C. Cotterman

*Date: 12/9/03

Continuation Update

*P2. Location: Not for Publication Unrestricted

*a. County: San Bernardino

*b. USGS 7.5' Quad: Baldy Mesa Date: 1996; T 4 North R 5 West NE ¼ of NE ¼ of Sec. 4 San Bernardino B.M.
City: Victorville

d. UTM: (Give more than one for large and/or linear resources) Zone: 11; 0463097 mE 3813918 mN
Zone: 11; 0463137 mE 3814063mN

e. Other Locational Data (e.g., parcel #, directions to resource, elevation, etc., when appropriate: From I-15 north, take the Bear Valley Road exit and go east 3 miles. The Old Spanish Trail crosses Hwy 395 just south of Bear Valley Road.

P3a. Description (Describe resource and its major elements. Include design, materials, condition, alterations, size, setting, and boundaries): This is believed to be a segment of the Old Spanish Trail (Santa Fe Trail), since the existing site record forms indicate that the road should be located in this vicinity. During the current survey, a double dirt road was noted in this location, consisting of two approximately 9-foot-wide two-tracks spaced approximately 15 feet apart. The two-track on the east is more overgrown with brush than the one on the west. Seven metal cans in two concentrations were found along the road located approximately 490 feet (150 meters) apart (see location map).

A5. Cultural Constituents (Describe and quantify artifacts, ecofacts, cultural residues, etc., not associated with features.):

Concentration 1: Two crushed "matchstick filler" (MSF) vent-hole condensed milk cans (ca. 1915 -1980) (Simonis n.d.) and two sanitary food cans (ca. 1904 +) (Rock 1987) are located on either side of road. One of the MSF cans is located approximately 8 meters east of trail, and the other is on the west edge of the road. Both of the sanitary cans are near the east edge of the road. All four cans were found within approximately 20 meters of each other. These four cans were found at UTM 0463097/3813918, N.A.D. 83.

Concentration 2: Three crushed hole-in-cap food cans are located adjacent to the dirt road. Because of their crushed condition, two of the cans could not be measured at all and only the diameter of third can could be ascertained That can measures 2.5 inches in diameter, indicating that it dates between circa 1885 and 1914 (Simonis n.d.). The concentration was found at UTM 0463137/3814063, N.A.D. 83.

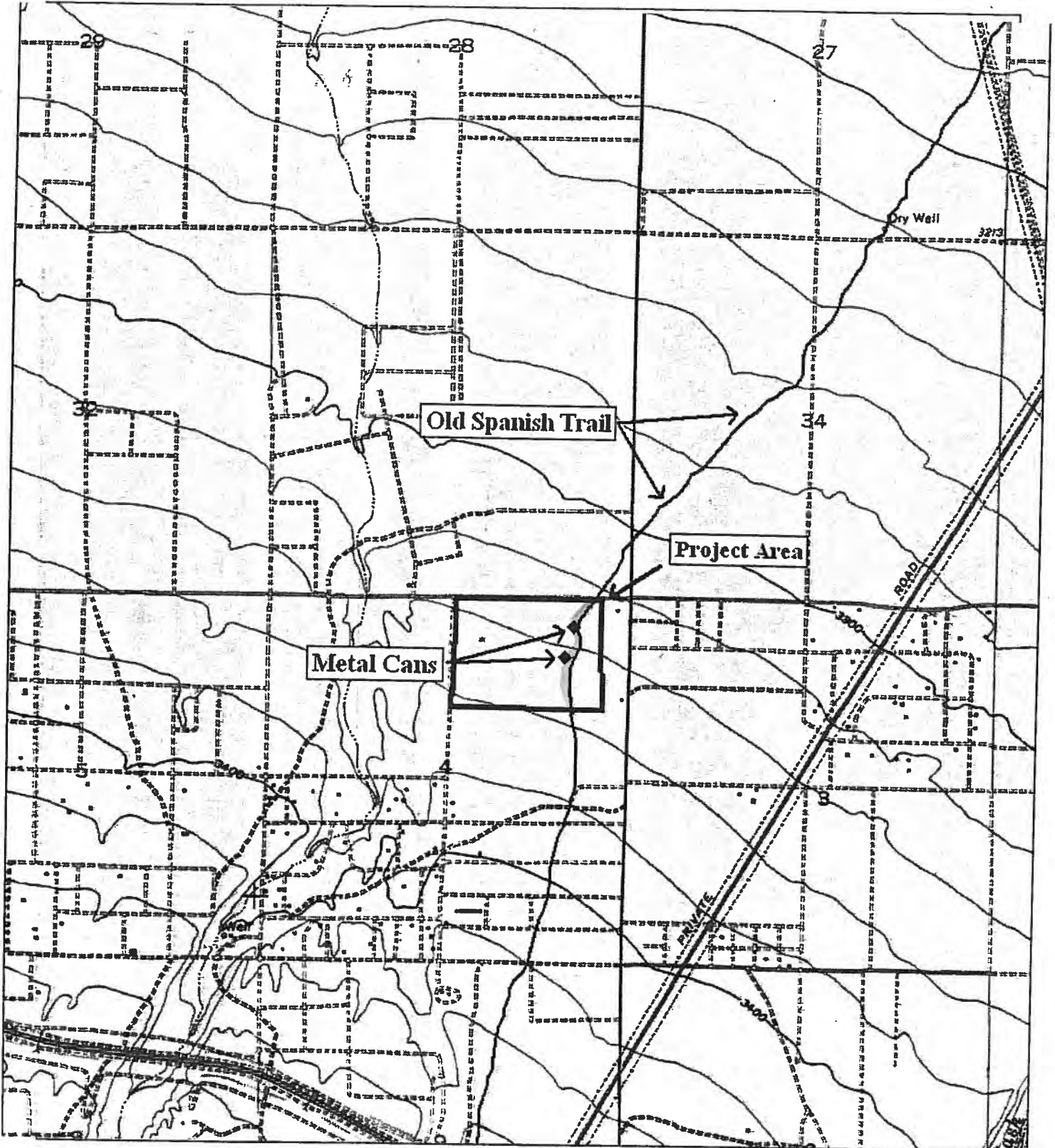
Sources:

Rock, Jim

1987 *A Brief Commentary on Cans.* Cultural Resource Management.

Simonis, Don

n.d. *Condensed/Evaporated Milk Cans: Chronology for Dating Historical Sites.* U.S. Department of the Interior, Bureau of Land Management, Washington, D.C.



State of California -- The Resources Agency
 DEPARTMENT OF PARKS AND RECREATION
PRIMARY RECORD

Primary # P-36- 004272 / 25-3444
 HRI# _____
 Trinomial CA-SBR-4272H/GA-SBR-4411H
 NRHP Status Code _____

Other Listings _____
 Review Code _____ Reviewer _____ Date _____

Page 1 of 4 *Resource Name or #: (Assigned by recorder) MA02409-Spanish Trail

P1. Other Identifier: Mormon Trail-Salt Lake Road

*P2. Location: Not for Publication Unrestricted

*a. County San Bernardino and (P2c, P2e, and P2b or P2d. Attach a Location Map as necessary.)

*b. USGS 7.5' Quad Red Pass Lake Date 1996 T 14N ; R 7E NW 7 ; S. B. P.M.

c. Address _____ City _____ Zip _____

d. UTM (NAD 1983): Zone 11

Begin: 565910 m E 3909546 m N End: 565783 m E 3909406 m N

e. Other Locational Data: (e.g., parcel #, directions to resource, elevation, etc., as appropriate)

Project Area: Superior Avawatz Parcel(s): 17

*P3a. Description: (Describe resource and its major elements. Include design, materials, condition, alterations, size, setting, and boundaries) Site CA-SBR-4272H/4411H is the combined Spanish Trail and Mormon Trail-Salt Lake Road. Segment 17 lies within and just east of Red Pass, which is broad alluvial wash situated between two mountaintops that forms a wide passage through and over the mountain range along the west side of Silurian Valley. The historic segment is a defined swale that is about 1,200 feet long and lies along the south side of a bladed road that traverses the pass. The swale has a line of creosote along the center of the swale, and the wash is primarily barren slope-washed sand and gravel bars with sparse creosote and sagebrush.

*P3b. Resource Attributes: (List attributes and codes) AH7 Historic Road

*P4. Resources Present: Building Structure Object Site District Element of District Other (Isolates, etc.)



P5b. Description of Photo: (view, date, accession #) Overview, Seg. 17 Northeast (9-11-2002), SBR-4272H-02091111

*P6. Date Constructed/Age and Source: Historic Prehistoric Both

*P7. Owner and Address: Ft. Irwin NTC State of California Private

*P8. Recorded by: (Name, affiliation, and address) Nathan Fleming TRC Mariah Associates Inc. 136 East South Temple, Suite 1825 Salt Lake City, UT 84111

*P9. Date Recorded: 9-11-2002

*P10. Survey Type: (Describe) Block; intensive pedestrian inventory; 15-m intervals

*P11. Report Citation: (Cite survey report and other sources, or enter "none.") Survey report in preparation by TRC Mariah: *Archaeological Sample Inventory and Geoarchaeological Investigations, Proposed Superior, Avawatz, and Powerline Expansion Areas, Fort Irwin National Training Center, California.*

*Attachments: NONE Location Map Continuation Sheet Building, Structure, and Object Record Archaeological Record District Record Linear Feature Form Milling Station Record Rock Art Record Artifact Record Photograph Record Other (List): _____

DPR 523A (1/95)

*Required information

State of California – The Resources Agency
DEPARTMENT OF PARKS AND RECREATION
LINEAR FEATURE RECORD

Primary # P-36-
HRI# _____
Trinomial CA-SBR-4272H/4411H

Page 2 of 4 *Resource Name or # (Assigned by recorder) MA02409-Spanish Trail

L1. Historic and/or Common Name: Mormon Trail/Salt Lake Road

L2a. Portion Described: Entire Resource Segment Point Observation Designation: Segment 17

b. Location of point or segment: (Provide UTM coordinates, legal description, and any other useful locational data. Show the area that has been field inspected on a Location Map.)

Parcel: 17 USGS 7.5' Quad Red Pass Lake Date: 1996
UTM (NAD 1983): Zone 11
Begin: 565910 m E 3909546 m N End: 565783 m E 3909406 m N
T 14N ; R 7E ; Sec 7 ; S. B. P.M.

L3. Description: (Describe construction details, materials, and artifacts found at this segment/point. Provide plans/sections as appropriate.) Segment 17 is a trail swale that lies along the south side of a bladed road adjacent to a broad alluvial wash at the eastern end of Red Pass. The trail is nonexistent farther west up near the head of the pass where the narrow wash has erased any evidence of the trail, and the bladed road is nonexistent in this area as well. Farther east the descending bladed road and the trail appear on a terrace south of the wash. The trail has been impacted somewhat by periodic alluvial activity.

L4. Dimensions: (In feet for historic features and meters for prehistoric features)

- a. Top Width 13 feet 6 inches
- b. Bottom Width 7 feet 6 inches
- c. Height or Depth 12 inches deep
- d. Length of Segment 1,200

L4e. Sketch of Cross Section (include scale) Facing: N/A

L5. Associated Resources: None

L6. Setting: (Describe natural features, landscape characteristics, slope, etc., as appropriate.) Segment 17 lies within the eastern portion of Red Pass, a broad alluvial wash situated between two mountaintops that forms a wide passage through and over the mountain range along the west side of Silurian Valley. The swale has a line of creosote along the center of the swale, and the wash is primarily barren slope-washed sand and gravel bars with sparse creosote and sagebrush. The view shed in this area is largely unimpeded except for a distant power line to the southeast and the bladed road adjacent to Segment 17.

L7. Integrity Considerations: Segment 17 possesses good to fair physical integrity for its entire length. The view shed is not significantly compromised by the power line, nor does the adjacent bladed road compromise the trail segment to the extent that it would preclude its contribution to the site's NRHP eligibility.

L8b. Description of Photo, Map, or Drawing: (View, scale, etc.)

L9. Remarks: Site CA-SBR-4272H/4411H is recommended as eligible for listing on the NRHP. It was an important eighteenth and nineteenth-century trade and emigration route through the southwestern desert to the southern California coast, and it facilitated Mormon settlement in the San Bernardino region from the Salt Lake Valley in the mid nineteenth century. Segment 17 is recommended as contributing to the site's overall eligibility because it exhibits sufficient physical integrity and the view shed retains good overall integrity of location, setting, feeling, and association.

L10. Form Prepared by: (Name, affiliation, and address)

James Lowe, TRC Mariah Associates Inc., 136 East South Temple, Suite 1825, Salt Lake City, UT 84111

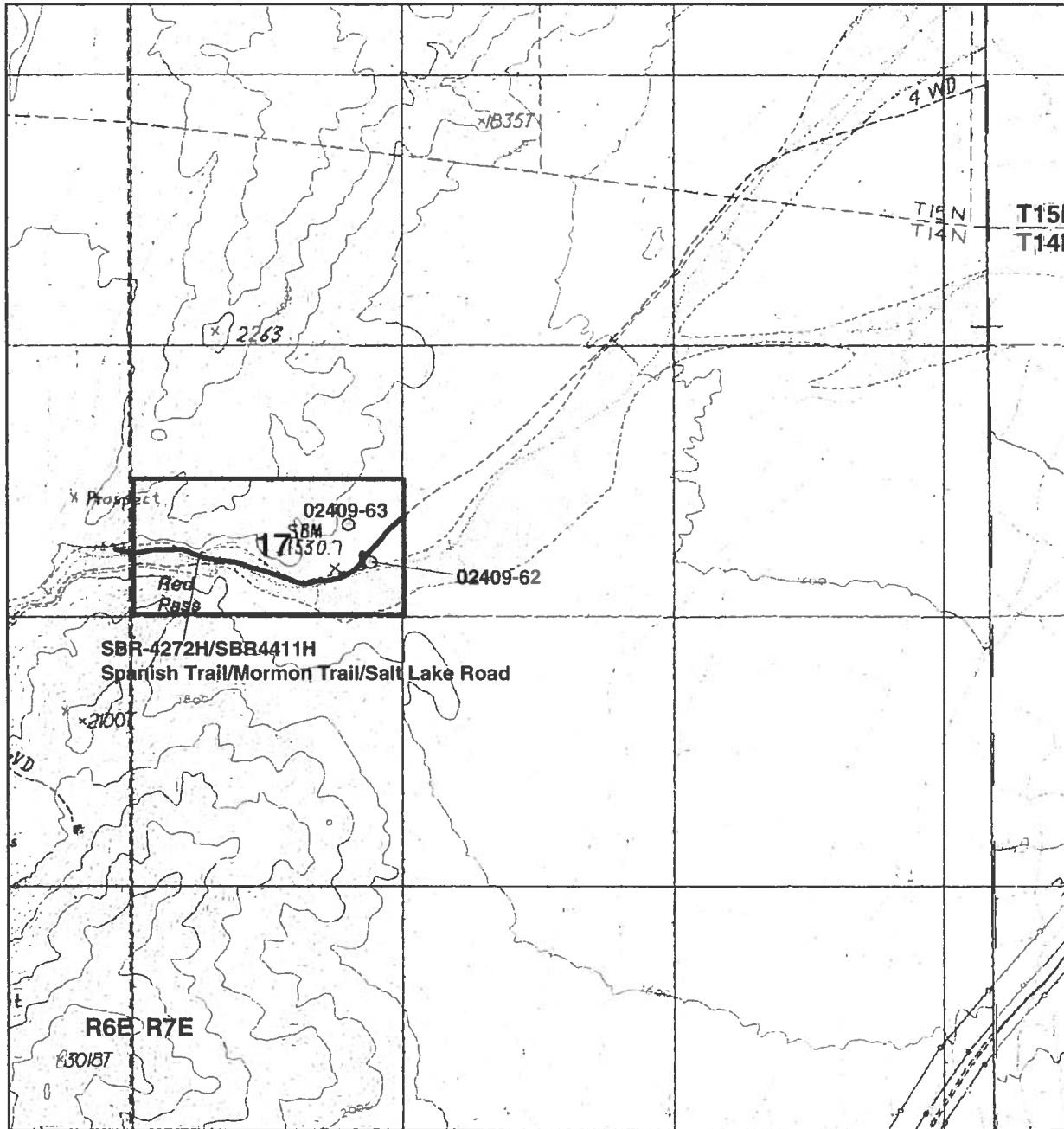
L11. Date: 2-26-2003

State of California -- The Resources Agency
DEPARTMENT OF PARKS AND RECREATION
LOCATION MAP

Primary # P-36-
HRI# _____
Trinomial CA-SBR-4272H/4411H

Page 3 of 4 *Resource Name or # (Assigned by recorder) MA02409-Spanish Trail/Mormon Trail-Salt Lake Road

*Map Name: Red Pass Lake *Scale: 1:24,000 *Date of map: 1996



State of California – The Resources Agency
 DEPARTMENT OF PARKS AND RECREATION
PHOTOGRAPH RECORD

Primary # P-36-
 HRI# _____
 Trinomial CA-SBR-4272H/4411H

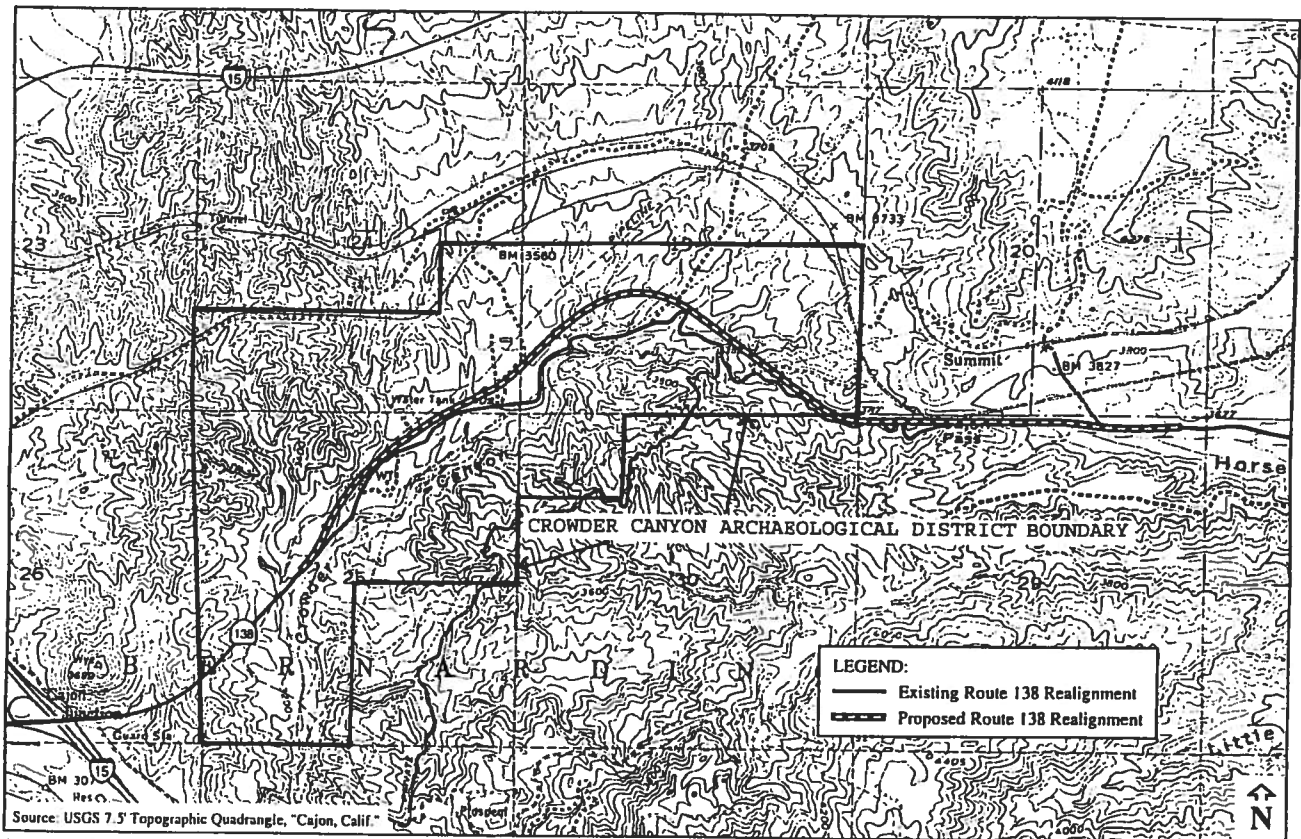
Page 4 of 4 Project Name: Fort Irwin Land Expansion Year 2002
 Camera Format: Fuji Fine Pix 2600 Lens Size: _____
 Film Type and Speed: Digital 2.2 Megapixel Negatives Kept at: TRC Mariah, Salt Lake City

| Mo. | Day | Subject/Description | View Toward | Accession # |
|-----|-----|--|-------------|-------------------|
| 9 | 11 | Overview of Red Pass Road, West End | East | SBR-4272-02091101 |
| 9 | 11 | Valley Wash, North End | North | SBR-4272-02091102 |
| 9 | 11 | Valley Wash, South End | South | SBR-4272-02091103 |
| 9 | 11 | Red Pass, Up Slope, at West End | West | SBR-4272-02091104 |
| 9 | 11 | Overview of Silurian Valley from East End of Red Pass | North | SBR-4272-02091105 |
| 9 | 11 | Wash and Silurian Valley from East End of Parcel 17 | South | SBR-4272-02091106 |
| 9 | 11 | West End of Wash from East End of Parcel 17 | West | SBR-4272-02091107 |
| 9 | 11 | Overview of Silurian Valley from East End of Parcel 17 | East | SBR-4272-02091108 |
| 9 | 11 | Segment 17, Adjacent to Bladed Road | Northeast | SBR-4272-02091109 |
| 9 | 11 | Segment 17, Adjacent to Bladed Road | Northeast | SBR-4272-02091110 |
| 9 | 11 | Segment 17, Creosote Along Top of Swale | Northeast | SBR-4272-02091111 |
| 9 | 11 | East End of Segment 17 Adjacent to Bladed Road | Southwest | SBR-4272-02091112 |
| 9 | 11 | Segment 17, Trace Continuing East from East End of Parcel 17 | Northeast | SBR-4272-02091113 |

Page 1 of 1 *Resource Name or # (Assigned by recorder) _____
 *Recorded by: Philip de Barros and Joel Paulson *Date 8/11/97 Continuation Update

DURING SURVEY OF HIGHWAY 138 REALIGNMENT PROJECT NO TRACE OF THIS SITE WAS FOUND
 (see Second Addendum Archaeological Survey Report for the Realignment and Widening of State Route 138, San Bernardino County, California, by Philip de Barros, 1997. Professional Archaeological Services, San Diego. Submitted to Caltrans District 8, San Bernardino. On file at the San Bernardino County Museum Archaeological Information Center, Redlands, California)

USGS Cajon



S2797(RU)401

Figure 1-2



0 305 610 Scale in Meters
 0 1000 2000 Scale in Feet

Project Vicinity
 Route 138 Widening/Realignment
 08-SBD-138-16.3/19.7
 08220-268311

State of California - The Resources Agency
DEPARTMENT OF PARKS AND RECREATION
PRIMARY RECORD

Primary # _____
HRI# _____
Trinomial _____

Other Listings: _____
Review Code: _____ Reviewer: _____ Date: _____

Page 1 of 8/11 Resource Name or #: (assigned by recorder) CA-SBR-4272H & 4411H

P1. Other Identifier:

P2. Location: Not for Publication Unrestricted (P2b and P2c or P2d. Attach a Location Map as necessary)

a. County: San Bernardino

b. USGS 7.5' Quad: Harvard Hill Date: 1982 T. 10N; R. 3E; SW $\frac{1}{4}$ of NW $\frac{1}{4}$ of Sec. 21; S.B. B.M.

c. Address: _____ City: _____ Zip: _____


d. UTM: (Give more than one for large and/or linear resources) Zone: 11; 529410 mE/; 3866880 mN

e. Other Locational Data: (e.g. parcel #, directions to resource, elevation, etc., as appropriate). The site is located approximately 2.2 miles west of the jct. of the AT&T P-140 cable route and Harvard Road.

P3a. Description: (Describe resource and its major elements. Include design, materials, condition, alterations, size, setting, and boundaries) These two historic period trails, the Salt Lake-Santa Fe Trail (CA-SBR-~~4272~~ and the Mormon Road (CA-SBR-~~4411~~) shared a similar route in the area crossed by the existing AT&T P-140 cable. CA-SBR-4411 4/4272H is presently marked by a small dirt road with a modern metal sign that identifies it as "Mt. View". Interstate 15 is located approximately 150 meters north of the P-140 cable route and interrupts the road which is visible to the north of the interstate. Yermo Road is located approximately 21 meters south of the P-140 cable route. The second recorded crossing spot contained a US Sprint repeater building and was extensively disturbed. The integrity of this resource within the AT&T P-140 APE is poor as there are no physical vestiges of the trail remaining, other than a modern dirt road, marked by what appears to be a modern street sign.

P3b. Resource Attributes: (List attributes and codes) AH7 - Road/trail

P4. Resources Present: Building Structure Object Site District Element of a District Other (Isolates etc.)



P5b. Description of Photo: (View, date, accession #) View looking south along CA-SBR-4272H/4211H. P-140 cable route, access road in center

P6. Date Construction/Age and Sources: Historic Prehistoric Both

P7. Owner and Address: Unknown

P8. Recorded By: (Name, affiliation, and address) Neal Neuenschwander Peak & Associates, Inc. 3161 Godman Avenue, Suite A Chico, CA 95973

P9. Date Recorded: 2/14/97

P10. Survey Type: (Describe) Intensive

P11. Report Citation: (Cite Survey report and other resources, or enter "none") Cultural Resource Assessment of the AT&T P-140 Coaxial Cable Line from Clark County, Nevada to near Mojave, Kern County, California, Vols. I and II. Peak & Associates, Inc. 1997

ATTACHMENTS: None Location Map Sketch Map Continuation Sheet Building, Structure, and Object Record Archaeological Record District Record Linear Feature Record Milling Station Record Rock Art Record Artifact Record Photograph Record Other: _____

DEPARTMENT OF PARKS AND RECREATION
BUILDING, STRUCTURE, AND OBJECT RECORD

Primary #: _____
HRI #: _____

Page 2 of 87 *NRHP Status Code: 6Z

B1. Historic Name: Salt Lake-Sante Fe Trail Trail/ Mormon Road

B2. Common Name: Old Spanish Trail

B3. Original Use: Transportation/emigration B4. Present Use: Transportation

B5. Architectural Style: N/A

B6. Construction History: (Construction date, alterations, and date of alterations.) The Salt Lake-Sante Fe Trail was first developed for transport in 1829-30 with refinements the next year. It was a popular route during 1830-1848.

B7. Moved? No Yes Unknown Date: N/A Original Location: N/A

B8. Related Features: _____

B9a. Architect: N/A b. Builder: N/A

B10. Significance: Theme Transportation/emigration Area Western United States

Period of Significance 1930 - 1848 Property Type Trail Applicable Criteria _____

(Discuss importance in terms of historical or architectural context as defined by theme, period, and geographic scope. Also address integrity.)
The integrity of the trail at the two locations indicated by the Information Center was poor. One of the two locales contained a modern US Sprint repeater structure, while the second location was marked by a small dirt road and modern street sign (Mt. View).

B11. Additional Resource Attributes: (List attributes and codes) _____


B12. References: _____

B13. Remarks: _____

B14. Evaluator: Neal Neuenschwander

Date of Evaluation: 2/14/97


This space reserved for official comments.



Page 3 of 85 Resource Name or #: (assigned by recorder) CA-SBR-4272H & 4211H-1411

- L1. Historic and/or Common Name: Salt Lake-Sante Fe Trail/Mormon Road
- L2a. Portion Described: Entire Resource Segment Point Observation Designation: _____
- b. Location of point or segment: (Provide UTM coordinates, legal description, and any other useful locational data. Show the area that has been field inspected on a Location Map.) The resource is located approximately 2.2 miles west of the jct. of the AT&T P-140 cable route and Harvard Road. UTM Coordinates, Zone 11; 529410mE;3866880mN
- L3. Description: (Describe construction details, materials, and artifacts found at the segment/point. Provide plans/sections as appropriate.) The route of this resource is presently marked by a small dirt road approximately 10 feet in width.


- L4. Dimensions: (In feet for historic features and meters for prehistoric features)
 - a. Top Width 10 feet
 - b. Bottom Width _____
 - c. Height or Depth _____
 - d. Length of Segment _____



L5. Associated Resources:

L6. Setting: (Describe natural features, landscape of characteristics, slope, etc., as appropriate) The resource is located in the Mojave Desert, south of Interstate 15 near Harvard Hill.

L7. Integrity Considerations: The presence of a small dirt road (Mt. View, according to a modern street sign) is the only evidence of the route.



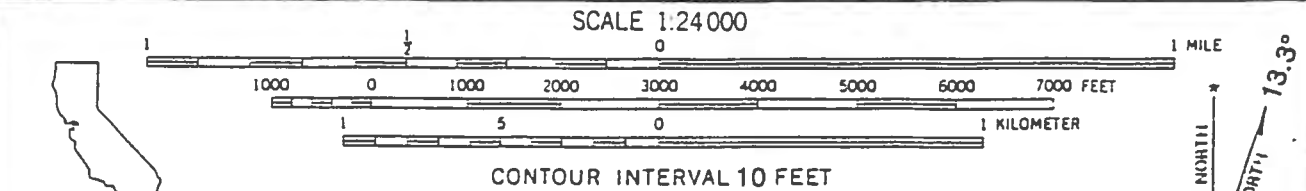
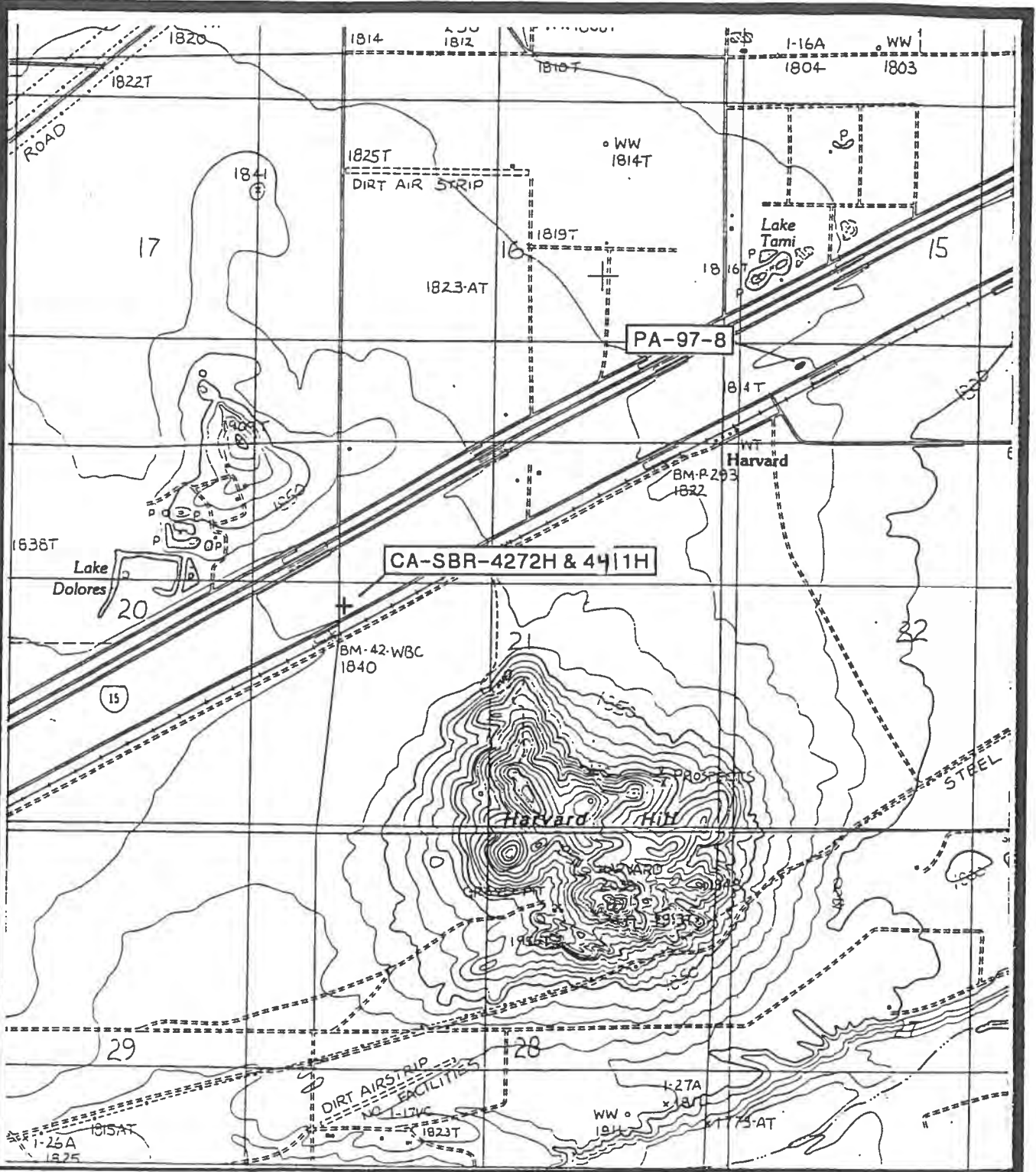
L8b. Description of Photo, Map, or Drawing (View, scale, etc.)
See continuation sheet

L9. Remarks:

L10. Form Prepared by: (name, affiliation, and address)
Neal Neuenschwander
Peak & Associates, Inc.
3161 Godman Avenue, Suite A
Chico, CA 95973

L11. Date: 2/14/97

4/5 pg



QUADRANGLE LOCATION

BASE MAP IS MAPPED EDITED AND PUBLISHED BY THE U S GEOLOGICAL SURVEY

Harvard Hill (1982)

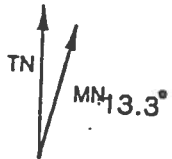
5/5 pg.

Peak & Associates, Inc.
Archeological Site Map

Scale 1 cm = 5 meters
1 inch = 41.6 feet

1 inch

1 cm



Site Number CA-SBR-4272H & 4211H

Field Number _____

Date Drawn 2/14/97

Drawn By Neuenschwander

CA-SBR-4272H/4411H

P-140 cable access road

Mt. View sign

Marker pole 7-198

Marker pole 7-199

P-140 cable route c/l

Telephone line

Yermo Road

ARCHAEOLOGICAL SITE RECORD Permanent Trinomial: CA-SBr-4272H Supplement [x]
Other Designations: _____

Page 1 of 2 Common Name: _____

- 1. County: San Bernardino
- 2. USGS Quad: Baldy Mesa 7.5' (x) 15' () Year 1956 (Photorevised) 1988
- 3. UTM Coordinates: Zone 11 463110m Easting 3813250m Northing
- 4. Township 4 N Range 5 W; SE 1/4 of NW 1/4 of NE 1/4 of SE 1/4 of Sec. 4 Base Mer. SBM
- 5. Map Coordinates: 176mmS 376mmE (from NW map corner) 6. Elevation 3380 feet.

Description: The Archaeological Information Center's master site location maps indicate that Historic Site CA-SBr-4272H (Salt Lake-Santa Fe Trail [a.k.a. "Old Spanish Trail"] [Reynolds 1980]) crosses the study area in the vicinity described in items 1 through 6 above and as shown on the accompanying Archaeological Site Location Map.

Observation: No indication of the trail could be found in the vicinity indicated. A short segment of dirt road is located in the plotted site vicinity. However, this short segment is shown on the 1988 USGS quadrangle but does not appear on the earlier 1956 edition. Inspection of aerial photographs shows a faint road, probably CA-SBr-4275H, west of the study area.

The current project crossed CA-SBr-4272H in three locations. Separate Supplemental Site Records were prepared for each crossing.

Type of Investigation: Surface reconnaissance.

Date Observed: 3 June 1993.

Recorded By: Kenneth Becker, Jodie Phillips, and Blanch Schmitz.

Affiliation and Address: RMW Paleo Associates. 23352 Madero Suite J, Mission Viejo, California 92691.

Landowner(s) and Address: Lessee, Southern California Edison Company, 2244 Walnut Grove Avenue, Rosemead, California.

Name of Project: Adelanto-Lugo Transmission Project.

References:
Reynolds, Robert E.
1980 Archaeological Site Record for CA-SBr-4272H. On file at the Archaeological Information Center, San Bernardino County Museum.

436E0472

RMW Paleo Associates

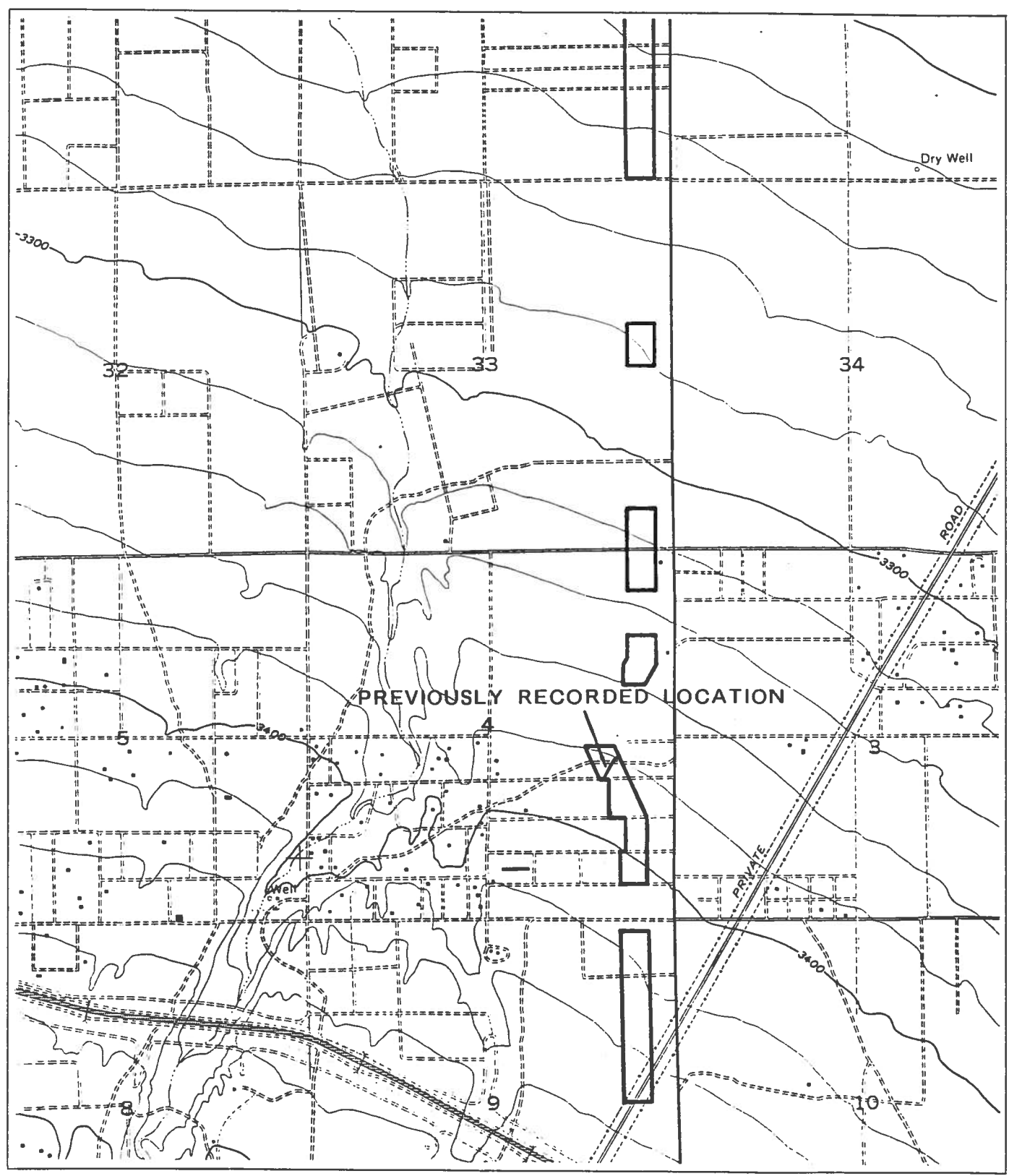
Permanent Trinomial: CA-SBr-4272H Supplement [x]

ARCHAEOLOGICAL SITE
LOCATION MAP

Other Designations: _____

Page 2 of 2

Common Name: _____



P30-004272

ARCHAEOLOGICAL SITE RECORD

Permanent Trinomial: ~~CA-SBR-4272H/4411H/CHL-577~~ Supplement [x]

Other Designations: _____

Page 1 of 2

Common Name: _____

1. County: San Bernardino
2. USGS Quad: Adelanto 7.5' (x) 15' () Year 1956 (Photorevised) 1980
3. UTM Coordinates: Zone 11 464460m Easting 3817510m Northing
4. Township 4 N Range 5 W; SW 1/4 of SW 1/4 of SE 1/4 of SE 1/4 of Sec. 22 Base Mer. SBM
5. Map Coordinates: 575mmS 444mmE (from NW map corner) 6. Elevation 3130 feet.

Description: The Archaeological Information Center's master site location maps indicate that two historic trails, Ca-SBR-4272H (Salt Lake-Santa Fe Trail a.k.a. "Old Spanish Trail" [Laney and Atwood 1992; Reynolds 1980; and Taskiran and Rorive 1992]), and ~~CA-SBR-4411H (Mormon Road [Reynolds 1981])~~ crossed the study area in the vicinity described in items 1 through 6 above and as shown on the accompanying Archaeological Site Location Map. These two trails converge to a form single trail where they are reported to cross the study area. ~~CA-SBR-4411H is also California Historical Landmark No. 577.~~

The current project crossed CA-SBR-4272H in three locations. Separate Supplemental Site Records were prepared for each crossing.

Observation: No indication of these trails could be found in the vicinity indicated.

Type of Investigation: Surface reconnaissance.

Date Observed: 27 April 1993

Recorded By: Kenneth Becker, Joan Brown, Blanche Schmitz, Kenneth Victorino, Barbara Giacomini, and Ronald Bissell.

Affiliation and Address: RMW Paleo Associates. 23352 Madero Suite J, Mission Viejo, California 92691.

Landowner(s) and Address: Lessee, Southern California Edison Company, 2244 Walnut Grove Avenue, Rosemead, California.

Name of Project: Adelanto-Lugo Transmission Project.

References:

- Laney, Barbie S., and John E. Atwood
 1992 Archaeological Site Record for CA-SBR-4272H. On file at the Archaeological Information Center, San Bernardino County Museum.
- Reynolds, Robert E.
 1980 Archaeological Site Record for CA-SBR-4272H. On file at the Archaeological Information Center, San Bernardino County Museum.
- 1981 Archaeological Site Record for CA-SBR-4411H. On file at the Archaeological Information Center, San Bernardino County Museum.
- Taskiran, Ayse and Nicki Rorive
 1992 Archaeological Site Record for CA-SBR-4272H. On file at the Archaeological Information Center, San Bernardino County Museum.

986-001272

RMW Paleo Associates

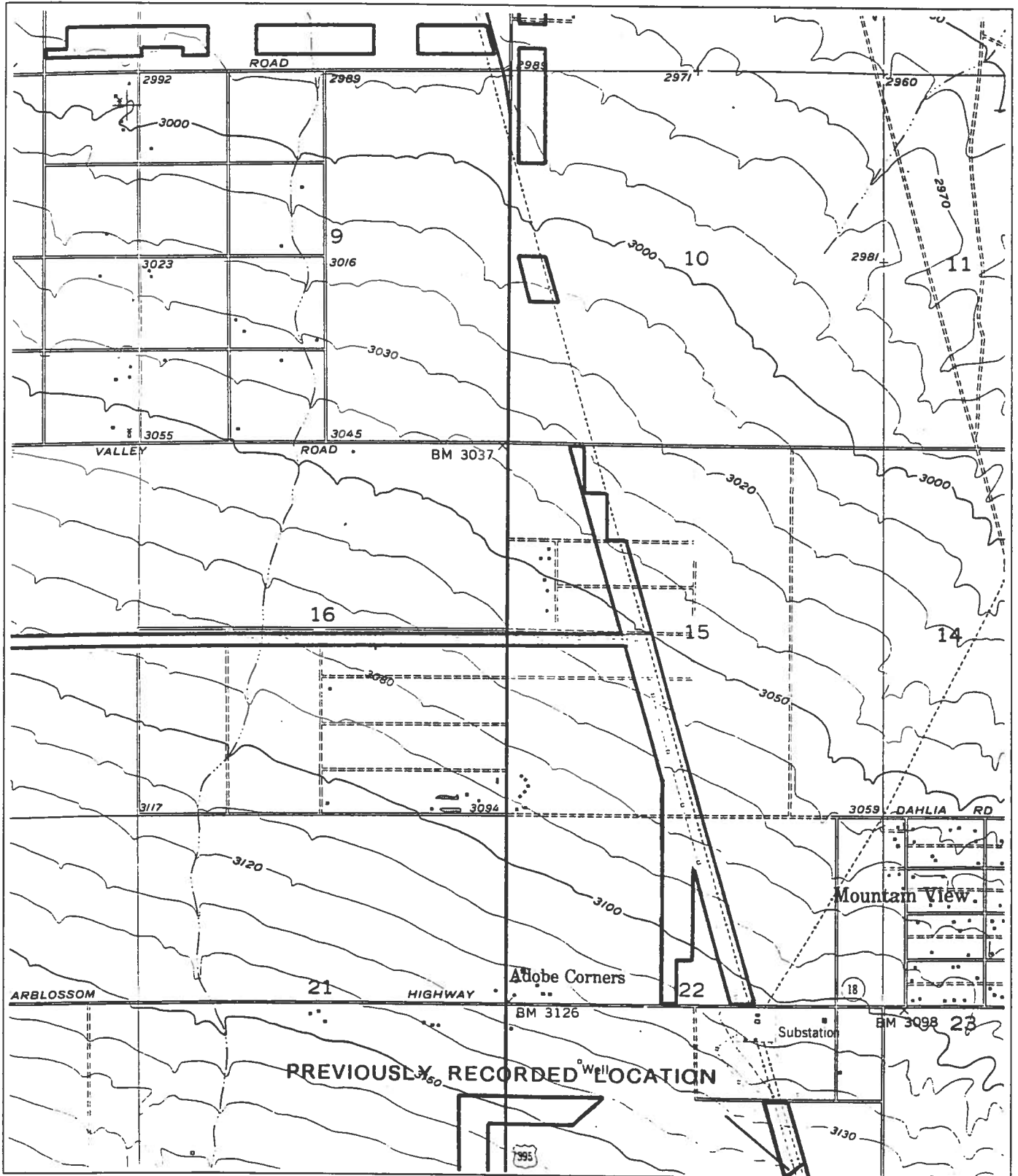
Permanent Trinomial: CA-SBR-4272H, ~~7411H~~ Supplement [x]

ARCHAEOLOGICAL SITE
LOCATION MAP

Other Designations: ~~(SBR-4272H)~~

Page 2 of 2

Common Name: _____



4250422

**MACKO
ARCHAEOLOGICAL
CONSULTING**

Permanent Trinomial: CA-SBr-4272H &
Supplement X ~~CA-SBr-4411H~~
Other Designations: ~~Mormon/Santa Fe~~
Trail/ ~~CHL-577~~

Archaeological Site Record

Page 1 of 4

1. County: San Bernardino
2. USGS Quad: Victorville (7.5') Photorevised: 1968
3. UTM Coordinates--Zone:11;
North: 468795m Easting 3824955m Northing
South: 468665m Easting 3824680m Northing
4. Township 6N Range 4W; SE 1/4 of NW 1/4 of Section 31
Base Mer. SBBM
5. Map Coordinates 267 mmS 123mmE 6. Elev. 2740
7. Location: From intersection of National Trails Highway and Adelanto Road in Victorville, travel west on Adelanto Road for 0.4 mile to west side of broad wash.
8. Prehistoric Historic X Protohistoric 9. Site Description:
10. Area: 300m (N-S) X 3m (E-W) ; How Determined: Map Data
11. Depth: 0 cm; How Determined: N/A
12. Features: Possible old grade of Mormon/Santa Fe Trail.
13. Artifacts: None in Association
14. Non-Artifactual Constituents & Faunal Remains: None
15. Date Recorded: March 11, 1993 16. Recorded By: M. Macko
17. Affiliation and Address: Macko Archaeological Consulting
9701 Allison Circle, Huntington Beach, California (714) 965-3294.
18. Human Remains: No
19. Site Disturbances: There has been extensive off-road vehicle use in the area, and it is only speculated that the identified section is a remnant of the Mormon/Santa Fe Trail.
20. Nearest Water: Road parallels wash.

926-004272

**MACKO
ARCHAEOLOGICAL
CONSULTING**

**Permanent Trinomial: CA-SBr-4272H &
Supplement X CA-SBr-4411H
Other Designations: Mormon/Santa Fe
Trail/ CHL-577**

Archaeological Site Record

Page 2 of 4

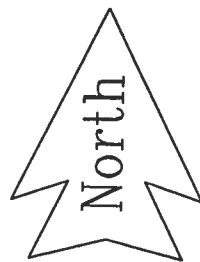
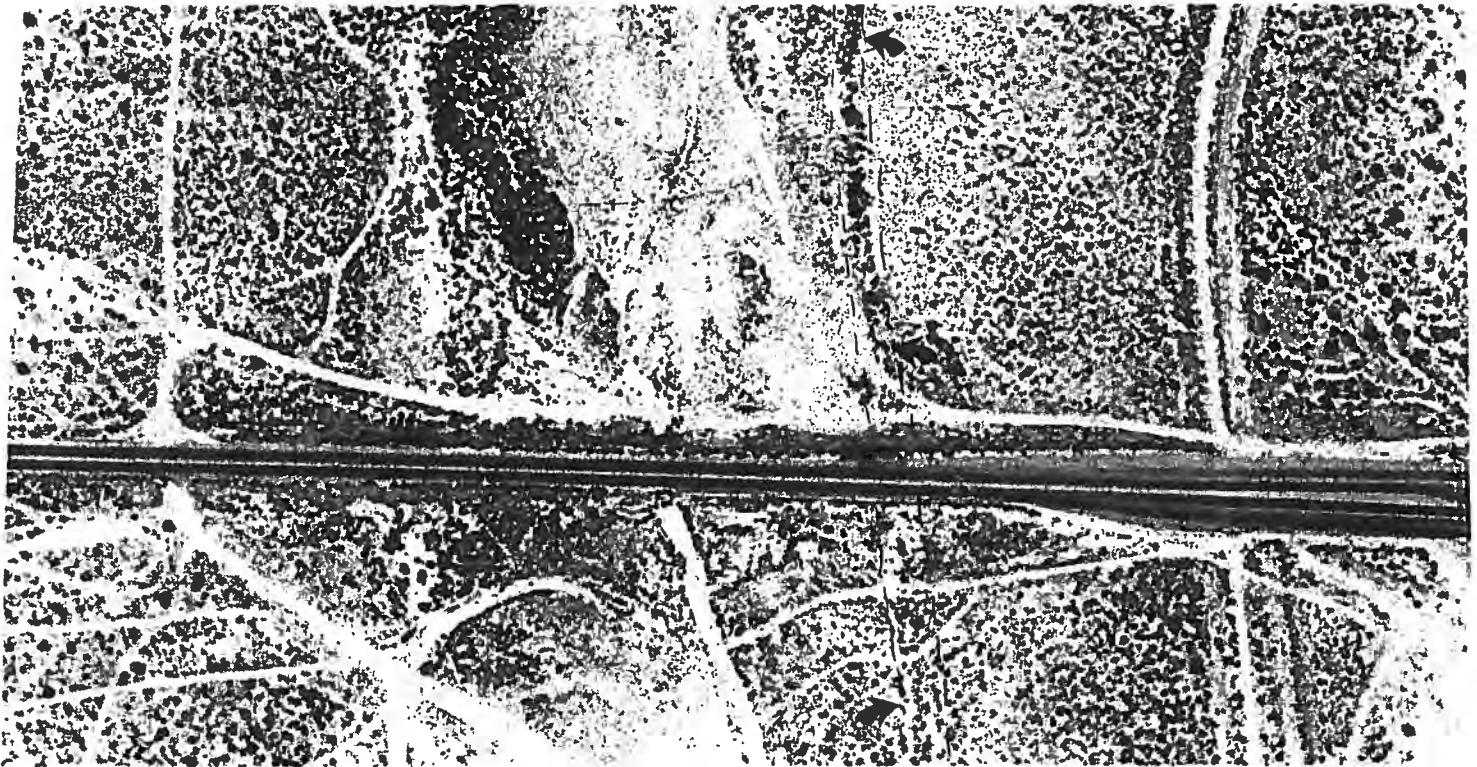
- 21. **Vegetation Site Vicinity:** Saltbush Scrub/ Joshua Tree
- 22. **Vegetation On-Site:** Same
- 23. **Site Soil:** Sandy Silt 24. **Surrounding Soil:** Same
- 25. **Geology:** Alluvium
- 26. **Landform:** Valley Bottom
- 27. **Slope:** 0 **Exposure:** 360
- 29. **Landowner Name & Address:** AT&T Easement
- 30. **Remarks:** The recording of the Mormon/ Santa Fe Trail at this location is based solely on its having been plotted from historic maps by the Archaeological Information Center at this location. No additional corroborating evidence was noted.
- 31. **References:** Macko (1993) Cultural Resources Investigation of the Proposed AT&T Lightguide System, Victorville to Bakersfield, California.
- 32. **Name of Project:** AT&T Lightguide Project (Fiber Optic) -- Victorville-Bakersfield
- 33. **Type of Investigation:** Intensive Survey
- 34. **Site Accession No.** N/A **Curated At:** N/A 35. **Photos:** Yes

**MACKO
ARCHAEOLOGICAL
CONSULTING**

**Permanent Trinomial: CA-SBr-4272H &
CA-SBr-4411H
Other Designations: Mormon/Santa Fe
Trail/ CHL-577**

Archaeological Site Map

Page 3 of 4

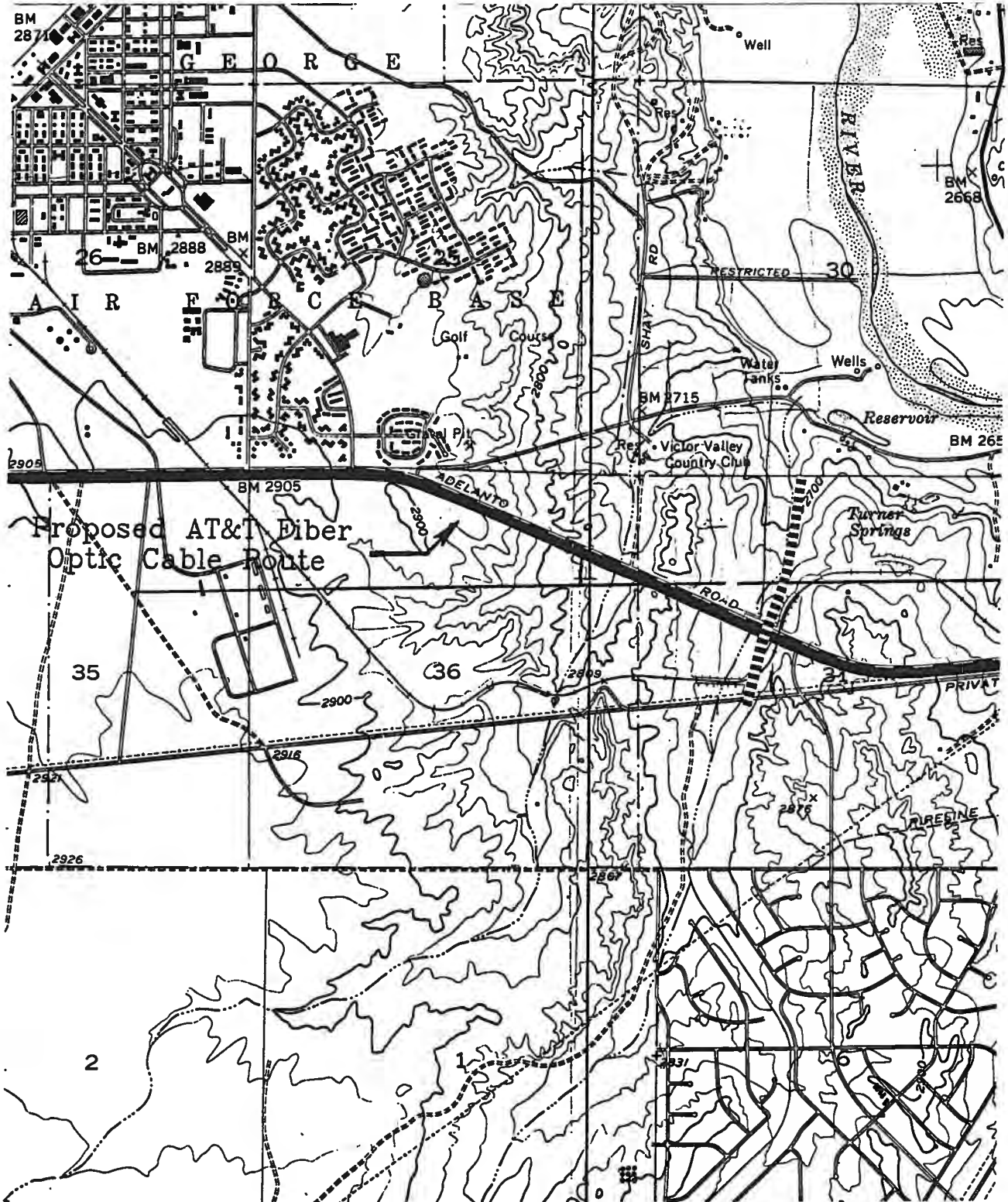


Feet

**MACKO
ARCHAEOLOGICAL
CONSULTING**

**Permanent Trinomial: CA-SBr-4272H &
CA-SBr-4411H
Other Designations: Mormon/Santa Fe
Trail/ CHL-577**

Archaeological Site Location Map



ARCHAEOLOGICAL SITE SURVEY RECORD
(McKenna et al., Whittier, CA)

PERMANENT TRINOMIAL: CA-SBR-4272-H

TEMPORARY SITE NO.: _____

AGENCY DESIGNATION: _____

Page 1 of 1

1993

Cajon Summit

(Current Conditions Addendum)

CA-SBR-4272H: CA-SBR-4272H, the Old Spanish Trail, is also the route of an early prehistoric trail. Recorded by many researchers in different parts of the Mojave Desert, this resource is considered to be one of the more significant routes through the Mojave Desert (Reynolds 1980; Benton 1987). Also associated with the Mormon Trail (~~CA-SBR-3033H~~), this route extends for more than 200 miles across Southern California and the Mojave Desert. The exact location of the Old Spanish Trail is only suggested by researchers, as many portions of the route have yet to be physically identified. CA-SBR-4411

In the vicinity of the current project area, the Old Spanish Trail is reported to be located just to the north of the Hesperia Pole Line setting; east of Interstate 15 and beginning just south of the Highway 138 interchange. The placement of the alignment suggests a continuation along the Old National Trails Highway (Cajon Road) alignment into the San Bernardino Valley. Extensions of this route are also reported to the northeast, turning back to the north and crossing Interstate 15 just north of Cajon Summit.

During the investigations for this project, McKenna et al. was unable to identify any alignment specifically as one representative of the Old Spanish Trail. Therefore, McKenna et al. has deferred Section 106 evaluations at this time until an actual portion of the Trail can be identified. At this time, McKenna et al. has concluded that the proposed project, as designed, will have no impact on any known portion of this historic route and, therefore, no additional studies are necessary at this time.

136-0042512

C.A. SINGER & ASSOCIATES, Inc.
Archaeology · Cultural Resources & Lithic Studies

Permanent Trinomial: CA-SBR-4272H

Supplement: YES

ARCHAEOLOGICAL SITE RECORD

Temporary Designation:

Page 1 of 5

1. County: San Bernardino

2. USGS Quad: Baldy Mesa 1956 (7.5') X (15') Photorevised: 1988

3. UTM Coordinates: Zone 10 / 461820 Easting / 3808600-3808750 Northing

4. Township 4N Range 5W; W 1/2 of SW 1/4 of SW 1/4 of NW 1/4 of Section 21 Base (Mer.) SBM

5. Map Coordinates: 363-369 mmS 324 mmE (from NW corner of map) 6. Elevation c. 3630-3640 feet

7. Location: Along Oak Hill Road, about 0.89 miles west of U.S. Route 395, 0.38 miles south of Phelan Road in the Baldy Mesa area of San Bernardino County.

8. Prehistoric Historic X Protohistoric 9. Site Description: A portion of the Salt Lake-Santa Fe Trail (a.k.a. Spanish Trail).

10. Area: 150 m(length)x 3 m(width) 450 m². Method of Determination: Measuring Tape

11. Depth: ? cm Method of Determination: N/A

12. Features: Graded dirt road

13. Artifacts: None

14. Non-Artifactual Constituents: None

15. Date Recorded: 20 July, 1992

16. Recorded By: Barbie S. Laney and John E. Atwood

17. Affiliation and Address: C.A. Singer & Associates, Inc., 24307 Magic Mtn. Pkwy. #61, Valencia CA 91355

ARCHAEOLOGICAL SITE RECORD

Page 2 of 5

18. **Human Remains:** None observed

19. **Site Disturbances:** Graded road cut and vehicular traffic.

Nearest Water

20. **(type, distance and direction):** Unnamed wash 10m to the west and Oro Grande Wash 0.9km to the east

21. **Vegetation Community (site vicinity):** Desert scrub brush

22. **Vegetation (on site):** None

23. **Site Soil:** Sandy silt

24. **Surrounding Soil:** Same

25. **Geology:** Older alluvium (undifferentiated) deposits (Bortugno and Spittler 1986)

26. **Landform:** Alluvial terrace

27. **Slope:** 2% to the northeast

28. **Exposure:** Open

29. **Landowner(s) (and/or tenants) and Address:** Unknown c/o RDA Engineering Corp., P.O. Box 602, Adelanto, CA 92301

30. **Remarks:** This portion of the Salt Lake-Santa Fe Trail which transversed the study area as well as most of Section 21, fell into disuse circa 1861 when the John Brown Toll Road replaced this segment of the route. The 1902 edition of the USGS Hesperia, Calif. 15' Quadrangle shows the trail terminating at the northern boundary of Section 21. Sometime later Oak Hill Road was constructed (probably graded) through the former trail area, thus altering the integrity of the site.

31. **References:** "San Bernardino Quadrangle – Map No. 3A (Geology)". Regional Geologic Map Series, Sheet 1 of 5. State of California, Resources Agency, Department of Conservation, Mines and Geology. (Brotugno and Spittler 1986)

32. **Name of Project:** Cultural Resources Survey and Impact Assessment For APN 404-281-36 In The Baldy Mesa Area Of San Bernardino County, California (Singer, Atwood, and Laney 1992)

33. **Type of Investigation:** Surface Survey

34. **Site Accession Number:**

Curated At:

35. **Photos:** Yes, taken by Barbie Laney, on file at C.A. Singer & Associates, Inc., Valencia

T-36004272

C.A. SINGER & ASSOCIATES, Inc.
Archaeology · Cultural Resources & Lithic Studies

Permanent Trinomial: CA-SBR-4272H

Supplement: YES

ARCHAEOLOGICAL SITE RECORD

Temporary Designation:

Page 3 of 5



CA-SBR-4272H, a portion of the Salt Lake- Santa Fe Trail (a.k.a. Spanish Trail) facing north along Oak Hill Road within the boundaries of APN 404-281-36.

P3600422

C.A. SINGER & ASSOCIATES, Inc.
Archaeology • Cultural Resources & Lithic Studies

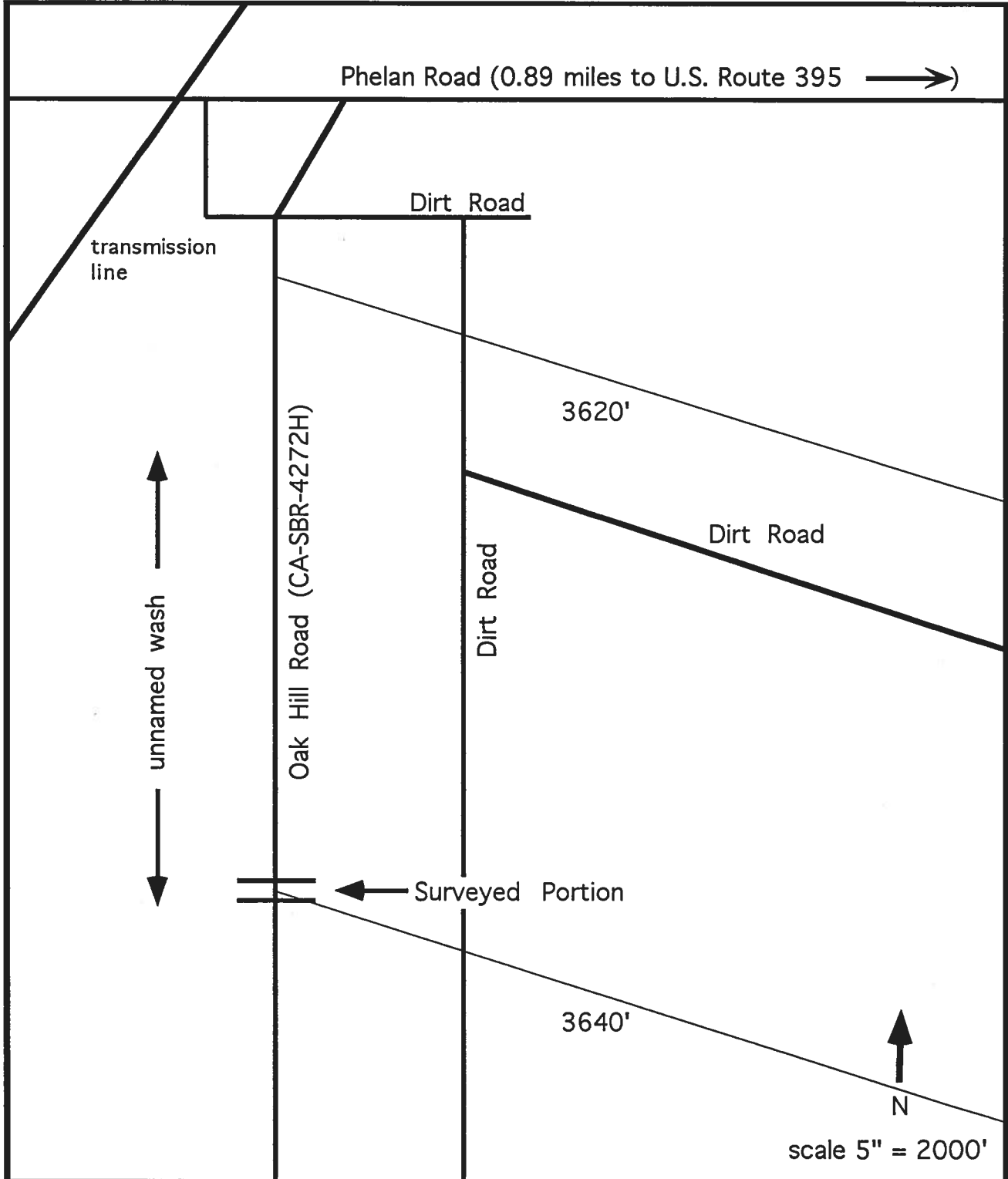
Permanent Trinomial: CA-SBR-4272H

Supplement: YES

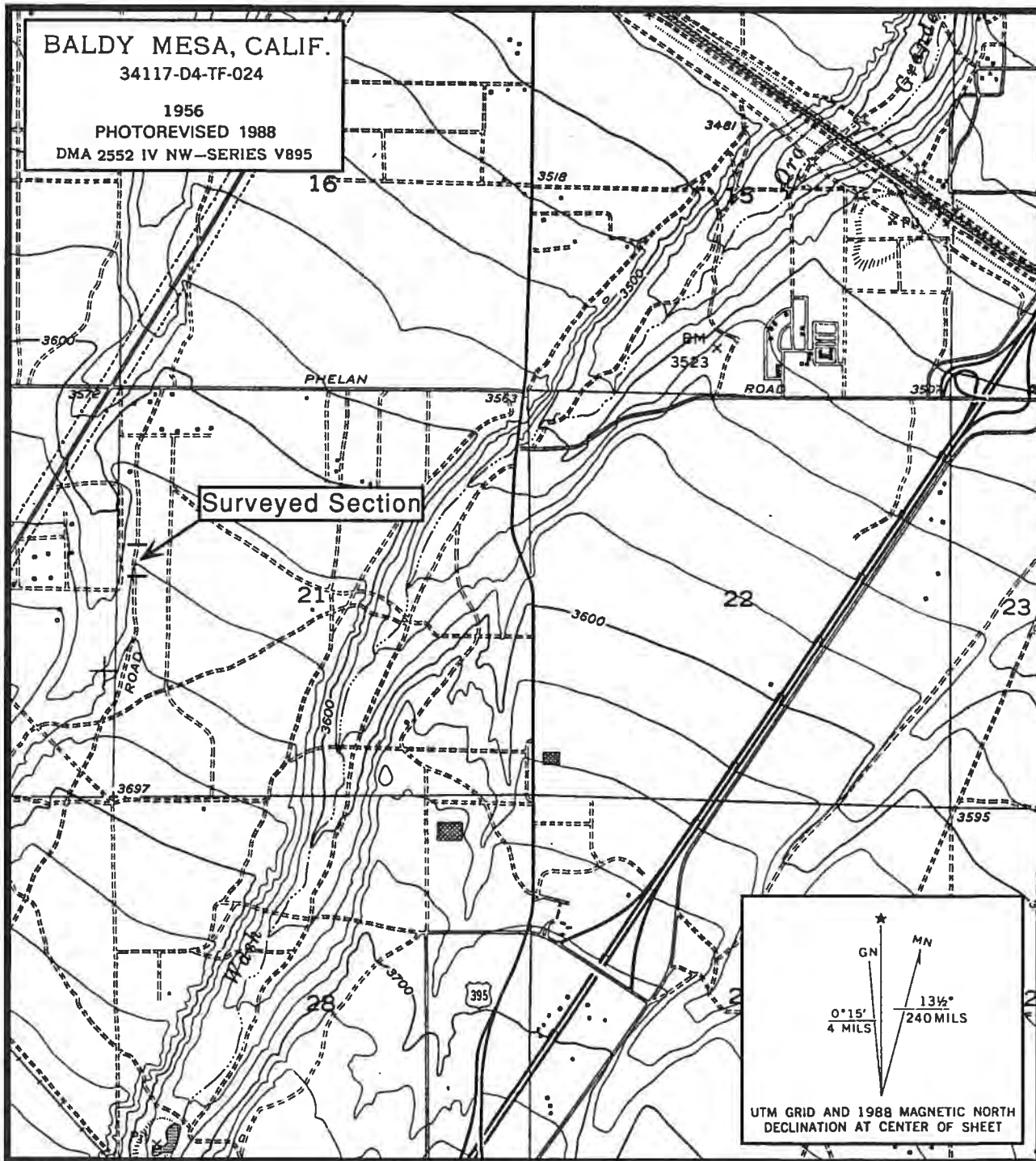
ARCHAEOLOGICAL SITE RECORD

Agency Designation:

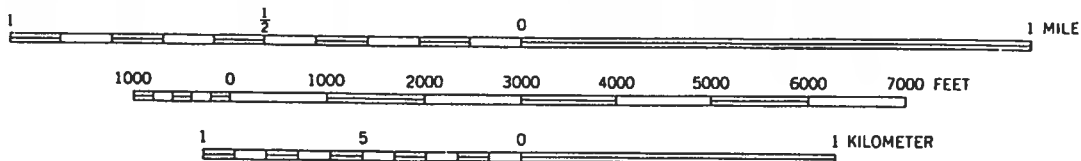
Page 4 of 5



PA 600421



SCALE 1:24 000



CONTOUR INTERVAL 20 FEET
NATIONAL GEODETIC VERTICAL DATUM OF 1929

ARCHAEOLOGICAL SITE RECORD
 Archaeological Research Unit
 University of California
 Riverside, CA 92521

Supplement?: Yes
 Permanent Trinomial: CA-SBR-4272-H
 Temporary Designation: ARU 1184-2
 aka Old Spanish Trail and Salt Lake-
 Santa Fe Trail.

Page 1 of 3

1. County: San Bernardino
2. USGS Quad: Cajon, Calif. dated 1956 photorevised 1968 & 1973
3. UTM Coordinates: Zone 11: N/A mE, N/A mN
4. Twp. 3N.; Rng. 5W.; SBBM, NE1/4 of SW1/4 of SW1/4 of Section 5
5. Map Coordinates: N/A mmS N/A mmE
6. Elevation: 3920 ft. above sea level
7. Location: Take Interstate 215 north, exit on Oak Hill Road. Go west over the Interstate. The southwest corner of the subject property is about 50 feet north of the intersection of Jenny and Oak Hill Roads.
8. Prehistoric: Historic: XX Protohistoric:
9. Site Description: N/A
10. Area: N/A m (N/S) x N/A m (E/W); N/A Square meters.
 Method of Determination: N/A
11. Depth: N/A
12. Features: N/A
13. Artifacts: none encountered
14. Non-artifactual Constituents: none
15. Date Recorded: May 4, 1992 (update)
16. Recorder: B. Love & M. Hogan
17. Affiliation and Address: Archaeological Research Unit, U C Riverside
18. Human Remains: none
19. Site Integrity: low
20. Nearest Water: Oro Grande Wash — on or near supposed Trail.
21. Vegetation Community (site vicinity): Scrub oak, Joshua trees, and sage.
22. Vegetation (on site): same
23. Soil: sandy, gravelly.
24. Surrounding Soil: sand, gravel
25. Geology: N/A
26. Landform: wash
27. Slope: gentle slope, rising to north
28. Exposure: open
29. Landowner and Address: private
30. Remarks: the trail could not be located on the subject property.
31. References: B. Love, Cultural Resources Assessment, Tentative Parcel 14082 Located in the Oro Grande Wash, North of Cajon Summit in San Bernardino County, California, 1992.
32. Name of Project: UCRARU # 1184, same as No. 31.
33. Type of Investigation: Phase I, survey
34. Site Accession Number: N/A Curated at: N/A
35. Photos: N/A Taken by: N/A
36. Photo Accession #: N/A On File at: N/A

P36-004272

ARCHAEOLOGICAL SITE MAP

Permanent Trinomial: CA-SBR-4272-H
mo/yr: May 1992
Temp. Designation: ARU 1184-2
USGS Map: Cajon, Calif. 7.5' series
Recorder: B. Love & M. Hogan

Page 2 of 3

N/A

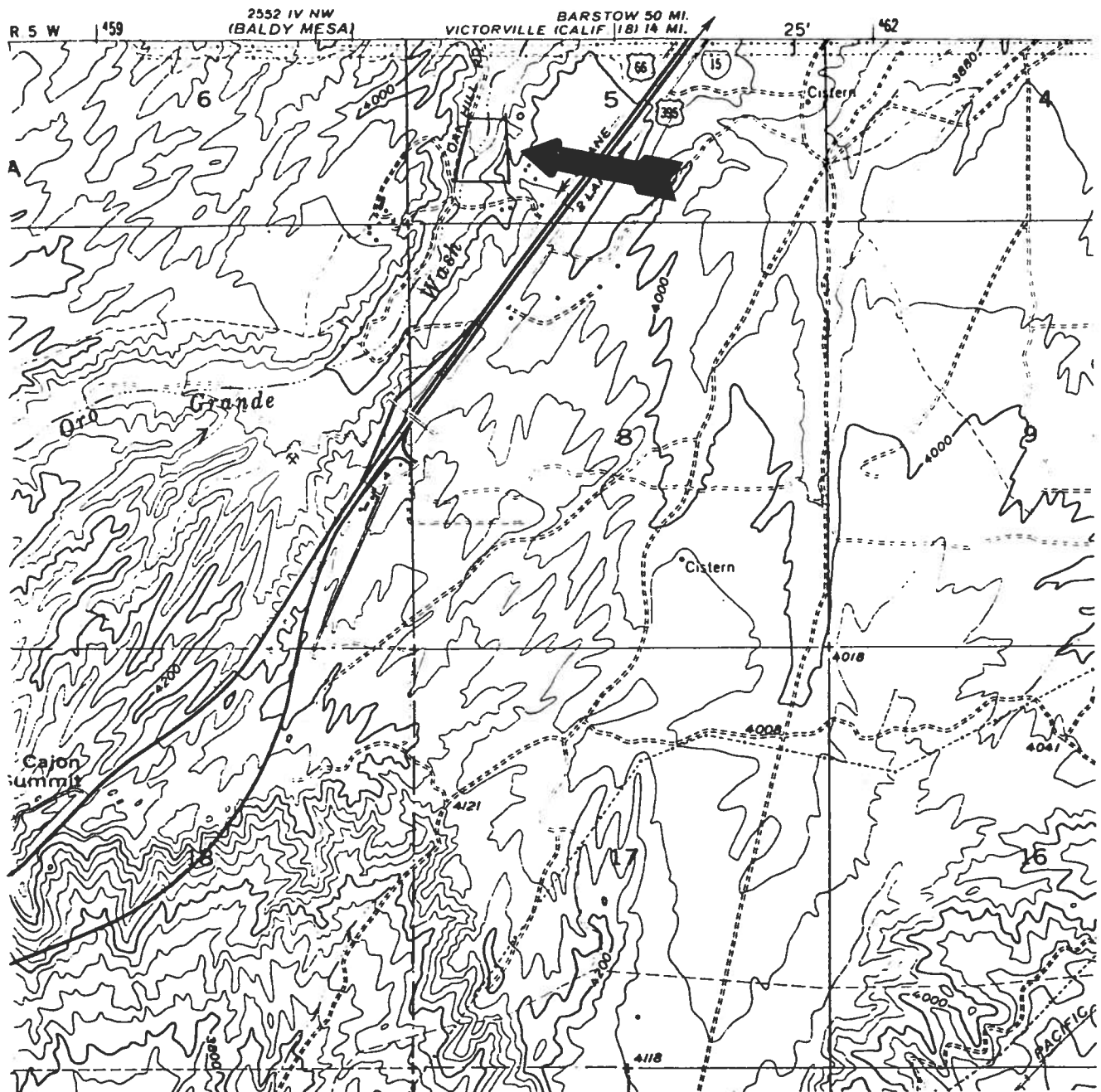
Old Spanish Trail not found in this location

ARCHAEOLOGICAL SITE LOCATION MAP

Permanent Trinomial: CA-SBR-4272-H
mo/yr: May 1992
Temp. Designation: ARU 1184-2
USGS Map: Cajon, Calif. 7.5' series
Recorder: B. Love & M. Hogan

Page 3 of 3

AREA WHERE EVIDENCE OF OLD SPANISH TRAIL WAS NOT FOUND



ARCHAEOLOGICAL SITE RECORD
 Archaeological Research Unit
 University of California
 Riverside, CA 92521

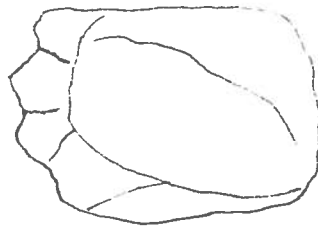


Supplement?: Yes
 Permanent Trinomial: CA-SBR-4272H
 Temporary Designation:

Page 1 of 3

1. County: San Bernardino
 2. USGS Quad: Baldy Mesa dated 1956 photorevised 1980
 3. UTM Coordinates: Zone 11: 460860 mE, 3804500 mN,
 460820 mE, 3804380 mN
 4. Twp. 3N.; Rng. 5W.; SBBM, NE 1/4, NE 1/4, NW 1/4, Section 5
 5. Map Coordinates: mmS mmE 6. Elevation: 3920-3940 ft
 7. Location: 1/2 mi west of I-15, cutting Rancho Road.
 8. Prehistoric: Historic: x Protohistoric:
 9. Site Description: The Salt Lake-Santa Fe Trail (Spanish Trail).
 10. Area: 90 m long x 2 m wide.
 Method of Determination: pacing, measured on topo map.
 11. Depth: n/a
 12. Features: n/a
 13. Artifacts: Flaked pebble.
 14. Non-artifactual Constituents: n/a
 15. Date Recorded: April 2, 1992
 16. Recorder: Ayşe Taşkiran, Nicki Rorive
 17. Affiliation and Address: Archaeological Research Unit, U C Riverside
 18. Human Remains: n/a
 19. Site Integrity: Erosion by water flow and filling in.
 20. Nearest Water: Seasonal drainage runs NE-SW, 300 m west.
 21. Vegetation Community (site vicinity): Creosote bush scrub
 22. Vegetation (on site): n/a
 23. Soil: sandy silt
 24. Surrounding Soil: same
 25. Geology: Granite, sandstone.
 26. Landform: slope
 27. Slope: 2%
 28. Exposure: open
 29. Landowner and Address: Private
 30. Remarks: That part of the trail where it joins Rancho Road may not be original. It looks like it has been used as a driveway and disturbed. Its direction here is not clear. The flaked pebble was found partially buried. It might have been eroded from somewhere else. There is not enough evidence for prehistoric identification.
 31. References: Ornduff, R. 1974. California Plant Life. Berkeley, University of California Press.
 Taşkiran, A. 1992. Cultural Resources Assessment: Tentative Parcel 13982 Located in the Baldy Mesa Area of San Bernardino County, California.
 32. Name of Project: UCRARU #1181.
 33. Type of Investigation: Survey
 34. Site Accession Number: n/a
 35. Photos: yes
 36. Photo Accession #: n/a
- Curated at: n/a
 Taken by: Ayşe Taşkiran
 On File at: UCRARU #1181

ARCHAEOLOGICAL SITE MAP

Permanent Trinomial: CA-SBR-4272H
mo/yr: April, 1992
Temp. Designation:
USGS Map: Baldy Mesa 7.5'
Recorder: Ayşe Taşkıran

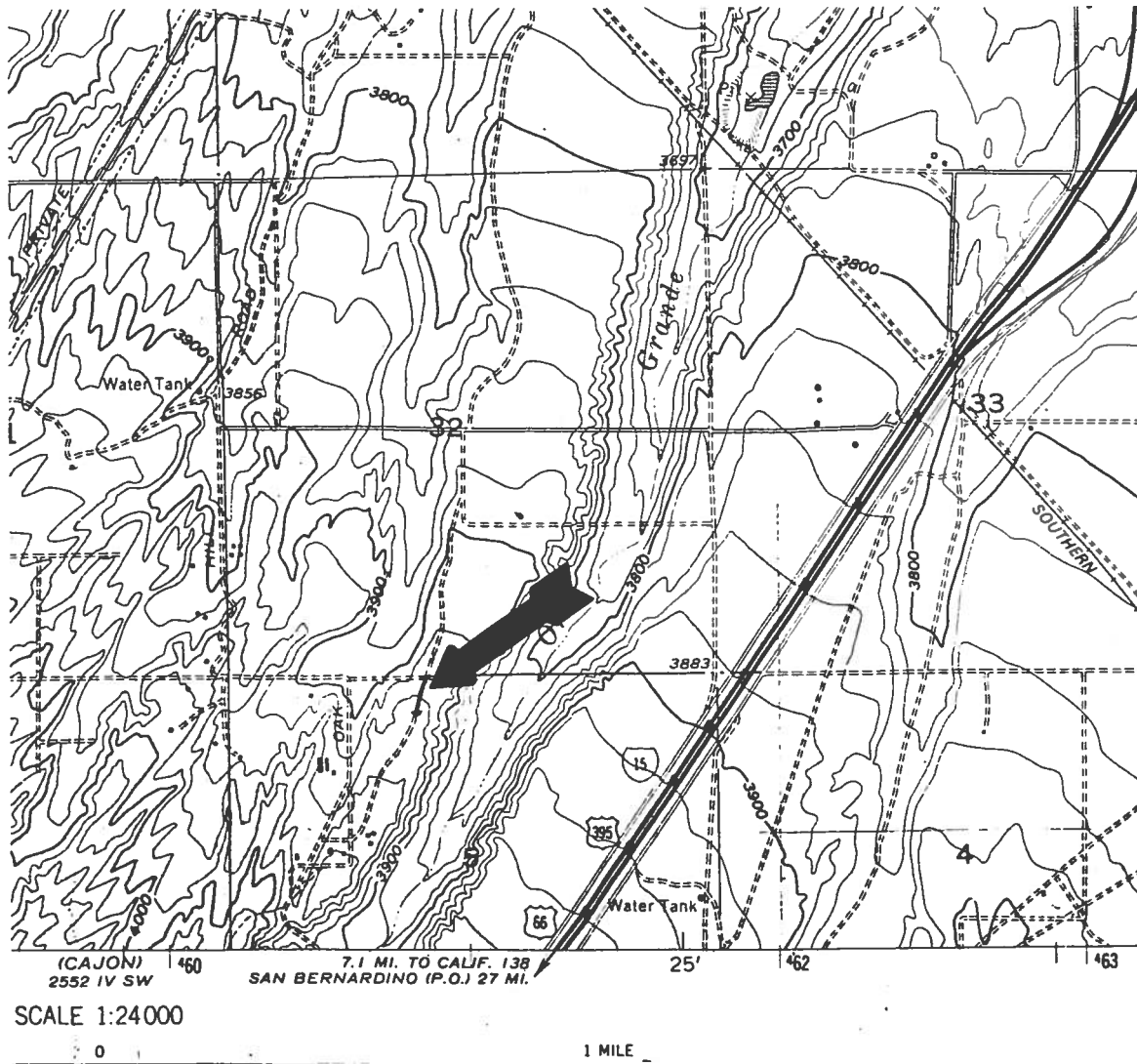


Flaked pebble

ARCHAEOLOGICAL SITE LOCATION MAP

Permanent Trinomial: CA-SBR-4272H
mo/yr: April, 1992
Temp. Designation:
USGS Map: Baldy Mesa 7.5
Recorder: Ayşe Taşkıran

Page 3 of 3



CHL 577
MORMON RD

CHL-576
SALT LAKE / SANTA FE

My site report CA-SBr-4411H and CA-SBr-4272H were on the wagon road ^{that} ~~the~~ became known as the Mormon Road and the Mule Trail that became known as the Old Spanish Trail. When they get to the top of Spanish Canyon they are side by side. They go over the rim of Spanish Canyon about 50 feet apart. There are now large rocks in the old wagon tracks. I guessed that the mule skinnners went around the rocks and the wagon drivers had to move them. Thats why they were apart. I was wrong. The rocks were put there in 1969 when the Boy Scouts built the monument, at the summit, to stop the off-road vehicles from using the old road. The old road is now rutted 3 to 4 feet deep. If the off-road vehicles had used the old road, it would now be torn up mess, and that piece of history would have been gone for ever. I do not know enough about wagons and mules to know why they didn't go over the rim at the same place. There is a reason, but we probably never will know it.

E. Henry James

E. Henry James

5/24/90

12504212

Permanent Trinomial: CA-SBR-4272H Supplement

ARCHEOLOGICAL SITE RECORD

Other Designations: HJ-33

Page 1 of 5

1. County: San Bernardino

2. USGS Quad: Alvord Mountain East (7.5') X (15') Photorevised 1986

3. UTM Coordinates: Zone m Easting m Northing ()

4. Township 12N Range 4E; % of % of NW % of NW % of Section 20 Base Mer. SBM ()

5. Map Coordinates: mmS mmE (from NW corner of map) 6. Elevation 3080 ft. ()

7. Location: At the top of Spanish Canyon, where the main wash gets to the last little pitch up. The wagon road is on the west side of it. The mule trail goes down the little ridge just on the east side of the road. ()

8. Prehistoric Historic X Protohistoric 9. Site Description This is the mule trail that became known as "The old Spanish Trail." It is the trade trail that ran between Santa Fe, New Mexico and Los Angeles. ()

10. Area About 500 feet m() x m() m².

Method of Determination: Judged ()

11. Depth: Surface cm Method of Determination: Judged ()

12. Features: None TRAIL ()

13. Artifacts: None ()

14. Non-Artifactual Constituents and Faunal Remains: None ()

15. Date Recorded: April 25, 1990 16. Recorded By: E. Henry James ()

17. Affiliation and Address SBCM, ASA, MRVM. ()

1936-004272

Permanent Trinomial: SBR-4272H _____
Mo. _____ Yr. _____

ARCHEOLOGICAL SITE RECORD

Other Designations: HJ-33 _____

Page 2 of 5.

18. Human Remains: None ()

19. Site Disturbances: There has been and continues to be a great deal of off-road vehicle traffic in the area. This part of the trail is still visible but much of it has been destroyed. ()

20. Nearest Water (type, distance and direction): None ()

21. Vegetation Community (site vicinity): Creosote Plant List ()

22. Vegetation (on site): Same ()

23. Site Soil: From a hard rocky soil to a sandy rocky soil. ()

24. Surrounding Soil: Same ()

25. Geology: The very top of Spanish Canyon where the wash starts. ()

26. Landform: The start of the gravelly wash that is Spanish Canyon. ()

27. Slope: South () 28. Exposure: Open ()

29. Landowner(s) (and/or tenants) and Address: BLM ()

30. Remarks: See continuation sheet ()

31. References: None ()

32. Name of Project: Trail Survey ()

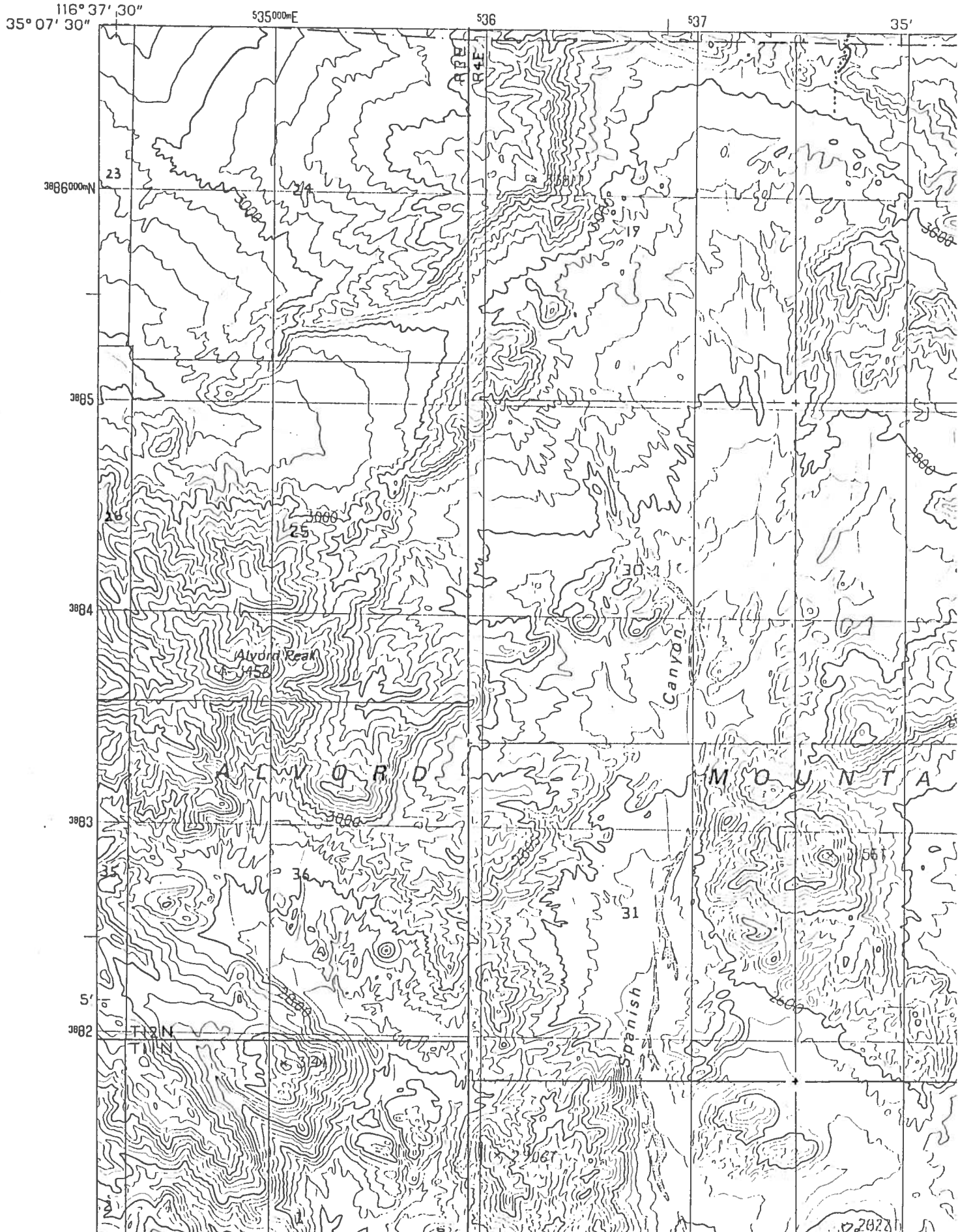
33. Type of Investigation: Surface ()

34. Site Accession Number: _____ Curated At: _____ ()

35. Photos: _____ ()

45600M/10
SBR-4272H

UNITED STATES
DEPARTMENT OF THE INTERIOR
GEOLOGICAL SURVEY



45650421
SBR-4272H

SBR-4272H + SBR-4411H

These two sites, are so close together physically and historically, that they have to be reported together. The mule trail came first. In 1830 the first traders came west from Santa Fe to Los Angeles. When they started they didn't know where the water was, so they had to find it. They would find water, then fan out and look for the next water. When they found it they would move to it and do it all over again. When they got to Bitter Springs they must have known that that foot trail going away would go to water. They were frontiersman and would know these things. Where I can find them they are right close together. When the mule skinnners got to the top of Spanish Canyon they moved to the west about 250 feet and went over at a place that was eaiser for them. They were close to the trail on the north side and on it on the south side. Then when the Mormon Battalion was released after the Mexican War They bought a light wagon and took a load of things they needed back to Utah with them. They put the first wagon over the mule trail and it went from west to east. Where they could they followed the mule trail. The track that they made became a road and a great many wagons went over it. It was used until about 1872 when the first railroad crossed the desert.

At the top of Spanish Canyon or Impassable Pass as it came to be known, the two trails separate for about 500 to 600 feet. The mules used a little ridge to drop down from the top of the canyon and the wagons moved west about 50 feet and used a slope. The slope was the only way for the wagon, but the last little pitch went right up. It was a short climb, maybe 100 feet. To look back down, to the south, it is easy to see why it was called impassable pass. At that place Spanish Canyon is climbing fast to go up to the rim. It must climb more than 200 feet in less then half a mile. With that the bottom of the wash is a rather soft decomposed rock. It takes a 4 wheel drive to make it now, so they probably had to double team the wagons in the old days. The last little pitch must have been a heartbreaker, so impassable pass. There is a question as to, why the mules and the wagons didn't go over the rim in the same place, instead of 50 feet apart. The only reason I can see now is that there are some large rocks in what are the old wagon tracks. The mule skinnners went around them and used the ridge. The wagon drivers had to roll them out of the way, probably to the west side. A few years ago a path, maybe 20 feet wide was made up to the rim just west of the wagon tracks, so off-road vehicles could go over it. At this time the rocks must have been moved back into the wagon tracks, now ruts. The ruts are now 3 to 4 feet deep, cut by erosion. Where the surface is disturbed like that one was, water will erode it rapidly. That is why the ruts are now 3 to 4 feet deep where the wagons went. Some of those rocks were probably uncovered by the erosion, but enough of them were there to make the mule skinnners go around them. About 300 feet north of the summit the mule trail leaves the wagon road and angles to

Page 5 of 5

the east. It runs out to the little ridge and goes down it. Some of the mules went down a steeper ridge just before the main ridge but most of them used the gentler ridge.

A monument was erected by a troop of Boy Scouts right on the rim of the summit. It was built of rocks and in it there is a wooden plaque that reads: Alvord Summit-Mojave River Trail-Portion of Old Spanish Trail and Mormon Wagon Road-Troop 64 Lennwood Calif. 1969. The part that says, "Mojave River Trail" is not quite right. The Mojave River Trail ran along the Mojave River. Here the river is 12 miles straight south. They all came together, but that was in the river bed below Yermo.

Spanish Canyon is about 4 miles long. The first 2 miles of it are between ridges so there is no getting out of it. Then the canyon begins to open up. Side washes go off and run up toward the rim. Tracks go up most of these washes. To make absolutely certain that I went up the one that I had marked on the map, I dropped back south one mile, from the summit. There is a bench mark there on the topo map at the intersections of sections 19, 20, 29, 30, T12N R4E. Sitting in my truck I located where it was by terrain, then I got out of the truck and walked over to it. It was there. There was no mistake, I had the right wash marked.

State of California - The Resources Agency
DEPARTMENT OF PARKS AND RECREATION
ARCHEOLOGICAL SITE RECORD

Permanent Trinomial: _____, P86-004272
mo. yr.

Temporary Number: JSB 31/01/87

Page 2 of _____.

Agency Designation: _____

Site Name: Lower Red Pass, Northwest side

18. Human Remains: None Noted. _____ ()

19. Site Integrity: Disturbed by ; 1) normal erosion; 2) US Army field exercises; 3) ORV enthusiasts; 4) cattle, sheep, horses, & burros; 5) prospectors; users of Spanish and Mormon trails. _____ ()

20. Nearest Water (type, distance and direction): Red Pass Lake (ephemeral) 11.3 km SW. _____ ()

21. Largest Body of Water within 1 km (type, distance and direction): NONE _____ ()

22. Vegetation Community (site vicinity): Creosote scrub [Plant List ()] _____ ()

23. Vegetation Community (on site): " [Plant List ()] _____ ()

References for above: _____ ()

24. Site Soil: Desert pavement (X) 25. Surrounding Soil: Volcanic alluvium (X)

26. Geology: Volcanic () 27. Landform: Bajada, eroded & faulted (X)

28. Slope: 3% (X) 29. Exposure: Northeast ()

30. Landowner(s) (and/or tenants) and Address: BLM (Public domain) with possible mining claims none of which appear to be active as of the date of this report. _____ ()

31. Remarks: This site was partially reported in 1975. The boundary plotting was determined by the land form as shown on the 7.5' map. It seems (X)

32. References: _____ ()

33. Name of Project: Surface survey. _____ ()

34. Type of Investigation: Surface survey. _____ ()

35. Site Accession Number: _____ Curated At: _____ ()

36. Photos: 35mm slides available Taken By: James S. Benton ()

37. Photo Accession Number: _____ On File At: _____ ()

P36004272

ARCHEOLOGICAL SITE RECORD
Continuation Sheet

Permanent Trinomial: _____ / _____

Temporary Number: JSB 31/01/87 mo. yr.

Agency Designation: _____

Page 3 of _____ .

| Item No. | Continuation |
|----------|---|
| 3. | The site boundaries begin at the intersection of arroyo stream bed and T14/T15 a few meters E of the 4WD road at 11/56750E/3910565N, (designated as "POINT A"); thence SW 2.0 km. to 11/56000E/3909000N; from here the line runs NW .35 km to Point B on the east facing bajada slope NW of USGS SBM 1530.7 at 11/565600E/3909025N; thence NE to 11/566000E/3910800N; thence SW to point A. |
| 4. | The mismating of the 15' topographic maps (Red Pass Lake, CA 1948 and Baker, CA 1956) by approximately 2,600 feet along longitude 116° 15' was adjusted with the publication of the current 7.5' Red Pass Lake, CA 1986. There are no section shown south of T14/15 and east of Range line 6/7E. |
| 5. | Map coordinates are for point "A". |
| 7. | 8.25 kilometers. |
| 8. | The site boundaries contain both prehistoric and historic elements, |
| 9. | Conflict field maneuvers which overflowed from Ft. Irwin; (E) two stones with evidence of having been used as metates. |
| 10. | and use of odometer on automobiles. |
| 12. | urbed by ORV and US Army activities. (B) Trail segments seem to converge into Red Pass after traversing the open pavement alongside the present road both to the left and the right. (C) the present bladed vehicle road is the deepened travel route for the Spanish road from Santa Fe to the Los Angeles mission area and also the route of the Mormon Trail from St. George and Salt Lake City to the Mormon settlements about San Bernardino, CA. It was abandoned as a main road sometime in the 1930s. (D) The US Army tanks had |

036-004212

ARCHEOLOGICAL SITE RECORD
Continuation Sheet

Permanent Trinomial: _____ / _____

Temporary Number: JSB 31/01/87 mo. yr.

Agency Designation: _____

Page 4 of _____

Item No.

Continuation

12.(con/t) has maintained one of its major tank maneuver areas to the west of Red Pass from which the Salt Creek valley was easily accessible, (and was unchallenged by other legal users.)

(E) The two stone metates are three meters east of the rock alignment which is in the saddle between the two small hills.

31. to contain neatly nearly all of the elements of the site, both historic and prehistoric. The land is desert bajada which can be changed by severe sheet erosion and flash flooding, although this seems to be a very remote possibility.

The SBM is a substitute for one that had been destroyed by washing or being disturbed.

FEATURE RECORD

Permanent Trinomial: _____ / P26 004272
mo. yr.

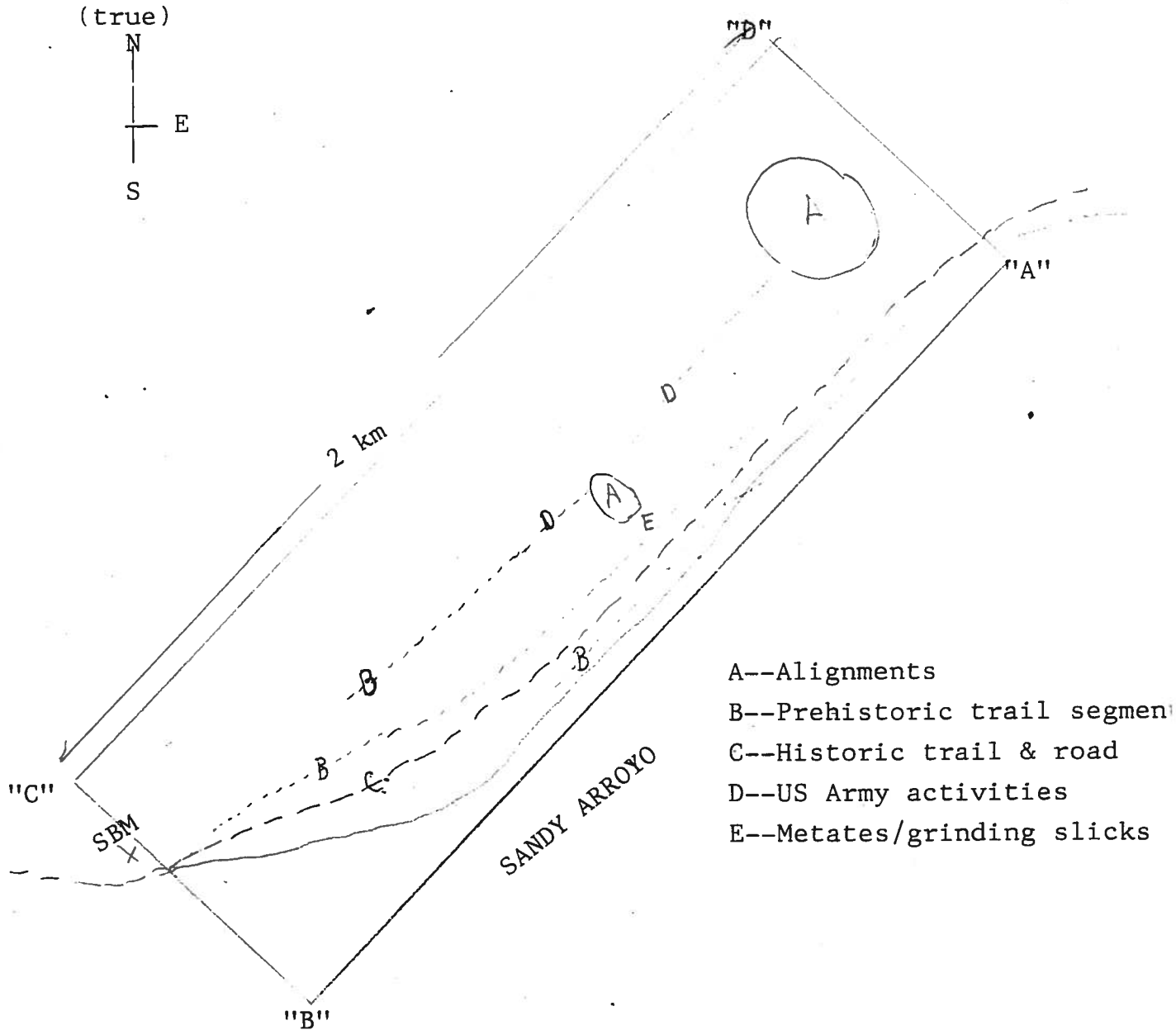
Temporary Number: JSB 01/31/87

Page 5 of _____.

Agency Designation: _____

Type of Feature: Road with associated features

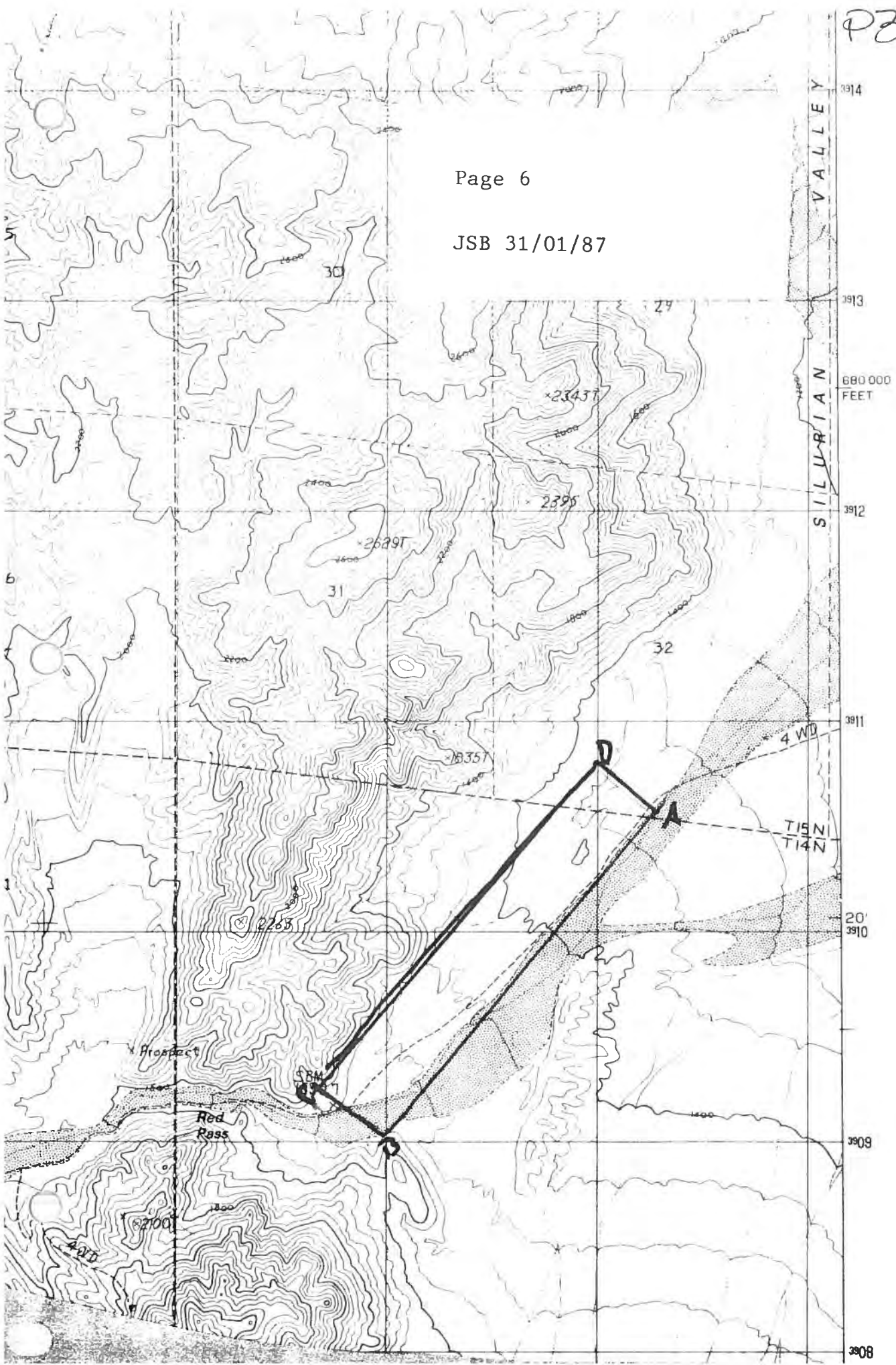
NOTE: NOT TO SCALE.



700 004212
P38004272

Page 6

JSB 31/01/87



SAN BERNARDINO COUNTY MUSEUM
Archaeological Site Record Form

SBCM # 4662 H

Smithsonian # SB4272 H

Site name Salt Lake-Santa Fe Trail County San Bernardino

USGS quad maps: Hesperia (1902) 15', Baldy Mesa, Cajon 7½'
sec 27, 34, T5N R5W; sec 4, 9, 16, 21, 20, 29, 32 T4N R5W; sec 5,7,18,19 T3N R
_____ of _____ of _____ of _____ of _____ of _____ of section _____

Twp. _____, Rng. _____, _____ SB Base Meridian. Elevation 4040-3400

Distance _____ along bearing _____ from _____

UTM grid #s or lat. and long. zone 11 464870 ME, 3817450 MN to
459625 ME, 3799600 MN

Site dimensions: area 12 miles in study area depth 1' plus

Site description, features, artifacts, owner, etc. The Salt Lake-Santa Fe Trail (Spanish Trail) may have been first used by a white man in 1772 by Fages it was definitely used by Zalvidea in 1806, Jed. Smith in 1827, William Wolfski in 1830, and continued in use for foot and hoof travel to the 1860s. It runs from NNE to SSW across the project area. In some places it has been naturally obscured, in others replaced by graded roads and maintained roads. In part it follows or parallels portions of Oak Hill Rd. It is shown on the S. Calif. Map (USGS 1901), surveyed 1898-9; on Rueger's map Nov. 1903 it is shown dashed. USGS Hesperia 1902 (surveyed 1898) shows the s. portion omitted. The rerouting took place when travel favored the somewhat easterly route of John Brown's 1861 toll road to Lanes Crossing on the Mojave River in the Oro Grande area.

Possibility of destruction will be crossed by Zone J waterlines

Other references Beattie & Beattie Heritage of the Valley et al

Informant Arda Haenszel Address 1382 Genevieve San Bernardino

Recorded by Robert E. Reynolds Date Sept 1980

Address SBCM

Remarks additional references and maps listed in Reynolds 1980 Baldy Mesa Zone J Waterlines Cultural Resources assessment, SBCMA.

also see section of trail on Yermo 7.5'

Sketch artifacts, site location, and features on back

4300-4270

4SBr 4272
Salt Lake-Santa Fe Trail



View north along Salt Lake-Santa Fe Trail from N edge NE $\frac{1}{4}$ sec. 29



View south along trail from north edge of NE $\frac{1}{4}$ section 29

936 001212

4SBr 4272
Salt Lake-Santa Fe Trail



View south along Santa Fe-Salt Lake Trail (Oak Hill Road) from
west edge SW $\frac{1}{4}$ section 21

#576 - SANTA FE AND SALT LAKE TRAIL MONUMENT

36-018061 , 36-004272

Located adjacent to southbound lanes of U.S. 66 in Cajon Pass. The monument marks the route to and from Southern California through Cajon Pass, which was sometimes called the Old Spanish Trail, used by: Fages chasing deserters in 1772, Father Zalvidea in 1806, Jedediah Smith on the second trip in 1827, Armijo opening a mule trade route from New Mexico in 1829, and by Ewing Young in 1829 or 1830.

S U R V E Y
of
California Registered Historical Landmarks

TRAIL-SBR-42724
MONUMENT-36-018061

Name SANTA FE AND SALT LAKE TRAIL MONUMENT TRAIL Number 576

County San Bernardino

Location South end Wagon Train Road, southeast corner I-15 (p.m. 21.4), and
State Highway 138, 17 miles north of San Bernardino.

Type of Plaque PRIVATE.

Condition of Plaque Excellent -- marble

Condition of Base Excellent

Condition of Surroundings Excellent

Wording on Plaque SANTA FE AND SALT LAKE TRAIL

1849

ERECTED IN HONOR OF THE BRAVE PIONEERS OF CALIFORNIA IN 1917 BY PIONEERS
SHELDON STODDARD, SYDNEY P. WAITE, JOHN BROWN, JR., GEORGE MILLER, GEORGE M.
COOLEY, SILAS C. COX, RICHARD WEIR, JASPER N. CORBETT.

Are there Highway Directional Signs? Yes

If so, where? I-15 at State Highway 138.

Remarks:

Private plaque on county highway right of way.

Submitted by Jim Arbuckle Date October 3, 1979
I-8820C

Santa Fe and Salt Lake Trail Monument
(California Historical Landmark No. 576)
Map Site 12

A Monument located on a segment of the old Spanish Trail through the Cajon Pass that was first used commercially by the mule caravan traders from Santa Fe, New Mexico to Los Angeles, California in 1829.

This portion of the trail is located on the west bank of Cajon Creek along Highway 66 at its intersection with East Cajon Fork. It is about one and one-half miles south of the State Highway 138, or Palmdale, turnoff.

A monument beside the southbound lane of U.S. Highway 66 is barely visible because of fast traffic and limited space.

The Santa Fe and Salt Lake Trail Monument was erected in 1917 by pioneers Sheldon Stoddard, Sydney P. Waite, John Brown, Jr., George Miller, George M. Cooley, Silas C. Cox, Richard Weir, and Jasper N. Corbett in honor of the brave pioneers of California.

Father Zalvidea, Jedediah Smith and many others may have visited and camped at the Indian Rancheria, which was located on the west bank of Cajon Creek across from this monument. Armejo, with his mule caravans from Santa Fe, may have used the area as a favorite camping place because of water and abundant food for his animals. Ewing Young and

William Walfskill probably camped at this location in 1831, which was the route of the 1851 Mormon Caravan. The next year, 1852, the Mormon Trail was shortened by breaking a ^{pp}cut-off from Lane's to the ridge above Baldy Mesa and down a hogback to the Mormon Rocks area. The above area was used by thousands of the pioneers coming across the Mojave Desert to California and, until the flood in 1938, it was a beautiful little campground along Cajon Creek under the trees.

About one hundred yards east of the present highway is another Santa Fe Trail monument, between converging railroad tracks. Also, at the Summit Valley School, to the east, is a bronze marker erected by E. Clampus Vitus marking the Santa Fe Trail and its use in the early 1840's by Walkara and his Ute horsethieves.

APPLICATION FOR REGISTRATION OF HISTORICAL POINT OF INTEREST

Name of Historical Point Santa Fe and Salt Lake Trail Monument

Location Adjacent to southbound lanes of present (1957) U. S.

Freeway 66 in Cajon Pass at the intersection of Coyote Canyon.

Name of Owner Division of Highways, State of California

Street District VIII, P. O. Box 231

City San Bernardino, Calif.

HISTORY AND DESCRIPTION

The monument marks the route to and from southern California through Cajon Pass which was sometimes called the Old Spanish Trail, and was used by the Spanish and by American trappers: Fages chasing deserters, 1772

Father Zalvidea in 1806

Jedediah Smith on his second trip, 1827

Armijo opening a mule trade route from New Mexico, 1829

Ewing Young in 1829 or 1830, and again with Wolfskill in 1831.

In rancho times, both the Cajon Pass route and the Mojave Trail route were used by Mojave Indians raiding the valley herds, and by the white ranchers pursuing them.

The route through the Pass was also used for trade with Los Angeles and southern California, both by the Spanish from New Mexico and by the Mormons from Salt Lake.

The marker commemorates the route to San Bernardino Valley of the pioneer Mormon settlers under Lyman and Rich in 1851. Inscription on marker:

"Santa Fe and Salt Lake Trail 1849. Erected in honor of the brave pioneers of California in 1917 by pioneers Sheldon Stoddard, Sydney P. Waite, John Brown Jr., George Miller, George M. Cooley, Silas C. Cox, Richard Weir, Jasper N. Corbett."

REFERENCES

Beattie, George W.
Heritage of the Valley
Pasadena, San Pasqual Press, 1939

p. 2 Refers to Fages as the first white visitor through San Bernardino Valley, chasing deserters in 1772 -- "Just where he crossed the mountain range is not told in his diary, but it was somewhere in the neighborhood of Cajon Pass."

p. 4 Refers to the Zalvidea expedition of 1806 -- "Summit Valley and Coyote Canyon were traversed to the rancheria Muscupiabit, near the site of the present Camp Cajon, and two more old people were baptized there. The group then descended Cajon Canyon to the sycamore grove at its lower end; skirted the northwest corner of the San Bernardino valley; and went on to San Gabriel by the Mojave Indian Trail that Father Garces had followed 30 years before."

p. 49-50 Beattie quotes from the Antonio Maria Lugo petition for grant of San Bernardino Rancho. In urging establishment of a rancho community and chapel to be placed at San Bernardino, Lugo lists these among the benefits. "In order that the inhabitants who are in the vicinity of San Bernardino may be instructed in the Christian faith, a regular village will be formed, and its police will check those who through that route (which is one the robbers usually take) drive out mules and horses which they steal with such frequency. It will also be a check or additional restraint for the evil doers, who, after having committed a crime, flee for the Department of New Mexico. When they undertake to go out, they follow this route to reach a pass formed in the principal mountain range called Muscupiabe (Cajon Pass) about five leagues from San Bernardino."

Facing p. 278 and 279 are photographs showing route of Spanish Trail in Cajon.

p. 331 Concerns Jefferson Hunt's wagon train of 1849, and is based on a statement by John Brown Jr. to author Beattie. "Stoddard and Waite, years afterward, pointed out the place where, with Jefferson Hunt's train in 1849, they made their first descent into the Cajon; and --- described how the wagons had been taken apart, the wheels rolled along singly and portions of the loads carried by pack animals, while the wagon bodies were dragged down the rocky bed of the stream in Coyote Canyon on poles. The drivers also had trouble in Cajon Creek until they passed the Lower Narrows."

p. 336 Compares Sanford's Pass with Spanish Trail through Coyote Canyon. "From 1855 to 1861, nearly all wagon trains traversing the Cajon crossed the summit by Sanford's Pass, but the occasional pack trains and mounted parties took the more direct route, the Spanish Trail through Coyote Canyon, as they had always done."

REFERENCES

Beattie, Heritage of the Valley, 1951 ed.

p. 83 "On this his first trip into California with a wagon train, Hunt followed the Spanish Trail as closely as was feasible, certain stretches of the trail naturally being impossible for wheeled vehicles. On reaching Cajon Pass he found it necessary to dismantle the wagons at what was later called the Upper Narrows, and transport them piece-meal after transferring their contents to pack animals." (Beattie's note here, "Told by Sheldon Stoddard at dedication of Pioneer Monument in Cajon Pass, May 18, 1913, and reported by John Brown Jr.")

p. 336-337 "After the gold discovery in Holcomb Valley in 1860, supplies were carried by pack train up Santa Ana Canyon. But there was no road for heavy machinery, not even the Sanford grade. A correspondent of the Los Angeles Star classed this road over the escarpment in the West Cajon as one of the steepest mountain roads in the state, and added that teamsters were willing to pay a toll of \$5 a load to anyone who would build an easier grade. As a result of this situation, John Brown and two associates secured a 20 year franchise from the California legislature of 1861 to operate a toll road through Cajon Pass, and constructed a practicable road on the most direct line, that of the Spanish Trail through the East Cajon. Capt. Sanford lent active assistance in the laying out of Brown's road and in the selecting of a line whereby it could be extended to Holcomb Valley. --- This turnpike was described as 'the old Spanish Trail made into a good road having grass and water within easy distance'." When the franchise expired, the road was taken over by the county and maintained as a free road until the present highway was constructed.

Bolton, Herbert E.

"In the South San Joaquin Ahead of Garces" in Calif. Hist. Soc. Quart. X:3, Sept. 1931

p. 6 Here Bolton chuckled over the fact that Fages found a whole new route because he wanted to avoid Father Paterna at San Gabriel. He traced the Fages trail from San Bernardino Valley, "parallel" to San Gabriel, 15 leagues through Cajon Pass to "strike the plain again", Antelope Valley. Bolton was not sure of his exact route through the pass.

p. 211-219 Route probably used first by Fages, chasing deserters in 1772. Bolton traced his route through Cajon Canyon from San Jacinto Valley to Antelope Valley and Buena Vista.

REFERENCES

Hill, Joseph J

"Old Spanish Trail" in
Hispanic-American Rev., IV:3, Aug. 1921

p. 464-469 The Armijo expedition to open a route from New Mexico to California for the American Missouri mule trade (1829) crossed the Mojave Desert and then the San Bernardino Mountains via "San Bernardino Cañon" (Cajon Pass) on Jan. 28, 1830. Ewing Young in J. J. Warner's Reminiscences is said to have come through the pass in 1829 or 1830. Also again with William Wolfskill in 1831.

Warner, John J.

An Historical Sketch of Los Angeles County
Los Angeles, L. Lewin and Co., 1876

p. 18 "Los Angeles was the central point in California of the New Mexico trade. Coming by the northern or Green and Virgin River routes, the caravans came through Cajon Pass and reached Los Angeles.--- Having bartered and disposed of the goods brought, and procured such as they wished to carry back, and what mules they could ~~drive~~, they concentrated at Los Angeles for their yearly return." ^{drive}

Evans, John Henry

Charles Coulson Rich
New York, Macmillan, 1936

p. 182 Jefferson Hunt is said to have told the party containing Rich, when asked to lead it to California in 1849, "Now, gentlemen, if you stick together and follow me, I will lead you to California all right; but you will have to make your own road, for there is none save the Old Spanish Trail from Santa Fe to California, by Cajon Pass through the Sierra Nevada Mountains."

Collins, A. Harvey

"At the End of the Trail - the Mormon Outpost of San Bernardino Valley"
in Publ. Hist. Soc. of S. Calif. Vol. 11, 1919

p. 70 Jefferson Hunt and two sons in the Mormon Battalion, scouted southern California. On his discharge, he went north to the mines and did well. He returned to Salt Lake City to find a shortage of food in his family and others. He gave President Brigham Young definite information about San Bernardino Valley. "He at once organized an expedition and led it over a southern route and through the Cajon Pass into the San Bernardino Valley." He bought cattle and horses from the Lugos, loaded supplies, and returned to Salt Lake City. Next he guided a company of miners by this southern route into California. Some took a short cut and got lost in Death Valley. Hunt returned again to Salt Lake and urged Young to establish a colony in San Bernardino Valley. Hunt was chosen as guide. "Without mishap of consequence the vanguard (of Mormons) under

REFERENCES

Hunt came through the Cajon Pass and camped at Sycamore Grove, June 24, 1851."

Knowland, Joseph R.
California, a Landmark History
Oakland, Tribune Press, 1941

p. 74 Refers to this monument where it was formerly located at Camp Cajon. The camp was destroyed by flood some years ago and the monument moved to its present location.

Brown, John Jr. and James Boyd
History of San Bernardino and Riverside Counties
Western Historical Assn., Lewis Publ. Co., Chicago, 1922

p. 263 Describes dedication of monument
p. 264 Photograph of pioneers taking part in the dedication
p. 265 Photograph of monument

Hoover, Mildred Brooke and Hero Eugene and Ethel Grace Rensoh
Historic Spots in California
Stanford Press, 1948

p. 38 Notes erection of this marker and gives brief historical background.

Caughey, John W.
Indians of Southern California in 1852
the B. D. Wilson Report and Contemporary Comment
San Marino, Huntington Library, 1952

p. 33 "Another (road) leads from Los Angeles, by the Mormon settlement of San Bernardino, Cajon Pass, and the Mojave River, to Salt Lake and New Mexico. --- These are all good wagon roads, or can be made so; and the country from the Mojave to the Four Creeks and San Joaquin is passable with wagons on one route."

Saunders, Charles Francis
Southern Sierras of California
Houghton Mifflin, 1923

p. 236 "If you want to put your toes in the real footway of the pioneers of the Pass, you must quit the present highway at Camp Cajon in the lower pass where a monument marks the entrance to the Santa Fe and Salt Lake Trail. It leads up the narrow rugged gorge of Coyote Creek -- an affluent of Cajon Creek -- and if you care to travel its six steep miles to Summit Valley and so along the desert's edge to the Mojave River, up which the caravans made their slow way, you will have the joy of a trip replete with beauty and the atmosphere of a picturesque past."

NAME SANTA FE AND SALT LAKE TRAIL MONUMENT

COUNTY SAN BERNARDINO

APPROVAL COMMITTEE:

AUBREY DRURY

J. R. KNOWLAND

CARL E. GIBBART

PETER T. CONNY

MONNETTA TOOTHAK DR.

APPROVED APRIL 12, 1957
STATE PARK COMMISSION


DIRECTOR, DEPARTMENT OF NATURAL RESOURCES

REGISTERED LANDMARK NUMBER

576

DATE

May 17, 1957

Dr. T. ...

CALIFORNIA HISTORICAL LANDMARKS

SANTA FE AND SALT LAKE TRAIL MONUMENT

DATE: April 22, 1957

APPROVED FOR REGISTRATION:

Aubrey D. ...

DISAPPROVED:

COMMENTS:

APR 24 1 33 PM '57
SEARCHED & INDEXED
DIVISION OF
RECORDS

CALIFORNIA HISTORICAL LANDMARKS

SANTA FE AND SALT LAKE TRAIL PARKWAY

DATE: 3/27/57

APPROVED FOR REGISTRATION:

Henrietta Coothaker

DISAPPROVED:

COMMENT:

CALIFORNIA HISTORICAL LANDMARKS

SANTA FE AND SALT LAKE TRAIL MONUMENT

DATE: March 20, 1957

APPROVED FOR REGISTRATION:

Carl G. Wheat

DISAPPROVED:

COMMENTS:

CALIFORNIA HISTORICAL LANDMARKS

SANTA FE AND SALT LAKE TRAIL MONUMENT

DATE:

APPROVED FOR REGISTRATION:

March 25, 1957

Peter T. Conroy

DISAPPROVED:

COMMENTS:

STATE OF CALIFORNIA
DEPARTMENT OF PUBLIC WORKS
DIVISION OF HIGHWAYS

November 5, 1956

PLEASE REFER TO
FILE NO.

408.

Miss Arda M. Haenszel
Landmarks Chairman
San Bernardino County
Museum Association
714 "D" Street
San Bernardino, California

Dear Miss Haenszel:

This is to acknowledge receipt of your letter of October 28, 1956, pertaining to the registration of three landmarks identified by monuments located on State highway right of way, within the jurisdiction of District VIII California Division of Highways.

A review of past practice in the granting of permission for registration of monuments for historical data reveals that it has not been State policy to execute an individual document granting permission for registering of individual monuments. Approval is granted for the registering of the following three sites:

Santa Fe and Salt Lake Trail Monument, located on State right of way, U.S. Hwy. 66, in Cajon Pass

Mormon Trail Monument, located on State highway property on State Sign Route 138 in West Cajon Canyon

Daley Road Monument, located on State highway right of way, State Sign Route 18, at Crest Public Camp Grounds

This letter is provided in duplicate for your use and convenience as an acknowledgement of permission for the registration of the three above-designated sites.


Yours very truly,

C. V. KANE
District Engineer

Original Signed by Evan G. Bower
By
Assistant District
Engineer

GEM:mp
in dup.

Original is with the application for registration of the Mormon Trail Monument.



SALT LAKE TRAIL
1849
ERECTED IN HONOR
OF THE
BRAVE PIONEERS
OF
CALIFORNIA
BY PIONEERS
SHELDON STODDARD
YVES VAL
BEN BROWN
GEORGE VAIL
CLAYTON COLE
FRANK COLE
FRANK COLE

REFERENCES

Belden, L. Burr

Historical Series in San Bernardino Sun-Telegram

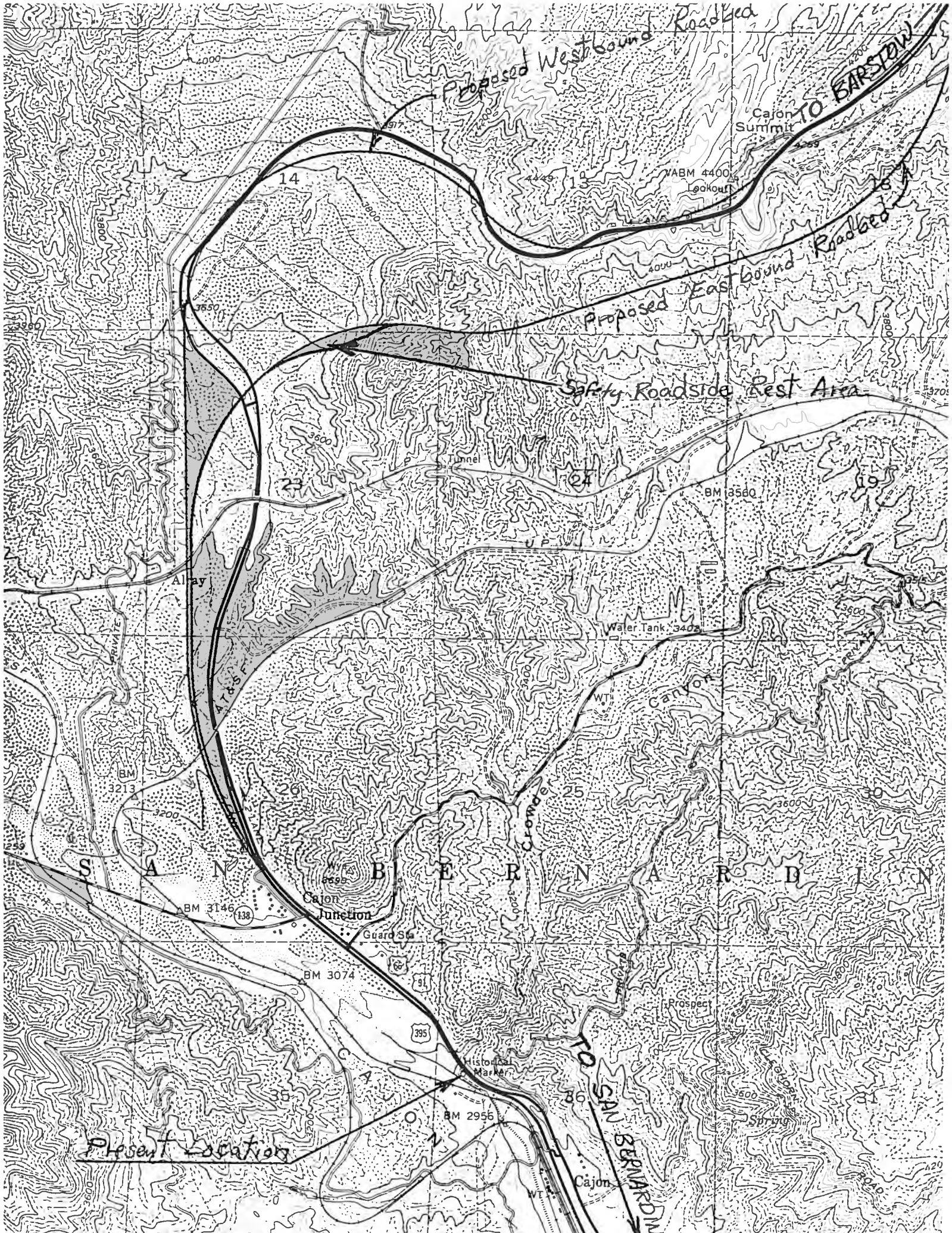
"Valley on route of first overland commerce trail", May 20, 1951




Article gives sketch maps and details of route of Santa Fe Trail, or Old Spanish Trail.

ARE PICTURES ATTACHED? yes

IS STATEMENT OF OWNER ATTACHED? yes

Signed Arda M. Haenzel
City San Bernardino, Calif.
Date March 10, 1957





California Historical Landmarks

State of California—The Resources Agency
Department of Parks and Recreation
P. O. Box 942896
Sacramento, CA 94296-0001

Copyright 1990 by the
California Department of Parks and Recreation

No part of this book may be reproduced in any form
whatsoever without permission

Managing Editor for the
California Department of Parks and
Recreation:

Joseph H. Engbeck, Jr.

Project Coordinator and Assistant Executive Secretary for the State
Historical Resources Commission:
Sandra J. Elder

Historical Landmarks Field Survey Coordinator:
Jim Arbuckle

Cartography:

Allen Clark

Design and Production:

Audi Stanton

Photoelectric Composition:

Office of State Printing
90-56236

Printed in the United States of America

ISBN: 0-941925-08-0

Office of Historic Preservation
California Department of Parks and Recreation

Front Cover: California Historical Landmark #1: *Adhuana Maritima de Monterey*,
the Custom House at Monterey as it appeared in Spring 1846 just before the
American occupation of Monterey by Commodore Shast. Pencil sketch by Olof
Dahlstrand, September 1982.

nity was named Agua Mansa—Gentle Water—and was prosperous until 1862, when a great flood suddenly swept down the Santa Ana, carrying away the village of adobe buildings and covering the fields with sand and gravel. The village was rebuilt on higher ground, but never regained its former prosperity.

Agua Mansa Cemetery, 270 E Agua Mansa Rd, Colton

NO. 191 ▲

YORBA-SLAUGHTER ADOBE

This example of early California architecture was built in 1850-53 by Raimundo Yorba. Purchased in 1868 by Fenton Mercer Slaughter, it was preserved as a memorial to him by his daughter, Julia Slaughter Fuqua.

17127 Pomona-Rincon Rd. 5.5 mi S of Chino

NO. 360 ▲

TAPIA ADOBE (SITE OF)

In 1839 Governor Juan Alvarado granted the 13,000-acre tract called Cucamonga to Tiburcio Tapia, an ex-soldier who was a prominent merchant and alcalde in Los Angeles. A half-mile west of this marker, Tapia, employing Indian laborers, immediately built an adobe house on a vantage point on Red Hill. The large adobe was abandoned in 1858 when Tapia's heirs sold the rancho. The adobe soon disintegrated into its native earth. This marker is located on land which once was a part of Tapia's rancho.

Near SW corner of Calle Carabe and Red Hill Country Club Drive, approx 8501 Red Hill Country Club Drive, Cucamonga

NO. 490 □

CUCAMONGA RANCHO WINERY

Established by Tiburcio Tapia, to whom the Cucamonga Rancho was granted March 3, 1839, by Governor Juan Bautista Alvarado of Mexico.

8916 Foothill Blvd, Cucamonga

NO. 528 ▲

YUCAIPA ADOBE

Constructed in 1842 by Diego Sepulveda, nephew of Antonio Maria Lugo, this is believed to be the oldest house in San Bernardino County. The land, formerly controlled by San Gabriel Mission, was part of the Rancho San Bernardino granted to the Lugos in 1842. The adobe's later owners included John Brown, Sr., James W. Waters, and the Dunlap family; it was acquired by San Bernardino County in 1955.

32183 Kentucky St, Yucaipa

NO. 573 □

SYCAMORE GROVE

Sycamore Valley ranch, formerly called Sycamore Grove, was first camp of the Mormon pioneers. Captain Jefferson Hunt, Amasa Lyman, Charles C. Rich, David Seely, and Andrew Lytle stopped here in June 1851.

Glen Helen Regional Park, 2555 Devore Rd. 0.7 mi W of Devore

NO. 576 □

SANTA FE AND SALT LAKE TRAIL MONUMENT

Erected in 1917 in honor of the brave pioneers of California who travelled the Santa Fe and Salt Lake Trail in 1849 by Sheldon Stoddard, Sydney P.

Waite, John Brown, Jr., George Miller, George M. Cooley, Silas C. Cox, Richard Weir, and Jasper N. Corbett.

Send Wagon Train Rd, SE corner I-15 (P.M. 21.4) and State Hwy 138, 17 mi N of San Bernardino

NO. 577 □

MORMON TRAIL MONUMENT

In June 1851, 500 Mormon pioneers came through this pass to enter the San Bernardino Valley, where they established a prosperous community.

W Cajon Canyon, State Hwy 138 (P.M. 10.7), 3.6 mi W of I-15, 20 mi N of San Bernardino

NO. 578 □

STODDARD-WAITE MONUMENT

This monument marks the western extension of the Santa Fe Trail travelled by Sheldon Stoddard and Sydney P. Waite in 1849.

Elsie Arey May Nature Center, NW corner of I-15 (P.M. 20.0) and Cleghorn Rd, 16 mi N of San Bernardino

NO. 579 □

DALEY TOLL ROAD MONUMENT

The Daley Road, built by Edward Daley and Co. in 1870, was one of the first roads into the San Bernardino Mountains that could accommodate wagons. It was a toll road until 1890, when it became a county road. Now a Forest Service fire road, it is not open to the public.

On State Hwy 18 (P.M. 23.3), at Daley Canyon Rd, 0.6 mi E of Rim Forest

NO. 617 □

FORT BENSON

This is the site of an adobe fortification erected about 1856-57 by the "Independent" faction in a dispute with the Mormons over a land title. The fort was maintained for about a year. This also is the site of the Indian village of Jumuba, and Jedediah Smith camped here in January 1827.

10600 Hunts Lane, Colton

NO. 618 □

GARCES-SMITH MONUMENT

This monument marks an old Indian trail, the Mojave Trail, used by Father Garces in March 1776 on his trip from Needles to San Gabriel. The same trail was used by Jedediah Smith in 1826 on his first trip through San Bernardino Valley.

Monument Peak, take Doyle Rd 1.0 mi to Bailey Canyon Rd (2N49), then 1.2 mi to site, 2.2 mi W of Cedar Pines Park

NO. 619 ▲

HOLCOMB VALLEY

Southern California's largest gold rush followed the discovery of rich placer deposits by William F. Holcomb and Ben Choteau on May 4, 1860. Miners rushed to the valley and established boom towns. Belleville, the largest, rivaled San Bernardino in population and almost became the county seat. Violence and hangings were common in this remote valley. Over time, major placer and quartz mining declined although some activity continues today.

Belleville Holcomb Valley, on Rd No. 3N16, 4.3 mi NW of Big Bear City. Plaque at Big Bear Valley Historical Society Museum in Big Bear City Park on Green Way Drive

ARCHAEOLOGICAL SITE SURVEY RECORD

P36-005063

San Bernardino County Museum
2024 Orange Tree Lane
Redlands, California 92373

SITE NO. SBr 5063
COUNTY San Bernardino

1. USGS QUAD. Cajon (7½') (15')

2. UTM GRID ZONE 11 : 461480 mE 3803410 mN

3. Twp. 3N Range 5W; N½ of SW¼ of SW¼ of NE¼ of SE¼ of Sec. 5

4. Location 1 mile Northeast of Oak Hill Road overpass. 1/10 mile south of high voltage towers. East of I-15.

5. Contour 4040'

6. Owner Private 7. Address —

8. Site Description Lithic scatter. Debitage of local and non-indigenous materials.

9. Prehistoric Ethnographic Historic Unknown

10. Area 140 m (E-W) x 50 m (N-S) 11. Depth unknown

12. Vegetation scrub oak, juniper-woodland. Josh

13. Water Oro Grande Wash 1/2 mile west.

14. Site Soil — 15. Surrounding Soil —

16. Previous Excavation UNKNOWN

17. Previous Site Designation, Published References (needs SBCM site name)

18. Destruction Possibility private land development, road cuts through site.

19. Features None observed

20. Burials None observed

21. Artifacts (observed) 2+ cores of quartzite, 3+ quartzite flks., 3+ jasper flks., 1+ chert flk. 6+ metachert flks. 1 metachert chopper.

22. Remarks Site probably extends to include more acreage on terrace. only mapped area examined. originally located 4/10/82.

23. Accession No. SBCM 5269 24. Site Sketch Map —

25. Date 6-2-82 26. Recorder William Jensen Michael Lerch 27. Photos —

1333
ARCHAEOLOGICAL SITE RECORD
Archaeological Research Unit
University of California
Riverside, CA 92521

Permanent Trinomial: CA-SBR-6256-H
Temporary Designation: #1013 A

Page 1 of 4

- 1. **County:** San Bernardino
- 2. **USGS Quad:** Cajon, Calif. 7.5' **dated** 1956; photorevised 1968, 1973
- 3. **UTM Coordinates:** Zone 11, 461490 mE 3802200 mN
- 4. **Twp.** 3N **Rng.** 5W, **SBBM,** 1/4 1/4 SE 1/4 NE 1/4 **Section** 8
- 5. **Map Coordinates:** 59 mmS 310 mmE
- 6. **Elevation:** 4010 ft.
- 7. **Location:** Approx. 190 m. @ 65 degrees from the corner of Meadowlark Ave. and Honey Hill Road.
- 8. **Prehistoric:** **Historic:** XXX **Protohistoric:**
- 9. **Site Description:** This is probably a worker's camp associated with the construction and/or maintenance of the Hesperia poll line (CA-SBR-4255H) along the John Brown toll road (CA-SBR-4253H).
- 10. **Area:** 20 m (N/S) x 15 m (E/W); **Method of Determination:** Pacing.
- 11. **Depth:** Probably less than 10 cm.
- 12. **Features:** None observed.
- 13. **Artifacts:** Numerous metal cans, including several rectangular hole-in-cap beef tins, one six ounce baking powder can, numerous sanitary cans, numerous sanitary can lids, numerous tobacco tins and lids, several evaporated milk cans, and one rectangular spice can. Other metal artifacts include at least 50 wire nails, several wood screws and bolts, several hinges, three crown bottle caps, and one small barrel hoop.
- 14. **Non-artifactual Constituents:** None observed.
- 15. **Date Recorded:** 19 July, 1989.
- 16. **Recorder:** Brooke Arkush and Alan Corbin.
- 17. **Affiliation and Address:** Archaeological Research Unit, U C Riverside
- 18. **Human Remains:** None observed.
- 19. **Site Integrity:** Excellent.
- 20. **Nearest Water:** Unknown.
- 21. **Vegetation Community (site vicinity):** Transitional between Joshua Tree Woodland and Scrub Oak Woodland.
- 22. **Vegetation (on site):** Scrub oak (*Quercus dumosa*), Joshua tree (*Yucca brevifolia*), big sagebrush (*Artemisia tridentata*), rabbitbrush (*Chrysothamnus depressus*), Indian ricegrass (*Oryzopsis hymenoides*), wild buckwheat (*Eriogonum apiculatum*).
- 23. **Soil:** Decomposing granitics.
- 24. **Surrounding Soil:** Decomposing granitics.
- 25. **Geology:** Granitic.
- 26. **Landform:** Top of ridge.
- 27. **Slope:** Less than 1%.
- 28. **Exposure:** Open.
- 29. **Landowner and Address:** Private.
- 30. **Remarks:** None.

ARCHAEOLOGICAL SITE RECORD (Cont.)

Archaeological Research Unit
University of California
Riverside, CA 92521

Permanent Trinomial: CA-SBR-6256-H
Temporary Designation: #1013A

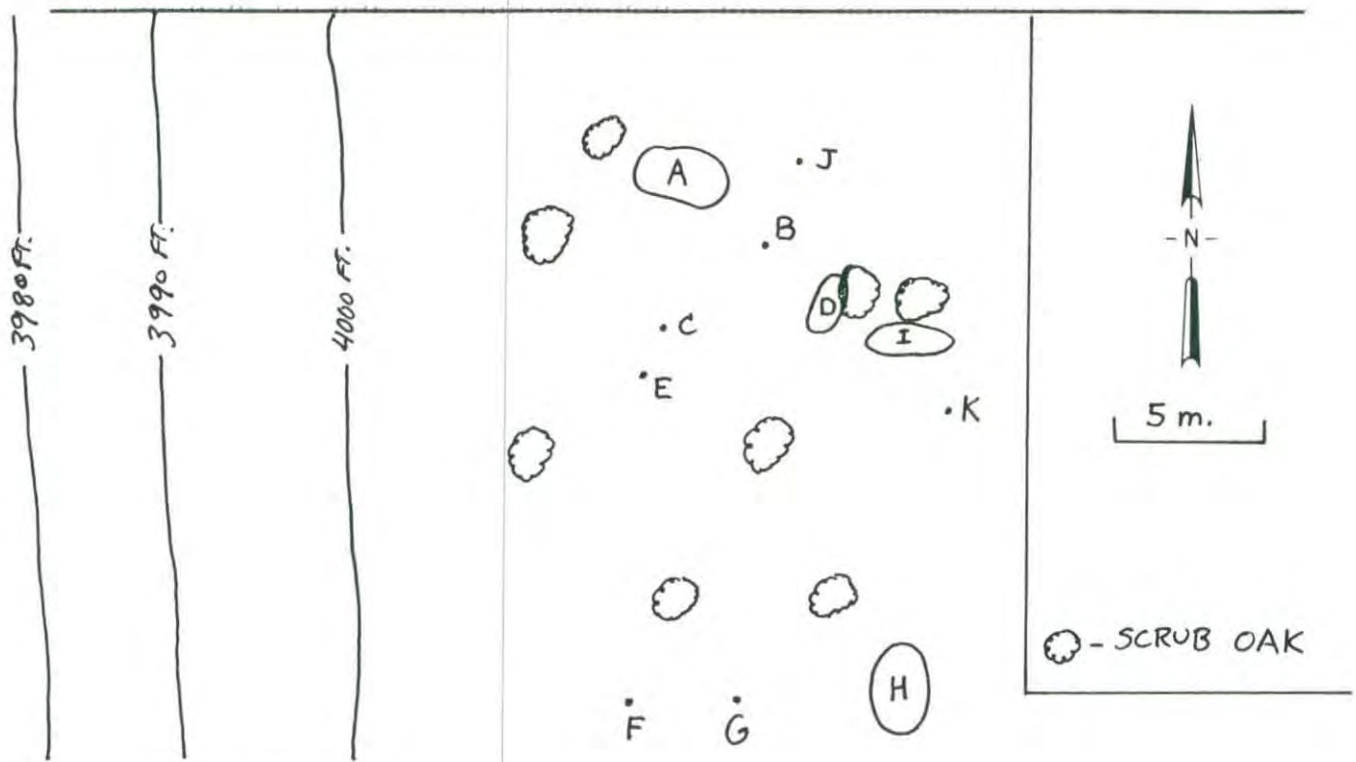
Page 2 of 4

- 31. **References:** Munz, Phillip A.
1974 A Flora of Southern California. Berkeley:
University of California Press.
- 32. **Name of Project:** ARU #1013
- 33. **Type of Investigation:** Surface survey.
- 34. **Site Accession Number:** No collection. **Curated at:** N/A
- 35. **Photos:** None. **Taken by:** N/A
- 36. **Photo Accession #:** N/A **On File at:** N/A

ARCHAEOLOGICAL SITE MAP

Permanent Trinomial: CA-SBR-6256-H
USGS Map: Cajon, Calif. 7.5'
Temporary Designation: #1013 A
Recorder: B. Arkush, and A. Corbin

Page 3 of 4.



ARTIFACT INVENTORY

- A) 7 white ware crockery sherds, at least 3 bottles represented by 20-25 clear glass sherds, 1 metal can lid, and 10 metal fragments.
- B) 1 rectangular hole-in-top beef tin.
- C) 1 sanitary can, 8 sherds of a yellow tea cup with flower pattern, and 1 can lid.
- D) 6 pocket tobacco tins, 3 tobacco tin lids, 21 white ware crockery sherds, 2 large can lids (coffee?), 1 rectangular spice can lid, 30 wire nails, 1 metal hinge, 1 evaporated milk can, 1 six ounce baking powder can, 1 baking powder can lid embossed "TRUE WEIGHT/BAKING/KG/POWDER/GUARANTEED", 1 drinking glass base, and 1 crown bottle cap.
- E) 1 rectangular hole-in-top beef tin.
- F) 1 pocket tobacco tin.
- G) 2 pocket tobacco tins.
- H) 3 carriage bolts, 1 sardine can key, 1 metal bucket, 30-40 wire nails, 20-30 clear glass sherds, 2 crown bottle caps, 2 pocket tobacco tins, 3 white ware crockery sherds, and 4 wood screws.
- I) 3 sanitary cans, 1 sun-colored amethyst glass sherd, 1 amber beer bottle sherd, 1 section of chicken wire, 4 white ware crockery sherds, one of which reads "HOMER LAUGHLIN/HOTEL/CHINA".
- J) 1 barrel hoop (12 inches in diameter).
- K) 1 wire coat hanger.

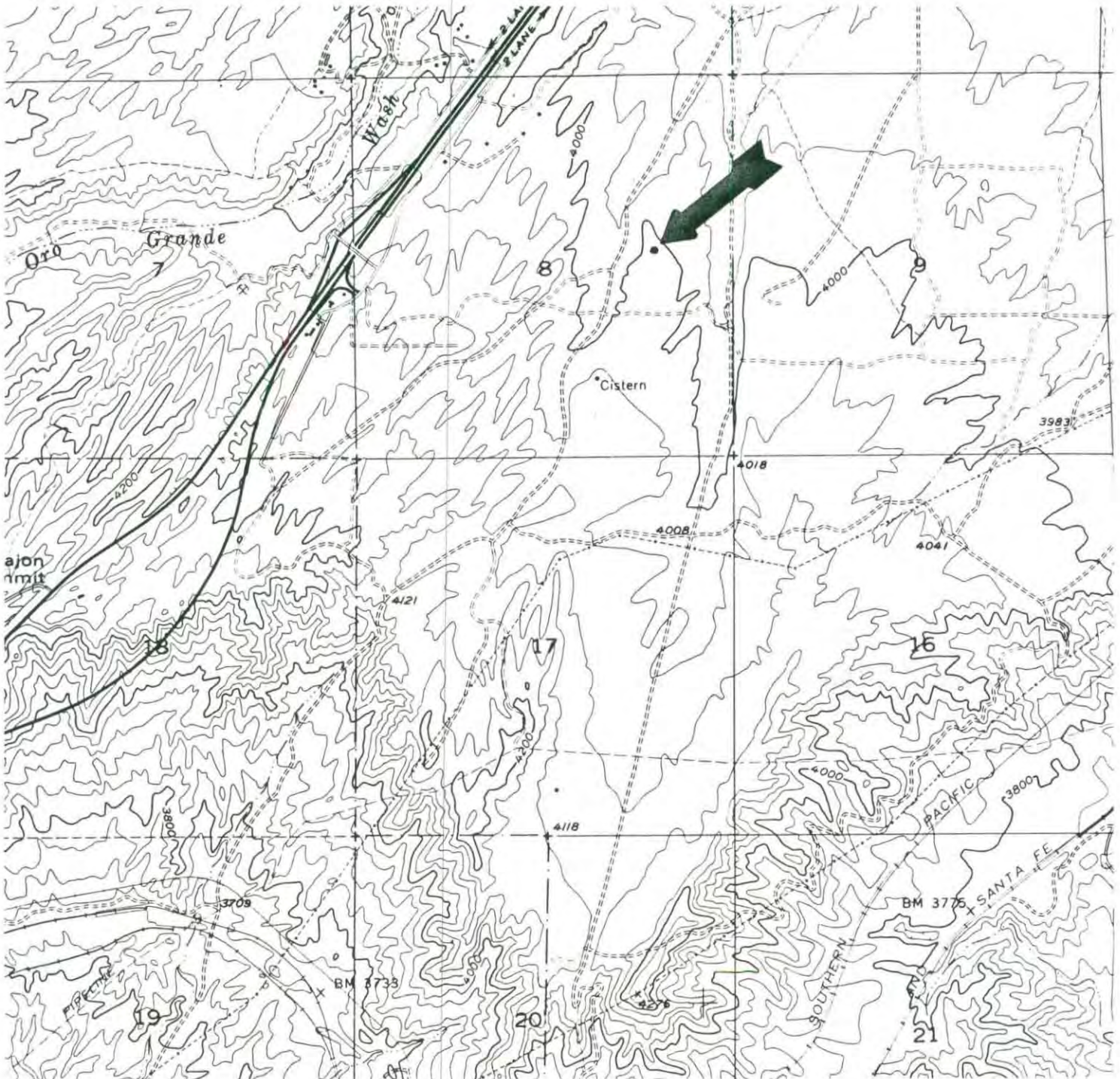
136000254

ARCHAEOLOGICAL SITE LOCATION MAP

Permanent Trinomial: CA-SBR-6256-H
USGS Map: Cajon, Calif.
Temporary Designation: #1013 A
Recorder: B. Arkush, and
A. Corbin

Page 4 of 4.

Site Location



ARCHAEOLOGICAL SITE RECORD
Archaeological Research Unit
University of California
Riverside, CA 92521

1332

Permanent Trinomial: CA-SBR-7157H
Temporary Designation: 1181-1

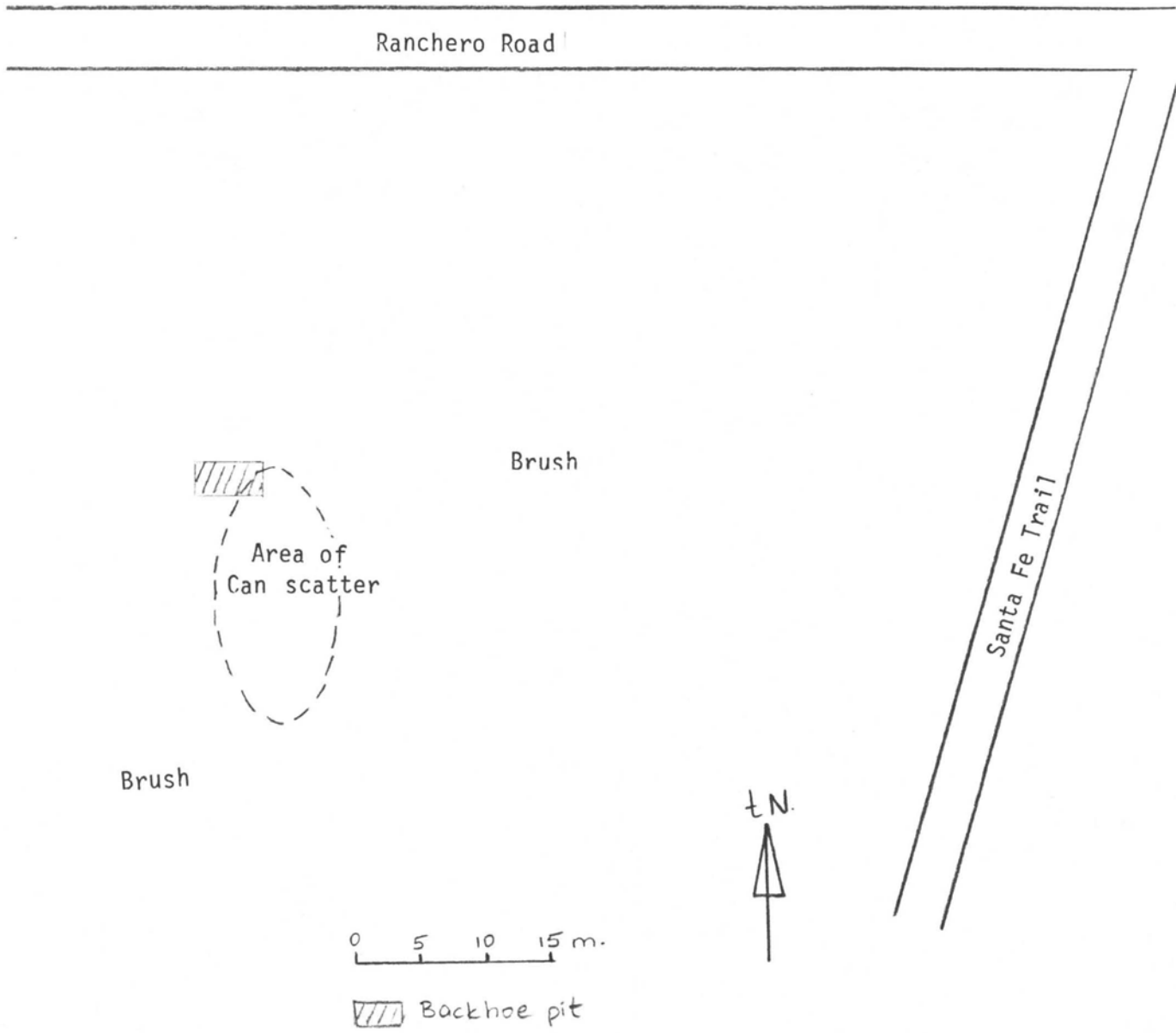
Page 1 of 3

1. County: San Bernardino
 2. USGS Quad: Baldy Mesa dated 1956 photorevised 1980
 3. UTM Coordinates: Zone 11: 460770 mE, 3804440 mN
 4. Twp. 4N.; Rng. 5W.; SBBM, NW 1/4 NE 1/4 NW 1/4 Section 5
 5. Map Coordinates: 542 mmS 280 mmE 6. Elevation: 3940 ft
 7. Location: 1 km west of Interstate 15, 50 m east of Santa Fe Trail, 30 m south of Rancho Road.
 8. Prehistoric: Historic: x Protohistoric:
 9. Site Description: Historic dump site.
 10. Area: 20 m (N/S) x 9 m (E/W); 141 Square meters.
Method of Determination: Artifact scatter, pacing.
 11. Depth: unknown
 12. Features: none
 13. Artifacts: More than two dozen cans, three tobacco tins, fragments of glass and ceramic.
 14. Non-artifactual Constituents: none
 15. Date Recorded: April 3, 1992
 16. Recorder: Ayşe Taşkiran, Nicki Rorive
 17. Affiliation and Address: Archaeological Research Unit, U C Riverside
 18. Human Remains: none
 19. Site Integrity: Partially disturbed by grading in northwest corner.
 20. Nearest Water: Oro Grande River, 450 m east.
 21. Vegetation Community (site vicinity): Creosote Scrub
 22. Vegetation (on site): same
 23. Soil: sandy silt
 24. Surrounding Soil: same
 25. Geology: granite, sandstone
 26. Landform: ridge
 27. Slope: 15%
 28. Exposure: open
 29. Landowner and Address: Private
 30. Remarks: Based on the seam structure of some cans (tapered tin), the site may be dated to late 1800s and early 1900s.
 31. References: Ornduff, R. 1974. California Plant Life. Berkeley: University of California Press.
Taşkiran, A. 1992. Cultural Resources Assessment, Tentative Parcel 13982, Baldy Mesa Area of San Bernardino County, California.
 32. Name of Project: UCRARU #1181
 33. Type of Investigation: Survey
 34. Site Accession Number: n/a
 35. Photos: yes
 36. Photo Accession #: n/a
- Curated at: n/a
Taken by: Ayşe Taskiran
On File at: UCRARU #1181

ARCHAEOLOGICAL SITE MAP

Permanent Trinomial: SBR-7157H
mo/yr: April, 1992
Temp. Designation: 1181-1
USGS Map: Baldy Mesa 7.5'
Recorder: Ayşe Taşkıran

Page 2 of 3

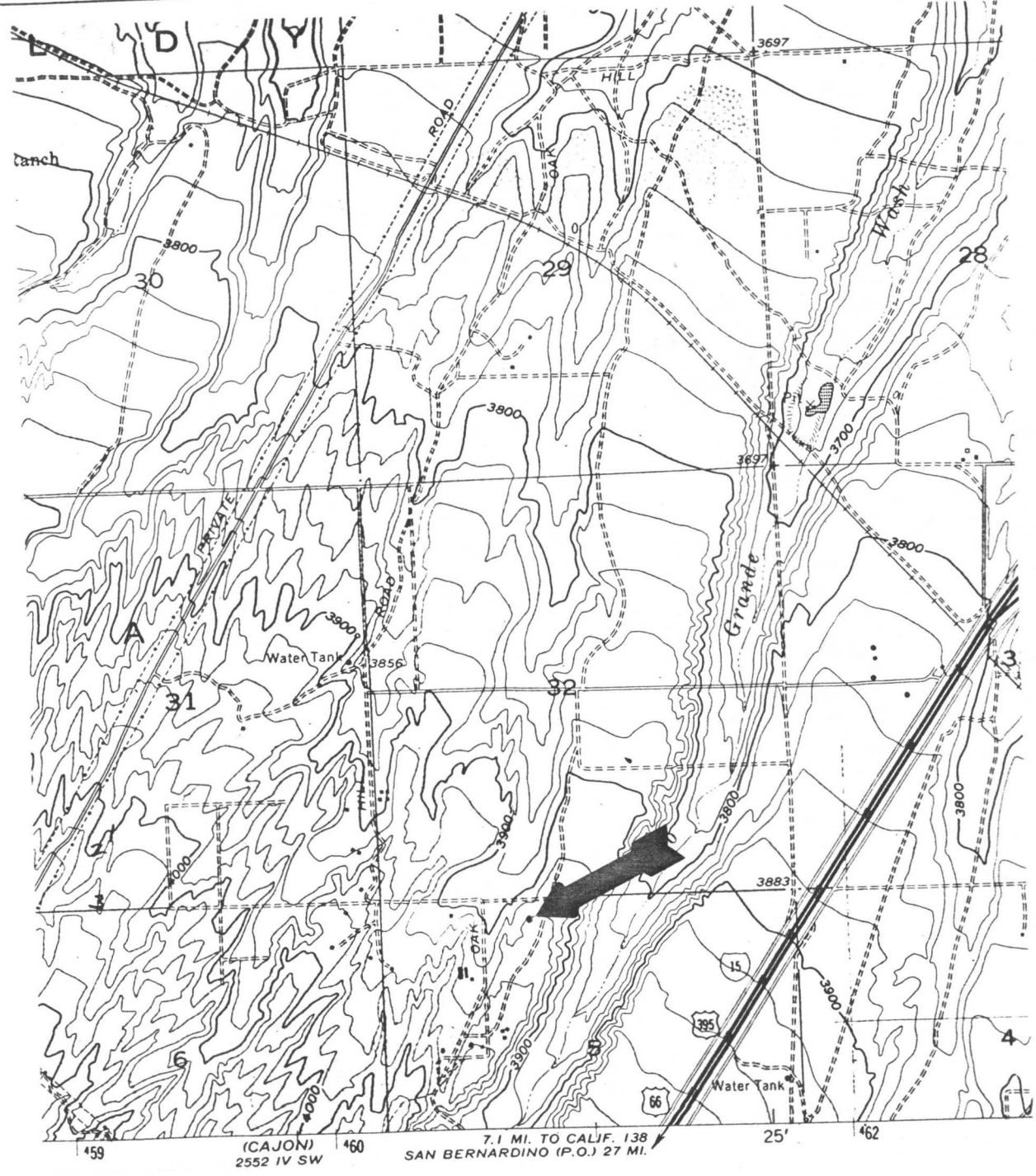


P36001157

ARCHAEOLOGICAL SITE LOCATION MAP

Permanent Trinomial: SBR-71574
 mo/yr: April, 1992
 Temp. Designation: 1181-1
 USGS Map: Baldy Mesa 7.5'
 Recorder: Ayşe Taşkıran

Page 3 of 3



V 80007163

1333

ARCHAEOLOGICAL SITE RECORD
Archaeological Research Unit
University of California
Riverside, CA 92521

Supplement?: Yes
Permanent Trinomial: CA-SBR-7163
Temporary Designation: ARU # 1185-1

Page 1 of 5

1. County: San Bernardino
2. USGS Quad: Cajon, Calif. 7.5' dated 1956 photorevised 1968 & 1973
3. UTM Coordinates: Zone 11: 461280 mE, 3802680 mN
4. Twp. 3N.; Rng. 5W.; SBBM, SE 1/4 of NW 1/4 of NE 1/4 of Section 8
5. Map Coordinates: 39 mmS 301 mmE
6. Elevation: 4020 ft.
7. Location: Take Oak Hill Road exit off Interstate 15; go north on Mariposa Road 1 mile; turn west on Jenny Road; travel 0.4 miles; turn south on unmarked road 200 ft. east of Musgrave Road signpost; go 0.45 miles and turn left down a steep slope to drainage bottom. Site lies on western bank of drainage.
8. Prehistoric: XX Historic: Protohistoric:
9. Site Description: Dark, ashy roasting pit with burned and fire-cracked rocks. Light scatter of artifacts on the surface.
10. Area: 22 m (N/S) x 31 m (E/W); 535 Square meters.
Method of Determination: pacing, range finder, compass
11. Depth: Feature: 70 cm deep; darkened soil outside feature: 15-20 cm.
12. Features: Roasting pit.
13. Artifacts: mano fragment, quartzite cutting tool, 2 chalcedony flakes, jasper flake.
14. Non-artifactual Constituents: burned and fire-cracked rocks.
15. Date Recorded: May 6, 1992 updated 7/8/92
16. Recorder: B. Love & J. Titus
17. Affiliation and Address: Archaeological Research Unit, U C Riverside
18. Human Remains: none observed
19. Site Integrity: an off-road vehicle trail goes through the center of the site. The feature is now 1/2 destroyed due to test excavation.
20. Nearest Water: intermittent stream through the site
21. Vegetation Community (site vicinity): chaparral
22. Vegetation (on site): scrub oak
23. Soil: decomposed granite
24. Surrounding Soil: decomposed granite
25. Geology: decomposing granite
26. Landform: ridge and drainage
27. Slope: level to steep
28. Exposure: open
29. Landowner and Address: private
30. Remarks: Appears to be a roasting pit, probably for Yucca, based on similar sites in Sierra Palona Mountains. Site was excavated in spring 1992 (see [3] in References [No. #31]).

P36-007103

ARCHAEOLOGICAL SITE RECORD continued

Permanent Trinomial: CA-SBR-7163
mo/yr: May 1992; 7/8/92
Temp. Designation: ARU # 1185-1

Page 2 of 5

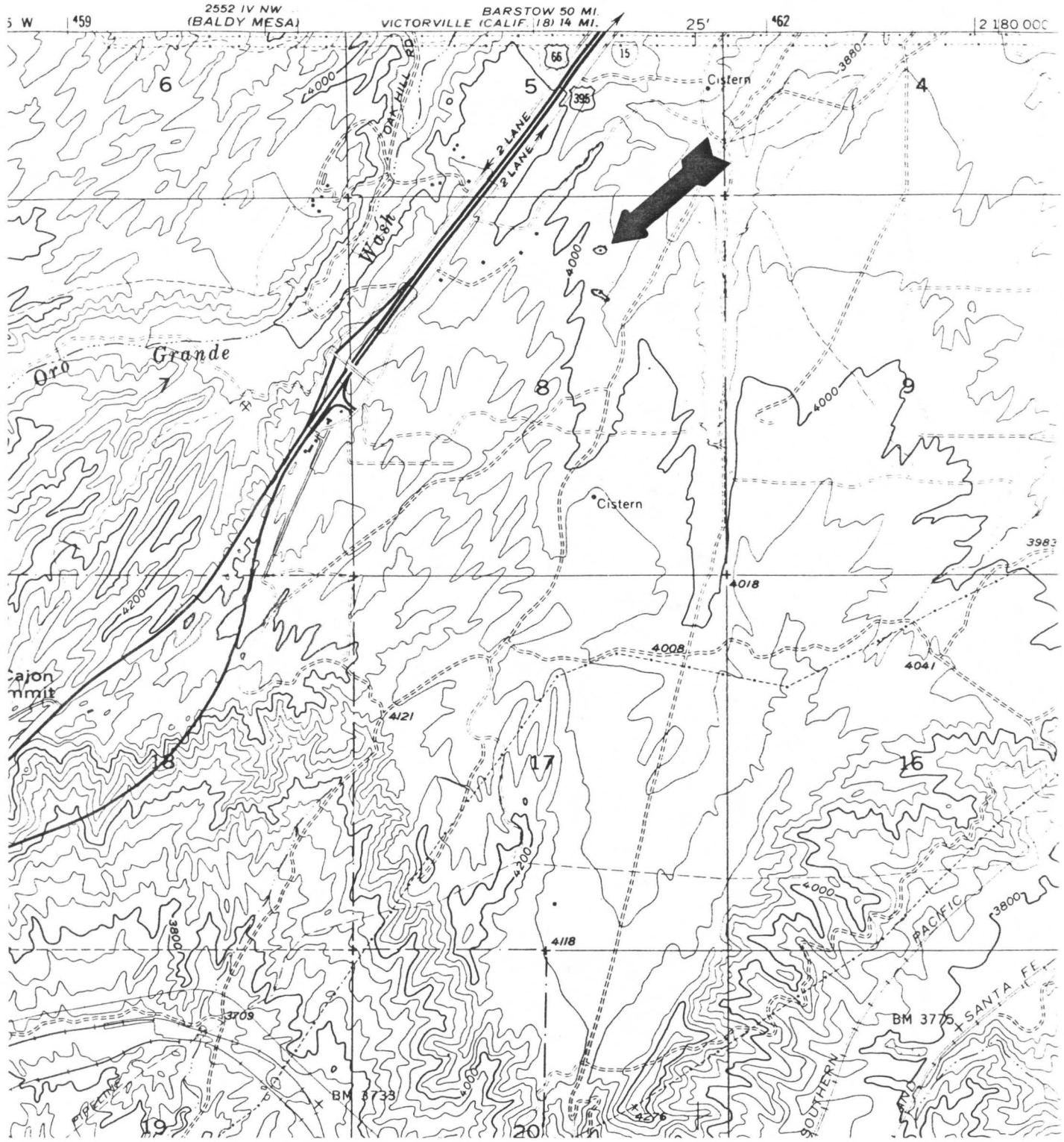
-
- 31. References: (1) Love & Hogan, 1992. Cultural Resources Assessment: Tentative Parcel 13964, San Bernardino County. MS on file at Archaeological Research Unit, University of California, Riverside (ARU #1185T).
(2) Ornduff, 1974. Introduction to California Plant Life. University of California Press.
(3) Love, Hogan, and Tang, 1992. Cultural Resources Assessment: Phase II Testing at Sites CA-SBR-7163 and CA-SBR-7164H Located on Tentative Parcel 13964 in the Baldy Mesa Area of San Bernardino County, California. MS on file at Archaeological Research Unit, University of California, Riverside (ARU #1185T).
 - 32. Name of Project: UCRARU #1185, UCRARU #1185T
 - 33. Type of Investigation: Phase I Survey and Phase II Testing
 - 34. Site Accession Number: 208 Curated at: ARU, U C Riverside
 - 35. Photos: 5 35mm b/w Taken by: B. Love
 - 36. Photo Accession #: none On File at: ARU, UCR

P36007163

ARCHAEOLOGICAL SITE LOCATION MAP

Permanent Trinomial: CA-SBR-7163
mo/yr: May 1992; 7/8/92
Temp. Designation: ARU # 1185-1
USGS Map: Cajon, Calif.
Recorder: B. Love & J. Titus

Page 5 of 5

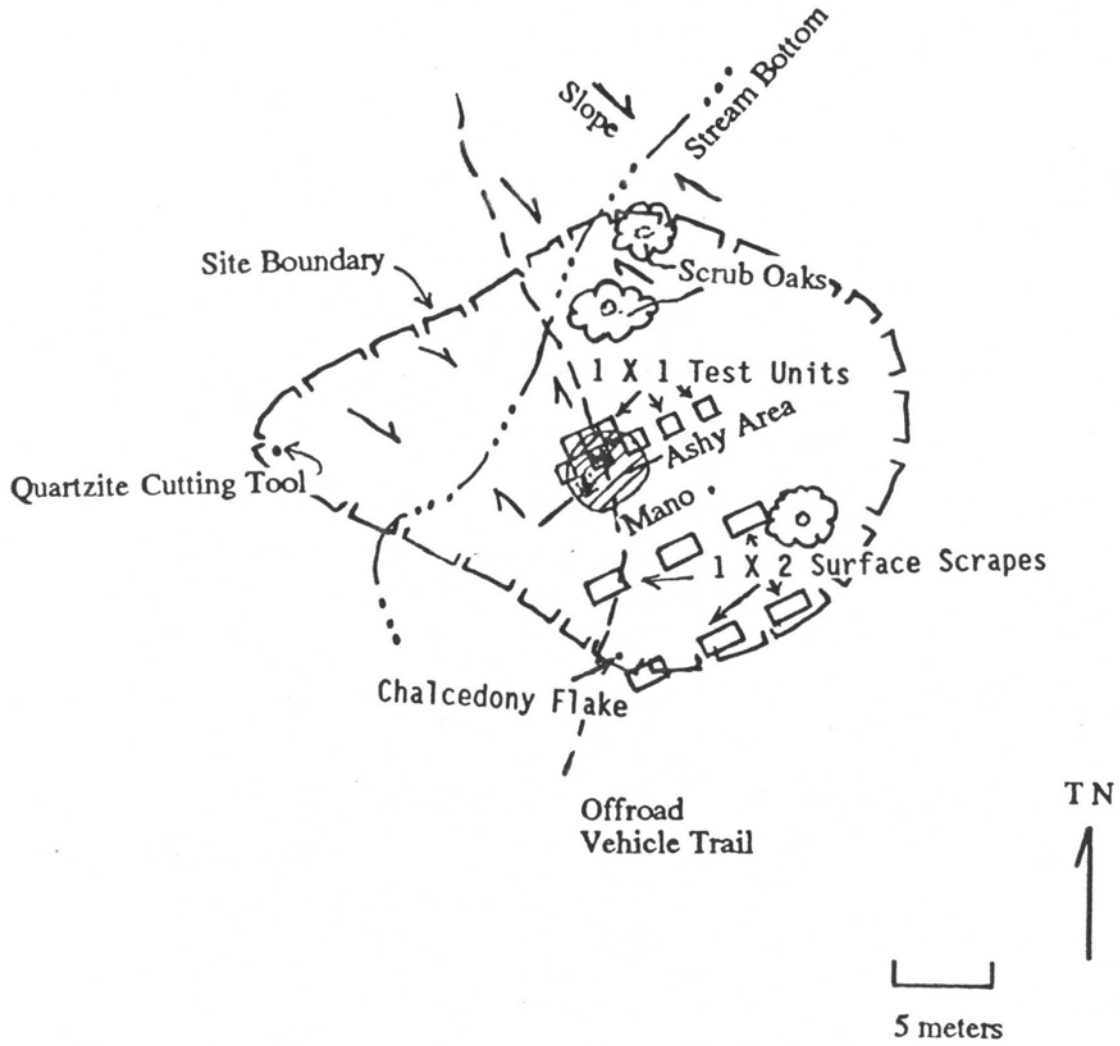


PS6-007163

ARCHAEOLOGICAL SITE MAP

Permanent Trinomial: CA-SBR-7163
mo/yr: May 1992; 7/8/92
Temp. Designation: ARU # 1185-1
USGS Map: Cajon, Calif.
Recorder: B. Love & J. Titus

Page 3 of 5



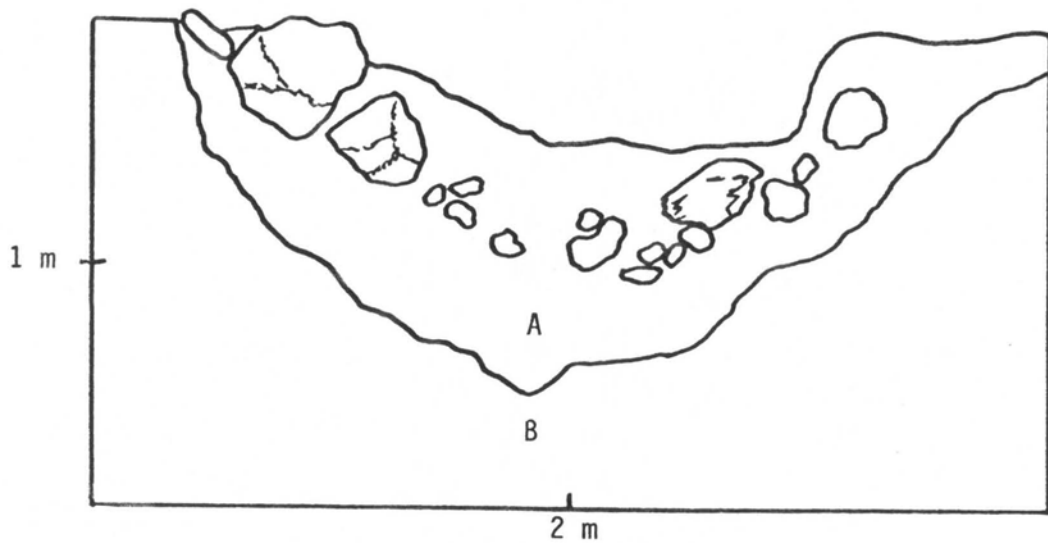
P36-007163

FEATURE RECORD

Permanent Trinomial: CA-SBR-7163
mo/yr: May 1992; 7/8/92
Temp. Designation: UCRARU # 1185-1
USGS Map: Cajon, Calif.
Recorder: B. Love & J. Titus

Page 4 of 5

Type of Feature: Roasting Pit



- A) 5YR - 2.5/1 (Dry):Black
- B) 5YR - 3/3 (Dry):Reddish Brown

P36001164

1333

ARCHAEOLOGICAL SITE RECORD
Archaeological Research Unit
University of California
Riverside, CA 92521

Supplement?: Yes
Permanent Trinomial: CA-SBR-7164H
Temporary Designation: ARU # 1185-2

Page 1 of 6

1. County: San Bernardino
2. USGS Quad: Cajon, Calif. 7.5' series dated 1956 photorevised 1968 & 1973
3. UTM Coordinates: Zone 11: 461270 mE, 3802520 mN
4. Twp. 3N.; Rng. 5W.; SBBM, NE 1/4 of SW 1/4 of NE 1/4 in Section 8
5. Map Coordinates: 45 mmS 300 mmE
6. Elevation: 4020 ft.
7. Location: Take Oak Hill Road exit off Interstate 15; go north on Mariposa Road 1 mile; turn west on Jenny Road; travel 0.4 miles; turn south on unmarked road directly across from Musgrave Road signpost; drive 0.4 miles to a large Joshua tree on the east side of the road; walk due west to the drainage with this site.
8. Prehistoric: Historic: XX Protohistoric:
9. Site Description: Concrete dam, rock-lined spillway, concrete holding tank, steel tank, lumber, piping, silt in reservoir.
10. Area: 55 m (N/S) x 12 m (E/W); 518 Square meters.
Method of Determination: pacing, range finder, compass
11. Depth: unknown
12. Features: cement dam, rock-lined spillway, cement holding tank, steel tank, piping
13. Artifacts: scattered lumber
14. Non-artifactual Constituents: none observed
15. Date Recorded: May 6, 1992 updated 7/8/92
16. Recorder: B. Love & J. Titus
17. Affiliation and Address: Archaeological Research Unit, U C Riverside
18. Human Remains: none observed
19. Site Integrity: good
20. Nearest Water: intermittent drainage through site
21. Vegetation Community (site vicinity): chaparral
22. Vegetation (on site): chaparral
23. Soil: decompose granite
24. Surrounding Soil: decomposed granite
25. Geology: decomposing granite
26. Landform: drainage
27. Slope: 20% grade
28. Exposure: open
29. Landowner and Address: private
30. Remarks: Date of site unknown; wire nails and 2 X 4 lumber not diagnostic; general appearance appears to be greater than 45 years. Historic research done on site, reported in Love et al. 1992 (see [3] in #31 below). Determined not to be associated with important person or event.

ARCHAEOLOGICAL SITE RECORD continued

Permanent Trinomial: CA-SBR-7164H
mo/yr: May 1992; 7/8/92
Temp. Designation: ARU # 1185-2

Page 2 of 6

-
- 31. **References:** (1) Love & Hogan, 1992. Cultural Resources Assessment: Tentative Parcel 13964, San Bernardino County. MS on file at Archaeological Research Unit, University of California, Riverside (ARU #1185T).
 (2) Ornduff, 1974. Introduction to California Plant Life. University of California Press.
 (3) Love, Hogan, and Tang, 1992. Cultural Resources Assessment: Phase II Testing at Sites CA-SBR-7163 and CA-SBR-7164H Located on Tentative Parcel 13964 in the Baldy Mesa Area of San Bernardino County, California. MS on file at Archaeological Research Unit, University of California, Riverside (ARU #1185T).

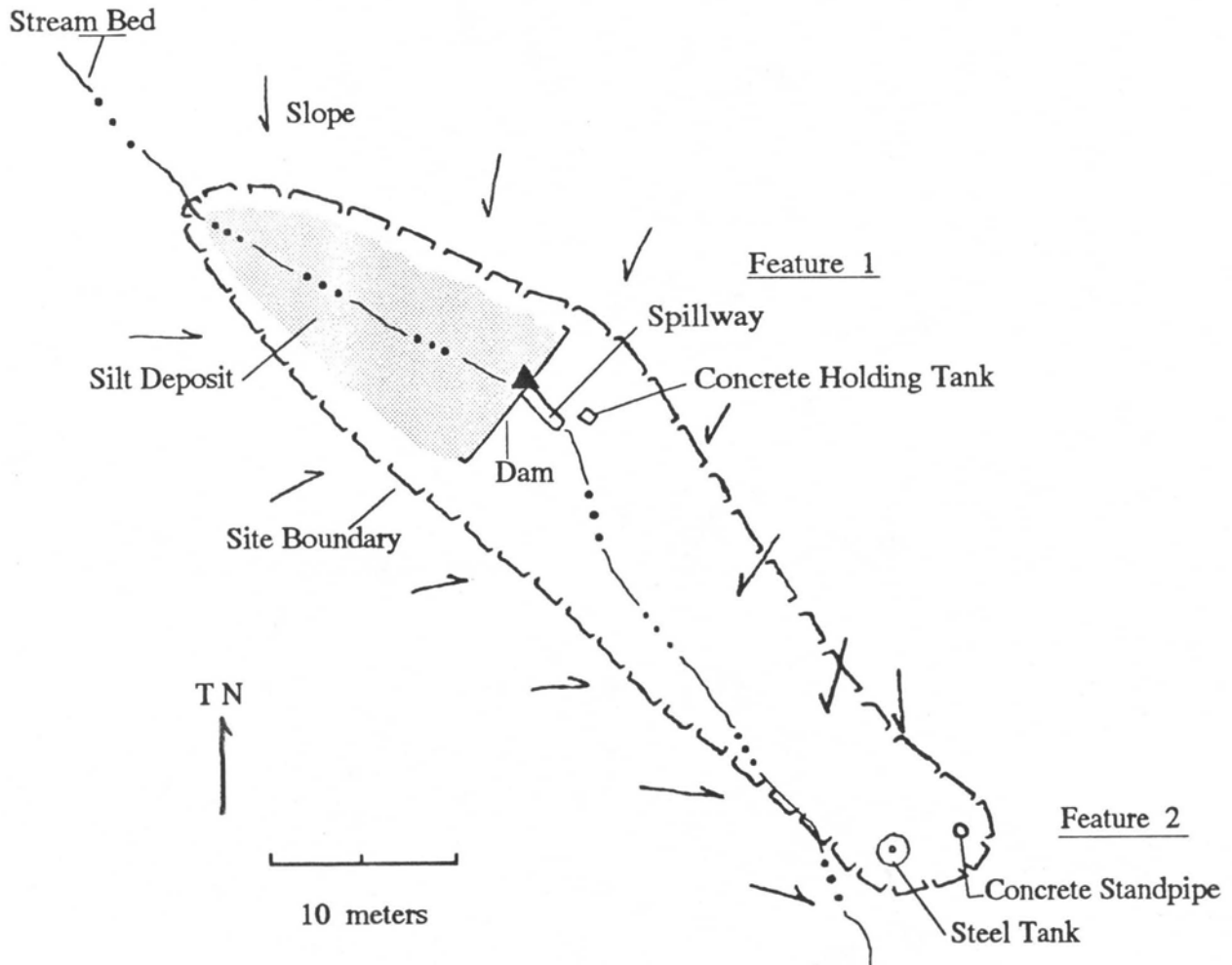
 - 32. **Name of Project:** UCRARU #1185, UCRARU #1185T
 - 33. **Type of Investigation:** Phase I Survey and Phase II Testing
 - 34. **Site Accession Number:** none **Curated at:** none
 - 35. **Photos:** 5 35mm b/w **Taken by:** B. Love
 - 36. **Photo Accession #:** none **On File at:** ARU, UCR

P86007164

ARCHAEOLOGICAL SITE MAP

Permanent Trinomial: CA-SBR-7164H
mo/yr: May, 1992, 7/8/92
Temp. Designation: ARU # 1185-2
USGS Map: Cajon, Calif.
Recorder: B. Love & J. Titus

Page 3 of 6



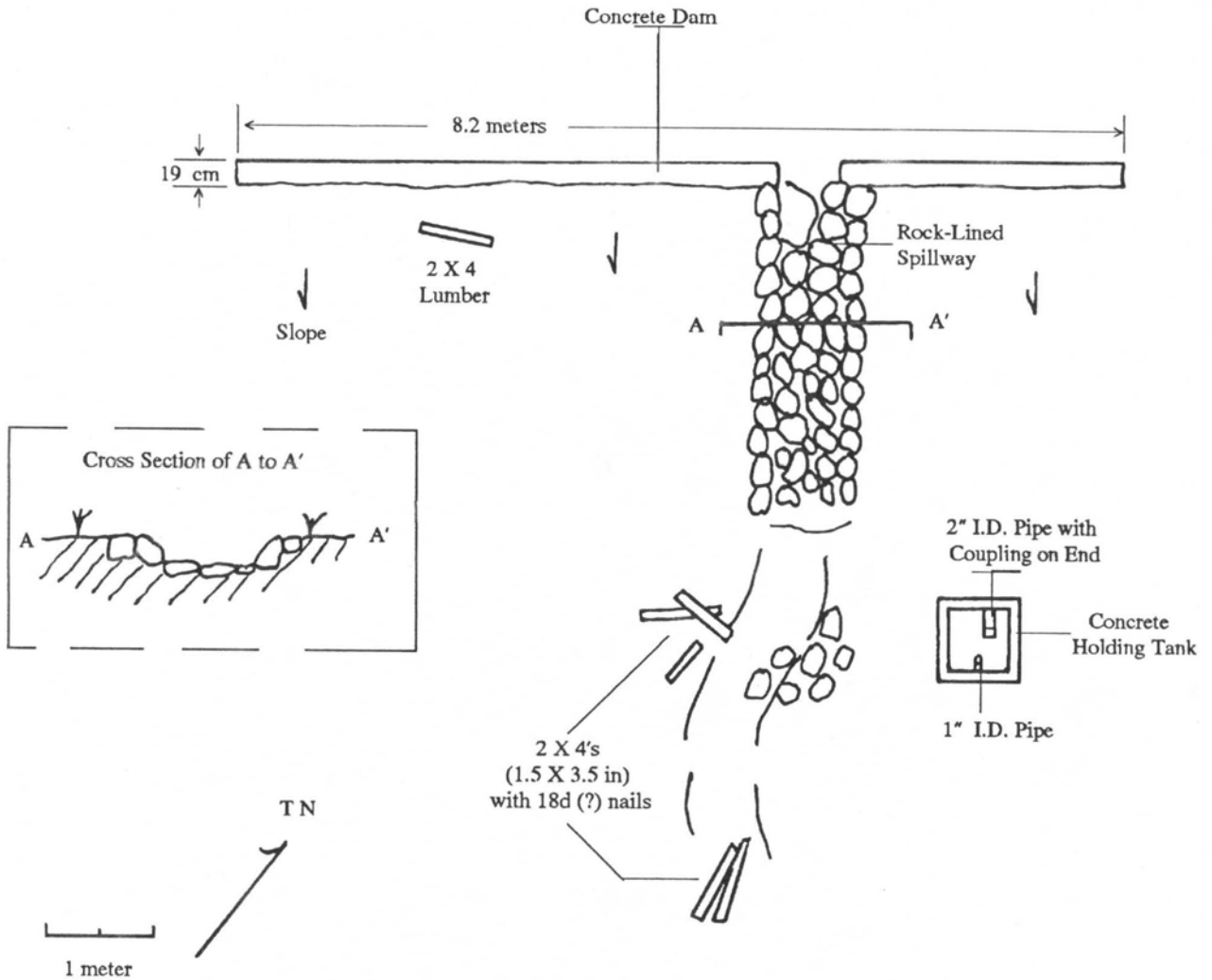
P36007162

FEATURE RECORD

Permanent Trinomial: CA-SBR-7164H
mo/yr: May, 1992, 7/8/92
Temp. Designation: ARU # 1185-2
USGS Map: Cajon, Calif.
Recorder: B. Love & J. Titus

Page 4 of 6

Type of Feature: Historical dam and spillway.

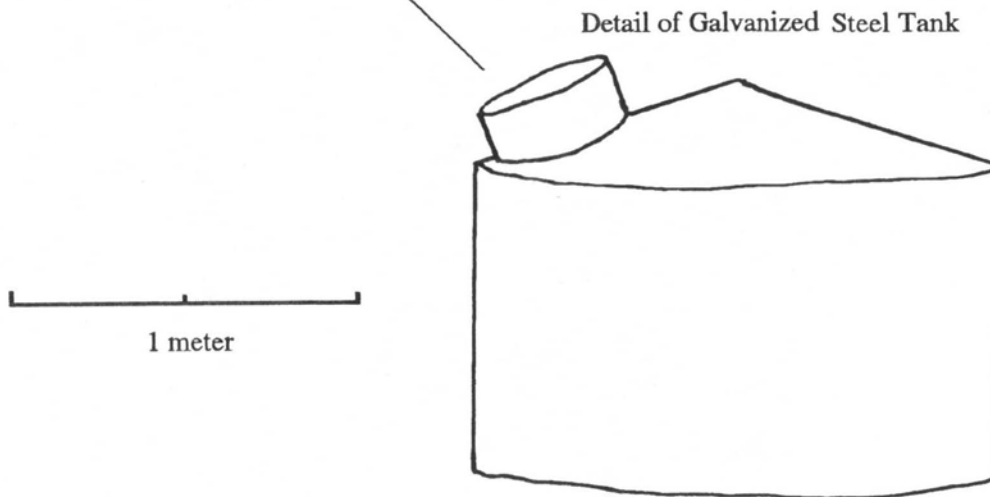
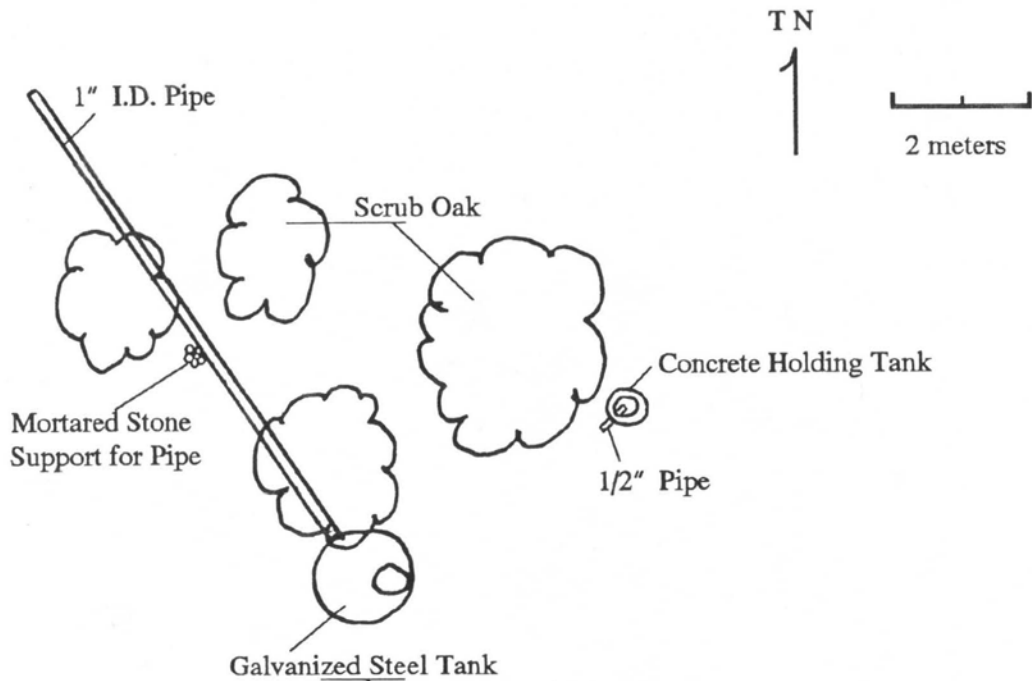


FEATURE RECORD

Permanent Trinomial: CA-SBR-7164H
mo/yr: May, 1992, 7/8/92
Temp. Designation: ARU # 1185-2
USGS Map: Cajon, Calif.
Recorder: B. Love & J. Titus

Page 5 of 6

Type of Feature: Pipe, steel tank, and concrete tanks.



P36-009567

State of California -- The Resources Agency
DEPARTMENT OF PARKS AND RECREATION

PRIMARY RECORD

Primary # P36-009567
HRI # _____
Trinomial CA-SBR-9567H
NRHP Status Code _____

Other Listings _____
Review Code _____ Reviewer _____ Date 11

Page 1 of 3

*Resource Name or #: OH-LR2

P1. Other Identifier: _____

*P2. Location: Not for Publication Unrestricted a. County San Bernardino

b. USGS 7.5' Quad Baldy Mesa, Calif. Date 56/88 03N; R 05W; SW 1/4 of NW/4 of Sec 04; SBM _____ B.M. _____

c. Address _____ City _____ Zip _____

d. UTM: (Give more than one for large and/or linear feature) Zone 11, _____ mE/ _____ mN

e. Other Locational Data: (e.g. parcel #, legal description, directions to resource, elevation, additional UTMs, etc. as appropriate)

UTMs for points where resource enters and exits TT 15720 study area: North point: 461995 mE, 3804050 mN; South point: 461885 mE, 3803725 mN

*P3a. Description: (Describe resource and its major elements. Include design, materials, condition, alterations, size, setting, and boundaries.)

Remnants of historic dirt road that bisects the study area. Road first appears on the 1942 US Army Corps of Engineers 1:62,500 Hesperia quadrangle.

*P3b. Resource Attributes: (List attributes and codes) HP37. Highway/Trail

*P4. Resources Present: Building Structure Object Site District Element of District Other (Isolates, etc.)



Description of Photo: (View, date, etc.)
sw of road looking north from
thern property line

Date Constructed/Age and Sources:
 Prehistoric Historic Both
10 (estimate--archival
ormation)

Owner and Address:
Shmond/Gallagher
194 Reata Road
ple Valley, CA 92308
Private

Recorded by: (Name, affiliation, address)
Brock & B. Smith
chaeological Advisory Group
Box 491
neertown, CA 92268

Date Recorded: 10/10/1998

Survey Type: (Describe)
QA Phase I, intensive, systema

Project Review

*P11. Report Citation: (Cite survey report/other sources or "none") J. Brock & B. Smith 1998 Historical Resources Management Report for TT 15720, Oak Hills Area of Uninc. S.B. Co., Ms. on file, SBCM.

*Attachments: NONE Location Map Sketch Map Continuation Sheet Building, Structure and Object Record
 Archaeological Record District Record Linear Feature Record Milling Station Record Rock Art Record Artifact Record
 Photograph Record Other: (List) _____

P36 009567

State of California -- The Resources Agency
DEPARTMENT OF PARKS AND RECREATION
LINEAR FEATURE RECORD

Primary # P36-009567

HRI #

Trinomial CA-SBR-9567H

Page 2 of 3

Resource Name or #: OH-LR2

L1. Historic and/or Common Name:

L2a. Portion Described: Entire Resource Segment Point Observation Designation: TT 15720

b. Location of point or segment: (Provide UTM coordinates, legal description, etc. Show field inspected area on a Location Map.)

Segment examined falls within Tentative Tract 15720

L3. Description: (Describe construction details, materials, and artifacts found at this segment or point. Provide plans or sections as appropriate.)

Simple dirt road.

L4. Dimensions: (In feet for historic features and meters for prehistoric features.)

a. Top Width 2.5 m

b. Bottom Width N/A

c. Height or Depth N/A

d. Length of Segment 25 mi.

L4e. Sketch of Cross-Section (include scale) Facing:

L5. Associated Resources:

Velvet tobacco can (AAG field number OH-I2)

L6. Setting: (Describe natural features, landscape characteristics, slope, etc. as appropriate.):

Road travels north-northeast to south-southwest on level bluff on west side of a large drainage channel. Vegetation is primarily Juniper woodland.

L7. Integrity Considerations:

Integrity appears good.

L8a. Photograph, Map or Drawing

Date of Photo: / /

Photo Number:

Graphics Filename: @ 0DPI

L8b. Description of Photo, Map, or Drawing: (View, scale, etc.)

See P5a.

L9. Remarks:

This road may have been created during or after 1938 for local ranch traffic after Brown's Toll Road (in drainage to the east) washed out.

L10. Form Prepared by: (Name, affiliation & address)

J. Brock & B. Smith
Archaeological Advisory Group
P.O. Box 491
Pioneertown, CA 92268

L11. Date: 10/21/1998

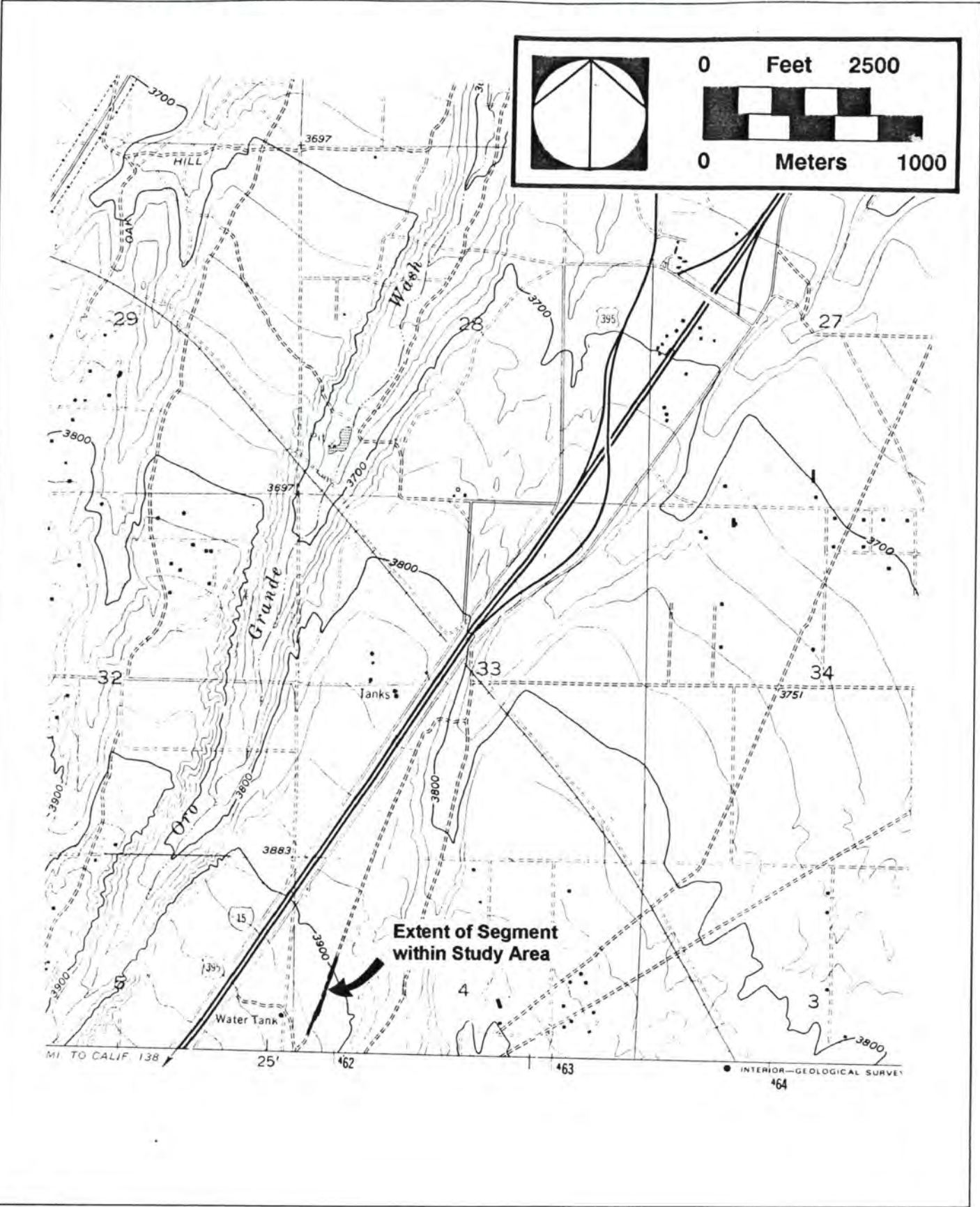
P36-009567

*Resource Name or #: OH-LR2

*Map Name: Baldy Mesa, Calif.

*Scale: 1:24,000

*Date of Map: 1955, pr88



Important Notice from the California Historical Resources Information System

This recordation does not represent the entire resource boundary. Other segments of this resource may be recorded under different Primary numbers in one or more locations, quadrangles, counties, etc.... Please consider providing an update to this recordation that expands the boundaries of this partially recorded resource as part of your survey activities. Contact the IC Coordinator if you need assistance or advisement.

1067877

Update 3/15

State of California
DEPARTMENT OF PARKS AND RECREATION
PRIMARY RECORD

Primary # 36-021619
HRI # _____
Trinomial CA-SBR-15910 #

NRHP Status Code: _____
Other Listings: _____
Review Code: _____ Reviewer: _____ Date: _____

*Page 1 of 7 *Resource Name or #: T-Mobile West LLC IE25855C/SCE Rancho

*P1. Other Identifier: SCE Lugo Vincent #1, M34 T-4

*P2. Location: Not for publication Unrestricted a. County: San Bernardino

And (P2b and P2c or P2d. Attach a location map as necessary.)

*b. USGS Quad Phelan *Date: 1975 T; R; ¼ of ¼ of Sec. _____ B.M. _____

c. Address: 5324 Rancho Road City: Phelan Zip: 92371

d. UTM: (Give more than one large or linear resources) Zone: Me/ mN

e. Other Locational Data (e.g. parcel #, directions to resource, elevation, etc. as appropriate);

APN: N/A

*P3a. DeN/Ascription (Describe resource and its major elements, include design, materials, condition, alterations, size, setting and boundaries.):

The resource consists of a steel lattice type transmission tower, 146.7" AGL. The base of the tower section contains footings which are concrete bases. The transmission tower was constructed with bolted steel L-shaped profiles and contains one cross arm. A small equipment building is located within the base of the tower. The area is surrounded by a vertical metal fence. The tower is located in a sparsely populated desert residential area. The tower was installed by the Southern California Electric Company as part of their expansion of electrical service in the San Bernardino area. The tower is part of a long line of towers extending across the area. The tower is in good condition and appears to have retained its integrity.

*P3b. Resource Attributes: (List attributes and codes) HP 11: Engineering Structure



P4. Resources Present: Building Structure Object Site District Element of District

P5b. Description of Photo: (View, date Accessions #) View W/11/15/2014

*P6. Date Constructed/Age and Source Historic Prehistoric Both c.1965/SCE Records

*P7. Address: SCE, 2131 Walnut Grove, Rosemead, CA

*P8. Recorded by: (Name, Affiliation, Address) K.A. Crawford, Crawford Historic Services, P.O. Box 634, La Mesa, CA

*P9. Date Recorded: 11/15/2014

*P10. Type of Survey: (Describe) Intensive *P11. Report Citation (Cite Survey Report and other sources, or enter "None".) None *Attachments: None Location Map Sketch Map Continuation Sheet Building, Structure and Object Record Archaeological Record District Record Liner Resource Record Milling Station Record Rock Art Record Artifact Record Photograph Record Other (List):

*Page 2 of 7 *Resource Name or # (Assigned by Recorder: T-Mobile IE25855C/SCE Rancho)

B1. Historic Name: SCE Lugo Vincent #1, M34 T-4

B2. Common Name: SCE Lugo Vincent #1, M34 T-4

B3. Original Use: Public Utility/Lattice Tower

B4. Present Use: Public Utility/Lattice Tower

***B5. Architectural Style:** Modern

***B6. Construction History:** (Construction Date, alterations and dates of alterations)

The subject lattice tower was constructed in 1965. . No major alterations to the lattice tower were noted.

***B7. Moved?** X No Yes Unknown Date: Original Location

***B8. Related Features:** Additional lattice Towers

B9a. Architect: Unknown **b. Builder:** Unknown

***B10. Significance:** Development of Phelan/Modern Architecture Area: Phelan Period of Significance: 1965-Present Property Type: Public Utility Applicable Criteria: A and C

(Discuss importance in terms of historical or architectural context as defined by theme, period, and geographic scope. Also address integrity.)

Phelan is an unincorporated community in the Victor Valley area of the Mojave Desert in San Bernardino County. The area is primarily desert with Joshua trees and heavy brush. The *Los Angeles Times* made the following statement about the area in 1990, saying the town was: "windswept, tiny unincorporated town nestled in the shadow of a mountain ski resort, just above the vast expanse that is the Mojave Desert...There are no shopping malls here, and the closest movie theater is in Victorville, about 15 miles away." The area became open to settlement as settlers traveling the Mormon Trail through the San Bernardino area in the 19th century passed through the area. Development has been slow and the area has a population of approximately 15,000 people at the present time. The SCE Lugo Vincent line of transmission towers was created in the 1960s to provide enhanced power to the overall area as commercial and residential development expanded. The lattice tower has retained its overall integrity but is not considered to meet the criteria for significance.

B11. Additional Resource Attributes: (List attributes and codes) None

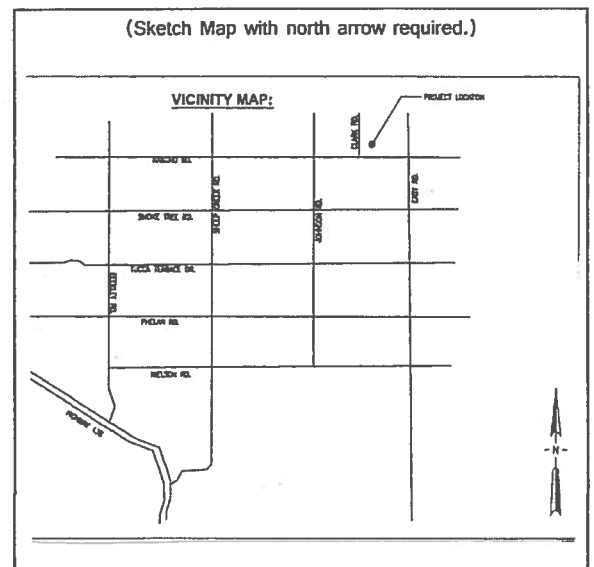
***B12. References:** Historicaerials.com; County of San Bernardino Assessor's Records; PG&E Records;

B13. Remarks: None

***B14. Evaluators:** K.A. Crawford

***Date of Evaluation:** 11/15/2014

(This space reserved for
official comments.)



State of California – The Resource Agency
DEPARTMENT OF PARKS AND RECREATION
CONTINUATION SHEET

Primary # 36-021619
HRI# _____
Trinomial SBR-15910 H

Page 3 of 7 *Resource Name or # (Assigned by recorder) T-Mobile West LLC IE25855C/SCE Rancho
*Recorded by K.A. Crawford/Crawford Historic Services Date: November 15, 2014
Continuation Update

(Continued from page 2)

Integrity Statement

In regard to the seven aspects of integrity – location, design, setting, materials, workmanship, feeling and association – the c.1965 Modern style lattice tower on this property has retained its original location. The lattice tower has not been moved. The setting, feeling, and association have basically remained intact as the area surrounding the structure has not changed substantially. The design, materials and workmanship have been maintained. The integrity level is good and the condition of the lattice tower is good.

National Register of Historic Places Eligibility Evaluation

The property was assessed under National Register of Historic Places **Criterion A: Event** for its potential significance as part of any historic trends or events that may have made a significant contribution to the broad patterns of our history. The lattice tower was constructed as part of the overall continuing commercial and residential development of the Phelan area which began in the late 19th century and continues to the present time. There is no significant trend or event associated with the property. **Therefore, the property does not appear to meet the criteria for significance under Criterion A: Event.**

The property was assessed under National Register of Historic Places **Criterion B: Person** for its potential significance and association with a person of importance in national history. There is no evidence to suggest that any of the persons associated with the construction or development of the lattice tower were considered important in the history of the property or nation. None of the persons associated with the property appear to be historically significant at the level necessary to meet the criteria for National Register of Historic Places. **Therefore, the property does not appear to meet the criteria for significance under Criterion B: Person.**

The property was assessed under National Register of Historic Places **Criterion C: Architecture** for its potential significance as a property which embodies the distinctive characteristics of a type, period, method of construction or style of Modern architecture, represents the work of a master architect, builder or craftsman, possesses high artistic values, or represents a significant or distinguishable entity whose components lack individual distinction. The tower's style does not rise to a level of significance to qualify for the National Register of Historic Places. The lattice tower is not a good example of the work of a master architect or craftsman as no information was located regarding an architect or contractor. Therefore, the lattice tower cannot be considered to represent the work of a master architect, builder or craftsman. **Therefore, the property does not appear to meet the criteria for significance under Criterion C: Architecture as a good example of Modern style architecture.**

The property was assessed under National Register of Historic Places **Criterion D: Information Potential** for its potential significance and its ability to convey information. The property does not yield, or may not be likely to yield, information important in prehistory or history. In order for buildings, structures, or objects to be significant under Criterion D, they need to "be, or must have been, the principal source of information." This is not the case with this property. **Therefore, the property does not appear to meet the criteria for significance under Criterion D: Information Potential.**

In summary, the property does not appear to qualify for the National Register of Historic Places under any of the above criteria. Therefore, the lattice tower is not considered to be an historic resource for the purposes of the NHPA. The property was not accessed for eligibility under the California Register or local Phelan Register eligibility.

State of California – The Resource Agency
DEPARTMENT OF PARKS AND RECREATION
CONTINUATION SHEET

Primary # 36-021619
HRI # _____
Trinomial 3BR-15910 H

Page 4 of 7 *Resource Name or # (Assigned by recorder) T-Mobile West LLC IE25855C/SCE Rancho
*Recorded by: K.A. Crawford/Crawford Historic Services Date: November 15, 2014
Continuation Update

T-Mobile West LLC IE25855C/SCE Rancho
SCE Lugo Vincent #1, M34 T-4
5324 Rancho Road, Phelan, CA
View West
November 15, 2014



State of California – The Resource Agency
DEPARTMENT OF PARKS AND RECREATION
CONTINUATION SHEET

Primary # 36-021619

HRI # _____

Trinomial SBR-15910 #

Page 5 of 7

*Resource Name or # (Assigned by recorder) T-Mobile West LLC IE25855C/SCE Rancho

*Recorded by: K.A. Crawford/Crawford Historic Services

Date: November 15, 2014

Continuation Update


T-Mobile West LLC IE25855C/SCE Rancho

SCE Lugo Vincent #1, M34 T-4

5324 Rancho Road, Phelan, CA

View North

November 15, 2014



State of California – The Resource Agency
DEPARTMENT OF PARKS AND RECREATION
CONTINUATION SHEET

Primary # 36-021619

HRI # _____

Trinomial SBR-15910 A

Page 6 of 7

*Resource Name or # (Assigned by recorder) T-Mobile West LLC IE25855C/SCE Rancho

*Recorded by: K.A. Crawford/Crawford Historic Services

Date: November 15, 2014

Continuation Update

T-Mobile West LLC IE25855C/SCE Rancho

SCE Lugo Vincent #1, M34 T-4

5324 Rancho Road, Phelan, CA

View North

November 15, 2014



State of California – The Resource Agency
DEPARTMENT OF PARKS AND RECREATION
CONTINUATION SHEET

Primary # 36-021619

HRI # _____

Trinomial 3BR-15910 #

Page 7 of 7

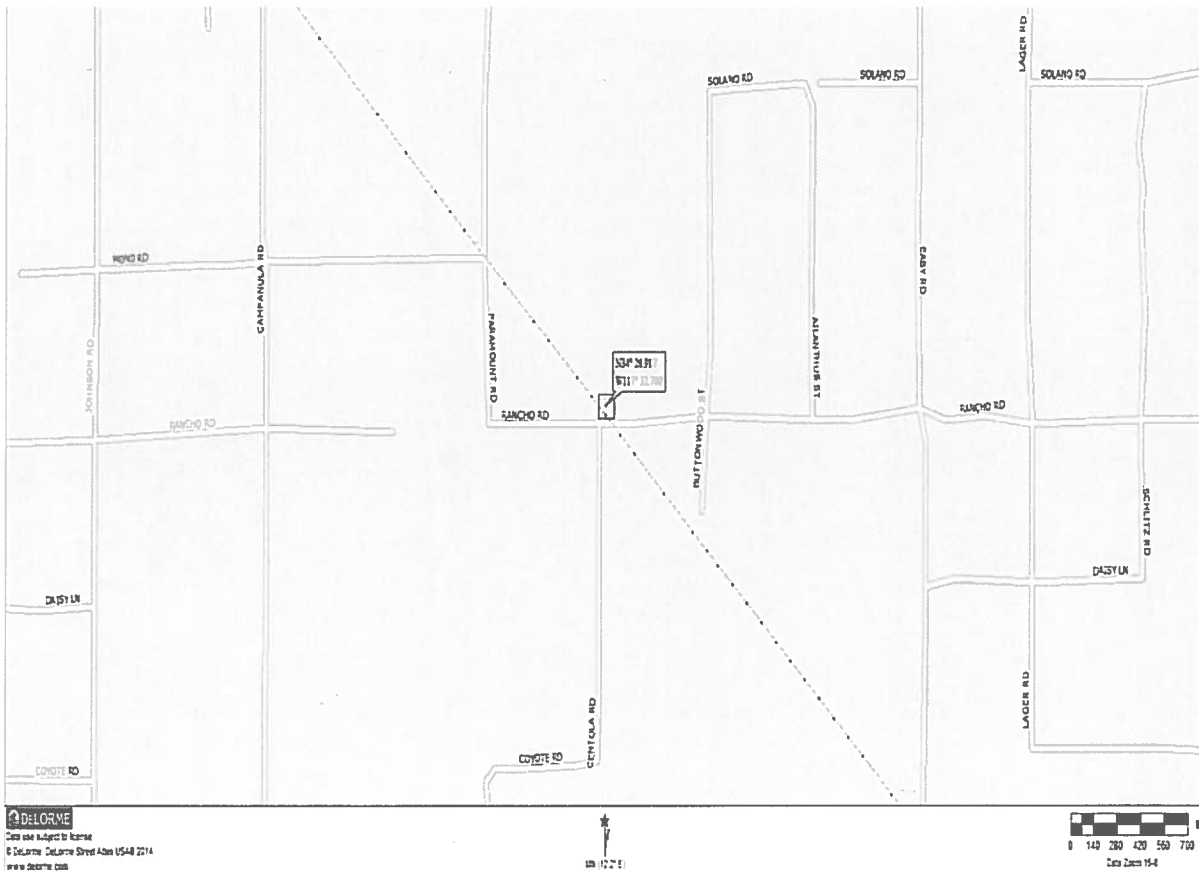
*Resource Name or # (Assigned by recorder) T-Mobile West LLC IE25855C/SCE Rancho

*Recorded by: K.A. Crawford/Crawford Historic Services

Date: November 15, 2014

Continuation Update

T-Mobile West LLC IE25855C/SCE Rancho
SCE Lugo Vincent #1, M34 T-4
5324 Rancho Road, Phelan, CA



Update 8/12

State of California - The Resources Agency
DEPARTMENT OF PARKS AND RECREATION
PRIMARY RECORD

Primary # P-36-021619
HRI # _____
Trinomial CA-SBR-15910 H
NRHP Status Code _____

Other Listings _____
Review Code _____ Reviewer _____ Date _____

*Resource Name or #: SRI-2601 (UPDATE)

P1. Other Identifier: SRI-2601

- *P2. Location: Not for Publication Unrestricted *a. County: San Bernardino
- *b. USGS Quad: 7.5' MESCAL CREEK (2009); T 5N R 7W, NE¼ of NW¼ of Sec. 29; SBBM
- c. Address:
- d. UTM: Zone 11; 441480 mE/ 3817469 mN NAD27 GPS
- e. Other Locational Data:
The site passes over Highway 18 at postmile 114.7, northwest of Phelan.

*P3a. Description:

This is an update for P-36-021619, which consists of a historical power transmission line oriented west-northwest to east-southeast. As the lines are suspended roughly 70 feet off the ground, all observations and mapping are limited to what can be estimated from the ground. The transmission line as it exists today consists of five, 220 kV transmission wires strung between steel pylons measuring about 80 feet high. A second a historical power transmission line, identical in characteristics to the first, is located 272 feet away from it. The site was identified on the 1956 Mescal creek 7.5-minute USGS topographic quad. The current project only examines the first 15 meters from the edge of pavement corresponding to the Caltrans right-of-way. The site continues beyond the right-of-way, but these portions were not recorded. No cultural material is associated with this site.

*P3b. Resource Attributes: HP 39 Other-transmission line, AH16 Other-transmission line

*P4. Resources Present: Building Structure Object Site District Element of District Other (Isolates, etc.)



*P5b. Description of Photo:
Facing NW; 4/5/2011; power lines

*P6. Date Constructed/Age & Sources:
 Historic Prehistoric Both

*P7. Owner and Address:
BERMUDEZ, MATILDE E, PO BOX
291443
PHELAN CA

*P8. Recorded by:
Joshua Trampier

*P9. Date Recorded: 4/13/2011

*P10. Survey Type:
Reconnaissance survey of highway
right-of-way

*P11. Citation: Report forthcoming

- * Attachments: None Location Map Sketch Map Continuation Sheet Building, Structure, and Object Record
- Archaeological Record District Record Linear Feature Record Milling Station Record Rock Art Record
- Artifact Record Photograph Record Other:

ARCHAEOLOGICAL SITE RECORD

Page 2 of 8

*Resource Name or #: SRI-2601 (UPDATE)

*A1. Dimensions: a. Length 247 m (E/W) x b. Width 53 m (N/S)

Method of Measurement: Paced Taped Visual estimate GPS Other:

Method of Determination: Artifacts Features Soil Vegetation Topography Cut bank Animal burrow
 Excavation Property boundary Other: The site boundary is determined in part by the right-of-way established ...

Reliability of determination: High Medium Low

Explain: The power lines are clearly distinguishable from surrounding vegetation and topography.

Limitations: Restricted access Paved/built over Site limits incompletely defined Disturbances
 Vegetation Other:

A2. Depth: None None Unknown Method of determination: None

*A3. Human Remains: Present Absent Possible Unknown

*A4. Features:

Feature 8275 is a historical power transmission line oriented west-northwest to east-southeast. As the lines are suspended roughly 70 feet off the ground, all observations and mapping are limited to what can be estimated from the ground. The transmission line as it exists today consists of five, 220 kV transmission wires strung between steel pylons measuring about 80 feet high. Three transmission wires are suspended from insulating coils hung from the top of the pylon; these coils are about 5 feet high. Relative to the body of the pylon, these three coils are located on the two outer edges and the center of it. The other two transmission wires are attached to the top of the pylon. The thickness of the transmission wires is unknown, perhaps 1 inch thick. The five transmission wires are evenly spaced and span a distance of 48 feet. Within the right-of-way, the length of the line recorded on the north and south sides of Highway 18 is 224 feet. This site was previously recorded (P-36-021619). The site was identified on the 1956 Mescal creek 7.5-minute USGS topographic quad. The current project only examines the first 15 meters from the edge of pavement corresponding to the Caltrans right-of-way. The site continues beyond the right-of-way, but these portions were not recorded. No cultural material is associated with this feature.

Feature 8276 is a historical power transmission line, identical in characteristics to Feature 8275 and located 272 feet away from it.

*A5. Cultural Constituents:

No artifacts were located.

*A6. Were Specimens Collected? No Yes

*A7. Site Condition Good Fair Poor

No disturbances noted.

*A8. Nearest Water: A seasonal drainage lies 400 m to the west.

*A9. Elevation: 1038 m amsl

A10. Environmental Setting:

Soil around the site is a loosely compacted, poorly sorted, sandy gravel. Creosote bushes, Joshua trees, as well as saltbush, forbs, and various grasses surround the site. The site is located on a gradual 5 degree slope that slopes downward to the west.

A11. Historical Information:

The site was identified on the 1956 Mescal creek 7.5-minute USGS topographic quad.

*A12. Age: Prehistoric Protohistoric 1542-1769 1769-1848 1848-1880 1880-1914 1914-1945
 Post-1945 Undetermined

A13. Interpretations:

None

A14. Remarks:

None

A15. References:

None

A16. Photographs: See photograph record

Original Media/Negatives Kept At: 21 W. Stuart Ave, Redlands, CA 92373

*A17. Form Prepared By: Joshua Trampier

Date: 4/13/2011

Affiliation and Address: Statistical Research, Inc., 21 W. Stuart Ave, Redlands, CA 92373

L1. Historic and/or Common Name: None

L2a. Portion Described: Entire Resource Segment Point Observation **Designation:** Feature 8275

L2b. Location of Point or Segment:

Zone 11; 441396 mE/ 3817488 mN NAD27 GPS
Zone 11; 441472 mE/ 3817448 mN NAD27 GPS
Zone 11; 441485 mE/ 3817489 mN NAD27 GPS
Zone 11; 441560 mE/ 3817448 mN NAD27 GPS

L3. Description:

Feature 8275 is a historical power transmission line oriented west-northwest to east-southeast. As the lines are suspended roughly 70 feet off the ground, all observations and mapping are limited to what can be estimated from the ground. The transmission line as it exists today consists of five, 220 kV transmission wires strung between steel pylons measuring about 80 feet high. Three transmission wires are suspended from insulating coils hung from the top of the pylon; these coils are about 5 feet high. Relative to the body of the pylon, these three coils are located on the two outer edges and the center of it. The other two transmission wires are attached to the top of the pylon. The thickness of the transmission wires is unknown, ...

L4. Dimensions:

- a. Top Width: 15.00 m
- b. Bottom Width: N/A
- c. Height or Depth: None
- d. Length of Segment: 50.00 m

L5. Associated Resources:

None

| | |
|--------------------------------------|----------------|
| L4e. Sketch of Cross-Section: | Facing: |
| | |

L6. Setting:

Soil around the site is a loosely compacted, poorly sorted, sandy gravel. Creosote bushes, Joshua trees, as well as saltbush, forbs, and various grasses surround the site. The site is located on a gradual 5 degree slope that slopes downward to the west.

L7. Integrity Considerations:

No disturbances noted.

L8b. Description of Photo, Map, or Drawing

See sketch map

L9. Remarks:

None

L10. Form Prepared By:

Joshua Trampier

L11. Date: 4/13/2011

L1. Historic and/or Common Name: None

L2a. Portion Described: Entire Resource Segment Point Observation Designation: Feature 8276

L2b. Location of Point or Segment:

- Zone 11; 441396 mE/ 3817488 mN NAD27 GPS
- Zone 11; 441472 mE/ 3817448 mN NAD27 GPS
- Zone 11; 441485 mE/ 3817489 mN NAD27 GPS
- Zone 11; 441560 mE/ 3817448 mN NAD27 GPS

L3. Description:

Feature 8276 is a historical power transmission line, identical in characteristics to Feature 8275 and located 272 feet away from it.

L4. Dimensions:

- a. Top Width: 15.00 m
- b. Bottom Width: N/A
- c. Height or Depth: None
- d. Length of Segment: 50.00 m

L5. Associated Resources:

None

| | |
|-------------------------------|---------|
| L4e. Sketch of Cross-Section: | Facing: |
| | |

L6. Setting:

Soil around the site is a loosely compacted, poorly sorted, sandy gravel. Creosote bushes, Joshua trees, as well as saltbush, forbs, and various grasses surround the site. The site is located on a gradual 5 degree slope that slopes downward to the west.

L7. Integrity Considerations:

No disturbances noted.

L8b. Description of Photo, Map, or Drawing

See sketch map

L9. Remarks:

None

L10. Form Prepared By:

Joshua Trampier

L11. Date: 4/13/2011

State of California - The Resources Agency
 DEPARTMENT OF PARKS AND RECREATION
PHOTOGRAPH RECORD

Primary # P-36-021619
 HRI # _____
 Trinomial _____

Page 5 of 8

*Resource Name or #: SRI-2601 (UPDATE)

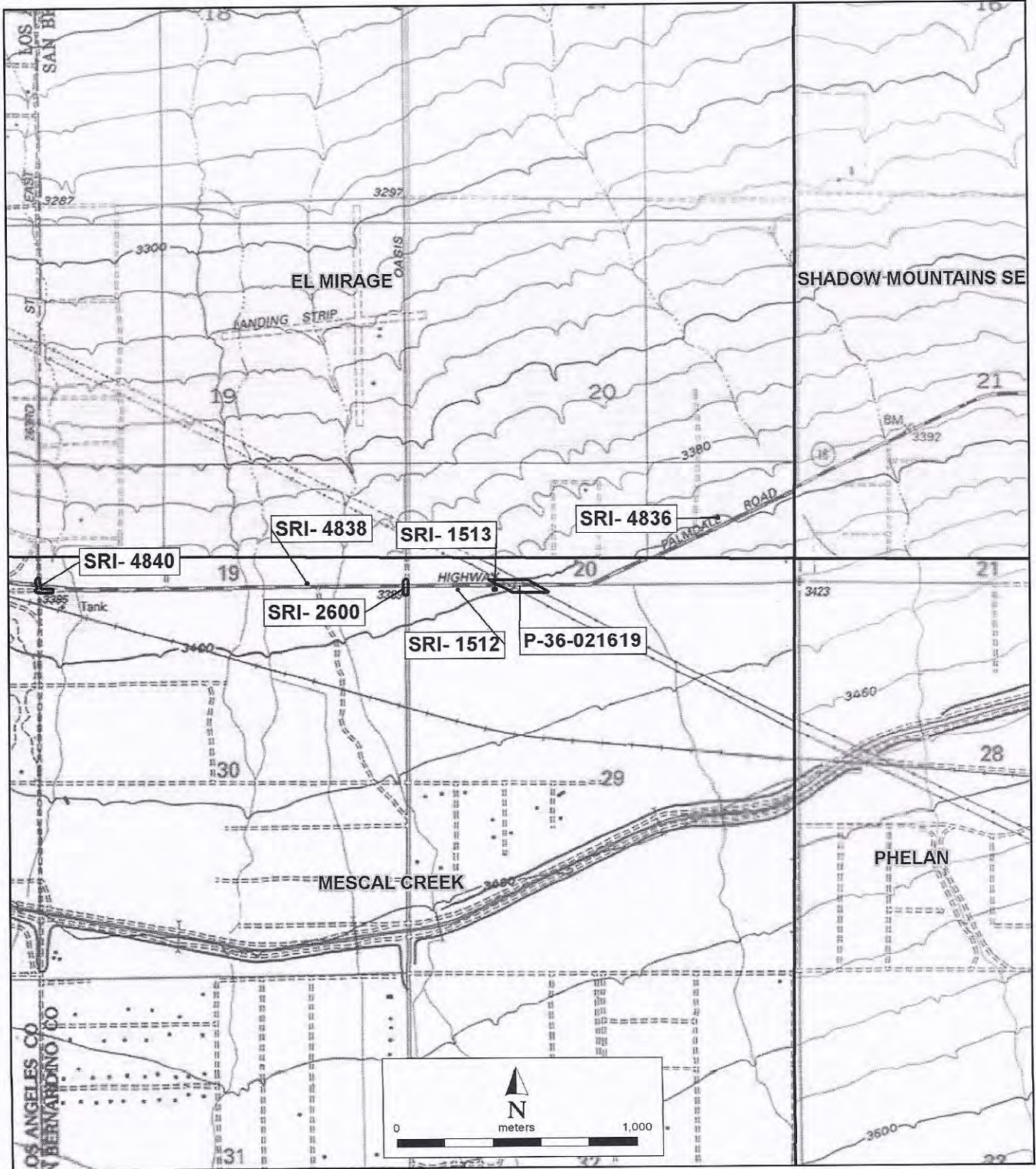
Camera Format:

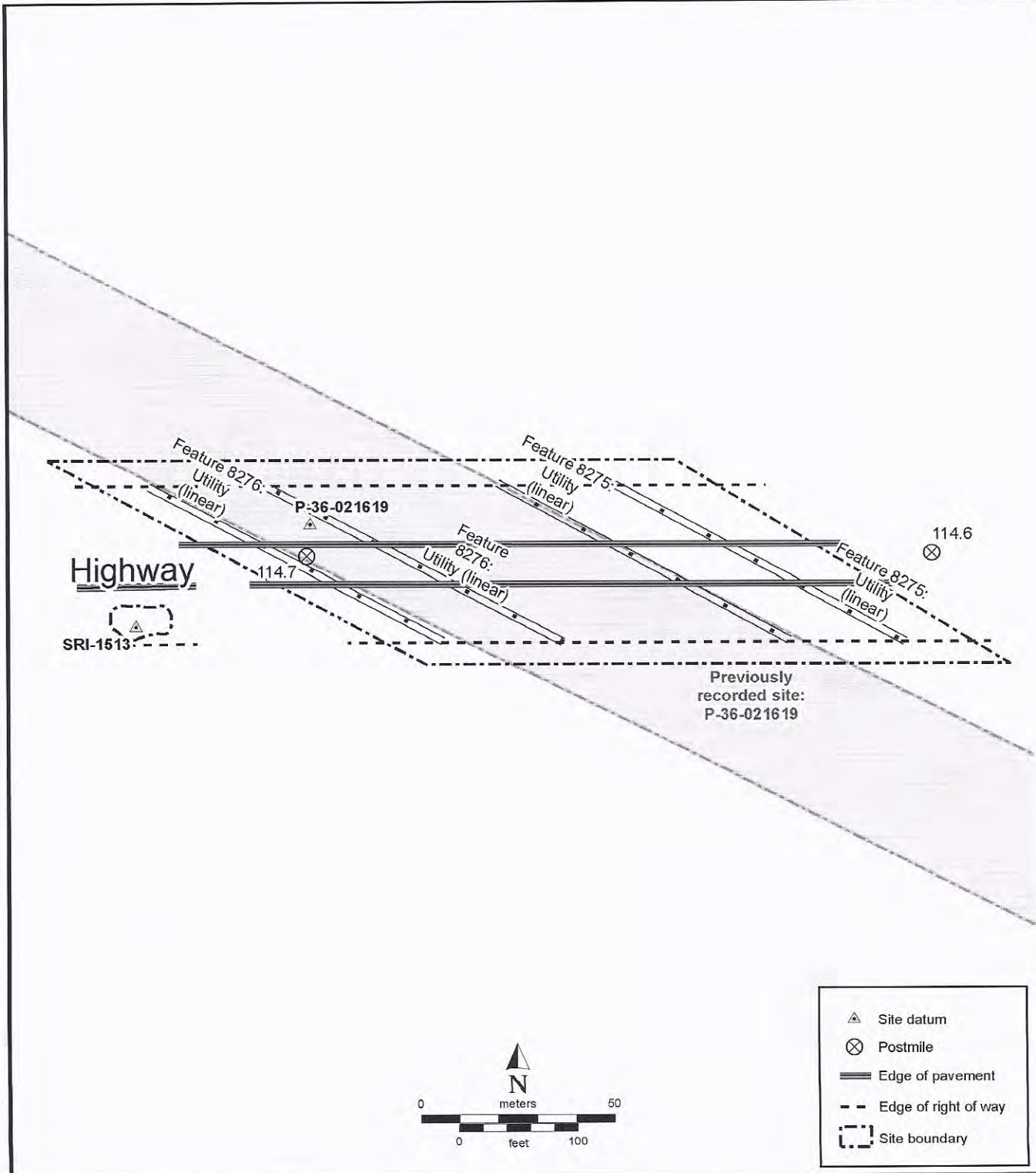
Lens Size:

Film Type and Speed: Digital

Negatives Kept At: 21 W. Stuart Ave, Redlands, CA 92373

| Date | Time | Exp/ Frame | Subject/Description | View Toward | Accession # |
|-----------|------|---------------|---------------------|----------------|-------------|
| 4/13/2011 | | 18 | powerline | SE | |
| 4/5/2011 | | 3074 | power lines | NW | |
| 4/13/2011 | | 19 | powerline | NW | |





State of California - The Resources Agency
DEPARTMENT OF PARKS AND RECREATION
CONTINUATION SHEET

Primary # P-36-021619
HRI # _____
Trinomial _____

Page 8 of 8

*Resource Name or #: SRI-2601 (UPDATE)

*Recorded By: Joshua Trampier

*Date: 4/13/2011 Continuation Update

P2b. Legal description

T 5N R 7W; NW¼ of NW¼ of Sec 29; SBBM
T 5N R 7W; SE¼ of SW¼ of Sec 20; SBBM
T 5N R 7W; SW¼ of SW¼ of Sec 20; SBBM

P2d. UTM

Zone 11; 441472 mE/ 3817448 mN NAD27 GPS
Zone 11; 441485 mE/ 3817489 mN NAD27 GPS
Zone 11; 441560 mE/ 3817448 mN NAD27 GPS

P4. Resources Present

[X] Other (linear)

P7. Owner and Address

KIM, YONG JIN
8062 MAIN STREET #100
STANTON, CA

NELSON, J F & S E REV FAMILY TRUST (
P O BOX 113
FOREST FALLS, CA

PARADIGM HOME II
970 ROOSEVELT AVE 2F
IRVINE CA 92620

PRIVATE PROPERTY
ADDRESS UNKNOWN

A1. Method of determination

by Caltrans. The right-of-way extends 15 m from the edge of the pavement. The site continues beyond the right-of-way, but these portions were not recorded. The site was identified on the 1956 Mescal creek 7.5-minute USGS topographic quad.

L3. Description

perhaps 1 inch thick. The five transmission wires are evenly spaced and span a distance of 48 feet. Within the right-of-way, the length of the line recorded on the north and south sides of Highway 18 is 224 feet. This site was previously recorded (P-36-021619). The site was identified on the 1956 Mescal creek 7.5-minute USGS topographic quad. The current project only examines the first 15 meters from the edge of pavement corresponding to the Caltrans right-of-way. The site continues beyond the right-of-way, but these portions were not recorded. No cultural material is associated with this feature.

1066857

Update 6/11

State of California — The Resources Agency
DEPARTMENT OF PARKS AND RECREATION

Primary # P-36-021619

HRI#

CONTINUATION SHEET

Trinomial: CA-SBR-15910 #

Page 1 of 2

Recorded by: J. Coleman

Date: 12/9/10

Resource Name or # CNX-20

Continuation Update

USGS BALDY MESA

During a survey for the Baldy Mesa Fuel Modification Project for the Natural Resources Conservation Service in cooperation with the United States Forest Service the transmission lines were relocated and found to be in good condition. There are no changes to its status since its original recordation in 2008. Solano Archaeological Services concurs with the original recorder's assessment that this resource is not eligible for the National Register of Historic Places or the California Register of Historic Resources.

Condition: Good

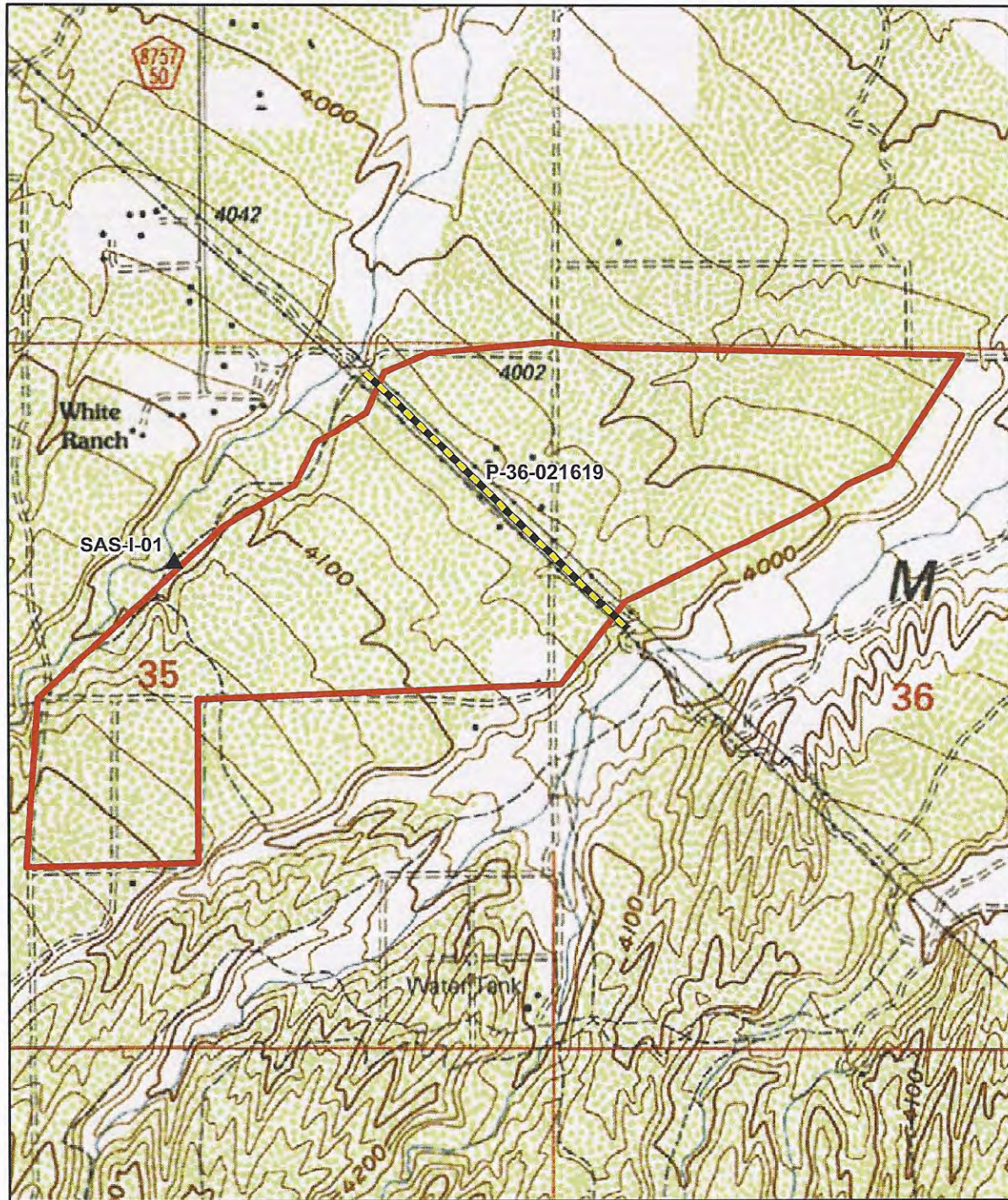
Crew: C.J. Phillips, C. Phillips, R. Bergman-Hutson, and S. Savedra

Affiliation: Solano Archaeological Services, 131 Sunset Avenue, Ste. E 120, Suisun, CA 94585

Date: December 2010



P-36-021619 in background.



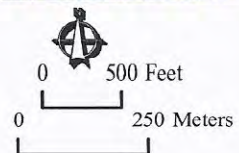
Baldy Mesa Fuel Modification Project Findings Map

Baldy Mesa APE Linear Site Isolate

1:12,000

USGS. *Baldy Mesa Quadrangle, California*
[map]. 1:24,000. 7.5 Series. USGS, 1996.

Solano Archaeological Services



8/10
H

State of California - The Resources Agency
 DEPARTMENT OF PARKS AND RECREATION
PRIMARY RECORD

Primary# 36-021619
 HRI# _____
 Trinomial CA-SBR-15910 H
 NRHP Status Code _____

Other Listings _____
 Review Code _____ Reviewer _____ Date _____

Page 1 of 3 *Resource Name or #: (Assigned by recorder) CNX-20

P1. Other Identifier: N/A

*P2. Location: Not for Publication Unrestricted

*a. County: San Bernardino

*b. USGS 7.5' Quad Baldy Mesa Date 1988 T 3N; R 6W; Sec 1; S.B. B.M.

c. Address Baldy Mesa Road City Victorville Zip 92344

d. UTM: (Give more than one for large and/or linear resources) Zone 11, 458228 mE/ 3804624 mN; 458207 mE/ 3804677 nN

e. Other Locational Data: (e.g., parcel #, directions to resource, elevation, etc., as appropriate)
 Between CNX milepost 30-31, approximately 1.75 miles northwest of I-15. Nearest cross streets are Ranchero Road and Rainbow Road. The transmission lines cross the area of direct impact for the CNX project approximately 0.25 miles south of milepost 31.

*P3a. Description: (Describe resource and its major elements. Include design, materials, condition, alterations, size, setting, and boundaries)
 CNX-20 consists of a portion of two rows of metal transmission towers that travel northwest to southeast across the area of direct impact for the CNX project. The towers are approximately 60 feet tall, feature four sides, lattice (diagonal cross-bracing) construction, and a single arm. Towards the middle of the towers, the structure tapers inwards then extends wider than the base towards the top. The towers appear to be constructed between 1956 and 1987 and is owned and operated by Southern California Edison/ Los Angeles Department of Water and Power.

*P3b. Resource Attributes: (List attributes and codes) ; HP11 - Engineering Structure

*P4. Resources Present: Building Structure Object Site District Element of District
 Other (Isolates, etc.)

P5a. Photograph or Drawing (Photograph required for buildings, structures, and objects.)



P5b. Description of Photo: (view, date, accession #)
View to the West, August 2008

*P6. Date Constructed/Age and Source: Historic
 Prehistoric Both
1956 - 1987 per USGS Map Survey

*P7. Owner and Address:
SCA/LADWP

*P8. Recorded by: (Name, affiliation, and address)
Jeremy Hollins - URS Corp.
1615 Murray Canyon Road, Suite 1000
San Diego, CA 92108-4314

*P9. Date Recorded:
August 2008

*P10. Survey Type: (Describe) Pedestrian Survey

*P11. Report Citation:
 (Cite survey report and other sources, or enter "none.")
Proposed Calnev Expansion Report, California Portion, San Bernardino County, CA, Architectural History Survey.

*Attachments: NONE Location Map
 Continuation Sheet Building, Structure, and Object

Record Archaeological Record District Record Linear Feature Record Milling Station Record Rock Art Record
 Artifact Record Photograph Record Other (List):

BUILDING, STRUCTURE, AND OBJECT RECORD

Page 2 of 3 *NRHP Status Code 6Z

*Resource Name or # (Assigned by recorder) CNX-20

- B1. Historic Name: N/A
- B2. Common Name: N/A
- B3. Original Use: Transmission Line and Towers
- B4. Present Use: Transmission Line and Towers

*B5. Architectural Style: Engineering Structure
*B6. Construction History: (Construction date, alterations, and date of alterations)
Built between 1956 and 1987.

*B7. Moved? No Yes Unknown Date: _____ Original Location: _____

*B8. Related Features:
N/A

B9a. Architect: N/A b. Builder: N/A

*B10. Significance: Theme N/A Area Victorville, San Bernardino
Period of Significance N/A Property Type Transmission Line and Towers
Applicable Criteria N/A (Discuss importance in terms of historical or architectural context as defined by theme, period, and geographic scope. Also address integrity.)

The historical significance of CNX-20 within the historic architecture APE was determined by applying the procedure and criteria for the *National Register of Historic Places* (NRHP), *California Register of Historical Resources* (CRHR), and the definition of a historical resource as defined by CEQA

Based on site investigations and historic research, CNX-20 within the historic architecture APE does not appear to possess the requisite significance to be eligible for listing on the NRHP and CRHR or considered a historical resource for purposes of CEQA.

(See Continuation Sheet)

B11. Additional Resource Attributes: (List attributes and codes)

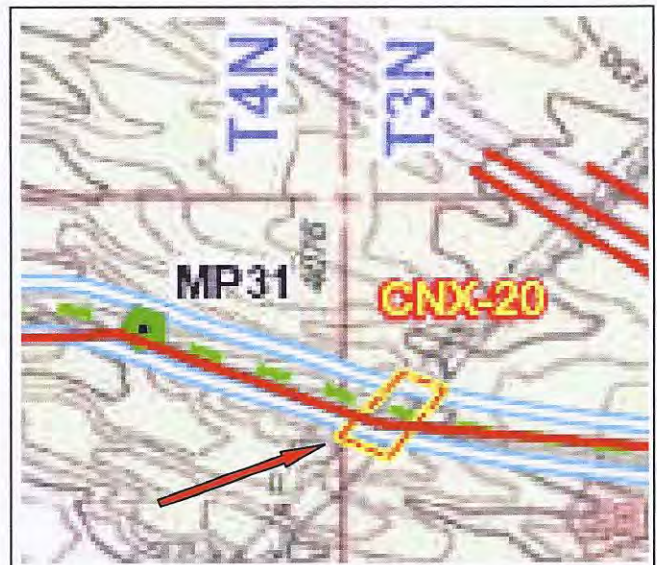
*B12. References:

(See Continuation Sheet)

B13. Remarks:

*B14. Evaluator: Jeremy Hollins - URS Corporation

*Date of Evaluation: September 2008



Baldy Mesa 7.5-Minute Series USGS Map

(This space reserved for official comments.)

Page 3 of 3

*Resource Name or # (Assigned by recorder) CNX-20

*Recorded by: URS Corporation

*Date September 2008

X Continuation Update

***B10. Continued**

The portion of CNX-20 within the area of direct impact for the CNX project is part of a larger 500-kV 47-mile long transmission line system that travels from Palmdale to Hesperia. As part of the CNX project, only the portion of the transmission line corridor within the APE was identified, and accordingly, formal recordation of the entire line was not considered to be necessary (and outside of the project scope). The portion of the corridor which transverses the APE was recorded and studied within the context of the whole property only.

The portion of CNX-20 within the CNX APE does not appear to be 50 years old and, therefore does not appear to be individually eligible or eligible as a contributing resource to a larger resource (such as the entire Palmdale-Hesperia 500-kV line). The portion of the transmission line within the CNX APE also does not appear to possess the exceptional significance to qualify for listing to the NRHP under Criterion Consideration G: Properties That Have Achieved Significance within the Last 50 Years. Further, the addition of subsurface pipeline beneath the portion of the transmission line corridor which crosses Baldy Mesa Road would not create a new adverse effect or significant impact to CNX-19.



Detail of Tower, View to the Northwest

PRIMARY RECORD

10961021-9
Primary # 36-02342
HRI #
Trinomial
NRHP Status Code

Other Listings
Review Code

Reviewer

Date

Page 1 of 2

*Resource Name or #: Oak Hills #2

P1. Other Identifier:

*P2. Location: Not for Publication Unrestricted

*a. County: San Bernardino

and (P2b and P2c or P2d. Attach a Location Map as necessary.)

*b. USGS 7.5' Quad: Cajon Date: 1996 T 3N; R 5W NE ¼ of NW ¼ of Sec 8; ~~ME~~ B.M.

c. Address: Mariposa Road City: Oak Hills Zip: n/a

d. UTM: Zone: 10460687.21m E/ 3802978.21m N (G.P.S.) NAD 83 center point

e. Other Locational Data: (e.g., parcel #, directions to resource, elevation, etc., as appropriate) Elevation: ~4000 feet ASL

Take the Oak Hills exit from Hwy 15/395, head east, turn north onto Mariposa Road. Site is .25 mi up the road in wash 0.25mi SE of Mariposa Road..

*P3a. Description: (Describe resource and its major elements. Include design, materials, condition, alterations, size, setting, and boundaries)

This site was identified at the bottom of a wash just SE of Mariposa Road. The site consists of a historic can scatter dispersed in a 20m diameter area. The cans, many of which were opened using church keys and exhibit crimp seaming, are slightly exfoliated and number close to 50. The cans appear to be beer, oil, and paint cans. There is no apparent subsurface deposit, and vegetation does separate some of the can loci. As the site does not meet National Register criteria, Oak Hills #2 is not recommended as eligible for listing in the NRHP.

*P3b. Resource Attributes: AH4. Historic trash scatters

*P4. Resources Present: Building Structure Object Site

District Element of District Other (Isolates, etc.)
P5b. Description of Photo: Can scatter overview, SAS-NRCS-766, facing NW.



*P6. Date Constructed/Age and Sources:

Historic
 Prehistoric Both

*P7. Owner and Address:

Natural Resources Conservation Service
430 G Street #4164
Davis, CA 95616

*P8. Recorded by:

Solano Archaeological Services
131 Sunset Ave., Ste. E 120
Suisun, CA 94585

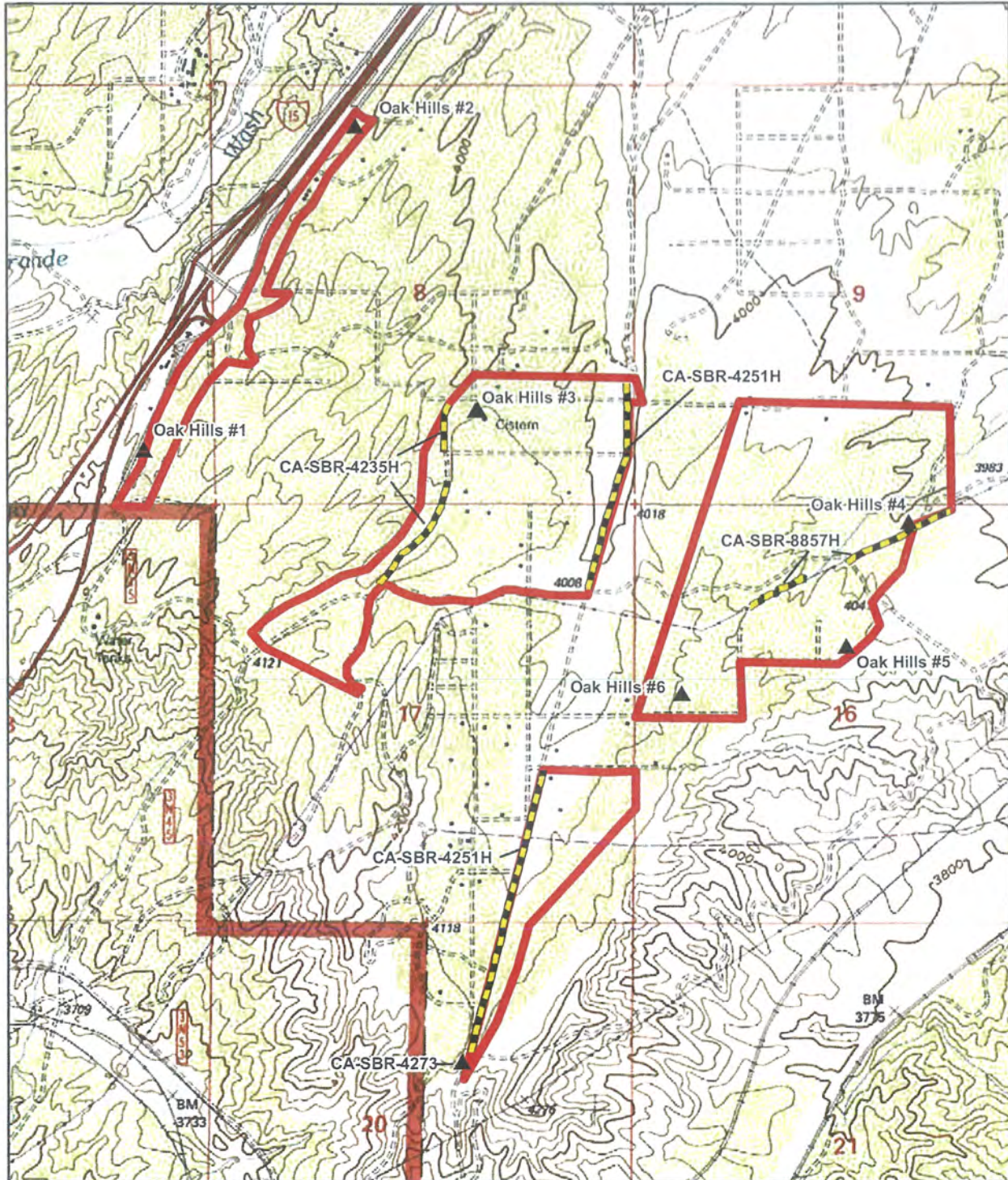
*P9. Date Recorded:

December 12, 2010




*P10. Survey Type: Intensive pedestrian

*P11. Report Citation: Coleman J., 2011, Cultural Resources Survey Report for the Oak Hills Fuel Modification Project, San Bernardino County, submitted to the Natural Resources Conservation Services, by Solano Archaeological Services.

*Attachments: NONE Location Map Sketch Map Continuation Sheet Building, Structure, and Object Record
 Archaeological Record District Record Linear Feature Record Milling Station Record Rock Art Record
 Artifact Record Photograph Record Other (List):



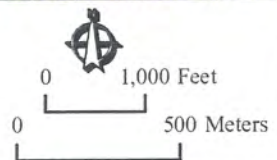
Oak Hills Fuel Modification Project Findings Map

 Oak Hills APE  Cultural Resource  Linear Site

1:20,000

USGS. Cajon Quadrangle, California
[map]. 1:24,000. 7.5' Series. USGS, 1996.

Solano Archaeological Services



5/12

State of California - The Resources Agency
DEPARTMENT OF PARKS AND RECREATION
PRIMARY RECORD

Primary #: 36-024311
HRI #:

Trinomial: CA-SBR-15490 H
NRHP Status Code:

Other Listings:
Review Code: Reviewer:

Update or Supplement
Date:

Page 1 of 5

*Resource Name or Number (Assigned by Recorder): STL-9

P1. Other Identifier:

*P2. Location: Not for Publication Unrestricted *a. County: San Bernardino
*b. USGS 7.5' Quad: Ivanpah Lake Date: 1985; T 17N R 14E SW 1/4 of NE 1/4 of Sec. 13 San Bernardino B.M.
c. Address: N/A City: N/A
d. UTM: (Give more than one for large and/or linear resources) Zone: 11; 642927 mE 3940601 mN
e. Other Locational Data (e.g., parcel #, directions to resource, elevation, etc., when appropriate): Located approximately 1.50 miles southwest of Primm NV and 1.0 miles west of Interstate 15. The site is can be accessed through a partially paved historic-period road (CA-SBR-7689) that intersects with the back parking lot of Whiskey Pete's Casino in Primm NV. The site is approximately 310 meters west of this road approximately 1.7 miles from Primm.

*P3a. Description (Describe resource and its major elements. Include design, materials, condition, alterations, size, setting, and boundaries): This site is a small historic-period refuse scatter containing one reutilized Log Cabin Syrup can, eight sanitary cans, one matchstick filler can, three flat top beverage cans, one large ham type sanitary can, five rifle cartridges, one wire fragment and three ceramic fragments.

*P3b. Resource Attributes (List Attributes and Codes): AH4 Privies/Dumps/Trash Scatters

*P4. Resources Present: Building Structure Object Site District Element of District Other (Isolates, etc.)

P5b. Description of Photos Drawing (View, date, accession#): Site Overview. View Northeast. 05/31/2011. Photo number 093



*P6. Date Constructed/Age and Sources Prehistoric Historic Both :

*P7. Owner and Address:
Bureau of Land Management
Needles Field Office
1303 S. HWY 95
Needles, CA 92363

P8. Recorded by (Name, affiliation, address): Wendy Jones, Robert Cunningham, Martin Jorgenson and Richard Shepard
ECORP Consulting, Inc.
215 N. Fifth St. Redlands, CA 92374

*P9. Date Recorded Updated:
May 31, 2011

*P10. Type of Study (Describe):
Intensive pedestrian archaeological survey.

*P11. Report Citation (Cite survey report and other sources, or enter "none."):
Chandler, Evelyn, Roger Mason, Jennifer Howard, Wendy Jones, Melanie Knypstra, and Robert Cunningham.
2012 Class III Cultural Resources Inventory of the Stateline Solar Farm, Primm, Nevada Vicinity, San Bernardino County, California. Prepared for the Bureau of Land Management, Needles Office.

*Attachments: NONE Location Map Sketch Map Continuation Sheets Building, Structure, and Object Record
 Linear Feature Record Archaeological Site Record District Record Bedrock Grinding Record Rock Art Record
 Artifact Record Photograph Record Other (List):

ARCHAEOLOGICAL SITE RECORD

Primary # :
Trinomial :

Page 2 of 5

Resource Name or Number (Assigned by recorder): STL-9

- *A1. **Dimensions:** a. **Length:** 226 feet (69 meters) (E/W) × b. **Width:** 114 feet (35 meters) (N/S)
Method of Measurement: Paced Taped Visual estimate Other: GPS
Method of Determination (Check any that apply.): Artifacts Features Soil Vegetation Topography
 Cut bank Animal burrow Excavation Property boundary Other (Explain):
Reliability of Determination: High Medium Low Explain:
Limitations (Check any that apply): Restricted access Paved/built over Disturbances Site limits incompletely defined
 Vegetation Other (Explain):
- A2. **Depth:** None Unknown **Method of Determination:** not evaluated
- *A3. **Human Remains:** Present Absent Possible Unknown (Explain): not evaluated
- *A4. **Features (Number, briefly describe, indicate size, list associated cultural constituents, and show location of each feature on sketch map.):** none
- *A5. **Cultural Constituents (Describe and quantify artifacts, ecofacts, cultural residues, etc., not associated with features.):**
Artifacts noted include eight rotary-opened sanitary cans; one punch-opened matchstick filler can measuring 3 15/16 inches by 2 14/16 inches; three church key-opened flat top beverage cans; one large ham type sanitary can; five 7.62 caliber rifle cartridges with "Wolf" stamped on base; one wire fragment; and three ceramic bowl fragments with a crown makers mark and "C.P. CO.", "10" and "35". In addition the site contains one large Log Cabin Syrup can that has been reused as a bird house or lantern by having one end removed and wire added as a hanger. This can measures 4 2/16 inches by 5 10/16 inches by 6 inches. Sanitary cans were first produced in 1904 and became the dominant method of canning by the 1930s; matchstick filler cans were introduced in 1901; flat top beverage cans were produced in 1935 but lost popularity in the 1960s (Rock, 1989).
- A6. **Were Specimens Collected?** No Yes (If yes, attach Artifact Record or catalog and identify where specimens are curated.)
- *A7. **Site Condition:** Good Fair Poor (Describe disturbances.):
- *A8. **Nearest Water (Type, distance, and direction.):** The site is located 765 meters west of Ivanpah Lake.
- *A9. **Elevation:** 2636 ft (AMSL)
- A10. **Environmental Setting (Describe culturally relevant variables such as: vegetation, fauna, soils, geology, landform, slope, aspect, exposure, etc.):** Located on an alluvial plane with a slight slope (1 to 2 degrees) with a northeast aspect. The soil is medium to loosely compacted sand. Vegetation is closely spaced creosote scrub brush with dispersed silver cholla, diamond cholla, beavertail cactus, hedgehog cactus, and various annuals.
- A11. **Historical Information:** none
- *A12. **Age:** Prehistoric Protohistoric 1542-1769 1769-1848 1848-1880 1880-1914 1914-1945 Post 1945
 Undetermined (Describe position in regional prehistoric chronology or factual historical dates if known): Based on diagnostic artifacts present, this site likely dates from between 1904 to the 1930's.
- A13. **Interpretations (Discuss data potential function[s], ethnic affiliation, and other interpretations):** none
- A14. **Remarks:** none
- A15. **References (Documents, informants, maps, and other references):**

Rock, Jim
1989 *Tin Canisters Their Identification*. Self Published, Yreka, California.
- A16. **Photographs: Camera:** Xena **File:** STL-Photos **Photo Numbers:** 94-96
Original Media/Negatives Kept at: ECORP Consulting, Inc. 215 N. Fifth Street, Redlands, CA 92374
- *A17. **Form Prepared by:** Wendy Jones **Date:** 06/20/2011

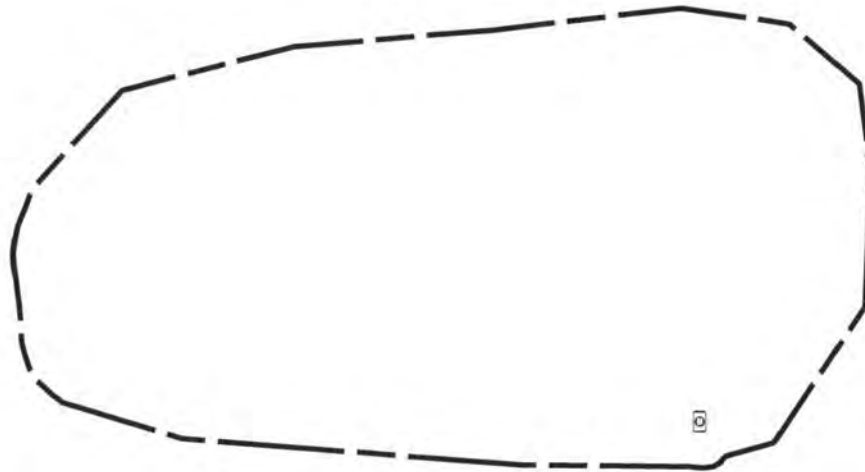
*Affiliation and Address: ECORP Consulting, Inc.
215 N. Fifth Street, Redlands, CA 92374



Ceramic bowl with makers mark. Detail view. 05/31/2011. Photo 094



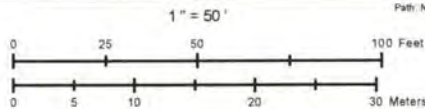
Reutilized Log Cabin Syrup can. Detail View. 05/31/2011. Photo 096



Legend

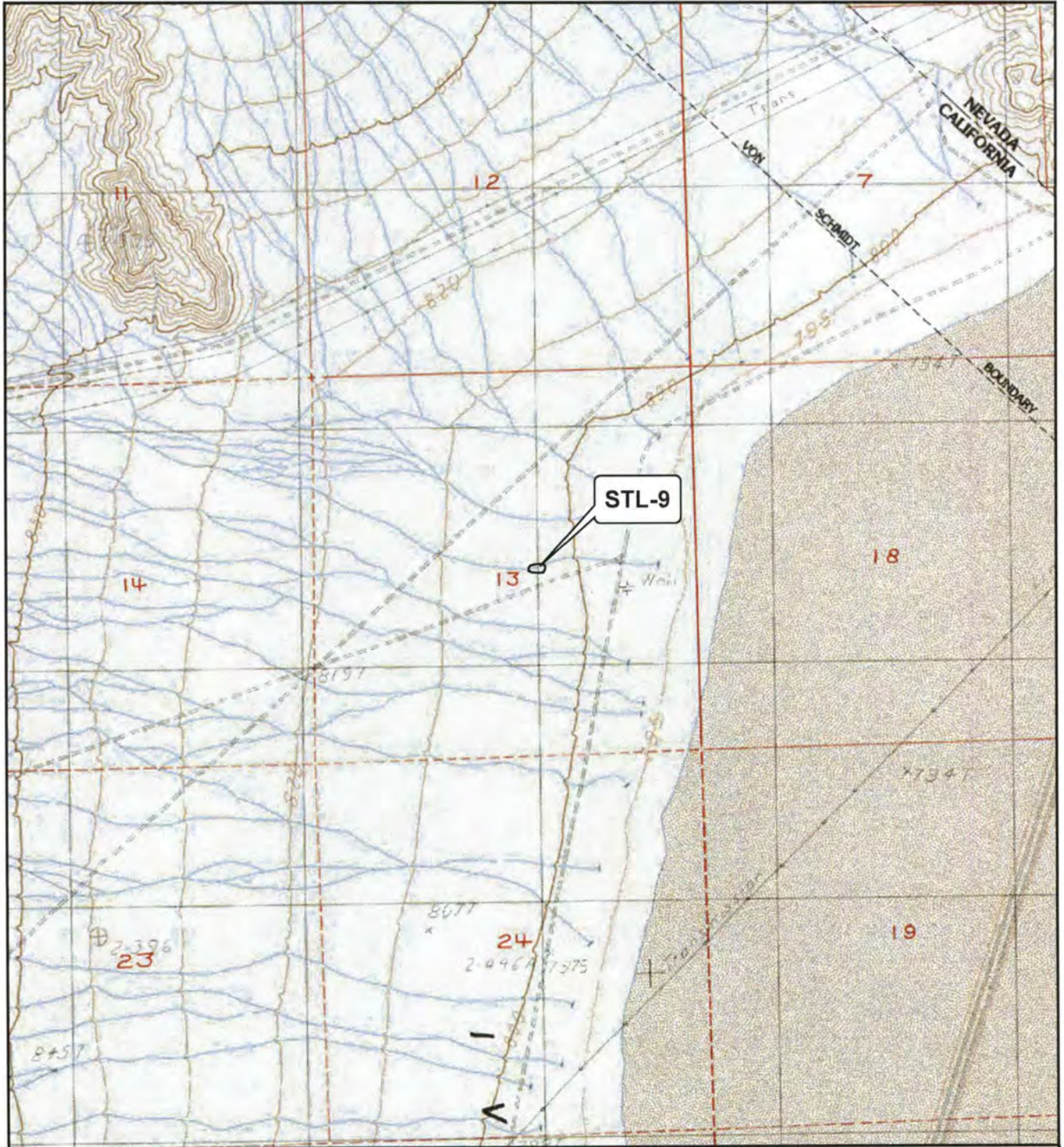
-  Site Boundary
-  Log Cabin Can

***Required Information**



Path: N:\2009\2009-116\002 CR Survey State\line EA\MAPS\CULTURAL\Sketch_Maps\STL\STL9_Sketch.mxd



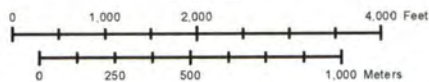


*Required Information

1" = 2,000'

Path: N:\2009\2009-116\002 CR Survey State\ne EA\MAPS\CULTURAL\Location_Maps\STL\STL9_Location.mxd

DPR 523J (1/95)



ECORP Consulting, Inc.
ENVIRONMENTAL CONSULTANTS

ISOLATE RECORD

Archaeological Research Unit
University of California
Riverside, CA 92521

P36-060473

INFORMATION CENTER REFERENCE NO.: IA1333-27-H
Temporary No.: #1013 Isolate 2

Page 1 of 2

1. **County:** San Bernardino
2. **USGS Quad:** Cajon, Calif. 7.5' **dated** 1956; photorevised 1968, 1973
3. **UTM Coordinates:** Zone 11: 461700 mE 3802820 mN
4. **Twp. 3N Rng. 5W, SBBM,** 1/4 1/4 NE 1/4 NE 1/4 **Section 8**
5. **Map Coordinates:** 33 mmS 319 mmE
6. **Elevation:** 3960 ft.

7. **Location:** Approx. .36 km. @ 198 degrees from the intersection of the John Brown toll road and Casita Avenue.

8. **Artifact/Feature Description:** Evaporated milk can from the first quarter of this century. Crimped seams, 4 in. x 2 7/8 in.

9. **Nearest Water:** Unknown.
10. **Vegetation Community:** Transitional between Joshua Tree Woodland and Scrub Oak Woodland.
11. **Landform:** On the side of low ridge.
12. **Geology:** Granitic.
13. **Exposure:** Open.
14. **Slope:** Less than 3%.

15. **Landowner and Address:** Private.

16. **Remarks:** None.

17. **References:** None.
18. **Name and Type of Project:** ARU #1013.
19. **Photos:** None.
20. **Photo Accession #:** N/A

21. **Date Recorded:** 19 July, 1989.
22. **Recorders:** Brooke Arkush and Alan Corbin
23. **Affiliation and Address:** Archaeological Research Unit, U C Riverside

24. **Curated at:** No collection.

ISOLATE LOCATION MAP

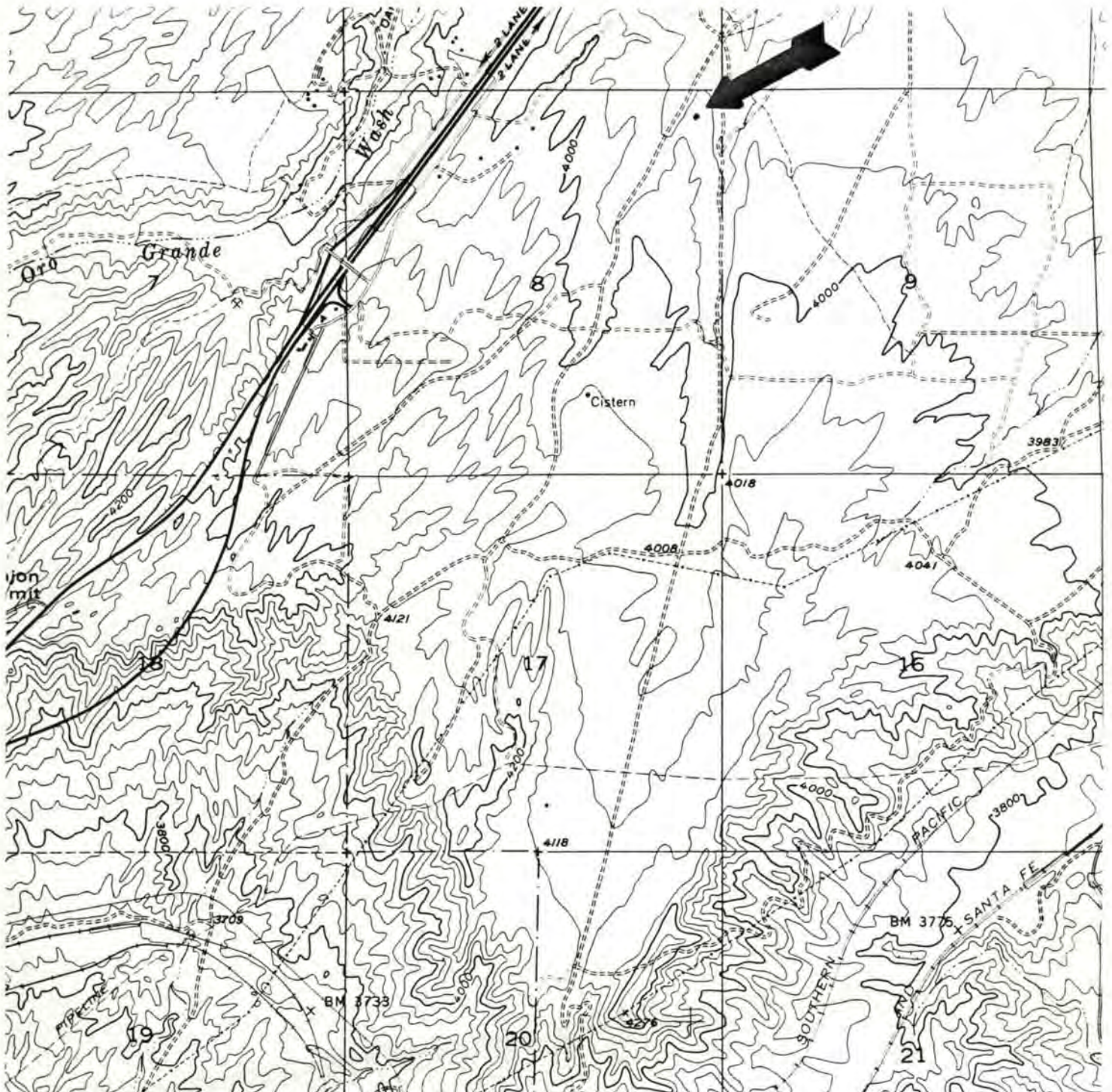
P36-060473

INFORMATION CENTER REFERENCE NO.: A1333-27-H
USGS Map: Cajon, Calif. 7.5'
Recorder: B. Arkush and
A. Corbin

Page 2 of 2.

TEMPORARY NO.: #1013 Isolate 2

Isolate Location



ISOLATE RECORD

Archaeological Research Unit
University of California
Riverside, CA 92521

P36-060, 857

INFORMATION CENTER REFERENCE NO.: IA1332-6-H
Temporary No.: ARU906-C

Page 1 of 2

1. **County:** San Bernardino
2. **USGS Quad:** Baldy Mesa 7.5' **dated** 1956 photorevised 1980
3. **UTM Coordinates: Zone 11:** 459130 mE 3804520 mN
4. **Twp. 4^N Rng. 5W,** SE 1/4 SW 1/4 SE 1/4 SW 1/4 **Section** 31
5. **Map Coordinates:** mmS mmE
6. **Elevation:** 4040'
7. **Location:** on terrace, above and east of drainage
8. **Artifact/Feature Description:** Very small can dump. Consists of surface scatter of about 12 cans of the solder and drop and solder ring and drop type, 1 seamless pail, 1 tobacco can lid, 1 threaded bottle top of clear glass, all in very poor condition.
9. **Nearest Water:** seasonal drainage approximately 500 ft. to west
10. **Vegetation Community:** Sagebrush Scrub
11. **Landform:** terrace
12. **Geology:** alluvial fan
13. **Exposure:** open
14. **Slope:** 8% NE
15. **Landowner and Address:** private
16. **Remarks:**
17. **References:** Munz, Philip A., and David D. Keck, A California Flora and Supplement. Berkeley: University of California Press, 1959.
18. **Name and Type of Project:** UCRARU #906
19. **Photos:** none
20. **Photo Accession #:** n/a
21. **Date Recorded:** 26 August 1987
22. **Recorders:** K. Swope, J. Goodman
23. **Affiliation and Address:** Archaeological Research Unit, U C Riverside
24. **Curated at:** n/a

ISOLATE LOCATION MAP

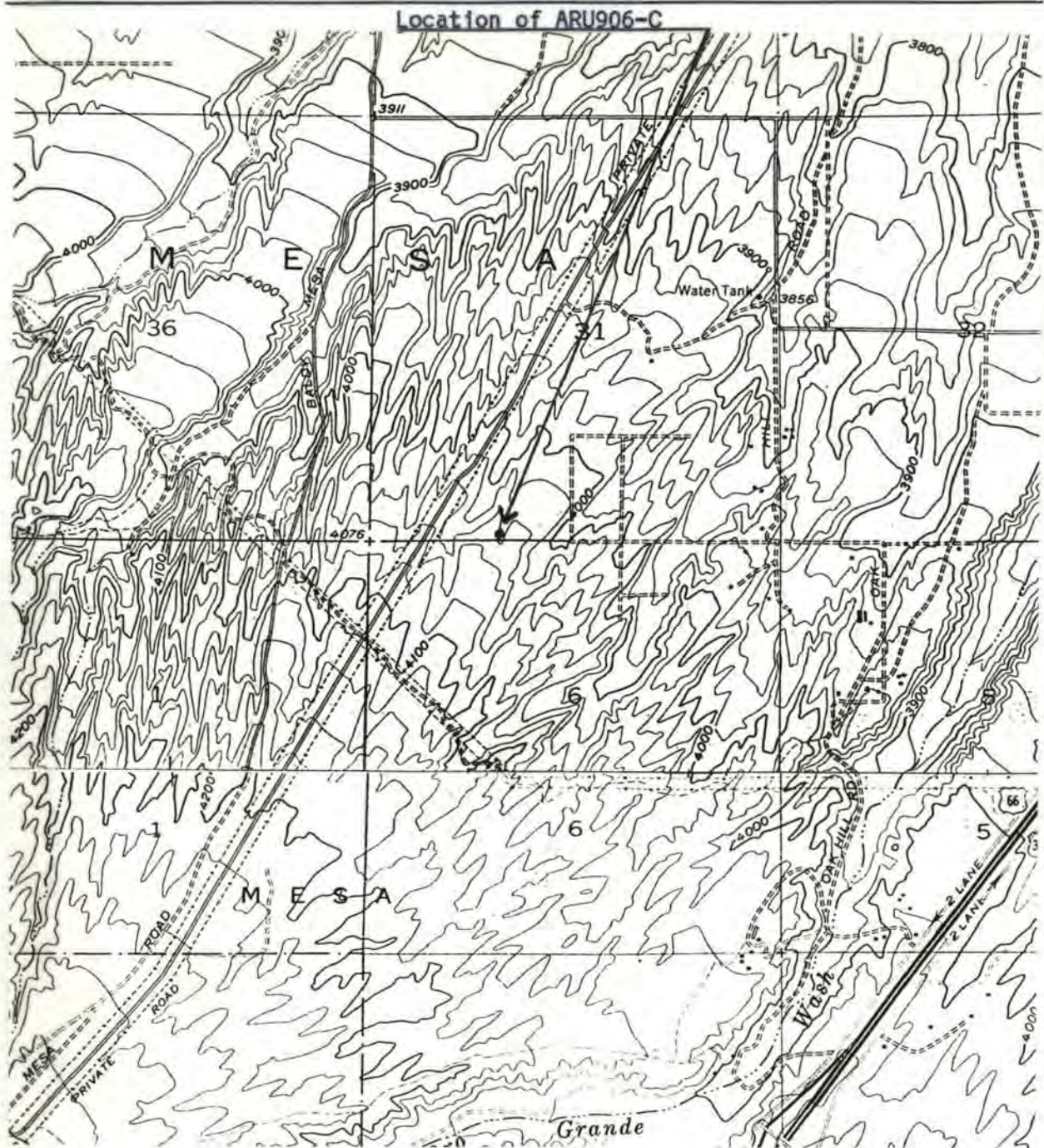
P36-060, 857

Information Center Reference No.:

USGS Map: Baldy Mesa 7.5'

Recorder: K. Swope,
J. Goodman

Page 2 of 2.



| OFFICE OF HISTORIC PRESERVATION * * * Directory of Properties in the Historic Property Data File for SAN BERNARDINO County. | | | | | | | | | | Page 117 | 01-03-13 |
|---|-----------|-----------------------|------------------------------------|-------------------|-----|------|------------|----------------------|----------|----------|----------|
| PROPERTY-NUMBER | PRIMARY-# | STREET ADDRESS | NAMES | CITY NAME | OWN | YR-C | OHP-PROG | PRG-REFERENCE-NUMBER | STAT-DAT | NRS | CRIT |
| 107329 | 36-017625 | 146 S DATE AVE | | RIALTO | P | 1918 | PROJ.REVW. | HUD120221C | 03/20/12 | 6Y | |
| | | | | | | | HIST.SURV. | 2376-0019-0000 | 04/14/97 | 6L | C |
| 107345 | 36-017626 | 842 S LILAC AVE | TIBBETS HOUSE / SCHULTZBURG HOUSE | RIALTO | P | 1914 | HIST.SURV. | 2376-0030-0000 | 04/15/97 | 6L | C |
| 107482 | 36-017627 | 104 S OLIVE AVE | | RIALTO | P | 1885 | HIST.SURV. | 2376-0047-0000 | 04/21/97 | 7N1 | CA |
| 107471 | 36-017628 | 109 S OLIVE AVE | MILES BOARDINGHOUSE | RIALTO | P | 1915 | HIST.SURV. | 2376-0040-0000 | 04/21/97 | 7N1 | C |
| 107472 | 36-017629 | 114 S OLIVE AVE | | RIALTO | P | 1909 | HIST.SURV. | 2376-0041-0000 | 04/21/97 | 6L | C |
| 107474 | 36-017630 | 124 S OLIVE AVE | | RIALTO | P | 1916 | HIST.SURV. | 2376-0042-0000 | 04/21/97 | 6L | C |
| 107475 | 36-017631 | 126 S OLIVE AVE | | RIALTO | P | 1908 | HIST.SURV. | 2376-0043-0000 | 04/21/97 | 6L | C |
| 107479 | 36-017632 | 207 S OLIVE AVE | LUCKY ROW | RIALTO | P | 1910 | HIST.SURV. | 2376-0044-0000 | 04/21/97 | 7N | A |
| 107480 | 36-017633 | 211 S OLIVE AVE | LUCKY ROW | RIALTO | P | 1910 | HIST.SURV. | 2376-0045-0000 | 04/21/97 | 7N | A |
| 107481 | 36-017634 | 219 S OLIVE AVE | LUCKY ROW | RIALTO | P | 1910 | HIST.SURV. | 2376-0046-0000 | 04/21/97 | 7N | A |
| 172981 | | 219 S OLIVE ST | | RIALTO | P | 1910 | PROJ.REVW. | HUD0807180 | 08/11/08 | 6Y | |
| 107488 | 36-017635 | 108 S ORANGE AVE | | RIALTO | P | 1907 | HIST.SURV. | 2376-0053-0000 | 04/21/97 | 6L | C |
| 107491 | 36-017636 | 120 S ORANGE AVE | | RIALTO | P | 1906 | HIST.SURV. | 2376-0054-0000 | 04/21/97 | 5S2 | C |
| 107492 | 36-017637 | 124 S ORANGE AVE | WARREN FRISBIE HOUSE | RIALTO | P | 1916 | HIST.SURV. | 2376-0055-0000 | 04/21/97 | 7N1 | CB |
| 107530 | 36-017638 | 123 S RIVERSIDE AVE | RIALTO MATTRESS BARGAIN STORE | RIALTO | P | 1914 | HIST.SURV. | 2376-0082-0000 | 04/22/97 | 5S2 | A |
| 107531 | 36-017639 | 132 S RIVERSIDE AVE | | RIALTO | P | 1923 | HIST.SURV. | 2376-0083-0000 | 04/22/97 | 5S2 | A |
| 107533 | 36-017640 | 134 S RIVERSIDE AVE | DESIGNER PAINTS | RIALTO | P | 1928 | HIST.SURV. | 2376-0084-0000 | 04/22/97 | 6L | A |
| 107534 | 36-017641 | 138 S RIVERSIDE AVE | RIALTO COINS | RIALTO | P | 1895 | HIST.SURV. | 2376-0085-0000 | 04/22/97 | 7N1 | A |
| 107536 | 36-017642 | 142 S RIVERSIDE AVE | | RIALTO | P | 1929 | HIST.SURV. | 2376-0086-0000 | 04/22/97 | 6L | AC |
| 107537 | 36-017643 | 228 S RIVERSIDE AVE | | RIALTO | P | 1896 | HIST.SURV. | 2376-0087-0000 | 04/22/97 | 7N1 | A |
| 184655 | | 985 S RIVERSIDE AVE | | RIALTO | P | 1958 | PROJ.REVW. | HUD110816B | 08/22/11 | 6Y | |
| 139922 | | 1558 S RIVERSIDE AVE | | RIALTO | M | | HIST.RES. | DOE-36-03-0019-0000 | 05/15/03 | 6Y | |
| | | | | | | | PROJ.REVW. | FCC030501C | 05/15/03 | 6Y | |
| 185074 | | 230 S SYCAMORE AVE | | RIALTO | P | 1954 | PROJ.REVW. | HUD110831C | 09/14/11 | 6Y | |
| 107542 | 36-017644 | 311 S SYCAMORE AVE | VAN FRANK HOUSE | RIALTO | P | 1888 | HIST.SURV. | 2376-0091-0000 | 04/22/97 | 3S | ABC |
| 183210 | | 621 S WILLOW AVE | | RIALTO | P | 1961 | PROJ.REVW. | HUD110630H | 07/06/11 | 6Y | |
| 177646 | | 765 S WILLOW AVE | | RIALTO | M | 1955 | PROJ.REVW. | HUD091202K | 01/04/10 | 6Y | |
| 107539 | 36-017653 | 184 W 2ND ST | | RIALTO | P | 1885 | HIST.SURV. | 2376-0088-0000 | 04/22/97 | 5S2 | A |
| 107334 | 36-017645 | 462 W FOOTHILL BLVD | LAUTERBORN HOUSE | RIALTO | P | 1902 | HIST.SURV. | 2376-0023-0000 | 04/14/97 | 6L | C |
| 107335 | 36-017646 | 1516 W FOOTHILL BLVD | | RIALTO | P | 1928 | HIST.SURV. | 2376-0024-0000 | 04/14/97 | 5S2 | A |
| 107336 | 36-017647 | 1526 W FOOTHILL BLVD | KENTUCK U IN MOTEL | RIALTO | P | 1928 | HIST.SURV. | 2376-0025-0000 | 04/14/97 | 5S2 | A |
| 107337 | 36-017648 | 1536 W FOOTHILL BLVD | | RIALTO | P | 1928 | HIST.SURV. | 2376-0026-0000 | 04/14/97 | 5S2 | A |
| 107340 | 36-017649 | 1568 W FOOTHILL BLVD | | RIALTO | P | 1928 | HIST.SURV. | 2376-0027-0000 | 04/15/97 | 5S2 | C |
| 181514 | | 590 W MCKINLEY AVE | | RIALTO | P | 1956 | PROJ.REVW. | HUD110112A | 01/27/11 | 6Y | |
| 107349 | 36-017650 | 1510 W MERRILL AVE | | RIALTO | P | 1927 | HIST.SURV. | 2376-0033-0000 | 04/15/97 | 5S2 | AC |
| 181992 | | 615 W MORGAN ST | | RIALTO | P | 1955 | PROJ.REVW. | HUD110225V | 03/21/11 | 6Y | |
| 181513 | | 524 W RAMONA DR | | RIALTO | P | 1952 | PROJ.REVW. | HUD110112B | 01/27/11 | 6Y | |
| 181592 | | 542 W RAMONA DR | | RIALTO | P | 1952 | PROJ.REVW. | HUD110128E | 02/25/11 | 6Y | |
| 182582 | | 601 W RAMONA DR | | RIALTO | P | 1954 | PROJ.REVW. | HUD110601B | 06/03/11 | 6Y | |
| 107496 | 36-017651 | 520 W RANDALL AVE | | RIALTO | P | 1914 | HIST.SURV. | 2376-0058-0000 | 04/21/97 | 5S2 | C |
| 107494 | 36-017652 | 1284 W RANDALL AVE | | RIALTO | P | 1933 | HIST.SURV. | 2376-0057-0000 | 04/21/97 | 6L | C |
| 179000 | | 230 W ROSEWOOD ST | | RIALTO | P | 1953 | PROJ.REVW. | HUD091202L | 01/04/10 | 6Y | |
| 162237 | 36-020172 | STRAWBERRY LOOKOUT RD | STRAWBERRY PEAK TELECOMMUNICATIONS | RIM FOREST | P | 1954 | PROJ.REVW. | USFS050926A | 11/07/05 | 6Y | |
| 090436 | 36-017654 | SR 18 | DALEY TOLL ROAD MONUMENT | (VIC) RIM FOREST | S | 1870 | HIST.RES. | SHL-0579-0000 | 05/17/57 | 7L | |
| 091022 | 36-004194 | FREDALBA RD | BROOKINGS SAWMILL SITE | (VIC) RUNNING SPR | U | | HIST.RES. | SPHI-SBR-034 | 09/13/74 | 7L | |
| 090998 | 36-015014 | SR 18 | HUNSAKER FLATS--RUNNING SPRINGS LO | (VIC) RUNNING SPR | U | | HIST.RES. | SPHI-SBR-009 | 06/22/72 | 7L | |
| 128624 | | | FRANKLIN D. ROOSEVELT-CIVILIAN CON | SAN BERNARDINO | C | 1993 | HIST.RES. | NPS-97001632-0017 | 01/12/98 | 6X | |
| 128623 | | | WILL C. COLLETT PLAQUE | SAN BERNARDINO | C | 1964 | HIST.RES. | NPS-97001632-0015 | 01/12/98 | 6X | |
| 128622 | | | JEDEDIAH SMITH MEMORIAL PLAQUE | SAN BERNARDINO | C | 1951 | HIST.RES. | NPS-97001632-0014 | 01/12/98 | 6X | |
| 128625 | | | 'ON THE WINGS OF EAGLES' SCULPTURE | SAN BERNARDINO | C | 1983 | HIST.RES. | NPS-97001632-0018 | 01/12/98 | 6X | |
| 128626 | | | CRIME VICTIMS MEMORIAL | SAN BERNARDINO | C | | HIST.RES. | NPS-97001632-0019 | 01/12/98 | 6X | |

| PROPERTY-NUMBER | PRIMARY-# | STREET-ADDRESS | NAMES | CITY-NAME | OWN | YR-C | OHP-PROG. | PRG-REFERENCE-NUMBER | STAT-DAT | NRS | CRIT |
|-----------------|-----------|------------------|---|----------------|-----|------|------------|----------------------|----------|-----|------|
| 128620 | | | FOUNTAIN | SAN BERNARDINO | C | 1959 | HIST.RES. | NPS-97001632-0012 | 01/12/98 | 6X | |
| 128621 | | | PIONEER MOTHERS MEMORIAL SUNDIAL | SAN BERNARDINO | C | 1967 | HIST.RES. | NPS-97001632-0013 | 01/12/98 | 6X | |
| 128616 | | | CHARLES RICH AND AMASA LYMAN MEMOR | SAN BERNARDINO | C | 1932 | HIST.RES. | NPS-97001632-0008 | 01/12/98 | 1D | AC |
| | | | <i>NE CORNER of 3RD & ARROWHEAD</i> | | | | | | | | |
| 128608 | | | CENTRAL HEATING PLANT / CENTRAL PL | SAN BERNARDINO | C | 1940 | HIST.RES. | NPS-97001632-0003 | 01/12/98 | 1D | AC |
| 128612 | | | ALBERT GLENN KENDALL MEMORIAL FOUN | SAN BERNARDINO | C | 1929 | HIST.RES. | NPS-97001632-0006 | 01/12/98 | 1D | AC |
| 128619 | | | FOUNTAIN | SAN BERNARDINO | C | | HIST.RES. | NPS-97001632-0011 | 01/12/98 | 6X | |
| 128618 | | | 'T-WING' ADDITION / SAN BERNARDINO | SAN BERNARDINO | C | 1959 | HIST.RES. | NPS-97001632-0010 | 01/12/98 | 6X | |
| 128617 | | | STORAGE VAULTS | SAN BERNARDINO | C | 1939 | HIST.RES. | NPS-97001632-0009 | 01/12/98 | 6X | |
| 128613 | | | NATIVE DAUGHTERS OF THE GOLDEN WES | SAN BERNARDINO | C | 1930 | HIST.RES. | NPS-97001632-0007 | 01/12/98 | 1D | AC |
| 128610 | | | CARVED SANDSTONE FINIAL #1 FROM 18 | SAN BERNARDINO | C | 1893 | HIST.RES. | NPS-97001632-0004 | 01/12/98 | 1D | CA |
| 128611 | | | CARVED SANDSTONE FINIAL #2 FROM 18 | SAN BERNARDINO | C | 1893 | HIST.RES. | NPS-97001632-0005 | 01/12/98 | 1D | AC |
| 124667 | 36-019633 | | ATTWS COMMUNICATIONS FACILITIES SI | SAN BERNARDINO | P | | PROJ.REVW. | FCC000323B | 03/29/00 | 6Y | |
| 183329 | | | ANTIMONY GULCH MINING SHAFT | SAN BERNARDINO | F | | PROJ.REVW. | FERC101220A | 06/06/11 | 6Y | |
| 183328 | | | DESERT ANTIMONY MINE (HIGH DENSITY | SAN BERNARDINO | S | 1920 | PROJ.REVW. | FERC101220A | 06/06/11 | 6Y | |
| 174938 | | | SANTA FE DITCH | SAN BERNARDINO | M | 1918 | PROJ.REVW. | FHWA090209A | 03/05/09 | 6Y | |
| 174939 | | | VIADUCT BOULEVARD DITCH | SAN BERNARDINO | M | | PROJ.REVW. | FHWA090209A | 03/05/09 | 6Y | |
| 183330 | | | TRASH SCATTER | SAN BERNARDINO | F | 1920 | PROJ.REVW. | FERC101220A | 06/06/11 | 6Y | |
| 186514 | | | BUNGALOW NEIGHBORHOOD HISTORIC DIS | SAN BERNARDINO | P | 1898 | HIST.SURV. | 2401-0007-9999 | 09/30/98 | 7R | C |
| 068389 | 36-017655 | 0 | KRAMER | SAN BERNARDINO | U | | HIST.RES. | DOE-36-89-0009-0000 | 07/25/89 | 6Y | |
| | | | | | | | PROJ.REVW. | BLM890718A | 07/25/89 | 6Y | |
| 182937 | | 387 10TH ST | | SAN BERNARDINO | P | 1930 | PROJ.REVW. | HUD100709D | 07/26/10 | 6Y | |
| 124746 | 36-019679 | 168 13TH ST | PROPERTY ACQUISITION AND REHABILIT | SAN BERNARDINO | M | 1949 | PROJ.REVW. | HUD000605AY | 06/15/00 | 6Y | |
| 124721 | 36-019656 | 1015 13TH ST | PROPERTY ACQUISITION AND REHABILIT | SAN BERNARDINO | M | 1932 | PROJ.REVW. | HUD000605AC | 06/15/00 | 6Y | |
| 124720 | 36-019655 | 1050 13TH ST | PROPERTY ACQUISITION AND REHABILIT | SAN BERNARDINO | M | 1937 | PROJ.REVW. | HUD000605AD | 06/15/00 | 6Y | |
| 124733 | 36-019666 | 348 13TH ST W | PROPERTY ACQUISITION AND REHABILIT | SAN BERNARDINO | M | 1945 | PROJ.REVW. | HUD000605AM | 06/15/00 | 6Y | |
| 124731 | 36-019664 | 372 14TH ST W | PROPERTY ACQUISITION AND REHABILIT | SAN BERNARDINO | M | 1912 | PROJ.REVW. | HUD000605AK | 06/15/00 | 6Y | |
| 124747 | 36-019680 | 927 14TH ST W | PROPERTY ACQUISITION AND REHABILIT | SAN BERNARDINO | M | 1927 | PROJ.REVW. | HUD000605AZ | 06/15/00 | 6Y | |
| 124734 | 36-019667 | 932 14TH ST W | PROPERTY ACQUISITION AND REHABILIT | SAN BERNARDINO | M | 1930 | PROJ.REVW. | HUD000605AN | 06/15/00 | 6Y | |
| 169977 | | 108 16TH ST | | SAN BERNARDINO | P | 1952 | PROJ.REVW. | HUD080207D | 02/13/08 | 6Y | |
| 124732 | 36-019665 | 264 17TH ST W | PROPERTY ACQUISITION AND REHABILIT | SAN BERNARDINO | M | 1945 | PROJ.REVW. | HUD000605AL | 06/15/00 | 6Y | |
| 124717 | 36-019652 | 324 18TH ST W | PROPERTY ACQUISITION AND REHABILIT | SAN BERNARDINO | M | 1930 | PROJ.REVW. | HUD000605B | 06/15/00 | 6Y | |
| 181835 | | 656 20TH ST | | SAN BERNARDINO | P | 1916 | PROJ.REVW. | HUD110223B | 02/25/11 | 6Y | |
| 176749 | | 1573 20TH ST | | SAN BERNARDINO | P | 1947 | PROJ.REVW. | HUD090817F | 09/25/09 | 6Y | |
| 177544 | | 755 21ST ST | | SAN BERNARDINO | P | 1930 | PROJ.REVW. | HUD091030E | 11/19/09 | 6Y | |
| 173101 | | 1517 21ST ST | | SAN BERNARDINO | P | 1947 | PROJ.REVW. | HUD080916B | 09/19/08 | 6Y | |
| 169779 | | 771 24TH ST | | SAN BERNARDINO | P | 1938 | PROJ.REVW. | HUD071228A | 01/08/08 | 6Y | |
| 077339 | 36-017656 | 25TH ST | 25TH STREET HISTORIC DISTRICT | SAN BERNARDINO | D | 1920 | HIST.RES. | SPHI-SBR-119 | 08/21/92 | 7L | |
| | | | | | | | ST.PT.INT. | 36-0015 | 06/24/92 | 7L | |
| 165318 | | 976 2ND ST | | SAN BERNARDINO | P | 1920 | PROJ.REVW. | HUD070228D | 03/05/07 | 6Y | |
| 176748 | | 931 31ST ST | | SAN BERNARDINO | P | 1943 | PROJ.REVW. | HUD0909280 | 10/23/09 | 6Y | |
| | | | | | | | PROJ.REVW. | HUD090817G | 09/25/09 | 6Y | |
| 062744 | 36-017657 | 3RD ST | DAUGHTERS OF UTAH PIONEERS PLAQUE | SAN BERNARDINO | M | 1964 | HIST.RES. | NPS-97001632-0016 | 01/12/98 | 6X | |
| | | | | | | | HIST.SURV. | 2401-0003-0000 | | 7R | |
| 167850 | | 325 40TH ST | | SAN BERNARDINO | P | 1953 | PROJ.REVW. | HUD070904J | 09/17/07 | 6Y | |
| 091049 | 36-017659 | 4TH ST | MORMON SCHOOLS SITE | SAN BERNARDINO | D | 1854 | HIST.RES. | SPHI-SBR-062 | 08/07/75 | 7L | |
| 091006 | 36-017658 | 4TH ST | BELLA UNION HOTEL SITE | SAN BERNARDINO | P | 1857 | HIST.RES. | SPHI-SBR-015 | 01/31/73 | 7L | |
| 091040 | 36-017660 | 4TH ST | JEDEDIAH SMITH MONUMENT | SAN BERNARDINO | U | | HIST.RES. | SPHI-SBR-051 | 08/07/75 | 7L | |
| 090995 | 36-017661 | 418 E 234 4TH ST | ATWOOD ADOBE SITE | SAN BERNARDINO | U | | HIST.RES. | SPHI-SBR-005 | 04/25/72 | 7L | |
| 091053 | 36-017662 | 120 E 5TH ST | CONFEDERATE ATTACK MARKER SITE | SAN BERNARDINO | U | | HIST.RES. | SPHI-SBR-067 | 08/07/75 | 7L | |
| 091013 | 36-017664 | 7TH ST | PIONEER CEMETERY | SAN BERNARDINO | M | 1851 | HIST.RES. | SPHI-SBR-024 | 01/31/73 | 7L | |
| 091077 | 36-017665 | 8TH ST | STURGES AUDITORIUM | SAN BERNARDINO | U | 1927 | HIST.RES. | SPHI-SBR-100 | 01/14/83 | 7L | |
| 091030 | 36-017666 | 8TH ST | HOME OF ETERNITY CEMETERY OF CONGR | SAN BERNARDINO | P | | HIST.RES. | SPHI-SBR-044 | 03/20/75 | 7L | |
| 169036 | | 359 8TH ST | | SAN BERNARDINO | P | 1920 | PROJ.REVW. | HUD071115C | 11/21/07 | 6Y | |
| 124745 | 36-019678 | 1369 9TH ST W | PROPERTY ACQUISITION AND REHABILIT | SAN BERNARDINO | M | 1934 | PROJ.REVW. | HUD000605AX | 06/15/00 | 6Y | |
| 188043 | | 3048 ACACIA AVE | | SAN BERNARDINO | P | 1954 | PROJ.REVW. | DOE120224H | 03/06/12 | 6Y | |

DIPTON VIC

| OFFICE OF HISTORIC PRESERVATION * * * Directory of Properties in the Historic Property Data File for SAN BERNARDINO County. | | | | | | | | | | Page 119 | 01-03-13 | | |
|---|-----------|----------------------|------------------------------------|----------------|-----|------|------------|----------------------|----------|----------|----------|--|--|
| PROPERTY-NUMBER | PRIMARY-# | STREET ADDRESS | NAMES | CITY NAME | OWN | YR-C | OHP-PROG. | PRG-REFERENCE-NUMBER | STAT-DAT | NRS | CRIT | | |
| 112533 | 36-017667 | 402 ALDER ST | | SAN BERNARDINO | P | 1942 | HIST.RES. | DOE-36-97-0004-0000 | 10/27/97 | 6Y | | | |
| | | | | | | | PROJ.REVW. | HUD970902AS | 10/27/97 | 6Y | | | |
| 162863 | | 1242 ALEXANDER AVE | | SAN BERNARDINO | P | 1949 | PROJ.REVW. | HUD060815B | 08/16/06 | 6Y | | | |
| 188053 | | 1389 ALTO CT | | SAN BERNARDINO | P | 1955 | PROJ.REVW. | DOE120308A | 03/12/12 | 6Y | | | |
| 097617 | 36-017668 | 1176 AMOS AVE | | SAN BERNARDINO | P | 1938 | HIST.RES. | DOE-36-95-0003-0000 | 10/17/95 | 6Y | | | |
| | | | | | | | PROJ.REVW. | FHWA950905A | 10/17/95 | 6Y | | | |
| 188046 | | 1494 ARIZONA AVE | | SAN BERNARDINO | P | 1954 | PROJ.REVW. | DOE120224D | 03/06/12 | 6Y | | | |
| 089944 | 36-017670 | ARROWHEAD AVE | MORMON STOCKADE SITE | SAN BERNARDINO | M | 1851 | HIST.RES. | SHL-0044-0000 | 08/01/32 | 7L | | | |
| 091052 | 36-017669 | ARROWHEAD AVE | PIONEER MONUMENT | SAN BERNARDINO | U | 1965 | HIST.RES. | SPHI-SBR-066 | 08/07/75 | 7L | | | |
| 177542 | | 1737 ARROWHEAD AVE | | SAN BERNARDINO | P | 1953 | PROJ.REVW. | HUD091030F | 11/19/09 | 6Y | | | |
| 182106 | | 2812 ARROWHEAD AVE | | SAN BERNARDINO | P | 1934 | PROJ.REVW. | HUD110309I | 03/16/11 | 6Y | | | |
| 124749 | 36-019682 | 1707 ARROWHEAD AVE N | PROPERTY ACQUISITION AND REHABILIT | SAN BERNARDINO | M | 1926 | PROJ.REVW. | HUD000605BB | 06/15/00 | 6Y | | | |
| 190460 | | 131 AVERY ST | | SAN BERNARDINO | P | 1954 | PROJ.REVW. | DOE120807D | 08/08/12 | 6Y | | | |
| 128186 | | 1520 BASELINE AVE | | SAN BERNARDINO | P | 1940 | HIST.RES. | DOE-36-01-0001-0000 | 04/30/01 | 6Y | | | |
| | | | | | | | PROJ.REVW. | FCC010326F | 04/30/01 | 6Y | | | |
| 188770 | | 1594 BELLE ST | | SAN BERNARDINO | P | 1946 | PROJ.REVW. | HUD120507E | 05/30/12 | | | | |
| | | | | | | | PROJ.REVW. | HUD120507E | 05/30/12 | | | | |
| 182958 | | 1912 BELLE ST | | SAN BERNARDINO | P | 1926 | PROJ.REVW. | HUD110621B | 06/29/11 | 6Y | | | |
| 190457 | | 2815 BELLE ST | | SAN BERNARDINO | P | 1947 | PROJ.REVW. | DOE120807B | 08/08/12 | 6Y | | | |
| 124753 | 36-019686 | 1140 BELLEVIEW ST | PROPERTY ACQUISITION AND REHABILIT | SAN BERNARDINO | M | 1910 | PROJ.REVW. | HUD000605BF | 06/15/00 | 6Y | | | |
| 182675 | | 1056 BENEDICT RD | 1056 (24804) | SAN BERNARDINO | P | 1945 | PROJ.REVW. | HUD110502L | 05/06/11 | 6Y | | | |
| 124718 | 36-019653 | 7524 BONNIE ST | PROPERTY ACQUISITION AND REHABILIT | SAN BERNARDINO | M | 1937 | PROJ.REVW. | HUD000605AA | 06/15/00 | 6Y | | | |
| 186166 | | 2277 BROADWAY AVE | | SAN BERNARDINO | P | 1953 | PROJ.REVW. | HUD110502M | 05/06/11 | 6Y | | | |
| 188047 | | 807 BUNKER HILL DR | | SAN BERNARDINO | P | 1947 | PROJ.REVW. | DOE120224C | 03/06/12 | 6Y | | | |
| 155322 | | CAJON BLVD | ROUTE 66 /CAJON PASS /CAJON BOULEV | SAN BERNARDINO | M | 1926 | NAT.REG. | 36-0089 | 09/06/05 | 7J | | | |
| 124770 | 36-019692 | 1659 CAJON BLVD | REVIEW OF PBW FACILITY CM 240-11, | SAN BERNARDINO | P | | PROJ.REVW. | FCC000530K | 06/15/00 | 6Y | | | |
| 077448 | 36-017671 | 2600 CAJON BLVD | ETHYL CORPORATION | SAN BERNARDINO | P | | HIST.RES. | DOE-36-92-0001-0000 | 08/12/92 | 2S2 | C | | |
| | | | | | | | PROJ.REVW. | FHWA920619A | 08/12/92 | 2S2 | C | | |
| 175037 | | 831 CAMPUS WY | | SAN BERNARDINO | P | | PROJ.REVW. | HUD090225D | 03/18/09 | 6Y | | | |
| 103630 | 36-017674 | CENTRAL AVE | PATTON STATE HOSPITAL/M BUILDING/ | SAN BERNARDINO | S | 1913 | HIST.RES. | DOE-36-96-0001-0009 | 08/29/96 | 2D2 | AC | | |
| | | | | | | | PROJ.REVW. | HUD960423X | 08/29/96 | 2D2 | AC | | |
| 103627 | 36-017672 | CENTRAL AVE | PATTON STATE HOSPITAL / GROUP 2 RE | SAN BERNARDINO | S | 1930 | HIST.RES. | DOE-36-96-0001-0006 | 08/29/96 | 2D2 | AC | | |
| | | | | | | | PROJ.REVW. | HUD960423X | 08/29/96 | 2D2 | AC | | |
| 103625 | 36-017673 | CENTRAL AVE | PATTON STATE HOSPITAL / GROUP 1 RE | SAN BERNARDINO | S | 1930 | HIST.RES. | DOE-36-96-0001-0005 | 08/29/96 | 2D2 | AC | | |
| | | | | | | | PROJ.REVW. | HUD960423X | 08/29/96 | 2D2 | AC | | |
| 103628 | 36-017676 | CENTRAL AVE | PATTON STATE HOSPITAL / GROUP 3 RE | SAN BERNARDINO | S | 1930 | HIST.RES. | DOE-36-96-0001-0007 | 08/29/96 | 2D2 | AC | | |
| | | | | | | | PROJ.REVW. | HUD960423X | 08/29/96 | 2D2 | AC | | |
| 103629 | 36-017677 | CENTRAL AVE | PATTON STATE HOSPITAL/R BUILDING/C | SAN BERNARDINO | S | 1933 | HIST.RES. | DOE-36-96-0001-0008 | 08/29/96 | 2D2 | AC | | |
| | | | | | | | PROJ.REVW. | HUD960423X | 08/29/96 | 2D2 | AC | | |
| 118836 | 36-018788 | CENTRAL AVE | PATTON STATE HOSPITAL/O BUILDING | SAN BERNARDINO | S | 1916 | HIST.RES. | DOE-36-96-0001-0040 | 08/29/96 | 2D2 | AC | | |
| | | | | | | | PROJ.REVW. | HUD960423X | 08/29/96 | 2D2 | AC | | |
| 103943 | 36-017685 | CIRCLE DR | PATTON STATE HOSPITAL / RESIDENCE | SAN BERNARDINO | S | 1931 | HIST.RES. | DOE-36-96-0001-0029 | 08/29/96 | 2D2 | AC | | |
| | | | | | | | PROJ.REVW. | HUD960423X | 08/29/96 | 2D2 | AC | | |
| 103938 | 36-017678 | CIRCLE DR | PATTON STATE HOSPITAL / RESIDENCE | SAN BERNARDINO | S | 1912 | HIST.RES. | DOE-36-96-0001-0028 | 08/29/96 | 2D2 | AC | | |
| | | | | | | | PROJ.REVW. | HUD960423X | 08/29/96 | 2D2 | AC | | |
| 103632 | 36-017683 | CIRCLE DR | PATTON STATE HOSPITAL/A-B BUILDING | SAN BERNARDINO | S | 1926 | HIST.RES. | DOE-36-96-0001-0011 | 08/29/96 | 2D2 | AC | | |
| | | | | | | | PROJ.REVW. | HUD960423X | 08/29/96 | 2D2 | AC | | |
| 103633 | 36-017682 | CIRCLE DR | PATTON STATE HOSPITAL/RESIDENCE 1 | SAN BERNARDINO | S | 1915 | HIST.RES. | DOE-36-96-0001-0012 | 08/29/96 | 2D2 | AC | | |
| | | | | | | | PROJ.REVW. | HUD960423X | 08/29/96 | 2D2 | AC | | |
| 103886 | 36-017681 | CIRCLE DR | PATTON STATE HOSPITAL/E BUILDING | SAN BERNARDINO | S | 1939 | HIST.RES. | DOE-36-96-0001-0020 | 08/29/96 | 2D2 | AC | | |
| | | | | | | | PROJ.REVW. | HUD960423X | 08/29/96 | 2D2 | AC | | |
| 103637 | 36-017695 | CIRCLE DR | PATTON STATE HOSPITAL / STAFF DEVE | SAN BERNARDINO | S | 1913 | HIST.RES. | DOE-36-96-0001-0016 | 08/29/96 | 2D2 | AC | | |
| | | | | | | | PROJ.REVW. | HUD960423X | 08/29/96 | 2D2 | AC | | |

| OFFICE OF HISTORIC PRESERVATION * * * Directory of Properties in the Historic Property Data File for SAN BERNARDINO County. | | | | | | | | | | Page 120 | 01-03-13 | | |
|---|-----------|-------------------|------------------------------------|----------------|-----|------|------------|----------------------|----------|----------|----------|--|--|
| PROPERTY-NUMBER | PRIMARY-# | STREET ADDRESS | NAMES | CITY NAME | OWN | YR-C | OHP-PROG. | PRG-REFERENCE-NUMBER | STAT-DAT | NRS | CRIT | | |
| 103635 | 36-017686 | CIRCLE DR | PATTON STATE HOSPITAL / STAFF DEVE | SAN BERNARDINO | S | 1913 | HIST.RES. | DOE-36-96-0001-0014 | 08/29/96 | 2D2 | AC | | |
| | | | | | | | PROJ.REVW. | HUD960423X | 08/29/96 | 2D2 | AC | | |
| 103634 | 36-017680 | CIRCLE DR | PATTON STATE HOSPITAL/RESIDENCE 2 | SAN BERNARDINO | S | 1900 | HIST.RES. | DOE-36-96-0001-0013 | 08/29/96 | 2D2 | AC | | |
| | | | | | | | PROJ.REVW. | HUD960423X | 08/29/96 | 2D2 | AC | | |
| 103877 | 36-017684 | CIRCLE DR | PATTON STATE HOSPITAL/YOUTH CENTER | SAN BERNARDINO | S | 1913 | HIST.RES. | DOE-36-96-0001-0018 | 08/29/96 | 2D2 | AC | | |
| | | | | | | | PROJ.REVW. | HUD9604234 | 08/29/96 | 2D2 | AC | | |
| 103882 | 36-017679 | CIRCLE DR | PATTON STATE HOSPITAL/STUDENT EDUC | SAN BERNARDINO | S | 1913 | HIST.RES. | DOE-36-96-0001-0019 | 08/29/96 | 2D2 | AC | | |
| | | | | | | | PROJ.REVW. | HUD960423X | 08/29/96 | 2D2 | AC | | |
| 118834 | 36-018786 | CIRCLE DR | PATTON STATE HOSPITAL/AREA OFFICE | SAN BERNARDINO | S | 1926 | HIST.RES. | DOE-36-96-0001-0038 | 08/29/96 | 2D2 | AC | | |
| | | | | | | | PROJ.REVW. | HUD960423X | 08/29/96 | 2D2 | AC | | |
| 118830 | 36-018782 | CIRCLE DR | PATTON STATE HOSPITAL/H BUILDING | SAN BERNARDINO | S | 1925 | HIST.RES. | DOE-36-96-0001-0034 | 08/29/96 | 2D2 | AC | | |
| | | | | | | | PROJ.REVW. | HUD960423X | 08/29/96 | 2D2 | AC | | |
| 118835 | 36-018787 | CIRCLE DR | PATTON STATE HOSPITAL / VOLUNTEER | SAN BERNARDINO | S | 1916 | HIST.RES. | DOE-36-96-0001-0039 | 08/29/96 | 2D2 | AC | | |
| | | | | | | | PROJ.REVW. | HUD960423X | 08/29/96 | 2D2 | AC | | |
| 186643 | | 7037 CONEJO DR | | SAN BERNARDINO | P | 1943 | PROJ.REVW. | HUD111206A | 12/19/11 | 6Y | | | |
| 111177 | 36-017687 | 864 CONGRESS ST | | SAN BERNARDINO | P | 1951 | HIST.RES. | DOE-36-92-0175-0000 | 08/12/92 | 6Y | | | |
| | | | | | | | PROJ.REVW. | FHWA920619A | 08/12/92 | 6Y | | | |
| 111179 | 36-017688 | 865 CONGRESS ST | | SAN BERNARDINO | P | 1922 | HIST.RES. | DOE-36-92-0176-0000 | 08/12/92 | 6Y | | | |
| | | | | | | | PROJ.REVW. | FHWA920619A | 08/12/92 | 6Y | | | |
| 111036 | 36-017689 | 873 CONGRESS ST | | SAN BERNARDINO | P | 1928 | HIST.RES. | DOE-36-92-0109-0000 | 08/12/92 | 6Y | | | |
| | | | | | | | PROJ.REVW. | FHWA920619A | 08/12/92 | 6Y | | | |
| 111035 | 36-017690 | 880 CONGRESS ST | | SAN BERNARDINO | P | 1920 | HIST.RES. | DOE-36-92-0108-0000 | 08/12/92 | 6Y | | | |
| | | | | | | | PROJ.REVW. | FHWA920619A | 08/12/92 | 6Y | | | |
| 095374 | 36-017691 | 1024 CONGRESS ST | | SAN BERNARDINO | P | 1940 | PROJ.REVW. | HUD950130V | 03/30/95 | 6Y | | | |
| 103932 | 36-017692 | COTTAGE LANE | PATTON STATE HOSPITAL/W BUILDING | SAN BERNARDINO | S | 1924 | HIST.RES. | DOE-36-96-0001-0026 | 08/29/96 | 2D2 | AC | | |
| | | | | | | | PROJ.REVW. | HUD960423X | 08/29/96 | 2D2 | AC | | |
| 186176 | | 642 COURTLAND DR | | SAN BERNARDINO | P | 1941 | PROJ.REVW. | HUD100709A | 07/26/10 | 6Y | | | |
| 178684 | | 3123 CRESCENT AVE | | SAN BERNARDINO | P | 1942 | PROJ.REVW. | HUD100317B | 04/12/10 | 6Y | | | |
| 091047 | 36-017693 | D ST | FRED T. PERRIS HOUSE SITE | SAN BERNARDINO | U | | HIST.RES. | SPHI-SBR-060 | 08/07/75 | 7L | | | |
| 103303 | 36-017694 | DATE ST | LANDSCAPE BUILDING | SAN BERNARDINO | S | 1934 | HIST.RES. | DOE-36-96-0001-0001 | 08/29/96 | 2D2 | AC | | |
| | | | | | | | PROJ.REVW. | HUD960423X | 08/29/96 | 2D2 | AC | | |
| 188041 | | 3878 DEL REY DR | | SAN BERNARDINO | P | 1957 | PROJ.REVW. | DOE120302A | 03/06/12 | 6Y | | | |
| 188191 | | 3911 DON DIEGO ST | | SAN BERNARDINO | P | 1958 | PROJ.REVW. | DOE120416B | 04/19/12 | 6Y | | | |
| 177714 | | 187 E 10TH ST | | SAN BERNARDINO | P | 1922 | PROJ.REVW. | HUD091102A | 11/19/09 | 6Y | | | |
| 187004 | | 207 E 10TH ST | | SAN BERNARDINO | P | | PROJ.REVW. | HUD111216D | 12/21/11 | 6Y | | | |
| 095832 | 36-017696 | 172 E 11TH ST | | SAN BERNARDINO | P | 1945 | PROJ.REVW. | HUD950316Q | 05/10/95 | 6Y | | | |
| 163452 | | 254 E 11TH ST | | SAN BERNARDINO | P | 1950 | PROJ.REVW. | HUD060925D | 09/26/06 | 6Y | | | |
| 188884 | | 277 E 11TH ST | | SAN BERNARDINO | P | 1954 | PROJ.REVW. | HUD120531E | 06/06/12 | 6Y | | | |
| 184712 | | 237 E 15TH ST | | SAN BERNARDINO | P | 1947 | PROJ.REVW. | HUD101021G | 11/03/10 | 6Y | | | |
| 176947 | | 246 E 16TH ST | | SAN BERNARDINO | P | 1948 | PROJ.REVW. | HUD091013J | 10/23/09 | 6Y | | | |
| 181496 | | 2060 E 18TH ST | | SAN BERNARDINO | P | | PROJ.REVW. | HUD110131N | 02/07/11 | 6Y | | | |
| 179010 | | 2104 E 18TH ST | | SAN BERNARDINO | P | 1960 | PROJ.REVW. | HUD100304D | 03/25/10 | 6Y | | | |
| 096320 | 36-017697 | 149 E 19TH ST | | SAN BERNARDINO | P | 1930 | PROJ.REVW. | HUD950518D | 06/21/95 | 6Y | | | |
| 176945 | | 202 E 19TH ST | | SAN BERNARDINO | P | 1947 | PROJ.REVW. | HUD091013N | 10/23/09 | 6Y | | | |
| 185057 | | 253 E 19TH ST | | SAN BERNARDINO | P | 1932 | PROJ.REVW. | HUD100920Q | 10/04/10 | 6Y | | | |
| 188045 | | 1161 E 23RD ST | | SAN BERNARDINO | P | 1954 | PROJ.REVW. | DOE120224F | 03/06/12 | 6Y | | | |
| 190400 | | 1177 E 27TH ST | | SAN BERNARDINO | P | 1954 | PROJ.REVW. | DOE120807C | 08/08/12 | 6Y | | | |
| 154814 | | 266 E 3RD ST | SAN BERNARDINO ARMORY | SAN BERNARDINO | S | 1950 | PROJ.REVW. | USA030317K | 03/27/03 | 6Y | | | |
| 181864 | | 292 E 42ND ST | | SAN BERNARDINO | P | 1953 | PROJ.REVW. | HUD110224E | 02/28/11 | 6Y | | | |
| 190456 | | 292 E 42ST ST | | SAN BERNARDINO | P | 1953 | PROJ.REVW. | DOE120807A | 08/09/12 | 6Y | | | |
| 188189 | | 259 E 43RD ST | | SAN BERNARDINO | P | 1952 | PROJ.REVW. | DOE120416C | 04/19/12 | 6Y | | | |
| 190461 | | 182 E 44TH ST | GREEN HOME MAKEOVER PROGRAM | SAN BERNARDINO | P | 1926 | PROJ.REVW. | DOE120807E | 08/08/12 | 6Y | | | |
| 188034 | | E 51ST ST | | SAN BERNARDINO | P | 1960 | PROJ.REVW. | DOE120323A | 03/27/12 | 6Y | | | |

| OFFICE OF HISTORIC PRESERVATION * * * Directory of Properties in the Historic Property Data File for SAN BERNARDINO County. | | | | | | | | | | Page 121 | 01-03-13 | | |
|---|-----------|---------------------|------------------------------------|----------------|-----|------|------------|----------------------|----------|----------|----------|--|--|
| PROPERTY-NUMBER | PRIMARY-# | STREET ADDRESS | NAMES | CITY NAME | OWN | YR-C | OHP-PROG | PRG-REFERENCE-NUMBER | STAT-DAT | NRS | CRIT | | |
| 062742 | 36-017663 | 120 E 5TH ST | MARTIN ADOBE | SAN BERNARDINO | S | 1860 | HIST.SURV. | 2401-0001-0000 | | | 3S | | |
| 091087 | 36-017663 | 120 E 5TH ST | MARTIN ADOBE SITE | SAN BERNARDINO | S | 1857 | HIST.RES. | SPHI-SBR-111 | 07/01/87 | 7L | | | |
| 137749 | | 25502 E 5TH ST | | SAN BERNARDINO | P | 1943 | HIST.RES. | DOE-36-03-0004-0000 | 02/11/03 | 6Y | | | |
| | | | | | | | PROJ.REVW. | HUD030206C | 02/11/03 | 6Y | | | |
| 133076 | | 155 E BASELINE ST | | SAN BERNARDINO | P | 1912 | HIST.RES. | DOE-36-00-0555-0000 | 08/07/00 | 6Y | | | |
| | | | | | | | PROJ.REVW. | HUD000703V | 08/07/00 | 6Y | | | |
| 136399 | | 220 E BASELINE ST | NATIONAL LIFE AND ACCIDENT INSURAN | SAN BERNARDINO | P | 1950 | HIST.RES. | DOE-36-02-0033-0000 | 11/18/02 | 6Y | | | |
| | | | | | | | PROJ.REVW. | FCC021015B | 11/18/02 | 6Y | | | |
| 182514 | | 130 E COURT ST | | SAN BERNARDINO | P | 1950 | PROJ.REVW. | HUD110518F | 05/23/11 | 6Y | | | |
| 185575 | | 1235 E DATE ST | | SAN BERNARDINO | P | 1924 | PROJ.REVW. | HUD100525D | 06/22/10 | 6Y | | | |
| 182513 | | 370 E EVANS ST | | SAN BERNARDINO | P | 1953 | PROJ.REVW. | HUD110518G | 05/23/11 | 6Y | | | |
| 103302 | 36-017699 | 3102 E HIGHLAND AVE | PATTON STATE HOSPITAL HISTORIC DIS | SAN BERNARDINO | S | 1900 | HIST.RES. | DOE-36-96-0001-9999 | 08/29/96 | 2S2 | AC | | |
| | | | | | | | PROJ.REVW. | HUD960423X | 08/29/96 | 2S2 | AC | | |
| 095628 | 36-017700 | 245 E OLIVE ST | | SAN BERNARDINO | P | 1942 | PROJ.REVW. | HUD100527H | 06/25/10 | 6Y | | | |
| | | | | | | | PROJ.REVW. | HUD950301H | 04/17/95 | 6Y | | | |
| 186594 | | 246 E OLIVE ST | | SAN BERNARDINO | P | | PROJ.REVW. | HUD100527H | 06/25/10 | 6Y | | | |
| 186595 | | 247 E OLIVE ST | | SAN BERNARDINO | P | | PROJ.REVW. | HUD100527H | 06/25/10 | 6Y | | | |
| 183021 | | 612 E RALSTON AVE | | SAN BERNARDINO | P | 1955 | PROJ.REVW. | HUD100706B | 07/26/10 | 6Y | | | |
| 188042 | | 126 E RIALTO AVE | | SAN BERNARDINO | P | 1923 | PROJ.REVW. | DOE120224I | 03/06/12 | 6Y | | | |
| 095955 | 36-017701 | 256 E RIALTO AVE | | SAN BERNARDINO | P | 1919 | PROJ.REVW. | HUD950330A | 05/26/95 | 6Y | | | |
| 150315 | | 256 E RIALTO AVE | RESIDENCE | SAN BERNARDINO | P | 1917 | HIST.RES. | DOE-34-04-0009-0000 | 12/17/04 | 6Y | | | |
| | | | | | | | PROJ.REVW. | HUD041117F | 12/17/04 | 6Y | | | |
| 091823 | 36-017702 | E ST | CENTER OF SAN BERNARDINO, 1853 | SAN BERNARDINO | U | 1851 | HIST.RES. | SPHI-SBR-016 | 01/31/73 | 7L | | | |
| 091059 | 36-017703 | E ST | OLD PIONEER CATHOLIC CEMETERY | SAN BERNARDINO | P | | HIST.RES. | SPHI-SBR-074 | 12/22/75 | 7L | | | |
| 102810 | 36-017704 | 209 E TEMPLE ST | | SAN BERNARDINO | P | 1930 | PROJ.REVW. | HUD960627B | 07/29/96 | 6Y | | | |
| 154972 | | 1651 ECHO DR | | SAN BERNARDINO | P | 1939 | PROJ.REVW. | HUD050725P | 08/10/05 | 6Y | | | |
| 190464 | | 3765 EL CAMINO DR | GREEN HOME MAKEOVER PROGRAM | SAN BERNARDINO | P | 1949 | PROJ.REVW. | DOE120807H | 08/08/12 | 6Y | | | |
| 155817 | | 3980 ELECTRIC AVE | | SAN BERNARDINO | P | 1924 | PROJ.REVW. | HUD050928B | 10/05/05 | 6Y | | | |
| 167937 | | 3986 ELECTRIC AVE | | SAN BERNARDINO | P | 1926 | PROJ.REVW. | HUD070910D | 09/12/07 | 6Y | | | |
| 154596 | | 7199 ELM AVE | | SAN BERNARDINO | P | 1955 | PROJ.REVW. | HUD050615N | 06/24/05 | 6Y | | | |
| 169714 | | 7487 ELM ST | | SAN BERNARDINO | P | 1956 | PROJ.REVW. | HUD071213G | 12/18/07 | 6Y | | | |
| 168012 | | 6930 ELMWOOD RD | | SAN BERNARDINO | P | 1940 | PROJ.REVW. | HUD070925A | 10/01/07 | 6Y | | | |
| 180301 | | 7114 ELMWOOD RD | | SAN BERNARDINO | P | 1940 | PROJ.REVW. | HUD101027G | | 6Y | | | |
| 185229 | | 550 EVANS ST | | SAN BERNARDINO | P | 1949 | PROJ.REVW. | HUD100607M | 06/28/10 | 6Y | | | |
| 111184 | 36-017705 | 931 EVANS ST | | SAN BERNARDINO | P | 1954 | HIST.RES. | DOE-36-92-0181-0000 | 08/12/92 | 6Y | | | |
| | | | | | | | PROJ.REVW. | FHWA920619A | 08/12/92 | 6Y | | | |
| 163354 | | 1508 F ST | | SAN BERNARDINO | P | 1948 | PROJ.REVW. | HUD061019H | 10/19/06 | 6Y | | | |
| 129084 | | 2743 FAIRFAX DR | | SAN BERNARDINO | P | 1950 | HIST.RES. | DOE-36-01-0006-0000 | 11/02/01 | 6Y | | | |
| | | | | | | | PROJ.REVW. | HUD011003F | 11/02/01 | 6Y | | | |
| 174049 | | 530 FAIRMONT DR | | SAN BERNARDINO | P | 1949 | PROJ.REVW. | HUD081106C | 12/08/08 | 6Y | | | |
| 162781 | | 630 G ST | | SAN BERNARDINO | P | 1914 | PROJ.REVW. | HUD060530T | 07/18/06 | 6Y | | | |
| 106535 | 36-013774 | 3855 GENAVIEVE ST | SAN BERNARDINO RANGER UNIT HEADQUA | SAN BERNARDINO | S | 1980 | ST.AG.5024 | ST.AG.-3540-0238 | 01/29/97 | 4CM | AD | | |
| 106499 | 36-013774 | 3865 GENAVIEVE ST | SAN BERNARDINO RANGER UNIT HEADQUA | SAN BERNARDINO | P | 1980 | ST.AG.5024 | ST.AG.-3540-0237 | 01/27/97 | 4CM | AD | | |
| 106537 | 36-013774 | 3870 GENAVIEVE ST | SAN BERNARDINO RANGER UNIT HEADQUA | SAN BERNARDINO | S | 1980 | ST.AG.5024 | ST.AG.-3540-0240 | 01/29/97 | 4CM | AD | | |
| 106536 | 36-017709 | 3875 GENAVIEVE ST | SAN BERNARDINO RANGER UNIT HEADQUA | SAN BERNARDINO | S | 1980 | ST.AG.5024 | ST.AG.-3540-0239 | 01/29/97 | 4CM | AD | | |
| 124736 | 36-013774 | 1749 GENEVIEVE | PROPERTY ACQUISITION AND REHABILIT | SAN BERNARDINO | M | 1945 | PROJ.REVW. | HUD000605AP | 06/15/00 | 6Y | | | |
| 124735 | 36-019668 | 1523 GENEVIEVE ST | PROPERTY ACQUISITION AND REHABILIT | SAN BERNARDINO | M | 1945 | PROJ.REVW. | HUD000605AO | 06/15/00 | 6Y | | | |
| 144853 | | 1574 GENEVIEVE ST | | SAN BERNARDINO | P | 1948 | HIST.RES. | DOE-36-03-0039-0000 | 11/20/03 | 6Y | | | |
| | | | | | | | PROJ.REVW. | HUD031020B | 11/20/03 | 6Y | | | |
| 188040 | | 1686 GENEVIEVE ST | | SAN BERNARDINO | P | 1924 | PROJ.REVW. | DOE120224J | 03/06/12 | 6Y | | | |
| 175116 | | 2095 GENEVIEVE ST | | SAN BERNARDINO | P | 1936 | PROJ.REVW. | HUD090326F | 04/10/09 | 6Y | | | |
| 178505 | | 2096 GENEVIEVE ST | | SAN BERNARDINO | P | 1926 | PROJ.REVW. | HUD100119j | 01/27/10 | 6Y | | | |
| 185041 | | 2156 GENEVIEVE ST | | SAN BERNARDINO | P | 1924 | PROJ.REVW. | HUD101109A | 12/02/10 | 6Y | | | |
| 188038 | | 3083 GENEVIEVE ST | GREEN HOME MAKEOVER PROGRAM | SAN BERNARDINO | P | 1947 | PROJ.REVW. | DOE120302C | 03/06/12 | 6Y | | | |
| 179033 | | 3287 GENEVIEVE ST | | SAN BERNARDINO | P | 1950 | PROJ.REVW. | HUD100330C | 04/21/10 | 6Y | | | |
| 173034 | | 6931 GLASGOW AVE | | SAN BERNARDINO | P | 1938 | PROJ.REVW. | HUD080718P | 08/11/08 | 6Y | | | |

| OFFICE OF HISTORIC PRESERVATION * * * Directory of Properties in the Historic Property Data File for SAN BERNARDINO County. | | | Page 122 | 01-03-13 | | | | | | | |
|---|-----------|-------------------------|------------------------------------|----------------|-----|------|-------------|----------------------|----------|-----|------|
| PROPERTY-NUMBER | PRIMARY-# | STREET ADDRESS | NAMES | CITY NAME | OWN | YR-C | OHP-PROG | PRG-REFERENCE-NUMBER | STAT-DAT | NRS | CRIT |
| 186857 | | 2169 GLEN HELEN PARKWAY | | SAN BERNARDINO | P | 1960 | PROJ. REVW. | FHWA111129A | 12/22/11 | 6Y | |
| 111224 | 36-017710 | 867 HAZEL AVE | | SAN BERNARDINO | P | 1950 | HIST. RES. | DOE-36-92-0209-0000 | 08/12/92 | 6Y | |
| | | | | | | | PROJ. REVW. | FHWA920619A | 08/12/92 | 6Y | |
| 111225 | 36-017711 | 868 HAZEL AVE | | SAN BERNARDINO | P | 1936 | HIST. RES. | DOE-36-92-0210-0000 | 08/12/92 | 6Y | |
| | | | | | | | PROJ. REVW. | FHWA920619A | 08/12/92 | 6Y | |
| 111039 | 36-017712 | 878 HAZEL AVE | | SAN BERNARDINO | P | 1902 | HIST. RES. | DOE-36-92-0112-0000 | 08/12/92 | 6Y | |
| | | | | | | | PROJ. REVW. | FHWA920619A | 08/12/92 | 6Y | |
| 111226 | 36-017713 | 1085 HIGHLAND AVE | STATER BROS. SUPERMARKET | SAN BERNARDINO | P | 1955 | HIST. RES. | DOE-36-92-0211-0000 | 08/12/92 | 6Y | |
| | | | | | | | PROJ. REVW. | FHWA920619A | 08/12/92 | 6Y | |
| 111020 | 36-017714 | 1148 HIGHLAND AVE | | SAN BERNARDINO | P | 1938 | HIST. RES. | DOE-36-92-0094-0000 | 08/12/92 | 6Y | |
| | | | | | | | PROJ. REVW. | FHWA920619A | 08/12/92 | 6Y | |
| 111227 | 36-017715 | 1155 HIGHLAND AVE | | SAN BERNARDINO | P | 1948 | HIST. RES. | DOE-36-92-0212-0000 | 08/12/92 | 6Y | |
| | | | | | | | PROJ. REVW. | FHWA920619A | 08/12/92 | 6Y | |
| 111228 | 36-017716 | 1159 HIGHLAND AVE | | SAN BERNARDINO | P | 1948 | HIST. RES. | DOE-36-92-0213-0000 | 08/12/92 | 6Y | |
| | | | | | | | PROJ. REVW. | FHWA920619A | 08/12/92 | 6Y | |
| 111229 | 36-017717 | 1208 HIGHLAND AVE | | SAN BERNARDINO | P | 1985 | HIST. RES. | DOE-36-92-0214-0000 | 08/12/92 | 6Y | |
| | | | | | | | PROJ. REVW. | FHWA920619A | 08/12/92 | 6Y | |
| 111246 | 36-017718 | 841 INLAND CENTER DR | | SAN BERNARDINO | P | | HIST. RES. | DOE-36-92-0246-0000 | 08/12/92 | 6Y | |
| | | | | | | | PROJ. REVW. | FHWA920619A | 08/12/92 | 6Y | |
| 111247 | 36-017719 | 855 INLAND CENTER DR | | SAN BERNARDINO | P | 1937 | HIST. RES. | DOE-36-92-0231-0000 | 08/12/92 | 6Y | |
| | | | | | | | PROJ. REVW. | FHWA920619A | 08/12/92 | 6Y | |
| 176921 | | 4040 JOHNSON ST | | SAN BERNARDINO | P | 1955 | PROJ. REVW. | HUD090923D | 10/19/09 | 6Y | |
| 163225 | | 3569 JUNE ST | | SAN BERNARDINO | P | 1950 | PROJ. REVW. | HUD060911E | 09/12/06 | 6Y | |
| 124726 | 36-019660 | 1445 KENDALL DR | PROPERTY ACQUISITION AND REHABILIT | SAN BERNARDINO | M | 1927 | PROJ. REVW. | HUD000650AG | 06/15/00 | 6Y | |
| 185232 | | 2317 KERN ST | | SAN BERNARDINO | P | 1958 | PROJ. REVW. | HUD100607P | 06/28/10 | 6Y | |
| 124737 | 36-019670 | 1253 KING ST | PROPERTY ACQUISITION AND REHABILIT | SAN BERNARDINO | M | 1932 | PROJ. REVW. | HUD000605AQ | 06/15/00 | 6Y | |
| 185228 | | 256 KINGMAN ST | | SAN BERNARDINO | P | 1941 | PROJ. REVW. | HUD100605N | 06/28/10 | 6Y | |
| 185230 | | 268 KINGMAN ST | | SAN BERNARDINO | P | 1930 | PROJ. REVW. | HUD100607O | 06/28/10 | 6Y | |
| 180297 | | 2570 LEROY ST | | SAN BERNARDINO | P | 1948 | PROJ. REVW. | HUD101027J | 11/08/10 | 6Y | |
| 181428 | | 2602 LEROY ST | | SAN BERNARDINO | P | 1950 | PROJ. REVW. | HUD101117D | 11/29/10 | 6Y | |
| 184573 | | 2638 LEROY ST | | SAN BERNARDINO | P | 1946 | PROJ. REVW. | HUD100913D | 09/29/10 | 6Y | |
| 185044 | | 3424 LEROY ST | | SAN BERNARDINO | P | 1950 | PROJ. REVW. | HUD101109K | 11/22/10 | 6Y | |
| 182270 | | 4530 LEROY ST | | SAN BERNARDINO | P | 1953 | PROJ. REVW. | HUD110420G | 04/25/11 | 6Y | |
| 179179 | | 6707 LITTLE LEAGUE DR | BAILEY CANYON | SAN BERNARDINO | P | | PROJ. REVW. | FCC100209E | 02/26/10 | 6Y | |
| 182269 | | 2764 LOUISE ST | | SAN BERNARDINO | P | 1948 | PROJ. REVW. | HUD110420F | 04/25/11 | 6Y | |
| 167981 | | 347 MACY ST | | SAN BERNARDINO | P | 1957 | PROJ. REVW. | HUD070925E | 10/15/07 | 6Y | |
| 126706 | 36-019711 | 138 MAGNOLIA AVE | | SAN BERNARDINO | Y | 1920 | HIST. RES. | DOE-36-00-0493-0000 | 10/27/00 | 6Y | |
| | | | | | | | PROJ. REVW. | HUD000921D | 10/27/00 | 6Y | |
| 188569 | | 263 MAGNOLIA AVE | | SAN BERNARDINO | P | 1950 | PROJ. REVW. | HUD120420C | 05/21/12 | | |
| | | | | | | | PROJ. REVW. | HUD120420C | 05/21/12 | 6Y | |
| 124738 | 36-019671 | 380 MAGNOLIA AVE | PROPERTY ACQUISITION AND REHABILIT | SAN BERNARDINO | M | 1912 | PROJ. REVW. | HUD000605AR | 06/15/00 | 6Y | |
| 111250 | 36-017720 | 924 MAGNOLIA AVE | | SAN BERNARDINO | P | 1955 | HIST. RES. | DOE-36-92-0233-0000 | 08/12/92 | 6Y | |
| | | | | | | | PROJ. REVW. | FHWA920619A | 08/12/92 | 6Y | |
| 164504 | | 1387 MAGNOLIA AVE | | SAN BERNARDINO | P | 1925 | PROJ. REVW. | HUD061218F | 12/18/06 | 6Y | |
| 188566 | | 263 MAGOLIA | | SAN BERNARDINO | P | 1950 | PROJ. REVW. | HUD120420C | 05/21/12 | 6Y | |
| 101206 | 36-017721 | 1287 MASSACHUSETTS AVE | | SAN BERNARDINO | P | 1925 | PROJ. REVW. | HUD960129D | 03/15/96 | 6Y | |
| 111251 | 36-017722 | 1877 MASSACHUSETTS AVE | | SAN BERNARDINO | P | 1940 | HIST. RES. | DOE-36-92-0235-0000 | 08/12/92 | 6Y | |
| | | | | | | | PROJ. REVW. | FHWA920619A | 08/12/92 | 6Y | |
| 182263 | | 950 MAYFIELD AVE | | SAN BERNARDINO | P | 1910 | PROJ. REVW. | HUD110420H | 04/25/11 | 6Y | |
| 177541 | | 808 MEDICAL CENTER DR | | SAN BERNARDINO | P | 1945 | PROJ. REVW. | HUD091030G | 11/19/09 | 6Y | |
| 091050 | 36-017723 | MILL ST | MORMON FLOUR MILL SITE | SAN BERNARDINO | U | | HIST. RES. | SPHI-SBR-063 | 08/07/75 | 7L | |
| 111252 | 36-017724 | 760 MILL ST | | SAN BERNARDINO | P | 1968 | HIST. RES. | DOE-36-92-0236-0000 | 08/12/92 | 6Y | |
| | | | | | | | PROJ. REVW. | FHWA920619A | 08/12/92 | 6Y | |
| 111253 | 36-017725 | 764 MILL ST | | SAN BERNARDINO | P | 1937 | HIST. RES. | DOE-36-92-0237-0000 | 08/12/92 | 6Y | |
| | | | | | | | PROJ. REVW. | FHWA920619A | 08/12/92 | 6Y | |
| 111254 | 36-017726 | 908 MILL ST | | SAN BERNARDINO | P | 1982 | HIST. RES. | DOE-36-92-0238-0000 | 08/12/92 | 6Y | |

| OFFICE OF HISTORIC PRESERVATION * * * Directory of Properties in the Historic Property Data File for SAN BERNARDINO County. | | | | | | | | | | Page 123 | 01-03-13 | | | |
|---|-----------|------------------------|------------------------------------|----------------|-----|------|------------|----------------------|----------|----------|----------|--|--|--|
| PROPERTY-NUMBER | PRIMARY-# | STREET-ADDRESS | NAMES | CITY-NAME | OWN | YR-C | OHP-PROG. | PRG-REFERENCE-NUMBER | STAT-DAT | NRS | CRIT | | | |
| 111255 | 36-017727 | 990 MILL ST | | SAN BERNARDINO | P | 1955 | PROJ.REVW. | FHWA920619A | 08/12/92 | 6Y | | | | |
| | | | | | | | HIST.RES. | DOE-36-92-0239-0000 | 08/12/92 | 6Y | | | | |
| 103935 | 36-017728 | MILLER LANE | PATTON STATE HOSPITAL/OLD UPHOLSTE | SAN BERNARDINO | S | 1917 | PROJ.REVW. | FHWA920619A | 08/12/92 | 6Y | | | | |
| | | | | | | | HIST.RES. | DOE-36-96-0001-0027 | 08/29/96 | 2D2 | AC | | | |
| 111021 | 36-017729 | 2446 MIRAMONTE DR | | SAN BERNARDINO | P | 1930 | PROJ.REVW. | HUD960423X | 08/29/96 | 2D2 | AC | | | |
| | | | | | | | HIST.RES. | DOE-36-92-0095-0000 | 08/12/92 | 6Y | | | | |
| 111257 | 36-017730 | 2546 MIRAMONTE DR | | SAN BERNARDINO | P | 1955 | PROJ.REVW. | FHWA920619A | 08/12/92 | 6Y | | | | |
| | | | | | | | HIST.RES. | DOE-36-92-0241-0000 | 08/12/92 | 6Y | | | | |
| 111258 | 36-017731 | 2566 MIRAMONTE DR | | SAN BERNARDINO | P | 1955 | PROJ.REVW. | FHWA920619A | 08/12/92 | 6Y | | | | |
| | | | | | | | HIST.RES. | DOE-36-92-0242-0000 | 08/12/92 | 6Y | | | | |
| 154770 | | MOUNT VERNON AVE | MOUNT VERNON AVENUE BRIDGE | SAN BERNARDINO | S | 1934 | PROJ.REVW. | FHWA000302A | 03/01/02 | 2S2 | AC | | | |
| 177008 | | 3485 MOUNTAIN AVE | | SAN BERNARDINO | P | 1948 | PROJ.REVW. | HUD090921C | 10/05/09 | 6Y | | | | |
| 177003 | | 1725 MOUNTAIN VIEW AVE | | SAN BERNARDINO | P | 1941 | PROJ.REVW. | HUD091006F | 10/13/09 | 6Y | | | | |
| 177647 | | 3645 MOUNTIAN AVE | | SAN BERNARDINO | M | 1951 | PROJ.REVW. | HUD091207M | 01/04/10 | 6Y | | | | |
| 166123 | | 879 MT VIEW | | SAN BERNARDINO | P | 1922 | PROJ.REVW. | HUD070614J | 06/20/07 | 6Y | | | | |
| 166122 | | 889 MT VIEW | | SAN BERNARDINO | P | 1922 | PROJ.REVW. | HUD070614K | 06/20/07 | 6Y | | | | |
| 124741 | 36-019674 | 1495 MT VIEW | PROPERTY ACQUISITION AND REHABILIT | SAN BERNARDINO | M | 1931 | PROJ.REVW. | HUD000605AU | 06/15/00 | 6Y | | | | |
| 124740 | 36-019673 | 1573 MT VIEW | PROPERTY ACQUISITION AND REHABILIT | SAN BERNARDINO | M | 1946 | PROJ.REVW. | HUD000605AT | 06/15/00 | 6Y | | | | |
| 124739 | 36-019672 | 1572 MT VIEW AVE | PROPERTY ACQUISITION AND REHABILIT | SAN BERNARDINO | M | 1941 | PROJ.REVW. | HUD000605AS | 06/15/00 | 6Y | | | | |
| 103631 | 36-017675 | MYRTLE AVE | PATTON STATE HOSPITAL/C-D BUILDING | SAN BERNARDINO | S | 1928 | HIST.RES. | DOE-36-96-0001-0010 | 08/29/96 | 2D2 | AC | | | |
| | | | | | | | PROJ.REVW. | HUD960423X | 08/29/96 | 2D2 | AC | | | |
| 133065 | | 1341 N ACACIA AVE | | SAN BERNARDINO | P | 1940 | HIST.RES. | DOE-36-00-0546-0000 | 08/07/00 | 6Y | | | | |
| | | | | | | | PROJ.REVW. | HUD000703M | 08/07/00 | 6Y | | | | |
| 182938 | | 1777 N ARROWHEAD | | SAN BERNARDINO | P | 1924 | PROJ.REVW. | HUD100709B | 07/26/10 | 6Y | | | | |
| 109866 | 36-017733 | 351 N ARROWHEAD AVE | SAN BERNARDINO COUNTY COURTHOUSE | SAN BERNARDINO | C | 1927 | HIST.RES. | NPS-97001632-9999 | 01/12/98 | 1S | AC | | | |
| | | | | | | | NAT.REG. | 36-0040 | 08/07/97 | 3S | AC | | | |
| | | | | | | | PROJ.REVW. | FEMA960322A | 08/19/96 | 2S2 | | | | |
| 187903 | | 716 N ARROWHEAD AVE | | SAN BERNARDINO | P | | HIST.SURV. | 2401-0007-0191 | 09/30/98 | 7R | | | | |
| 187902 | | 726 N ARROWHEAD AVE | | SAN BERNARDINO | P | | HIST.SURV. | 2401-0007-0190 | 09/30/98 | 7R | | | | |
| 187901 | | 728 N ARROWHEAD AVE | | SAN BERNARDINO | P | | HIST.SURV. | 2401-0007-0189 | 09/30/98 | 7R | | | | |
| 187900 | | 746 N ARROWHEAD AVE | | SAN BERNARDINO | P | | HIST.SURV. | 2401-0007-0188 | 09/30/98 | 7R | | | | |
| 187899 | | 756 N ARROWHEAD AVE | | SAN BERNARDINO | P | | HIST.SURV. | 2401-0007-0187 | 09/30/98 | 7R | | | | |
| 187898 | | 801 N ARROWHEAD AVE | | SAN BERNARDINO | P | | HIST.SURV. | 2401-0007-0186 | 09/30/98 | 7R | | | | |
| 187897 | | 815 N ARROWHEAD AVE | | SAN BERNARDINO | P | | HIST.SURV. | 2401-0007-0185 | 09/30/98 | 7R | | | | |
| 187896 | | 823 N ARROWHEAD AVE | | SAN BERNARDINO | P | | HIST.SURV. | 2401-0007-0184 | 09/30/98 | 7R | | | | |
| 187895 | | 831 N ARROWHEAD AVE | | SAN BERNARDINO | P | | HIST.SURV. | 2401-0007-0183 | 09/30/98 | 7R | | | | |
| 187894 | | 840 N ARROWHEAD AVE | | SAN BERNARDINO | P | | HIST.SURV. | 2401-0007-0182 | 09/30/98 | 7R | | | | |
| 187887 | | 841 N ARROWHEAD AVE | | SAN BERNARDINO | P | | HIST.SURV. | 2401-0007-0181 | 09/30/98 | 7R | | | | |
| 187885 | | 850 N ARROWHEAD AVE | | SAN BERNARDINO | P | | HIST.SURV. | 2401-0007-0180 | 09/30/98 | 7R | | | | |
| 187883 | | 856 N ARROWHEAD AVE | | SAN BERNARDINO | P | | HIST.SURV. | 2401-0007-0179 | 09/30/98 | 7R | | | | |
| 154515 | | 880 N ARROWHEAD AVE | | SAN BERNARDINO | P | 1906 | HIST.SURV. | 2401-0007-0178 | 09/30/98 | 7R | | | | |
| | | | | | | | PROJ.REVW. | HUD050527K | 06/17/05 | 6Y | | | | |
| 187865 | | 885 N ARROWHEAD AVE | | SAN BERNARDINO | P | | HIST.SURV. | 2401-0007-0177 | 09/30/98 | 7R | | | | |
| 187864 | | 920 N ARROWHEAD AVE | | SAN BERNARDINO | P | | HIST.SURV. | 2401-0007-0176 | 09/30/98 | 7R | | | | |
| 187863 | | 923 N ARROWHEAD AVE | | SAN BERNARDINO | P | | HIST.SURV. | 2401-0007-0175 | 09/30/98 | 7R | | | | |
| 187861 | | 931 N ARROWHEAD AVE | | SAN BERNARDINO | P | | HIST.SURV. | 2401-0007-0174 | 09/30/98 | 7R | | | | |
| 187860 | | 936 N ARROWHEAD AVE | | SAN BERNARDINO | P | | HIST.SURV. | 2401-0007-0173 | 09/30/98 | 7R | | | | |
| 187858 | | 939 N ARROWHEAD AVE | | SAN BERNARDINO | P | | HIST.SURV. | 2401-0007-0172 | 09/30/98 | 7R | | | | |
| 187856 | | 949 N ARROWHEAD AVE | | SAN BERNARDINO | P | | HIST.SURV. | 2401-0007-0171 | 09/30/98 | 7R | | | | |
| 187855 | | 950 N ARROWHEAD AVE | | SAN BERNARDINO | P | | HIST.SURV. | 2401-0007-0170 | 09/30/98 | 7R | | | | |
| 187854 | | 956 N ARROWHEAD AVE | | SAN BERNARDINO | P | | HIST.SURV. | 2401-0007-0169 | 09/30/98 | 7R | | | | |
| 187853 | | 957 N ARROWHEAD AVE | | SAN BERNARDINO | P | | HIST.SURV. | 2401-0007-0168 | 09/30/98 | 7R | | | | |
| 187852 | | 964 N ARROWHEAD AVE | | SAN BERNARDINO | P | | HIST.SURV. | 2401-0007-0167 | 09/30/98 | 7R | | | | |
| 187851 | | 971 N ARROWHEAD AVE | | SAN BERNARDINO | P | | HIST.SURV. | 2401-0007-0166 | 09/30/98 | 7R | | | | |
| 187839 | | 981 N ARROWHEAD AVE | | SAN BERNARDINO | P | | HIST.SURV. | 2401-0007-0165 | 09/30/98 | 7R | | | | |

| PROPERTY-NUMBER | PRIMARY-# | STREET ADDRESS | NAMES | CITY NAME | OWN | YR-C | OHP-PROG | PRG-REFERENCE-NUMBER | STAT-DAT | NRS | CRIT |
|-----------------|-----------|----------------------|------------------------------------|----------------|-----|------|------------|----------------------|----------|-----|------|
| 187838 | | 995 N ARROWHEAD AVE | | SAN BERNARDINO | P | | HIST.SURV. | 2401-0007-0164 | 09/30/98 | 7R | |
| 187837 | | 996 N ARROWHEAD AVE | | SAN BERNARDINO | P | | HIST.SURV. | 2401-0007-0163 | 09/30/98 | 7R | |
| 187781 | | 1008 N ARROWHEAD AVE | | SAN BERNARDINO | P | | HIST.SURV. | 2401-0007-0162 | 09/30/98 | 7R | |
| 187776 | | 1014 N ARROWHEAD AVE | | SAN BERNARDINO | P | | HIST.SURV. | 2401-0007-0160 | 09/30/98 | 7R | |
| 187778 | | 1026 N ARROWHEAD AVE | | SAN BERNARDINO | P | | HIST.SURV. | 2401-0007-0161 | 09/30/98 | 7R | |
| 187774 | | 1028 N ARROWHEAD AVE | | SAN BERNARDINO | P | | HIST.SURV. | 2401-0007-0159 | 09/30/98 | 7R | |
| 187772 | | 1032 N ARROWHEAD AVE | | SAN BERNARDINO | P | | HIST.SURV. | 2401-0007-0158 | 09/30/98 | 7R | |
| 187771 | | 1051 N ARROWHEAD AVE | | SAN BERNARDINO | P | | HIST.SURV. | 2401-0007-0157 | 09/30/98 | 7R | |
| 187754 | | 1055 N ARROWHEAD AVE | | SAN BERNARDINO | P | | HIST.SURV. | 2401-0007-0156 | 09/30/98 | 7R | |
| 187753 | | 1064 N ARROWHEAD AVE | | SAN BERNARDINO | P | | HIST.SURV. | 2401-0007-0155 | 09/30/98 | 7R | |
| 187752 | | 1065 N ARROWHEAD AVE | | SAN BERNARDINO | P | | HIST.SURV. | 2401-0007-0154 | 09/30/98 | 7R | |
| 187712 | | 1082 N ARROWHEAD AVE | | SAN BERNARDINO | P | | HIST.SURV. | 2401-0007-0153 | 09/30/98 | 7R | |
| 187705 | | 1085 N ARROWHEAD AVE | | SAN BERNARDINO | P | | HIST.SURV. | 2401-0007-0152 | 09/30/98 | 7R | |
| 187703 | | 1090 N ARROWHEAD AVE | | SAN BERNARDINO | P | | HIST.SURV. | 2401-0007-0151 | 09/30/98 | 7R | |
| 187701 | | 1108 N ARROWHEAD AVE | | SAN BERNARDINO | P | | HIST.SURV. | 2401-0007-0150 | 09/30/98 | 7R | |
| 187697 | | 1120 N ARROWHEAD AVE | | SAN BERNARDINO | P | | HIST.SURV. | 2401-0007-0149 | 09/30/98 | 7R | |
| 187692 | | 1135 N ARROWHEAD AVE | | SAN BERNARDINO | P | | HIST.SURV. | 2401-0007-0148 | 09/30/98 | 7R | |
| 187691 | | 1143 N ARROWHEAD AVE | | SAN BERNARDINO | P | | HIST.SURV. | 2401-0007-0147 | 09/30/98 | 7R | |
| 187690 | | 1145 N ARROWHEAD AVE | | SAN BERNARDINO | P | | HIST.SURV. | 2401-0007-0146 | 09/30/98 | 7R | |
| 187674 | | 1170 N ARROWHEAD AVE | | SAN BERNARDINO | P | | HIST.SURV. | 2401-0007-0145 | 09/30/98 | 7R | |
| 161528 | | 1305 N ARROWHEAD AVE | | SAN BERNARDINO | P | 1928 | PROJ.REVW. | HUD060324N | 04/03/06 | 6Y | |
| 139499 | | 1349 N ARROWHEAD AVE | | SAN BERNARDINO | P | | HIST.RES. | DOE-36-03-0020-0000 | 05/02/03 | 6Y | |
| | | | | | | | PROJ.REVW. | HUD030414L | 05/02/03 | 6Y | |
| 144852 | | 1365 N ARROWHEAD AVE | | SAN BERNARDINO | P | 1936 | HIST.RES. | DOE-36-03-0038-0000 | 11/20/03 | 6Y | |
| | | | | | | | PROJ.REVW. | HUD031120C | 11/20/03 | 6Y | |
| 096309 | 36-017734 | 2503 N BERKELEY AVE | | SAN BERNARDINO | P | 1927 | PROJ.REVW. | HUD950427B | 06/20/95 | 6Y | |
| 188190 | | 5172 N BERKELEY AVE | | SAN BERNARDINO | P | 1957 | PROJ.REVW. | DOE120416A | 04/19/12 | 6Y | |
| 091079 | 36-017735 | 796 N D ST | HERITAGE HOUSE (JUDGE GEORGE E. OT | SAN BERNARDINO | P | 1891 | HIST.RES. | SPHI-SBR-102 | 05/31/84 | 7L | |
| 152510 | | 883 N D ST | | SAN BERNARDINO | P | 1924 | HIST.RES. | DOE-36-04-0027-0000 | 12/08/04 | 6Y | |
| | | | | | | | PROJ.REVW. | FCC041007A | 12/08/04 | 6Y | |
| 144722 | | 1521 N D ST | | SAN BERNARDINO | P | 1938 | HIST.RES. | DOE-36-03-0037-0000 | 10/16/03 | 6Y | |
| | | | | | | | PROJ.REVW. | HUD030924G | 10/16/03 | 6Y | |
| 165970 | | 2120 N D ST | | SAN BERNARDINO | P | 1923 | PROJ.REVW. | HUD070426C | 04/27/07 | 6Y | |
| 176993 | | 2751 N D ST | | SAN BERNARDINO | P | 1950 | PROJ.REVW. | HUD091006E | 10/13/09 | 6Y | |
| 091766 | 36-017736 | 2808 N D ST | | SAN BERNARDINO | P | 1940 | PROJ.REVW. | HUD940916F | 10/12/94 | 6Y | |
| 179041 | | 585 N DALLAS AVE | | SAN BERNARDINO | P | 1956 | PROJ.REVW. | HUD100401H | 04/23/10 | 6Y | |
| 182993 | | 734 N DALLAS AVE | | SAN BERNARDINO | P | 1957 | PROJ.REVW. | HUD100709I | 07/26/10 | 6Y | |
| 091071 | 36-004288 | 320 N E ST | THE ANDRESON BUILDING | SAN BERNARDINO | P | | HIST.RES. | SPHI-SBR-090 | 03/31/80 | 7L | |
| 082003 | 36-004872 | 497 N E ST | FRANK C. PLATT / WEST COAST THEATR | SAN BERNARDINO | M | 1925 | HIST.SURV. | 2401-0006-0000 | 05/25/93 | 7R | |
| | | | | | | | NAT.REG. | 36-0021 | 05/25/93 | 7J | |
| 062746 | 36-008070 | 524 N E ST | THE CALIFORNIA HOTEL | SAN BERNARDINO | P | 1926 | HIST.SURV. | 2401-0005-0000 | 01/01/85 | 3S | |
| | | | | | | | HIST.SURV. | 2401-0005-0000 | | 1S | |
| 155381 | | 646 N E ST | | SAN BERNARDINO | P | 1945 | PROJ.REVW. | HUD050907A | 09/28/05 | 6Y | |
| 073023 | 36-017740 | 736 N E ST | FIRST CHURCH OF CHRIST, SCNTS | SAN BERNARDINO | P | 1917 | NAT.REG. | 36-0003 | 05/26/89 | 7J | |
| 103216 | 36-017741 | 1101 N E ST | | SAN BERNARDINO | P | 1923 | HIST.RES. | DOE-36-96-0016-0000 | 09/11/96 | 2S2 | C |
| | | | | | | | PROJ.REVW. | HUD960423W | 09/11/96 | 2S2 | C |
| 103215 | 36-017742 | 1109 N E ST | | SAN BERNARDINO | P | 1923 | HIST.RES. | DOE-36-96-0015-0000 | 09/11/96 | 2S2 | C |
| | | | | | | | PROJ.REVW. | HUD960423W | 09/11/96 | 2S2 | C |
| 167849 | | 1550 N E ST | | SAN BERNARDINO | P | 1930 | PROJ.REVW. | HUD070904L | 09/17/07 | 6Y | |
| 163355 | | 1660 N E ST | | SAN BERNARDINO | P | 1934 | PROJ.REVW. | HUD061019G | 10/19/06 | 6Y | |
| 090539 | 36-017743 | 1749 N E ST | | SAN BERNARDINO | P | 1925 | PROJ.REVW. | HUD940805Z | 08/09/94 | 6Y | |
| 156557 | | 3511 N E ST | | SAN BERNARDINO | P | 1922 | PROJ.REVW. | HUD051019E | 11/04/05 | 6Y | |
| 182512 | | 4025 N E ST | | SAN BERNARDINO | P | 1952 | PROJ.REVW. | HUD110518H | 05/23/11 | 6Y | |
| 091083 | 36-017744 | 531 N F ST | ST BERNARDINE OF SIENA CATHOLIC CH | SAN BERNARDINO | P | 1910 | HIST.RES. | SPHI-SBR-106 | 07/02/85 | 7L | |
| 186099 | | 657 N F ST | | SAN BERNARDINO | P | 1945 | PROJ.REVW. | HUD100310A | 04/08/10 | 6Y | |
| 185670 | | 996 N F ST | | SAN BERNARDINO | P | 1920 | PROJ.REVW. | HUD100216L | 02/26/10 | 6Y | |

| OFFICE OF HISTORIC PRESERVATION * * * Directory of Properties in the Historic Property Data File for SAN BERNARDINO County. | | | Page 125 | 01-03-13 | | | | | | | | |
|---|-----------|-------------------|------------------------------------|----------------|-----|------|------------|----------------------|----------|-----|------|--|
| PROPERTY-NUMBER | PRIMARY-# | STREET ADDRESS | NAMES | CITY-NAME | OWN | YR-C | OHP-PROG | PRG-REFERENCE-NUMBER | STAT-DAT | NRS | CRIT | |
| 153312 | | 1156 N F ST | STEPHENS & BOBBITT MORTUARY / VICT | SAN BERNARDINO | P | 1928 | HIST.RES. | CR | 08/05/05 | 1CS | AC | |
| | | | | | | | CAL.REG. | 36-0085 | 05/02/05 | 3CS | AC | |
| 153650 | | 3088 N F ST | | SAN BERNARDINO | P | 1924 | PROJ.REVW. | HUD050407B | 05/04/05 | 6Y | | |
| 087639 | 36-017745 | 958 N G ST | | SAN BERNARDINO | P | 1915 | PROJ.REVW. | HUD940110C | 02/23/94 | 6Y | | |
| 180298 | | 1129 N G ST | | SAN BERNARDINO | P | | PROJ.REVW. | HUD101027I | 11/08/10 | 6Y | | |
| 188032 | | 2016 N G ST | | SAN BERNARDINO | P | 1912 | PROJ.REVW. | DOE120323C | 03/27/12 | 6Y | | |
| 169780 | | 2135 N G ST | | SAN BERNARDINO | P | 1920 | PROJ.REVW. | HUD071228B | 01/08/08 | 6Y | | |
| 095699 | 36-017746 | 2816 N GARDENA ST | | SAN BERNARDINO | P | 1944 | PROJ.REVW. | HUD950315C | 05/01/95 | 6Y | | |
| 101392 | 36-017747 | 839 N GARNER AVE | | SAN BERNARDINO | P | 1918 | PROJ.REVW. | HUD960222G | 03/26/96 | 6Y | | |
| 111201 | 36-017748 | N H ST | | SAN BERNARDINO | P | 1958 | HIST.RES. | DOE-36-92-0188-0000 | 08/12/92 | 6Y | | |
| | | | | | | | PROJ.REVW. | FHWA920619A | 08/12/92 | 6Y | | |
| 111185 | 36-017749 | 190 N H ST | | SAN BERNARDINO | P | 1964 | HIST.RES. | DOE-36-92-0182-0000 | 08/12/92 | 6Y | | |
| | | | | | | | PROJ.REVW. | FHWA920619A | 08/12/92 | 6Y | | |
| 111186 | 36-017750 | 342 N H ST | | SAN BERNARDINO | P | 1983 | HIST.RES. | DOE-36-92-0183-0000 | 08/12/92 | 6Y | | |
| | | | | | | | PROJ.REVW. | FHWA920619A | 08/12/92 | 6Y | | |
| 111187 | 36-017751 | 390 N H ST | | SAN BERNARDINO | P | 1979 | HIST.RES. | DOE-36-92-0184-0000 | 08/12/92 | 6Y | | |
| | | | | | | | PROJ.REVW. | FHWA920619A | 08/12/92 | 6Y | | |
| 110928 | 36-017752 | 462 N H ST | | SAN BERNARDINO | P | | HIST.RES. | DOE-36-92-0012-0000 | 08/12/92 | 6Y | | |
| | | | | | | | PROJ.REVW. | FHWA920619A | 08/12/92 | 6Y | | |
| 110929 | 36-017753 | 468 N H ST | | SAN BERNARDINO | P | 1915 | HIST.RES. | DOE-36-92-0013-0000 | 08/12/92 | 6Y | | |
| | | | | | | | PROJ.REVW. | FHWA920619A | 08/12/92 | 6Y | | |
| 111188 | 36-017754 | 606 N H ST | | SAN BERNARDINO | P | 1962 | HIST.RES. | DOE-36-92-0185-0000 | 08/12/92 | 6Y | | |
| | | | | | | | PROJ.REVW. | FHWA920619A | 08/12/92 | 6Y | | |
| 111189 | 36-017755 | 800 N H ST | | SAN BERNARDINO | P | 1910 | HIST.RES. | DOE-36-92-0186-0000 | 08/12/92 | 6Y | | |
| | | | | | | | PROJ.REVW. | FHWA920619A | 08/12/92 | 6Y | | |
| 111190 | 36-017756 | 830 N H ST | | SAN BERNARDINO | P | 1950 | HIST.RES. | DOE-36-92-0187-0000 | 08/12/92 | 6Y | | |
| | | | | | | | PROJ.REVW. | FHWA920619A | 08/12/92 | 6Y | | |
| 110953 | 36-017757 | 850 N H ST | | SAN BERNARDINO | P | 1920 | HIST.RES. | DOE-36-92-0034-0000 | 08/12/92 | 6Y | | |
| | | | | | | | PROJ.REVW. | FHWA920619A | 08/12/92 | 6Y | | |
| 110955 | 36-017758 | 860 N H ST | | SAN BERNARDINO | P | 1918 | HIST.RES. | DOE-36-92-0035-0000 | 08/12/95 | 6Y | | |
| | | | | | | | PROJ.REVW. | FHWA920619A | 08/12/92 | 6Y | | |
| 111202 | 36-017759 | 868 N H ST | | SAN BERNARDINO | P | 1926 | HIST.RES. | DOE-36-92-0189-0000 | 08/12/92 | 6Y | | |
| | | | | | | | PROJ.REVW. | FHWA920619A | 08/12/92 | 6Y | | |
| 110956 | 36-017760 | 876 N H ST | | SAN BERNARDINO | P | 1918 | HIST.RES. | DOE-36-92-0036-0000 | 08/12/92 | 6Y | | |
| | | | | | | | PROJ.REVW. | FHWA920619A | 08/12/92 | 6Y | | |
| 111203 | 36-017761 | 884 N H ST | | SAN BERNARDINO | P | 1918 | HIST.RES. | DOE-36-92-0190-0000 | 08/12/92 | 6Y | | |
| | | | | | | | PROJ.REVW. | FHWA920619A | 08/12/92 | 6Y | | |
| 110957 | 36-017762 | 888 N H ST | | SAN BERNARDINO | P | 1919 | HIST.RES. | DOE-36-92-0037-0000 | 08/12/92 | 6Y | | |
| | | | | | | | PROJ.REVW. | FHWA920619A | 08/12/92 | 6Y | | |
| 111204 | 36-017763 | 896 N H ST | | SAN BERNARDINO | P | 1940 | HIST.RES. | DOE-36-92-0191-0000 | 08/12/92 | 6Y | | |
| | | | | | | | PROJ.REVW. | FHWA920619A | 08/12/92 | 6Y | | |
| 111205 | 36-017764 | 902 N H ST | | SAN BERNARDINO | P | 1915 | HIST.RES. | DOE-36-92-0192-0000 | 08/12/92 | 6Y | | |
| | | | | | | | PROJ.REVW. | FHWA920619A | 08/12/92 | 6Y | | |
| 110958 | 36-017765 | 914 N H ST | | SAN BERNARDINO | P | 1912 | HIST.RES. | DOE-36-92-0038-0000 | 08/12/92 | 6Y | | |
| | | | | | | | PROJ.REVW. | FHWA920619A | 08/12/92 | 6Y | | |
| 110959 | 36-017766 | 924 N H ST | | SAN BERNARDINO | P | 1905 | HIST.RES. | DOE-36-92-0039-0000 | 08/12/92 | 6Y | | |
| | | | | | | | PROJ.REVW. | FHWA920619A | 08/12/92 | 6Y | | |
| 110969 | 36-017767 | 1064 N H ST | | SAN BERNARDINO | P | 1915 | HIST.RES. | DOE-36-92-0049-0000 | 08/12/92 | 6Y | | |
| | | | | | | | PROJ.REVW. | FHWA920619A | 08/12/92 | 6Y | | |
| 111206 | 36-017768 | 1072 N H ST | | SAN BERNARDINO | P | 1915 | HIST.RES. | DOE-36-92-0193-0000 | 08/12/92 | 6Y | | |
| | | | | | | | PROJ.REVW. | FHWA920619A | 08/12/92 | 6Y | | |
| 110970 | 36-017769 | 1076 N H ST | | SAN BERNARDINO | P | 1922 | HIST.RES. | DOE-36-92-0050-0000 | 08/12/92 | 6Y | | |
| | | | | | | | PROJ.REVW. | FHWA920619A | 08/12/92 | 6Y | | |
| 111207 | 36-017770 | 1080 N H ST | | SAN BERNARDINO | P | 1915 | HIST.RES. | DOE-36-92-0194-0000 | 08/12/92 | 6Y | | |
| | | | | | | | PROJ.REVW. | FHWA920619A | 08/12/92 | 6Y | | |
| 110971 | 36-017771 | 1086 N H ST | | SAN BERNARDINO | P | 1915 | HIST.RES. | DOE-36-92-0051-0000 | 08/12/92 | 6Y | | |

| OFFICE OF HISTORIC PRESERVATION * * * Directory of Properties in the Historic Property Data File for SAN BERNARDINO County. | | | | | | | | | | Page 126 | 01-03-13 | STAT-DAT | NRS | CRIT |
|---|-----------|----------------|------------------------------------|----------------|-----|------|------------|----------------------|----------|----------|----------|----------|-----|------|
| PROPERTY-NUMBER | PRIMARY-# | STREET-ADDRESS | NAMES | CITY-NAME | OWN | YR-C | OHP-PROG.. | PRG-REFERENCE-NUMBER | STAT-DAT | NRS | CRIT | | | |
| 111208 | 36-017772 | 1090 N H ST | | SAN BERNARDINO | P | 1915 | PROJ.REVW. | FHWA920619A | 08/12/92 | 6Y | | | | |
| | | | | | | | HIST.RES. | DOE-36-92-0195-0000 | 08/12/92 | 6Y | | | | |
| 110975 | 36-017773 | 1108 N H ST | | SAN BERNARDINO | P | 1917 | PROJ.REVW. | FHWA920619A | 08/12/92 | 6Y | | | | |
| | | | | | | | HIST.RES. | DOE-36-92-0055-0000 | 08/12/92 | 6Y | | | | |
| 110976 | 36-017774 | 1116 N H ST | | SAN BERNARDINO | P | 1917 | PROJ.REVW. | FHWA920619A | 08/12/92 | 6Y | | | | |
| | | | | | | | HIST.RES. | DOE-36-92-0056-0000 | 08/12/92 | 6Y | | | | |
| 111209 | 36-017775 | 1120 N H ST | | SAN BERNARDINO | P | 1940 | PROJ.REVW. | FHWA920619A | 08/12/92 | 6Y | | | | |
| | | | | | | | HIST.RES. | DOE-36-92-0196-0000 | 08/12/92 | 6Y | | | | |
| 111210 | 36-017776 | 1158 N H ST | | SAN BERNARDINO | P | 1986 | PROJ.REVW. | FHWA920619A | 08/12/92 | 6Y | | | | |
| | | | | | | | HIST.RES. | DOE-36-92-0197-0000 | 08/12/92 | 6Y | | | | |
| 111211 | 36-017777 | 1344 N H ST | | SAN BERNARDINO | P | 1964 | PROJ.REVW. | FHWA920619A | 08/12/92 | 6Y | | | | |
| | | | | | | | HIST.RES. | DOE-36-92-0198-0000 | 08/12/92 | 6Y | | | | |
| 111212 | 36-017778 | 1373 N H ST | | SAN BERNARDINO | P | 1964 | PROJ.REVW. | FHWA920619A | 08/12/92 | 6Y | | | | |
| | | | | | | | HIST.RES. | DOE-36-92-0199-0000 | 08/12/92 | 6Y | | | | |
| 111213 | 36-017779 | 1400 N H ST | | SAN BERNARDINO | P | 1959 | PROJ.REVW. | FHWA920619A | 08/12/92 | 6Y | | | | |
| | | | | | | | HIST.RES. | DOE-36-92-0200-0000 | 08/12/92 | 6Y | | | | |
| 111214 | 36-017780 | 1445 N H ST | | SAN BERNARDINO | P | 1986 | PROJ.REVW. | FHWA920619A | 08/12/92 | 6Y | | | | |
| | | | | | | | HIST.RES. | DOE-36-92-0201-0000 | 08/12/92 | 6Y | | | | |
| 110999 | 36-017782 | 1585 N H ST | | SAN BERNARDINO | P | 1924 | PROJ.REVW. | FHWA920619A | 08/12/92 | 6Y | | | | |
| | | | | | | | HIST.RES. | DOE-36-92-0074-0000 | 08/12/92 | 6Y | | | | |
| 111215 | 36-017781 | 1598 N H ST | | SAN BERNARDINO | P | 1967 | PROJ.REVW. | FHWA920619A | 08/12/92 | 6Y | | | | |
| | | | | | | | HIST.RES. | DOE-36-92-0202-0000 | 08/12/92 | 6Y | | | | |
| 111033 | 36-017783 | 101 N I ST | I STREET SCHOOL | SAN BERNARDINO | C | 1915 | PROJ.REVW. | FHWA920619A | 08/12/92 | 6Y | | | | |
| | | | | | | | HIST.RES. | DOE-36-92-0106-0000 | 08/12/92 | 6Y | | | | |
| 187867 | | 106 N I ST | TOMAN'S MACHINE SHOP | SAN BERNARDINO | P | 1924 | PROJ.REVW. | FTA120321A | 04/03/12 | 6Y | | | | |
| 077452 | 36-017784 | 133 N I ST | TOPRICIAN APARTMENTS | SAN BERNARDINO | P | | HIST.RES. | DOE-36-92-0003-0000 | 08/10/92 | 2S2 | C | | | |
| | | | | | | | PROJ.REVW. | FHWA920619A | 08/10/92 | 2S2 | C | | | |
| 111032 | 36-017785 | 155 N I ST | JAMES MCNAIR RESIDENCE | SAN BERNARDINO | P | 1911 | HIST.RES. | DOE-36-92-0105-0000 | 08/12/92 | 6Y | | | | |
| | | | | | | | PROJ.REVW. | FHWA920619A | 08/12/92 | 6Y | | | | |
| 077449 | 36-017786 | 165 N I ST | DAVID CALDWELL RESIDENCE | SAN BERNARDINO | P | | HIST.RES. | DOE-36-92-0002-0000 | 08/10/92 | 6Y | | | | |
| | | | | | | | PROJ.REVW. | FHWA920619A | 08/10/92 | 6Y | | | | |
| 111230 | 36-017787 | 219 N I ST | | SAN BERNARDINO | P | 1925 | HIST.RES. | DOE-36-92-0215-0000 | 08/12/92 | 6Y | | | | |
| | | | | | | | PROJ.REVW. | FHWA920619A | 08/12/92 | 6Y | | | | |
| 111031 | 36-017788 | 300 N I ST | CUDAHY PACKING COMPANY | SAN BERNARDINO | P | 1898 | HIST.RES. | DOE-36-92-0104-0000 | 08/12/92 | 6Y | | | | |
| | | | | | | | PROJ.REVW. | FHWA920619A | 08/12/92 | 6Y | | | | |
| 111231 | 36-017789 | 724 N I ST | | SAN BERNARDINO | P | 1910 | HIST.RES. | DOE-36-92-0216-0000 | 08/12/92 | 6Y | | | | |
| | | | | | | | PROJ.REVW. | FHWA920619A | 08/12/92 | 6Y | | | | |
| 111232 | 36-017790 | 776 N I ST | | SAN BERNARDINO | P | 1920 | HIST.RES. | DOE-36-92-0217-0000 | 08/12/92 | 6Y | | | | |
| | | | | | | | PROJ.REVW. | FHWA920619A | 08/12/92 | 6Y | | | | |
| 111233 | 36-017791 | 1448 N I ST | | SAN BERNARDINO | P | 1958 | HIST.RES. | DOE-36-92-0218-000 | 08/12/92 | 6Y | | | | |
| | | | | | | | PROJ.REVW. | FHWA920619A | 08/12/92 | 6Y | | | | |
| 111234 | 36-017792 | 1502 N I ST | | SAN BERNARDINO | P | 1970 | HIST.RES. | DOE-36-92-0219-0000 | 08/12/92 | 6Y | | | | |
| | | | | | | | PROJ.REVW. | FHWA920619A | 08/12/92 | 6Y | | | | |
| 174989 | | 172 N J ST | | SAN BERNARDINO | P | 1903 | PROJ.REVW. | HUD090316B | 04/07/09 | 6Y | | | | |
| 111248 | 36-017793 | 383 N J ST | | SAN BERNARDINO | P | 1973 | HIST.RES. | DOE-36-92-0232-0000 | 08/12/92 | 6Y | | | | |
| | | | | | | | PROJ.REVW. | FHWA920619A | 08/12/92 | 6Y | | | | |
| 111249 | 36-017794 | 401 N J ST | | SAN BERNARDINO | P | 1956 | HIST.RES. | DOE-36-92-0233-0000 | 08/12/92 | 6Y | | | | |
| | | | | | | | PROJ.REVW. | FHWA920619A | 08/12/92 | 6Y | | | | |
| 187879 | | 203 N K ST | | SAN BERNARDINO | P | 1924 | PROJ.REVW. | FTA120321A | 04/03/12 | 6Y | | | | |
| 187880 | | 229 N K ST | | SAN BERNARDINO | P | 1912 | PROJ.REVW. | FTA120321A | 04/03/12 | 6Y | | | | |
| 187881 | | 263 N K ST | | SAN BERNARDINO | P | 1920 | PROJ.REVW. | FTA120321A | 04/03/12 | 6Y | | | | |
| 187882 | | 271 N K ST | | SAN BERNARDINO | P | 1955 | PROJ.REVW. | FTA120321A | 04/03/12 | 6Y | | | | |
| 173108 | | 1345 N K ST | | SAN BERNARDINO | P | 1924 | PROJ.REVW. | HUD080916A | 09/19/08 | 6Y | | | | |
| 124722 | 36-019657 | 120 N L ST | PROPERTY ACQUISITION AND REHABILIT | SAN BERNARDINO | M | 1916 | PROJ.REVW. | HUD000605AE | 06/15/00 | 6Y | | | | |
| 182994 | | 1107 N L ST | | SAN BERNARDINO | P | 1947 | PROJ.REVW. | HUD100709J | 07/26/10 | 6Y | | | | |

| OFFICE OF HISTORIC PRESERVATION * * * Directory of Properties in the Historic Property Data File for SAN BERNARDINO County. | | | | | | | | | | Page 127 | 01-03-13 | | | |
|---|-----------|--------------------------|------------------------------------|----------------|-----|------|------------|----------------------|----------|----------|----------|--|--|--|
| PROPERTY-NUMBER | PRIMARY-# | STREET ADDRESS | NAMES | CITY NAME | OWN | YR-C | OHP-PROG | PRG-REFERENCE-NUMBER | STAT-DAT | NRS | CRIT | | | |
| 185028 | | 1312 N LUGO AVE | | SAN BERNARDINO | P | 1922 | PROJ.REVW. | HUD110801F | 08/26/11 | 6Y | | | | |
| 185144 | | 1320 N LUGO AVE | | SAN BERNARDINO | P | 1940 | PROJ.REVW. | HUD1108290 | 09/02/11 | 6Y | | | | |
| 186576 | | 1387 N LUGO AVE | | SAN BERNARDINO | P | 1928 | PROJ.REVW. | HUD100420A | 05/20/10 | 6Y | | | | |
| 184976 | | 1405 N LUGO AVE | | SAN BERNARDINO | P | 1926 | PROJ.REVW. | HUD100920R | 10/04/10 | 6Y | | | | |
| 181482 | | 1435 N LUGO AVE | | SAN BERNARDINO | P | 1940 | PROJ.REVW. | HUD110303I | 03/07/11 | 6Y | | | | |
| 187673 | | 828 N MAYFIELD AVE | | SAN BERNARDINO | P | | HIST.SURV. | 2401-0007-0144 | 09/30/98 | 7R | | | | |
| 187520 | | 829 N MAYFIELD AVE | | SAN BERNARDINO | P | | HIST.SURV. | 2401-0007-0142 | 09/30/98 | 7R | | | | |
| 187519 | | 832 N MAYFIELD AVE | | SAN BERNARDINO | P | | HIST.SURV. | 2401-0007-0141 | 09/30/98 | 7R | | | | |
| 187672 | | 835 N MAYFIELD AVE | | SAN BERNARDINO | P | | HIST.SURV. | 2401-0007-0143 | 09/30/98 | 7R | | | | |
| 187518 | | 845 N MAYFIELD AVE | | SAN BERNARDINO | P | | HIST.SURV. | 2401-0007-0140 | 09/30/98 | 7R | | | | |
| 187517 | | 854 N MAYFIELD AVE | | SAN BERNARDINO | P | | HIST.SURV. | 2401-0007-0139 | 09/30/98 | 7R | | | | |
| 187516 | | 865 N MAYFIELD AVE | | SAN BERNARDINO | P | | HIST.SURV. | 2401-0007-0138 | 09/30/98 | 7R | | | | |
| 187472 | | 872 N MAYFIELD AVE | | SAN BERNARDINO | P | | HIST.SURV. | 2401-0007-0137 | 09/30/98 | 7R | | | | |
| 187469 | | 879 N MAYFIELD AVE | | SAN BERNARDINO | P | | HIST.SURV. | 2401-0007-0136 | 09/30/98 | 7R | | | | |
| 187465 | | 923 N MAYFIELD AVE | | SAN BERNARDINO | P | | HIST.SURV. | 2401-0007-0135 | 09/30/98 | 7R | | | | |
| 187445 | | 931 N MAYFIELD AVE | | SAN BERNARDINO | P | | HIST.SURV. | 2401-0007-0134 | 09/30/98 | 7R | | | | |
| 182103 | | 939 N MAYFIELD AVE | | SAN BERNARDINO | P | 1914 | PROJ.REVW. | HUD110309G | 03/16/11 | 6Y | | | | |
| 187443 | | 939 N MAYFIELD AVE | | SAN BERNARDINO | P | | HIST.SURV. | 2401-0007-0132 | 09/30/98 | 7R | | | | |
| 187442 | | 940 N MAYFIELD AVE | | SAN BERNARDINO | P | | HIST.SURV. | 2401-0007-0131 | 09/30/98 | 7R | | | | |
| 187372 | | 943 N MAYFIELD AVE | | SAN BERNARDINO | P | | HIST.SURV. | 2401-0007-0130 | 09/30/98 | 7R | | | | |
| 187370 | | 945 N MAYFIELD AVE | | SAN BERNARDINO | P | | HIST.SURV. | 2401-0007-0129 | 09/30/98 | 7R | | | | |
| 187369 | | 950 N MAYFIELD AVE | | SAN BERNARDINO | P | | HIST.SURV. | 2401-0007-0128 | 09/30/98 | 7R | | | | |
| 187368 | | 956 N MAYFIELD AVE | | SAN BERNARDINO | P | | HIST.SURV. | 2401-0007-0127 | 09/30/98 | 7R | | | | |
| 187367 | | 961 N MAYFIELD AVE | | SAN BERNARDINO | P | | HIST.SURV. | 2401-0007-0126 | 09/30/98 | 7R | | | | |
| 187366 | | 969 N MAYFIELD AVE | | SAN BERNARDINO | P | | HIST.SURV. | 2401-0007-0125 | 09/30/98 | 7R | | | | |
| 187363 | | 999 N MAYFIELD AVE | | SAN BERNARDINO | P | | HIST.SURV. | 2401-0007-0124 | 09/30/98 | 7R | | | | |
| 176944 | | 3088 N MAYFIELD AVE | | SAN BERNARDINO | P | 1947 | PROJ.REVW. | HUD091013NN | 10/23/09 | 6Y | | | | |
| 182998 | | 3263 N MAYFIELD AVE | | SAN BERNARDINO | P | 1937 | PROJ.REVW. | HUD1006170 | 07/07/10 | 6Y | | | | |
| 163414 | | 3519 N MAYFIELD AVE | | SAN BERNARDINO | P | 1951 | PROJ.REVW. | HUD061025A | 10/25/06 | 6Y | | | | |
| 099966 | 36-017795 | 1077 N MEDICAL CENTER DR | | SAN BERNARDINO | P | 1940 | PROJ.REVW. | HUD951221A | 01/10/96 | 6Y | | | | |
| 182677 | | 3894 N MOUNTAIN VIEW AVE | | SAN BERNARDINO | P | 1924 | PROJ.REVW. | HUD110502J | 05/06/11 | 6Y | | | | |
| 154769 | | 224 N MOUNT VERNON AVE | | SAN BERNARDINO | P | 1915 | PROJ.REVW. | FHWA000302A | 03/01/02 | 6Y | | | | |
| 154768 | | 232 N MOUNT VERNON AVE | | SAN BERNARDINO | P | 1915 | PROJ.REVW. | FHWA000302A | 03/01/02 | 6Y | | | | |
| 154767 | | 240 N MOUNT VERNON AVE | | SAN BERNARDINO | P | 1915 | PROJ.REVW. | FHWA000302A | 03/01/02 | 2S2 | C | | | |
| 154766 | | 248 N MOUNT VERNON AVE | | SAN BERNARDINO | P | 1915 | PROJ.REVW. | FHWA000302A | 03/01/02 | 6Y | | | | |
| 091070 | 36-004129 | 839 N MOUNT VERNON AVE | HOME OF NEIGHBORLY SERVICE | SAN BERNARDINO | U | 1920 | PROJ.REVW. | HUD940520E | 09/12/94 | 6Y | | | | |
| | | | | | | | HIST.RES. | SPHI-SBR-088 | 10/29/76 | 7L | | | | |
| 182964 | | 1127 N MOUNT VERNON AVE | | SAN BERNARDINO | P | 1930 | PROJ.REVW. | HUD110620G | 06/29/11 | 6Y | | | | |
| 139498 | | 1301 N MOUNTAIN AVE | | SAN BERNARDINO | P | | HIST.RES. | DOE-36-02-0019-0000 | 05/02/03 | 6Y | | | | |
| | | | | | | | PROJ.REVW. | HUD030414K | 05/02/03 | 6Y | | | | |
| 188052 | | 3059 N MOUNTAIN VIEW | | SAN BERNARDINO | P | 1950 | PROJ.REVW. | DOE120308B | 03/12/12 | 6Y | | | | |
| 182674 | | 3884 N MOUNTAIN VIEW | | SAN BERNARDINO | P | 1948 | PROJ.REVW. | HUD110502K | 05/06/11 | 6Y | | | | |
| 091081 | 36-017732 | N MOUNTAIN VIEW AVE | WEST TWIN CREEK WATER CO. SYSTEM F | SAN BERNARDINO | U | 1854 | HIST.RES. | SPHI-SBR-104 | 11/16/84 | 7L | | | | |
| 128606 | | 340 N MOUNTAIN VIEW AVE | FORMER WELFARE BUILDING / DEPARTME | SAN BERNARDINO | C | 1937 | HIST.RES. | NPS-97001632-0001 | 01/12/98 | 1D | AC | | | |
| 128607 | | 364 N MOUNTAIN VIEW AVE | FORMER COUNTY LIBRARY/LAW OFFICES | SAN BERNARDINO | C | 1940 | HIST.RES. | NPS-97001632-0002 | 01/12/98 | 1D | AC | | | |
| 091088 | 36-017797 | 527 N MOUNTAIN VIEW AVE | COX-BRADLEY HOME | SAN BERNARDINO | P | | HIST.RES. | SPHI-SBR-112 | 07/01/87 | 7L | | | | |
| 180303 | | 722 N MOUNTAIN VIEW AVE | | SAN BERNARDINO | P | 1953 | PROJ.REVW. | HUD101027E | 11/08/10 | 6Y | | | | |
| 133073 | | 754 N MOUNTAIN VIEW AVE | | SAN BERNARDINO | P | 1912 | HIST.RES. | DOE-36-00-0552-0000 | 08/07/00 | 6Y | | | | |
| | | | | | | | PROJ.REVW. | HUD000703S | 08/07/00 | 6Y | | | | |
| 100447 | 36-017798 | 783 N MOUNTAIN VIEW AVE | | SAN BERNARDINO | P | 1880 | HIST.RES. | DOE-36-96-0013-0000 | 11/12/96 | 2S2 | C | | | |
| | | | | | | | PROJ.REVW. | HUD951229B | 11/12/96 | 2S2 | C | | | |
| | | | | | | | HIST.RES. | DOE-36-96-0012-0000 | 02/02/96 | 6Y | | | | |
| | | | | | | | PROJ.REVW. | HUD951229B | 02/02/96 | 6Y | | | | |
| 184931 | | 829 N MOUNTAIN VIEW AVE | 839 1/2 NORTH MOUNTAIN VIEW AVENUE | SAN BERNARDINO | P | | PROJ.REVW. | HUD110819H | 08/23/11 | 6Y | | | | |
| 187362 | | 830 N MOUNTAIN VIEW AVE | | SAN BERNARDINO | P | | HIST.SURV. | 2401-0007-0123 | 09/30/98 | 7R | | | | |
| 187361 | | 831 N MOUNTAIN VIEW AVE | | SAN BERNARDINO | P | | HIST.SURV. | 2401-0007-0122 | 09/30/98 | 7R | | | | |

| OFFICE OF HISTORIC PRESERVATION | | * * * Directory of Properties in the Historic Property Data File for SAN BERNARDINO County. | | | Page 128 | 01-03-13 | | | | | |
|---------------------------------|-----------|---|-------|----------------|----------|----------|------------|----------------------|----------|-----|------|
| PROPERTY-NUMBER | PRIMARY-# | STREET ADDRESS | NAMES | CITY NAME | OWN | YR-C | OHP-PROG | PRG-REFERENCE-NUMBER | STAT-DAT | NRS | CRIT |
| 184929 | | 839 N MOUNTAIN VIEW AVE | | SAN BERNARDINO | P | | HIST.SURV. | 2401-0007-0121 | 09/30/98 | 7R | |
| | | | | | | | PROJ.REVW. | HUD110819H | 08/23/11 | 6Y | |
| 187327 | | 840 N MOUNTAIN VIEW AVE | | SAN BERNARDINO | P | | HIST.SURV. | 2401-0007-0120 | 09/30/98 | 7R | |
| 187256 | | 841 N MOUNTAIN VIEW AVE | | SAN BERNARDINO | P | | HIST.SURV. | 2401-0007-0119 | 09/30/98 | 7R | |
| 187241 | | 848 N MOUNTAIN VIEW AVE | | SAN BERNARDINO | P | | HIST.SURV. | 2401-0007-0117 | 09/30/98 | 7R | |
| 187242 | | 857 N MOUNTAIN VIEW AVE | | SAN BERNARDINO | P | | HIST.SURV. | 2401-0007-0118 | 09/30/98 | 7R | |
| 187111 | | 863 N MOUNTAIN VIEW AVE | | SAN BERNARDINO | P | | HIST.SURV. | 2401-0007-0097 | 09/30/98 | 7R | |
| 187240 | | 864 N MOUNTAIN VIEW AVE | | SAN BERNARDINO | P | | HIST.SURV. | 2401-0007-0116 | 09/30/98 | 7R | |
| 187222 | | 866 N MOUNTAIN VIEW AVE | | SAN BERNARDINO | P | | HIST.SURV. | 2401-0007-0115 | 09/30/98 | 7R | |
| 187108 | | 879 N MOUNTAIN VIEW AVE | | SAN BERNARDINO | P | | HIST.SURV. | 2401-0007-0095 | 09/30/98 | 7R | |
| 187110 | | 889 N MOUNTAIN VIEW AVE | | SAN BERNARDINO | P | | HIST.SURV. | 2401-0007-0096 | 09/30/98 | 7R | |
| 187221 | | 919 N MOUNTAIN VIEW AVE | | SAN BERNARDINO | P | | HIST.SURV. | 2401-0007-0114 | 09/30/98 | 7R | |
| 187444 | | 932 N MOUNTAIN VIEW AVE | | SAN BERNARDINO | P | | HIST.SURV. | 2401-0007-0133 | 09/30/98 | 7R | |
| 187220 | | 946 N MOUNTAIN VIEW AVE | | SAN BERNARDINO | P | | HIST.SURV. | 2401-0007-0113 | 09/30/98 | 7R | |
| 187219 | | 952 N MOUNTAIN VIEW AVE | | SAN BERNARDINO | P | | HIST.SURV. | 2401-0007-0112 | 09/30/98 | 7R | |
| 187217 | | 955 N MOUNTAIN VIEW AVE | | SAN BERNARDINO | P | | HIST.SURV. | 2401-0007-0111 | 09/30/98 | 7R | |
| 187214 | | 965 N MOUNTAIN VIEW AVE | | SAN BERNARDINO | P | | HIST.SURV. | 2401-0007-0110 | 09/30/98 | 7R | |
| 187212 | | 975 N MOUNTAIN VIEW AVE | | SAN BERNARDINO | P | | HIST.SURV. | 2401-0007-0109 | 09/30/98 | 7R | |
| 187211 | | 990 N MOUNTAIN VIEW AVE | | SAN BERNARDINO | P | | HIST.SURV. | 2401-0007-0108 | 09/30/98 | 7R | |
| 187209 | | 996 N MOUNTAIN VIEW AVE | | SAN BERNARDINO | P | | HIST.SURV. | 2401-0007-0107 | 09/30/98 | 7R | |
| 187208 | | 999 N MOUNTAIN VIEW AVE | | SAN BERNARDINO | P | | HIST.SURV. | 2401-0007-0106 | 09/30/98 | 7R | |
| 187206 | | 1001 N MOUNTAIN VIEW AVE | | SAN BERNARDINO | P | | HIST.SURV. | 2401-0007-0105 | 09/30/98 | 7R | |
| 187118 | | 1015 N MOUNTAIN VIEW AVE | | SAN BERNARDINO | P | | HIST.SURV. | 2401-0007-0104 | 09/30/98 | 7R | |
| 187115 | | 1020 N MOUNTAIN VIEW AVE | | SAN BERNARDINO | P | | HIST.SURV. | 2401-0007-0101 | 09/30/98 | 7R | |
| 187114 | | 1030 N MOUNTAIN VIEW AVE | | SAN BERNARDINO | P | | HIST.SURV. | 2401-0007-0100 | 09/30/98 | 7R | |
| 187113 | | 1036 N MOUNTAIN VIEW AVE | | SAN BERNARDINO | P | | HIST.SURV. | 2401-0007-0099 | 09/30/98 | 7R | |
| 187112 | | 1039 N MOUNTAIN VIEW AVE | | SAN BERNARDINO | P | | HIST.SURV. | 2401-0007-0098 | 09/30/98 | 7R | |
| 187051 | | 1050 N MOUNTAIN VIEW AVE | | SAN BERNARDINO | P | | HIST.SURV. | 2401-0007-0094 | 09/30/98 | 7R | |
| 187050 | | 1067 N MOUNTAIN VIEW AVE | | SAN BERNARDINO | P | | HIST.SURV. | 2401-0007-0093 | 09/30/98 | 7R | |
| 187049 | | 1068 N MOUNTAIN VIEW AVE | | SAN BERNARDINO | P | | HIST.SURV. | 2401-0007-0092 | 09/30/98 | 7R | |
| 187979 | | 1069 N MOUNTAIN VIEW AVE | | SAN BERNARDINO | P | | HIST.SURV. | 2401-0007-0201 | 09/30/98 | 7R | |
| 186980 | | 1155 N MOUNTAIN VIEW AVE | | SAN BERNARDINO | P | | HIST.SURV. | 2401-0007-0091 | 09/30/98 | 7R | |
| 186979 | | 1165 N MOUNTAIN VIEW AVE | | SAN BERNARDINO | P | | HIST.SURV. | 2401-0007-0090 | 09/30/98 | 7R | |
| 186976 | | 1166 N MOUNTAIN VIEW AVE | | SAN BERNARDINO | P | | HIST.SURV. | 2401-0007-0089 | 09/30/98 | 7R | |
| 184578 | | 1277 N MOUNTAIN VIEW AVE | | SAN BERNARDINO | P | 1949 | PROJ.REVW. | HUD100914P | 09/29/10 | 6Y | |
| 144721 | | 1322 N MOUNTAIN VIEW AVE | | SAN BERNARDINO | P | 1923 | HIST.RES. | DOE-36-03-0036-0000 | 10/16/03 | 6Y | |
| | | | | | | | PROJ.REVW. | HUD030924E | 10/16/03 | 6Y | |
| 177862 | | 1349 N MOUNTAIN VIEW AVE | | SAN BERNARDINO | P | 1939 | PROJ.REVW. | HUD091207L | 01/04/10 | 6Y | |
| 129458 | | 1441 N MOUNTAIN VIEW AVE | | SAN BERNARDINO | P | | HIST.RES. | DOE-36-01-0014-0000 | 11/29/01 | 6Y | |
| | | | | | | | PROJ.REVW. | HUD011116D | 11/29/01 | 6Y | |
| 129457 | | 1495 N MOUNTAIN VIEW AVE | | SAN BERNARDINO | P | | HIST.RES. | DOE-36-01-0013-0000 | 11/29/01 | 6Y | |
| | | | | | | | PROJ.REVW. | HUD011116C | 11/29/01 | 6Y | |
| 184658 | | 1737 N MOUNTAIN VIEW AVE | | SAN BERNARDINO | P | 1941 | PROJ.REVW. | HUD110801C | 08/18/11 | 6Y | |
| 186599 | | 2794 N MOUNTAIN VIEW AVE | | SAN BERNARDINO | P | 1936 | PROJ.REVW. | HUD100525H | 06/21/10 | 6Y | |
| 175042 | | 3990 N MOUNTAIN VIEW AVE | | SAN BERNARDINO | P | 1949 | PROJ.REVW. | HUD090219A | 03/18/09 | 6Y | |
| 153724 | | 4362 N MOUNTAIN VIEW AVE | | SAN BERNARDINO | P | 1951 | PROJ.REVW. | HUD050425K | 04/26/05 | 6Y | |
| 175130 | | 3985 N PALM DR | | SAN BERNARDINO | P | 1955 | PROJ.REVW. | HUD090128I | 02/26/09 | 6Y | |
| 091793 | 36-017799 | 1335 N PERRIS ST | | SAN BERNARDINO | P | 1920 | PROJ.REVW. | HUD940825A | 10/13/94 | 6Y | |
| 186889 | | 1038 N PERSHING | | SAN BERNARDINO | P | | HIST.SURV. | 2401-0007-0068 | 09/30/98 | 7R | |
| 186888 | | 1039 N PERSHING | | SAN BERNARDINO | P | | HIST.SURV. | 2401-0007-0067 | 09/30/98 | 7R | |
| 186887 | | 1060 N PERSHING | | SAN BERNARDINO | P | | HIST.SURV. | 2401-0007-0066 | 09/30/98 | 7R | |
| 186886 | | 1076 N PERSHING | | SAN BERNARDINO | P | | HIST.SURV. | 2401-0007-0065 | 09/30/98 | 7R | |
| 186515 | | 731 N PERSHING AVE | | SAN BERNARDINO | P | | HIST.SURV. | 2401-0007-0001 | 09/30/98 | 7R | |
| 187977 | | 739 N PERSHING AVE | | SAN BERNARDINO | P | | HIST.SURV. | 2401-0007-0200 | 09/30/98 | 7R | |
| 187970 | | 740 N PERSHING AVE | | SAN BERNARDINO | P | | HIST.SURV. | 2401-0007-0193 | 09/30/98 | 7R | |
| 187976 | | 745 N PERSHING AVE | | SAN BERNARDINO | P | | HIST.SURV. | 2401-0007-0199 | 09/30/98 | 7R | |

| OFFICE OF HISTORIC PRESERVATION * * * Directory of Properties in the Historic Property Data File for SAN BERNARDINO County. | | | | | | | | | | Page 129 | 01-03-13 | |
|---|-----------|----------------------|------------------------------------|----------------|-----|------|------------|----------------------|----------|----------|----------|--|
| PROPERTY-NUMBER | PRIMARY-# | STREET ADDRESS | NAMES | CITY NAME | OWN | YR-C | OHP-PROG | PRG-REFERENCE-NUMBER | STAT-DAT | NRS | CRIT | |
| 187904 | | 746 N PERSHING AVE | | SAN BERNARDINO | P | | HIST.SURV. | 2401-0007-0192 | 09/30/98 | 7R | | |
| 187975 | | 753 N PERSHING AVE | | SAN BERNARDINO | P | | HIST.SURV. | 2401-0007-0198 | 09/30/98 | 7R | | |
| 187974 | | 763 N PERSHING AVE | | SAN BERNARDINO | P | | HIST.SURV. | 2401-0007-0197 | 09/30/98 | 7R | | |
| 187973 | | 771 N PERSHING AVE | | SAN BERNARDINO | P | | HIST.SURV. | 2401-0007-0196 | 09/30/98 | 7R | | |
| 187972 | | 785 N PERSHING AVE | | SAN BERNARDINO | P | | HIST.SURV. | 2401-0007-0195 | 09/30/98 | 7R | | |
| 187971 | | 795 N PERSHING AVE | | SAN BERNARDINO | P | | HIST.SURV. | 2401-0007-0194 | 09/30/98 | 7R | | |
| 129459 | | 1501 N PERSHING AVE | | SAN BERNARDINO | P | | HIST.RES. | DOE-36-01-0015-0000 | 11/29/01 | 6Y | | |
| | | | | | | | PROJ.REVW. | HUD011116E | 11/29/01 | 6Y | | |
| 124719 | 36-019654 | 1563 N PERSHING AVE | | SAN BERNARDINO | M | 1937 | PROJ.REVW. | HUD000605AB | 06/15/00 | 6Y | | |
| 096295 | 36-017812 | 1789 N PERSHING AVE | | SAN BERNARDINO | P | 1924 | PROJ.REVW. | HUD950420D | 06/20/95 | 6Y | | |
| 124743 | 36-019676 | 1894 N PERSHING AVE | | SAN BERNARDINO | M | 1922 | PROJ.REVW. | HUD000605AW | 06/15/00 | 6Y | | |
| 124744 | 36-019677 | 1898 N PERSHING AVE | | SAN BERNARDINO | M | 1930 | PROJ.REVW. | HUD000605AW | 06/15/00 | 6Y | | |
| 154513 | | 3364 N PERSHING AVE | | SAN BERNARDINO | P | 1929 | PROJ.REVW. | HUD050527J | 06/17/05 | 6Y | | |
| 184005 | | 4075 N PERSHING AVE | | SAN BERNARDINO | P | 1949 | PROJ.REVW. | HUD100823F | 09/01/10 | 6Y | | |
| 182090 | | 1340 N PICO AVE | | SAN BERNARDINO | P | 1949 | PROJ.REVW. | HUD100323C | 03/29/10 | 6Y | | |
| | | | | | | | PROJ.REVW. | HUD110307P | 03/16/11 | 6Y | | |
| 091795 | 36-017800 | 1267 N SEPULVEDA AVE | | SAN BERNARDINO | P | 1924 | PROJ.REVW. | HUD940825Z | 10/13/94 | 6Y | | |
| 133070 | | 1023 N SIERRA WY | | SAN BERNARDINO | P | 1951 | HIST.RES. | DOE-36-00-0549-0000 | 08/07/00 | 6Y | | |
| | | | | | | | PROJ.REVW. | HUD000703P | 08/07/00 | 6Y | | |
| 163371 | | 1068 N SIERRA WY | | SAN BERNARDINO | P | 1915 | PROJ.REVW. | HUD060906B | 09/06/06 | 6Y | | |
| 186983 | | 1146 N SIERRA WY | | SAN BERNARDINO | P | 1950 | PROJ.REVW. | HUD111031D | 11/15/11 | 6Y | | |
| 168047 | | 1218 N SIERRA WY | | SAN BERNARDINO | P | 1936 | PROJ.REVW. | HUD070912A | 09/20/07 | 6Y | | |
| 084532 | 36-017801 | 1238 N SIERRA WY | | SAN BERNARDINO | P | 1925 | PROJ.REVW. | HUD930902A | 10/07/93 | 6Y | | |
| 133075 | | 1356 N SIERRA WY | | SAN BERNARDINO | P | 1949 | HIST.RES. | DOE-36-00-0554-0000 | 08/07/00 | 6Y | | |
| | | | | | | | PROJ.REVW. | HUD000703U | 08/07/00 | 6Y | | |
| 169976 | | 1602 N SIERRA WY | | SAN BERNARDINO | P | 1952 | PROJ.REVW. | HUD080207D | 02/13/08 | 6Y | | |
| 099927 | 36-017802 | 2016 N SIERRA WY | | SAN BERNARDINO | P | 1925 | PROJ.REVW. | HUD951214A | 01/04/96 | 6Y | | |
| 129512 | | 2163 N SIERRA WY | VICKY'S ALTERATIONS | SAN BERNARDINO | P | 1945 | HIST.RES. | DOE-36-01-0017-0000 | 12/27/01 | 6Y | | |
| | | | | | | | PROJ.REVW. | FCC011015GG | 12/27/01 | 6Y | | |
| 102797 | 36-017803 | 3145 N SIERRA WY | | SAN BERNARDINO | P | 1940 | PROJ.REVW. | HUD960611B | 08/05/96 | 6Y | | |
| 139067 | | 1237 N STODDARD AVE | | SAN BERNARDINO | P | 1907 | HIST.RES. | DOE-36-03-0018-0000 | 04/10/03 | 6Y | | |
| | | | | | | | PROJ.REVW. | HUD030401W | 04/10/03 | 6Y | | |
| 153973 | | 1247 N STODDARD AVE | | SAN BERNARDINO | P | 1905 | PROJ.REVW. | HUD050510C | 05/19/05 | 6Y | | |
| 183003 | | 1328 N STODDARD AVE | | SAN BERNARDINO | P | 1924 | PROJ.REVW. | HUD100617L | 07/07/10 | 6Y | | |
| 188054 | | 3236 N TURRILL CT | | SAN BERNARDINO | P | 1954 | PROJ.REVW. | DOE120302D | 03/06/12 | 6Y | | |
| 177006 | | 732 NILES ST | | SAN BERNARDINO | P | 1952 | PROJ.REVW. | HUD090921E | 10/05/09 | 6Y | | |
| 118828 | 36-018780 | OLIVE AVE | PATTON STATE HOSPITAL/T BUILDING | SAN BERNARDINO | S | 1931 | HIST.RES. | DOE-36-96-0001-0032 | 08/29/96 | 2D2 | AC | |
| | | | | | | | PROJ.REVW. | HUD960423X | 08/29/96 | 2D2 | AC | |
| 118833 | 36-018785 | OLIVE AVE | PATTON STATE HOSPITAL/GARAGE FOR R | SAN BERNARDINO | S | 1915 | HIST.RES. | DOE-36-96-0001-0037 | 08/29/96 | 2D2 | AC | |
| | | | | | | | PROJ.REVW. | HUD960423X | 08/29/96 | 2D2 | AC | |
| 118829 | 36-018781 | OLIVE AVE | PATTON STATE HOSPITAL/G BUILDING | SAN BERNARDINO | S | 1938 | HIST.RES. | DOE-36-96-0001-0033 | 08/29/96 | 2D2 | AC | |
| | | | | | | | PROJ.REVW. | HUD960423X | 08/29/96 | 2D2 | AC | |
| 180302 | | 307 OLIVE ST | | SAN BERNARDINO | P | 1950 | PROJ.REVW. | HUD101027F | 12/02/10 | 6Y | | |
| 154607 | | 7160 OSBUN RD | | SAN BERNARDINO | P | 1946 | PROJ.REVW. | HUD050603B | 06/20/05 | 6Y | | |
| 179079 | | 25537 PACIFIC ST | | SAN BERNARDINO | P | 1953 | PROJ.REVW. | HUD100506K | 05/24/10 | 6Y | | |
| 180304 | | 25543 PACIFIC ST | | SAN BERNARDINO | P | 1926 | PROJ.REVW. | HUD101027D | 11/08/10 | 6Y | | |
| 179227 | | PALM AVE | TOM MINOR PARK | SAN BERNARDINO | M | 1980 | PROJ.REVW. | FCC1002160 | 03/08/10 | 6Y | | |
| 103920 | 36-017805 | PATTON AVE | PATTON STATE HOSPITAL/V BUILDING/H | SAN BERNARDINO | S | 1928 | HIST.RES. | DOE-36-96-0001-0025 | 08/29/96 | 2D2 | AC | |
| | | | | | | | PROJ.REVW. | HUD960423X | 08/29/96 | 2D2 | AC | |
| 103869 | 36-017804 | PATTON AVE | PATTON STATE HOSPITAL/CANTEEN | SAN BERNARDINO | S | 1912 | HIST.RES. | DOE-36-96-0001-0017 | 08/29/96 | 2D2 | AC | |
| | | | | | | | PROJ.REVW. | HUD960423X | 08/29/96 | 2D2 | AC | |
| 103636 | 36-017809 | PATTON AVE | PATTON STATE HOSPITAL/GENERAL SERV | SAN BERNARDINO | S | 1912 | HIST.RES. | DOE-36-96-0001-0015 | 08/29/96 | 2D2 | AC | |
| | | | | | | | PROJ.REVW. | HUD960423X | 08/29/96 | 2D2 | AC | |
| 103914 | 36-017808 | PATTON AVE | PATTON STATE HOSPITAL/PROTECTIVE S | SAN BERNARDINO | S | 1913 | HIST.RES. | DOE-36-96-0001-0021 | 08/29/96 | 2D2 | AC | |

| OFFICE OF HISTORIC PRESERVATION * * * Directory of Properties in the Historic Property Data File for SAN BERNARDINO County. | | | | | | | | | | Page 130 | 01-03-13 | | |
|---|-----------|-----------------------|------------------------------------|----------------|-----|------|------------|----------------------|----------|----------|----------|--|--|
| PROPERTY-NUMBER | PRIMARY-# | STREET-ADDRESS | NAMES | CITY-NAME | OWN | YR-C | OHP-PROG | PRG-REFERENCE-NUMBER | STAT-DAT | NRS | CRIT | | |
| 103915 | 36-017810 | PATTON AVE | PATTON STATE HOSPITAL/RESIDENCE 3 | SAN BERNARDINO | S | 1912 | PROJ.REVW. | HUD960423X | 08/29/96 | 2D2 | AC | | |
| | | | | | | | HIST.RES. | DOE-36-96-0001-0022 | 08/29/96 | 2D2 | AC | | |
| 103918 | 36-017806 | PATTON AVE | PATTON STATE HOSPITAL / RESIDENCE | SAN BERNARDINO | S | 1923 | PROJ.REVW. | HUD960423X | 08/29/96 | 2D2 | AC | | |
| | | | | | | | HIST.RES. | DOE-36-96-0001-0024 | 08/29/96 | 2D2 | AC | | |
| 103917 | 36-017807 | PATTON AVE | PATTON STATE HOSPITAL / RESIDENCE | SAN BERNARDINO | S | 1919 | PROJ.REVW. | HUD960423X | 08/29/96 | 2D2 | AC | | |
| | | | | | | | HIST.RES. | DOE-36-96-0001-0023 | 08/29/96 | 2D2 | AC | | |
| 070150 | 36-017811 | 389 PEAR ST | | SAN BERNARDINO | U | 1908 | PROJ.REVW. | HUD901210A | 04/11/91 | 6Y | | | |
| 183136 | | 8114 PEDLEY RD | | SAN BERNARDINO | P | | PROJ.REVW. | HUD100629D | 07/23/10 | 6Y | | | |
| 179004 | | 2314 PENNSYLVANIA AVE | | SAN BERNARDINO | P | 1955 | PROJ.REVW. | HUD100204N | 02/26/10 | 6Y | | | |
| 187188 | | 639 PERRIS ST | | SAN BERNARDINO | P | | PROJ.REVW. | HUD111024O | 10/28/11 | 6Y | | | |
| 187190 | | 840 PERRIS ST | | SAN BERNARDINO | P | | PROJ.REVW. | HUD111024M | 10/28/11 | 6Y | | | |
| 124742 | 36-019675 | 1385 PERRIS ST N | PROPERTY ACQUISITION AND REHABILIT | SAN BERNARDINO | M | 1931 | PROJ.REVW. | HUD000605AV | 06/15/00 | 6Y | | | |
| 097616 | 36-017813 | 604 PIONEER ST | MARSHALL RESIDENCE | SAN BERNARDINO | P | 1942 | HIST.RES. | DOE-36-95-0004-0000 | 10/17/95 | 6Y | | | |
| | | | | | | | PROJ.REVW. | FHWA950905A | 10/17/95 | 6Y | | | |
| 103619 | 36-017816 | PUMALO AVE | PATTON STATE HOSPITAL/HOUSEKEEPING | SAN BERNARDINO | S | 1918 | HIST.RES. | DOE-36-96-0001-0003 | 08/29/96 | 2D2 | AC | | |
| | | | | | | | PROJ.REVW. | HUD960423X | 08/29/96 | 2D2 | AC | | |
| 103607 | 36-017814 | PUMALO AVE | PATTON STATE HOSPITAL / LAUNDRY / | SAN BERNARDINO | S | 1926 | HIST.RES. | DOE-36-96-0001-0002 | 08/29/96 | 2D2 | AC | | |
| | | | | | | | PROJ.REVW. | HUD960423X | 08/29/96 | 2D2 | AC | | |
| 103624 | 36-017815 | PUMALO AVE | PATTON STATE HOSPITAL/PLANT OPERAT | SAN BERNARDINO | S | 1918 | HIST.RES. | DOE-36-96-0001-0004 | 08/29/96 | 2D2 | AC | | |
| | | | | | | | PROJ.REVW. | HUD960423X | 08/29/96 | 2D2 | AC | | |
| 118831 | 36-018783 | PUMALO AVE | PATTON STATE HOSPITAL/J BUILDING | SAN BERNARDINO | S | 1929 | HIST.RES. | DOE-36-96-0001-0035 | 08/29/96 | 2D2 | AC | | |
| | | | | | | | PROJ.REVW. | HUD960423X | 08/29/96 | 2D2 | AC | | |
| 118826 | 36-018778 | PUMALO AVE | PATTON STATE HOSPITAL / FOOD WAREH | SAN BERNARDINO | S | 1930 | HIST.RES. | DOE-36-96-0001-0030 | 08/29/96 | 2D2 | AC | | |
| | | | | | | | PROJ.REVW. | HUD960423X | 08/29/96 | 2D2 | AC | | |
| 118827 | 36-018779 | PUMALO AVE | PATTON STATE HOSPITAL/PLANT OPERAT | SAN BERNARDINO | S | | HIST.RES. | DOE-36-96-0001-0031 | 08/29/96 | 2D2 | AC | | |
| | | | | | | | PROJ.REVW. | HUD960423X | 08/29/96 | 2D2 | AC | | |
| 118832 | 36-018784 | PUMALO AVE | PATTON STATE HOSPITAL/POOL ROOM | SAN BERNARDINO | S | 1923 | HIST.RES. | DOE-36-96-0001-0036 | 08/29/96 | 2D2 | AC | | |
| | | | | | | | PROJ.REVW. | HUD960423X | 08/29/96 | 2D2 | AC | | |
| 177533 | | 6323 RAINBOW LANE | | SAN BERNARDINO | P | 1959 | PROJ.REVW. | HUD091118A | 11/23/09 | 6Y | | | |
| 188044 | | 708 RAMONA AVE | | SAN BERNARDINO | P | 1949 | PROJ.REVW. | DOE120224G | 03/06/12 | 6Y | | | |
| 188051 | | 1648 RICHARDSON ST | | SAN BERNARDINO | P | 1959 | PROJ.REVW. | DOE120308C | 03/12/12 | 6Y | | | |
| 188039 | | 1243 ROXBURY DR | GREEN HOME MAKEOVER PROGRAM | SAN BERNARDINO | P | 1948 | PROJ.REVW. | DOE120302B | 03/06/12 | 6Y | | | |
| 190463 | | 1333 ROXBURY DR | GREEN HOME MAKEOVER PROJECT | SAN BERNARDINO | P | 1948 | PROJ.REVW. | DOE120807G | 08/08/12 | 6Y | | | |
| 066010 | 36-017817 | 128 S BUENA VISTA ST | | SAN BERNARDINO | U | | PROJ.REVW. | HUD890713B | 08/09/89 | 6Y | | | |
| 153987 | | 811 S BUNKER HILL DR | | SAN BERNARDINO | P | 1954 | PROJ.REVW. | HUD050510E | 05/19/05 | 6Y | | | |
| 187868 | | 110 S D ST | U-HAUL | SAN BERNARDINO | P | 1926 | PROJ.REVW. | FTA120321A | 04/03/12 | 6Y | | | |
| 187870 | | 134 S E ST | BEKINS BUILDING | SAN BERNARDINO | P | 1930 | PROJ.REVW. | FTA120321A | 04/03/12 | 6Y | | | |
| 187873 | | 170 S E ST | | SAN BERNARDINO | P | 1930 | PROJ.REVW. | FTA120321A | 04/03/12 | 6Y | | | |
| 187878 | | 174 S E ST | | SAN BERNARDINO | P | 1948 | PROJ.REVW. | FTA120321A | 04/03/12 | 6Y | | | |
| 090997 | 36-017818 | 689 S E ST | NATIONAL ORANGE SHOW | SAN BERNARDINO | P | 1922 | HIST.RES. | SPHI-SBR-007 | 06/22/72 | 7L | | | |
| 111180 | 36-017819 | 1280 S E ST | | SAN BERNARDINO | P | 1970 | HIST.RES. | DOE-36-92-0177-0000 | 08/12/92 | 6Y | | | |
| | | | | | | | PROJ.REVW. | FHWA920619A | 08/12/92 | 6Y | | | |
| 111181 | 36-017820 | 1286 S E ST | | SAN BERNARDINO | P | 1983 | HIST.RES. | DOE-36-92-0178-0000 | 08/12/92 | 6Y | | | |
| | | | | | | | PROJ.REVW. | FHWA920619A | 08/12/92 | 6Y | | | |
| 184985 | | 424 S EUCALYPTUS AVE | | SAN BERNARDINO | P | 1955 | PROJ.REVW. | HUD100909A | 10/01/10 | 6Y | | | |
| 188049 | | 620 S EUCALYPTUS AVE | | SAN BERNARDINO | P | 1951 | PROJ.REVW. | DOE120224B | 03/06/12 | 6Y | | | |
| 187869 | | 123 S G ST | | SAN BERNARDINO | P | 1954 | PROJ.REVW. | FTA120321A | 04/03/12 | 6Y | | | |
| 187871 | | 144 S G ST | SAN BERNARDINO RECYCLING CENTER | SAN BERNARDINO | P | 1942 | PROJ.REVW. | FTA120321A | 04/03/12 | 6Y | | | |
| 187872 | 36-026798 | 155 S G ST | SOUTHERN CALIFORNIA GAS COMPANY PL | SAN BERNARDINO | M | 1938 | PROJ.REVW. | FTA120321A | 04/03/12 | 6Y | | | |
| 111217 | 36-017821 | 580 S H ST | | SAN BERNARDINO | P | 1970 | HIST.RES. | DOE-36-92-0203-0000 | 08/12/92 | 6Y | | | |
| | | | | | | | PROJ.REVW. | FHWA920619A | 08/12/92 | 6Y | | | |
| 110918 | 36-017822 | 604 S H ST | | SAN BERNARDINO | P | 1910 | HIST.RES. | DOE-36-92-0006-0000 | 08/12/92 | 6Y | | | |
| | | | | | | | PROJ.REVW. | FHWA920619A | 08/12/92 | 6Y | | | |

| OFFICE OF HISTORIC PRESERVATION * * * Directory of Properties in the Historic Property Data File for SAN BERNARDINO County. | | | | Page 131 | 01-03-13 | | | | | | |
|---|-----------|-----------------------|-------|----------------|----------|------|------------|----------------------|----------|-----|------|
| PROPERTY-NUMBER | PRIMARY-# | STREET ADDRESS | NAMES | CITY NAME | OWN | YR-C | OHP-PROG | PRG-REFERENCE-NUMBER | STAT-DAT | NRS | CRIT |
| 111218 | 36-017823 | 630 S H ST | | SAN BERNARDINO | P | 1940 | HIST.RES. | DOE-36-92-0204-0000 | 08/12/92 | 6Y | |
| | | | | | | | PROJ.REVW. | FHWA920619A | 08/12/92 | 6Y | |
| 111219 | 36-017824 | 638 S H ST | | SAN BERNARDINO | P | 1945 | HIST.RES. | DOE-36-92-0205-0000 | 08/12/92 | 6Y | |
| | | | | | | | PROJ.REVW. | FHWA920619A | 08/12/92 | 6Y | |
| 110917 | 36-017825 | 646 S H ST | | SAN BERNARDINO | P | 1923 | HIST.RES. | DOE-36-92-0005-0000 | 08/19/92 | 6Y | |
| | | | | | | | PROJ.REVW. | FHWA920619A | 08/18/92 | 6Y | |
| 111221 | 36-017826 | 654 S H ST | | SAN BERNARDINO | P | 1924 | HIST.RES. | DOE-36-92-0206-0000 | 08/12/92 | 6Y | |
| | | | | | | | PROJ.REVW. | FHWA920619A | 08/12/92 | 6Y | |
| 111222 | 36-017827 | 708 S H ST | | SAN BERNARDINO | P | 1912 | HIST.RES. | DOE-36-92-0207-0000 | 08/12/92 | 6Y | |
| | | | | | | | PROJ.REVW. | FHWA920619A | 08/12/92 | 6Y | |
| 110916 | 36-017828 | 728 S H ST | | SAN BERNARDINO | P | 1915 | HIST.RES. | DOE-36-92-0004-0000 | 08/10/92 | 6Y | |
| | | | | | | | PROJ.REVW. | FHWA920619A | 08/10/92 | 6Y | |
| 111223 | 36-017829 | 740 S H ST | | SAN BERNARDINO | P | 1979 | HIST.RES. | DOE-36-92-0208-0000 | 08/12/92 | 6Y | |
| | | | | | | | PROJ.REVW. | FHWA920619A | 08/12/92 | 6Y | |
| 111034 | 36-017830 | 101 S I ST | | SAN BERNARDINO | P | 1905 | HIST.RES. | DOE-36-92-0107-0000 | 08/12/92 | 6Y | |
| | | | | | | | PROJ.REVW. | FHWA920619A | 08/12/92 | 6Y | |
| 111235 | 36-017831 | 111 S I ST | | SAN BERNARDINO | P | 1915 | PROJ.REVW. | FTA120321A | 04/03/12 | 6Y | |
| | | | | | | | HIST.RES. | DOE-36-92-0220-0000 | 08/12/92 | 6Y | |
| | | | | | | | PROJ.REVW. | FHWA920619A | 08/12/92 | 6Y | |
| 111237 | 36-017832 | 131 S I ST | | SAN BERNARDINO | P | 1915 | PROJ.REVW. | FTA120321A | 04/03/12 | 6Y | |
| | | | | | | | HIST.RES. | DOE-36-92-0221-0000 | 08/12/92 | 6Y | |
| | | | | | | | PROJ.REVW. | FHWA920619A | 08/12/92 | 6Y | |
| 111238 | 36-017833 | 366 S I ST | | SAN BERNARDINO | P | 1959 | HIST.RES. | DOE-36-92-0222-0000 | 08/12/92 | 6Y | |
| | | | | | | | PROJ.REVW. | FHWA920619A | 08/12/92 | 6Y | |
| 111239 | 36-017834 | 383 S I ST | | SAN BERNARDINO | P | | HIST.RES. | DOE-36-92-0223-0000 | 08/12/92 | 6Y | |
| | | | | | | | PROJ.REVW. | FHWA920619A | 08/12/92 | 6Y | |
| 111240 | 36-017835 | 401 S I ST | | SAN BERNARDINO | P | | HIST.RES. | DOE-36-92-0224-0000 | 08/12/92 | 6Y | |
| | | | | | | | PROJ.REVW. | FHWA920619A | 08/12/92 | 6Y | |
| 111241 | 36-017836 | 404 S I ST | | SAN BERNARDINO | P | 1973 | HIST.RES. | DOE-36-92-0225-0000 | 08/12/92 | 6Y | |
| | | | | | | | PROJ.REVW. | FHWA920619A | 08/12/92 | 6Y | |
| 111037 | 36-017837 | 565 S I ST | | SAN BERNARDINO | P | 1926 | HIST.RES. | DOE-36-92-0110-0000 | 08/12/92 | 6Y | |
| | | | | | | | PROJ.REVW. | FHWA920619A | 08/12/92 | 6Y | |
| 111242 | 36-017838 | 571 S I ST | | SAN BERNARDINO | P | 1944 | HIST.RES. | DOE-36-92-0226-0000 | 08/12/92 | 6Y | |
| | | | | | | | PROJ.REVW. | FHWA920619A | 08/12/92 | 6Y | |
| 111038 | 36-017839 | 579 S I ST | | SAN BERNARDINO | P | 1936 | HIST.RES. | DOE-36-92-0111-0000 | 08/12/92 | 6Y | |
| | | | | | | | PROJ.REVW. | FHWA920619A | 08/12/92 | 6Y | |
| 111243 | 36-017840 | 587 S I ST | | SAN BERNARDINO | P | 1920 | HIST.RES. | DOE-36-92-0227-0000 | 08/12/92 | 6Y | |
| | | | | | | | PROJ.REVW. | FHWA920619A | 08/12/92 | 6Y | |
| 111244 | 36-017841 | 599 S I ST | | SAN BERNARDINO | P | 1946 | HIST.RES. | DOE-36-92-0228-0000 | 08/12/92 | 6Y | |
| | | | | | | | PROJ.REVW. | FHWA920619A | 08/12/92 | 6Y | |
| 111245 | 36-017842 | 685 S I ST | | SAN BERNARDINO | P | 1961 | HIST.RES. | DOE-36-92-0229-0000 | 08/12/92 | 6Y | |
| | | | | | | | PROJ.REVW. | FHWA920619A | 08/12/92 | 6Y | |
| 188029 | | 795 S I ST | | SAN BERNARDINO | P | 1947 | PROJ.REVW. | DOE120323F | 03/27/12 | 6Y | |
| 099108 | 36-017843 | 863 S J ST | | SAN BERNARDINO | P | 1945 | PROJ.REVW. | HUD951127E | 01/03/96 | 6Y | |
| 084792 | 36-017844 | 246 S K ST | | SAN BERNARDINO | P | | PROJ.REVW. | HUD930920N | 11/22/93 | 6Y | |
| 188030 | | 395 S PERSHING AVE | | SAN BERNARDINO | P | 1924 | PROJ.REVW. | DOE120323E | 03/27/12 | 6Y | |
| 101441 | 36-017845 | 981 S SCENIC DR | | SAN BERNARDINO | P | 1945 | PROJ.REVW. | HUD960226Z | 03/29/96 | 6Y | |
| 170429 | | 682 S VALLEY VIEW AVE | | SAN BERNARDINO | P | 1950 | PROJ.REVW. | HUD080317Q | 03/19/08 | 6Y | |
| 163244 | | 108 S WATERMAN AVE | | SAN BERNARDINO | P | 1929 | PROJ.REVW. | HUD060926A | 09/26/06 | 6Y | |
| 188033 | | 1897 SAN GABRIEL ST | | SAN BERNARDINO | P | 1952 | PROJ.REVW. | DOE120323B | 03/29/12 | 6Y | |
| 111040 | 36-017846 | 915 SCENIC DR | | SAN BERNARDINO | P | 1942 | HIST.RES. | DOE-36-92-0113-0000 | 08/12/92 | 6Y | |
| | | | | | | | PROJ.REVW. | FHWA920619A | 08/12/92 | 6Y | |
| 111041 | 36-017847 | 923 SCENIC DR | | SAN BERNARDINO | P | 1942 | HIST.RES. | DOE-36-92-0114-0000 | 08/12/92 | 6Y | |
| | | | | | | | PROJ.REVW. | FHWA920619A | 08/12/92 | 6Y | |
| 111042 | 36-017848 | 931 SCENIC DR | | SAN BERNARDINO | P | 1942 | HIST.RES. | DOE-36-92-0115-0000 | 08/12/92 | 6Y | |
| | | | | | | | PROJ.REVW. | FHWA920619A | 08/12/92 | 6Y | |

| OFFICE OF HISTORIC PRESERVATION * * * Directory of Properties in the Historic Pro... | | Data File for SAN BERNARDINO County. | | | Page 132 | 01-03-13 | | | | | |
|--|-----------|--------------------------------------|------------------------------------|----------------|----------|----------|--------------|----------------------|----------|-----|------|
| PROPERTY-NUMBER | PRIMARY-# | STREET ADDRESS..... | NAMES..... | CITY NAME..... | OWN | YR-C | OHP-PROG.. | PRG-REFERENCE-NUMBER | STAT-DAT | NRS | CRIT |
| 111043 | 36-017849 | 939 SCENIC DR | | SAN BERNARDINO | P | 1942 | HIST. RES. | DOE-36-92-0116-0000 | 08/12/92 | 6Y | |
| | | | | | | | PROJ. REVW. | FHWA920619A | 08/12/92 | 6Y | |
| 111044 | 36-017850 | 945 SCENIC DR | | SAN BERNARDINO | P | 1942 | HIST. RES. | DOE-36-92-0117-0000 | 08/12/92 | 6Y | |
| | | | | | | | PROJ. REVW. | FHWA920619A | 08/12/92 | 6Y | |
| 111045 | 36-017851 | 953 SCENIC DR | | SAN BERNARDINO | P | 1942 | HIST. RES. | DOE-36-92-0118-0000 | 08/12/92 | 6Y | |
| | | | | | | | PROJ. REVW. | FHWA920619A | 08/12/92 | 6Y | |
| 111046 | 36-017852 | 959 SCENIC DR | | SAN BERNARDINO | P | 1942 | HIST. RES. | DOE-36-92-0119-0000 | 08/12/92 | 6Y | |
| | | | | | | | PROJ. REVW. | FHWA920619A | 08/12/92 | 6Y | |
| 154358 | | 411 SEPULVEDA AVE | | SAN BERNARDINO | P | 1906 | PROJ. REVW. | HUD050602A | 06/03/05 | 6Y | |
| 182963 | | 1353 SEPULVEDA AVE | | SAN BERNARDINO | P | 1959 | PROJ. REVW. | HUD110621C | 06/29/11 | 6Y | |
| 183002 | | 1726 SEPULVEDA AVE | | SAN BERNARDINO | P | 1946 | PROJ. REVW. | HUD100617M | 07/07/10 | 6Y | |
| 177335 | | 2091 SEPULVEDA AVE | | SAN BERNARDINO | P | 1951 | PROJ. REVW. | HUD091013K | 11/26/09 | 6Y | |
| 133047 | | 4300 SEPULVEDA AVE | | SAN BERNARDINO | P | 1950 | HIST. RES. | DOE-36-02-0019-0000 | 08/20/02 | 6Y | |
| | | | | | | | PROJ. REVW. | HUD020813I | 08/20/02 | 6Y | |
| 124755 | 36-019688 | 4531 SEPULVEDA AVE | PROPERTY ACQUISITION AND REHABILIT | SAN BERNARDINO | M | 1924 | PROJ. REVW. | HUD000605BH | 06/15/00 | 6Y | |
| 182624 | | 2878 SERRANO RD | | SAN BERNARDINO | P | 1937 | PROJ. REVW. | HUD110324B | 04/04/11 | 6Y | |
| 124729 | 36-019663 | 1450 SHERIDAN RD | PROPERTY ACQUISITION AND REHABILIT | SAN BERNARDINO | M | 1949 | PROJ. REVW. | HUD000605AJ | 06/15/00 | 6Y | |
| 124728 | 36-019662 | 1462 SHERIDAN RD | PROPERTY ACQUISITION AND REHABILIT | SAN BERNARDINO | M | 1949 | PROJ. REVW. | HUD000605AI | 06/15/00 | 6Y | |
| 124727 | 36-019661 | 1466 SHERIDAN RD | PROPERTY ACQUISITION AND REHABILIT | SAN BERNARDINO | M | 1949 | PROJ. REVW. | HUD000605AH | 06/15/00 | 6Y | |
| 124748 | 36-019681 | 1528 SIERRA WAY N | PROPERTY ACQUISITION AND REHABILIT | SAN BERNARDINO | M | 1924 | PROJ. REVW. | HUD000605BA | 06/15/00 | 6Y | |
| 124715 | 36-019650 | 1554 SIERRA WAY N | PROPERTY ACQUISITION AND REHABILIT | SAN BERNARDINO | M | 1925 | PROJ. REVW. | HUD000605X | 06/15/00 | 6Y | |
| 124716 | 36-019651 | 1565 SIERRA WAY N | PROPERTY ACQUISITION AND REHABILIT | SAN BERNARDINO | M | 1928 | PROJ. REVW. | HUD000605Y | 06/15/00 | 6Y | |
| 106538 | 36-017853 | 3872 SIERRA WY | SAN BERNARDINO RANGER UNIT HEADQUA | SAN BERNARDINO | | | ST. AG. 5024 | ST. AG. -3540-0241 | 01/29/97 | 4CM | AD |
| 066943 | 36-017854 | 929 SPERRY DR | STRUCTURE REHABILITATION | SAN BERNARDINO | U | | PROJ. REVW. | HUD891005B | 11/08/89 | 6Y | |
| 111269 | 36-017855 | 840 SPRUCE ST | | SAN BERNARDINO | P | 1904 | HIST. RES. | DOE-36-92-0252-0000 | 08/12/92 | 6Y | |
| | | | | | | | PROJ. REVW. | FHWA920619A | 08/12/92 | 6Y | |
| 110931 | 36-017856 | 844 SPRUCE ST | | SAN BERNARDINO | P | 1901 | HIST. RES. | DOE-36-92-0015-0000 | 08/12/92 | 6Y | |
| | | | | | | | PROJ. REVW. | FHWA920619A | 08/12/92 | 6Y | |
| 110932 | 36-017857 | 845 SPRUCE ST | | SAN BERNARDINO | P | 1904 | HIST. RES. | DOE-36-92-0016-0000 | 08/12/92 | 6Y | |
| | | | | | | | PROJ. REVW. | FHWA920619A | 08/12/92 | 6Y | |
| 110933 | 36-017858 | 847 SPRUCE ST | | SAN BERNARDINO | P | 1905 | HIST. RES. | DOE-36-92-0017-0000 | 08/12/92 | 6Y | |
| | | | | | | | PROJ. REVW. | FHWA920619A | 08/12/92 | 6Y | |
| 111270 | 36-017859 | 855 SPRUCE ST | | SAN BERNARDINO | P | 1906 | HIST. RES. | DOE-36-92-0253-0000 | 08/12/92 | 6Y | |
| | | | | | | | PROJ. REVW. | FHWA920619A | 08/12/92 | 6Y | |
| 110930 | 36-017860 | 858 SPRUCE ST | | SAN BERNARDINO | P | 1907 | HIST. RES. | DOE-36-92-0014-0000 | 08/12/92 | 6Y | |
| | | | | | | | PROJ. REVW. | FHWA920619A | 08/12/92 | 6Y | |
| 111025 | 36-017861 | 915 SPRUCE ST | | SAN BERNARDINO | P | 1890 | HIST. RES. | DOE-36-92-0099-0000 | 08/12/92 | 6Y | |
| | | | | | | | PROJ. REVW. | FHWA920619A | 08/12/92 | 6Y | |
| 111026 | 36-017862 | 916 SPRUCE ST | YBARRA'S MARKET | SAN BERNARDINO | P | 1910 | HIST. RES. | DOE-36-92-0100-0000 | 08/12/92 | 6Y | |
| | | | | | | | PROJ. REVW. | FHWA920619A | 08/12/92 | 6Y | |
| 182100 | | 2804 ST ELMO DR | | SAN BERNARDINO | P | 1958 | PROJ. REVW. | HUD100323B | 03/29/10 | 6Y | |
| | | | | | | | PROJ. REVW. | HUD110307R | 03/16/11 | 6Y | |
| 156478 | | 7734 STERLING AVE | | SAN BERNARDINO | P | 1944 | PROJ. REVW. | HUD051003E | 11/02/05 | 6Y | |
| 181862 | | 1329 STODDARD AVE | | SAN BERNARDINO | P | 1925 | PROJ. REVW. | HUD110224C | 02/28/11 | 6Y | |
| 172491 | | 7041 TIPPECANOE AVE | | SAN BERNARDINO | P | 1956 | PROJ. REVW. | HUD080625C | 07/17/08 | 6Y | |
| 080400 | 36-017863 | 6970 TIPPECANOE ST | | SAN BERNARDINO | U | 1940 | PROJ. REVW. | HUD930203P | 02/22/93 | 6Y | |
| 169037 | | 7204 TIPPECANOE AVE | | SAN BERNARDINO | P | 1940 | PROJ. REVW. | HUD071115B | 11/21/07 | 6Y | |
| 110994 | 36-017864 | 820 TRENTON ST | | SAN BERNARDINO | P | 1924 | HIST. RES. | DOE-36-92-0069-0000 | 08/12/92 | 6Y | |
| | | | | | | | PROJ. REVW. | FHWA920619A | 08/12/92 | 6Y | |
| 110995 | 36-017865 | 821 TRENTON ST | | SAN BERNARDINO | P | 1930 | HIST. RES. | DOE-36-92-0070-0000 | 08/12/92 | 6Y | |
| | | | | | | | PROJ. REVW. | FHWA920619A | 08/12/92 | 6Y | |
| 110993 | 36-017866 | 830 TRENTON ST | | SAN BERNARDINO | P | 1935 | HIST. RES. | DOE-36-92-0068-0000 | 08/12/92 | 6Y | |
| | | | | | | | PROJ. REVW. | FHWA920619A | 08/12/92 | 6Y | |
| 110996 | 36-017867 | 831 TRENTON ST | | SAN BERNARDINO | P | 1936 | HIST. RES. | DOE-36-92-0071-0000 | 08/12/92 | 6Y | |
| | | | | | | | PROJ. REVW. | FHWA920619A | 08/12/92 | 6Y | |
| 110997 | 36-017868 | 841 TRENTON ST | | SAN BERNARDINO | P | 1939 | HIST. RES. | DOE-36-92-0072-0000 | 08/12/92 | 6Y | |

| OFFICE OF HISTORIC PRESERVATION * * * Directory of Properties in the Historic Property Data File for SAN BERNARDINO County. | | | Page 133 | 01-03-13 | | | | | | | |
|---|-----------|------------------|------------------------------------|----------------|-----|------|------------|----------------------|----------|-----|------|
| PROPERTY-NUMBER | PRIMARY-# | STREET ADDRESS | NAMES | CITY NAME | OWN | YR-C | OHP-PROG | PRG-REFERENCE-NUMBER | STAT-DAT | NRS | CRIT |
| 110991 | 36-017869 | 842 TRENTON ST | | SAN BERNARDINO | | | PROJ.REVW. | FHWA920619A | 08/12/92 | 6Y | |
| | | | | | | | HIST.RES. | DOE-36-92-0067-0000 | 08/12/92 | 6Y | |
| 110990 | 36-017870 | 850 TRENTON ST | | SAN BERNARDINO | P | 1938 | PROJ.REVW. | FHWA920619A | 08/12/92 | 6Y | |
| | | | | | | | HIST.RES. | DOE-36-92-0066-0000 | 08/12/92 | 6Y | |
| 110998 | 36-017871 | 851 TRENTON ST | | SAN BERNARDINO | P | 1939 | PROJ.REVW. | FHWA920619A | 08/12/92 | 6Y | |
| | | | | | | | HIST.RES. | DOE-36-92-0073-0000 | 08/12/92 | 6Y | |
| 111274 | 36-017872 | 860 TRENTON ST | | SAN BERNARDINO | P | 1935 | PROJ.REVW. | FHWA920619A | 08/12/92 | 6Y | |
| | | | | | | | HIST.RES. | DOE-36-92-0257-0000 | 08/12/92 | 6Y | |
| 111275 | 36-017873 | 861 TRENTON ST | | SAN BERNARDINO | P | 1943 | PROJ.REVW. | FHWA920619A | 08/12/92 | 6Y | |
| | | | | | | | HIST.RES. | DOE-36-92-0258-0000 | 08/12/92 | 6Y | |
| 111276 | 36-017874 | 870 TRENTON ST | | SAN BERNARDINO | P | 1935 | PROJ.REVW. | FHWA920619A | 08/12/92 | 6Y | |
| | | | | | | | HIST.RES. | DOE-36-92-0259-0000 | 08/12/92 | 6Y | |
| 173036 | | 1364 TRENTON ST | | SAN BERNARDINO | P | 1946 | PROJ.REVW. | HUD080718M | 08/11/08 | 6Y | |
| 111277 | 36-017876 | 2059 TURRILL AVE | | SAN BERNARDINO | P | 1933 | PROJ.REVW. | FHWA920619A | 08/12/92 | 6Y | |
| | | | | | | | HIST.RES. | DOE-36-92-0260-0000 | 08/12/92 | 6Y | |
| 111278 | 36-017875 | 2059 TURRILL AVE | | SAN BERNARDINO | P | 1933 | PROJ.REVW. | FHWA920619A | 08/12/92 | 6Y | |
| | | | | | | | HIST.RES. | DOE-36-92-0261-0000 | 08/12/92 | 6Y | |
| 178410 | | 1420 UNION ST | | SAN BERNARDINO | P | 1930 | PROJ.REVW. | HUD091223A | 01/14/10 | 6Y | |
| 186263 | | 839 VALLEY VIEW | | SAN BERNARDINO | P | 1942 | PROJ.REVW. | HUD100309J | 04/08/10 | 6Y | |
| 111279 | 36-017877 | 845 VICTORIA ST | | SAN BERNARDINO | P | 1905 | PROJ.REVW. | FHWA920619A | 08/12/92 | 6Y | |
| | | | | | | | HIST.RES. | DOE-36-92-0262-0000 | 08/12/92 | 6Y | |
| 111280 | 36-017878 | 851 VICTORIA ST | | SAN BERNARDINO | P | 1958 | PROJ.REVW. | FHWA920619A | 08/12/92 | 6Y | |
| | | | | | | | HIST.RES. | DOE-36-92-0263-0000 | 08/12/92 | 6Y | |
| 184377 | | 2557 VICTORIA ST | | SAN BERNARDINO | P | 1958 | PROJ.REVW. | HUD101223M | 01/07/11 | 6Y | |
| 124752 | 36-019685 | 242 VIRGINIA CR | PROPERTY ACQUISITION AND REHABILIT | SAN BERNARDINO | M | 1925 | PROJ.REVW. | HUD000605BE | 06/15/00 | 6Y | |
| 111000 | 36-017879 | 781 VIRGINIA ST | | SAN BERNARDINO | P | 1945 | PROJ.REVW. | FHWA920619A | 08/12/92 | 6Y | |
| | | | | | | | HIST.RES. | DOE-36-92-0075-0000 | 08/12/92 | 6Y | |
| 111002 | 36-017880 | 789 VIRGINIA ST | | SAN BERNARDINO | P | 1945 | PROJ.REVW. | FHWA920619A | 08/12/92 | 6Y | |
| | | | | | | | HIST.RES. | DOE-36-92-0076-0000 | 08/12/92 | 6Y | |
| 111003 | 36-017881 | 797 VIRGINIA ST | | SAN BERNARDINO | P | 1945 | PROJ.REVW. | FHWA920619A | 08/12/92 | 6Y | |
| | | | | | | | HIST.RES. | DOE-36-92-0077-0000 | 08/12/92 | 6Y | |
| 111282 | 36-017882 | 807 VIRGINIA ST | | SAN BERNARDINO | P | 1940 | PROJ.REVW. | FHWA920619A | 08/12/92 | 6Y | |
| | | | | | | | HIST.RES. | DOE-36-92-0265-0000 | 08/12/92 | 6Y | |
| 111283 | 36-017883 | 808 VIRGINIA ST | | SAN BERNARDINO | P | 1942 | PROJ.REVW. | FHWA920619A | 08/12/92 | 6Y | |
| | | | | | | | HIST.RES. | DOE-36-92-0266-0000 | 08/12/92 | 6Y | |
| 110987 | 36-017884 | 814 VIRGINIA ST | | SAN BERNARDINO | P | 1939 | PROJ.REVW. | FHWA920619A | 08/12/92 | 6Y | |
| | | | | | | | HIST.RES. | DOE-36-92-0063-0000 | 08/12/92 | 6Y | |
| 110984 | 36-017885 | 815 VIRGINIA ST | | SAN BERNARDINO | P | 1942 | PROJ.REVW. | FHWA920619A | 08/12/92 | 6Y | |
| | | | | | | | HIST.RES. | DOE-36-92-0060-0000 | 08/12/92 | 6Y | |
| 111284 | 36-017886 | 823 VIRGINIA ST | | SAN BERNARDINO | P | 1938 | PROJ.REVW. | FHWA920619A | 08/12/92 | 6Y | |
| | | | | | | | HIST.RES. | DOE-36-92-0267-0000 | 08/12/92 | 6Y | |
| 111285 | 36-017887 | 824 VIRGINIA ST | | SAN BERNARDINO | P | 1941 | PROJ.REVW. | FHWA920619A | 08/12/92 | 6Y | |
| | | | | | | | HIST.RES. | DOE-36-92-0268-0000 | 08/12/92 | 6Y | |
| 111286 | 36-017888 | 831 VIRGINIA ST | | SAN BERNARDINO | | | PROJ.REVW. | FHWA920619A | 08/12/92 | 6Y | |
| | | | | | | | HIST.RES. | DOE-36-92-0269-0000 | 08/12/92 | 6Y | |
| 111287 | 36-017889 | 832 VIRGINIA ST | | SAN BERNARDINO | P | 1939 | PROJ.REVW. | FHWA920619A | 08/12/92 | 6Y | |
| | | | | | | | HIST.RES. | DOE-36-92-0270-0000 | 08/12/92 | 6Y | |
| 111288 | 36-017890 | 839 VIRGINIA ST | | SAN BERNARDINO | P | 1940 | PROJ.REVW. | FHWA920619A | 08/12/92 | 6Y | |
| | | | | | | | HIST.RES. | DOE-36-92-0271-0000 | 08/12/92 | 6Y | |
| 110986 | 36-017891 | 840 VIRGINIA ST | | SAN BERNARDINO | P | 1943 | PROJ.REVW. | FHWA920619A | 08/12/92 | 6Y | |
| | | | | | | | HIST.RES. | DOE-36-92-0062-0000 | 08/12/92 | 6Y | |
| 110985 | 36-017892 | 847 VIRGINIA ST | | SAN BERNARDINO | P | 1940 | PROJ.REVW. | FHWA920619A | 08/12/92 | 6Y | |
| | | | | | | | HIST.RES. | DOE-36-92-0061-0000 | 08/12/92 | 6Y | |
| 111289 | 36-017893 | 848 VIRGINIA ST | | SAN BERNARDINO | P | 1942 | PROJ.REVW. | FHWA920619A | 08/12/92 | 6Y | |
| | | | | | | | HIST.RES. | DOE-36-92-0272-0000 | 08/12/92 | 6Y | |
| | | | | | | | PROJ.REVW. | FHWA920619A | 08/12/92 | 6Y | |

| OFFICE OF HISTORIC PRESERVATION * * * Directory of Properties in the Historic Property Data File for SAN BERNARDINO County. | | | | | | | | | | Page 134 | 01-03-13 |
|---|-----------|----------------|-------|----------------|-----|------|------------|----------------------|----------|----------|----------|
| PROPERTY-NUMBER | PRIMARY-# | STREET ADDRESS | NAMES | CITY NAME | OWN | YR-C | OHP-PROG | PRG-REFERENCE-NUMBER | STAT-DAT | NRS | CRIT |
| 186874 | | 107 W 10TH ST | | SAN BERNARDINO | P | | HIST.SURV. | 2401-0007-0053 | 09/30/98 | 7R | |
| 186873 | | 117 W 10TH ST | | SAN BERNARDINO | P | | HIST.SURV. | 2401-0007-0052 | 09/30/98 | 7R | |
| 186872 | | 127 W 10TH ST | | SAN BERNARDINO | P | | HIST.SURV. | 2401-0007-0051 | 09/30/98 | 7R | |
| 186871 | | 134 W 10TH ST | | SAN BERNARDINO | P | | HIST.SURV. | 2401-0007-0050 | 09/30/98 | 7R | |
| 186870 | | 137 W 10TH ST | | SAN BERNARDINO | P | | HIST.SURV. | 2401-0007-0049 | 09/30/98 | 7R | |
| 186869 | | 147 W 10TH ST | | SAN BERNARDINO | P | | HIST.SURV. | 2401-0007-0048 | 09/30/98 | 7R | |
| 186868 | | 158 W 10TH ST | | SAN BERNARDINO | P | | HIST.SURV. | 2401-0007-0047 | 09/30/98 | 7R | |
| 186867 | | 180 W 10TH ST | | SAN BERNARDINO | P | | HIST.SURV. | 2401-0007-0046 | 09/30/98 | 7R | |
| 186866 | | 218 W 10TH ST | | SAN BERNARDINO | P | | HIST.SURV. | 2401-0007-0045 | 09/30/98 | 7R | |
| 186834 | | 222 W 10TH ST | | SAN BERNARDINO | P | | HIST.SURV. | 2401-0007-0044 | 09/30/98 | 7R | |
| 186833 | | 223 W 10TH ST | | SAN BERNARDINO | P | | HIST.SURV. | 2401-0007-0043 | 09/30/98 | 7R | |
| 186832 | | 226 W 10TH ST | | SAN BERNARDINO | P | | HIST.SURV. | 2401-0007-0042 | 09/30/98 | 7R | |
| 186831 | | 227 W 10TH ST | | SAN BERNARDINO | P | | HIST.SURV. | 2401-0007-0041 | 09/30/98 | 7R | |
| 186829 | | 234 W 10TH ST | | SAN BERNARDINO | P | | HIST.SURV. | 2401-0007-0039 | 09/30/98 | 7R | |
| 186827 | | 250 W 10TH ST | | SAN BERNARDINO | P | | HIST.SURV. | 2401-0007-0037 | 09/30/98 | 7R | |
| 186721 | | 315 W 10TH ST | | SAN BERNARDINO | P | | HIST.SURV. | 2401-0007-0036 | 09/30/98 | 7R | |
| 186830 | | 331 W 10TH ST | | SAN BERNARDINO | P | | HIST.SURV. | 2401-0007-0040 | 09/30/98 | 7R | |
| 186720 | | 340 W 10TH ST | | SAN BERNARDINO | P | | HIST.SURV. | 2401-0007-0035 | 09/30/98 | 7R | |
| 186719 | | 348 W 10TH ST | | SAN BERNARDINO | P | | HIST.SURV. | 2401-0007-0034 | 09/30/98 | 7R | |
| 186828 | | 349 W 10TH ST | | SAN BERNARDINO | P | | HIST.SURV. | 2401-0007-0038 | 09/30/98 | 7R | |
| 186718 | | 350 W 10TH ST | | SAN BERNARDINO | P | | HIST.SURV. | 2401-0007-0033 | 09/30/98 | 7R | |
| 186689 | | 364 W 10TH ST | | SAN BERNARDINO | P | | HIST.SURV. | 2401-0007-0030 | 09/30/98 | 7R | |
| 092546 | 36-017894 | 688 W 10TH ST | | SAN BERNARDINO | | 1938 | PROJ.REVW. | HUD940906H | 11/01/94 | 6Y | |
| 110966 | 36-017895 | 832 W 10TH ST | | SAN BERNARDINO | P | 1890 | HIST.RES. | DOE-36-92-0046-0000 | 08/12/92 | 6Y | |
| | | | | | | | PROJ.REVW. | FHWA920169A | 08/12/92 | 6Y | |
| 111122 | 36-017896 | 833 W 10TH ST | | SAN BERNARDINO | P | 1985 | HIST.RES. | DOE-36-92-0126-0000 | 08/12/92 | 6Y | |
| | | | | | | | PROJ.REVW. | FHWA920619A | 08/12/92 | 6Y | |
| 110965 | 36-017897 | 840 W 10TH ST | | SAN BERNARDINO | P | 1890 | HIST.RES. | DOE-36-92-0045-0000 | 08/12/02 | 6Y | |
| | | | | | | | PROJ.REVW. | FHWA920169A | 08/12/92 | 6Y | |
| 111123 | 36-017898 | 848 W 10TH ST | | SAN BERNARDINO | P | 1923 | HIST.RES. | DOE-36-92-0127-0000 | 08/12/92 | 6Y | |
| | | | | | | | PROJ.REVW. | FHWA920619A | 08/12/92 | 6Y | |
| 111124 | 36-017899 | 849 W 10TH ST | | SAN BERNARDINO | P | 1920 | HIST.RES. | DOE-36-92-0128-0000 | 08/12/92 | 6Y | |
| | | | | | | | PROJ.REVW. | FHWA920619A | 08/12/92 | 6Y | |
| 111125 | 36-017900 | 863 W 10TH ST | | SAN BERNARDINO | P | 1954 | HIST.RES. | DOE-36-92-0129-0000 | 08/12/92 | 6Y | |
| | | | | | | | PROJ.REVW. | FHWA920619A | 08/12/92 | 6Y | |
| 111126 | 36-017901 | 916 W 10TH ST | | SAN BERNARDINO | P | 1960 | HIST.RES. | DOE-36-92-0130-0000 | 08/12/92 | 6Y | |
| | | | | | | | PROJ.REVW. | FHWA920619A | 08/12/92 | 6Y | |
| 186688 | | 125 W 11TH ST | | SAN BERNARDINO | P | | HIST.SURV. | 2401-0007-0029 | 09/30/98 | 7R | |
| 186687 | | 138 W 11TH ST | | SAN BERNARDINO | P | | HIST.SURV. | 2401-0007-0028 | 09/30/98 | 7R | |
| 186686 | | 145 W 11TH ST | | SAN BERNARDINO | P | | HIST.SURV. | 2401-0007-0027 | 09/30/98 | 7R | |
| 186684 | | 148 W 11TH ST | | SAN BERNARDINO | P | | HIST.SURV. | 2401-0007-0026 | 09/30/98 | 7R | |
| 186683 | | 158 W 11TH ST | | SAN BERNARDINO | P | | HIST.SURV. | 2401-0007-0025 | 09/30/98 | 7R | |
| 186682 | | 165 W 11TH ST | | SAN BERNARDINO | P | | HIST.SURV. | 2401-0007-0024 | 09/30/98 | 7R | |
| 186681 | | 170 W 11TH ST | | SAN BERNARDINO | P | | HIST.SURV. | 2401-0007-0023 | 09/30/98 | 7R | |
| 186680 | | 180 W 11TH ST | | SAN BERNARDINO | P | | HIST.SURV. | 2401-0007-0022 | 09/30/98 | 7R | |
| 186679 | | 187 W 11TH ST | | SAN BERNARDINO | P | | HIST.SURV. | 2401-0007-0021 | 09/30/98 | 7R | |
| 186678 | | 188 W 11TH ST | | SAN BERNARDINO | P | | HIST.SURV. | 2401-0007-0020 | 09/30/98 | 7R | |
| 186677 | | 196 W 11TH ST | | SAN BERNARDINO | P | | HIST.SURV. | 2401-0007-0019 | 09/30/98 | 7R | |
| 186676 | | 200 W 11TH ST | | SAN BERNARDINO | P | | HIST.SURV. | 2401-0007-0018 | 09/30/98 | 7R | |
| 186691 | | 210 W 11TH ST | | SAN BERNARDINO | P | | HIST.SURV. | 2401-0007-0032 | 09/30/98 | 7R | |
| 186690 | | 226 W 11TH ST | | SAN BERNARDINO | P | | HIST.SURV. | 2401-0007-0031 | 09/30/98 | 7R | |
| 186675 | | 240 W 11TH ST | | SAN BERNARDINO | P | | HIST.SURV. | 2401-0007-0017 | 09/30/98 | 7R | |
| 186516 | | 250 W 11TH ST | | SAN BERNARDINO | P | | HIST.SURV. | 2401-0007-0002 | 09/30/98 | 7R | |
| 186674 | | 257 W 11TH ST | | SAN BERNARDINO | P | | HIST.SURV. | 2401-0007-0016 | 09/30/98 | 7R | |
| 186632 | | 260 W 11TH ST | | SAN BERNARDINO | P | | HIST.SURV. | 2401-0007-0015 | 09/30/98 | 7R | |
| 186631 | | 270 W 11TH ST | | SAN BERNARDINO | P | | HIST.SURV. | 2401-0007-0014 | 09/30/98 | 7R | |

| OFFICE OF HISTORIC PRESERVATION | | * * * Directory of Properties in the Historic Property Data File for SAN BERNARDINO County. | | | Page 135 | 01-03-13 | | | | | |
|---------------------------------|-----------|---|-------|----------------|----------|----------|------------|----------------------|----------|-----|------|
| PROPERTY-NUMBER | PRIMARY-# | STREET-ADDRESS | NAMES | CITY-NAME | OWN | YR-C | OHP-PROG | PRG-REFERENCE-NUMBER | STAT-DAT | NRS | CRIT |
| 186628 | | 279 W 11TH ST | | SAN BERNARDINO | P | | HIST.SURV. | 2401-0007-0013 | 09/30/98 | 7R | |
| 186623 | | 290 W 11TH ST | | SAN BERNARDINO | P | | HIST.SURV. | 2401-0007-0012 | 09/30/98 | 7R | |
| 186525 | | 298 W 11TH ST | | SAN BERNARDINO | P | | HIST.SURV. | 2401-0007-0011 | 09/30/98 | 7R | |
| 186524 | | 336 W 11TH ST | | SAN BERNARDINO | P | | HIST.SURV. | 2401-0007-0010 | 09/30/98 | 7R | |
| 186523 | | 337 W 11TH ST | | SAN BERNARDINO | P | | HIST.SURV. | 2401-0007-0009 | 09/30/98 | 7R | |
| 186522 | | 338 W 11TH ST | | SAN BERNARDINO | P | | HIST.SURV. | 2401-0007-0008 | 09/30/98 | 7R | |
| 186521 | | 339 W 11TH ST | | SAN BERNARDINO | P | | HIST.SURV. | 2401-0007-0007 | 09/30/98 | 7R | |
| 186520 | | 347 W 11TH ST | | SAN BERNARDINO | P | | HIST.SURV. | 2401-0007-0006 | 09/30/98 | 7R | |
| 186518 | | 349 W 11TH ST | | SAN BERNARDINO | P | | HIST.SURV. | 2401-0007-0004 | 09/30/98 | 7R | |
| 186519 | | 358 W 11TH ST | | SAN BERNARDINO | P | | HIST.SURV. | 2401-0007-0005 | 09/30/98 | 7R | |
| 186517 | | 364 W 11TH ST | | SAN BERNARDINO | P | | HIST.SURV. | 2401-0007-0003 | 09/30/98 | 7R | |
| 103217 | 36-018006 | 536 W 11TH ST | | SAN BERNARDINO | M | 1935 | HIST.RES. | DOE-36-96-0009-0000 | 09/11/96 | 2S2 | AC |
| | | | | | | | PROJ.REVW. | HUD960423V | 09/11/96 | 2S2 | AC |
| 182999 | | 762 W 11TH ST | | SAN BERNARDINO | P | 1945 | PROJ.REVW. | HUD100617P | 07/07/10 | 6Y | |
| 185109 | | 763 W 11TH ST | | SAN BERNARDINO | P | 1926 | PROJ.REVW. | HUD100823H | 09/14/10 | 6Y | |
| 183001 | | 772 W 11TH ST | | SAN BERNARDINO | P | 1939 | PROJ.REVW. | HUD100617N | 07/07/10 | 6Y | |
| 111127 | 36-017902 | 831 W 11TH ST | | SAN BERNARDINO | P | 1924 | HIST.RES. | DOE-36-92-0131-0000 | 08/12/92 | 6Y | |
| | | | | | | | PROJ.REVW. | FHWA920619A | 08/12/92 | 6Y | |
| 111128 | 36-017903 | 832 W 11TH ST | | SAN BERNARDINO | P | 1920 | HIST.RES. | DOE-36-92-0132-0000 | 08/12/92 | 6Y | |
| | | | | | | | PROJ.REVW. | FHWA920619A | 08/12/92 | 6Y | |
| 111129 | 36-017904 | 839 W 11TH ST | | SAN BERNARDINO | P | 1958 | HIST.RES. | DOE-36-92-0133-0000 | 08/12/92 | 6Y | |
| | | | | | | | PROJ.REVW. | FHWA920619A | 08/12/92 | 6Y | |
| 110974 | 36-017905 | 840 W 11TH ST | | SAN BERNARDINO | P | 1920 | HIST.RES. | DOE-36-92-0054-0000 | 08/12/92 | 6Y | |
| | | | | | | | PROJ.REVW. | FHWA920619A | 08/12/92 | 6Y | |
| 111130 | 36-017906 | 847 W 11TH ST | | SAN BERNARDINO | P | 1956 | HIST.RES. | DOE-36-92-0134-0000 | 08/12/92 | 6Y | |
| | | | | | | | PROJ.REVW. | FHWA920619A | 08/12/92 | 6Y | |
| 110973 | 36-017907 | 848 W 11TH ST | | SAN BERNARDINO | P | 1925 | HIST.RES. | DOE-36-92-0053-0000 | 08/12/92 | 6Y | |
| | | | | | | | PROJ.REVW. | FHWA920619A | 08/12/92 | 6Y | |
| 111131 | 36-017908 | 855 W 11TH ST | | SAN BERNARDINO | P | 1928 | HIST.RES. | DOE-36-92-0135-0000 | 08/12/92 | 6Y | |
| | | | | | | | PROJ.REVW. | FHWA920619A | 08/12/92 | 6Y | |
| 110972 | 36-017909 | 856 W 11TH ST | | SAN BERNARDINO | P | 1925 | HIST.RES. | DOE-36-92-0052-0000 | 08/12/92 | 6Y | |
| | | | | | | | PROJ.REVW. | FHWA920619A | 08/12/92 | 6Y | |
| 111132 | 36-017910 | 864 W 11TH ST | | SAN BERNARDINO | P | 1947 | HIST.RES. | DOE-36-92-0136-0000 | 08/12/92 | 6Y | |
| | | | | | | | PROJ.REVW. | FHWA920619A | 08/12/92 | 6Y | |
| 153993 | | 1475 W 11TH ST | | SAN BERNARDINO | P | 1952 | PROJ.REVW. | HUD050510F | 05/19/05 | 6Y | |
| 182952 | | 147 W 13TH ST | | SAN BERNARDINO | P | 1950 | PROJ.REVW. | HUD110620H | 06/29/11 | 6Y | |
| 111133 | 36-017911 | 915 W 14TH ST | | SAN BERNARDINO | P | 1958 | HIST.RES. | DOE-36-92-0137-0000 | 08/12/92 | 6Y | |
| | | | | | | | PROJ.REVW. | FHWA920619A | 08/12/92 | 6Y | |
| 111134 | 36-017912 | 916 W 14TH ST | | SAN BERNARDINO | P | 1958 | HIST.RES. | DOE-36-92-0138-0000 | 08/12/92 | 6Y | |
| | | | | | | | PROJ.REVW. | FHWA920619A | 08/12/92 | 6Y | |
| 088077 | 36-017913 | 994 W 14TH ST | | SAN BERNARDINO | P | 1920 | PROJ.REVW. | HUD940203F | 03/09/94 | 6Y | |
| 098497 | 36-017914 | 1094 W 14TH ST | | SAN BERNARDINO | P | 1924 | PROJ.REVW. | HUD951002C | 11/28/95 | 6Y | |
| 099921 | 36-017915 | 1118 W 14TH ST | | SAN BERNARDINO | P | 1943 | PROJ.REVW. | HUD951130K | 01/04/96 | 6Y | |
| 111135 | 36-017916 | 923 W 15TH ST | | SAN BERNARDINO | P | 1955 | HIST.RES. | DOE-36-92-0139-0000 | 08/12/92 | 6Y | |
| | | | | | | | PROJ.REVW. | FHWA920619A | 08/12/92 | 6Y | |
| 111136 | 36-017917 | 932 W 15TH ST | | SAN BERNARDINO | P | 1953 | HIST.RES. | DOE-36-92-0140-0000 | 08/12/92 | 6Y | |
| | | | | | | | PROJ.REVW. | FHWA920619A | 08/12/92 | 6Y | |
| 179106 | | 1408 W 15TH ST | | SAN BERNARDINO | P | | PROJ.REVW. | HUD100401I | 04/23/10 | 6Y | |
| 186569 | | 571 W 16TH ST | | SAN BERNARDINO | P | 1920 | PROJ.REVW. | HUD100428K | 05/05/10 | 6Y | |
| 111137 | 36-017918 | 840 W 16TH ST | | SAN BERNARDINO | P | 1947 | HIST.RES. | DOE-36-92-0141-0000 | 08/12/92 | 6Y | |
| | | | | | | | PROJ.REVW. | FHWA920619A | 08/12/92 | 6Y | |
| 110988 | 36-017919 | 850 W 16TH ST | | SAN BERNARDINO | P | 1943 | HIST.RES. | DOE-36-92-0064-0000 | 08/12/92 | 6Y | |
| | | | | | | | PROJ.REVW. | FHWA920169A | 08/12/92 | 6Y | |
| 110989 | 36-017920 | 860 W 16TH ST | | SAN BERNARDINO | P | 1943 | HIST.RES. | DOE-36-92-0065-0000 | 08/12/92 | 6Y | |
| | | | | | | | PROJ.REVW. | FHWA920619A | 08/12/92 | 6Y | |
| 176974 | | 1515 W 16TH ST | | SAN BERNARDINO | P | 1955 | PROJ.REVW. | HUD091006D | 10/13/09 | 6Y | |

| OFFICE OF HISTORIC PRESERVATION * * * Directory of Properties in the Historic Property Data File for SAN BERNARDINO County. | | | Page 136 | 01-03-13 | | | | | | | | |
|---|-----------|----------------|----------|----------------|-----|------|------------|----------------------|----------|-----|------|--|
| PROPERTY-NUMBER | PRIMARY-# | STREET ADDRESS | NAMES | CITY NAME | OWN | YR-C | OHP-PROG | PRG-REFERENCE-NUMBER | STAT-DAT | NRS | CRIT | |
| 090537 | 36-017921 | 488 W 17TH ST | | SAN BERNARDINO | P | 1925 | PROJ.REVW. | HUD940805Z | 08/09/94 | 6Y | | |
| 111004 | 36-017922 | 821 W 17TH ST | | SAN BERNARDINO | P | 1924 | HIST.RES. | DOE-36-92-0078-0000 | 08/12/92 | 6Y | | |
| | | | | | | | PROJ.REVW. | FHWA920619A | 08/12/92 | 6Y | | |
| 111013 | 36-017923 | 824 W 17TH ST | | SAN BERNARDINO | P | 1924 | HIST.RES. | DOE-36-92-0087-0000 | 08/12/92 | 6Y | | |
| | | | | | | | PROJ.REVW. | FHWA920619A | 08/12/92 | 6Y | | |
| 111005 | 36-017924 | 831 W 17TH ST | | SAN BERNARDINO | P | 1926 | HIST.RES. | DOE-36-92-0079-0000 | 08/12/92 | 6Y | | |
| | | | | | | | PROJ.REVW. | FHWA920619A | 08/12/92 | 6Y | | |
| 111012 | 36-017925 | 832 W 17TH ST | | SAN BERNARDINO | P | 1925 | HIST.RES. | DOE-36-92-0086-0000 | 08/12/92 | 6Y | | |
| | | | | | | | PROJ.REVW. | FHWA920619A | 08/12/92 | 6Y | | |
| 111011 | 36-017926 | 840 W 17TH ST | | SAN BERNARDINO | P | 1926 | HIST.RES. | DOE-36-92-0085-0000 | 08/12/92 | 6Y | | |
| | | | | | | | PROJ.REVW. | FHWA920619A | 08/12/92 | 6Y | | |
| 111006 | 36-017927 | 841 W 17TH ST | | SAN BERNARDINO | P | 1928 | HIST.RES. | DOE-36-92-0080-0000 | 08/12/92 | 6Y | | |
| | | | | | | | PROJ.REVW. | FHWA920619A | 08/12/92 | 6Y | | |
| 111010 | 36-017928 | 848 W 17TH ST | | SAN BERNARDINO | P | 1925 | HIST.RES. | DOE-36-92-0084-0000 | 08/12/92 | 6Y | | |
| | | | | | | | PROJ.REVW. | FHWA920619A | 08/12/92 | 6Y | | |
| 111007 | 36-017929 | 851 W 17TH ST | | SAN BERNARDINO | P | 1928 | HIST.RES. | DOE-36-92-0081-0000 | 08/12/92 | 6Y | | |
| | | | | | | | PROJ.REVW. | FHWA920619A | 08/12/92 | 6Y | | |
| 111138 | 36-017930 | 856 W 17TH ST | | SAN BERNARDINO | P | 1926 | HIST.RES. | DOE-36-92-0142-0000 | 08/12/92 | 6Y | | |
| | | | | | | | PROJ.REVW. | FHWA920619A | 08/12/92 | 6Y | | |
| 111008 | 36-017931 | 861 W 17TH ST | | SAN BERNARDINO | P | 1935 | HIST.RES. | DOE-36-92-0082-0000 | 08/12/92 | 6Y | | |
| | | | | | | | PROJ.REVW. | FHWA920619A | 08/12/92 | 6Y | | |
| 111139 | 36-017932 | 864 W 17TH ST | | SAN BERNARDINO | P | 1925 | HIST.RES. | DOE-36-92-0143-0000 | 08/12/92 | 6Y | | |
| | | | | | | | PROJ.REVW. | FHWA920619A | 08/12/92 | 6Y | | |
| 111140 | 36-017933 | 871 W 17TH ST | | SAN BERNARDINO | P | 1926 | HIST.RES. | DOE-36-92-0144-0000 | 08/12/92 | 6Y | | |
| | | | | | | | PROJ.REVW. | FHWA920619A | 08/12/92 | 6Y | | |
| 111009 | 36-017934 | 872 W 17TH ST | | SAN BERNARDINO | P | 1925 | HIST.RES. | DOE-36-92-0083-0000 | 08/12/92 | 6Y | | |
| | | | | | | | PROJ.REVW. | FHWA920619A | 08/12/92 | 6Y | | |
| 111141 | 36-017935 | 881 W 17TH ST | | SAN BERNARDINO | P | 1955 | HIST.RES. | DOE-36-92-0145-0000 | 08/12/92 | 6Y | | |
| | | | | | | | PROJ.REVW. | FHWA920619A | 08/12/92 | 6Y | | |
| 182991 | | 1962 W 17TH ST | | SAN BERNARDINO | P | 1956 | PROJ.REVW. | HUD100709G | 07/26/10 | 6Y | | |
| 182996 | | 746 W 18TH ST | | SAN BERNARDINO | P | 1939 | PROJ.REVW. | HUD100709M | 07/26/10 | 6Y | | |
| 184977 | | 754 W 18TH ST | | SAN BERNARDINO | P | 1947 | PROJ.REVW. | HUD100920S | 10/04/10 | 6Y | | |
| 077344 | 36-017936 | 770 W 18TH ST | | SAN BERNARDINO | U | 1926 | PROJ.REVW. | HUD920608G | 07/01/92 | 6Y | | |
| 111014 | 36-017937 | 823 W 18TH ST | | SAN BERNARDINO | P | 1926 | HIST.RES. | DOE-36-92-0088-0000 | 08/12/92 | 6Y | | |
| | | | | | | | PROJ.REVW. | FHWA920619A | 08/12/92 | 6Y | | |
| 111015 | 36-017938 | 831 W 18TH ST | | SAN BERNARDINO | P | 1925 | HIST.RES. | DOE-36-92-0089-0000 | 08/12/92 | 6Y | | |
| | | | | | | | PROJ.REVW. | FHWA920619A | 08/12/92 | 6Y | | |
| 111016 | 36-017939 | 839 W 18TH ST | | SAN BERNARDINO | P | 1922 | HIST.RES. | DOE-36-92-0090-0000 | 08/12/92 | 6Y | | |
| | | | | | | | PROJ.REVW. | FHWA920619A | 08/12/92 | 6Y | | |
| 111017 | 36-017940 | 847 W 18TH ST | | SAN BERNARDINO | P | 1926 | HIST.RES. | DOE-36-92-0091-0000 | 08/12/92 | 6Y | | |
| | | | | | | | PROJ.REVW. | FHWA920619A | 08/12/92 | 6Y | | |
| 111018 | 36-017941 | 855 W 18TH ST | | SAN BERNARDINO | P | 1925 | HIST.RES. | DOE-36-92-0092-0000 | 08/12/92 | 6Y | | |
| | | | | | | | PROJ.REVW. | FHWA920619A | 08/12/92 | 6Y | | |
| 111019 | 36-017942 | 863 W 18TH ST | | SAN BERNARDINO | P | 1922 | HIST.RES. | DOE-36-92-0093-0000 | 08/12/92 | 6Y | | |
| | | | | | | | PROJ.REVW. | FHWA920619A | 08/12/92 | 6Y | | |
| 111142 | 36-017943 | 871 W 18TH ST | | SAN BERNARDINO | P | 1938 | HIST.RES. | DOE-36-92-0146-0000 | 08/12/92 | 6Y | | |
| | | | | | | | PROJ.REVW. | FHWA920619A | 08/12/92 | 6Y | | |
| 111143 | 36-017944 | 1122 W 19TH ST | | SAN BERNARDINO | P | 1961 | HIST.RES. | DOE-36-92-0147-0000 | 08/12/92 | 6Y | | |
| | | | | | | | PROJ.REVW. | FHWA920619A | 08/12/92 | 6Y | | |
| 184979 | | 664 W 20TH ST | | SAN BERNARDINO | P | 1938 | PROJ.REVW. | HUD100920E | 10/04/10 | 6Y | | |
| 186603 | | 731 W 20TH ST | | SAN BERNARDINO | P | 1961 | PROJ.REVW. | HUD100525J | 06/21/10 | 6Y | | |
| 178507 | | 1804 W 20TH ST | | SAN BERNARDINO | P | 1957 | PROJ.REVW. | HUD100119j | 01/27/10 | 6Y | | |
| 150405 | | 440 W 21ST ST | | SAN BERNARDINO | P | 1920 | HIST.RES. | DOE-36-04-0012-0000 | 11/29/04 | 6Y | | |
| | | | | | | | PROJ.REVW. | HUD041109E | 11/29/04 | 6Y | | |
| 155818 | | 716 W 21ST ST | | SAN BERNARDINO | P | 1924 | PROJ.REVW. | HUD050928C | 10/05/05 | 6Y | | |
| 183004 | | 747 W 21ST ST | | SAN BERNARDINO | P | 1924 | PROJ.REVW. | HUD100617K | 07/07/10 | 6Y | | |

| OFFICE OF HISTORIC PRESERVATION * * * Directory of Properties in the Historic Property Data File for SAN BERNARDINO County. | | | | Page 137 | 01-03-13 | | | | | | |
|---|-----------|----------------|-------|----------------|----------|------|------------|----------------------|----------|-----|------|
| PROPERTY-NUMBER | PRIMARY-# | STREET ADDRESS | NAMES | CITY NAME | OWN | YR-C | OHP-PROG | PRG-REFERENCE-NUMBER | STAT-DAT | NRS | CRIT |
| 111145 | 36-017945 | 1055 W 21ST ST | | SAN BERNARDINO | P | 1968 | HIST.RES. | DOE-36-92-0148-0000 | 08/12/92 | 6Y | |
| | | | | | | | PROJ.REVW. | FHWA920619A | 08/12/92 | 6Y | |
| 111146 | 36-017946 | 1232 W 21ST ST | | SAN BERNARDINO | P | 1922 | HIST.RES. | DOE-36-92-0149-0000 | 08/12/92 | 6Y | |
| | | | | | | | PROJ.REVW. | FHWA920619A | 08/12/92 | 6Y | |
| 111147 | 36-017947 | 1240 W 21ST ST | | SAN BERNARDINO | P | 1925 | HIST.RES. | DOE-36-92-0150-0000 | 08/12/92 | 6Y | |
| | | | | | | | PROJ.REVW. | FHWA920619A | 08/12/92 | 6Y | |
| 187079 | | 1556 W 21ST ST | | SAN BERNARDINO | P | | PROJ.REVW. | HUD120113E | 01/25/12 | 6Y | |
| 164026 | | 424 W 23RD ST | | SAN BERNARDINO | P | 1926 | HIST.RES. | HUD061120I | 11/21/06 | 6Y | |
| 163129 | | 848 W 23RD ST | | SAN BERNARDINO | P | 1951 | PROJ.REVW. | HUD060908A | 09/11/06 | 6Y | |
| 111150 | 36-017948 | 1207 W 23RD ST | | SAN BERNARDINO | P | 1948 | HIST.RES. | DOE-36-92-0151-0000 | 08/12/92 | 6Y | |
| | | | | | | | PROJ.REVW. | FHWA920619A | 08/12/92 | 6Y | |
| 111151 | 36-017949 | 1215 W 23RD ST | | SAN BERNARDINO | P | 1948 | HIST.RES. | DOE-36-92-0152-0000 | 08/12/92 | 6Y | |
| | | | | | | | PROJ.REVW. | FHWA920619A | 08/12/92 | 6Y | |
| 111153 | 36-017950 | 1223 W 23RD ST | | SAN BERNARDINO | P | 1948 | HIST.RES. | DOE-36-92-0152-0000 | 08/12/92 | 6Y | |
| | | | | | | | PROJ.REVW. | FHWA920619A | 08/12/92 | 6Y | |
| 111154 | 36-017951 | 1229 W 23RD ST | | SAN BERNARDINO | P | 1948 | HIST.RES. | DOE-36-92-0154-0000 | 08/12/92 | 6Y | |
| | | | | | | | PROJ.REVW. | FHWA920619A | 08/12/92 | 6Y | |
| 111155 | 36-017952 | 1235 W 23RD ST | | SAN BERNARDINO | P | 1948 | HIST.RES. | DOE-36-92-0155-0000 | 08/12/92 | 6Y | |
| | | | | | | | PROJ.REVW. | FHWA920619A | 08/12/92 | 6Y | |
| 111156 | 36-017953 | 1248 W 23RD ST | | SAN BERNARDINO | P | 1948 | HIST.RES. | DOE-36-92-0156-0000 | 08/12/92 | 6Y | |
| | | | | | | | PROJ.REVW. | FHWA920619A | 08/12/92 | 6Y | |
| 111158 | 36-017954 | 1248 W 23RD ST | | SAN BERNARDINO | P | 1948 | HIST.RES. | DOE-36-92-0157-0000 | 08/12/92 | 6Y | |
| | | | | | | | PROJ.REVW. | FHWA920619A | 08/12/92 | 6Y | |
| 111160 | 36-017955 | 1254 W 23RD ST | | SAN BERNARDINO | P | 1948 | HIST.RES. | DOE-36-92-0158-0000 | 08/12/92 | 6Y | |
| | | | | | | | PROJ.REVW. | FHWA920619A | 08/12/92 | 6Y | |
| 111161 | 36-017956 | 1258 W 23RD ST | | SAN BERNARDINO | P | 1948 | HIST.RES. | DOE-36-92-0159-0000 | 08/12/92 | 6Y | |
| | | | | | | | PROJ.REVW. | FHWA920619A | 08/12/92 | 6Y | |
| 111162 | 36-017957 | 1262 W 23RD ST | | SAN BERNARDINO | P | 1948 | HIST.RES. | DOE-36-92-0160-0000 | 08/12/92 | 6Y | |
| | | | | | | | PROJ.REVW. | FHWA920619A | 08/12/92 | 6Y | |
| 111163 | 36-017958 | 1266 W 23RD ST | | SAN BERNARDINO | P | 1948 | HIST.RES. | DOE-36-92-0161-0000 | 08/12/92 | 6Y | |
| | | | | | | | PROJ.REVW. | FHWA920619A | 08/12/92 | 6Y | |
| 111164 | 36-017959 | 1270 W 23RD ST | | SAN BERNARDINO | P | 1948 | HIST.RES. | DOE-36-92-0162-0000 | 08/12/92 | 6Y | |
| | | | | | | | PROJ.REVW. | FHWA920619A | 08/12/92 | 6Y | |
| 111165 | 36-017960 | 1274 W 23RD ST | | SAN BERNARDINO | P | 1948 | HIST.RES. | DOE-36-92-0163-0000 | 08/12/92 | 6Y | |
| | | | | | | | PROJ.REVW. | FHWA920619A | 08/12/92 | 6Y | |
| 111166 | 36-017961 | 1276 W 23RD ST | | SAN BERNARDINO | P | 1948 | HIST.RES. | DOE-36-92-0164-0000 | 08/12/92 | 6Y | |
| | | | | | | | PROJ.REVW. | FHWA920619A | 08/12/92 | 6Y | |
| 111167 | 36-017962 | 1282 W 23RD ST | | SAN BERNARDINO | P | 1948 | HIST.RES. | DOE-36-92-0165-0000 | 08/12/92 | 6Y | |
| | | | | | | | PROJ.REVW. | FHWA920619A | 08/12/92 | 6Y | |
| 111168 | 36-017963 | 1286 W 23RD ST | | SAN BERNARDINO | P | 1948 | HIST.RES. | DOE-36-92-0166-0000 | 08/12/92 | 6Y | |
| | | | | | | | PROJ.REVW. | FHWA920619A | 08/12/92 | 6Y | |
| 111169 | 36-017964 | 1290 W 23RD ST | | SAN BERNARDINO | P | 1948 | HIST.RES. | DOE-36-92-0167-0000 | 08/12/92 | 6Y | |
| | | | | | | | PROJ.REVW. | FHWA920619A | 08/12/92 | 6Y | |
| 111170 | 36-017965 | 1298 W 23RD ST | | SAN BERNARDINO | P | 1974 | HIST.RES. | DOE-36-92-0168-0000 | 08/12/92 | 6Y | |
| | | | | | | | PROJ.REVW. | FHWA920619A | 08/12/92 | 6Y | |
| 183289 | | 1659 W 23RD ST | | SAN BERNARDINO | P | | PROJ.REVW. | HUD101116A | 07/14/11 | 6Y | |
| 111171 | 36-017966 | 1297 W 24TH ST | | SAN BERNARDINO | P | 1948 | HIST.RES. | DOE-36-92-0169-0000 | 08/12/92 | 6Y | |
| | | | | | | | PROJ.REVW. | FHWA920619A | 08/12/92 | 6Y | |
| 188031 | | 1077 W 25TH ST | | SAN BERNARDINO | P | 1912 | PROJ.REVW. | DOE120323D | 03/27/12 | 6Y | |
| 111172 | 36-017967 | 1330 W 25TH ST | | SAN BERNARDINO | P | | HIST.RES. | DOE-36-92-0170-0000 | 08/12/92 | 6Y | |
| | | | | | | | PROJ.REVW. | FHWA920619A | 08/12/92 | 6Y | |
| 111173 | 36-017968 | 1339 W 26TH ST | | SAN BERNARDINO | P | 1955 | HIST.RES. | DOE-36-92-0171-0000 | 08/12/92 | 6Y | |
| | | | | | | | PROJ.REVW. | FHWA920619A | 08/12/92 | 6Y | |
| 169955 | | 733 W 27TH ST | | SAN BERNARDINO | P | 1937 | PROJ.REVW. | HUD080131A | 02/05/08 | 6Y | |
| 183135 | | 1145 W 27TH ST | | SAN BERNARDINO | P | | PROJ.REVW. | HUD100629E | 07/23/10 | 6Y | |
| 111174 | 36-017969 | 1339 W 27TH ST | | SAN BERNARDINO | P | 1955 | HIST.RES. | DOE-36-92-0172-0000 | 08/12/92 | 6Y | |

| OFFICE OF HISTORIC PRESERVATION * * * Directory of Properties in the Historic Property Data File for SAN BERNARDINO County. | | | Page 138 | 01-03-13 | | | | | | | |
|---|-----------|----------------|------------------------------------|----------------|-----|------|-------------|----------------------|----------|-----|------|
| PROPERTY-NUMBER | PRIMARY-# | STREET ADDRESS | NAMES | CITY NAME | OWN | YR-C | OHP-PROG | PRG-REFERENCE-NUMBER | STAT-DAT | NRS | CRIT |
| 111175 | 36-017970 | 1341 W 27TH ST | | SAN BERNARDINO | P | 1955 | PROJ. REVW. | FHWA920619A | 08/12/92 | 6Y | |
| | | | | | | | HIST. RES. | DOE-36-92-0173-0000 | 08/12/92 | 6Y | |
| 111176 | 36-017971 | 1347 W 27TH ST | | SAN BERNARDINO | P | 1955 | PROJ. REVW. | FHWA920619A | 08/12/92 | 6Y | |
| | | | | | | | HIST. RES. | DOE-36-92-0174-0000 | 08/12/92 | 6Y | |
| 174047 | | 1798 W 27TH ST | | SAN BERNARDINO | P | 1955 | PROJ. REVW. | HUD081106F | 12/08/08 | 6Y | |
| 188050 | | 925 W 28TH ST | | SAN BERNARDINO | P | 1956 | PROJ. REVW. | DOE120224A | 03/06/12 | 6Y | |
| 111115 | 36-017972 | 805 W 2ND ST | | SAN BERNARDINO | P | 1986 | HIST. RES. | DOE-36-92-0120-0000 | 08/12/92 | 6Y | |
| | | | | | | | PROJ. REVW. | FHWA920619A | 08/12/92 | 6Y | |
| 111116 | 36-017973 | 815 W 2ND ST | | SAN BERNARDINO | P | 1986 | HIST. RES. | DOE-36-92-0121-0000 | 08/12/92 | 6Y | |
| | | | | | | | PROJ. REVW. | FHWA920619A | 08/12/92 | 6Y | |
| 164505 | | 968 W 2ND ST | | SAN BERNARDINO | P | 1903 | PROJ. REVW. | HUD061218E | 12/18/06 | 6Y | |
| 179034 | | 1263 W 31ST ST | | SAN BERNARDINO | P | 1950 | PROJ. REVW. | HUD100330D | 04/23/10 | 6Y | |
| 190462 | | 575 W 34TH ST | GREEN HOME MAKEOVER PROGRAM | SAN BERNARDINO | P | 1949 | PROJ. REVW. | DOE120807F | 08/08/12 | 6Y | |
| 111029 | 36-017974 | 939 W 3RD ST | UNION ICE COMPANY | SAN BERNARDINO | P | 1915 | HIST. RES. | DOE-36-92-0103-0000 | 08/12/92 | 6Y | |
| | | | | | | | PROJ. REVW. | FHWA920619A | 08/12/92 | 6Y | |
| 091042 | 36-017975 | 1170 W 3RD ST | ATCHISON/TOPEKA/SANTA FE RAILWAY P | SAN BERNARDINO | M | 1918 | HIST. RES. | NPS-01000025-9999 | 02/02/01 | 1S | C |
| | | | | | | | NAT. REG. | 36-0053 | 06/12/00 | 3S | C |
| | | | | | | | HIST. RES. | DOE-36-00-0491-0000 | 04/13/00 | 2S2 | AC |
| | | | | | | | PROJ. REVW. | FHWA000329A | 04/13/00 | 2S2 | AC |
| | | | | | | | HIST. RES. | SPHI-SBR-053 | 08/07/75 | 7L | |
| 131412 | | 1170 W 3RD ST | LIGHT STAND | SAN BERNARDINO | M | | HIST. RES. | NPS-01000025-0001 | 02/02/01 | 1D | C |
| 154765 | | 1329 W 3RD ST | | SAN BERNARDINO | P | 1904 | PROJ. REVW. | FHWA000302A | 03/01/02 | 6Y | |
| 154764 | | 1339 W 3RD ST | | SAN BERNARDINO | P | 1920 | PROJ. REVW. | FHWA000302A | 03/01/02 | 6Y | |
| 091080 | 36-017976 | 562 W 4TH ST | CALIFORNIA THEATRE / SAN BERNARDIN | SAN BERNARDINO | P | 1928 | HIST. RES. | NPS-09001116-9999 | 12/22/09 | 1S | A |
| | | | | | | | NAT. REG. | 36-0094 | 09/12/08 | 3S | A |
| | | | | | | | PROJ. REVW. | HUD951229A | 02/02/96 | 2S2 | AC |
| | | | | | | | HIST. RES. | SPHI-SBR-103 | 11/16/84 | 7L | |
| 177248 | | 562 W 4TH ST | CALIFORNIA THEATER TICKET BOOTH | SAN BERNARDINO | P | 1928 | HIST. RES. | NPS-09001116-0001 | 12/22/09 | 1D | A |
| 062745 | 36-017977 | 390 W 5TH ST | U.S. POST OFFICE, SAN BERNARDINO D | SAN BERNARDINO | F | 1931 | HIST. RES. | NPS-85000136-0000 | 01/11/85 | 1S | C |
| | | | | | | | HIST. RES. | DOE-36-84-0001-0000 | 02/09/84 | 2S2 | C |
| | | | | | | | PROJ. REVW. | USPS821104A | 02/09/84 | 2S2 | C |
| 111028 | 36-017978 | 950 W 5TH ST | SANTA FE RAILROAD YARD STORAGE SHE | SAN BERNARDINO | P | 1945 | HIST. RES. | DOE-36-92-0102-0000 | 08/12/92 | 6Y | |
| | | | | | | | PROJ. REVW. | FHWA920169A | 08/12/92 | 6Y | |
| 111027 | 36-017979 | 955 W 5TH ST | ATCHISON TOPEKA & SANTA FE EMERGEN | SAN BERNARDINO | P | 1910 | HIST. RES. | DOE-36-92-0101-0000 | 08/12/92 | 6Y | |
| | | | | | | | PROJ. REVW. | FHWA920619A | 08/12/92 | 6Y | |
| 188048 | | 2783 W 5TH ST | | SAN BERNARDINO | P | 1956 | PROJ. REVW. | DOE120224E | 03/06/12 | 6Y | |
| 103209 | 36-017980 | 580 W 6TH ST | | SAN BERNARDINO | P | 1906 | HIST. RES. | DOE-36-96-0014-0000 | 09/11/96 | 2S2 | A |
| | | | | | | | PROJ. REVW. | HUD960513K | 09/11/96 | 2S2 | A |
| 111024 | 36-017981 | 915 W 6TH ST | | SAN BERNARDINO | P | 1914 | HIST. RES. | DOE-36-92-0097-0000 | 08/12/92 | 6Y | |
| | | | | | | | PROJ. REVW. | FHWA920619A | 08/12/92 | 6Y | |
| 062743 | 36-017982 | 976 W 6TH ST | DOROTHY INGRAM HOME | SAN BERNARDINO | P | 1890 | PROJ. REVW. | HUD111024L | 11/18/11 | 6Y | |
| | | | | | | | HIST. SURV. | 2401-0002-0000 | | 7R | |
| 133071 | | 1099 W 6TH ST | | SAN BERNARDINO | P | 1940 | HIST. RES. | DOE-36-00-0550-0000 | 08/07/00 | 6Y | |
| | | | | | | | PROJ. REVW. | HUD000703Q | 08/07/00 | 6Y | |
| 067235 | 36-017983 | 1143 W 6TH ST | | SAN BERNARDINO | U | | PROJ. REVW. | HUD900228P | 03/22/90 | 6Y | |
| 133048 | | 1164 W 6TH ST | | SAN BERNARDINO | P | 1910 | HIST. RES. | DOE-36-02-0020-0000 | 08/20/02 | 6Y | |
| | | | | | | | PROJ. REVW. | HUD020813G | 08/20/02 | 6Y | |
| 084533 | 36-017984 | 798 W 7TH ST | | SAN BERNARDINO | P | 1923 | PROJ. REVW. | HUD930902B | 10/07/93 | 6Y | |
| 110936 | 36-017985 | 842 W 7TH ST | | SAN BERNARDINO | P | 1904 | HIST. RES. | DOE-36-92-0020-0000 | 08/12/92 | 6Y | |
| | | | | | | | PROJ. REVW. | FHWA920619A | 08/12/92 | 6Y | |
| 111117 | 36-017986 | 850 W 7TH ST | | SAN BERNARDINO | P | 1905 | HIST. RES. | DOE-36-92-0122-0000 | 08/12/92 | 6Y | |
| | | | | | | | PROJ. REVW. | FHWA920619A | 08/12/92 | 6Y | |
| 110937 | 36-017987 | 851 W 7TH ST | | SAN BERNARDINO | P | 1912 | HIST. RES. | DOE-36-92-0021-0000 | 08/12/92 | 6Y | |
| | | | | | | | PROJ. REVW. | FHWA920619A | 08/12/92 | 6Y | |
| 110938 | 36-017988 | 853 W 7TH ST | | SAN BERNARDINO | P | 1905 | HIST. RES. | DOE-36-92-0022-0000 | 08/12/92 | 6Y | |

| OFFICE OF HISTORIC PRESERVATION * * * Directory of Properties in the Historic Property Data File for SAN BERNARDINO County. | | | Page 139 | 01-03-13 | | | | | | | | |
|---|-----------|----------------|---------------------|----------------|-----|------|-------------|----------------------|----------|-----|------|--|
| PROPERTY-NUMBER | PRIMARY-# | STREET ADDRESS | NAMES | CITY NAME | OWN | YR-C | OHP-PROG | PRG-REFERENCE-NUMBER | STAT-DAT | NRS | CRIT | |
| 110939 | 36-017989 | 855 W 7TH ST | | SAN BERNARDINO | P | 1903 | PROJ. REVW. | FHWA920619A | 08/12/92 | 6Y | | |
| | | | | | | | HIST. RES. | DOE-36-92-0023-0000 | 08/12/92 | 6Y | | |
| 110940 | 36-017990 | 857 W 7TH ST | | SAN BERNARDINO | P | 1903 | PROJ. REVW. | FHWA920619A | 08/12/92 | 6Y | | |
| | | | | | | | HIST. RES. | DOE-36-92-0024-0000 | 08/12/92 | 6Y | | |
| 110935 | 36-017991 | 858 W 7TH ST | | SAN BERNARDINO | P | 1904 | PROJ. REVW. | FHWA920619A | 08/12/92 | 6Y | | |
| | | | | | | | HIST. RES. | DOE-36-92-0019-0000 | 08/12/92 | 6Y | | |
| 110934 | 36-017992 | 862 W 7TH ST | | SAN BERNARDINO | P | 1904 | PROJ. REVW. | FHWA920619A | 08/12/92 | 6Y | | |
| | | | | | | | HIST. RES. | DOE-36-92-0018-0000 | 08/12/92 | 6Y | | |
| 111023 | 36-017993 | 915 W 7TH ST | | SAN BERNARDINO | P | 1914 | PROJ. REVW. | FHWA920619A | 08/12/92 | 6Y | | |
| | | | | | | | HIST. RES. | DOE-36-92-0097-0000 | 08/12/92 | 6Y | | |
| 067185 | 36-017994 | 1067 W 7TH ST | REHABILITATION RESI | SAN BERNARDINO | U | | PROJ. REVW. | HUD900228E | 03/22/90 | 6Y | | |
| 187189 | | 1171 W 7TH ST | | SAN BERNARDINO | P | | PROJ. REVW. | HUD111024N | 10/28/11 | 6Y | | |
| 095490 | 36-017995 | 1385 W 7TH ST | | SAN BERNARDINO | P | 1920 | PROJ. REVW. | HUD950215C | 04/11/95 | 6Y | | |
| 102285 | 36-017996 | 1524 W 7TH ST | | SAN BERNARDINO | P | 1925 | HIST. RES. | DOE-36-96-0018-0000 | 05/13/96 | 2S2 | AC | |
| | | | | | | | PROJ. REVW. | HUD960423Y | 05/13/96 | 2S2 | AC | |
| 174050 | | 1669 W 7TH ST | | SAN BERNARDINO | P | 1950 | PROJ. REVW. | HUD081106B | 12/09/08 | 6Y | | |
| 084358 | 36-017997 | 121 W 8TH ST | | SAN BERNARDINO | P | 1920 | PROJ. REVW. | HUD930831G | 09/28/93 | 6Y | | |
| 186885 | | 321 W 8TH ST | | SAN BERNARDINO | P | | HIST. SURV. | 2401-0007-0064 | 09/30/98 | 7R | | |
| 186884 | | 345 W 8TH ST | | SAN BERNARDINO | P | | HIST. SURV. | 2401-0007-0063 | 09/30/98 | 7R | | |
| 186883 | | 358 W 8TH ST | | SAN BERNARDINO | P | | HIST. SURV. | 2401-0007-0062 | 09/30/98 | 7R | | |
| 186882 | | 359 W 8TH ST | | SAN BERNARDINO | P | | HIST. SURV. | 2401-0007-0061 | 09/30/98 | 7R | | |
| 186881 | | 362 W 8TH ST | | SAN BERNARDINO | P | | HIST. SURV. | 2401-0007-0060 | 09/30/98 | 7R | | |
| 182995 | | 691 W 8TH ST | | SAN BERNARDINO | P | 1906 | PROJ. REVW. | HUD100709K | 07/26/10 | 6Y | | |
| 153721 | | 696 W 8TH ST | | SAN BERNARDINO | P | 1801 | PROJ. REVW. | HUD050407F | 05/03/05 | 6Y | | |
| 152581 | | 730 W 8TH ST | | SAN BERNARDINO | P | 1905 | HIST. RES. | DOE-36-05-0001-0000 | 03/09/05 | 6Y | | |
| | | | | | | | PROJ. REVW. | HUD050218I | 03/09/05 | 6Y | | |
| 110948 | 36-017998 | 853 W 8TH ST | | SAN BERNARDINO | P | 1895 | HIST. RES. | DOE-36-92-0030-0000 | 08/12/92 | 6Y | | |
| | | | | | | | PROJ. REVW. | FHWA920619A | 08/12/92 | 6Y | | |
| 110951 | 36-017999 | 854 W 8TH ST | | SAN BERNARDINO | P | 1912 | HIST. RES. | DOE-36-92-0033-0000 | 08/12/92 | 6Y | | |
| | | | | | | | PROJ. REVW. | FHWA920619A | 08/12/92 | 6Y | | |
| 110949 | 36-018000 | 855 W 8TH ST | | SAN BERNARDINO | P | 1912 | HIST. RES. | DOE-36-92-0031-0000 | 08/12/92 | 6Y | | |
| | | | | | | | PROJ. REVW. | FHWA920619A | 08/12/92 | 6Y | | |
| 110950 | 36-018001 | 857 W 8TH ST | | SAN BERNARDINO | P | 1912 | HIST. RES. | DOE-36-92-0032-0000 | 08/12/92 | 6Y | | |
| | | | | | | | PROJ. REVW. | FHWA920619A | 08/12/92 | 6Y | | |
| 111118 | 36-018002 | 864 W 8TH ST | | SAN BERNARDINO | P | 1920 | HIST. RES. | DOE-36-92-0123-0000 | 08/12/92 | 6Y | | |
| | | | | | | | PROJ. REVW. | FHWA920619A | 08/12/92 | 6Y | | |
| 111119 | 36-018003 | 880 W 8TH ST | | SAN BERNARDINO | P | 1959 | HIST. RES. | DOE-36-92-0124-0000 | 08/12/92 | 6Y | | |
| | | | | | | | PROJ. REVW. | FHWA920619A | 08/12/92 | 6Y | | |
| 111022 | 36-018004 | 905 W 8TH ST | | SAN BERNARDINO | P | 1915 | HIST. RES. | DOE-36-92-0096-0000 | 08/12/92 | 6Y | | |
| | | | | | | | PROJ. REVW. | FHWA920619A | 08/12/92 | 6Y | | |
| 067204 | 36-018005 | 924 W 8TH ST | | SAN BERNARDINO | P | 1910 | PROJ. REVW. | HUD070910G | 09/12/07 | 6Y | | |
| | | | | | | | PROJ. REVW. | HUD900319A | 04/05/90 | 6Y | | |
| 178685 | | 1041 W 8TH ST | | SAN BERNARDINO | P | 1960 | PROJ. REVW. | HUD100317C | 04/12/10 | 6Y | | |
| 133072 | | 1123 W 8TH ST | | SAN BERNARDINO | P | 1927 | HIST. RES. | DOE-36-00-0551-0000 | 08/07/00 | 6Y | | |
| | | | | | | | PROJ. REVW. | HUD000703R | 08/07/00 | 6Y | | |
| 186604 | | 1272 W 8TH ST | | SAN BERNARDINO | P | 1945 | PROJ. REVW. | HUD100525K | 06/21/10 | 6Y | | |
| 166125 | | 143 W 9TH | | SAN BERNARDINO | P | 1942 | PROJ. REVW. | HUD070614I | 06/20/07 | 6Y | | |
| 166124 | | 167 W 9TH | | SAN BERNARDINO | P | 1916 | PROJ. REVW. | HUD070614H | 06/20/07 | 6Y | | |
| 186880 | | 142 W 9TH ST | | SAN BERNARDINO | P | | HIST. SURV. | 2401-0007-0059 | 09/30/98 | 7R | | |
| 186879 | | 147 W 9TH ST | | SAN BERNARDINO | P | | HIST. SURV. | 2401-0007-0058 | 09/30/98 | 7R | | |
| 186878 | | 167 W 9TH ST | | SAN BERNARDINO | P | | HIST. SURV. | 2401-0007-0057 | 09/30/97 | 7R | | |
| 186877 | | 168 W 9TH ST | | SAN BERNARDINO | P | | HIST. SURV. | 2401-0007-0056 | 09/30/98 | 7R | | |
| 166118 | | 177 W 9TH ST | | SAN BERNARDINO | P | 1924 | PROJ. REVW. | HUD070614G | 06/20/07 | 6Y | | |
| 166119 | | 179 W 9TH ST | | SAN BERNARDINO | P | 1924 | PROJ. REVW. | HUD070614G | 06/20/07 | 6Y | | |
| 186876 | | 248 W 9TH ST | | SAN BERNARDINO | P | | HIST. SURV. | 2401-0007-0055 | 09/30/98 | 7R | | |

| OFFICE OF HISTORIC PRESERVATION * * * Directory of Properties in the Historic Property Data File for SAN BERNARDINO County. | | | Page 140 | 01-03-13 | | | | | | | | |
|---|-----------|----------------------|------------------------------------|----------------|-----|------|------------|----------------------|----------|-----|------|----|
| PROPERTY-NUMBER | PRIMARY-# | STREET ADDRESS | NAMES | CITY NAME | OWN | YR-C | OHP-PROG | PRG-REFERENCE-NUMBER | STAT-DAT | NRS | CRIT | |
| 186875 | | 274 W 9TH ST | | SAN BERNARDINO | P | | HIST.SURV. | 2401-0007-0054 | 09/30/98 | 7R | | |
| 133068 | | 566 W 9TH ST | | SAN BERNARDINO | P | 1910 | HIST.RES. | DOE-36-00-0548-0000 | 08/07/00 | 6Y | | |
| | | | | | | | PROJ.REVW. | HUD0007030 | 08/07/00 | 6Y | | |
| 133066 | | 687 W 9TH ST | | SAN BERNARDINO | P | | HIST.RES. | DOE-36-00-0547-0000 | 08/07/00 | 6Y | | |
| | | | | | | | PROJ.REVW. | HUD000703N | 08/07/00 | 6Y | | |
| 153975 | | 747 W 9TH ST | | SAN BERNARDINO | P | 1928 | PROJ.REVW. | HUD050510D | 05/19/05 | | | |
| | | | | | | | PROJ.REVW. | HUD050510D | 05/19/05 | 6Y | | |
| 131424 | | 1738 W 9TH ST | | SAN BERNARDINO | P | 1951 | HIST.RES. | DOE-36-01-0019-0000 | 10/29/01 | 6Y | | |
| | | | | | | | PROJ.REVW. | HUD010926E | 10/29/01 | 6Y | | |
| 162832 | | 438 W BASE LINE ST | STUDIO THEATRE | SAN BERNARDINO | P | 1935 | PROJ.REVW. | HUD051216A | 07/14/06 | 6Y | | |
| 169941 | | 1960 W BASE LINE ST | | SAN BERNARDINO | P | 1921 | PROJ.REVW. | HUD080122G | 01/30/08 | 6Y | | |
| 181993 | | 1099 W CONGRESS ST | | SAN BERNARDINO | P | 1905 | PROJ.REVW. | HUD110224B | 03/21/11 | 6Y | | |
| 111182 | 36-018007 | 817 W ESPERANZA ST | | SAN BERNARDINO | P | 1935 | HIST.RES. | DOE-36-92-0179-0000 | 08/12/92 | 6Y | | |
| | | | | | | | PROJ.REVW. | FHWA920619A | 08/12/92 | 6Y | | |
| 111183 | 36-018008 | 868 W ESPERANZA ST | | SAN BERNARDINO | | | HIST.RES. | DOE-36-92-0180-0000 | 08/12/92 | 6Y | | |
| | | | | | | | PROJ.REVW. | FHWA920619A | 08/12/92 | 6Y | | |
| 185143 | | W EVANS ST | 693 AND 695 W EVANS ST | SAN BERNARDINO | P | 1950 | PROJ.REVW. | HUD110829N | 09/02/11 | 6Y | | |
| 183736 | | 2728 W FOOTHILL BLVD | WIGWAM VILLAGE NUMBER 7 / WIGWAM M | SAN BERNARDINO | P | 1947 | HIST.RES. | NPS-11000957-0000 | 01/03/12 | 1S | AC | |
| | | | | | | | NAT.REG. | 36-0103 | 07/11/11 | 7J | | |
| 187651 | | 2728 W FOOTHILL BLVD | WIGWAM VILLAGE NUMBER 7 / WIGWAM M | SAN BERNARDINO | P | 1947 | HIST.RES. | NPS-11000957-0017 | 01/03/12 | 1D | AC | |
| 187643 | | 2728 W FOOTHILL BLVD | WIGWAM VILLAGE NUMBER 7 / WIGWAM M | SAN BERNARDINO | P | 1947 | HIST.RES. | NPS-11000957-0009 | 01/03/12 | 1D | | |
| | | | | | | | | | | | | AC |
| 187637 | | 2728 W FOOTHILL BLVD | WIGWAM VILLAGE NUMBER 7 / WIGWAM M | SAN BERNARDINO | P | 1947 | HIST.RES. | NPS-11000957-0003 | 01/03/12 | 1D | AC | |
| 187638 | | 2728 W FOOTHILL BLVD | WIGWAM VILLAGE NUMBER 7 / WIGWAM M | SAN BERNARDINO | P | 1947 | HIST.RES. | NPS-11000957-0004 | 01/03/12 | 1D | AC | |
| 187639 | | 2728 W FOOTHILL BLVD | WIGWAM VILLAGE NUMBER 7 / WIGWAM M | SAN BERNARDINO | P | 1947 | HIST.RES. | NPS-11000957-0005 | 01/03/12 | 1D | AC | |
| 187640 | | 2728 W FOOTHILL BLVD | WIGWAM VILLAGE NUMBER 7 / WIGWAM M | SAN BERNARDINO | P | 1947 | HIST.RES. | NPS-11000957-0006 | 01/03/12 | 1D | AC | |
| 187641 | | 2728 W FOOTHILL BLVD | WIGWAM VILLAGE NUMBER 7 / WIGWAM M | SAN BERNARDINO | P | 1947 | HIST.RES. | NPS-11000957-0007 | 01/03/12 | 1D | AC | |
| 187636 | | 2728 W FOOTHILL BLVD | WIGWAM VILLAGE NUMBER 7 / WIGWAM M | SAN BERNARDINO | P | 1947 | HIST.RES. | NPS-11000957-0002 | 01/03/12 | 1D | AC | |
| 187659 | | 2728 W FOOTHILL BLVD | WIGWAM VILLAGE/ WIGWAM MOTEL / CAR | SAN BERNARDINO | P | 1947 | HIST.RES. | NPS-11000957-0025 | 01/03/12 | 6X | | |
| 187658 | | 2728 W FOOTHILL BLVD | WIGWAM VILLAGE NUMBER 7 / WIGWAM M | SAN BERNARDINO | P | 1947 | HIST.RES. | NPS-11000957-0024 | 01/03/12 | 6X | | |
| 187657 | | 2728 W FOOTHILL BLVD | WIGWAM VILLAGE NUMBER 7 / WIGWAM M | SAN BERNARDINO | P | 1947 | HIST.RES. | NPS-11000957-0023 | 01/03/12 | 6X | | |
| 187656 | | 2728 W FOOTHILL BLVD | WIGWAM VILLAGE NUMBER 7 / WIGWAM M | SAN BERNARDINO | P | 1947 | HIST.RES. | NPS-11000957-0022 | 01/03/12 | 1D | AC | |
| 187642 | | 2728 W FOOTHILL BLVD | WIGWAM VILLAGE NUMBER 7 / WIGWAM M | SAN BERNARDINO | P | 1947 | HIST.RES. | NPS-11000957-0008 | 01/03/12 | 1D | AC | |
| 187655 | | 2728 W FOOTHILL BLVD | WIGWAM VILLAGE NUMBER 7 / WIGWAM M | SAN BERNARDINO | P | 1953 | HIST.RES. | NPS-11000957-0021 | 01/03/12 | 1D | AC | |
| 187654 | | 2728 W FOOTHILL BLVD | WIGWAM VILLAGE NUMBER 7 / WIGWAM M | SAN BERNARDINO | P | 1947 | HIST.RES. | NPS-11000957-0020 | 01/03/12 | 1D | AC | |
| 187653 | | 2728 W FOOTHILL BLVD | WIGWAM VILLAGE NUMBER 7 / WIGWAM M | SAN BERNARDINO | P | 1947 | HIST.RES. | NPS-11000957-0019 | 01/03/12 | 1D | AC | |
| 187652 | | 2728 W FOOTHILL BLVD | WIGWAM VILLAGE NUMBER 7 / WIGWAM M | SAN BERNARDINO | P | 1947 | HIST.RES. | NPS-11000957-0018 | 01/03/12 | 1D | AC | |
| 187635 | | 2728 W FOOTHILL BLVD | WIGWAM VILLAGE NUMBER 7 / WIGWAM M | SAN BERNARDINO | P | 1947 | HIST.RES. | NPS-11000957-0001 | 01/03/12 | 1D | AC | |
| 187650 | | 2728 W FOOTHILL BLVD | WIGWAM VILLAGE NUMBER 7 / WIGWAM M | SAN BERNARDINO | P | 1947 | HIST.RES. | NPS-11000957-0016 | 01/03/12 | 1D | AC | |
| 187648 | | 2728 W FOOTHILL BLVD | WIGWAM VILLAGE NUMBER 7 / WIGWAM M | SAN BERNARDINO | P | 1947 | HIST.RES. | NPS-11000957-0014 | 01/03/12 | 1D | AC | |
| 187647 | | 2728 W FOOTHILL BLVD | WIGWAM VILLAGE NUMBER 7 / WIGWAM M | SAN BERNARDINO | P | 1947 | HIST.RES. | NPS-11000957-0013 | 01/03/12 | 1D | AC | |
| 187646 | | 2728 W FOOTHILL BLVD | WIGWAM VILLAGE NUMBER 7 / WIGWAM M | SAN BERNARDINO | PP | 1947 | HIST.RES. | NPS-11000957-0012 | 01/03/12 | 1D | AC | |
| 187645 | | 2728 W FOOTHILL BLVD | WIGWAM VILLAGE NUMBER 7 / WIGWAM M | SAN BERNARDINO | P | 1947 | HIST.RES. | NPS-11000957-0011 | 01/03/12 | 1D | AC | |
| 187644 | | 2728 W FOOTHILL BLVD | WIGWAM VILLAGE NUMBER 7 / WIGWAM M | SAN BERNARDINO | P | 1947 | HIST.RES. | NPS-11000957-0010 | 01/03/12 | 1D | AC | |
| 187649 | | 2728 W FOOTHILL BLVD | WIGWAM VILLAGE NUMBER 7 / WIGWAM M | SAN BERNARDINO | P | 1947 | HIST.RES. | NPS-11000957-0015 | 01/03/12 | 1D | AC | |
| 153725 | | 1560 W GILBERT ST | | SAN BERNARDINO | P | 1955 | PROJ.REVW. | HUD050425L | 05/26/05 | 6Y | | |
| 100443 | 36-018009 | 1348 W GOODLETT ST | | SAN BERNARDINO | P | 1922 | PROJ.REVW. | HUD960110A | 02/05/96 | 6Y | | |
| 096398 | 36-018010 | 1571 W GOODLETT ST | | SAN BERNARDINO | P | 1945 | PROJ.REVW. | HUD950526H | 06/23/95 | 6Y | | |
| 162833 | | 371 W HIGHLAND AVE | | SAN BERNARDINO | | 1939 | PROJ.REVW. | HUD051216A | 07/14/06 | 6Y | | |
| 170428 | | 2161 W HIGHLAND AVE | | SAN BERNARDINO | P | 1952 | PROJ.REVW. | HUD080317P | 03/19/08 | 6Y | | |
| 173093 | | 1360 W KING ST | | SAN BERNARDINO | P | 1910 | PROJ.REVW. | HUD080718K | 08/11/08 | 6Y | | |
| 154763 | | 1328 W KINGMAN ST | | SAN BERNARDINO | P | 1908 | PROJ.REVW. | FHWA000302A | 03/01/02 | 6Y | | |
| 154762 | | 1358 W KINGMAN ST | | SAN BERNARDINO | P | 1930 | PROJ.REVW. | FHWA000302A | 03/01/02 | 6Y | | |
| 115643 | 36-018011 | 2124 W LINCOLN AVE | LOT #84 / MUSCOY #4 / TRACT #2353 | SAN BERNARDINO | P | 1947 | HIST.RES. | DOE-36-98-0098-0000 | 05/30/98 | 6Y | | |
| | | | | | | | PROJ.REVW. | FHWA980417A | 05/30/98 | 6Y | | |
| 115644 | 36-018012 | 2186 W LINCOLN AVE | LOT #79 / MUSCOY #4 / TRACT #2353 | SAN BERNARDINO | P | 1925 | HIST.RES. | DOE-36-98-0099-0000 | 05/20/98 | 6Y | | |

| OFFICE OF HISTORIC PRESERVATION * * * Directory of Properties in the Historic Property Data File for SAN BERNARDINO County. | | | | | | | | | | Page 141 | 01-03-13 | | |
|---|-----------|----------------------|-------|----------------|-----|------|------------|----------------------|----------|----------|----------|--|--|
| PROPERTY-NUMBER | PRIMARY-# | STREET ADDRESS | NAMES | CITY NAME | OWN | YR-C | OHP-PROG | PRG-REFERENCE-NUMBER | STAT-DAT | NRS | CRIT | | |
| | | | | | | | PROJ.REVW. | FHWA980417A | 05/20/98 | 6Y | | | |
| 089197 | 36-018013 | 471 W MAGNOLIA AVE | | SAN BERNARDINO | P | 1918 | PROJ.REVW. | HUD940408D | 04/26/94 | 6Y | | | |
| 111256 | 36-018014 | 895 W MILL ST | | SAN BERNARDINO | P | 1957 | HIST.RES. | DOE-36-92-0240-0000 | 08/12/92 | 6Y | | | |
| | | | | | | | PROJ.REVW. | FHWA920619A | 08/12/92 | 6Y | | | |
| 091321 | 36-018015 | 1140 W MILL ST | | SAN BERNARDINO | P | 1947 | HIST.RES. | DOE-36-96-0010-0000 | 05/13/96 | 6Y | | | |
| | | | | | | | PROJ.REVW. | HUD960423U | 05/13/96 | 6Y | | | |
| 111259 | 36-018016 | 975 W OAK ST | | SAN BERNARDINO | P | 1960 | HIST.RES. | DOE-36-92-0243-0000 | 08/12/92 | 6Y | | | |
| | | | | | | | PROJ.REVW. | FHWA920619A | 08/12/92 | 6Y | | | |
| 178504 | | 174 W OLIVE ST | | SAN BERNARDINO | P | 1912 | PROJ.REVW. | HUD110303H | 03/07/11 | 6Y | | | |
| | | | | | | | PROJ.REVW. | HUD100119j | 01/27/10 | 6Y | | | |
| 186974 | | 175 W OLIVE ST | | SAN BERNARDINO | P | | HIST.SURV. | 2401-0007-0088 | 09/30/98 | 7R | | | |
| 133074 | | 780 W OLIVE ST | | SAN BERNARDINO | P | 1924 | HIST.RES. | DOE-36-00-0553-0000 | 08/07/00 | 6Y | | | |
| | | | | | | | PROJ.REVW. | HUD000703T | 08/07/00 | 6Y | | | |
| 111260 | 36-018017 | 831 W OLIVE ST | | SAN BERNARDINO | P | 1924 | HIST.RES. | DOE-36-92-0244-0000 | 08/12/92 | 6Y | | | |
| | | | | | | | PROJ.REVW. | FHWA920619A | 08/12/92 | 6Y | | | |
| 111261 | 36-018018 | 839 W OLIVE ST | | SAN BERNARDINO | P | 1922 | HIST.RES. | DOE-36-92-0245-0000 | 08/12/92 | 6Y | | | |
| | | | | | | | PROJ.REVW. | FHWA920619A | 08/12/92 | 6Y | | | |
| 110968 | 36-018019 | 840 W OLIVE ST | | SAN BERNARDINO | P | 1925 | HIST.RES. | DOE-36-92-0048-0000 | 08/12/92 | 6Y | | | |
| | | | | | | | PROJ.REVW. | FHWA920169A | 08/12/92 | 6Y | | | |
| 111262 | 36-018020 | 847 W OLIVE ST | | SAN BERNARDINO | P | 1922 | HIST.RES. | DOE-36-92-0246-0000 | 08/12/92 | 6Y | | | |
| | | | | | | | PROJ.REVW. | FHWA920619A | 08/12/92 | 6Y | | | |
| 110967 | 36-018021 | 848 W OLIVE ST | | SAN BERNARDINO | P | 1924 | HIST.RES. | DOE-36-92-0047-0000 | 08/12/92 | 6Y | | | |
| | | | | | | | PROJ.REVW. | FHWA920169A | 08/12/92 | 6Y | | | |
| 111263 | 36-018022 | 855 W OLIVE ST | | SAN BERNARDINO | P | 1924 | HIST.RES. | DOE-36-92-0247-0000 | 08/12/92 | 6Y | | | |
| | | | | | | | PROJ.REVW. | FHWA920619A | 08/12/92 | 6Y | | | |
| 111264 | 36-018023 | 863 W OLIVE ST | | SAN BERNARDINO | P | 1924 | HIST.RES. | DOE-36-92-0248-0000 | 08/12/92 | 6Y | | | |
| | | | | | | | PROJ.REVW. | FHWA920619A | 08/12/92 | 6Y | | | |
| 111265 | 36-018024 | 917 W OLIVE ST | | SAN BERNARDINO | P | 1957 | HIST.RES. | DOE-36-92-0249-0000 | 08/12/92 | 6Y | | | |
| | | | | | | | PROJ.REVW. | FHWA920619A | 08/12/92 | 6Y | | | |
| 126708 | 36-019712 | 1356 W OLIVE ST | | SAN BERNARDINO | Y | 1936 | HIST.RES. | DOE-36-00-0494-0000 | 10/27/00 | 6Y | | | |
| | | | | | | | PROJ.REVW. | HUD000921E | 10/27/00 | 6Y | | | |
| 154516 | | 1425 W OLIVE ST | | SAN BERNARDINO | P | 1955 | PROJ.REVW. | HUD050527L | 06/17/05 | 6Y | | | |
| 111267 | 36-018025 | 505 W ORANGE SHOW RD | | SAN BERNARDINO | P | 1983 | HIST.RES. | DOE-36-92-0251-0000 | 08/12/92 | 6Y | | | |
| | | | | | | | PROJ.REVW. | FHWA920619A | 08/12/92 | 6Y | | | |
| 186973 | | 116 W ORANGE ST | | SAN BERNARDINO | P | | HIST.SURV. | 2401-0007-0087 | 09/30/98 | 7R | | | |
| 186972 | | 124 W ORANGE ST | | SAN BERNARDINO | P | | HIST.SURV. | 2401-0007-0086 | 09/30/98 | 7R | | | |
| 186970 | | 127 W ORANGE ST | | SAN BERNARDINO | P | | HIST.SURV. | 2401-0007-0085 | 09/30/98 | 7R | | | |
| 186969 | | 128 W ORANGE ST | | SAN BERNARDINO | P | | HIST.SURV. | 2401-0007-0084 | 09/30/98 | 7R | | | |
| 186967 | | 145 W ORANGE ST | | SAN BERNARDINO | P | | HIST.SURV. | 2401-0007-0083 | 09/30/98 | 7R | | | |
| 186954 | | 147 W ORANGE ST | | SAN BERNARDINO | P | | HIST.SURV. | 2401-0007-0082 | 09/30/98 | 7R | | | |
| 186953 | | 148 W ORANGE ST | | SAN BERNARDINO | P | | HIST.SURV. | 2401-0007-0081 | 09/30/98 | 7R | | | |
| 186952 | | 157 W ORANGE ST | | SAN BERNARDINO | P | | HIST.SURV. | 2401-0007-0080 | 09/30/98 | 7R | | | |
| 187117 | | 168 W ORANGE ST | | SAN BERNARDINO | P | | HIST.SURV. | 2401-0007-0103 | 09/30/98 | 7R | | | |
| 187116 | | 175 W ORANGE ST | | SAN BERNARDINO | P | | HIST.SURV. | 2401-0007-0102 | 09/30/98 | 7R | | | |
| 186951 | | 207 W ORANGE ST | | SAN BERNARDINO | P | | HIST.SURV. | 2401-0007-0079 | 09/30/98 | 7R | | | |
| 186947 | | 224 W ORANGE ST | | SAN BERNARDINO | P | | HIST.SURV. | 2401-0007-0078 | 09/30/98 | 7R | | | |
| 186946 | | 225 W ORANGE ST | | SAN BERNARDINO | P | | HIST.SURV. | 2401-0007-0077 | 09/30/98 | 7R | | | |
| 186944 | | 233 W ORANGE ST | | SAN BERNARDINO | P | | HIST.SURV. | 2401-0007-0076 | 09/30/98 | 7R | | | |
| 186943 | | 243 W ORANGE ST | | SAN BERNARDINO | P | | HIST.SURV. | 2401-0007-0075 | 09/30/98 | 7R | | | |
| 186942 | | 254 W ORANGE ST | | SAN BERNARDINO | P | | HIST.SURV. | 2401-0007-0074 | 09/30/98 | 7R | | | |
| 186940 | | 261 W ORANGE ST | | SAN BERNARDINO | P | | HIST.SURV. | 2401-0007-0073 | 09/30/98 | 7R | | | |
| 186939 | | 264 W ORANGE ST | | SAN BERNARDINO | P | | HIST.SURV. | 2401-0007-0072 | 09/30/98 | 7R | | | |
| 186938 | | 265 W ORANGE ST | | SAN BERNARDINO | P | | HIST.SURV. | 2401-0007-0071 | 09/30/98 | 7R | | | |
| 186937 | | 274 W ORANGE ST | | SAN BERNARDINO | P | | HIST.SURV. | 2401-0007-0070 | 09/30/98 | 7R | | | |
| 186936 | | 285 W ORANGE ST | | SAN BERNARDINO | P | | HIST.SURV. | 2401-0007-0069 | 09/30/98 | 7R | | | |

| OFFICE OF HISTORIC PRESERVATION * * * Directory of Properties in the Historic Property Data File for SAN BERNARDINO County. | | | | | | | | | | Page 142 | 01-03-13 | | |
|---|-----------|-------------------|-----------------------------------|----------------|-----|------|------------|----------------------|----------|----------|----------|--|--|
| PROPERTY-NUMBER | PRIMARY-# | STREET ADDRESS | NAMES | CITY NAME | OWN | YR-C | OHP-PROG | PRG-REFERENCE-NUMBER | STAT-DAT | NRS | CRIT | | |
| 089325 | 36-018026 | 823 W ORANGE ST | | SAN BERNARDINO | P | 1905 | PROJ.REVW. | HUD940428D | 05/16/94 | 6Y | | | |
| 110980 | 36-018027 | 839 W ORANGE ST | | SAN BERNARDINO | P | 1917 | HIST.RES. | DOE-36-92-0057-0000 | 08/12/92 | 6Y | | | |
| | | | | | | | PROJ.REVW. | FHWA920619A | 08/12/92 | 6Y | | | |
| 110981 | 36-018028 | 841 W ORANGE ST | | SAN BERNARDINO | P | 1917 | HIST.RES. | DOE-36-92-0058-0000 | 08/12/92 | 6Y | | | |
| | | | | | | | PROJ.REVW. | FHWA920619A | 08/12/92 | 6Y | | | |
| 111266 | 36-018029 | 855 W ORANGE ST | | SAN BERNARDINO | P | | HIST.RES. | DOE-36-92-0250-0000 | 08/12/92 | 6Y | | | |
| | | | | | | | PROJ.REVW. | FHWA920619A | 08/12/92 | 6Y | | | |
| 110982 | 36-018030 | 863 W ORANGE ST | | SAN BERNARDINO | P | 1925 | HIST.RES. | DOE-36-92-0059-0000 | 08/12/92 | 6Y | | | |
| | | | | | | | PROJ.REVW. | FHWA920619A | 08/12/92 | 6Y | | | |
| 091794 | 36-018031 | 1354 W POPLAR ST | | SAN BERNARDINO | P | 1923 | PROJ.REVW. | HUD940825Y | 10/13/94 | 6Y | | | |
| 187888 | | 777 W RIALTO AVE | | SAN BERNARDINO | P | 1925 | PROJ.REVW. | FTA120321A | 04/03/12 | 6Y | | | |
| 187889 | | 907 W RIALTO AVE | | SAN BERNARDINO | P | 1915 | PROJ.REVW. | FTA120321A | 04/03/12 | 6Y | | | |
| 092545 | 36-018032 | 1246 W RIALTO AVE | | SAN BERNARDINO | P | 1915 | PROJ.REVW. | HUD940829J | 11/01/94 | 6Y | | | |
| 187890 | | 950 W SECOND ST | | SAN BERNARDINO | P | 1942 | PROJ.REVW. | FTA120321A | 04/03/12 | 6Y | | | |
| 187891 | | 958 W SECOND ST | | SAN BERNARDINO | P | 1949 | PROJ.REVW. | FTA120321A | 04/03/12 | 6Y | | | |
| 187892 | | 961 W SECOND ST | | SAN BERNARDINO | P | 1915 | PROJ.REVW. | FTA120321A | 04/03/12 | 6Y | | | |
| 185859 | | 923 W SPRUCE ST | | SAN BERNARDINO | P | 1912 | PROJ.REVW. | HUD100216K | 03/01/10 | 6Y | | | |
| 110960 | 36-018033 | 829 W TEMPLE ST | | SAN BERNARDINO | P | 1920 | HIST.RES. | DOE-36-92-0040-0000 | 08/12/92 | 6Y | | | |
| | | | | | | | PROJ.REVW. | FHWA920619A | 08/12/92 | 6Y | | | |
| 110964 | 36-018034 | 832 W TEMPLE ST | | SAN BERNARDINO | P | 1920 | HIST.RES. | DOE-36-92-0044-0000 | 08/12/92 | 6Y | | | |
| | | | | | | | PROJ.REVW. | FHWA920169A | 08/12/92 | 6Y | | | |
| 110963 | 36-018035 | 834 W TEMPLE ST | | SAN BERNARDINO | P | 1920 | HIST.RES. | DOE-36-92-0043-0000 | 08/12/92 | 6Y | | | |
| | | | | | | | PROJ.REVW. | FHWA92016A | 08/12/92 | 6Y | | | |
| 111271 | 36-018036 | 838 W TEMPLE ST | | SAN BERNARDINO | P | 1920 | HIST.RES. | DOE-36-92-0254-0000 | 08/12/92 | 6Y | | | |
| | | | | | | | PROJ.REVW. | FHWA920619A | 08/12/92 | 6Y | | | |
| 110961 | 36-018037 | 839 W TEMPLE ST | | SAN BERNARDINO | P | 1920 | HIST.RES. | DOE-36-92-0041-0000 | 08/12/92 | 6Y | | | |
| | | | | | | | PROJ.REVW. | FHWA920619A | 08/12/92 | 6Y | | | |
| 111272 | 36-018038 | 856 W TEMPLE ST | | SAN BERNARDINO | P | 1914 | HIST.RES. | DOE-36-92-0255-0000 | 08/12/92 | 6Y | | | |
| | | | | | | | PROJ.REVW. | FHWA920619A | 08/12/92 | 6Y | | | |
| 111273 | 36-018039 | 857 W TEMPLE ST | | SAN BERNARDINO | P | 1915 | HIST.RES. | DOE-36-92-0256-0000 | 08/12/92 | 6Y | | | |
| | | | | | | | PROJ.REVW. | FHWA920619A | 08/12/92 | 6Y | | | |
| 110962 | 36-018040 | 869 W TEMPLE ST | | SAN BERNARDINO | P | 1914 | HIST.RES. | DOE-36-92-0042-0000 | 08/12/92 | 6Y | | | |
| | | | | | | | PROJ.REVW. | FHWA920619A | 08/12/92 | 6Y | | | |
| 187893 | | 971 W THIRD ST | VALLEY LINEN SUPPLY | SAN BERNARDINO | P | 1925 | PROJ.REVW. | FTA120321A | 04/03/12 | 6Y | | | |
| 101328 | 36-018041 | 1432 W UNION ST | | SAN BERNARDINO | P | 1929 | PROJ.REVW. | HUD960208I | 03/19/96 | 6Y | | | |
| 096755 | 36-018042 | 1684 W UNION ST | | SAN BERNARDINO | P | 1928 | PROJ.REVW. | HUD950609C | 07/18/95 | 6Y | | | |
| 166287 | | 828 W VINE ST | | SAN BERNARDINO | P | 1930 | PROJ.REVW. | HUD070705D | 07/09/07 | 6Y | | | |
| 110946 | 36-018043 | 836 W VINE ST | | SAN BERNARDINO | P | 1901 | HIST.RES. | DOE-36-92-0029-0000 | 08/12/92 | 6Y | | | |
| | | | | | | | PROJ.REVW. | FHWA920619A | 08/12/92 | 6Y | | | |
| 110942 | 36-018044 | 845 W VINE ST | | SAN BERNARDINO | P | 1912 | HIST.RES. | DOE-36-92-0025-0000 | 08/12/92 | 6Y | | | |
| | | | | | | | PROJ.REVW. | FHWA920619A | 08/12/92 | 6Y | | | |
| 111281 | 36-018045 | 854 W VINE ST | | SAN BERNARDINO | P | 1912 | HIST.RES. | DOE-36-92-0264-0000 | 08/12/92 | 6Y | | | |
| | | | | | | | PROJ.REVW. | FHWA920619A | 08/12/92 | 6Y | | | |
| 110943 | 36-018046 | 855 W VINE ST | | SAN BERNARDINO | P | 1905 | HIST.RES. | DOE-36-92-0026-0000 | 08/12/92 | 6Y | | | |
| | | | | | | | PROJ.REVW. | FHWA920619A | 08/12/92 | 6Y | | | |
| 110944 | 36-018047 | 859 W VINE ST | | SAN BERNARDINO | P | 1912 | HIST.RES. | DOE-36-92-0027-0000 | 08/12/92 | 6Y | | | |
| | | | | | | | PROJ.REVW. | FHWA920619A | 08/12/92 | 6Y | | | |
| 110945 | 36-018048 | 860 W VINE ST | | SAN BERNARDINO | P | 1906 | HIST.RES. | DOE-36-92-0028-0000 | 08/12/92 | 6Y | | | |
| | | | | | | | PROJ.REVW. | FHWA920619A | 08/12/92 | 6Y | | | |
| 163353 | | 734 W VIRGINIA ST | | SAN BERNARDINO | P | 1928 | PROJ.REVW. | HUD061019I | 10/19/06 | 6Y | | | |
| 144854 | | 207 W WABASH ST | | SAN BERNARDINO | P | 1946 | HIST.RES. | DOE-36-03-0040-0000 | 11/20/03 | 6Y | | | |
| | | | | | | | PROJ.REVW. | HUD031120A | 11/20/03 | 6Y | | | |
| 124751 | 36-019684 | 249 W WABASH ST | | SAN BERNARDINO | M | 1922 | PROJ.REVW. | HUD000605BD | 06/15/00 | 6Y | | | |
| 124750 | 36-019683 | 268 W WABASH ST | | SAN BERNARDINO | M | 1947 | PROJ.REVW. | HUD000605BC | 06/15/00 | 6Y | | | |
| 115645 | 36-018049 | 2123 W WASHINGTON | LOT #58 / MUSCOY #4 / TRACT #2353 | SAN BERNARDINO | P | 1939 | HIST.RES. | DOE-36-98-0100-0000 | 05/20/98 | 6Y | | | |

| OFFICE OF HISTORIC PRESERVATION * * * Directory of Properties in the Historic Property Data File for SAN BERNARDINO County. | | | | | | | | | | Page 143 | 01-03-13 | | |
|---|-----------|----------------------------|------------------------------------|-------------------|-----|------|-------------|----------------------|----------|----------|----------|--|--|
| PROPERTY-NUMBER | PRIMARY-# | STREET ADDRESS | NAMES | CITY NAME | OWN | YR-C | OHP-PROG | PRG-REFERENCE-NUMBER | STAT-DAT | NRS | CRIT | | |
| 115646 | 36-018050 | 2171 W WASHINGTON | LOT #63 / MUSCOY #4 / TRACT #2353 | SAN BERNARDINO | P | 1944 | PROJ. REVW. | FHWA980417A | 05/20/98 | 6Y | | | |
| | | | | | | | HIST. RES. | DOE-36-98-0101-0000 | 05/20/98 | 6Y | | | |
| | | | | | | | PROJ. REVW. | FHWA980417A | 05/20/98 | 6Y | | | |
| 133046 | | 257 WABASH ST | | SAN BERNARDINO | P | 1952 | HIST. RES. | DOE-36-02-0018-0000 | 08/20/02 | 6Y | | | |
| | | | | | | | PROJ. REVW. | HUD020813H | 08/20/02 | 6Y | | | |
| 110920 | 36-018051 | 157 WALKINSHAW ST | | SAN BERNARDINO | P | 1925 | HIST. RES. | DOE-36-92-0007-0000 | 08/12/92 | 6Y | | | |
| | | | | | | | PROJ. REVW. | FHWA920619A | 08/12/92 | 6Y | | | |
| 110921 | 36-018052 | 167 WALKINSHAW ST | | SAN BERNARDINO | P | 1924 | HIST. RES. | DOE-36-92-0008-0000 | 08/12/92 | 6Y | | | |
| | | | | | | | PROJ. REVW. | FHWA920619A | 08/12/92 | 6Y | | | |
| 110922 | 36-018053 | 181 WALKINSHAW ST | | SAN BERNARDINO | P | 1928 | HIST. RES. | DOE-36-92-0008-0000 | 08/12/92 | 6Y | | | |
| | | | | | | | PROJ. REVW. | FHWA920619A | 08/12/92 | 6Y | | | |
| 111291 | 36-018054 | 187 WALKINSHAW ST | | SAN BERNARDINO | P | 1926 | HIST. RES. | DOE-36-92-0273-0000 | 08/12/92 | 6Y | | | |
| | | | | | | | PROJ. REVW. | FHWA920619A | 08/12/92 | 6Y | | | |
| 110923 | 36-018055 | 197 WALKINSHAW ST | | SAN BERNARDINO | P | 1927 | HIST. RES. | DOE-36-92-0010-0000 | 08/12/92 | 6Y | | | |
| | | | | | | | PROJ. REVW. | FHWA920619A | 08/12/92 | 6Y | | | |
| 110924 | 36-018056 | 211 WALKINSHAW ST | | SAN BERNARDINO | P | 1901 | HIST. RES. | DOE-36-92-0011-0000 | 08/12/92 | 6Y | | | |
| | | | | | | | PROJ. REVW. | FHWA920619A | 08/12/92 | 6Y | | | |
| 184927 | | 1420 WALL AVE | | SAN BERNARDINO | P | | PROJ. REVW. | HUD110819G | 08/23/11 | 6Y | | | |
| 178506 | | 1551 WALL AVE | | SAN BERNARDINO | P | 1946 | PROJ. REVW. | HUD100119j | 01/27/10 | 6Y | | | |
| 185829 | | 1988 WALL AVE | | SAN BERNARDINO | P | 1928 | PROJ. REVW. | HUD100323D | 03/29/10 | 6Y | | | |
| 166578 | | 2805 WALL AVE | | SAN BERNARDINO | P | 1935 | PROJ. REVW. | HUD070713E | 07/19/07 | 6Y | | | |
| 182992 | | 957 WESTERN AVE | | SAN BERNARDINO | P | 1956 | PROJ. REVW. | HUD100709H | 07/26/10 | 6Y | | | |
| 153651 | | 980 WESTERN AVE | | SAN BERNARDINO | P | 1924 | PROJ. REVW. | HUD050407C | 05/05/05 | 6Y | | | |
| 124725 | 36-019659 | 1130 WESTERN AVE | | SAN BERNARDINO | M | 1927 | PROJ. REVW. | HUD000605AF | 06/15/00 | 6Y | | | |
| 124724 | 36-019658 | 1130 WESTERN AVE | | SAN BERNARDINO | M | 1927 | PROJ. REVW. | HUD000605AF | 06/15/00 | 6Y | | | |
| 124754 | 36-019687 | 1423 WINDSOR DR | PROPERTY ACQUISITION AND REHABILIT | SAN BERNARDINO | M | 1948 | PROJ. REVW. | HUD000605BG | 06/15/00 | 6Y | | | |
| 090431 | 36-018058 | DEVORE RD | SYCAMORE GROVE | (VIC) SAN BERNARD | M | | HIST. RES. | SHL-0573-0000 | 04/01/57 | 7L | | | |
| 091051 | 36-018059 | JEFFERS RD | DEL ROSA SWAMP | (VIC) SAN BERNARD | U | | HIST. RES. | SPHI-SBR-065 | 08/07/75 | 7L | | | |
| 147750 | 36-020270 | 1800 OLD WATERMAN CANYON R | CULVERT 4 | (VIC) SAN BERNARD | C | 1929 | HIST. RES. | DOE-36-04-0008-0000 | 06/24/04 | 6Y | | | |
| | | | | | | | PROJ. REVW. | FEMA040615A | 06/24/04 | 6Y | | | |
| 147749 | 36-020269 | 1800 OLD WATERMAN CANYON R | CULVERT 3 | (VIC) SAN BERNARD | C | 1929 | HIST. RES. | DOE-36-04-0007-0000 | 06/24/04 | 6Y | | | |
| | | | | | | | PROJ. REVW. | FEMA040615A | 06/24/04 | 6Y | | | |
| 147748 | 36-020268 | 1800 OLD WATERMAN CANYON R | CULVERT 2 | (VIC) SAN BERNARD | C | 1929 | HIST. RES. | DOE-36-04-0006-0000 | 06/24/04 | 6Y | | | |
| | | | | | | | PROJ. REVW. | FEMA040615A | 06/24/04 | 6Y | | | |
| 147742 | 36-020267 | 1800 OLD WATERMAN CANYON R | CULVERT 1 | (VIC) SAN BERNARD | C | 1929 | HIST. RES. | DOE-36-04-0005-0000 | 06/24/04 | 6Y | | | |
| | | | | | | | PROJ. REVW. | FEMA040615A | 06/24/04 | 6Y | | | |
| 090433 | 36-018060 | SR 15 | SANTA FE AND SALT LAKE TRAIL MONUM | (VIC) SAN BERNARD | P | | HIST. RES. | SHL-0576-0000 | 05/17/57 | 7L | | | |
| 090435 | 36-018061 | SR 15 | STODDARD-WAITE MONUMENT | (VIC) SAN BERNARD | C | | HIST. RES. | SHL-0578-0000 | 05/17/57 | 7L | | | |
| 089571 | 36-018062 | WATERMAN CANYON | THE ARROWHEAD | (VIC) SAN BERNARD | F | | HIST. RES. | SHL-0977-0000 | 04/01/88 | 1CL | | | |
| 069239 | 36-018067 | | MORTON PEAK LOOKOUT | SBR NF | U | 1933 | HIST. RES. | DOE-36-90-0014-0000 | 11/21/90 | 6Y | | | |
| | | | | | | | PROJ. REVW. | USFS901022M | 11/21/90 | 6Y | | | |
| 068468 | 36-018069 | | HEART BAR BARN | SBR NF | U | 0 | HIST. RES. | DOE-36-90-0016-0000 | 09/04/90 | 6Y | | | |
| | | | | | | | PROJ. REVW. | USFS900813B | 09/04/90 | 6Y | | | |
| 068467 | 36-018065 | | PEPPE CABIN | SBR NF | U | 1935 | HIST. RES. | DOE-36-90-0015-0000 | 09/04/90 | 6Y | | | |
| | | | | | | | PROJ. REVW. | USFS900813A | 09/04/90 | 6Y | | | |
| 067758 | 36-018064 | | BUTLER PEAK FIRE LOOKOUT | SBR NF | F | 1934 | PROJ. REVW. | USFS060515A | 05/31/06 | 2S2 | AC | | |
| | | | | | | | HIST. RES. | DOE-36-89-0001-0000 | 12/14/89 | 2S2 | AC | | |
| | | | | | | | PROJ. REVW. | USFS891005B | 12/14/89 | 2S2 | AC | | |
| 068261 | 36-018068 | | SW SHORE COLONY - BIG BEAR | SBR NF | U | | HIST. RES. | DOE-36-88-0003-0000 | 12/09/88 | 2S2 | AC | | |
| | | | | | | | PROJ. REVW. | USFS881128A | 12/09/88 | 2S2 | AC | | |
| 068083 | 36-018066 | | UPPER & LOWER CREST SUMMER HOME TR | SBR NF | U | 1925 | HIST. RES. | DOE-36-91-0013-0000 | 08/15/90 | 6Y | | | |
| | | | | | | | PROJ. REVW. | USFS900716G | 08/15/90 | 6Y | | | |

| OFFICE OF HISTORIC PRESERVATION * * * Directory of Properties in the Historic Property Data File for SAN BERNARDINO County. | | | | | | | | | | Page 144 | 01-03-13 | | |
|---|-----------|----------------|------------------------------------|-----------|-----|------|------------|----------------------|----------|----------|----------|--|--|
| PROPERTY-NUMBER | PRIMARY-# | STREET ADDRESS | NAMES | CITY NAME | OWN | YR-C | OHP-PROG | PRG-REFERENCE-NUMBER | STAT-DAT | NRS | CRIT | | |
| 067759 | 36-018063 | | TAHQUITZ PEAK LOOKOUT / FS #4207 | SBR NF | F | | HIST.RES. | DOE-36-89-0002-0000 | 12/14/89 | 2S2 | AC | | |
| | | | | | | | PROJ.REVW. | USFS891005B | 12/14/89 | 2S2 | AC | | |
| 079699 | 36-018070 | | CABIN #3, LYTTLE CREEK SUMMER HOME | SBR NF | U | 1930 | HIST.RES. | DOE-36-92-0275-0000 | 12/20/92 | 6Y | | | |
| | | | | | | | PROJ.REVW. | USFS921207E | 12/30/92 | 6Y | | | |
| 091082 | 36-018071 | | PINECREST RESORT DINING HALL | SBR NF | P | 1905 | HIST.RES. | SPHI-SBR-105 | 02/20/85 | 7L | | | |
| 107628 | 36-018072 | | CAJON MOUNTAIN LOOKOUT | SBR NF | | 1935 | HIST.RES. | DOE-36-97-0111-0000 | 04/28/97 | 6Y | | | |
| | | | | | | | PROJ.REVW. | USFS961223A | 04/28/97 | 6Y | | | |
| 150981 | P36011252 | | CAMP ROUND MEADOW CRAFT LODGE | SBR NF | F | 1928 | HIST.RES. | DOE-36-04-0020-0000 | 01/23/04 | 6Y | | | |
| | | | | | | | PROJ.REVW. | USFS031210L | 01/23/04 | 6Y | | | |
| 150980 | P36011252 | | CAMP ROUND MEADOW CRAFT LODGE | SBR NF | F | 1928 | HIST.RES. | DOE-36-04-0019-0000 | 01/23/04 | 6Y | | | |
| | | | | | | | PROJ.REVW. | USFS030912B | 01/23/04 | 6Y | | | |
| 162230 | | | LOT #54 / SEVEN OAKS RECREATION RE | SBR NF | P | | PROJ.REVW. | USFS051024B | 12/07/05 | 2S2 | | | |
| 163834 | | | LOT 9/ STETSON CREEK RECREATION RE | SBR NF | P | 1954 | HIST.RES. | DOE-36-06-0001-0002 | 10/03/06 | 2D2 | | | |
| | | | | | | | PROJ.REVW. | USFS060906A | 10/03/06 | 2D2 | | | |
| 163882 | | | LOT 40/ STETSON CREEK RECREATION R | SBR NF | P | 1954 | HIST.RES. | DOE-36-06-0001-0021 | 10/03/06 | 6Y | | | |
| | | | | | | | PROJ.REVW. | USFS060906A | 10/03/06 | 6Y | | | |
| 163833 | | | LOT 7/ STETSON CREEK RECREATION RE | SBR NF | P | 1948 | HIST.RES. | DOE-36-06-0001-0001 | 10/03/06 | 2D2 | | | |
| | | | | | | | PROJ.REVW. | USFS060906A | 10/03/06 | 2D2 | | | |
| 163883 | | | LOT 41/ STETSON CREEK RECREATION R | SBR NF | P | 1946 | HIST.RES. | DOE-36-06-0001-0022 | 10/03/06 | 2D2 | | | |
| | | | | | | | PROJ.REVW. | USFS060906A | 10/03/06 | 2D2 | | | |
| 163835 | | | LOT 12/ STETSON CREEK RECREATION R | SBR NF | P | 1939 | HIST.RES. | DOE-36-06-0001-0003 | 10/03/06 | 2D2 | | | |
| | | | | | | | PROJ.REVW. | USFS060906A | 10/03/06 | 2D2 | | | |
| 163881 | | | LOT 30/ STETSON CREEK RECREATION R | SBR NF | P | | HIST.RES. | DOE-36-06-0001-0020 | 10/03/06 | 2D2 | | | |
| | | | | | | | PROJ.REVW. | USFS060906A | 10/03/06 | 2D2 | | | |
| 163880 | | | LOT 29/ STETSON CREEK RECREATION R | SBR NF | P | 1956 | HIST.RES. | DOE-36-06-0001-0019 | 10/03/06 | 2D2 | | | |
| | | | | | | | PROJ.REVW. | USFS060906A | 10/03/06 | 2D2 | | | |
| 164380 | | | LOT 1/ MIDDLE FORK RECREATION RESI | SBR NF | P | 1923 | PROJ.REVW. | USFS060227C | 03/14/06 | 6Y | | | |
| 163824 | | | STETSON CREEK RECREATION RESIDENCE | SBR NF | P | 1906 | HIST.RES. | DOE-36-06-0001-9999 | 10/03/06 | 2S2 | AC | | |
| | | | | | | | PROJ.REVW. | USFS060906A | 10/03/06 | 2S2 | AC | | |
| 163865 | | | LOT 28/ STETSON CREEK RECREATION R | SBR NF | P | 1958 | HIST.RES. | DOE-36-06-0001-0018 | 10/03/06 | 2D2 | | | |
| | | | | | | | PROJ.REVW. | USFS060906A | 10/03/06 | 2D2 | | | |
| 163863 | | | LOT 27/ STETSON CREEK RECREATION R | SBR NF | P | 1926 | HIST.RES. | DOE-36-06-0001-0017 | 10/03/06 | 2D2 | | | |
| | | | | | | | PROJ.REVW. | USFS060906A | 10/03/06 | 2D2 | | | |
| 163860 | | | LOT 26/ STETSON CREEK RECREATION R | SBR NF | P | 1947 | HIST.RES. | DOE-36-06-0001-0016 | 10/03/06 | 6Y | | | |
| | | | | | | | PROJ.REVW. | USFS060906A | 10/03/06 | 6Y | | | |
| 163839 | | | LOT 15/ STETSON CREEK RECREATION R | SBR NF | P | 1937 | HIST.RES. | DOE-36-06-0001-0006 | 10/03/06 | 2D2 | | | |
| | | | | | | | PROJ.REVW. | USFS060906A | 10/03/06 | 2D2 | | | |
| 163858 | | | LOT 25/ STETSON CREEK RECREATION R | SBR NF | P | 1947 | HIST.RES. | DOE-36-06-0001-0015 | 10/03/06 | 2D2 | | | |
| | | | | | | | PROJ.REVW. | USFS060906A | 10/03/06 | 2D2 | | | |
| 163838 | | | LOT 14/ STETSON CREEK RECREATION R | SBR NF | P | 1939 | HIST.RES. | DOE-36-06-0001-0005 | 10/03/06 | 2D2 | | | |
| | | | | | | | PROJ.REVW. | USFS060906A | 10/03/06 | 2D2 | | | |
| 163856 | | | LOT 24/ STETSON CREEK RECREATION R | SBR NF | P | 1947 | HIST.RES. | DOE-36-06-0001-0014 | 10/03/06 | 2D2 | | | |
| | | | | | | | PROJ.REVW. | USFS060906A | 10/03/06 | 2D2 | | | |
| 163853 | | | LOT 23/ STETSON CREEK RECREATION R | SBR NF | P | 1938 | HIST.RES. | DOE-36-06-0001-0013 | 10/03/06 | 2D2 | | | |
| | | | | | | | PROJ.REVW. | USFS060906A | 10/03/06 | 2D2 | | | |
| 163847 | | | LOT 21/ STETSON CREEK RECREATION R | SBR NF | P | 1946 | HIST.RES. | DOE-36-06-0001-0011 | 10/03/06 | 2D2 | | | |
| | | | | | | | PROJ.REVW. | USFS060906A | 10/03/06 | 2D2 | | | |
| 163845 | | | LOT 20/ STETSON CREEK RECREATION R | SBR NF | P | 1938 | HIST.RES. | DOE-36-06-0001-0010 | 10/03/06 | 2D2 | | | |
| | | | | | | | PROJ.REVW. | USFS060906A | 10/03/06 | 2D2 | | | |
| 163843 | | | LOT 19/ STETSON CREEK RECREATION R | SBR NF | P | 1921 | HIST.RES. | DOE-36-06-0001-0009 | 10/03/06 | 2D2 | | | |
| | | | | | | | PROJ.REVW. | USFS060906A | 10/03/06 | 2D2 | | | |
| 163842 | | | LOT 18/ STETSON CREEK RECREATION R | SBR NF | P | 1932 | HIST.RES. | DOE-36-06-0001-0008 | 10/03/06 | 6Y | | | |
| | | | | | | | PROJ.REVW. | USFS060906A | 10/03/06 | 6Y | | | |
| 163837 | | | LOT 13/ STETSON CREEK RECREATION R | SBR NF | P | 1946 | HIST.RES. | DOE-36-06-0001-0004 | 10/03/06 | 2D2 | | | |

| OFFICE OF HISTORIC PRESERVATION * * * Directory of Properties in the Historic Property Data File for SAN BERNARDINO County. | | | | | | | | | | Page 145 | 01-03-13 |
|---|-------------------|---------------------|------------------------------------|--------------|-----|------|------------|----------------------|----------|----------|----------|
| PROPERTY-NUMBER | PRIMARY-# | STREET ADDRESS | NAMES | CITY NAME | OWN | YR-C | OHP-PROG | PRG-REFERENCE-NUMBER | STAT-DAT | NRS | CRIT |
| | | | | | | | PROJ.REVW. | USFS060906A | 10/03/06 | 2D2 | |
| 163850 | | | LOT 22/ STETSON CREEK RECREATION R | SBR NF | P | 1938 | HIST.RES. | DOE-36-06-0001-0012 | 10/03/06 | 6Y | |
| | | | | | | | PROJ.REVW. | USFS060906A | 10/03/06 | 6Y | |
| 163840 | | | LOT 16/ STETSON CREEK RECREATION R | SBR NF | P | 1942 | HIST.RES. | DOE-36-06-0001-0007 | 10/03/06 | 2D2 | |
| | | | | | | | PROJ.REVW. | USFS060906A | 10/03/06 | 2D2 | |
| 175801 | | | LYTLE CREEK RANGER STATION BUILDIN | SBR NF | F | 1946 | PROJ.REVW. | USFS090519A | 05/26/09 | 6Y | |
| 173795 | | | CRESTLINE RADIO TOWER EQUIPMENT SH | SBR NF | F | 1956 | PROJ.REVW. | USFS080314A | 04/09/08 | 6Y | |
| 173758 | | | SEVEN OAKS TRACT LOT 78 | SBR NF | PF | 1930 | PROJ.REVW. | USFS071129A | 01/02/08 | 2D2 | |
| 173757 | | | SEVEN OAKS TRACT LOT 77 | SBR NF | FP | | PROJ.REVW. | USFS071129A | 01/02/08 | 2D2 | |
| 173756 | | | SEVEN OAKS TRACT LOT 76 | SBR NF | PF | | PROJ.REVW. | USFS071129A | 01/02/08 | 2D2 | |
| 178226 | | | MILL CREEK STATION | SBR NF | F | 1933 | PROJ.REVW. | USFS091214A | 01/19/10 | 6Y | |
| 173755 | | | SEVEN OAKS TRACT LOT 74 | SBR NF | PF | | PROJ.REVW. | USFS071129A | 01/02/08 | 2D2 | |
| 173754 | | | SEVEN OAKS TRACT LOT 69 | SBR NF | PF | | PROJ.REVW. | USFS071129A | 01/02/08 | 2D2 | |
| 173753 | | | SEVEN OAKS TRACT LOT 68 | SBR NF | FP | | PROJ.REVW. | USFS071129A | 01/02/08 | 2D2 | |
| 173752 | | | SEVEN OAKS TRACT LOT 67 | SBR NF | FP | | PROJ.REVW. | USFS071129A | 01/02/08 | 2D2 | |
| 173751 | | | SEVEN OAKS TRACT LOT 66 | SBR NF | FP | | PROJ.REVW. | USFS071129A | 01/02/08 | 2D2 | |
| 173750 | | | SEVEN OAKS TRACT LOT 65 | SBR NF | PF | 1936 | PROJ.REVW. | USFS071129A | 01/02/08 | 2D2 | |
| 173749 | | | SEVEN OAKS TRACT LOT 64 | SBR NF | FP | | PROJ.REVW. | USFS071129A | 01/02/08 | 2D2 | |
| 173748 | | | SEVEN OAKS TRACT LOT 63 | SBR NF | FP | | PROJ.REVW. | USFS071129A | 01/02/08 | 2D2 | |
| 173747 | | | SEVEN OAKS TRACT LOT 54 | SBR NF | FP | 1935 | PROJ.REVW. | USFS071129A | 01/02/08 | 2D2 | |
| 173746 | | | SEVEN OAKS TRACT LOT 45 | SBR NF | FP | | PROJ.REVW. | USFS071129A | 01/02/08 | 2D2 | |
| 173745 | | | SEVEN OAKS TRACT LOT 42 | SBR NF | PF | | PROJ.REVW. | USFS071129A | 01/02/08 | 2D2 | |
| 173744 | | | SEVEN OAKS TRACT LOT 39 | SBR NF | FP | | PROJ.REVW. | USFS071129A | 01/02/08 | 2D2 | |
| 173743 | | | SEVEN OAKS TRACT LOT 37 | SBR NF | PF | 1945 | PROJ.REVW. | USFS071129A | 01/02/08 | 2D2 | |
| 173742 | | | SEVEN OAKS TRACT LOT 35 | SBR NF | FP | 1935 | PROJ.REVW. | USFS071129A | 01/02/08 | 2D2 | |
| 173741 | | | SEVEN OAKS TRACT LOT 34 | SBR NF | FP | | PROJ.REVW. | USFS071129A | 01/02/08 | 2D2 | |
| 173740 | | | SEVEN OAKS TRACT LOT 32 | SBR NF | FP | | PROJ.REVW. | USFS071129A | 01/02/08 | 2D2 | |
| 173739 | | | SEVEN OAKS TRACT LOT 31 | SBR NF | FP | 1925 | PROJ.REVW. | USFS071129A | 01/02/08 | 2D2 | |
| 173738 | | | SEVEN OAKS TRACT LOT 30 | SBR NF | FP | 1939 | PROJ.REVW. | USFS071129A | 01/02/08 | 2D2 | |
| 173737 | | | SEVEN OAKS TRACT LOT 27 | SBR NF | FP | | PROJ.REVW. | USFS071129A | 01/02/08 | 2D2 | |
| 173736 | | | SEVEN OAKS TRACT LOT 25 | SBR NF | FP | 1939 | PROJ.REVW. | USFS071129A | 01/02/08 | 2D2 | |
| 173735 | | | SEVEN OAKS TRACT LOT 23 | SBR NF | FP | | PROJ.REVW. | USFS071129A | 01/02/08 | 2D2 | |
| 173734 | | | SEVEN OAKS TRACT LOT 22 | SBR NF | FP | 1939 | PROJ.REVW. | USFS071129A | 01/02/08 | 2D2 | |
| 173733 | | | SEVEN OAKS TRACT LOT 19 | SBR NF | FP | | PROJ.REVW. | USFS071129A | 01/02/08 | 2D2 | |
| 173732 | | | SEVEN OAKS TRACT LOT 18 | SBR NF | FP | | PROJ.REVW. | USFS071129A | 01/02/08 | 2D2 | |
| 173731 | | | SEVEN OAKS TRACT LOT 17 | SBR NF | PF | | PROJ.REVW. | USFS071129A | 01/02/08 | 2D2 | |
| 173730 | | | SEVEN OAKS TRACT LOT 16 | SBR NF | PF | | PROJ.REVW. | USFS071129A | 01/02/08 | 2D2 | |
| 173729 | | | SEVEN OAKS TRACT LOT 12 | SBR NF | PF | | PROJ.REVW. | USFS071129A | 01/02/08 | 2D2 | |
| 173727 | | | SEVEN OAKS TRACT LOT 1 | SBR NF | PF | | PROJ.REVW. | USFS071129A | 01/02/08 | 2D2 | |
| 173726 | | | SEVEN OAKS RECREATION RESIDENCE TR | SBR NF | FP | 1906 | PROJ.REVW. | USFS071129A | 01/02/08 | 2S2 | |
| 176507 | | | KELLER PEAK FIRE LOOKOUT TOWER | SBR NF | F | 1926 | PROJ.REVW. | USFS090126A | 03/13/09 | 2S2 | AC |
| 174108 | | | GREEN VALLEY LAKE SNOW BOWL/SKI HI | SBR NF | F | 1947 | PROJ.REVW. | USFS081003A | 10/21/08 | 6Y | |
| 174109 | | | GREEN VALLEY LAKE SNOW BOWL/SKI HI | SBR NF | F | 1946 | PROJ.REVW. | USFS081003A | 10/21/08 | 6Y | |
| 173728 | | | SEVEN OAKS TRACT LOT 11 | SBR NF | PF | | PROJ.REVW. | USFS071129A | 01/02/08 | 2D2 | |
| 174090 | | | THURMAN FLATS ADMINISTRATIVE SITE | SBR NF | F | 1906 | PROJ.REVW. | USFS081021A | 11/17/08 | 6Y | |
| 170144 | | | COLLEGE CAMP | SBR NF | | | PROJ.REVW. | USFS070129A | 03/08/07 | 6Y | |
| 190625 | | | CAJON FIRE LOOKOUT/P36-008865/CA-S | SBR NF | F | 1934 | PROJ.REVW. | USFS120716A | 08/16/12 | 6Y | |
| 068329 | 36-018073 | 0 HOOK CREEK | SPLINTERS CABIN | SBR NF | U | | HIST.RES. | DOE-36-89-0008-0000 | 09/20/89 | 6Y | |
| | | | | | | | PROJ.REVW. | USFS890824D | 09/20/89 | 6Y | |
| 163237 | | HUNT LANE | PACIFIC PINES CAMP/ CAMP ETTA | SBR NF | P | 1931 | PROJ.REVW. | USFS060414A | 04/27/06 | 6Y | |
| 164408 | | LYTLE CREEK RD | LYTLE CREEK ROAD | SBR NF | C | 1938 | PROJ.REVW. | USFS060731K | 08/10/06 | 6Y | |
| 187047 | | MORMON ROCK STATION | | SBR NF | F | 1952 | PROJ.REVW. | USFS110927A | 01/20/12 | 6Y | |
| 163682 | 36-007149 7049 | SR 18 | RIM OF THE WORLD HIGHWAY HISTORIC | SBR NF | F | 1928 | PROJ.REVW. | FHWA010830A | 10/05/01 | 2S2 | AC |
| 183266 | | | CARUFEL CABIN #1/BIGHORN MOUNTAIN | (VIC) SBR NF | F | 1950 | PROJ.REVW. | USFS110516A | 06/13/11 | 6Y | |

| OFFICE OF HISTORIC PRESERVATION * * * Directory of Properties in the Historic Property Data File for SAN BERNARDINO County. | | | | | | | | | | Page 146 | 01-03-13 | | |
|---|-----------|-------------------|------------------------------------|------------------|-----|------|------------|----------------------|----------|----------|----------|--|--|
| PROPERTY-NUMBER | PRIMARY-# | STREET ADDRESS | NAMES | CITY NAME | OWN | YR-C | OHP-PROG. | PRG-REFERENCE-NUMBER | STAT-DAT | NRS | CRIT | | |
| 183267 | | | CARUFEL CABIN #2/BIGHORN MOUNTAIN | (VIC) SBR NF | F | 1945 | PROJ.REVW. | USFS110516A | 06/13/11 | 6Y | | | |
| 167748 | 36-007444 | CAMP RADFORD RD | CAMP RADFORD DISTRICT | (VIC) SBR NF | F | 1910 | PROJ.REVW. | USFS070713A | 08/09/07 | 2S2 | AC | | |
| 164311 | | 600 PLAYGROUND DR | CAMP PAIVIKA | (VIC) SBR NF | P | 1947 | PROJ.REVW. | DOE-07-36-0001-9999 | 08/09/07 | 2S2 | AC | | |
| 060856 | 36-015028 | SR 38 | HENRY WASHINGTON SURVEY MARKER | (VIC) SBR NF | F | 1852 | HIST.RES. | USFS060217A | 02/27/06 | 6Y | | | |
| | | | | | | | HIST.RES. | NPS-75000459-0000 | 05/12/75 | 1S | AB | | |
| | | | | | | | HIST.RES. | SPHI-SBR-048 | 05/09/75 | 7L | | | |
| | | | | | | | HIST.SURV. | 2314-0001-0000 | 01/01/75 | 1S | | | |
| 062616 | 36-018074 | SR 38 | BRIDGE #54-404 | (VIC) SUGARLOAF | S | 0 | HIST.SURV. | 2386-0001-0000 | | 7R | | | |
| 069519 | 36-018075 | 0 | TRONA PINNACLES RAILROAD CAMP | TRONA | U | | PROJ.REVW. | 65001058 | 09/29/76 | 2S | | | |
| 089400 | 36-018076 | DEATH VALLEY SR | SEARLES LAKE BORAX DISCOVERY | TRONA | C | | HIST.RES. | SHL-0774-0000 | 08/16/62 | 1CL | | | |
| 095692 | 36-018077 | 13193 MAIN ST | OLD GUEST HOUSE MUSEUM | TRONA | P | 1918 | HIST.RES. | SPHI-SBR-122 | 12/15/95 | 7L | | | |
| | | | | | | | ST.PT.INT. | 36-0031 | | 7L | | | |
| 064402 | 36-016493 | | TRONA PINNACLES RAILROAD CAMP | (VIC) TRONA | U | 0000 | HIST.SURV. | 3558-0001-0000 | 01/01/76 | 2S | | | |
| | | | | | | | PROJ.REVW. | 65001058 | 09/29/76 | 2S | | | |
| 119554 | 36-018823 | | BUILDING 109, MARINE PALMS HOUSING | TWENTYNINE PALMS | F | 1954 | HIST.RES. | DOE-36-00-1153-0000 | 08/30/02 | 6Y | | | |
| | | | | | | | PROJ.REVW. | USMC020703A | 08/30/02 | 6Y | | | |
| | | | | | | | HIST.RES. | DOE-36-99-0034-0000 | 01/11/99 | 6Y | | | |
| | | | | | | | PROJ.REVW. | USMC981223A | 01/11/99 | 6Y | | | |
| 119575 | 36-018844 | | BUILDING #59 / MARINE PALMS HOUSIN | TWENTYNINE PALMS | F | 1954 | HIST.RES. | DOE-36-00-1174-0000 | 08/30/02 | 6Y | | | |
| | | | | | | | PROJ.REVW. | USMC020703A | 08/30/02 | 6Y | | | |
| | | | | | | | HIST.RES. | DOE-36-99-0055-0000 | 01/11/99 | 6Y | | | |
| | | | | | | | PROJ.REVW. | USMC981223A | 01/11/99 | 6Y | | | |
| 119636 | 36-018897 | | BUILDING #87 / MARINE PALMS HOUSIN | TWENTYNINE PALMS | F | 1954 | HIST.RES. | DOE-36-00-1227-0000 | 08/30/02 | 6Y | | | |
| | | | | | | | PROJ.REVW. | USMC020703A | 08/30/02 | 6Y | | | |
| | | | | | | | HIST.RES. | DOE-36-99-0108-0000 | 01/11/99 | 6Y | | | |
| | | | | | | | PROJ.REVW. | USMC981223A | 01/11/99 | 6Y | | | |
| 119574 | 36-018843 | | BUILDING #58 / MARINE PALMS HOUSIN | TWENTYNINE PALMS | F | 1954 | HIST.RES. | DOE-36-00-1173-0000 | 08/30/02 | 6Y | | | |
| | | | | | | | PROJ.REVW. | USMC020703A | 08/30/02 | 6Y | | | |
| | | | | | | | HIST.RES. | DOE-36-99-0054-0000 | 01/11/99 | 6Y | | | |
| | | | | | | | PROJ.REVW. | USMC981223A | 01/11/99 | 6Y | | | |
| 119639 | 36-018900 | | BUILDING 108, MARINE PALMS HOUSING | TWENTYNINE PALMS | F | 1954 | HIST.RES. | DOE-36-00-1230-0000 | 08/30/02 | 6Y | | | |
| | | | | | | | PROJ.REVW. | USMC020703A | 08/30/02 | 6Y | | | |
| | | | | | | | HIST.RES. | DOE-36-99-0111-0000 | 01/11/99 | 6Y | | | |
| | | | | | | | PROJ.REVW. | USMC981223A | 01/11/99 | 6Y | | | |
| 119521 | 36-018791 | | BUILDING 15, MARINE PALMS HOUSING | TWENTYNINE PALMS | F | 1954 | HIST.RES. | DOE-36-00-1121-0000 | 08/30/02 | 6Y | | | |
| | | | | | | | PROJ.REVW. | USMC020703A | 08/30/02 | 6Y | | | |
| | | | | | | | HIST.RES. | DOE-36-99-0002-0000 | 01/11/99 | 6Y | | | |
| | | | | | | | PROJ.REVW. | USMC981223A | 01/11/99 | 6Y | | | |
| 119522 | 36-018792 | | BUILDING 17, MARINE PALMS HOUSING | TWENTYNINE PALMS | F | 1954 | HIST.RES. | DOE-36-00-1122-0000 | 08/30/02 | 6Y | | | |
| | | | | | | | PROJ.REVW. | USMC020703A | 08/30/02 | 6Y | | | |
| | | | | | | | HIST.RES. | DOE-36-99-0003-0000 | 01/11/99 | 6Y | | | |
| | | | | | | | PROJ.REVW. | USMC981223A | 01/11/99 | 6Y | | | |
| 119523 | 36-018793 | | BUILDING 19, MARINE PALMS HOUSING | TWENTYNINE PALMS | F | 1954 | HIST.RES. | DOE-36-00-1123-0000 | 08/30/02 | 6Y | | | |
| | | | | | | | PROJ.REVW. | USMC020703A | 08/30/02 | 6Y | | | |
| | | | | | | | HIST.RES. | DOE-36-99-0004-0000 | 01/11/99 | 6Y | | | |
| | | | | | | | PROJ.REVW. | USMC981223A | 01/11/99 | 6Y | | | |
| 119524 | 36-018794 | | BUILDING 20, MARINE PALMS HOUSING | TWENTYNINE PALMS | F | 1954 | HIST.RES. | DOE-36-00-1124-0000 | 08/30/02 | 6Y | | | |
| | | | | | | | PROJ.REVW. | USMC020703A | 08/30/02 | 6Y | | | |
| | | | | | | | HIST.RES. | DOE-36-99-0005-0000 | 01/11/99 | 6Y | | | |
| | | | | | | | PROJ.REVW. | USMC981223A | 01/11/99 | 6Y | | | |



Appendix B (Confidential)

DPR Form

State of California & The Resources Agency
 DEPARTMENT OF PARKS AND RECREATION
PRIMARY RECORD

Primary #
 HRI #
 Trinomial
NRHP Status Code

Other
 Review Code

Reviewer

Date

Listings

Page 1 of 2 *Resource Name or #: (Assigned by recorder) R3A-WB-I-01

P1. Other Identifier: N/A

*P2. Location: Not for Publication Unrestricted

*a. County San Bernadino, CA and (P2c, P2e, and P2b or P2d. Attach a Location Map as necessary.)

*b. USGS 7.5' Quad Cajon, CA Date 2015 T 3N ; R 5W; SW of SW of Sec 5 ; S.B.

B.M.

c. Address 10545 Jenny St City Oak Hills Zip 92344

d. UTM: (Give more than one for large and/or linear resources) Zone 11S , 459691 mE/ 3691930 mN

e. Other Locational Data: (e.g., parcel #, directions to resource, elevation, decimal degrees, etc., as appropriate) From I-15 north bound, take exit 138 for Oak Hill Rd. Turn left (north) onto Mariposa Rd for 0.1 mile. Turn left onto Oak Hill Rd for 0.1 mile to Caliente Rd. Turn Right (north) on Caliente Rd and drive for 0.6 miles to Oak Hill Dr. Turn left (west) onto Oak Hill Dr. for .3 miles. Make a slight left onto Jenny St./Robin Hill Rd for 223 feet. Turn left (west) onto a dirt road for 500 ft. Park and walk due east for 13 meters from the road.

*P3a. Description: (Describe resource and its major elements. Include design, materials, condition, alterations, size, setting, and boundaries)

This isolate consists of a handstone with three worked surfaces. It was found during a pedestrian survey for the Reservoir 3A and 2MG expansion project. The handstone is of a volcanic material and appeared to have been fragmented on one distal end. Approximate dimensions are as follows: 11 cm Length x 8.5cm Width x 4 cm Thickness.

P5a. Photograph or Drawing (Photograph required for buildings, structures, and objects.)



*P3b. Resource Attributes: (List attributes and codes) AP16 (Other): Isolate

*P4. Resources Present: Building Structure Object Site District Element of District Other (Isolates, etc.)

P5b. Description of Photo: (view, date, accession #) Handstone, 8/31/18

*P6. Date Constructed/Age and Source:
 Historic Prehistoric
 Both

*P7. Owner and Address:

*P8. Recorded by: (Name, affiliation, and address) Jessica Colston Dudek, 605 Third St., Encinitas, CA 92024

*P9. Date Recorded: August 31, 2018

*P10. Survey Type: (Describe)
Intensive Pedestrian (10m interval)


*P11. Report Citation: (Cite survey report and other sources, or enter "none.")

Cultural Resources Inventory for the Reservoir 3A 2MG Tank Expansion Project, San Bernardino County, California.

*Attachments: NONE Location Map Continuation Sheet Building, Structure, and Object Record

Archaeological Record District Record Linear Feature Record Milling Station Record Rock Art Record

Artifact Record Photograph Record Other (List):





Appendix C

NAHC Correspondence Documents

Jessica Colston

From: Jessica Colston
Sent: Thursday, August 23, 2018 11:26 AM
To: nahc@nahc.ca.gov
Subject: RE: SLF Search Request for Dudek PN# 8394_16 Reservoir 3A and 2MG Tank Project
Attachments: Sacred Lands File Contact Form_8394_16.pdf

An incomplete form was submitted in the previous email. Please see the attached, completed form.

Thanks again!

From: Jessica Colston
Sent: Thursday, August 23, 2018 11:24 AM
To: 'nahc@nahc.ca.gov' <nahc@nahc.ca.gov>
Subject: SLF Search Request for Dudek PN# 8394_16 Reservoir 3A and 2MG Tank Project

Dear NAHC Staff,
Please see the attached request form for the Reservoir 3A & 2MG Tank Expansion Project PN#8394_16.

Thank you very much for your time and effort. It might not always be recognized, but it is very much appreciated!

Thanks,

Jessica F. Colston
Archaeologist

DUDEK

859 Second St.
Encinitas, CA 92024
C: 760.815.6642

Sacred Lands File & Native American Contacts List Request

NATIVE AMERICAN HERITAGE COMMISSION

1550 Harbor Blvd, Suite 100
West Sacramento, CA 95501
(916) 373-3710
(916) 373-5471 – Fax
nahc@nahc.ca.gov

Information Below is Required for a Sacred Lands File Search

Project: Reservoir 3A & 2MG Tank Expansion - Dudek No. 8394_16
County: San Bernadino

USGS Quadrangle

Name: Baldy Mesa & Cajon 7.5-Minute
Township: 3N/3N Range: 5W/6W Section(s): 1, 12/ 31, 32

Company/Firm/Agency:

Dudek

Contact Person: Jessica Colston

Street Address: 605 Third Street

City: Encinitas, CA Zip: 92024

Phone: (760) 815-6642 Extension: _____

Fax: _____

Email: jcolston@dudek.com

Project Description:

The project site consists of the expansion of the existing water storage tank onto an adjacent lot of 1.62-acres.

Project Location Map is attached

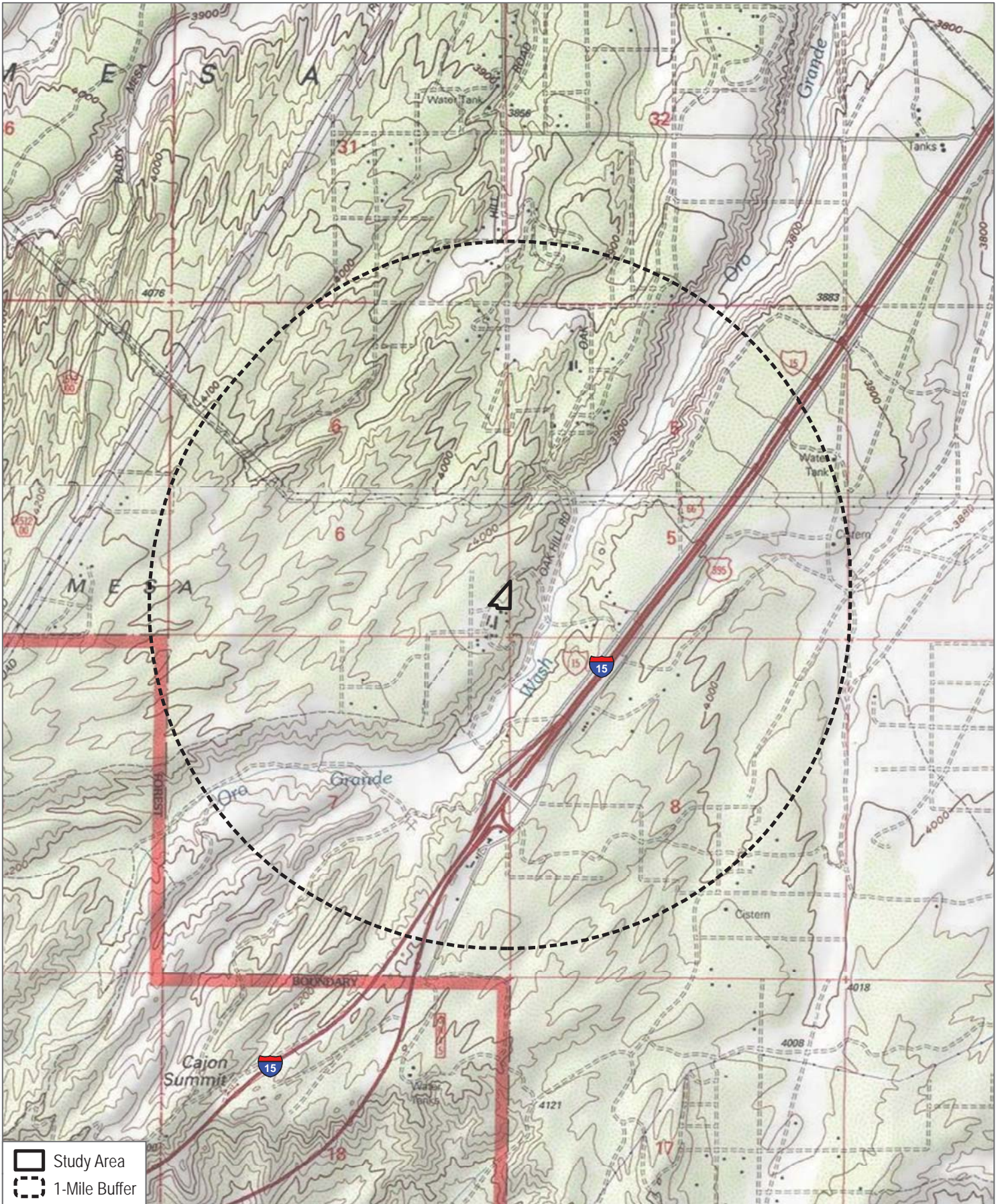


FIGURE 1

Records Search

Reservoir 3A and 2MG Tank Expansion

NATIVE AMERICAN HERITAGE COMMISSION

Environmental and Cultural Department
1550 Harbor Blvd., ROOM 100
West SACRAMENTO, CA 95691
(916) 373-3710
Fax (916) 373-5471



August 23, 2018

Jessica Colston

Dudek

Sent by Email: jcolston@dudek.com

Re: Reservoir 3A & 2MG Tank Expansion Dudek No. 8394 16, San Bernardino County

Dear Ms. Colston,

A record search of the Native American Heritage Commission (NAHC) Sacred Lands File (SLF) was completed for the information you have submitted for the above referenced project. The results were negative. However, the absence of specific site information in the SLF does not preclude the presence of cultural resources in any project area. Other sources for cultural resources should also be contacted for information regarding known and/or recorded sites.

Enclosed is a list of Native Americans tribes who may have knowledge of cultural resources in the project area. I suggest you contact all of those indicated, if they cannot supply information, they might recommend others with specific knowledge. By contacting all those listed, your organization will be better able to respond to claims of failure to consult with the appropriate tribe. If a response has not been received within two weeks of notification, the Commission requests that you follow-up with a telephone call to ensure that the project information has been received.

If you receive notification of change of addresses and phone numbers from any of these tribes, please notify me. With your assistance we are able to assure that our lists contain current information. If you have any questions or need additional information, please contact me at 916-573-1033 or frank.lienert@nahc.ca.gov.

Sincerely,

A handwritten signature in blue ink, appearing to read 'Frank Lienert', written over a horizontal line.

Frank Lienert
Associate Governmental Program Analyst

**Native American Heritage Commission
Native American Contacts
August 23, 2018**

| | | | |
|---|-------------------|--|----------------------|
| Big Pine Paiute Tribe of the Owens Valley Genevieve Jones. Chairperson P. O. Box 700 Big Pine , CA 93513 (760) 938-2003 (976) 938-2942 Fax | Paiute - Shoshone | Colorado River Indian Tribes of the Colorado River Indian Reservation Dennis Patch. Chairman 26600 Moiave Road Parker , AZ 85344 crit.museum@vahoo.com (928) 669-9211 Tribal Office (928) 669-1925 Fax | Mojave Chemehuevi |
| Ramona Band of Cahuilla Joseph Hamilton. Chairman P.O. Box 391670 Anza , CA 92539 admin@ramonatribe.com (951) 763-4105 (951) 763-4325 Fax | Cahuilla | Gabrieleno/Tongva San Gabriel Band of Mission Indians Anthony Morales. Chairperson P.O. Box 693 San Gabriel , CA 91778 GTTribalcouncil@aol.com (626) 483-3564 Cell (626) 286-1262 Fax | Gabrielino Tonava |
| Twenty-Nine Palms Band of Mission Indians Darrell Mike. Chairperson 46-200 Harrison Place Coachella , CA 92236 29chairman@29palmsbomi-nsn.gov (760) 863-2444 (760) 863-2449 Fax | Chemehuevi | Gabrielino /Tonava Nation Sandonne Goad. Chairperson 106 1/2 Judge John Aiso St., #231 Los Angeles , CA 90012 sgoad@gabrielino-tongva.com (951) 807-0479 | Gabrielino Tonava |
| Chemehuevi Indian Tribe Charles F. Wood. Chairperson P.O. Box 1976 Havasu Lake , CA 92363 chairman@cit-nsn.gov (760) 858-4219 (760) 858-5400 Fax | Chemehuevi | San Manuel Band of Mission Indians Lee Clauss. Director-CRM Dept. 26569 Community Center Drive Highland , CA 92346 lclauss@sanmanuel-nsn.gov (909) 864-8933 (909) 864-3370 Fax | Serrano |
| Fort Moiave Indian Tribe Timothy Williams. Chairperson 500 Merriman Ave Needles , CA 92363 (760) 629-4591 (760) 629-5767 Fax | Moiave | Big Pine Paiute Tribe of the Owens Valley Danelle Gutierrez THPO P.O. Box 700 Big Pine , CA 93513 d.gutierrez@bigpinepaiute.org (760) 938-2003, ext. 228 (760) 938-2942 Fax | Paiute |

This list is current only as of the date of this document and is based on the information available to the Commission on the date it was produced.

Distribution of this list does not relieve any person of statutory responsibility as defined in Section 7050.5 of the Health and Safety Code, Section 5097.94 of the Public Resource Section 5097.98 of the Public Resources Code.

This list is only applicable for contacting local Native American Tribes with regard to cultural resources assessments for the proposed
Reservoir 3A & 2MG Tank Expansion Dudek No. 8394 16, San Bernardino County

**Native American Heritage Commission
Native American Contacts
August 23, 2018**

Aqua Caliente Band of Cahuilla Indians
Jeff Grubbe. Chairperson
5401 Dinah Shore Drive Cahuilla
Palm Springs , CA 92264
(760) 699-6800

(760) 699-6919 Fax

Kern Valley Indian Community
Robert Robinson. Chairperson
P.O. Box 1010 Tubatulabal
Lake Isabella , CA 93283 Kawaisu
brobinson@iwvisp.com
(760) 378-2915 Cell

Morongo Band of Mission Indians
Robert Martin. Chairperson
12700 Pumarra Road Cahuilla
Banning , CA 92220 Serrano
(951) 849-8807
(951) 755-5200
(951) 922-8146 Fax

Soboba Band of Luiseno Indians
Joseph Ontiveros. Cultural Resource Department
P.O. BOX 487 Luiseno
San Jacinto , CA 92581 Cahuilla
iontiveros@soboba-nsn.gov
(951) 663-5279
(951) 654-5544 ext 4137
(951) 654-4198 Fax

Pechanga Band of Luiseño Indians
Mark Macarro. Chairman
P.O. Box 1477 Luiseno
Temecula , CA 92593
epreston@pechanga-nsn.gov
(951) 770-6000

Gabrieleno Band of Mission Indians - Kizh Nation
Andrew Salas. Chairperson
P.O. Box 393 Gabrielino
Covina , CA 91723
admin@gabrielenoindians.org
(626) 926-4131

(951) 695-1778 Fax

Serrano Nation of Mission Indians
Goldie Walker. Chairperson
P.O. Box 343 Serrano
Patton , CA 92369
(909) 528-9027
(909) 528-9032

Twentv-Nine Palms Band of Mission Indians
Anthony Madriacal. Jr. THPO
46-200 Harrison Place Chemehuevi
Coachella , CA 92236
amadriacal@29palmsbomi-nsn.
(760) 775-3259
(760) 825-7872 Cell
(760) 863-2449 Fax

Aqua Caliente Band of Cahuilla Indians
Patricia Garcia-Plotkin. Director. THPO
5401 Dinah Shore Drive Cahuilla
Palm Springs , CA 92264
ACBCI-THPO@aguacaliente.net
(760) 699-6907
(760) 567-3761 Cell
(760) 699-6924 Fax

San Manuel Band of Mission Indians
Lynn Valbuena
26569 Community Center Dr. Serrano
Highland , CA 92346
(909) 864-8933

This list is current only as of the date of this document and is based on the information available to the Commission on the date it was produced.

Distribution of this list does not relieve any person of statutory responsibility as defined in Section 7050.5 of the Health and Safety Code, Section 5097.94 of the Public Resource Section 5097.98 of the Public Resources Code.

This list is only applicable for contacting local Native American Tribes with regard to cultural resources assessments for the proposed Reservoir 3A & 2MG Tank Expansion Dudek No. 8394 16, San Bernardino County