

**PHASE I
ENVIRONMENTAL SITE ASSESSMENT OF
20 ACRES OF VACANT UNDEVELOPED LAND LOCATED IN THE SOUTHWEST CORNER OF
TRUMBLE ROAD AND MAPES ROAD
(ASSESSOR APRCEL NUMBERS: 329-020-033, 329-020-034, 329-020-044 AND 329-020-046)
PERRIS, CA 92571**

Prepared for:

*Mr. Kamran Benji
Blue Arch Investments, Inc.
6300 Wilshire Boulevard, Suite 1420
Los Angeles, CA 90048*

Prepared by:

*Environmental Managers & Auditors, Inc.
26500 Agoura Road, #102-374
Calabasas, CA 91302*

Project No. 2021-786-03

August 2021



Environmental Managers & Auditors, Inc.



August 23, 2021

Mr. Kamran Benji
Blue Arch Investments, Inc.
6300 Wilshire Boulevard, Suite 1420
Los Angeles, CA 90048

To whom it may concern:

In accordance with Blue Arch Investments, Inc.'s request and authorization, Environmental Managers & Auditors Inc. (EMA) performed a review of potential environmental liabilities associated with the property located in the Southwest Corner of Trumble Road and Mapes Road (Assessor Parcel Numbers: 329-020-033, 329-020-034, 329-020-044 and 329-020-046), in the City of Perris, Riverside County, California, in August 2021. The purpose of this assessment was to identify potential environmental concerns associated with the property (exclusive of geologic stability or flood potential), building construction, and use. This investigation was conducted by EMA and consisted solely of the activities described in the Scope of Work section of this report. The findings, conclusions and recommendations presented herein are subject to the limitations discussed in Section 1.3 and the agreement for Environmental Consulting Services.

A brief report summarizing our findings is enclosed. Should you have any questions, please do not hesitate to contact the undersigned at your convenience. EMA appreciates the opportunity to be of professional services to Blue Arch Investments, Inc. on this project.

Sincerely,

ENVIRONMENTAL MANAGERS & AUDITORS, INC.

Khalid "AL" Mahmood
Project Director

Enclosure

TABLE OF CONTENTS

Section	Title	Page
	EXECUTIVE SUMMARY	4
1.0	INTRODUCTION	8
1.1	Purpose	8
1.2	Detailed Scope of Services	8
1.3	Significant Assumptions	8
1.4	Special Terms and Conditions	9
1.5	Limitations	9
1.6	Limiting Conditions and Methodology Used	9
1.7	User Reliance	10
2.0	SITE DESCRIPTION	11
2.1	Location and Legal Description	11
2.2	Site and Vicinity Characteristics	11
2.3	Description of Structures	11
2.4	Current Use of the Property	11
2.5	Current Adjacent Properties	12
3.0	USER PROVIDED INFORMATION	13
3.1	Title Records	13
3.2	Environmental Liens or Activity and Use Limitation	13
3.3	Specialized Knowledge	13
3.4	Commonly Known or Reasonably Ascertainable Information	13
3.5	Valuation Reduction for Environmental Issues	13
3.6	Reason for performing Phase I ESA	13
4.0	REGULATORY AGENCY RECORDS SEARCH	14
4.1	Federal Sources	14
4.2	California State Sources	20
4.3	Local Sources	26

TABLE OF CONTENTS

Section	Title	Page
5.0	ENVIRONMENTAL SETTINGS	28
5.1	Geology and Hydrogeology	28
6.0	HISTORICAL SITE USAGE	29
6.1	Aerial Photographs	29
6.2	Sanborn Fire Insurance Maps	29
6.3	City Directories Records	29
6.4	Historical Topographic Maps	30
6.5	Prior Assessment Reports	30
6.6	Zoning/Land Use Records	30
6.7	Recorded Land Title Records	30
6.8	Additional Historical Records Sources	30
6.9	Historical Use Information on Adjoining Properties	31
6.10	Data Failure	31
7.0	SITE RECONNAISSANCE	32
7.1	Aboveground Storage Tanks	32
7.2	Underground Storage Tanks	32
7.3	Water and Wastewater	32
7.4	Hazardous Materials/Wastes	32
7.5	Air Emissions	33
7.6	PCBs	33
7.7	Solid Waste	33
7.8	Asbestos Containing Materials (ACMs)	33
7.9	Pesticides	34
7.10	Radon	34
7.11	Wetlands	34
7.12	Oil Wells	35
7.13	Landfills	35
8.0	INTERVIEWS	36
9.0	FINDINGS, CONCLUSIONS AND RECOMMENDATIONS	37

TABLE OF CONTENTS

Section	Title	Page
10.0	SIGNATURE OF ENVIRONMENTAL PROFESSIONAL	39

LIST OF FIGURES

<u>Figure No.</u>	<u>Title</u>
-------------------	--------------

1	SITE LAYOUT MAP
---	-----------------

LIST OF APPENDICES

A	PHOTOGRAPHS
B	GOVERNMENT DATABASE REPORT
C	HISTORICAL AERIAL PHOTOGRAPHS
D	SANBORN FIRE INSURANCE MAPS – NO COVERAGE STATEMENT
E	CITY DIRECTORIES
F	HISTORICAL TOPOGRAPHIC MAPS
G	ENVIRONMENTAL PROFESSIONAL'S RESUME

EXECUTIVE SUMMARY

Environmental Managers & Auditors, Inc. (EMA) has performed a Phase I Environmental Site Assessment (ESA) in general accordance with ASTM 1527-13 for the property located in the Southwest Corner of Trumble Road and Mapes Road (Assessor Parcel Numbers: 329-020-033, 329-020-034, 329-020-044 and 329-020-046), in the City of Perris, Riverside County, California.

The Phase I Environmental Site Assessment is designed to provide Blue Arch Investments, Inc. an assessment concerning environmental conditions (limited to those issues identified in the report) as they exist at the property. This assessment was conducted utilizing generally accepted ESA industry standards in accordance with ASTM E 1527-13, Standard Practice for Environmental Site Assessments: Phase I Environmental Site Assessment Process.

The subject property is located in the Southwest Corner of Trumble Road and Mapes Road (Assessor Parcel Numbers: 329-020-033, 329-020-034, 329-020-044 and 329-020-046), in the City of Perris, Riverside County, California. The subject property is located in a commercial and light industrial area in the City of Perris, Riverside County, California. All surrounding areas consist of vacant undeveloped land, commercial and light industrial developments.

The subject property consists of 20.0 acres of vacant undeveloped land. During the site reconnaissance, no structures were noted at the site. A fenced area used as storm water runoff catch basin was noted in the middle of the property. A belowgrade stormwater drainpipe running northwest was observed in the catch basin. The catch basin is utilized to contain storm water runoff from the subject property as well as surrounding facilities.

Access to the subject property is from Trumble Road to the east and Mapes Road to the north. Drainage is accomplished via collecting surface water in the catch basin and directing it into the storm control channel located to the northwest of the subject property. No structures or other significant surface features, except for a catch basin located in a fenced area in the middle of the property, were noted on the subject property at the time. The storm water runoff from the subject property and surrounding properties is collected in this catch basin and subsequently discharged into the storm control channel vis a drain pipe.

The subject property is bounded by Mapes Road to the north, beyond which are Eastern Municipal Water District, Big League Dreams Baseball Field, vacant undeveloped land and other commercial and light industrial developments, Trumble Road to the east, beyond which are Southern California Gas Company and other commercial and light industrial developments, Escondido Freeway 215 to the west, beyond which are Perris Valley Regional Water and vacant undeveloped land and Sacks Thrift Avenue Thrift Store and Sunstate Equipment to the south, beyond which are vacant undeveloped land and other commercial and industrial developments.

At the time of the site reconnaissance, the subject property was vacant undeveloped land with no structures on-site. The site was generally covered with bare dirt, dead vegetation and shrubs. During the site reconnaissance, a fenced area used as storm water runoff catch basin was noted in the middle of the property. A belowgrade stormwater drainpipe running northwest was observed in the catch basin. The catch basin is utilized to contain storm water runoff from the subject property as well as surrounding facilities.

During the site reconnaissance, no hazardous materials and/or hazardous wastes were noted at the site. No chemical odors, hummock topography, closed depressions or other evidence of hazardous waste dumping was observed on-site. No evidence of waste dumping was noted on adjacent properties during the site visit by EMA personnel. During a visual inspection of contiguous properties, there was no evidence to suggest that a significant surface release of a hazardous substance(s) had recently occurred.

No industrial manufacturing activities were observed on the property. No industrial wastewater was discharged, or no wastewater treatment devices were observed. No air emission sources requiring permits were observed at the subject property during the site reconnaissance. No pad-mounted or pole-mounted transformers were observed on-site. During the site reconnaissance, no solid waste or trash accumulation were noted on-site.

A review of historical aerial photographs taken from 2004 to present revealed presence of a catch basin in the middle of the property. Significant water accumulation was noted in the catch basin and in the southern portion of the site. It should be noted that catch basin is utilized to contain storm water runoff from the subject property as well as surrounding properties. Some of these surrounding business of potential environmental concern (i.e., Sunstate Equipment Company, Southern California Gas Company, Hot Line Construction, Inc., Crown Auto Body, etc.) are located in the immediate vicinity of the subject property. A review of government database report indicated that these surrounding businesses use, store and generate significant quantities of hazardous materials/hazardous wastes (i.e., hydrocarbon solvents, oil containing wastes, aqueous solution with total organic residues, oxygenated solvents, tank bottom wastes, gasoline, diesel, oil containing solids, motor oil, transmission fluids, waste oil and mixed oil, polychlorinated biphenyls (PCBs) and materials containing PCBs, contaminated sludges, etc.) in their operations. Close proximity of these businesses and potential stormwater runoff from these businesses into the catch basin, located in the middle of the subject property, presents a potential recognized environmental condition to the subject property.

FINDINGS, CONCLUSIONS, OPINIONS AND RECOMMENDATIONS

A recognized environmental condition (REC) refers to the presence or likely presence of any hazardous substances or petroleum products in, on, or at a property: due to release to the environment; under conditions indicative of a release to the environment; or under conditions that pose a material threat of a future release to the environment. The following was identified during the course of this assessment:

- Potential REC noted at the site includes presence of a catch basin located in the middle of the subject property. The catch basin is utilized to contain storm water runoff from the subject property as well as immediately surrounding facilities (i.e., Sunstate Equipment Company, Southern California Gas Company, Hot Line Construction, Inc., Crown Auto Body, etc.). A review of historical aerial photographs taken from 2004 to present revealed presence of a catch basin in the middle of the property. Significant water accumulation was noted in the catch basin and in the southern portion of the site. It should be noted that catch basin is utilized to contain storm water runoff from the subject property as well as surrounding properties. Some of these surrounding business of potential environmental concern (i.e., Sunstate Equipment Company, Southern California Gas Company, Hot Line Construction, Inc., Crown Auto Body, etc.) are located in the immediate vicinity of the subject property. A review of government database report indicated that these surrounding businesses use, store and generate significant quantities of hazardous materials/hazardous wastes (i.e., hydrocarbon solvents, oil containing wastes, aqueous solution with total organic residues, oxygenated solvents, tank bottom wastes, gasoline, diesel, oil containing solids, motor oil, transmission fluids, waste oil and mixed oil, polychlorinated biphenyls (PCBs) and materials containing PCBs, contaminated sludges, etc.) in their operations. Close proximity of these businesses and potential stormwater runoff from these businesses into the catch basin, located in the middle of the subject property, presents a potential recognized environmental condition to the subject property.

A controlled recognized environmental condition (CREC) refers to a REC resulting from a past release of hazardous substances or petroleum products that has been addressed to the satisfaction of the applicable regulatory authority, with hazardous substances or petroleum products allowed to remain in place subject to the implementation of required controls. The following was identified during the course of this assessment:

- EMA did not identify any controlled recognized environmental conditions during the course of this assessment.

A historical recognized environmental condition (HREC) refers to a past release of any hazardous substances or petroleum products that has occurred in connection with the property and has been addressed to the satisfaction of the applicable regulatory authority or meeting unrestricted use criteria established by a regulatory authority, without subjecting the property to any required controls. The following was identified during the course of this assessment:

- EMA did not identify any historical recognized environmental conditions during the course of this assessment.

CONCLUSIONS, OPINIONS AND RECOMMENDATIONS

EMA has performed a Phase I Environmental Site Assessment in conformance with the scope and limitations of ASTM Practice E1527-13 of the property located in the Southwest Corner of Trumble Road and Mapes Road (Assessor Parcel Numbers: 329-020-033, 329-020-034, 329-020-044 and 329-020-046), in the City of Perris, Riverside County, California (the "subject property"). Any exceptions to, or deletions from, this practice are described in Section 1.5 of this report.

This assessment has revealed potential evidence of recognized environmental condition in connection with the property. Potential REC noted in connection with the subject property includes presence of a catch basin in the middle of the property. The catch basin is utilized to contain storm water runoff from the subject property as well as immediately surrounding facilities. Based on the conclusions of this assessment, EMA recommends that a limited investigation should be conducted to ascertain that the subsurface media has not been impacted from potential off-site businesses such as Sunstate Equipment Company, Southern California Gas Company, Hot Line Construction, Inc., Crown Auto Body, etc. sites located in the immediate vicinity of the subject property.

1.0 INTRODUCTION

Environmental Managers & Auditors, Inc. (EMA) was retained by Blue Arch Investments, Inc. to conduct a Phase I Environmental Site Assessment (ESA) of the property located in the Southwest Corner of Trumble Road and Mapes Road (Assessor Parcel Numbers: 329-020-033, 329-020-034, 329-020-044 and 329-020-046), in the City of Perris, Riverside County, California (herein referred as subject property). The protocol used for this assessment is in general conformance with ASTM E 1527-13, Standard Practice for Environmental Site Assessments: Phase I Environmental Site Assessment Process.

On July 30, 2021, EMA conducted a site reconnaissance to assess the possible presence of petroleum products and hazardous materials at the subject property. EMA's investigation included a review of aerial photographs, historical city directories, a reconnaissance of adjacent properties, background research, and a review of available local, state, and federal regulatory records regarding the presence of petroleum products and/or hazardous materials at the subject property

1.1 Purpose

The purpose of this Phase I Environmental Site Assessment (ESA) was to identify existing or potential Recognized Environmental Conditions (as defined by ASTM Standard E-1527-13) in connection with the Property. EMA understands that the findings of this study will be used by Blue Arch Investments, Inc. to evaluate a pending financial transaction in connection with the subject property.

1.2 Detailed Scope of Services

The scope of work for this ESA is in general accordance with the requirements of ASTM Standard E 1527-13. EMA warrants that the findings and conclusions contained herein were accomplished in accordance with the methodologies set forth in the Scope of Work. These methodologies are described as representing good commercial and customary practice for conducting an Environmental Site Assessment of a property for the purpose of identifying recognized environmental conditions. No other warranties are implied or expressed.

1.3 Significant Assumptions

There is a possibility that even with the proper application of these methodologies there may exist on the subject property conditions that could not be identified within the scope of the assessment, or which were not reasonably identifiable from the available information. EMA believes that the information obtained from the records review and the interviews concerning the site is reliable. However, EMA cannot and does not warrant or guarantee that the information provided by these other sources is accurate or complete. The methodologies of this assessment are not intended to produce all-inclusive or

comprehensive results, but rather to provide Blue Arch Investments, Inc. with information relating to the subject property.

1.4 Special Terms and Conditions

This report is intended for the sole use of Blue Arch Investments, Inc. Any party other than Blue Arch Investments, Inc. who wishes to use this report to identify recognized environmental conditions in the process of making appropriate inquiry into the site or surrounding properties should notify EMA by executing the "Application of Authorization to Use" which follows this document. Based on the intended use of the report, EMA may require that additional work be performed and that an updated report be issued. Non-compliance with any of these requirements by Blue Arch Investments, Inc. or anyone else will release EMA from any liability resulting from the use of this report by any unauthorized party.

1.5 Limitations

To a large extent, the conclusions reached during this Phase I ESA rely on information gathered from public and private sources. The lack of evidence regarding the presence of hazardous materials resulting from a reasonable and mutually agreed-upon scope of work does not guarantee the absence of such materials. It only indicates that no hazardous materials were found as a result of the investigation. The limited nature of the scope of work for a Phase I ESA precludes EMA from providing any warranty or guarantee regarding the absence of hazardous materials. The report is not a guarantee that chemical contamination does not exist at or beneath the site. This report does not specifically address the quality of groundwater beneath the site. The quality of groundwater can only be ascertained by physical testing. EMA has provided its best professional judgment and performed the agreed-upon services in accordance with standard and accepted consulting practices and procedures. The environmental conditions may vary considerably from those observed during this investigation. Should any additional data become available, these data should be reviewed by EMA and the conclusions presented herein modified as appropriate.

This report has been prepared in accordance with EMA's standard terms and conditions. No other warranty, expressed or implied, is made.

1.6 Limiting Conditions and Methodology Used

The environmental site assessment was performed in general accordance with the methodology set forth in ASTM Standard E-1527-13, Standard Practice for Environmental Site Assessment: Phase I Environmental Site Assessment Process. There were no limiting conditions encountered during the Phase I ESA.

1.7 User Reliance

All reports, both verbal and written, are for the benefit of Blue Arch Investments, Inc. This report has no other purpose and may not be relied upon by any other person or entity without the written consent of EMA.

2.0 SITE DESCRIPTION

2.1 Location and Legal Description

The subject property is located in the Southwest Corner of Trumble Road and Mapes Road (Assessor Parcel Numbers: 329-020-033, 329-020-034, 329-020-044 and 329-020-046), in the City of Perris, Riverside County, California. The subject property is located in a commercial and light industrial area in the City of Perris, Riverside County, California. All surrounding areas consist of vacant undeveloped land, commercial and light industrial developments.

2.2 Site and Vicinity Characteristics

The subject property consists of 20.0 acres of vacant undeveloped land. During the site reconnaissance, no structures were noted at the site. A fenced area used as storm water runoff catch basin was noted in the middle of the property. A belowgrade stormwater drainpipe running northwest was observed in the catch basin. The catch basin is utilized to contain storm water runoff from the subject property as well as surrounding facilities.

Access to the subject property is from Trumble Road to the east and Mapes Road to the north. Drainage is accomplished via collecting surface water in the catch basin and directing it into the storm control channel located to the northwest of the subject property. No structures or other significant surface features, except for a catch basin located in a fenced area in the middle of the property, were noted on the subject property at the time. The storm water runoff from the subject property and surrounding properties is collected in this catch basin and subsequently discharged into the storm control channel via a drainpipe.

2.3 Description of Structures

The subject property consists of 20.0 acres of vacant undeveloped land. During the site reconnaissance, no structures were noted at the site. A fenced area used as storm water runoff catch basin was noted in the middle of the property. A belowgrade stormwater drainpipe running northwest was observed in the catch basin. The catch basin is utilized to contain storm water runoff from the subject property as well as surrounding facilities.

2.4 Current Use of the Property

At the time of the site reconnaissance, the subject property was vacant undeveloped land with no structures on-site. The site was generally covered with bare dirt, dead vegetation and shrubs. During the site reconnaissance, a fenced area used as storm water runoff catch basin was noted in the middle of the property. A belowgrade stormwater drainpipe running northwest was observed in the catch basin. The catch basin is utilized to contain storm water runoff from the subject property as well as surrounding facilities.

During the site reconnaissance, no hazardous materials and/or hazardous wastes were noted at the site. No chemical odors, hummock topography, closed depressions or other evidence of hazardous waste dumping was observed on-site. No evidence of waste dumping was noted on adjacent properties during the site visit by EMA personnel. During a visual inspection of contiguous properties, there was no evidence to suggest that a significant surface release of a hazardous substance(s) had recently occurred.

No industrial manufacturing activities were observed on the property. No industrial wastewater was discharged, or no wastewater treatment devices were observed. No air emission sources requiring permits were observed at the subject property during the site reconnaissance. No pad-mounted or pole-mounted transformers were observed on-site. During the site reconnaissance, no solid waste or trash accumulation were noted on-site.

A review of historical aerial photographs taken from 2004 to present revealed presence of a catch basin in the middle of the property. Significant water accumulation was noted in the catch basin and in the southern portion of the site. It should be noted that catch basin is utilized to contain storm water runoff from the subject property as well as surrounding properties. Some of these surrounding business of potential environmental concern (i.e., Sunstate Equipment Company, Southern California Gas Company, Hot Line Construction, Inc., Crown Auto Body, etc.) are located in the immediate vicinity of the subject property. A review of government database report indicated that these surrounding businesses use, store and generate significant quantities of hazardous materials/hazardous wastes (i.e., hydrocarbon solvents, oil containing wastes, aqueous solution with total organic residues, oxygenated solvents, tank bottom wastes, gasoline, diesel, oil containing solids, motor oil, transmission fluids, waste oil and mixed oil, polychlorinated biphenyls (PCBs) and materials containing PCBs, contaminated sludges, etc.) in their operations. Close proximity of these businesses and potential stormwater runoff from these businesses into the catch basin, located in the middle of the subject property, presents a potential recognized environmental condition to the subject property.

2.5 Current Adjacent Properties

The subject property is bounded by Mapes Road to the north, beyond which are Eastern Municipal Water District, Big League Dreams Baseball Field, vacant undeveloped land and other commercial and light industrial developments, Trumble Road to the east, beyond which are Southern California Gas Company and other commercial and light industrial developments, Escondido Freeway 215 to the west, beyond which are Perris Valley Regional Water and vacant undeveloped land and Sacks Thrift Avenue Thrift Store and Sunstate Equipment to the south, beyond which are vacant undeveloped land and other commercial and industrial developments.

3.0 USER PROVIDED INFORMATION

Pursuant to ASTM E 1527-13, EMA requested the following site information from Mr. Kamran Benji (the Key Site Contact).

3.1 Title Records

EMA requested title records from the Key Site Contact; however, title records were not available at the site and were not provided to EMA for review.

3.2 Environmental Liens or Activity and Use Limitation

EMA requested information from the Key Site Contact regarding knowledge of environmental liens, activity and use limitations for the Property. The site contact was not aware of any environmental liens associated with the Property. In addition, the site contact had no knowledge of any use or activity limitations

3.3 Specialized Knowledge

EMA inquired with the Key Site Contact regarding any specialized knowledge of environmental conditions associated with the Property. The User and Key Site Manager were not aware of any environmental conditions associated with the Property.

3.4 Commonly Known or Reasonably Ascertainable Information

EMA inquired with the Key Site Contact regarding any commonly known or reasonably ascertainable information within the local community about the Property that is material to recognized environmental conditions in connection with the Property. The User and Key Site Manager were not aware of any information within the local community about the Property that is material to recognized environmental conditions in connection with the Property.

3.5 Valuation Reduction for Environmental Issues

EMA inquired with the Key Site Contact regarding any knowledge of reductions in property value due to environmental issues. The site contact was not aware of any valuation reductions associated with the Property.

3.6 Reason for Performing Phase I ESA

The purpose of this ESA was to identify existing or potential Recognized Environmental Conditions (as defined by ASTM Standard E-1527-13) in connection with the Property. This ESA was also performed to permit the User to satisfy one of the requirements to qualify for the innocent landowner, contiguous property owner, or bona fide prospective purchaser limitations on scope of Comprehensive Environmental Response, Compensation and Liability Act (CERCLA) (42 U.S.C. §9601) liability (hereinafter, the "landowner liability protections," or "LLPs"). ASTM Standard E-1527-13 constitutes "all appropriate inquiry into the previous ownership and uses of the property consistent with good commercial or customary practice" as defined at 42 U.S.C. §9601(35)(B).

4.0 REGULATORY AGENCY RECORDS SEARCH

The purpose of Government database lists is to document the location of known Federal and State superfund sites or other known or potentially hazardous waste sites within a one-eighth to one-mile radius of the subject property. The review will also serve to indicate the possibility that the subject property may become a "border zone property", defined as a property located within 2000 feet of a State-designated hazardous waste property.

EMA obtained a Government record report prepared by Envirosite of Shelton, Connecticut. This computer-generated report is attached to this preliminary environmental site assessment report as Appendix B and consists of Government listed properties within a one-eighth to one-mile radius of the subject property which store and use hazardous materials or have had a release of hazardous materials to soil or groundwater. The study area for this preliminary environmental site assessment includes a one-eighth to one-mile radius for Federal, State and local database sources to meet the ASTM standards.

Appendix B includes a complete copy of the regulatory agency database search report generated by Envirosite select agency databases only. The accuracy of the results of the report in Appendix B is constrained by the limits of care and professional skill exercised by the EMA's sub-consultant. For completeness and quality control, additional agency records were investigated personally by EMA personnel.

EMA makes no claims as to the completeness or accuracy of the referenced sources. Envirosite's review of these records can be only as current as their listings and may not represent the entire sum of known or potentially hazardous waste of contaminated sites.

EMA reviewed the following agency lists to evaluate whether there are sites within the study area that may pose potential environmental concerns relative to the site.

4.1 Federal Sources

4.1.1 Federal RCRA Non-Corrupts TSD Facilities List

The EPA's Resources Conservation and Recovery Act (RCRA) Program identifies and tracks hazardous waste from the point of generation to the point of disposal. The RCRA Facilities database is a compilation by the EPA of reporting facilities that generate, transport, treat, store or dispose of hazardous waste.

No properties within a one-mile radius, including the subject property, appear on this list.

4.1.2 FEDERAL CERCLIS LIST

United States Environmental Protection Agency (USEPA) Comprehensive Environmental Response, Compensation, and Liability Information System (CERCLIS) January 9, 1992 - CERCLIS provides information for businesses or properties that are on or being considered for the federal Superfund Program according to the Comprehensive Environmental Response, Compensation, and Liability Act of 1980 (CERCLA). Under this program, a business or property is identified, and a preliminary assessment is performed to assess whether the site shall become a federal Superfund site.

No properties within a one-mile radius, including the subject property, appear on this list.

4.1.2 CERCLIS-NFRAP

As of February 1995, CERCLIS sites designated "No Further Remedial Action Planned" (NFRAP) have been removed from CERCLIS. NFRAP sites may be sites where, following an investigation, no contamination was found, contamination was removed quickly without the need for the site to be placed on the NPL, or the contamination was not serious enough to require Federal Superfund action or NPL consideration.

No properties within a one-mile radius, including the subject property, appear on this list.

4.1.3 Federal Facilities (FEDFAC)

As part of the CERCLA program, federal facilities with known or suspected environmental problems, the Federal Facilities Hazardous Waste Compliance Docket is tracked separately to comply with a Federal Court order.

No properties within a one-mile radius, including the subject property, appear on this list.

4.1.4 Federal RCRA CORRACTS Facilities List

The EPA maintains this database of RCRA facilities which are undergoing "corrective action". A "corrective action order" is issued pursuant to RCRA section 3008 (h) when there has been a release of hazardous waste or constituents into the environment from RCRA facility. Corrective actions may be required beyond the facility's boundary and can be required regardless of when the release occurred, even if it predates RCRA.

No properties within a one-mile radius, including the subject property, appear on this list.

4.1.5 Federal Delisted NPL Site List

The Federal Delisted National Priority List (NPL) sites are the United States Environmental Protection Agency's (USEPA) list of the sites that were delisted and no longer require action.

No properties within a one-mile radius, including the subject property, appear on this list.

4.1.6 Federal Landfill and/or Solid Waste Disposal Site Lists

The EPA maintains this database of RCRA facilities which are undergoing "corrective action". A "corrective action order" is issued pursuant to RCRA section 3008 (h) when there has been a release of hazardous waste or constituents into the environment from RCRA facility. Corrective actions may be required beyond the facility's boundary and can be required regardless of when the release occurred, even if it predates RCRA.

No properties within a one-half mile radius, including the subject property, appear on this list.

4.1.7 Federal ERNS list

The Emergency Response Notification System (ERNS) is a national database used to collect information on reported accidental releases of oil and hazardous substances. The database contains information from spill reports made to federal authorities including the EPA, the US Coast Guard, the National Response Center and the Department of Transportation.

The subject property is not listed on this database.

4.1.8 Federal RCRA Generators list

The EPA's Resources Conservation and Recovery Act (RCRA) Program identifies small hazardous waste generator sites, who generate less than 100 kg/month of non-acutely hazardous waste and large hazardous waste generator sites, who generate more than 100 kg/month of non-acutely hazardous waste. The RCRA Facilities database is a compilation by the EPA of reporting facilities that generate hazardous waste.

The subject property is not listed on this database. Eight sites are listed on this database. Four sites, SunState Equipment Company, Hot Line Construction, Inc., Southern California Gas Company and Crown Auto Body, area located in the immediate vicinity of the subject property. The database report indicated that these businesses used, stored and/or generated significant quantities of hazardous materials/hazardous wastes (i.e., hydrocarbon solvents, oil containing wastes, aqueous solution with total organic residues, oxygenated solvent, tank bottom waste, gasoline, diesel, oil containing solids, motor oil, transmission fluids, waste oil and mixed oil, polychlorinated biphenyls and materials containing PCBs, sludges, etc.). Close proximity of these sites and potential stormwater runoff from these facilities into the catch basin presents a potential recognized environmental condition to the subject property.

4.1.9 Federal National Priority List Sites

The Federal National Priorities List (NPL) sites are the United States Environmental Protection Agency's (USEPA) list of prioritized Superfund sites with significant risk to human health and the environment. These sites receive remedial funding under the Comprehensive Environmental Response, Conservation and Liability Act (CERCLA).

No properties within a one-mile radius, including the subject property, appear on this list.

4.1.10 Federal Institutional Controls / Engineering Controls Registries

The EPA maintains this database of Sites with institutional or engineering controls related to Resource Conservation and Recovery Act.

No properties within a one-mile radius, including the subject property, appear on this list.

4.1.11 PCB Waste Handler Database (PCB)

The US EPA tracks generators, transporters, commercial stores and/or brokers and disposers of PCBs in accordance with the Toxic Substance Control Act.

The subject property is not listed on this database.

4.1.12 Toxic Release Inventory System

Title III of the Superfund Amendments and Reauthorization Act, Section 313, also known as Emergency Planning and Community Right-to-Know Act of 1986 requires owners or operators of facilities with more than 10 employees and are listed under Standard Industrial Classification (SIC) Codes 20 through 39 to report the manufacturing, processing or use of more than a threshold of certain chemical or chemical categories listed under section 313. This data base is also known as Toxic Release Information System (TRIS).

The subject property is not listed on this database.

4.2.13 Hazardous Waste Compliance Docket

Section 120(c) of the Comprehensive Environmental Response, Compensation and Liability Act (CERCLA) requires EPA to establish a listing, known as the Federal Facility Hazardous Waste Compliance Docket (Docket), of Federal facilities which are managing or have managed hazardous waste; or have had a release of hazardous waste.

The subject property is not listed on this database.

4.1.14 Section Seven Tracking System (SSTS)

SSTS evolved from the FIFRA and TSCA Enforcement System. SSTS tracks the registration of all pesticide producing establishments and tracks annually the types and amounts of pesticides, active ingredients, and devices that are produced, sold or distributed each year.

The subject property is not listed on this database.

4.1.15 Nuclear Regulatory Commission Licenses (NC)

The Nuclear Regulatory Commission, Office of Nuclear Material Safety and Safeguards has been mandated to protect the public health and safety, the common defense and security, and the environment by licensing, inspection and environmental impact assessment for all nuclear facilities and activities and for the import and export of special nuclear material.

No properties within a one-half mile radius, including the subject property, appear on this list.

4.1.16 Permit Compliance System (PCS)

PCS is a database which contains data on NPDES permit holding facilities. PCS was developed by The US EPA to meet the information need of the NPDES program under the Clean Water Act. PCS tracks permit, compliance, and enforcement states of NPDES facilities.

No properties within a one-fourth mile radius, including the subject property, appear on this list.

4.1.17 AIRS Facility System (AFS)

AFS contains emissions and compliance data on air pollution point sources tracked by USEPA and State and Local environmental agencies.

The subject property is not listed on this database.

4.1.18 FIFRA/TSCA Tracking System (FIFRA)

NCDB supports implementation of the Federal Insecticide, Fungicide and Rodenticide Control Act (FIFRA) and the Toxic Substance Control Act (TSCA).

The subject property is not listed on this database.

4.1.19 Federal Facilities Information System (FFIS)

Federal Facilities Information System (FFIS) contains a list of all Treatment Storage and Disposal Facilities owned and operated by federal agencies.

No properties within a one-fourth mile radius, including the subject property, appear on this list.

4.1.20 Chemicals in Commerce Information System (CICIS)

CICIS contains an inventory of chemicals manufactured in commerce or imported for Toxic Substance Control Act regulated commercial purposes. CICIS allow EPA to maintain a comprehensive listing of over 70,000 chemical substances that are manufactured or imported and are regulated under TSCA.

No properties within a 1/4-mile radius, including the subject property, appear on this list.

4.1.21 EPA Facility Index System (FINDS)

The US EPA maintains an index system of all facilities which are regulated or have been assigned an identification number for other purposes.

The subject property is not listed on this database.

4.1.22 Records of Emergency Release Reports (HMIRS)

The Hazardous Material Report Incident Subsystem HMIRS of the Research and Special Programs Administration (RSPA) Hazardous Materials Information System was established in 1971 to fulfill the requirements of the Federal hazardous material transportation law. Part 171 of Title 49, Code of Federal Regulations (49 CFR) contains the incident reporting requirements of carriers of hazardous materials. An unintentional release of hazardous materials meeting the criteria set forth in Section 171.16, 49 CFR, must be reported on DOT Form 5800.1. The data from the reports received are subsequently entered in the HAZMAT database.

The subject property is not listed on this database.

4.2 California State Sources

4.2.1 State and Tribal Registered Storage Tank Lists

The California State Water Regional Control Board, Office of Underground Storage Tanks maintains an inventory of registered aboveground and underground storage tanks.

The subject property is not listed on this database. Eleven sites are listed on this database. These sites are not located in the immediate vicinity of the subject property. Based on the distance and status, these sites are not considered recognized environmental condition to the subject property.

4.2.2 State and Tribal Brownfield Sites

The Site Mitigation and Brownfield Reuse Database (SMBRD) identify certain potentially hazardous waste sites. These are confirmed release sites where DTSC is involved in remediation, either in a lead or oversight capacity and deemed generally high-priority and high potential risk.

The subject property is not listed on this database. One site is listed on this database. This site is not located in the immediate vicinity of the subject property. Based on the distance and status, this site is not considered recognized environmental condition to the subject property.

4.2.3 State and Tribal – Equivalent CERCLIS

The California Water Quality Control Board, Division of Loan Grants maintains an inventory of sites with historical toxic pits that no longer are no longer in current agency list and toxic pits listing of Cleanup Act sites.

No properties within a one-mile radius, including the subject property, appear on this list.

4.2.4 State and Tribal – Equivalent NPL

The Site Mitigation and Brownfield Reuse Database (SMBRD) identify certain potentially hazardous waste sites. These are confirmed release sites where DTSC is involved in remediation, either in a lead or oversight capacity and deemed generally high-priority and high potential risk.

No properties within a one-mile radius, including the subject property, appear on this list.

4.2.5 State and Tribal Landfill and/or Solid Waste Disposal Sites

This list is maintained by the California Integrated Waste Management Board. In 1977, this list was created to identify active and inactive sanitary landfills, transfer stations, and disposal facilities.

No properties within a one-half mile radius, including the subject property, appear on this list.

4.2.6 State and Tribal Leaking Underground Storage Tanks

The leaking underground storage tanks (LUST) list in the City of Perris is maintained by the Regional Water Quality Control Board (RWQCB) – Santa Ana Region and County of Riverside Fire Department. The LUST list is a compilation of all investigations conducted by the RWQCB in response to reports of hazardous materials leaking from USTs.

No properties within a one-half mile radius, including the subject property, appear on this list.

4.2.7 State and Tribal Voluntary Cleanup Sites

This category contains low threat level properties with either confirmed or unconfirmed releases and the project proponents have requested that DTSC oversee investigation and/or cleanup activities and have agreed to provide coverage for DTSC's costs.

No properties within a one-half mile radius, including the subject property, appear on this list.

4.2.8 Local Brownfield Lists

The Site Mitigation and Brownfield Reuse Database (SMBRD) identify certain potentially hazardous waste sites. These are confirmed release sites where DTSC is involved in remediation, either in a lead or oversight capacity and deemed generally high-priority and high potential risk.

The subject property is not listed on this database. One site is listed on this database. This site is not located in the immediate vicinity of the subject property. Based on the distance and status, this site is not considered recognized environmental condition to the subject property.

4.2.9 Local Lists Hazardous Waste / Contaminated Sites

The U.S. Department of Justice and Department of Toxic Substances Control maintain listing of clandestine drug lab locations, historical listing of clandestine drug lab locations,

listing of Meth and clandestine drug labs and listing of possible hazardous materials contamination sites on existing school properties.

The subject property is not listed on this database. Five sites are listed on this database. These sites are not located in the immediate vicinity of the subject property. Based on the distance and status, these sites are not considered recognized environmental condition to the subject property.

4.2.10 Records of Emergency Release Reports

The Hazardous Material Report Incident Subsystem HMIRS of the Research and Special Programs Administration (RSPA) Hazardous Materials Information System was established in 1971 to fulfill the requirements of the Federal hazardous material transportation law. Part 171 of Title 49, Code of Federal Regulations (49 CFR) contains the incident reporting requirements of carriers of hazardous materials. An unintentional release of hazardous materials meeting the criteria set forth in Section 171.16, 49 CFR, must be reported on DOT Form 5800.1. The data from the reports received are subsequently entered in the HAZMAT database.

The subject property is not listed on this database.

4.2.11 Local Land Records

The Department of Toxic Substances Control maintains a listing of properties with environmental liens and deed restrictions.

The subject property is not listed on this database.

4.2.12 Local Lists of Landfill / Solid Waste Disposal Sites

This Database contains listing of local landfills and facilities which perform recycled material processing activities.

No properties within a one-mile radius, including the subject property, appear on this list.

4.2.13 Solid Waste Assessment Test

This program, provided for under the Calderon legislation, requires that disposal sites with more than 50,000 cubic yards of waste provide sufficient information to the regional water quality control board to determine whether or not the site has discharged hazardous substances which will impact the environment.

The subject property is not listed on this database.

4.2.14 Properties Needing Further Evaluation

This category of The Site Mitigation and Brownfields Reuse Program Database contains properties that are suspected of being contaminated. These are unconfirmed contaminated properties that need to be assessed using the PEA process.

No properties within a one-half mile radius, including the subject property, appear on this list.

4.2.15 Hazardous Waste and Substance Site List (CORTESE List)

The CORTESE List is compiled by the California State Office of Planning and Research and provides information concerning identified hazardous waste/substance sites within the State of California. The CORTESE List contains the following information:

- Records that have been compiled by the CAL-EPA DTSC. These are abandoned hazardous waste sites.
- Records that have been compiled by the Environmental Health Division of Cal EPA. These sites contain contaminated public drinking water wells that serve less than 200 connections (Small Wells) and more than 200 connections (large wells).
- Sites included under the Hazardous Substance Cleanup Bond Act, pursuant to Section 25356 of the California Health and Safety Code.
- Records compiled by the State Water Resources Control Board (WRCB). These are the sites of reported UST leaks that have been investigated by the WRCB.
- Records compiled by the California Waste Management Board. These are solid waste disposal facilities from which there is a known migration of hazardous wastes.

No properties within a one-half mile radius, including the subject property, appear on this list.

4.2.16 Hazardous Materials System Industrial Waste List

The Riverside County Department of Public Works (SBCDPW) maintains a listing of sites with industrial waste discharges.

No properties within a 1/4-mile radius, including the subject property, appear on this list.

4.2.17 Cal Sites - No Further Action

This section includes the sites on the Calsite list, which have been flagged for no further action by the California Environmental Protection Agency, Department of Toxics Substance Control (DTSC) in accordance with Section 25359.6 of the California Health and Safety Code.

No properties within a one-half mile radius, including the subject property, appear on this list.

4.2.18 Hazardous Waste Information System (HWT-CA)

The DTSC maintains a database keeping track of the movement and disposal of hazardous waste. The data is used to support the Tanner legislation, AB 2948.

The subject property is not listed on this database.

4.2.19 HAZNET

The State maintains a listing of hazardous waste manifest from when hazardous waste is transported from generator to permitted recycling, treatment, storage or disposal facilities by registered hazardous waste transporters.

The subject property is not listed on this database. Nine sites are listed on this database. Based on the distance and status, these sites are not considered a recognized environmental condition to the subject property.

4.1.20 Dry Cleaners

This State maintains a list of dry cleaners that maintain and operate dry-cleaning equipment on the premises.

The subject property is not listed on this database.

4.1.21 Medical Waste Management Program (MWMP)

This State maintains a list of facilities that generate permitted medical waste and are inspected by the Medical Waste Management Program.

The subject property is not listed on this database.

4.2.22 Toxic Release Inventory System

The California Regional Water Quality Control Boards for local Department of Health Services keeps track of toxic releases to the environment. These lists are known as Unauthorized Release, Spill, Leaks, Investigations and Cleanups, Non-Tank Release, Toxics List or similar, depending on the local agency.

The subject property is not listed on this database.

4.2.23 Facility Registry System (FRS)

The Facility Registry Service provides quality facility data to support EPA's mission of protecting human health and the environment. Learn more about facilities, sites, or places of environmental interest that are subject to regulation.

The subject property is not listed on this database.

4.3 Local Sources

4.3.1 City of Perris Department of Building and Safety

Records from the Perris Department of Building and Safety (CPDBS) were reviewed for evidence indicating the developmental history of the subject property, and for the presence of documentation relative to underground storage tanks and hazardous materials/hazardous wastes. No building permits or records for hazardous materials and/or underground storage tanks were found in connection with the subject property. Discussions with the CPDBS representative indicated that no building permits have been issued for the subject property.

4.3.2 County of Riverside Department of Building and Safety

Records from the County of Riverside Department of Building and Safety (CRDBS) were reviewed for evidence indicating the developmental history of the subject property, and for the presence of documentation relative to underground storage tanks and hazardous materials/hazardous wastes. No building permits or records for hazardous materials and/or underground storage tanks or any other building permits records were found in connection with the subject property.

4.3.3 County of Riverside Fire Department

Records from the County of Riverside Fire Department (CRFD) were reviewed for evidence indicating the presence of Underground Storage Tanks (USTs) and for the use of hazardous materials. No records for hazardous materials and/or underground storage tanks were found in connection with the subject property.

4.3.42 County of Riverside Environmental Health Department

Records from the County of Riverside Environmental Health Department (CREHD) were reviewed for evidence indicating the presence of Underground Storage Tanks (USTs) and for the use of hazardous materials. No records for hazardous materials and/or underground storage tanks were found in connection with the subject property.

4.3.5 Department of Toxic Substances Control

Records from the Department of Toxic Substances Control (DTSC) were reviewed. No records for the hazardous materials and/or USTs were found for the subject property.

4.3.6 South Coast Air Quality Management District

Records from the South Coast Air Quality Management District (SCAQMD) were reviewed. No records for the hazardous materials and/or USTs were found for the subject property.

4.3.7 Regional Water Quality Control Board – Santa Ana Region

Records from the Regional Water Quality Control Board – Santa Ana Region were reviewed. No records for the hazardous materials and/or USTs were found for the subject property.

5.0 ENVIRONMENTAL SETTING

5.1 Geology and Hydrogeology

The site is found in the Upper Santa Ana River Watershed, approximately nine miles south of the Riverside Mountains, and 1.4 miles northwest of the Santa Ana River. The Perris Flood Control Channel is located approximately 0.2 miles east of the site. No other major bodies of surface water (i.e., oceans, lakes, rivers, reservoirs, streams) are known to exist within an approximate one-mile radius of the site (USGS, 1980). The site is characterized by flat topography with a very slight slope towards the south. The approximate site elevation is 1,005 feet above mean sea level (msl). The average annual precipitation rate in the region is approximately 15 inches (National Oceanic and Atmospheric Administration, 2002).

Shallow soils beneath the general vicinity consists of fine sands with varying amounts of fine gravel. Information from nearby subsurface investigations (approximately 300 to 1,300 feet east of the site) indicates that soil in the upper approximate 100 feet likely consists of fine to medium sands, with some gravel, and occasional interbedded silt zones.

The site is located in the Upper Santa Ana River Watershed, within the Middle Santa Ana River Groundwater Basin. The site is found within the Riverside A Hydrologic Subarea of this basin. The Santa Ana Regional Water Quality Control Board (SARWQCB) has designated beneficial uses of groundwater within the general area to include municipal, agricultural, industrial and process supply.

The information collected from nearby subsurface investigations indicates that a perched groundwater zone exists at a depth of approximately 90 to 100 feet deep. This perched zone is underlain by a 5 to 20 feet thick silt zone. Groundwater in the perched zone is reported to flow to the south and southwest. Below the perched groundwater zone, a regional water table aquifer exists at approximately 130 to 150 feet deep.

6.0 HISTORICAL SITE USAGE

A review of records available at the City of Perris Department of Building and Safety as well as historical aerial photographs indicated that the subject property has been vacant undeveloped land.

6.1 Aerial Photographs

Historical and current usage of the subject property and adjacent areas was investigated by reviewing aerial photographs provided by EnviroSite.

The historical aerial photographs available from 1938 to 2020 were reviewed. No evidence of waste disposal, hummock topography, wetlands, wastes dumping, or debris on the subject site was observed in the historical aerial photographs reviewed by EMA. The following is a summary of aerial photographs:

<u>Date</u>	<u>Description</u>
1938-2002	No structures appear on the subject property.
2004-2020	No structures are present at eth subject property. A catch basin is present in the middle of the subject property. Significant water accumulation in the catch basin and southern portion of eth site is present.

Copies of the aerial photographs are presented in Appendix C.

6.2 Sanborn Fire Insurance Maps

These maps were prepared for fire insurance underwriting purposes and describe the construction and relative fire-resistance of buildings, depict the locations of fire-prevention devices, gasoline storage tanks, water lines, cistern, and any potentially flammable materials in the site vicinity over time. A review of sanborn fire insurance maps indicated no coverage for the subject area.

A copy of the “No Coverage Statement” is provided in Appendix D.

6.3 City Directories Records

City Directories have been published for many cities and towns across the United States since the 18th Century. Originally a list of town residents, the City Directory became a tool for locating individuals and businesses in a particular urban or suburban area. For each address within an area, City Directories list the name of each resident or, if a business operates from that address, the name and the type of business. This historic

overview of occupants of a given property is a valuable tool for companies involved in assessing the historic prior use of any resident or commercial property.

Envirosite performed the City Directories search. A review of the city directories did not reveal any tenants in connection with the subject property.

Copies of the city directories are presented in Appendix E.

6.4 Historical Topographic Maps

EMA obtained historical topographic maps from Envirosite. A review of Topo Maps did not reveal production wells or other significant surface features on the topographic maps.

Copies of the Topographic Maps are presented in Appendix F.

6.5 Prior Assessment Reports

Although requested, no previously prepared environmental reports such as Phase I or II Environmental Site Assessments, lead-based paint surveys, lead-in-water surveys, asbestos surveys or geotechnical reports prepared by other consultants were provided for EMA's review.

6.6 Zoning/Land Use Records

Records of the local government were reviewed to determine current and historical uses of the subject property permitted by the local government. According to the City Perris Building Department, the subject property is zoned commercial.

6.7 Recorded Land Title Records

Review of a 50-year chain of title was not included in the scope of the assessment. A title report was requested from the Client but was not received prior to issuance of this report. As a result, the information required for review of recorded land title records is considered not to be readily ascertainable.

6.8 Additional Historical Record Sources

Historical use of the Property was researched using standard historical sources. No other research was conducted or deemed necessary for this assessment.

6.9 Historical Use Information on Adjoining Properties

A review of the historical records revealed that the surrounding areas were used for commercial and industrial purposes in the past.

6.10 Data Failure

The objective of historical research is to develop a history of the previous uses of the subject property and surrounding area, in order to help identify the likelihood release of hazardous substances as a result of past activities. The agreed scope of work requires the assessor to attempt to identify use of the Property at 5-year intervals from 1940 to the present, or, if the Property was already developed in 1940, to the first date of development, but recognizes that data failure frequently occurs, making this impossible. When data failure occurs, ASTM E 1527-13 requires the assessor to document the data failure and assess the potential impact on the ability of the EP to identify recognized environmental conditions.

Information developed in the course of this assessment is adequate to satisfy the requirements of the scope of assessment. No related data failure has been identified.

7.0 SITE RECONNAISSANCE

On July 25, 2021, EMA personnel conducted an inspection of the site located in the Southwest Corner of Trumble Road and Mapes Road (Assessor Parcel Numbers: 329-020-033, 329-020-034, 329-020-044 and 329-020-046), Perris, Riverside County, California to assess the current on-site activities that may pose potential impact to the subsurface conditions of the subject site.

During the site visit, EMA personnel inspected the subject site regarding potential environmental concerns including the presence of the UST's or AST's, spray booths, pits, clarifiers, and/or sumps, quantities and types of hazardous/toxic materials and wastes stored, treated, used, generated, or disposed of as part of present or previous tenants' business activities, unusual stains or odors, and knowledge of hazardous material spills on the subject site. The subject site was inspected for evidence of any staining and/or spills.

Environmental considerations associated with the site and the study area is discussed in the following sections.

7.1 Aboveground Storage Tanks

No aboveground fuel storage tanks were observed on the subject property during the site reconnaissance.

7.2 Underground Storage Tanks

Visual observation for manways, vent pipes, fill connections, concrete pads and saw cuts in paved areas did not identify any surface connections or disturbances that would indicate the potential for an underground storage fuel tank (UST) installation at the subject site.

7.3 Water and Wastewater

During the site reconnaissance, a fenced area used as storm water runoff catch basin was noted in the middle of the property. A belowgrade stormwater drainpipe running northwest was observed in the catch basin. The catch basin is utilized to contain storm water runoff from the subject property as well as surrounding facilities.

7.4 Hazardous Materials/Wastes

During the site reconnaissance, no hazardous materials and/or hazardous wastes were observed at the subject property. The subject property was covered with bare dirt, dead vegetation and shrubs.

During the site reconnaissance, no hazardous materials/hazardous wastes were noted on-site. No chemical odors, hummock topography, closed depressions or other evidence of hazardous waste dumping was observed on-site. No evidence of waste dumping was noted on adjacent properties during the site visit by EMA personnel. During a visual inspection of contiguous properties, there was no evidence to suggest that a significant surface release of a hazardous substance(s) had recently occurred.

During the site reconnaissance, no industrial manufacturing activities were observed on the property. No pad-mounted or pole-mounted electrical transformers were observed on-site. No air emission sources requiring permits were observed at the subject property during the site reconnaissance.

7.5 Air Emissions

No air emission sources requiring permits were observed at the subject property during the site reconnaissance.

7.6 PCBs

In general, all PCB-designated transformers were required to be replaced with non-PCB-designated transformers when PCBs were designated as a carcinogen by the EPA in 1977. Transformers are currently classified as PCB-containing if their cooling oils contain greater than 50 milligrams per liter (ppm) total PCBs.

During the site reconnaissance, no pad-mounted or pole-mounted electrical transformers were noted at the site.

7.7 Solid Waste

During the site reconnaissance, no solid waste or trash accumulation were noted at the subject property.

7.8 Asbestos Containing Materials (ACMs)

The potential for the presence of friable ACM was evaluated based on the age of the improvements, dates of renovation and other relevant information. Appendix G of the USEPA Guidance Document: Managing Asbestos in Place - A Building Owner's Guide to Operations and Maintenance Programs for Asbestos-Containing Materials (the Green Book) was used as a guide in identifying suspect materials and the definition of suspect ACM and presumed asbestos containing material is taken from 29 CFR Parts 1910, et al. Occupational Exposure to Asbestos; Final Rule. It should be noted that asbestos may still be utilized in some non-friable products, such as sheet vinyl flooring, vinyl floor tiles, floor tile mastic, joint compound, asbestos-cement board and roofing materials, as these materials may still be manufactured and installed in the United States. The level of the preliminary evaluation performed was not designed to comply with the survey

requirements of the Asbestos Hazard Emergency Response Act (AHERA), 40 Code of Federal Regulations (CFR) Part 763, National Emission Standard for Hazardous Air Pollutants (NESHAP) 40 CFR 61, Occupational Safety and Health Administration (OSHA) 29 CFR Part 1926.1101, or other local, state or federal regulations, but has been conducted per accepted industry practices to satisfy the scope of work of the rating agencies and/or lenders. A finding in this report of “ACM is not a significant concern” or “No significant asbestos was identified” should not be interpreted as “the building is asbestos free”.

During the site reconnaissance, no structures or any other aboveground equipment were noted at the site.

7.9 Pesticides

No visual evidence of pesticides use on the property was observed during the site reconnaissance. A review of the historical aerial photographs did not reveal the presence of any agricultural activities and/or nursery at the subject site.

7.10 Radon

High radon readings are typically found and tested in areas of geologic activity, and in cold-weather climates where structures have inadequate ventilation and below grade construction. Radon levels of 4 picocuries per liter (pCi/L) or greater are considered significant readings.

The US EPA has prepared a map to assist National, State, and local organizations to target their resources and to implement radon-resistant building codes. The map divides the country into three Radon Zones, Zone 1 being those areas with the average predicted indoor radon concentration in residential dwellings exceeding the EPA Action limit of 4.0 picoCuries per Liter (pCi/L). It is important to note that the EPA has found homes with elevated levels of radon in all three zones, and the EPA recommends site specific testing in order to determine radon levels at a specific location. However, the map does give a valuable indication of the propensity of radon gas accumulation in structures. Review of the EPA Map of Radon Zones places the Property in Zone 2, where average predicted radon levels are between 2.0 and 4.0 pCi/L.

7.11 Wetland

There are no wetlands on the subject property or within the vicinity of the subject property. The review of aerial photographs, topographic maps and personal interviews with local agencies staff did not indicate the presence of wetlands site on the subject property, nor in the vicinity of the subject site.

7.12 Oil Wells

California Division of Oil and Gas (DOG) maps and records were researched for data regarding the presence of petroleum-producing properties and/or "wildcat" oil or gas wells in the site vicinity. No oil and gas wells were identified on the subject site.

7.13 Landfills

There are no landfills on the subject property or within the vicinity of the subject property. A review of historical aerial photographs, topographic maps, personal interviews with local agencies staff and government database report did not indicate the presence of landfills site on the subject property, nor in the vicinity of the subject site.

8.0 INTERVIEWS

8.1 Interviews with Owner

The owner was available for an interview at the time of the site inspection.

8.2 Interviews with Site Manager

The Key Site Contact, Mr. Kamran Benji, was available for an interview at the time of the site inspection.

8.3 Interviews with Occupants

During the site reconnaissance, the subject property was observed to be vacant undeveloped land. No occupants were noted at the site during the property inspection.

8.4 Interviews with Local Government Offices

City of Perris Department of Building and Safety

City of Perris Fire Department

County of Riverside Fire Department

South Coast Air Quality Management District

Department of Toxic Substances Control

Santa Ana Regional Water Quality Control Board – Santa Ana Region

9.0 FINDINGS, CONCLUSIONS AND RECOMMENDATIONS

9.1 Findings

A *recognized environmental condition (REC)* refers to the presence or likely presence of any hazardous substances or petroleum products in, on, or at a property: due to release to the environment; under conditions indicative of a release to the environment; or under conditions that pose a material threat of a future release to the environment. The following was identified during the course of this assessment:

- Potential REC noted at the site includes presence of a catch basin located in the middle of the subject property. The catch basin is utilized to contain storm water runoff from the subject property as well as immediately surrounding facilities (i.e., Sunstate Equipment Company, Southern California Gas Company, Hot Line Construction, Inc., Crown Auto Body, etc.). A review of historical aerial photographs taken from 2004 to present revealed presence of a catch basin in the middle of the property. Significant water accumulation was noted in the catch basin and in the southern portion of the site. It should be noted that catch basin is utilized to contain storm water runoff from the subject property as well as surrounding properties. Some of these surrounding business of potential environmental concern (i.e., Sunstate Equipment Company, Southern California Gas Company, Hot Line Construction, Inc., Crown Auto Body, etc.) are located in the immediate vicinity of the subject property. A review of government database report indicated that these surrounding businesses use, store and generate significant quantities of hazardous materials/hazardous wastes (i.e., hydrocarbon solvents, oil containing wastes, aqueous solution with total organic residues, oxygenated solvents, tank bottom wastes, gasoline, diesel, oil containing solids, motor oil, transmission fluids, waste oil and mixed oil, polychlorinated biphenyls (PCBs) and materials containing PCBs, contaminated sludges, etc.) in their operations. Close proximity of these businesses and potential stormwater runoff from these businesses into the catch basin, located in the middle of the subject property, presents a potential recognized environmental condition to the subject property.

A *controlled recognized environmental condition (CREC)* refers to a REC resulting from a past release of hazardous substances or petroleum products that has been addressed to the satisfaction of the applicable regulatory authority, with hazardous substances or petroleum products allowed to remain in place subject to the implementation of required controls. The following was identified during the course of this assessment:

- EMA did not identify any controlled recognized environmental conditions during the course of this assessment.

A *historical recognized environmental condition (HREC)* refers to a past release of any hazardous substances or petroleum products that has occurred in connection with the property and has been addressed to the satisfaction of the applicable regulatory authority

or meeting unrestricted use criteria established by a regulatory authority, without subjecting the property to any required controls. The following was identified during the course of this assessment:

- EMA did not identify any historical recognized environmental conditions during the course of this assessment.

CONCLUSIONS, OPINIONS AND RECOMMENDATIONS

EMA has performed a Phase I Environmental Site Assessment in conformance with the scope and limitations of ASTM Practice E1527-13 of the property located in the Northwest Corner of S. Riverside Avenue & Resource Drive (Assessor Parcel Number: 0260-021-39), County of Riverside, California (the “subject property”). Any exceptions to, or deletions from, this practice are described in Section 1.5 of this report.

This assessment has revealed potential evidence of recognized environmental condition in connection with the property. Potential REC noted in connection with the subject property includes presence of a catch basin in the middle of the property. The catch basin is utilized to contain storm water runoff from the subject property as well as immediately surrounding facilities. Based on the conclusions of this assessment, EMA recommends that a limited investigation should be conducted to ascertain that the subsurface media has not been impacted from potential off-site businesses such as Sunstate Equipment Company, Southern California Gas Company, Hot Line Construction, Inc., Crown Auto Body, etc. sites located in the immediate vicinity of the subject property.

10.0 SIGNATURES OF ENVIRONMENTAL PROFESSIONALS

We declare that, to the best of our professional knowledge and belief, we meet the definition of *Environmental professional* as defined in §312.10 of 40 CFR 312” and We have the specific qualifications based on education, training, and experience to assess a *property* of the nature, history, and setting of the subject *property*. We have developed and performed all appropriate inquiries in conformance with the standards and practices set forth in 40 CFR Part 312.



Khalid Mahmood
Project Director

FIGURES

Subject Property

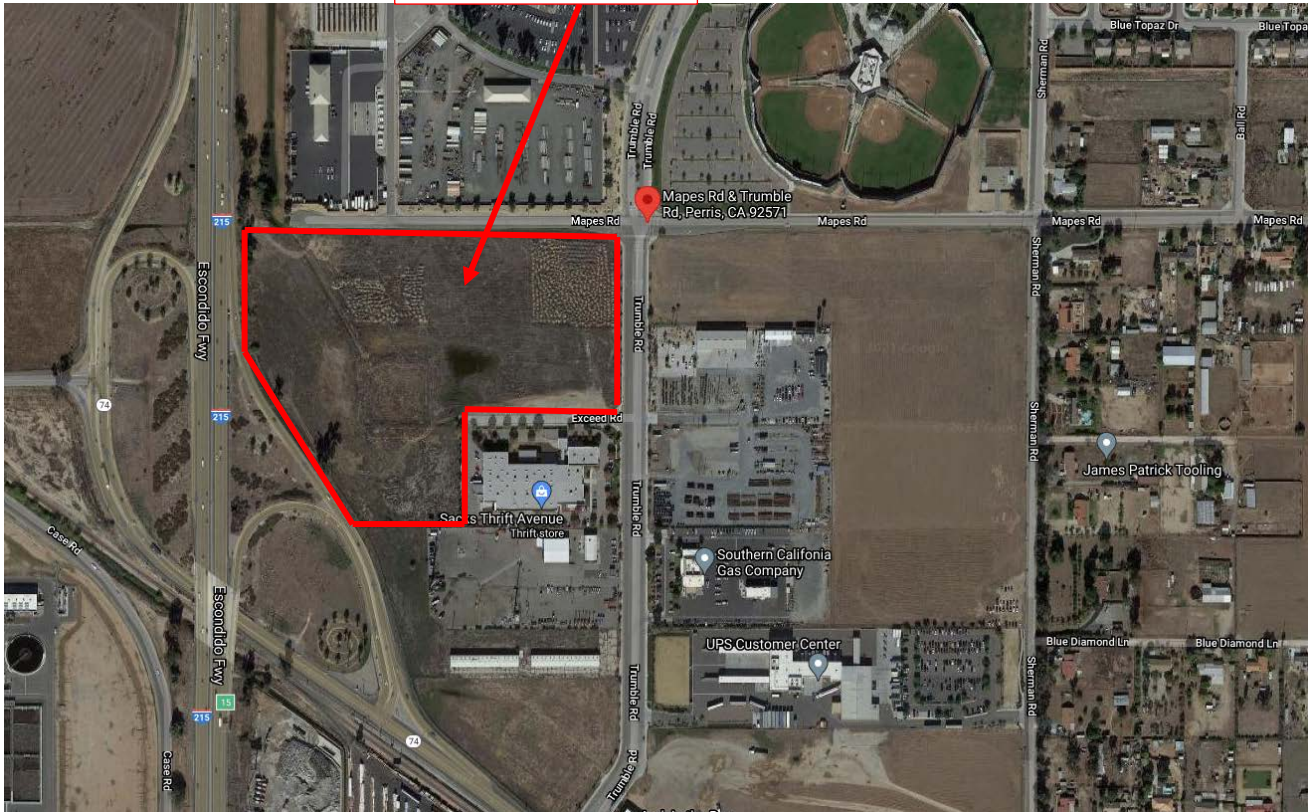


FIGURE 3. SITE LAYOUT MAP

DRAWING NOT TO SCALE N ↑



Environmental Managers & Auditors, Inc.
26500 Agoura Rd, Suite 102-374
Calabasas, CA 91302

Site: SWC of Trumble Road & Mapes Road
APNs: 329-020-044,033, 034, and 046
Perris, CA 92571

Project No.: 2021-786-05

APPENDIX A

PHOTOGRAPHS



Photograph Number 1: View of subject property.



Photograph Number 2: View of subject property.



Photograph Number 3: View of subject property.



Photograph Number 4: View of subject property.



Photograph Number 5: View of subject property.



Photograph Number 6: View of subject property.



Photograph Number 7: View of subject property.



Photograph Number 8: View of subject property.



Photograph Number 9: View of subject property.



Photograph Number 10: View of catch basin located in the middle of the property.



Photograph Number 11: View of catch basin located in the middle of the property.



Photograph Number 12: View of drainpipe associated with catch basin running northwest.



Photograph Number 13: drainpipe associated with the catch basin.



Photograph Number 14: Top view of drainpipe associated with the catch basin.



Photograph Number 15: Thrift Store to the south.



Photograph Number 16: SunState Equipment Rental Company to the south.



Photograph Number 17: Sturgeon California/Southern California Gas Company to the east.



Photograph Number 18: Sturgeon California/Southern California Gas Company to the east.



Photograph Number 19: Big League Dreams Baseball Field to the northeast.



Photograph Number 20: Eastern Valley Municipal Water District to the north.



Photograph Number 21: Mapes Road/ Eastern Valley Municipal Water District to the north.



Photograph Number 22: Stormwater control channel to the northwest.



Photograph Number 23: Vacant land/commercial/industrial to the east.

APPENDIX B

GOVERNMENT DATABASE REPORT



Government Records Report | 2021

Order Number: 58514

Report Generated: 07/28/2021

Project Name:

Project Number:

SWC of Trumble Rd & Mapes Rd
SWC of Trumble Rd & Mapes Rd
Perris, CA 92570

2 Corporate Drive
Suite 450
Shelton, CT 06484
Toll Free: 866-211-2028
www.envirositecorp.com

Section	Page
<u>Executive Summary</u>	<u>1</u>
<u>Executive Summary by Distance</u>	<u>2</u>
<u>Executive Summary by Database</u>	<u>3</u>
<u>Property Proximity Map</u>	<u>17</u>
<u>Area Map</u>	<u>18</u>
<u>Map Findings Summary</u>	<u>19</u>
<u>Map Findings</u>	<u>26</u>
<u>Unmappable Summary</u>	<u>452</u>
<u>Environmental Records Searched</u>	<u>453</u>
<u>Geological Landscape Section</u>	<u>476</u>
<u>Geological Landscape Section Soil Map</u>	<u>479</u>
<u>Geological Landscape Section Summary</u>	<u>480</u>
<u>Geological Findings Map</u>	<u>491</u>
<u>Geological Landscape Section Map Findings</u>	<u>492</u>
<u>Geological Landscape Section Map Findings Radon</u>	<u>533</u>
<u>Geological Landscape Records Searched</u>	<u>534</u>

Disclaimer - Copyright and Trademark Notice

All information contained in this report are based on data available from various public, government and other sources and are based upon the best data available from those sources. The information available in this report may be available from other sources and is not exclusive or the exclusive property of EnviroSite Corporation.

NO WARRANTY EXPRESSED OR IMPLIED, IS MADE IN CONNECTION WITH THIS REPORT, INCLUDING WITHOUT LIMITATION, MERCHANTABILITY OR FITNESS FOR A PARTICULAR PURPOSE. ALL RISK IS ASSUMED BY USER AND EnviroSite assumes no liability for faulty or inaccurate information. The Reports may utilize a variety of public and other sources reasonably available to EnviroSite. EnviroSite cannot, and does not assure, warrant, guarantee or assume any liability for the correctness, comprehensiveness, timeliness or completeness of any of such information, nor is the information in any Report to be construed as legal advice with respect to environmental risks associated with any property. EnviroSite shall not be liable to anyone for any claims, causes of action, suits, damages, losses, costs and expenses (including, without limitation, attorneys' fees and costs) arising out of or caused by this report regardless of the acts, errors or omissions, or negligence of EnviroSite. Any damages shall be limited to the purchase price of the report.

Purchaser of the report accepts the report "As Is". The report is intended only to provide information only and should not be considered as providing any legal advice, prediction, forecast, or fact as to the environmental risk for any specific property. Reports are proprietary to EnviroSite, and contain copyrighted material and trademarks of EnviroSite. All other trademarks used herein are the property of their respective owners. All rights of EnviroSite as to the Reports are reserved.

EnviroSite Corporation has conducted a search of all reasonably ascertainable records in accordance with EPA's AAI (40 CFR Part 312) requirements and the ASTM E-1527-13 Environmental Site Assessments standard.

SUBJECT PROPERTY INFORMATION:

ADDRESS:

SWC of Trumble Rd & Mapes Rd
SWC of Trumble Rd & Mapes Rd
Perris, CA 92570

COORDINATES:

Latitude (North):	33.756531 - 33°45'23.5"
Longitude (West):	-117.186929 - -117°11'12.9"
Universal Transverse Mercator:	Zone 11N
UTM X (Meters):	482688.40
UTM Y (Meters):	3735176.85

ELEVATION:

Elevation:	1422 ft. above sea level
------------	--------------------------

USGS TOPOGRAPHIC MAP ASSOCIATED WITH SUBJECT PROPERTY:

Subject Property Map: 33117-G2 Perris, CA
Most Recent Revision: 2018

MAP ID	SITE NAME	ADDRESS	DATABASE(S)	RELATIVE ELEVATION	DIRECTION / DISTANCE
A1	SUNSTATE EQUIPMENT CO LLC SUNS...	25201 TRUMBLE RD 25201 ...	AST - CA, CALEPA SITES - CA, ECHO, FRS, HAZ...	Higher	E / 0.005 mi., 28 ft.
B2	CROWN AUTO INC DBA AUTO BODY S	25291 TRUMBLE RD	HAZNET - CA, HWG - CA	Higher	E / 0.008 mi., 44 ft.
A3	SO CALIF GAS CO/RAMONA BASE So...	25200 TRUMBLE RD	CALEPA SITES - CA, CIWQS - CA, ECHO, FID US...	Higher	E / 0.009 mi., 49 ft.
A4	JAMES HALL VIOLET REALTY INC	25244 TRUMBLE RD	HAZNET - CA, HWG - CA	Higher	E / 0.012 mi., 65 ft.
B5	HOT LINE CONSTRUCTION INC AT&T...	25110 TRUMBLE RD	CALEPA SITES - CA, ECHO, FRS, HAZNET - CA,...	Higher	ESE / 0.015 mi., 80 ft.
B6	On Deck Retail Center RIVERSIDE C...	25351 TRUMBLE ROAD	CALEPA SITES - CA, CIWQS - CA, HAZNET - CA,...	Higher	ESE / 0.022 mi., 119 ft.
C7	K S MECHANICAL	24900 TRUMBLE RD	HAZNET - CA, HWG - CA	Higher	SE / 0.089 mi., 468 ft.
D8	PECORARO INC Big League Dreams ...	2155 TRUMBLE RD	CALEPA SITES - CA, FRS, HAZNET - CA, HWG - ...	Lower	NE / 0.101 mi., 534 ft.
C9	BRENT ENGINEERING INC	25564 TRUMBLE RD	ECHO, FRS, HAZNET - CA, HWG - CA, RCRA_N...	Higher	SE / 0.116 mi., 613 ft.
D10	Perris Valley Aquatic Center	2165 TRUMBLE RD	CALEPA SITES - CA	Lower	NE / 0.116 mi., 614 ft.
C11	SOUTHERN CALIFORNIA GAS CO	25200 TRUMBLE RD	HAZNET - CA, HWG - CA	Higher	ESE / 0.124 mi., 655 ft.
E12	BOONE RECYCLED MATERIALS INC B...	25630 TRUMBLE RD	ECHO, FRS, HAZNET - CA, HWG - CA, RCRA_N...	Higher	SSE / 0.163 mi., 862 ft.
E13	Menifee Pit BRENT ENGINEERING INC	25630 TRUMBLE ROAD	CALEPA SITES - CA, CIWQS - CA, HWT - CA, NP...	Higher	SSE / 0.165 mi., 869 ft.
E14	LAKESIDE CHEVROLET CO	25351 TRUMBLE RD	HAZNET - CA, HWG - CA	Higher	SSE / 0.167 mi., 884 ft.
E15	FORMER LAKESIDE CHEVROLET LAK...	25351 TRUMBLE RD	BROWNFIELDS-ACRES, ECHO, FED BROWNFIEL...	Higher	SSE / 0.181 mi., 957 ft.
E16	LAKESIDE CHEVROLET	25351 TRUMBLE RD	HAZNET - CA, HWG - CA	Higher	SSE / 0.197 mi., 1041 ft.
E17	CRESTVIEW CONSOLIDATED INC. DBA...	27250 HWY 74	CALEPA SITES - CA, ECHO, FID UST - CA, FRS, ...	Higher	SSE / 0.219 mi., 1159 ft.
E18	Forwes Holdings	27256 HWY 74	CALEPA SITES - CA, LUST REG 8 - CA, LUST_RI...	Higher	SSE / 0.226 mi., 1194 ft.
19	UPS PERRIS CAPER UNITED PARCEL ...	25283 SHERMAN RD 25283 ...	CALEPA SITES - CA, CIWQS - CA, CORRECTIVE...	Higher	ESE / 0.232 mi., 1225 ft.
F20	SOIL TREATMENT, ROMOLAND GROV...	27126 WATSON ROAD	CALEPA SITES - CA, CIWQS - CA, CIWQS 2 - CA...	Higher	S / 0.272 mi., 1435 ft.
F21	SOIL TREATMENT, ROMOLAND	27126 WATSON ROAD	CIWQS 2 - CA, LDS - CA	Higher	S / 0.294 mi., 1551 ft.
22	Eastern Municipal Water District EA...	2270 TRUMBLE ROAD P.O. BO...	ALT FUELING, AST - CA, BRS, CALEPA SITES - ...	Lower	NE / 0.295 mi., 1556 ft.
23	UPS Facility Expansion	25285 SHERMAN ROAD	CALEPA SITES - CA, CIWQS - CA, DOCKET, ECH...	Higher	ESE / 0.313 mi., 1653 ft.
G24	SUN CITY RECYCLE PLANT CAZ289011	27050 WATSON RD	CIWQS - CA, ECHO, FRS, ICIS, INACTIVE PCS, ...	Higher	S / 0.316 mi., 1669 ft.
G25	Robertsons Ready Mix Perris Robert...	27050 WATSON RD	CALEPA SITES - CA, CIWQS - CA, ECHO, EMI - ...	Higher	SSW / 0.318 mi., 1681...
G26	Grove Lumber Menifee Grove Lumbe...	27126 WATSON RD	CALEPA SITES - CA, CIWQS - CA, ECHO, FID US...	Higher	SSW / 0.323 mi., 1704...
H27	Perris Valley Line Layover Facility PE...	1304 CASE ROAD	CALEPA SITES - CA, CIWQS - CA, ECHO, FRS, H...	Lower	W / 0.352 mi., 1860 ft.
H28	Perris Valley RWRF EASTERN MUNICI...	1301 CASE ROAD 1301 CAS...	AFS, AST - CA, BRS, CALEPA SITES - CA, CHMI...	Lower	W / 0.379 mi., 2002 ft.
29	E.M.W.D. PERRIS PUMPING PLANT E...	1330 E WATSON RD 1330 W...	CALEPA SITES - CA, CORRECTIVE ACTION_RIV...	Lower	SW / 0.533 mi., 2815 ft.
30	JN GREASE SERVICE INC INTERNATI...	25685 SHERMAN RD	CALEPA SITES - CA, CIWQS - CA, ECHO, FRS, H...	Higher	SE / 0.611 mi., 3228 ft.
31	Cal Trans	27644 Hwy 74	CORRECTIVE ACTION_RIVERSIDE COUNTY - CA	Higher	SE / 0.701 mi., 3700 ft.
32	MENIFEE VALLEY RANCH 31795 1 C...	NE QUAD MENIFEE RD AT MCC...	CIWQS - CA, ECHO, FRS, ICIS, INACTIVE PCS, ...	Higher	E / 0.853 mi., 4502 ft.
33	LONGS ENTERPRISES INC DBA LONGS...	27411 ETHANAC RD	CALEPA SITES - CA, CORRECTIVE ACTION_RIV...	Higher	SSE / 0.870 mi., 4592 ft.
34	Neills Recycling Neill's Recycling	26026 SHERMAN RD	CALEPA SITES - CA, CIWQS - CA, ECHO, FRS, I...	Higher	SSE / 0.932 mi., 4921 ft.
35	ROMOLAND MARKET	27856 HIGHWAY 74	CALEPA SITES - CA, CORRECTIVE ACTION_RIV...	Higher	SE / 0.979 mi., 5169 ft.

SUBJECT PROPERTY SEARCH RESULTS:

The subject property was not listed in any of the databases searched by Envirosite Corporation.

SEARCH RESULTS:

FEDERAL RCRA GENERATORS LIST

RCRA_NONGEN: Resource Conservation and Recovery Act listing of licensed non-generators **5 SITES FOUND WITHIN .25 MILE**

EQUAL/HIGHER ELEVATION

<u>MAP ID</u>	<u>SITE NAME</u>	<u>SITE ADDRESS</u>	<u>DIRECTION/DISTANCE</u>	<u>PAGE</u>
A1	SUNSTATE EQUIPMENT CO LLC SUNSTATE EQUIPMENT CO UC 1X SMIT, JERRY	25201 TRUMBLE RD 25201 TRUMBLE RD #C	E / 0.005 mi., 28 ft.	26
	- ID: CAL000308112	Status: No Violation/Inspections	Date: N/A	
B5	HOT LINE CONSTRUCTION INC AT&T MOBILITY-FWY 215 & ETHANAC (USID47354) HERTZ EQUIPMENT RENTAL	25110 TRUMBLE RD	ESE / 0.015 mi., 80 ft.	54
	- ID: CAL000343007	Status: No Violation/Inspections	Date: N/A	
C9	BRENT ENGINEERING INC	25564 TRUMBLE RD	SE / 0.116 mi., 613 ft.	72
	- ID: CAL000441654	Status: No Violation/Inspections	Date: N/A	
E12	BOONE RECYCLED MATERIALS INC BRENT ENGINEERING ASPHALT & CONCRETE RECYCLING INC	25630 TRUMBLE RD	SSE / 0.163 mi., 862 ft.	78
	- ID: CAL000358353	Status: No Violation/Inspections	Date: N/A	
	- ID: CAC002976237	Status: No Violation/Inspections	Date: N/A	
E17	CRESTVIEW CONSOLIDATED INC. DBA ARCO AMPM TRUMBLE Arco AmPm Trumble	27250 HWY 74	SSE / 0.219 mi., 1159 ft.	113
	- ID: CAL000421800	Status: No Violation/Inspections	Date: N/A	

RCRA_SQG: Resource Conservation and Recovery Act listing of licensed small quantity generators **3 SITES FOUND WITHIN .25 MILE**

EQUAL/HIGHER ELEVATION

<u>MAP ID</u>	<u>SITE NAME</u>	<u>SITE ADDRESS</u>	<u>DIRECTION/DISTANCE</u>	<u>PAGE</u>
A3	SO CALIF GAS CO/RAMONA BASE Southern California Gas Company: Ramona Base Trumble Road to Menifee Road Pressure Betterment	25200 TRUMBLE RD	E / 0.009 mi., 49 ft.	41
	- ID: CAD981423122	Status: No Violation/Inspections	Date: N/A	
E15	FORMER LAKESIDE CHEVROLET LAKESIDE CHEVROLET AZ-TEC TRALIERS	25351 TRUMBLE RD	SSE / 0.181 mi., 957 ft.	90
	- ID: CAD981396070	Status: No Violation/Inspections	Date: N/A	
19	UPS PERRIS CAPER UNITED PARCEL SERVICE UPS Temecula	25283 SHERMAN RD 25283 Sherman Way	ESE / 0.232 mi., 1225 ft.	123
	- ID: CAD981634108	Status: No Violation/Inspections	Date: N/A	

STATE AND TRIBAL REGISTERED STORAGE TANK LISTS

AST - CA: Listing of tank facilities that are subject to the California Aboveground Petroleum Storage Act **1 SITE FOUND WITHIN .25 MILE**

EQUAL/HIGHER ELEVATION

<u>MAP ID</u>	<u>SITE NAME</u>	<u>SITE ADDRESS</u>	<u>DIRECTION/DISTANCE</u>	<u>PAGE</u>
A1	SUNSTATE EQUIPMENT CO LLC SUNSTATE EQUIPMENT CO UC 1X SMIT, JERRY	25201 TRUMBLE RD 25201 TRUMBLE RD #C	E / 0.005 mi., 28 ft.	26

FID UST - CA: The State Water Resource Control Board's Facility Inventory Database underground storage tank locations listing **3 SITES FOUND WITHIN .25 MILE**

EQUAL/HIGHER ELEVATION

<u>MAP ID</u>	<u>SITE NAME</u>	<u>SITE ADDRESS</u>	<u>DIRECTION/DISTANCE</u>	<u>PAGE</u>
A3	SO CALIF GAS CO/RAMONA BASE Southern California Gas Company: Ramona Base Trumble Road to Menifee Road Pressure Betterment	25200 TRUMBLE RD	E / 0.009 mi., 49 ft.	41
E17	CRESTVIEW CONSOLIDATED INC. DBA ARCO AMPM TRUMBLE Arco AmPm Trumble	27250 HWY 74	SSE / 0.219 mi., 1159 ft.	113
19	UPS PERRIS CAPER UNITED PARCEL SERVICE UPS Temecula	25283 SHERMAN RD 25283 Sherman Way	ESE / 0.232 mi., 1225 ft.	123

HIST AST - CA: Historical listing of tank facilities that are subject to the California Aboveground Petroleum Storage Act **1 SITE FOUND WITHIN .25 MILE**

EQUAL/HIGHER ELEVATION

<u>MAP ID</u>	<u>SITE NAME</u>	<u>SITE ADDRESS</u>	<u>DIRECTION/DISTANCE</u>	<u>PAGE</u>
A1	SUNSTATE EQUIPMENT CO LLC SUNSTATE EQUIPMENT CO UC 1X SMIT, JERRY	25201 TRUMBLE RD 25201 TRUMBLE RD #C	E / 0.005 mi., 28 ft.	26

UST - CA: Listing of active underground storage tank facilities **3 SITES FOUND WITHIN .25 MILE**

EQUAL/HIGHER ELEVATION

<u>MAP ID</u>	<u>SITE NAME</u>	<u>SITE ADDRESS</u>	<u>DIRECTION/DISTANCE</u>	<u>PAGE</u>
A3	SO CALIF GAS CO/RAMONA BASE Southern California Gas Company: Ramona Base Trumble Road to Menifee Road Pressure Betterment	25200 TRUMBLE RD	E / 0.009 mi., 49 ft.	41
E17	CRESTVIEW CONSOLIDATED INC. DBA ARCO AMPM TRUMBLE Arco AmPm Trumble	27250 HWY 74	SSE / 0.219 mi., 1159 ft.	113
19	UPS PERRIS CAPER UNITED PARCEL SERVICE UPS Temecula	25283 SHERMAN RD 25283 Sherman Way	ESE / 0.232 mi., 1225 ft.	123

UST_RIVERSIDE COUNTY - CA: Riverside county underground storage tank sites **3 SITES FOUND WITHIN .25 MILE**

EQUAL/HIGHER ELEVATION

<u>MAP ID</u>	<u>SITE NAME</u>	<u>SITE ADDRESS</u>	<u>DIRECTION/DISTANCE</u>	<u>PAGE</u>
A3	SO CALIF GAS CO/RAMONA BASE Southern California Gas Company: Ramona Base Trumble Road to Menifee Road Pressure Betterment	25200 TRUMBLE RD	E / 0.009 mi., 49 ft.	41

STATE AND TRIBAL REGISTERED STORAGE TANK LISTS (cont.)

UST_RIVERSIDE COUNTY - CA: Riverside county underground storage tank sites **3 SITES FOUND WITHIN .25 MILE**

EQUAL/HIGHER ELEVATION (cont.)

<u>MAP ID</u>	<u>SITE NAME</u>	<u>SITE ADDRESS</u>	<u>DIRECTION/DISTANCE</u>	<u>PAGE</u>
E17	CRESTVIEW CONSOLIDATED INC. DBA ARCO AMPM TRUMBLE Arco AmPm Trumble	27250 HWY 74	SSE / 0.219 mi., 1159 ft.	113
19	UPS PERRIS CAPER UNITED PARCEL SERVICE UPS Temecula	25283 SHERMAN RD 25283 Sherman Way	ESE / 0.232 mi., 1225 ft.	123

STATE- AND TRIBAL - EQUIVALENT CERCLIS

SWRCB CLEANUP - CA: List of SWRCB Cleanups from Geotracker including CAF, Sampling Points, and Projects. **1 SITE FOUND WITHIN .5 MILE**

LOWER ELEVATION

<u>MAP ID</u>	<u>SITE NAME</u>	<u>SITE ADDRESS</u>	<u>DIRECTION/DISTANCE</u>	<u>PAGE</u>
22	Eastern Municipal Water District EASTERN MUNICIPAL WATER DIST. COLIFORM VIO IN RECLAIM WATER - ID: T10000014987	2270 TRUMBLE ROAD P.O. BOX 8300 2270 TRUMBLE RD 2270 TRUMBLE ROAD (P.O. BOX 8300) Status: Open - Active	NE / 0.295 mi., 1556 ft. Date: 2019-10-18	180

STATE RCRA GENERATORS LIST

HWG - CA: Hazardous waste generator listing **16 SITES FOUND WITHIN .25 MILE**

EQUAL/HIGHER ELEVATION

<u>MAP ID</u>	<u>SITE NAME</u>	<u>SITE ADDRESS</u>	<u>DIRECTION/DISTANCE</u>	<u>PAGE</u>
A1	SUNSTATE EQUIPMENT CO LLC SUNSTATE EQUIPMENT CO UC 1X SMIT, JERRY	25201 TRUMBLE RD 25201 TRUMBLE RD #C	E / 0.005 mi., 28 ft.	26
B2	CROWN AUTO INC DBA AUTO BODY S	25291 TRUMBLE RD	E / 0.008 mi., 44 ft.	39
A3	SO CALIF GAS CO/RAMONA BASE Southern California Gas Company: Ramona Base Trumble Road to Menifee Road Pressure Betterment	25200 TRUMBLE RD	E / 0.009 mi., 49 ft.	41
A4	JAMES HALL VIOLET REALTY INC	25244 TRUMBLE RD	E / 0.012 mi., 65 ft.	53
B5	HOT LINE CONSTRUCTION INC AT&T MOBILITY-FWY 215 & ETHANAC (USID47354) HERTZ EQUIPMENT RENTAL	25110 TRUMBLE RD	ESE / 0.015 mi., 80 ft.	54
B6	On Deck Retail Center RIVERSIDE COUNTY ECONOMIC DEVELOPMENT AGENCY Trumble Rd	25351 TRUMBLE ROAD	ESE / 0.022 mi., 119 ft.	64
C7	K S MECHANICAL	24900 TRUMBLE RD	SE / 0.089 mi., 468 ft.	69
C9	BRENT ENGINEERING INC	25564 TRUMBLE RD	SE / 0.116 mi., 613 ft.	72
C11	SOUTHERN CALIFORNIA GAS CO	25200 TRUMBLE RD	ESE / 0.124 mi., 655 ft.	77
E12	BOONE RECYCLED MATERIALS INC BRENT ENGINEERING ASPHALT & CONCRETE RECYCLING INC	25630 TRUMBLE RD	SSE / 0.163 mi., 862 ft.	78
E14	LAKESIDE CHEVROLET CO	25351 TRUMBLE RD	SSE / 0.167 mi., 884 ft.	89

STATE RCRA GENERATORS LIST (cont.)

HWG - CA: Hazardous waste generator listing **16 SITES FOUND WITHIN .25 MILE**

EQUAL/HIGHER ELEVATION (cont.)

<u>MAP ID</u>	<u>SITE NAME</u>	<u>SITE ADDRESS</u>	<u>DIRECTION/DISTANCE</u>	<u>PAGE</u>
E15	FORMER LAKESIDE CHEVROLET LAKESIDE CHEVROLET AZ-TEC TRALIERS	25351 TRUMBLE RD	SSE / 0.181 mi., 957 ft.	90
E16	LAKESIDE CHEVROLET	25351 TRUMBLE RD	SSE / 0.197 mi., 1041 ft.	111
E17	CRESTVIEW CONSOLIDATED INC. DBA ARCO AMPM TRUMBLE Arco AmPm Trumble	27250 HWY 74	SSE / 0.219 mi., 1159 ft.	113
19	UPS PERRIS CAPER UNITED PARCEL SERVICE UPS Temecula	25283 SHERMAN RD 25283 Sherman Way	ESE / 0.232 mi., 1225 ft.	123

LOWER ELEVATION

<u>MAP ID</u>	<u>SITE NAME</u>	<u>SITE ADDRESS</u>	<u>DIRECTION/DISTANCE</u>	<u>PAGE</u>
D8	PECORARO INC Big League Dreams Perris, LLC BIG LEAGUE DREAMS PERRISNA LLC	2155 TRUMBLE RD	NE / 0.101 mi., 534 ft.	70

STATE AND TRIBAL LEAKING STORAGE TANK LISTS

LUST REG 8 - CA: Leaking underground storage tanks in Region 8: Orange Riverside San Bernardino counties. **2 SITES FOUND WITHIN .5 MILE**

EQUAL/HIGHER ELEVATION

<u>MAP ID</u>	<u>SITE NAME</u>	<u>SITE ADDRESS</u>	<u>DIRECTION/DISTANCE</u>	<u>PAGE</u>
E18	Forwes Holdings - ID: T10000010036	27256 HWY 74 Status: Completed - Case Closed	SSE / 0.226 mi., 1194 ft. Date: 2006-12-15	119
19	UPS PERRIS CAPER UNITED PARCEL SERVICE UPS Temecula - ID: T0606500219	25283 SHERMAN RD 25283 Sherman Way Status: Completed - Case Closed	ESE / 0.232 mi., 1225 ft. Date: 1991-08-29	123

LUST_RIVERSIDE COUNTY - CA: Riverside county leaking underground storage tank sites **2 SITES FOUND WITHIN .5 MILE**

EQUAL/HIGHER ELEVATION

<u>MAP ID</u>	<u>SITE NAME</u>	<u>SITE ADDRESS</u>	<u>DIRECTION/DISTANCE</u>	<u>PAGE</u>
E18	Forwes Holdings - ID: T10000010036	27256 HWY 74 Status: COMPLETED - CASE CLOSED	SSE / 0.226 mi., 1194 ft. Date: 2006-12-15	119
19	UPS PERRIS CAPER UNITED PARCEL SERVICE UPS Temecula - ID: T0606500219	25283 SHERMAN RD 25283 Sherman Way Status: COMPLETED - CASE CLOSED	ESE / 0.232 mi., 1225 ft. Date: 1991-08-29	123

STATE AND TRIBAL LEAKING STORAGE TANK LISTS (cont.)

SLIC REG 8 - CA: List of Region 8 sites from GeoTracker Site Cleanup Program (formerly known as SLIC) database. **1 SITE FOUND WITHIN .5 MILE**

EQUAL/HIGHER ELEVATION

<u>MAP ID</u>	<u>SITE NAME</u>	<u>SITE ADDRESS</u>	<u>DIRECTION/DISTANCE</u>	<u>PAGE</u>
B6	On Deck Retail Center RIVERSIDE COUNTY ECONOMIC DEVELOPMENT AGENCY Trumble Rd	25351 TRUMBLE ROAD	ESE / 0.022 mi., 119 ft.	64
	- ID: T10000009963	Status: Completed - Case Closed	Date: 2011-08-11	

STATE AND TRIBAL BROWNFIELD SITES

TRIBAL BROWNFIELDS: Tribal brownfield remediation site listing **1 SITE FOUND WITHIN .5 MILE**

EQUAL/HIGHER ELEVATION

<u>MAP ID</u>	<u>SITE NAME</u>	<u>SITE ADDRESS</u>	<u>DIRECTION/DISTANCE</u>	<u>PAGE</u>
E15	FORMER LAKESIDE CHEVROLET LAKESIDE CHEVROLET AZ-TEC TRALIERS	25351 TRUMBLE RD	SSE / 0.181 mi., 957 ft.	90
	- ID: 105141	Status: N/A	Date: Cleanup Completion Date 2011-04-19	

LOCAL BROWNFIELD LISTS

BROWNFIELDS-ACRES: EPA Brownfields Assessment, Cleanup and Redevelopment Exchange System. **1 SITE FOUND WITHIN .5 MILE**

EQUAL/HIGHER ELEVATION

<u>MAP ID</u>	<u>SITE NAME</u>	<u>SITE ADDRESS</u>	<u>DIRECTION/DISTANCE</u>	<u>PAGE</u>
E15	FORMER LAKESIDE CHEVROLET LAKESIDE CHEVROLET AZ-TEC TRALIERS	25351 TRUMBLE RD	SSE / 0.181 mi., 957 ft.	90

FED BROWNFIELDS: Federal brownfield remediation sites **1 SITE FOUND WITHIN .5 MILE**

EQUAL/HIGHER ELEVATION

<u>MAP ID</u>	<u>SITE NAME</u>	<u>SITE ADDRESS</u>	<u>DIRECTION/DISTANCE</u>	<u>PAGE</u>
E15	FORMER LAKESIDE CHEVROLET LAKESIDE CHEVROLET AZ-TEC TRALIERS	25351 TRUMBLE RD	SSE / 0.181 mi., 957 ft.	90
	- ID: 105141	Status: N/A	Date: Cleanup Completion Date N/R	
	- ID: 105141	Status: N/A	Date: Cleanup Completion Date 2011-04-19	

LOCAL LISTS OF HAZARDOUS WASTE / CONTAMINATED SITES

CORRECTIVE ACTION_RIVERSIDE COUNTY - CA: Riverside county corrective action sites list **5 SITES FOUND WITHIN 1 MILE**

EQUAL/HIGHER ELEVATION

<u>MAP ID</u>	<u>SITE NAME</u>	<u>SITE ADDRESS</u>	<u>DIRECTION/DISTANCE</u>	<u>PAGE</u>
19	UPS PERRIS CAPER UNITED PARCEL SERVICE UPS Temecula - ID: T0606500219	25283 SHERMAN RD 25283 Sherman Way Status: Case Closed Y	ESE / 0.232 mi., 1225 ft. Date: Date Closed 1991-08-29	123
31	Cal Trans - ID: T0606500136	27644 Hwy 74 Status: Case Closed Y	SE / 0.701 mi., 3700 ft. Date: Date Closed 1994-05-31	425
33	LONGS ENTERPRISES INC DBA LONGS AUTOMOTIVE CHANEYS CERTIFIED AUTOMOTIVE REPAIR ETHANAC SMOG - ID: T0606500332	27411 ETHANAC RD Status: Case Closed Y	SSE / 0.870 mi., 4592 ft. Date: Date Closed 2000-09-29	430
35	ROMOLAND MARKET - ID: T0606500088	27856 HIGHWAY 74 Status: Case Closed Y	SE / 0.979 mi., 5169 ft. Date: Date Closed 1996-07-25	446

LOWER ELEVATION

<u>MAP ID</u>	<u>SITE NAME</u>	<u>SITE ADDRESS</u>	<u>DIRECTION/DISTANCE</u>	<u>PAGE</u>
29	E.M.W.D. PERRIS PUMPING PLANT EMWD PERRIS VALLEY RWR PERRIS VALLEY REGIONAL WATER RECLAMATION FACILITY - ID: T0606500409	1330 E WATSON RD 1330 WATSON ROAD Status: Case Closed Y	SW / 0.533 mi., 2815 ft. Date: Date Closed 1995-08-24	395

OTHER ASCERTAINABLE RECORDS

INACTIVE PCS: Inactive Permitted facilities to discharge wastewater **10 SITES FOUND WITHIN 1 MILE**

EQUAL/HIGHER ELEVATION

<u>MAP ID</u>	<u>SITE NAME</u>	<u>SITE ADDRESS</u>	<u>DIRECTION/DISTANCE</u>	<u>PAGE</u>
19	UPS PERRIS CAPER UNITED PARCEL SERVICE UPS Temecula	25283 SHERMAN RD 25283 Sherman Way	ESE / 0.232 mi., 1225 ft.	123
23	UPS Facility Expansion	25285 SHERMAN ROAD	ESE / 0.313 mi., 1653 ft.	247
G24	SUN CITY RECYCLE PLANT CAZ289011	27050 WATSON RD	S / 0.316 mi., 1669 ft.	254
G25	Robertsons Ready Mix Perris Robertson Ready Mix SUN CITY PLANT 8	27050 WATSON RD	SSW / 0.318 mi., 1681 ft.	260
G26	Grove Lumber Menifee Grove Lumber GROVE LUMBER & BLDG SUPPLIES INC	27126 WATSON RD	SSW / 0.323 mi., 1704 ft.	280
30	JN GREASE SERVICE INC INTERNATIONAL ENVIRONMENTAL SOLUTION INC ROMOLAND-INT'L ENV SOLUTIONS	25685 SHERMAN RD	SE / 0.611 mi., 3228 ft.	407

OTHER ASCERTAINABLE RECORDS (cont.)

INACTIVE PCS: Inactive Permitted facilities to discharge wastewater **10 SITES FOUND WITHIN 1 MILE**

EQUAL/HIGHER ELEVATION (cont.)

<u>MAP ID</u>	<u>SITE NAME</u>	<u>SITE ADDRESS</u>	<u>DIRECTION/DISTANCE</u>	<u>PAGE</u>
32	MENIFEE VALLEY RANCH 31795 1 CAZ297823	NE QUAD MENIFEE RD AT MCCALL BLVD	E / 0.853 mi., 4502 ft.	426
34	Neills Recycling Neill's Recycling	26026 SHERMAN RD	SSE / 0.932 mi., 4921 ft.	438

LOWER ELEVATION

<u>MAP ID</u>	<u>SITE NAME</u>	<u>SITE ADDRESS</u>	<u>DIRECTION/DISTANCE</u>	<u>PAGE</u>
22	Eastern Municipal Water District EASTERN MUNICIPAL WATER DIST. COLIFORM VIO IN RECLAIM WATER	2270 TRUMBLE ROAD P.O. BOX 8300 2270 TRUMBLE RD 2270 TRUMBLE ROAD (P.O. BOX 8300)	NE / 0.295 mi., 1556 ft.	180
H27	Perris Valley Line Layover Facility PERRIS VALLEY LAYOVER FACILITY	1304 CASE ROAD	W / 0.352 mi., 1860 ft.	297

PCS ENF: Permitted facilities to discharge wastewater (Federal equivalent to NPDES) **2 SITES FOUND WITHIN 1 MILE**

EQUAL/HIGHER ELEVATION

<u>MAP ID</u>	<u>SITE NAME</u>	<u>SITE ADDRESS</u>	<u>DIRECTION/DISTANCE</u>	<u>PAGE</u>
23	UPS Facility Expansion	25285 SHERMAN ROAD	ESE / 0.313 mi., 1653 ft.	247

LOWER ELEVATION

<u>MAP ID</u>	<u>SITE NAME</u>	<u>SITE ADDRESS</u>	<u>DIRECTION/DISTANCE</u>	<u>PAGE</u>
22	Eastern Municipal Water District EASTERN MUNICIPAL WATER DIST. COLIFORM VIO IN RECLAIM WATER	2270 TRUMBLE ROAD P.O. BOX 8300 2270 TRUMBLE RD 2270 TRUMBLE ROAD (P.O. BOX 8300)	NE / 0.295 mi., 1556 ft.	180

PCS FACILITY: Permitted facilities to discharge wastewater (Federal equivalent to NPDES) **8 SITES FOUND WITHIN 1 MILE**

EQUAL/HIGHER ELEVATION

<u>MAP ID</u>	<u>SITE NAME</u>	<u>SITE ADDRESS</u>	<u>DIRECTION/DISTANCE</u>	<u>PAGE</u>
19	UPS PERRIS CAPER UNITED PARCEL SERVICE UPS Temecula	25283 SHERMAN RD 25283 Sherman Way	ESE / 0.232 mi., 1225 ft.	123
G24	SUN CITY RECYCLE PLANT CAZ289011	27050 WATSON RD	S / 0.316 mi., 1669 ft.	254
G25	Robertsons Ready Mix Perris Robertson Ready Mix SUN CITY PLANT 8	27050 WATSON RD	SSW / 0.318 mi., 1681 ft.	260
G26	Grove Lumber Menifee Grove Lumber GROVE LUMBER & BLDG SUPPLIES INC	27126 WATSON RD	SSW / 0.323 mi., 1704 ft.	280
30	JN GREASE SERVICE INC INTERNATIONAL ENVIRONMENTAL SOLUTION INC ROMOLAND-INT'L ENV SOLUTIONS	25685 SHERMAN RD	SE / 0.611 mi., 3228 ft.	407
34	Neills Recycling Neill's Recycling	26026 SHERMAN RD	SSE / 0.932 mi., 4921 ft.	438

LOWER ELEVATION

<u>MAP ID</u>	<u>SITE NAME</u>	<u>SITE ADDRESS</u>	<u>DIRECTION/DISTANCE</u>	<u>PAGE</u>
22	Eastern Municipal Water District EASTERN MUNICIPAL WATER DIST. COLIFORM VIO IN RECLAIM WATER	2270 TRUMBLE ROAD P.O. BOX 8300 2270 TRUMBLE RD 2270 TRUMBLE ROAD (P.O. BOX 8300)	NE / 0.295 mi., 1556 ft.	180

OTHER ASCERTAINABLE RECORDS (cont.)

PCS FACILITY: Permitted facilities to discharge wastewater (Federal equivalent to NPDES) **8 SITES FOUND WITHIN 1 MILE**

LOWER ELEVATION (cont.)

<u>MAP ID</u>	<u>SITE NAME</u>	<u>SITE ADDRESS</u>	<u>DIRECTION/DISTANCE</u>	<u>PAGE</u>
H27	Perris Valley Line Layover Facility PERRIS VALLEY LAYOVER FACILITY	1304 CASE ROAD	W / 0.352 mi., 1860 ft.	297

RMP: Facilities producing/handling/ process/ distribute/ store specific chemicals report plans required by the Clean Air Act **1 SITE FOUND WITHIN .5 MILE**

LOWER ELEVATION

<u>MAP ID</u>	<u>SITE NAME</u>	<u>SITE ADDRESS</u>	<u>DIRECTION/DISTANCE</u>	<u>PAGE</u>
H28	Perris Valley RWRf EASTERN MUNICIPAL WATER DIST EASTERN MUNICIPAL WATER DIST-PERRIS	1301 CASE ROAD 1301 CASE ROAD, PERRIS WATER RECLAMATION FACILITY 1301 Case Road, Perris Valley RWRf	W / 0.379 mi., 2002 ft.	307

CALEPA SITES - CA: CalEPA Regulated Sites from the Certified Unified Program Agencies (CUPA). **10 SITES FOUND WITHIN .25 MILE**

EQUAL/HIGHER ELEVATION

<u>MAP ID</u>	<u>SITE NAME</u>	<u>SITE ADDRESS</u>	<u>DIRECTION/DISTANCE</u>	<u>PAGE</u>
A1	SUNSTATE EQUIPMENT CO LLC SUNSTATE EQUIPMENT CO UC 1X SMIT, JERRY	25201 TRUMBLE RD 25201 TRUMBLE RD #C	E / 0.005 mi., 28 ft.	26
A3	SO CALIF GAS CO/RAMONA BASE Southern California Gas Company: Ramona Base Trumble Road to Menifee Road Pressure Betterment	25200 TRUMBLE RD	E / 0.009 mi., 49 ft.	41
B5	HOT LINE CONSTRUCTION INC AT&T MOBILITY-FWY 215 & ETHANAC (USID47354) HERTZ EQUIPMENT RENTAL	25110 TRUMBLE RD	ESE / 0.015 mi., 80 ft.	54
B6	On Deck Retail Center RIVERSIDE COUNTY ECONOMIC DEVELOPMENT AGENCY Trumble Rd	25351 TRUMBLE ROAD	ESE / 0.022 mi., 119 ft.	64
E13	Menifee Pit BRENT ENGINEERING INC	25630 TRUMBLE ROAD	SSE / 0.165 mi., 869 ft.	88
E17	CRESTVIEW CONSOLIDATED INC. DBA ARCO AMPM Trumble	27250 HWY 74	SSE / 0.219 mi., 1159 ft.	113
E18	Forwes Holdings	27256 HWY 74	SSE / 0.226 mi., 1194 ft.	119
19	UPS PERRIS CAPER UNITED PARCEL SERVICE UPS Temecula	25283 SHERMAN RD 25283 Sherman Way	ESE / 0.232 mi., 1225 ft.	123

LOWER ELEVATION

<u>MAP ID</u>	<u>SITE NAME</u>	<u>SITE ADDRESS</u>	<u>DIRECTION/DISTANCE</u>	<u>PAGE</u>
D8	PECORARO INC Big League Dreams Perris, LLC BIG LEAGUE DREAMS PERRISNA LLC	2155 TRUMBLE RD	NE / 0.101 mi., 534 ft.	70
D10	Perris Valley Aquatic Center	2165 TRUMBLE RD	NE / 0.116 mi., 614 ft.	77

OTHER ASCERTAINABLE RECORDS (cont.)

HAZNET - CA: Listing of hazardous waste manifests from when hazardous waste is transported from generators to permitted recycling treatment storage or disposal facilities by registered hazardous waste transporters **16 SITES FOUND WITHIN .25 MILE**

EQUAL/HIGHER ELEVATION

MAP ID	SITE NAME	SITE ADDRESS	DIRECTION/DISTANCE	PAGE
A1	SUNSTATE EQUIPMENT CO LLC SUNSTATE EQUIPMENT CO UC 1X SMIT, JERRY	25201 TRUMBLE RD 25201 TRUMBLE RD #C	E / 0.005 mi., 28 ft.	26
B2	CROWN AUTO INC DBA AUTO BODY S	25291 TRUMBLE RD	E / 0.008 mi., 44 ft.	39
A3	SO CALIF GAS CO/RAMONA BASE Southern California Gas Company: Ramona Base Trumble Road to Menifee Road Pressure Betterment	25200 TRUMBLE RD	E / 0.009 mi., 49 ft.	41
A4	JAMES HALL VIOLET REALTY INC	25244 TRUMBLE RD	E / 0.012 mi., 65 ft.	53
B5	HOT LINE CONSTRUCTION INC AT&T MOBILITY-FWY 215 & ETHANAC (USID47354) HERTZ EQUIPMENT RENTAL	25110 TRUMBLE RD	ESE / 0.015 mi., 80 ft.	54
B6	On Deck Retail Center RIVERSIDE COUNTY ECONOMIC DEVELOPMENT AGENCY Trumble Rd	25351 TRUMBLE ROAD	ESE / 0.022 mi., 119 ft.	64
C7	K S MECHANICAL	24900 TRUMBLE RD	SE / 0.089 mi., 468 ft.	69
C9	BRENT ENGINEERING INC	25564 TRUMBLE RD	SE / 0.116 mi., 613 ft.	72
C11	SOUTHERN CALIFORNIA GAS CO	25200 TRUMBLE RD	ESE / 0.124 mi., 655 ft.	77
E12	BOONE RECYCLED MATERIALS INC BRENT ENGINEERING ASPHALT & CONCRETE RECYCLING INC	25630 TRUMBLE RD	SSE / 0.163 mi., 862 ft.	78
E14	LAKESIDE CHEVROLET CO	25351 TRUMBLE RD	SSE / 0.167 mi., 884 ft.	89
E15	FORMER LAKESIDE CHEVROLET LAKESIDE CHEVROLET AZ-TEC TRALIERS	25351 TRUMBLE RD	SSE / 0.181 mi., 957 ft.	90
E16	LAKESIDE CHEVROLET	25351 TRUMBLE RD	SSE / 0.197 mi., 1041 ft.	111
E17	CRESTVIEW CONSOLIDATED INC. DBA ARCO AMPM TRUMBLE Arco AmPm Trumble	27250 HWY 74	SSE / 0.219 mi., 1159 ft.	113
19	UPS PERRIS CAPER UNITED PARCEL SERVICE UPS Temecula	25283 SHERMAN RD 25283 Sherman Way	ESE / 0.232 mi., 1225 ft.	123

LOWER ELEVATION

MAP ID	SITE NAME	SITE ADDRESS	DIRECTION/DISTANCE	PAGE
D8	PECORARO INC Big League Dreams Perris, LLC BIG LEAGUE DREAMS PERRISNA LLC	2155 TRUMBLE RD	NE / 0.101 mi., 534 ft.	70

OTHER ASCERTAINABLE RECORDS (cont.)

HIST HAZNET - CA: List of hazardous waste manifests from when hazardous waste is transported from generators to permitted recycling treatment storage or disposal facilities by registered hazardous waste transporters that are no longer in current agency list. **2 SITES FOUND WITHIN .25 MILE**

EQUAL/HIGHER ELEVATION

<u>MAP ID</u>	<u>SITE NAME</u>	<u>SITE ADDRESS</u>	<u>DIRECTION/DISTANCE</u>	<u>PAGE</u>
A1	SUNSTATE EQUIPMENT CO LLC SUNSTATE EQUIPMENT CO UC 1X SMIT, JERRY	25201 TRUMBLE RD 25201 TRUMBLE RD #C	E / 0.005 mi., 28 ft.	26
19	UPS PERRIS CAPER UNITED PARCEL SERVICE UPS Temecula	25283 SHERMAN RD 25283 Sherman Way	ESE / 0.232 mi., 1225 ft.	123

HIST LDS - CA: List of areas of land on or in which hazardous waste is placed or the largest area in which there is significant likelihood of mixing hazardous waste constituents in the same area that are no longer in current agency list. **1 SITE FOUND WITHIN .5 MILE**

EQUAL/HIGHER ELEVATION

<u>MAP ID</u>	<u>SITE NAME</u>	<u>SITE ADDRESS</u>	<u>DIRECTION/DISTANCE</u>	<u>PAGE</u>
F20	SOIL TREATMENT, ROMOLAND GROVE LUMBER SOIL TREATMENTNA ROMOLAND - ID: L10003942515	27126 WATSON ROAD Status: COMPLETED - CASE CLOSED	S / 0.272 mi., 1435 ft. Date: N/A	170

HWT - CA: Listing of registered hazardous waste transporters **1 SITE FOUND WITHIN .25 MILE**

EQUAL/HIGHER ELEVATION

<u>MAP ID</u>	<u>SITE NAME</u>	<u>SITE ADDRESS</u>	<u>DIRECTION/DISTANCE</u>	<u>PAGE</u>
E13	Menifee Pit BRENT ENGINEERING INC	25630 TRUMBLE ROAD	SSE / 0.165 mi., 869 ft.	88

LDS - CA: List of Land Disposal Cleanup Sites from Geotracker **2 SITES FOUND WITHIN .5 MILE**

EQUAL/HIGHER ELEVATION

<u>MAP ID</u>	<u>SITE NAME</u>	<u>SITE ADDRESS</u>	<u>DIRECTION/DISTANCE</u>	<u>PAGE</u>
F20	SOIL TREATMENT, ROMOLAND GROVE LUMBER SOIL TREATMENTNA ROMOLAND - ID: L10003942515	27126 WATSON ROAD Status: Completed - Case Closed	S / 0.272 mi., 1435 ft. Date: 1999-04-01	170
F21	SOIL TREATMENT, ROMOLAND - ID: L10009809281	27126 WATSON ROAD Status: Completed - Case Closed	S / 0.294 mi., 1551 ft. Date: 1999-04-01	176

Following sites were unable to be mapped.

<u>SITE NAME:</u>	<u>ADDRESS, CITY, ZIP:</u>	<u>DATABASE(S):</u>
BRINE FAC,MARCH AFB	N/R	CIWQS - CA, CIWQS 2 - CA, HIST LDS - CA, LDS - CA
BRINE FAC,NORCO	N/R	CIWQS - CA, CIWQS 2 - CA, HIST LDS - CA, LDS - CA
CAZ439006	N/R	PCS FACILITY
EASTERN MUNICIPAL WATER DISTRICT	P.O. BOX 8300, PERRIS 92570	ICIS, INACTIVE PCS, PCS FACILITY
LAND APPLICATION OF BIOSOLIDS	N/R, Romoland ROMOLAND	CIWQS - CA, CIWQS 2 - CA, HIST LDS - CA, LDS - CA
Land Application of Biosolids	RIVERSIDE COUNTY	CIWQS - CA, CIWQS 2 - CA, HIST LDS - CA

Following sites were unable to be mapped. (cont.)

SITE NAME:	ADDRESS, CITY, ZIP:	DATABASE(S):
LANDFILL,HOME GARDENS	N/R	HIST LDS - CA, LDS - CA
Native Plant	202 E Ethanac Rd, Perris	CORRECTIVE ACTION_RIVERSIDE COUNTY - CA
RECYCLING,ROMOLAND	N/R, ROMOLAND Romoland	CIWQS - CA, CIWQS 2 - CA, HIST LDS - CA, LDS - CA
VIOLET REALTY INC	2535 TRUMBLE RD, ROMOLAND 92585	HAZNET - CA, HWG - CA
WEST RIVERSIDE SANITARY LANDFILL	HALL AVENUE, NOT APPLICABLE	ODI

DATABASE(S) WITH NO MAPPED SITES:

FEDERAL RCRA NON-CORRACTS TSD FACILITIES LIST

ARCHIVED RCRA TSDF	Archived Resource Conservation and Recovery Act: Treatment Storage and Disposal Facilities
RCRA_TSDF	Resource Conservation and Recovery Act: Treatment Storage and Disposal Facilities

FEDERAL CERCLIS LIST

CERCLIS NFRAP	Comprehensive Environmental Response Compensation and Liability Act No Further Remedial Action Planned
CERCLIS-HIST	Comprehensive Environmental Response Compensation and Liability Act Federal Facility sites
FEDERAL FACILITY	Sites on SEMS Active Site Inventory
SEMS_8R_ACTIVE SITES	Sites on SEMS Archived Site Inventory
SEMS_8R_ARCHIVED SITES	

FEDERAL RCRA CORRACTS FACILITIES LIST

CORRACTS	Hazardous Waste Corrective Action
HIST CORRACTS 2	Historical Hazardous Waste Corrective Action

FEDERAL DELISTED NPL SITE LIST

DELISTED NPL	Delisted National Priority List
DELISTED PROPOSED NPL	Delisted proposed National Priority List
SEMS_DELETED NPL	Sites Deleted from National Priorities List

FEDERAL LANDFILL AND/OR SOLID WASTE DISPOSAL SITE LISTS

EPA LF MOP	EPA Landfill Methane Outreach Project Database
------------	--

FEDERAL ERNS LIST

ERNS	Emergency Response Notification System
------	--

FEDERAL INSTITUTIONAL CONTROLS / ENGINEERING CONTROLS REGISTRIES

FED E C	Engineering Controls
FED I C	Institutional Controls
RCRA IC_EC	RCRA sites with Institutional and Engineering Controls

FEDERAL RCRA GENERATORS LIST

HIST RCRA_CESQG	Historical Resource Conservation and Recovery Act_Conditionally Exempt Small Quantity Generators
HIST RCRA_LQG	Historical Resource Conservation and Recovery Act_Large Quantity Generators
HIST RCRA_NONGEN	Historical Resource Conservation and Recovery Act_Non Generators
HIST RCRA_SQG	Historical Resource Conservation and Recovery Act_Small Quantity Generators
RCRA_LQG	Resource Conservation and Recovery Act_Large Quantity Generators
RCRA_VSQG	Resource Conservation and Recovery Act_Very Small Quantity Generator

FEDERAL NPL SITE LIST

NPL	National Priority List
NPL EPA R1 GIS	GIS for EPA Region 1 NPL

FEDERAL NPL SITE LIST (cont.)

NPL EPA R3 GIS	GIS for EPA Region 3 NPL
NPL EPA R6 GIS	GIS for EPA Region 6 NPL
NPL EPA R8 GIS	GIS for EPA Region 8 NPL
NPL EPA R9 GIS	GIS for EPA Region 9 NPL
PART NPL	Part National Priority List
PROPOSED NPL	Proposed National Priority List
SEMS_FINAL NPL	Sites included on the Final National Priorities List
SEMS_PROPOSED NPL	Sites Proposed to be Added to the National Priorities List

STATE AND TRIBAL REGISTERED STORAGE TANK LISTS

FEMA UST	FEMA Underground Storage Tanks
HIST UST - CA	Historical Underground Storage Tanks

STATE- AND TRIBAL - EQUIVALENT CERCLIS

ENVIROSTOR - CA	EnviroStor Database
HIST TOXIC PITS - CA	Historical Toxic Pits Cleanup Act
OIL & GAS CLEANUP - CA	SWRCB Oil & Gas Cleanup Sites
SWRCB NON_CASE - CA	SWRCB Non-Case Sites
TOXIC PITS - CA	Toxic Pits Cleanup Act

STATE- AND TRIBAL - EQUIVALENT NPL

HIST RESPONSE - CA	Historical State Response Sites
RESPONSE - CA	State Response Sites

STATE AND TRIBAL LANDFILL AND/OR SOLID WASTE DISPOSAL SITE LISTS

HIST SWF/LF - CA	Historical Solid Waste Information System
SWF/LF - CA	Solid Waste Information System

STATE RCRA GENERATORS LIST

HWG_YOLO COUNTY - CA	State Hazardous Waste Generators
----------------------	----------------------------------

STATE AND TRIBAL LEAKING STORAGE TANK LISTS

LUST REG 1 - CA	Region 1 Leaking Underground Storage Tanks
LUST REG 2 - CA	Region 2 Leaking Underground Storage Tanks
LUST REG 3 - CA	Region 3 Leaking Underground Storage Tanks
LUST REG 4 - CA	Region 4 Leaking Underground Storage Tanks
LUST REG 5 - CA	Region 5 Leaking Underground Storage Tanks
LUST REG 6 - CA	Region 6 Leaking Underground Storage Tanks
LUST REG 7 - CA	Region 7 Leaking Underground Storage Tanks
LUST REG 9 - CA	Region 9 Leaking Underground Storage Tanks
SLIC REG 1 - CA	Spills Leaks Investigation & Cleanup Program
SLIC REG 2 - CA	Spills Leaks Investigation & Cleanup Program
SLIC REG 3 - CA	Spills Leaks Investigation & Cleanup Program
SLIC REG 4 - CA	Spills Leaks Investigation & Cleanup Program
SLIC REG 5 - CA	Spills Leaks Investigation & Cleanup Program
SLIC REG 6 - CA	Spills Leaks Investigation & Cleanup Program
SLIC REG 7 - CA	Spills Leaks Investigation & Cleanup Program
SLIC REG 9 - CA	Spills Leaks Investigation & Cleanup Program

STATE AND TRIBAL VOLUNTARY CLEANUP SITES

VCP - CA	Voluntary Cleanup Program sites
----------	---------------------------------

LOCAL LISTS OF HAZARDOUS WASTE / CONTAMINATED SITES

FED CDL	DOJ Clandestine Drug Labs
US HIST CDL	Historical Clandestine Drug Labs
CDL - CA	Meth and Clandestine Drug Labs
SCH - CA	School Property Evaluation Program

RECORDS OF EMERGENCY RELEASE REPORTS

HMIRS (DOT)	Hazardous Materials Information Reporting Systems
-------------	---

RECORDS OF EMERGENCY RELEASE REPORTS (cont.)

CHMIRS - CA California Hazardous Material Incident Report System
 HIST CHMIRS - CA California Hazardous Material Incident Report System

LOCAL LAND RECORDS

LIENS 2 CERCLA Lien Information
 DEED - CA Deeds
 HIST LIENS - CA Historical Liens
 LIENS - CA Liens

LOCAL LISTS OF LANDFILL / SOLID WASTE DISPOSAL SITES

ODI Open Dump Inventory
 TRIBAL ODI Indian Open Dump Inventory Sites
 HAULERS - CA Tire Haulers
 SWRCY - CA Recyclers

OTHER ASCERTAINABLE RECORDS

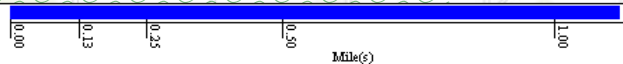
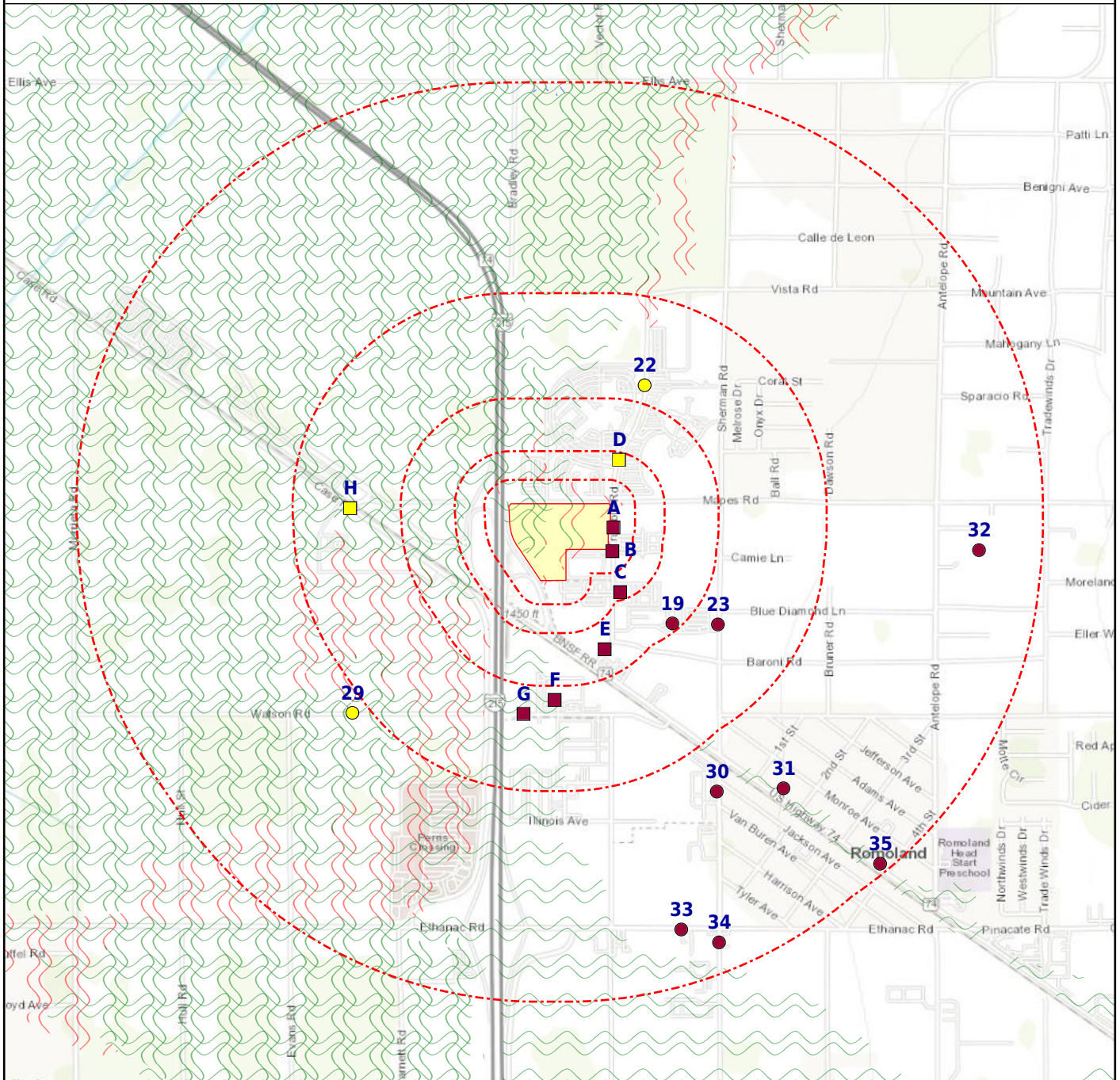
AFS Air Facility Systems
 ALT FUELING Alternative Fueling Stations
 AST PBS ASTs at Bulk Petroleum Terminals
 BRS Biennial Reporting Systems
 CDC HAZDAT Hazardous Substance Release and Health Effects Information
 COAL ASH DOE Coal Ash: Department of Energy
 COAL ASH EPA Coal Ash: Environmental Protection Agency
 COAL GAS Coal Gas Plants
 CONSENT (DECREES) Superfund Consent Decree
 CORRECTIVE ACTIONS_2020 Wastes - Hazardous Waste - Corrective Action
 DEBRIS EPA LF EPA Disaster Debris Landfill Sites
 DEBRIS EPA SWRCY EPA Disaster Debris Recovery Sites
 DOD Department of Defense
 DOT OPS Department of Transportation Office of Pipeline Safety
 ECHO EPA Enforcement and Compliance History Online
 ENOI Electronic Notice of Intent
 EPA FUELS EPA Fuels Registration, Reporting, and Compliance List
 EPA OSC EPA On-Site Coordinator
 EPA WATCH EPA Watch List
 FA HWF Financial Assurance for Hazardous Waste Facilities
 FEDLAND Federal Lands
 FRS Facility Index Systems
 FTTS FIFRA/TSCA Tracking System
 FTTS INSP FIFRA/TSCA Tracking System: Inspections
 FUDS Formerly Used Defense Sites
 HIST AFS Historical Air Facility Systems
 HIST AFS 2 Historical Air Facility Systems
 HIST DOD Department of Defense historical sites
 HIST LEAD_SMELTER Historical Lead Smelter Sites
 HIST MLTS Historical Material Licensing Tracking Systems
 HIST PCB TRANS Historical Polychlorinated Biphenyl (PCB) Facilities
 HIST PCS ENF Historical Enforced Permit Compliance Facilities
 HIST PCS FACILITY Historical Permit Compliance Facilities
 HIST SSTS Historical Section 7 Tracking Systems
 ICIS Integrated Compliance Information System
 LUCIS Land Use Control Information Systems
 LUCIS 2 Land Use Control Information Systems 2
 MINES Mines
 MINES USGS Mines list from USGS
 MLTS Material Licensing Tracking Systems
 NPL AOC Areas related to NPL remediation sites
 NPL LIENS National Priority List Liens
 OSHA Occupational Safety & Health Administration

OTHER ASCERTAINABLE RECORDS (cont.)

PADS	PCB Activity Database Systems
PCB TRANSFORMER	Polychlorinated Biphenyl (PCB) Waste
PRP	Potentially Responsible Parties
RAATS	RCRA Administrative Action Tracking Systems
RADINFO	Radiation Information Systems
ROD	Record of Decision
SCRD DRYCLEANERS	SCRD Drycleaners
SEMS_SMELTER	Sites on SEMS Potential Smelter Activity
SSTS	Section 7 Tracking Systems
STORMWATER	Storm Water Permits
TOSCA-PLANT	Toxic Substance Control Act: Plants
TRIS	Toxic Release Inventory Systems
UMTRA	Uranium Mill Tailing Sites
VAPOR	EPA Vapor Intrusion
BOND EXPENDITURE PLAN - CA	Bond Expenditure Plan
CIWQS - CA	California Integrated Water Quality System
CIWQS 2 - CA	California Integrated Water Quality System
CORTESE - CA	The Hazardous Waste and Substances Sites List
DAYCARE - CA	Daycares
DRYCLEANERS - CA	Drycleaners
DRYCLEANERS_MOJAVE DESERT - CA	Mojave Desert Drycleaners
DRYCLEANERS_SOUTH COAST - CA	South Coast Drycleaners
EMI - CA	Emissions Inventory Data
FA - CA	Financial Assurance
FA 2 - CA	Financial Assurance for Solid Waste Facilities
HIGH FIRE - CA	Fire Hazard Severity Zones
HIST CORTESE - CA	The Historical Hazardous Waste and Substances Sites List
HIST HWP - CA	Historical EnviroStor Permitted Facilities
HIST MCS - CA	Historical Military Cleanup Sites
HIST NFA - CA	Historical No Further Action Sites
HWM COMMERCIAL FACILITIES - CA	Hazardous Waste Management Commercial Facilities
HWP - CA	EnviroStor Permitted Facilities
MCS - CA	Military Cleanup Sites
MWMP - CA	Medical Waste Management Program
MWMP 2 - CA	Medical Waste Management Program
NFA - CA	No Further Action Sites
NFE - CA	Unconfirmed contaminated properties
NPDES - CA	State Wastewater and NPDES Permits
PERCHLORATE 2 - CA	Perchlorate contaminated sites
PROPOSITION 65 - CA	Proposition 65 Records
RFR - CA	Regulated Facility Report
SMU SANTA BARBARA COUNTY - CA	Site Mitigation Unit Sites
SWAT - CA	SWAT Reports Summary Data
WDS - CA	Waste Discharge System
WILDLANDS - CA	Preserves List
WIP - CA	Well Investigation Program
OTHER	
SEISMIC - CA	Seismic Hazards Zonation Program

SUBJECT NAME: SWC of Trumble Rd & Mapes Rd
 ADDRESS: SWC of Trumble Rd & Mapes Rd, Perris, CA, 92570
 LAT/LONG: 33.756531 / -117.186929

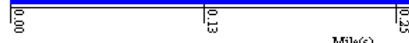
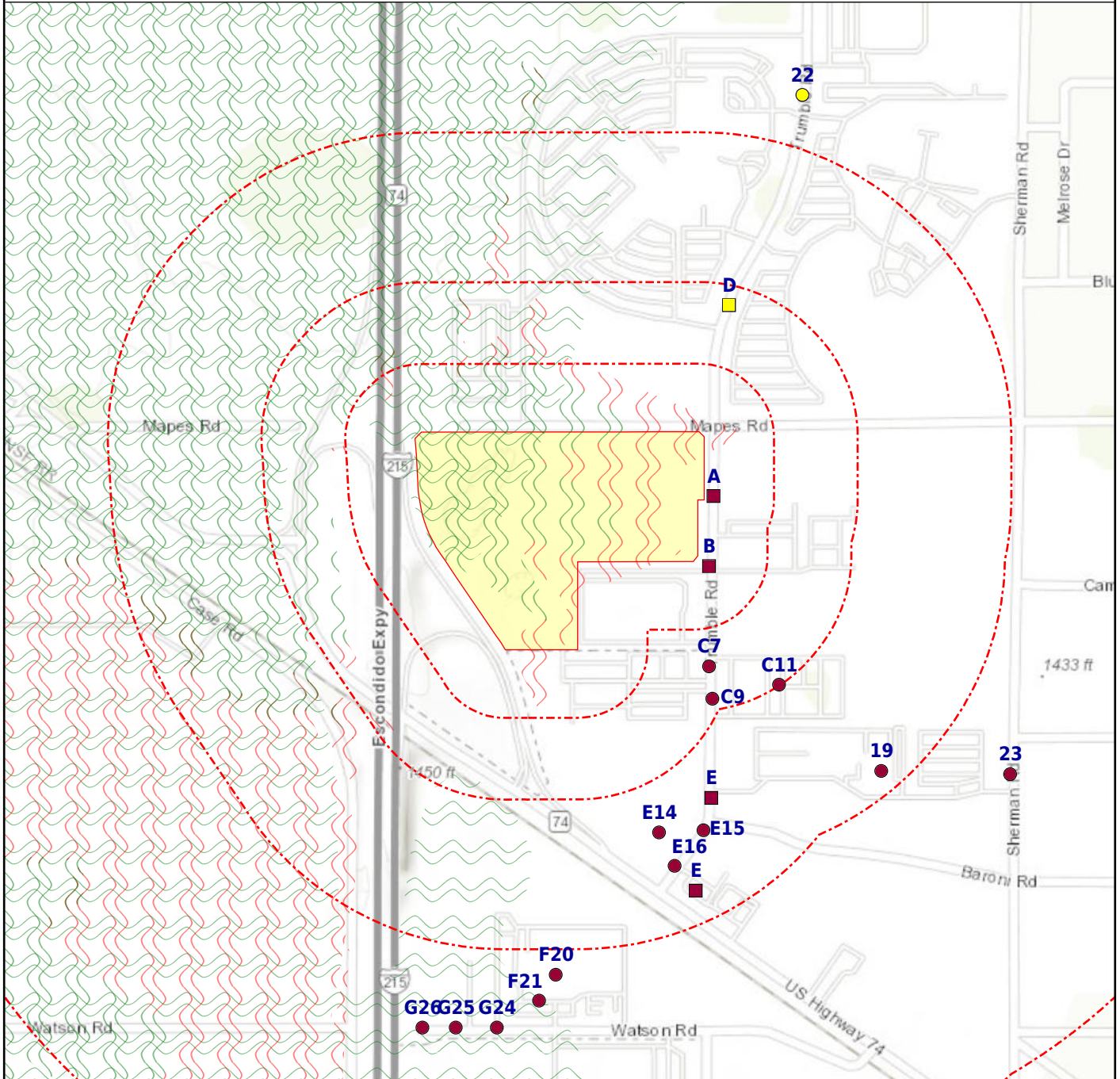
PREPARED FOR: Environmental Managers & Auditors
 ORDER #: 58514
 REPORT DATE: July 28, 2021



- + Subject Property
 ● Equal/Higher Elevation
● Lower Elevation
⚡ CDC HAZDAT (No Data)
- Department of Defense (No Data)
 ⊃ DFIRM Floodzone 100
⊃ DFIRM Floodzone 500
🏠 Federal Lands (No Data)
- ~ FEMA FloodZone 100
 ~ FEMA FloodZone 500 (No Data)
⚠ Fire Hazard Zone (No Data)
🏡 Historical DOD (No Data)
- National Priority List (No Data)
 🌊 NWI
■ Seismic (No Data)

SUBJECT NAME: SWC of Trumble Rd & Mapes Rd
 ADDRESS: SWC of Trumble Rd & Mapes Rd, Perris, CA, 92570
 LAT/LONG: 33.756531 / -117.186929

PREPARED FOR: Environmental Managers & Auditors
 ORDER #: 58514
 REPORT DATE: July 28, 2021



- | | | | | | | | |
|---|----------------------------------|---|------------------------------|---|----------------------------|---|--------------------------|
| + | Subject Property | ● | Equal/Higher Elevation | ● | Lower Elevation | ⚡ | CDC HAZDAT (No Data) |
| ■ | Department of Defense (No Data) | ⊃ | DFIRM Floodzone 100 | ⊃ | DFIRM Floodzone 500 | ⚡ | Federal Lands (No Data) |
| ⊃ | FEMA FloodZone 100 | ⊃ | FEMA FloodZone 500 (No Data) | ⚡ | Fire Hazard Zone (No Data) | ■ | Historical DOD (No Data) |
| ■ | National Priority List (No Data) | ⊃ | NWI | ■ | Seismic (No Data) | | |

<u>DATABASE</u>	<u>SUBJECT PROPERTY</u>	<u>SEARCH DISTANCE (MILES)</u>	<u><1/8</u>	<u>1/8 - 1/4</u>	<u>1/4 - 1/2</u>	<u>1/2 - 1</u>	<u>>1</u>	<u>TOTAL MAPPED</u>
FEDERAL RCRA NON-CORRACTS TSD FACILITIES LIST								
ARCHIVED RCRA TSD		0.500	0	0	0	--	--	0
RCRA_TSD		0.500	0	0	0	--	--	0
FEDERAL CERCLIS LIST								
CERCLIS NFRAP		0.500	0	0	0	--	--	0
CERCLIS-HIST		0.500	0	0	0	--	--	0
FEDERAL FACILITY		1.000	0	0	0	0	--	0
SEMS_8R_ACTIVE SITES		0.500	0	0	0	--	--	0
SEMS_8R_ARCHIVED SITES		0.500	0	0	0	--	--	0
FEDERAL RCRA CORRACTS FACILITIES LIST								
CORRACTS		1.000	0	0	0	0	--	0
HIST CORRACTS 2		1.000	0	0	0	0	--	0
FEDERAL DELISTED NPL SITE LIST								
DELISTED NPL		1.000	0	0	0	0	--	0
DELISTED PROPOSED NPL		1.000	0	0	0	0	--	0
SEMS_DELETED NPL		1.000	0	0	0	0	--	0
FEDERAL LANDFILL AND/OR SOLID WASTE DISPOSAL SITE LISTS								
EPA LF MOP		0.500	0	0	0	--	--	0
FEDERAL ERNS LIST								
ERNS		SP	0	--	--	--	--	0
FEDERAL INSTITUTIONAL CONTROLS / ENGINEERING CONTROLS REGISTRIES								
FED E C		0.500	0	0	0	--	--	0
FED I C		0.500	0	0	0	--	--	0
RCRA IC_EC		0.250	0	0	--	--	--	0
FEDERAL RCRA GENERATORS LIST								
HIST RCRA_CESQG		0.250	0	0	--	--	--	0
HIST RCRA_LQG		0.250	0	0	--	--	--	0
HIST RCRA_NONGEN		0.250	0	0	--	--	--	0
HIST RCRA_SQG		0.250	0	0	--	--	--	0
RCRA_LQG		0.250	0	0	--	--	--	0
RCRA_NONGEN		0.250	3	2	--	--	--	5
RCRA_SQG		0.250	1	2	--	--	--	3
RCRA_VSQG		0.250	0	0	--	--	--	0

<u>DATABASE</u>	<u>SUBJECT PROPERTY</u>	<u>SEARCH DISTANCE (MILES)</u>	<u><1/8</u>	<u>1/8 - 1/4</u>	<u>1/4 - 1/2</u>	<u>1/2 - 1</u>	<u>>1</u>	<u>TOTAL MAPPED</u>
-----------------	-------------------------	--------------------------------	----------------	------------------	------------------	----------------	--------------	---------------------

FEDERAL NPL SITE LIST

NPL		1.000	0	0	0	0	--	0
NPL EPA R1 GIS		1.000	0	0	0	0	--	0
NPL EPA R3 GIS		1.000	0	0	0	0	--	0
NPL EPA R6 GIS		1.000	0	0	0	0	--	0
NPL EPA R8 GIS		1.000	0	0	0	0	--	0
NPL EPA R9 GIS		1.000	0	0	0	0	--	0
PART NPL		1.000	0	0	0	0	--	0
PROPOSED NPL		1.000	0	0	0	0	--	0
SEMS_FINAL NPL		1.000	0	0	0	0	--	0
SEMS_PROPOSED NPL		1.000	0	0	0	0	--	0

STATE AND TRIBAL REGISTERED STORAGE TANK LISTS

FEMA UST		0.250	0	0	--	--	--	0
AST - CA		0.250	1	0	--	--	--	1
FID UST - CA		0.250	1	2	--	--	--	3
HIST AST - CA		0.250	1	0	--	--	--	1
HIST UST - CA		0.250	0	0	--	--	--	0
UST - CA		0.250	1	2	--	--	--	3
UST_RIVERSIDE COUNTY - CA		0.250	1	2	--	--	--	3

STATE- AND TRIBAL - EQUIVALENT CERCLIS

ENVIROSTOR - CA		1.000	0	0	0	0	--	0
HIST TOXIC PITS - CA		1.000	0	0	0	0	--	0
OIL & GAS CLEANUP - CA		0.500	0	0	0	--	--	0
SWRCB CLEANUP - CA		0.500	0	0	1	--	--	1
SWRCB_NON_CASE - CA		0.500	0	0	0	--	--	0
TOXIC PITS - CA		1.000	0	0	0	0	--	0

STATE- AND TRIBAL - EQUIVALENT NPL

HIST RESPONSE - CA		1.000	0	0	0	0	--	0
RESPONSE - CA		1.000	0	0	0	0	--	0

STATE AND TRIBAL LANDFILL AND/OR SOLID WASTE DISPOSAL SITE LISTS

HIST SWF/LF - CA		0.500	0	0	0	--	--	0
SWF/LF - CA		0.500	0	0	0	--	--	0

STATE RCRA GENERATORS LIST

HWG - CA		0.250	10	6	--	--	--	16
HWG_YOLO COUNTY - CA		0.250	0	0	--	--	--	0

<u>DATABASE</u>	<u>SUBJECT PROPERTY</u>	<u>SEARCH DISTANCE (MILES)</u>	<u><1/8</u>	<u>1/8 - 1/4</u>	<u>1/4 - 1/2</u>	<u>1/2 - 1</u>	<u>>1</u>	<u>TOTAL MAPPED</u>
-----------------	-------------------------	--------------------------------	----------------	------------------	------------------	----------------	--------------	---------------------

STATE AND TRIBAL LEAKING STORAGE TANK LISTS

LUST REG 1 - CA		0.500	0	0	0	--	--	0
LUST REG 2 - CA		0.500	0	0	0	--	--	0
LUST REG 3 - CA		0.500	0	0	0	--	--	0
LUST REG 4 - CA		0.500	0	0	0	--	--	0
LUST REG 5 - CA		0.500	0	0	0	--	--	0
LUST REG 6 - CA		0.500	0	0	0	--	--	0
LUST REG 7 - CA		0.500	0	0	0	--	--	0
LUST REG 8 - CA		0.500	0	2	0	--	--	2
LUST REG 9 - CA		0.500	0	0	0	--	--	0
LUST_RIVERSIDE COUNTY - CA		0.500	0	2	0	--	--	2
SLIC REG 1 - CA		0.500	0	0	0	--	--	0
SLIC REG 2 - CA		0.500	0	0	0	--	--	0
SLIC REG 3 - CA		0.500	0	0	0	--	--	0
SLIC REG 4 - CA		0.500	0	0	0	--	--	0
SLIC REG 5 - CA		0.500	0	0	0	--	--	0
SLIC REG 6 - CA		0.500	0	0	0	--	--	0
SLIC REG 7 - CA		0.500	0	0	0	--	--	0
SLIC REG 8 - CA		0.500	1	0	0	--	--	1
SLIC REG 9 - CA		0.500	0	0	0	--	--	0

STATE AND TRIBAL BROWNFIELD SITES

TRIBAL BROWNFIELDS		0.500	0	1	0	--	--	1
--------------------	--	-------	---	---	---	----	----	---

STATE AND TRIBAL VOLUNTARY CLEANUP SITES

VCP - CA		0.500	0	0	0	--	--	0
----------	--	-------	---	---	---	----	----	---

LOCAL BROWNFIELD LISTS

BROWNFIELDS-ACRES		0.500	0	1	0	--	--	1
FED BROWNFIELDS		0.500	0	1	0	--	--	1

LOCAL LISTS OF HAZARDOUS WASTE / CONTAMINATED SITES

FED CDL		SP	0	--	--	--	--	0
US HIST CDL		SP	0	--	--	--	--	0
CDL - CA		SP	0	--	--	--	--	0
CORRECTIVE ACTION_RIVERSIDE COUNTY - CA		1.000	0	1	0	4	--	5
SCH - CA		0.250	0	0	--	--	--	0

<u>DATABASE</u>	<u>SUBJECT PROPERTY</u>	<u>SEARCH DISTANCE (MILES)</u>	<u><1/8</u>	<u>1/8 - 1/4</u>	<u>1/4 - 1/2</u>	<u>1/2 - 1</u>	<u>>1</u>	<u>TOTAL MAPPED</u>
-----------------	-------------------------	--------------------------------	----------------	------------------	------------------	----------------	--------------	---------------------

RECORDS OF EMERGENCY RELEASE REPORTS

HMIRS (DOT)		SP	0	--	--	--	--	0
CHMIRS - CA		SP	0	--	--	--	--	0
HIST CHMIRS - CA		SP	0	--	--	--	--	0

LOCAL LAND RECORDS

LIENS 2		SP	0	--	--	--	--	0
DEED - CA		0.500	0	0	0	--	--	0
HIST LIENS - CA		SP	0	--	--	--	--	0
LIENS - CA		SP	0	--	--	--	--	0

LOCAL LISTS OF LANDFILL / SOLID WASTE DISPOSAL SITES

ODI		0.500	0	0	0	--	--	0
TRIBAL ODI		0.500	0	0	0	--	--	0
HAULERS - CA		0.500	0	0	0	--	--	0
SWRCY - CA		0.500	0	0	0	--	--	0

OTHER ASCERTAINABLE RECORDS

AFS		SP	0	--	--	--	--	0
ALT FUELING		0.250	0	0	--	--	--	0
AST PBS		0.250	0	0	--	--	--	0
BRS		SP	0	--	--	--	--	0
CDC HAZDAT		1.000	0	0	0	0	--	0
COAL ASH DOE		0.500	0	0	0	--	--	0
COAL ASH EPA		0.500	0	0	0	--	--	0
COAL GAS		1.000	0	0	0	0	--	0
CONSENT (DECREES)		1.000	0	0	0	0	--	0
CORRECTIVE ACTIONS_2020		0.500	0	0	0	--	--	0
DEBRIS EPA LF		0.500	0	0	0	--	--	0
DEBRIS EPA SWRCY		0.500	0	0	0	--	--	0
DOD		1.000	0	0	0	0	--	0
DOT OPS		SP	0	--	--	--	--	0
ECHO		SP	0	--	--	--	--	0
ENOI		SP	0	--	--	--	--	0
EPA FUELS		SP	0	--	--	--	--	0
EPA OSC		SP	0	--	--	--	--	0
EPA WATCH		SP	0	--	--	--	--	0
FA HWF		SP	0	--	--	--	--	0
FEDLAND		1.000	0	0	0	0	--	0

<u>DATABASE</u>	<u>SUBJECT PROPERTY</u>	<u>SEARCH DISTANCE (MILES)</u>	<u><1/8</u>	<u>1/8 - 1/4</u>	<u>1/4 - 1/2</u>	<u>1/2 - 1</u>	<u>>1</u>	<u>TOTAL MAPPED</u>
OTHER ASCERTAINABLE RECORDS (cont.)								
FRS		SP	0	--	--	--	--	0
FTTS		SP	0	--	--	--	--	0
FTTS INSP		SP	0	--	--	--	--	0
FUDS		1.000	0	0	0	0	--	0
HIST AFS		SP	0	--	--	--	--	0
HIST AFS 2		SP	0	--	--	--	--	0
HIST DOD		1.000	0	0	0	0	--	0
HIST LEAD_SMELTER		SP	0	--	--	--	--	0
HIST MLTS		SP	0	--	--	--	--	0
HIST PCB TRANS		SP	0	--	--	--	--	0
HIST PCS ENF		1.000	0	0	0	0	--	0
HIST PCS FACILITY		1.000	0	0	0	0	--	0
HIST SSTS		SP	0	--	--	--	--	0
ICIS		SP	0	--	--	--	--	0
INACTIVE PCS		1.000	0	1	6	3	--	10
LUCIS		0.500	0	0	0	--	--	0
LUCIS 2		0.500	0	0	0	--	--	0
MINES		0.250	0	0	--	--	--	0
MINES USGS		0.250	0	0	--	--	--	0
MLTS		SP	0	--	--	--	--	0
NPL AOC		1.000	0	0	0	0	--	0
NPL LIENS		SP	0	--	--	--	--	0
OSHA		SP	0	--	--	--	--	0
PADS		SP	0	--	--	--	--	0
PCB TRANSFORMER		SP	0	--	--	--	--	0
PCS ENF		1.000	0	0	2	0	--	2
PCS FACILITY		1.000	0	1	5	2	--	8
PRP		SP	0	--	--	--	--	0
RAATS		SP	0	--	--	--	--	0
RADINFO		SP	0	--	--	--	--	0
RMP		0.500	0	0	1	--	--	1
ROD		1.000	0	0	0	0	--	0
SCRD DRYCLEANERS		0.250	0	0	--	--	--	0
SEMS_SMELTER		SP	0	--	--	--	--	0
SSTS		SP	0	--	--	--	--	0
STORMWATER		SP	0	--	--	--	--	0

<u>DATABASE</u>	<u>SUBJECT PROPERTY</u>	<u>SEARCH DISTANCE (MILES)</u>	<u><1/8</u>	<u>1/8 - 1/4</u>	<u>1/4 - 1/2</u>	<u>1/2 - 1</u>	<u>>1</u>	<u>TOTAL MAPPED</u>
-----------------	-----------------------------	--	----------------	------------------	------------------	----------------	--------------	-------------------------

OTHER ASCERTAINABLE RECORDS (cont.)

TOSCA-PLANT		SP	0	--	--	--	--	0
TRIS		SP	0	--	--	--	--	0
UMTRA		0.500	0	0	0	--	--	0
VAPOR		0.500	0	0	0	--	--	0
BOND EXPENDITURE PLAN - CA		1.000	0	0	0	0	--	0
CALEPA SITES - CA		0.250	6	4	--	--	--	10
CIWQS - CA		SP	0	--	--	--	--	0
CIWQS 2 - CA		SP	0	--	--	--	--	0
CORTESE - CA		0.500	0	0	0	--	--	0
DAYCARE - CA		SP	0	--	--	--	--	0
DRYCLEANERS - CA		SP	0	--	--	--	--	0
DRYCLEANERS_MOJAVE DESERT - CA		0.250	0	0	--	--	--	0
DRYCLEANERS_SOUTH COAST - CA		0.250	0	0	--	--	--	0
EMI - CA		SP	0	--	--	--	--	0
FA - CA		SP	0	--	--	--	--	0
FA 2 - CA		SP	0	--	--	--	--	0
HAZNET - CA		0.250	10	6	--	--	--	16
HIGH FIRE - CA		1.000	0	0	0	0	--	0
HIST CORTESE - CA		0.500	0	0	0	--	--	0
HIST HAZNET - CA		0.250	1	1	--	--	--	2
HIST HWP - CA		1.000	0	0	0	0	--	0
HIST LDS - CA		0.500	0	0	1	--	--	1
HIST MCS - CA		1.000	0	0	0	0	--	0
HIST NFA - CA		0.500	0	0	0	--	--	0
HWM COMMERCIAL FACILITIES - CA		0.250	0	0	--	--	--	0
HWP - CA		1.000	0	0	0	0	--	0
HWT - CA		0.250	0	1	--	--	--	1
LDS - CA		0.500	0	0	2	--	--	2
MCS - CA		1.000	0	0	0	0	--	0
MWMP - CA		0.250	0	0	--	--	--	0
MWMP 2 - CA		0.250	0	0	--	--	--	0
NFA - CA		0.500	0	0	0	--	--	0
NFE - CA		0.500	0	0	0	--	--	0
NPDES - CA		SP	0	--	--	--	--	0
PERCHLORATE 2 - CA		0.500	0	0	0	--	--	0

<u>DATABASE</u>	<u>SUBJECT PROPERTY</u>	<u>SEARCH DISTANCE (MILES)</u>	<u><1/8</u>	<u>1/8 - 1/4</u>	<u>1/4 - 1/2</u>	<u>1/2 - 1</u>	<u>>1</u>	<u>TOTAL MAPPED</u>
-----------------	-----------------------------	--	----------------	------------------	------------------	----------------	--------------	-------------------------

OTHER ASCERTAINABLE RECORDS (cont.)

PROPOSITION 65 - CA		1.000	0	0	0	0	--	0
RFR - CA		SP	0	--	--	--	--	0
SMU_SANTA BARBARA COUNTY - CA		1.000	0	0	0	0	--	0
SWAT - CA		SP	0	--	--	--	--	0
WDS - CA		SP	0	--	--	--	--	0
WILDLANDS - CA		1.000	0	0	0	0	--	0
WIP - CA		0.250	0	0	--	--	--	0

OTHER

SEISMIC - CA		1.000	0	0	0	0	--	0
--------------	--	-------	---	---	---	---	----	---

Map Id: A1
 Direction: E
 Distance: 0.005 mi., 28 ft.
 Elevation: 1423 ft.
 Relative: Higher

Site Name : SUNSTATE EQUIPMENT CO LLC |
 SUNSTATE EQUIPMENT CO UC | 1X SMIT,
 JERRY
 25201 TRUMBLE RD | 25201 TRUMBLE
 RD #C
 ROMOLAND | SUN CITY | MENIFEE, CA
Database(s) : [AST - CA, CALEPA SITES - CA, ECHO,
 FRS, HAZNET - CA, HIST AST - CA, HIST
 HAZNET - CA, HWG - CA, RCRA_NONGEN]

EnviroSite ID: 893716
EPA ID: N/R

AST - CA

Facility Name : Sunstate Equipment Co Uc
 Facility Address : 25201 TRUMBLE RD, ROMOLAND, CA 92585
 County : N/R

Site ID : 403247
 Facility Identifier : N/R
 EPA Identifier : CAL000308112
 Facility Explorer ID : 403247
 Dun and Bradstreet Number : 056899339

Regulatory Programs : Aboveground Petroleum Storage, Chemical Storage Facilities, Hazardous Waste Generator

SIC : 7353 Heavy construction equipment rental
 NAICS : 532412 Construction
 Latitude : N/R
 Longitude : N/R
 Hyperlink : [Click here for hyperlink provided by the agency.](#)
 Last Date in Agency List : 07/22/2020

Violations

Violation Date : 09/08/2015
 Citation : HSC 6.67 25270.4.5(a) - California Health and Safety Code, Chapter 6.67, Section(s) 25270.4.5(a)

Description : Failure to have technical amendment(s) certified by a professional engineer for a qualified facility.

Notes : Returned to compliance on 09/30/2015.
 Division : Riverside County Department of Env Health
 Program : APSA
 Source : CERS

Violation Date : 09/08/2015
 Citation : HSC 6.67 Multiple - California Health and Safety Code, Chapter 6.67, Section(s) Multiple

Description : APSA Program - Administration/Documentation - General
 Notes : Returned to compliance on 09/30/2015.
 Division : Riverside County Department of Env Health
 Program : APSA
 Source : CERS

Map Id: A1
 Direction: E
 Distance: 0.005 mi., 28 ft.
 Elevation: 1423 ft.
 Relative: Higher

Site Name : SUNSTATE EQUIPMENT CO LLC |
 SUNSTATE EQUIPMENT CO UC | 1X SMIT,
 JERRY
 25201 TRUMBLE RD | 25201 TRUMBLE
 RD #C
 ROMOLAND | SUN CITY | MENIFEE, CA

Database(s) : [AST - CA, CALEPA SITES - CA, ECHO,
 FRS, HAZNET - CA, HIST AST - CA, HIST
 HAZNET - CA, HWG - CA, RCRA_NONGEN]
(cont.)

Envirosite ID: 893716
 EPA ID: N/R

AST - CA (cont.)

Enforcements

Enforcement Action Date : 09/08/2015
 Type : Notice of Violation (Unified Program)
 Description : Notice of Violation Issued by the Inspector at the Time of Inspection
 Notes : N/R
 Division : Riverside County Department of Env Health
 Program : APSA
 Source : CERS

Chemicals

Details for this site have been truncated due to the large number of available details for this site within this dataset. For the complete details for this site, contact your Envirosearch account representative for a complimentary site report containing all of the details available.

Chemical Name : ACETYLENE
 CAS Number : 74-86-2
 Hazard Type(s) : -
 Max Daily Amount / Unit : 0-2599 Cubic Feet
 Average Daily Amount / Unit : 0-2599 Cubic Feet
 Days Onsite : 365
 Physical State(s) : Gas, Pure

Chemical Name : Automatic Transmission Fluid
 CAS Number : N/R
 Hazard Type(s) : -
 Max Daily Amount / Unit : 12-59 Gallons
 Average Daily Amount / Unit : 12-59 Gallons
 Days Onsite : 365
 Physical State(s) : Liquid, Mix

Chemical Name : Brake Cleaner
 CAS Number : N/R
 Hazard Type(s) : -
 Max Daily Amount / Unit : 0-11 Gallons
 Average Daily Amount / Unit : 0-11 Gallons
 Days Onsite : 365
 Physical State(s) : Liquid, Mix

Chemical Name : Brake Fluid
 CAS Number : N/R
 Hazard Type(s) : -
 Max Daily Amount / Unit : 0-11 Gallons
 Average Daily Amount / Unit : 0-11 Gallons
 Days Onsite : 365

Map Id: A1
 Direction: E
 Distance: 0.005 mi., 28 ft.
 Elevation: 1423 ft.
 Relative: Higher

Site Name : SUNSTATE EQUIPMENT CO LLC |
 SUNSTATE EQUIPMENT CO UC | 1X SMIT,
 JERRY
 25201 TRUMBLE RD | 25201 TRUMBLE
 RD #C
 ROMOLAND | SUN CITY | MENIFEE, CA

Database(s) : [AST - CA, CALEPA SITES - CA, ECHO,
 FRS, HAZNET - CA, HIST AST - CA, HIST
 HAZNET - CA, HWG - CA, RCRA_NONGEN]
(cont.)

Envirosite ID: 893716
 EPA ID: N/R

AST - CA (cont.)

Physical State(s) : Liquid, Mix

Chemical Name : Diesel Fuel
 CAS Number : 68334-30-5
 Hazard Type(s) : -
 Max Daily Amount / Unit : 600-1199 Gallons
 Average Daily Amount / Unit : 120-599 Gallons
 Days Onsite : 365
 Physical State(s) : Liquid, Mix

Chemical Name : ETHYLENE GLYCOL
 CAS Number : 107-21-1
 Hazard Type(s) : -
 Max Daily Amount / Unit : 12-59 Gallons
 Average Daily Amount / Unit : 12-59 Gallons
 Days Onsite : 365
 Physical State(s) : Liquid, Mix

Chemical Name : Hydraulic Oil
 CAS Number : N/R
 Hazard Type(s) : -
 Max Daily Amount / Unit : 120-599 Gallons
 Average Daily Amount / Unit : 120-599 Gallons
 Days Onsite : 365
 Physical State(s) : Liquid, Mix

Chemical Name : Liquefied Petroleum Gas
 CAS Number : 74-98-6
 Hazard Type(s) : -
 Max Daily Amount / Unit : 120-599 Gallons
 Average Daily Amount / Unit : 120-599 Gallons
 Days Onsite : 365
 Physical State(s) : Liquid, Mix

Chemical Name : Motor Oil
 CAS Number : N/R
 Hazard Type(s) : -
 Max Daily Amount / Unit : 120-599 Gallons
 Average Daily Amount / Unit : 120-599 Gallons
 Days Onsite : 365
 Physical State(s) : Liquid, Mix

Chemical Name : OXYGEN
 CAS Number : 7782-44-7

Map Id: A1
 Direction: E
 Distance: 0.005 mi., 28 ft.
 Elevation: 1423 ft.
 Relative: Higher

Site Name : SUNSTATE EQUIPMENT CO LLC |
 SUNSTATE EQUIPMENT CO UC | 1X SMIT,
 JERRY
 25201 TRUMBLE RD | 25201 TRUMBLE
 RD #C
 ROMOLAND | SUN CITY | MENIFEE, CA

Database(s) : [AST - CA, CALEPA SITES - CA, ECHO,
 FRS, HAZNET - CA, HIST AST - CA, HIST
 HAZNET - CA, HWG - CA, RCRA_NONGEN]
(cont.)

EnviroSite ID: 893716
 EPA ID: N/R

AST - CA (cont.)

Hazard Type(s) : -
 Max Daily Amount / Unit : 0-2599 Cubic Feet
 Average Daily Amount / Unit : 0-2599 Cubic Feet
 Days Onsite : 365
 Physical State(s) : Gas, Pure

CALEPA SITES - CA

Facility Name : T-Mobile West, LLC IE04125A
 Facility Address : 25201 TRUMBLE RD #C, MENIFEE, 92585

Site ID : 159105
 EI ID : 10322239
 EI Description : Chemical Storage Facilities
 Latitude : 33.756789
 Longitude : -117.184748
 Agency Hyperlink : [Click here for hyperlink provided by the agency.](#)
 Last Date in Agency List : 2020-02-19

Facility Name : Verizon Wireless: Perris
 Facility Address : 25201 TRUMBLE RD, SUN CITY, 92585

Site ID : 168493
 EI ID : 10164099
 EI Description : Chemical Storage Facilities
 Latitude : 33.756789
 Longitude : -117.184748
 Agency Hyperlink : [Click here for hyperlink provided by the agency.](#)
 Last Date in Agency List : 2021-04-29

ECHO

Facility Name : SUNSTATE EQUIPMENT CO LLC
 Facility Address : 25201 TRUMBLE RD, ROMOLAND, CA 92585
 County : RIVERSIDE

Last Inspection Date : N/R
 Registry ID : 110070469629
 FIPS Code : N/R
 EPA Region : 09
 Inspection Count : 0
 Last Inspection Days : N/R
 Informal Count : 0
 Last Informal Action Date : N/R
 Formal Action Count : 0
 Last Formal Action Date : N/R

Map Id: A1
 Direction: E
 Distance: 0.005 mi., 28 ft.
 Elevation: 1423 ft.
 Relative: Higher

Site Name : SUNSTATE EQUIPMENT CO LLC |
 SUNSTATE EQUIPMENT CO UC | 1X SMIT,
 JERRY
 25201 TRUMBLE RD | 25201 TRUMBLE
 RD #C
 ROMOLAND | SUN CITY | MENIFEE, CA

Database(s) : [AST - CA, CALEPA SITES - CA, ECHO,
 FRS, HAZNET - CA, HIST AST - CA, HIST
 HAZNET - CA, HWG - CA, RCRA_NONGEN]
(cont.)

EnviroSite ID: 893716
 EPA ID: N/R

ECHO (cont.)

Total Penalties :	0
Penalty Count :	N/R
Last Penalty Date :	N/R
Last Penalty Amount :	N/R
QTRS IN NC :	0
Programs IN SNC :	0
Current Compliance Status :	No Violation Identified
Three-Year Compliance Status :	
Collection Method :	Zip Code Centroid
Reference Point :	N/R
Accuracy Meters :	10000
Derived Tribes :	N/R
Derived HUC :	N/R
Derived WBD :	N/R
Derived STCTY FIPS :	N/R
Derived Zip :	N/R
Derived CD113 :	N/R
Derived CB2010 :	N/R
MYRTK Universe :	NNN
NPDES IDs :	N/R
CWA Permit Types :	N/R
CWA Compliance Tracking :	N/R
CWA NAICS :	N/R
CWA SICs :	N/R
CWA Inspection Count :	N/R
CWA Last Inspection Days :	N/R
CWA Informal Count :	N/R
CWA Formal Action Count :	N/R
CWA Last Formal Action Date :	N/R
CWA Penalties :	N/R
CWA Last Penalty Date :	N/R
CWA Last Penalty Amount :	N/R
CWA Quarters IN NC :	N/R
CWA Current Compliance Status :	N/R
CWA Current SNC Flag :	N
CWA 13 Quarters Compliance Status :	N/R
CWA 13 Quarters Effluent Exceedances:	N/R
CWA Three-Year QNCR Codes :	N/R
DFR URL :	Click here for hyperlink provided by the agency.
Facility SIC :	N/R
Facility NAICS :	532412 - Construction, Mining, and Forestry Machinery and Equipment Rental and Leasing
Facility Last Inspection EPA Date :	N/R
Facility Last Inspection State Date :	N/R
Facility Last Formal Act EPA Date :	N/R
Facility Last Formal Act State Date :	N/R
Facility Last Informal Act EPA Date :	N/R
Facility Last Informal Act State Date:	N/R

Map Id: A1
 Direction: E
 Distance: 0.005 mi., 28 ft.
 Elevation: 1423 ft.
 Relative: Higher

Site Name : SUNSTATE EQUIPMENT CO LLC |
 SUNSTATE EQUIPMENT CO UC | 1X SMIT,
 JERRY
 25201 TRUMBLE RD | 25201 TRUMBLE
 RD #C
 ROMOLAND | SUN CITY | MENIFEE, CA

Database(s) : [AST - CA, CALEPA SITES - CA, ECHO,
 FRS, HAZNET - CA, HIST AST - CA, HIST
 HAZNET - CA, HWG - CA, RCRA_NONGEN]
(cont.)

EnviroSite ID: 893716
 EPA ID: N/R

ECHO (cont.)

Facility Federal Agency :	N/R
TRI Reporter :	N/R
Facility Imp Water Flag :	N/R
Current SNC Flag :	N
Indian County Flag :	N
Federal Flag :	N/R
US Mexico Border Flag :	N/R
Chesapeake Bay Flag :	N/R
AIR Flag :	N
NPDES Flag :	N
SDWIS Flag :	N
RCRA Flag :	Y
TRI Flag :	N
GHG Flag :	N
Major Flag :	N/R
Active Flag :	Y
NAA Flag :	N
Latitude :	33.741537
Longitude :	-117.176165
Last Date in Agency List :	2021-04-16

FRS

Facility Name :	SUNSTATE EQUIPMENT CO LLC
Facility Address :	25201 TRUMBLE RD, ROMOLAND, CA 92585-0000
County :	RIVERSIDE

Site Details

Registry ID :	110070469629
FRS Facility URL :	Click here for hyperlink provided by the agency.
Last Date in Agency List :	2021-07-17

Source Description

Source Description :

RCRAInfo is EPA's comprehensive information system that supports the Resource Conservation and Recovery Act (RCRA) of 1976 and the Hazardous and Solid Waste Amendments (HSWA) of 1984 through the tracking of events and activities related to facilities that generate, transport, and treat, store, or dispose of hazardous waste. RCRAInfo allows RCRA program staff to track the notification, permit, compliance, and corrective action activities required under RCRA. RCRAInfo also supports generation of the National Hazardous Waste Biennial Report. All generators and treatment, storage, and disposal facilities who handle hazardous waste are required to report to the EPA Administrator at least once every two years to support creation of the Biennial Report.

Map Id: A1
 Direction: E
 Distance: 0.005 mi., 28 ft.
 Elevation: 1423 ft.
 Relative: Higher

Site Name : SUNSTATE EQUIPMENT CO LLC |
 SUNSTATE EQUIPMENT CO UC | 1X SMIT,
 JERRY
 25201 TRUMBLE RD | 25201 TRUMBLE
 RD #C
 ROMOLAND | SUN CITY | MENIFEE, CA

Database(s) : [AST - CA, CALEPA SITES - CA, ECHO,
 FRS, HAZNET - CA, HIST AST - CA, HIST
 HAZNET - CA, HWG - CA, RCRA_NONGEN]
(cont.)

EnviroSite ID: 893716
 EPA ID: N/R

FRS (cont.)

FRS Environmental Interest
 Source and System ID : RCRAINFO - CAL000308112

HAZNET - CA

Facility Name : 1X SMIT, JERRY
 Facility Address : 25201 TRUMBLE ROAD, ROMOLAND, CA 92380
 County : RIVERSIDE

Site Details

Generator EPA ID : CAC000290297
 Active : Inactive
 Category : STATE
 Facility Types : N/R
 Type : TEMPORARY
 Contact Name : N/R
 Contact Phone : N/R
 Facility Mailing Address : --, ROMOLAND, CA 923800000
 Latitude : 33.75683098
 Longitude : -117.18475033
 Agency Hyperlink : [Click here for hyperlink provided by the agency.](#)
 Last Date in Agency List : 2021-07-08

Facility Name : SUN STATE EQUIPMENT
 Facility Address : 25201 TRUMBLE RD, ROMOLAND, CA 92585
 County : RIVERSIDE

Site Details

Generator EPA ID : CAC001462432
 Active : Inactive
 Category : STATE
 Facility Types : N/R
 Type : TEMPORARY
 Contact Name : N/R
 Contact Phone : N/R
 Facility Mailing Address : 25201 TRUMBLE RD, ROMOLAND, CA 925850000
 Latitude : 33.75683098
 Longitude : -117.18475033
 Agency Hyperlink : [Click here for hyperlink provided by the agency.](#)
 Last Date in Agency List : 2021-07-08

Map Id: A1
 Direction: E
 Distance: 0.005 mi., 28 ft.
 Elevation: 1423 ft.
 Relative: Higher

Site Name : SUNSTATE EQUIPMENT CO LLC |
 SUNSTATE EQUIPMENT CO UC | 1X SMIT,
 JERRY
 25201 TRUMBLE RD | 25201 TRUMBLE
 RD #C
 ROMOLAND | SUN CITY | MENIFEE, CA

Database(s) : [AST - CA, CALEPA SITES - CA, ECHO,
 FRS, HAZNET - CA, HIST AST - CA, HIST
 HAZNET - CA, HWG - CA, RCRA_NONGEN]
(cont.)

EnviroSite ID: 893716
EPA ID: N/R

HAZNET - CA **(cont.)**

Waste Generator Details
 State Waste :

1998: 135 - Unspecified aqueous solution, 0.2226 tons to CAT080013352

Facility Name :
 Facility Address :
 County :

SUNSTATE EQUIPMENT CO LLC
 25201 TRUMBLE RD, ROMOLAND, CA 92585
 RIVERSIDE

Site Details

Generator EPA ID :
 Active :
 Category :
 Facility Types :
 Type :
 Contact Name :
 Contact Phone :
 Facility Mailing Address :
 Latitude :
 Longitude :
 Agency Hyperlink :
 Last Date in Agency List :

CAL000145851
 Inactive
 STATE
 N/R
 PERMANENT
 N/R
 N/R
 5425 E WASHINGTON ST, PHOENIX, AZ 850342131
 33.75683098
 -117.18475033
[Click here for hyperlink provided by the agency.](#)
 2021-07-08

Waste Generator Details
 State Waste :

2005: 223 - Unspecified oil-containing waste, 2.43945 tons to
 CAD982444481
 2004: 134 - Aqueous solution with total organic residues less than 10
 percent, 4.137 tons to CAD981696420
 2003: 352 - Other organic solids, 0.125 tons to CAD982444481
 2003: 221 - Waste oil and mixed oil, 0.057 tons to CAT080013352
 2003: 134 - Aqueous solution with total organic residues less than 10
 percent, 1.848 tons to CAD981696420
 2002: 352 - Other organic solids, 0.25 tons to CAD982444481
 2002: 221 - Waste oil and mixed oil, 0.665 tons to CAT080013352
 2001: 221 - Waste oil and mixed oil, 0.209 tons to CAT080013352
 2001: 352 - Other organic solids, 0.09 tons to CAT080033681
 2001: 221 - Waste oil and mixed oil, 0.38 tons to CAT080025711
 2000: 223 - Unspecified oil-containing waste, 0.2085 tons to
 CAT080013352
 2000: 221 - Waste oil and mixed oil, 1.14 tons to CAT080013352
 2000: 221 - Waste oil and mixed oil, 0.418 tons to CAT080025711
 1999: 741 - Liquids with halogenated organic compounds >= 1,000 Mg.
 /L, 0.2085 tons to CAD008252405
 1999: 352 - Other organic solids, 0.09 tons to CAT080033681

Map Id: A1
 Direction: E
 Distance: 0.005 mi., 28 ft.
 Elevation: 1423 ft.
 Relative: Higher

Site Name : SUNSTATE EQUIPMENT CO LLC |
 SUNSTATE EQUIPMENT CO UC | 1X SMIT,
 JERRY
 25201 TRUMBLE RD | 25201 TRUMBLE
 RD #C
 ROMOLAND | SUN CITY | MENIFEE, CA

Database(s) : [AST - CA, CALEPA SITES - CA, ECHO,
 FRS, HAZNET - CA, HIST AST - CA, HIST
 HAZNET - CA, HWG - CA, RCRA_NONGEN]
(cont.)

Envirosite ID: 893716
 EPA ID: N/R

HAZNET - CA (cont.)

Site Details

Generator EPA ID :	CAL000308112
Active :	Active
Category :	STATE
Facility Types :	N/R
Type :	PERMANENT
Contact Name :	N/R
Contact Phone :	N/R
Facility Mailing Address :	5552 E WASHINGTON ST, PHOENIX, AZ 850342134
Latitude :	33.75683098
Longitude :	-117.18475033
Agency Hyperlink :	Click here for hyperlink provided by the agency.
Last Date in Agency List :	2021-07-08

Waste Generator Details

State Waste :

- 2019: 213 - Hydrocarbon solvents (benzene, hexane, Stoddard, Etc.), 0.10000 tons to CAD044429835
- 2019: 352 - Other organic solids, 0.20000 tons to CAD044429835
- 2018: 352 - Other organic solids, 0.10000 tons to CAD044429835
- 2018: 213 - Hydrocarbon solvents (benzene, hexane, Stoddard, Etc.), 0.17500 tons to CAD044429835
- 2018: 223 - Unspecified oil-containing waste, 0.07500 tons to AZR000003681
- 2018: 223 - Unspecified oil-containing waste, 0.05000 tons to CAD044429835
- 2018: 213 - Hydrocarbon solvents (benzene, hexane, Stoddard, Etc.), 0.07500 tons to NED981723513
- 2017: 223 - Unspecified oil-containing waste, 0.05 tons to CAD044429835
- 2017: 223 - Unspecified oil-containing waste, 0.1 tons to CAD059494310
- 2017: 352 - Other organic solids, 0.1 tons to CAD044429835
- 2017: 213 - Hydrocarbon solvents (benzene, hexane, Stoddard, Etc.), 0.2 tons to NED981723513
- 2017: 343 - Unspecified organic liquid mixture, 1.496 tons to CAD059494310
- 2016: 352 - Other organic solids, 0.05 tons to CAD044429835
- 2016: 213 - Hydrocarbon solvents (benzene, hexane, Stoddard, Etc.), 0.18765 tons to CAD044429835
- 2016: 352 - Other organic solids, 0.1 tons to CAD028409019
- 2016: 213 - Hydrocarbon solvents (benzene, hexane, Stoddard, Etc.), 0.22935 tons to NED981723513
- 2015: 133 - Aqueous solution with total organic residues 10 percent or more, 0.0834 tons to CAD028409019
- 2015: 352 - Other organic solids, 0.125 tons to CAD028409019
- 2014: 352 - Other organic solids, 0.275 tons to CAD028409019
- 2014: 133 - Aqueous solution with total organic residues 10 percent or more, 0.22935 tons to CAD028409019
- 2013: 352 - Other organic solids, 0.15 tons to CAD028409019

Map Id: A1
 Direction: E
 Distance: 0.005 mi., 28 ft.
 Elevation: 1423 ft.
 Relative: Higher

Site Name : SUNSTATE EQUIPMENT CO LLC |
 SUNSTATE EQUIPMENT CO UC | 1X SMIT,
 JERRY
 25201 TRUMBLE RD | 25201 TRUMBLE
 RD #C
 ROMOLAND | SUN CITY | MENIFEE, CA

Database(s) : [AST - CA, CALEPA SITES - CA, ECHO,
 FRS, HAZNET - CA, HIST AST - CA, HIST
 HAZNET - CA, HWG - CA, RCRA_NONGEN]
(cont.)

Envirosite ID: 893716
EPA ID: N/R

HAZNET - CA **(cont.)**

2011: 212 - Oxygenated solvents (acetone, butanol, ethyl acetate, etc.),
 0.075 tons to TXD077603371
 2010: 331 - Off-specification, aged or surplus organics, 0.1815 tons to
 CAD044429835
 2010: 212 - Oxygenated solvents (acetone, butanol, ethyl acetate, etc.),
 0.475 tons to TXD077603371
 2010: 241 - Tank bottom waste, 0.417 tons to CAT080013352
 2009: 352 - Other organic solids, 0.15 tons to NVT330010000
 2007: 352 - Other organic solids, 0.25 tons to NVT330010000
 2007: 213 - Hydrocarbon solvents (benzene, hexane, Stoddard, Etc.),
 0.825 tons to TXD077603371
 2006: 213 - Hydrocarbon solvents (benzene, hexane, Stoddard, Etc.),
 0.15 tons to TXD077603371

Facility Name : TRIANGLE EQUIPMENT RENTALS
 Facility Address : 25201 TRUMBLE RD, ROMOLAND, CA 92585
 County : RIVERSIDE

Site Details

Generator EPA ID : CAL000073954
 Active : Inactive
 Category : STATE
 Facility Types : N/R
 Type : PERMANENT
 Contact Name : N/R
 Contact Phone : N/R
 Facility Mailing Address : PO BOX 1178, SUN CITY, CA 925850000
 Latitude : 33.75683098
 Longitude : -117.18475033
 Agency Hyperlink : [Click here for hyperlink provided by the agency.](#)
 Last Date in Agency List : 2021-07-08

HIST AST - CA

Facility Name : Sunstate Equipment Co Uc
 Facility Address : 25201 Trumble Rd, Romoland, 92585
 County : Riverside

Site Details

CERS ID : 10317580
 Facility ID : N/R
 EPA ID : CAL000308112
 Business Name : Sunstate Equipment Co Uc
 Phone : (951) 928-9711
 Fax : (951) 928-6242

Map Id: A1
 Direction: E
 Distance: 0.005 mi., 28 ft.
 Elevation: 1423 ft.
 Relative: Higher

Site Name : SUNSTATE EQUIPMENT CO LLC |
 SUNSTATE EQUIPMENT CO UC | 1X SMIT,
 JERRY
 25201 TRUMBLE RD | 25201 TRUMBLE
 RD #C
 ROMOLAND | SUN CITY | MENIFEE, CA

Database(s) : [AST - CA, CALEPA SITES - CA, ECHO,
 FRS, HAZNET - CA, HIST AST - CA, HIST
 HAZNET - CA, HWG - CA, RCRA_NONGEN]
(cont.)

EnviroSite ID: 893716
 EPA ID: N/R

HIST AST - CA **(cont.)**

Mailing Address : 5552 E Washington, Phoenix, AZ 85034
 Owner Name : Sunstate Equipment Co
 Owner Phone : (602) 683-2337
 Owner Mailing Address : 5552 E Washington, Phoenix, AZ 85034-United States
 Property Owner Name : N/R
 Property Owner Phone : N/R
 Property Owner Mailing Address : N/R
 Operator Name : Sunstate Equipment Co., L.L.C.
 Operator Phone : (602) 275-2398
 CUPA : N/R
 Total Gallons : N/R
 Facility Latitude Measure : N/R
 Facility Longitude Measure : N/R
 Last Date in Agency List : 01/31/2018

HIST HAZNET - CA

Facility Name : 1X SMIT, JERRY
 Facility Address : 25201 TRUMBLE ROAD, ROMOLAND, 92380

ID Number : CAC000290297
 Last Date in Agency List : 2014-11-17

HWG - CA

Facility Name : 1X SMIT, JERRY
 Facility Address : 25201 TRUMBLE ROAD, ROMOLAND, CA 92380
 County : RIVERSIDE

EPA ID : CAC000290297
 Status : Inactive
 Category : STATE
 Type : TEMPORARY
 Facility Type : N/R
 Mailing Address : ROMOLAND, CA 923800000
 Owner Name : JERRY SMIT
 Owner Address : N/A
 Operator Name : SMIT, JERRY
 Operator Address : N/A
 Latitude : 33.756831
 Longitude : -117.18475

Facility Name : SUN STATE EQUIPMENT
 Facility Address : 25201 TRUMBLE RD, ROMOLAND, CA 92585
 County : RIVERSIDE

Map Id: A1
 Direction: E
 Distance: 0.005 mi., 28 ft.
 Elevation: 1423 ft.
 Relative: Higher

EnviroSite ID: 893716
 EPA ID: N/R

Site Name : SUNSTATE EQUIPMENT CO LLC |
 SUNSTATE EQUIPMENT CO UC | 1X SMIT,
 JERRY
 25201 TRUMBLE RD | 25201 TRUMBLE
 RD #C
 ROMOLAND | SUN CITY | MENIFEE, CA

Database(s) : [AST - CA, CALEPA SITES - CA, ECHO,
 FRS, HAZNET - CA, HIST AST - CA, HIST
 HAZNET - CA, HWG - CA, RCRA_NONGEN]
(cont.)

HWG - CA (cont.)

EPA ID : CAC001462432
 Status : Inactive
 Category : STATE
 Type : TEMPORARY
 Facility Type : N/R
 Mailing Address : 25201 TRUMBLE RD, ROMOLAND, CA 925850000
 Owner Name : MIKE WATTS
 Owner Address : 25201 TRUMBLE RD, ROMOLAND, CA 925850000
 Operator Name : KEN DUNAGAN/BRANCH MGR
 Operator Address : 25201 TRUMBLE RD, ROMOLAND, CA 925850000
 Latitude : 33.756831
 Longitude : -117.18475

Facility Name : SUNSTATE EQUIPMENT CO LLC
 Facility Address : 25201 TRUMBLE RD, ROMOLAND, CA 92585
 County : RIVERSIDE

EPA ID : CAL000308112
 Status : Active
 Category : STATE
 Type : PERMANENT
 Facility Type : N/R
 Mailing Address : 5552 E WASHINGTON ST, PHOENIX, AZ 850342134
 Owner Name : SUNSTATE EQUIPMENT
 Owner Address : 5552 E WASHINGTON ST, PHOENIX, AZ 850342134
 Operator Name : ANNIE BODELL
 Operator Address : SUNSTATE EQUIPMENT CO, L.L.C., PHOENIX, AZ 85034
 Latitude : 33.756831
 Longitude : -117.18475

EPA ID : CAL000145851
 Status : Inactive
 Category : STATE
 Type : PERMANENT
 Facility Type : N/R
 Mailing Address : 5425 E WASHINGTON ST, PHOENIX, AZ 850342131
 Owner Name : SUNSTATE EQUIPMENT CO LLC
 Owner Address : 5425 E WASHINGTON ST, PHOENIX, AZ 850342131
 Operator Name : DON CASH/ENV MGR
 Operator Address : 5425 E WASHINGTON ST, PHOENIX, AZ 850342131
 Latitude : 33.756831
 Longitude : -117.18475

Facility Name : TRIANGLE EQUIPMENT RENTALS
 Facility Address : 25201 TRUMBLE RD, ROMOLAND, CA 92585
 County : RIVERSIDE

Map Id: A1
 Direction: E
 Distance: 0.005 mi., 28 ft.
 Elevation: 1423 ft.
 Relative: Higher

Site Name : SUNSTATE EQUIPMENT CO LLC |
 SUNSTATE EQUIPMENT CO UC | 1X SMIT,
 JERRY
 25201 TRUMBLE RD | 25201 TRUMBLE
 RD #C
 ROMOLAND | SUN CITY | MENIFEE, CA

Database(s) : [AST - CA, CALEPA SITES - CA, ECHO,
 FRS, HAZNET - CA, HIST AST - CA, HIST
 HAZNET - CA, HWG - CA, RCRA_NONGEN]
(cont.)

Envirosite ID: 893716
 EPA ID: N/R

HWG - CA (cont.)

EPA ID : CAL000073954
 Status : Inactive
 Category : STATE
 Type : PERMANENT
 Facility Type : N/R
 Mailing Address : PO BOX 1178, SUN CITY, CA 925850000
 Owner Name : GERARD J SMIT
 Owner Address : N/A
 Operator Name : MOVED OUT
 Operator Address : N/A
 Latitude : 33.756831
 Longitude : -117.18475

RCRA_NONGEN

Facility Name : SUNSTATE EQUIPMENT CO LLC
 Facility Address : 25201 TRUMBLE RD, ROMOLAND, CA 92585-0000
 County : RIVERSIDE

Date Form Received by Agency : 2006-06-19
 EPA ID : CAL000308112
 Mailing Address : 5552 E WASHINGTON ST, PHOENIX, AZ 85034-2134
 Contact : ANNIE BODELL
 Contact Address : 5552 E WASHINGTON ST, PHOENIX, AZ 85034
 Contact Country : N/R
 Contact Telephone : 602-683-2268
 Contact Email : ABODELL@SUNSTATEEQUIP.COM
 EPA Region : 09
 Land Type : Not Reported
 Source Type : Implementer
 Classification : Not a generator, verified
 Description : Not a generator, verified
 Last Date in Agency List : 2021-04-26

Owner/Operator Summary

Owner/Operator Name : ANNIE BODELL
 Owner/Operator Address : 5552 E WASHINGTON ST, PHOENIX, AZ 85034
 Owner/Operator Country : N/R
 Owner/Operator Telephone : 602-683-2268
 Owner/Operator Email : N/R
 Owner/Operator Fax : N/R
 Legal Status : Other land type
 Owner/Operator Type : Operator
 Owner/Operator Start Date : N/R
 Owner/Operator End Date : N/R

Map Id: A1
 Direction: E
 Distance: 0.005 mi., 28 ft.
 Elevation: 1423 ft.
 Relative: Higher

Site Name : SUNSTATE EQUIPMENT CO LLC |
 SUNSTATE EQUIPMENT CO UC | 1X SMIT,
 JERRY
 25201 TRUMBLE RD | 25201 TRUMBLE
 RD #C
 ROMOLAND | SUN CITY | MENIFEE, CA

Database(s) : [AST - CA, CALEPA SITES - CA, ECHO,
 FRS, HAZNET - CA, HIST AST - CA, HIST
 HAZNET - CA, HWG - CA, RCRA_NONGEN]
(cont.)

EnviroSite ID: 893716
 EPA ID: N/R

RCRA_NONGEN (cont.)

Owner/Operator Name : SUNSTATE EQUIPMENT
 Owner/Operator Address : 5552 E WASHINGTON ST, PHOENIX, AZ 85034-2134
 Owner/Operator Country : N/R
 Owner/Operator Telephone : 602-683-2268
 Owner/Operator Email : N/R
 Owner/Operator Fax : N/R
 Legal Status : Other land type
 Owner/Operator Type : Owner
 Owner/Operator Start Date : N/R
 Owner/Operator End Date : N/R

Handler Activities Summary

U.S. Importer of Hazardous Waste : N
 Mixed Waste (Haz. and Radioactive) : N
 Recycler of Hazardous Waste : N
 Transporter of Hazardous Waste : N
 Treater, Storer or Disposer of HW : N
 Underground Injection Activity : N
 On-site Burner Exemption : N
 Furnace Exemption : N
 Used Oil Fuel Burner : N
 Used Oil Processor : N
 Used Oil Refiner : N
 Used Oil Fuel Marketer to Burner : N
 Used Oil Specification Marketer : N
 Used Oil Transfer Facility : N
 Used Oil Transporter : N

Notices of Violations Summary

Regulation Violated : N

Map Id: B2
 Direction: E
 Distance: 0.008 mi., 44 ft.
 Elevation: 1423 ft.
 Relative: Higher

Site Name : CROWN AUTO INC DBA AUTO BODY S
 25291 TRUMBLE RD
 ROMOLAND, CA 92381

Database(s) : [HAZNET - CA, HWG - CA]

EnviroSite ID: 41032898
 EPA ID: CAL000060401

HAZNET - CA

Facility Name : CROWN AUTO INC DBA AUTO BODY S

Map Id: B2
 Direction: E
 Distance: 0.008 mi., 44 ft.
 Elevation: 1423 ft.
 Relative: Higher

Site Name : CROWN AUTO INC DBA AUTO BODY S
 25291 TRUMBLE RD
 ROMOLAND, CA 92381
Database(s) : [HAZNET - CA, HWG - CA] **(cont.)**

EnviroSite ID: 41032898
EPA ID: CAL000060401

HAZNET - CA **(cont.)**

Facility Address : 25291 TRUMBLE RD, ROMOLAND, CA 92381
 County : RIVERSIDE

Site Details

Generator EPA ID : CAL000060401
 Active : Inactive
 Category : STATE
 Facility Types : N/R
 Type : PERMANENT
 Contact Name : N/R
 Contact Phone : N/R
 Facility Mailing Address : 25291 TRUMBLE RD, ROMOLAND, CA 923810000
 Latitude : 33.75616093
 Longitude : -117.18476111
 Agency Hyperlink : [Click here for hyperlink provided by the agency.](#)
 Last Date in Agency List : 2021-07-08

HWG - CA

Facility Name : CROWN AUTO INC DBA AUTO BODY S
 Facility Address : 25291 TRUMBLE RD, ROMOLAND, CA 92381
 County : RIVERSIDE

EPA ID : CAL000060401
 Status : Inactive
 Category : STATE
 Type : PERMANENT
 Facility Type : N/R
 Mailing Address : 25291 TRUMBLE RD, ROMOLAND, CA 923810000
 Owner Name : CLYDE CROWNOVER
 Owner Address : N/A
 Operator Name : INACTIVE UNDELIVERABLE FEE 96
 Operator Address : CLOSED, EFFECTIVE 1/10/92, SACRAMENTO, CA
 Latitude : 33.756161
 Longitude : -117.184761

Map Id: A3
 Direction: E
 Distance: 0.009 mi., 49 ft.
 Elevation: 1423 ft.
 Relative: Higher

EnviroSite ID: 246043
 EPA ID: N/R

Site Name : SO CALIF GAS CO/RAMONA BASE | Southern California Gas Company: Ramona Base | Trumble Road to Menifee Road Pressure Betterment 25200 TRUMBLE RD Menifee | MENIFEE | Romoland, CA 92585

Database(s) : [CALEPA SITES - CA, CIWQS - CA, ECHO, FID UST - CA, FRS, HAZNET - CA, HWG - CA, NPDES - CA, RCRA_SQG, RFR - CA, UST - CA, UST_RIVERSIDE COUNTY - CA]

CALEPA SITES - CA

Facility Name : Southern California Gas Company: Ramona Base
 Facility Address : 25200 TRUMBLE RD, MENIFEE, 92585

Site ID : 155490
 EI ID : 10151563
 EI Description : Chemical Storage Facilities
 Latitude : 33.754490
 Longitude : -117.183576
 Agency Hyperlink : [Click here for hyperlink provided by the agency.](#)
 Last Date in Agency List : 2021-04-29

Site ID : 155490
 EI ID : 10151563
 EI Description : Hazardous Waste Generator
 Latitude : 33.754490
 Longitude : -117.183576
 Agency Hyperlink : [Click here for hyperlink provided by the agency.](#)
 Last Date in Agency List : 2021-04-29

Site ID : 155490
 EI ID : 10151563
 EI Description : Underground Storage Tank
 Latitude : 33.754490
 Longitude : -117.183576
 Agency Hyperlink : [Click here for hyperlink provided by the agency.](#)
 Last Date in Agency List : 2021-04-29

Facility Name : Trumble Road to Menifee Road Pressure Betterment
 Facility Address : 25200 TRUMBLE ROAD, MENIFEE, 92585

Site ID : 545189
 EI ID : 869555
 EI Description : Construction Storm Water
 Latitude : 33.754500
 Longitude : -117.184500
 Agency Hyperlink : [Click here for hyperlink provided by the agency.](#)
 Last Date in Agency List : 2021-04-29

CIWQS - CA

Facility Name : Trumble Road to Menifee Road Pressure Betterment
 Facility Address : 25200 Trumble Road, Menifee, CA 92585
 County : Riverside

Map Id: A3
 Direction: E
 Distance: 0.009 mi., 49 ft.
 Elevation: 1423 ft.
 Relative: Higher

Envirosite ID: 246043
 EPA ID: N/R

Site Name : SO CALIF GAS CO/RAMONA BASE | Southern California Gas Company: Ramona Base | Trumble Road to Menifee Road Pressure Betterment 25200 TRUMBLE RD Menifee | MENIFEE | Romoland, CA 92585

Database(s) : [CALEPA SITES - CA, CIWQS - CA, ECHO, FID UST - CA, FRS, HAZNET - CA, HWG - CA, NPDES - CA, RCRA_SQG, RFR - CA, UST - CA, UST_RIVERSIDE COUNTY - CA] **(cont.)**

CIWQS - CA **(cont.)**

Place ID : S869555
 Agency Name : Southern California Gas Company Distribution
 Last Date in Agency List : 2021-06-15

ECHO

Facility Name : SO CALIF GAS CO/RAMONA BASE
 Facility Address : 25200 TRUMBLE RD, ROMOLAND, CA 92585
 County : RIVERSIDE

Last Inspection Date : N/R
 Registry ID : 110006470372
 FIPS Code : 06065
 EPA Region : 09
 Inspection Count : 0
 Last Inspection Days : N/R
 Informal Count : 0
 Last Informal Action Date : N/R
 Formal Action Count : 0
 Last Formal Action Date : N/R
 Total Penalties : 0
 Penalty Count : N/R
 Last Penalty Date : N/R
 Last Penalty Amount : N/R
 QTRS IN NC : 0
 Programs IN SNC : 0
 Current Compliance Status : No Violation Identified
 Three-Year Compliance Status :
 Collection Method : ADDRESS MATCHING-HOUSE NUMBER
 Reference Point : ENTRANCE POINT OF A FACILITY OR STATION
 Accuracy Meters : 50

Derived Tribes : Soboba Band of Luiseno Indians, California - 14.3 mile(s), Soboba Band of Luiseno Indians, California - 14.8 mile(s), Morongo Band of Mission Indians, California - 18 mile(s), Pechanga Band of Luiseno Mission Indians of the Pechanga Reservation, California - 21 mile(s), Morongo Band of Mission Indians, California - 24.3 mile(s)

Derived HUC : 18070202
 Derived WBD : 180702020306
 Derived STCTY FIPS : 06065
 Derived Zip : 92585
 Derived CD113 : 42
 Derived CB2010 : 060650427301019
 MYRTK Universe : NNN
 NPDES IDs : N/R
 CWA Permit Types : N/R
 CWA Compliance Tracking : N/R

Map Id: A3
 Direction: E
 Distance: 0.009 mi., 49 ft.
 Elevation: 1423 ft.
 Relative: Higher

Site Name : SO CALIF GAS CO/RAMONA BASE |
 Southern California Gas Company:
 Ramona Base | Trumble Road to Menifee
 Road Pressure Betterment
 25200 TRUMBLE RD
 Menifee | MENIFEE | Romoland, CA 92585

Database(s) : [CALEPA SITES - CA, CIWQS - CA, ECHO,
 FID UST - CA, FRS, HAZNET - CA, HWG -
 CA, NPDES - CA, RCRA_SQG, RFR - CA,
 UST - CA, UST_RIVERSIDE COUNTY - CA]
(cont.)

EnviroSite ID: 246043
 EPA ID: N/R

ECHO (cont.)

CWA NAICS :	N/R
CWA SICS :	N/R
CWA Inspection Count :	N/R
CWA Last Inspection Days :	N/R
CWA Informal Count :	N/R
CWA Formal Action Count :	N/R
CWA Last Formal Action Date :	N/R
CWA Penalties :	N/R
CWA Last Penalty Date :	N/R
CWA Last Penalty Amount :	N/R
CWA Quarters IN NC :	N/R
CWA Current Compliance Status :	N/R
CWA Current SNC Flag :	N
CWA 13 Quarters Compliance Status :	N/R
CWA 13 Quarters Effluent Exceedances:	N/R
CWA Three-Year QNCR Codes :	N/R
DFR URL :	Click here for hyperlink provided by the agency.
Facility SIC :	N/R

Facility NAICS : 486210 - Pipeline Transportation of Natural Gas, 221210 - Natural Gas Distribution

Facility Last Inspection EPA Date :	N/R
Facility Last Inspection State Date :	N/R
Facility Last Formal Act EPA Date :	N/R
Facility Last Formal Act State Date :	N/R
Facility Last Informal Act EPA Date :	N/R
Facility Last Informal Act State Date:	N/R
Facility Federal Agency :	N/R
TRI Reporter :	N/R
Facility Imp Water Flag :	N/R
Current SNC Flag :	N
Indian County Flag :	N
Federal Flag :	N/R
US Mexico Border Flag :	N
Chesapeake Bay Flag :	N/R
AIR Flag :	N
NPDES Flag :	N
SDWIS Flag :	N
RCRA Flag :	Y
TRI Flag :	N
GHG Flag :	N
Major Flag :	N/R
Active Flag :	Y
NAA Flag :	Y
Latitude :	33.756952
Longitude :	-117.184691
Last Date in Agency List :	2021-04-16

Map Id: A3
 Direction: E
 Distance: 0.009 mi., 49 ft.
 Elevation: 1423 ft.
 Relative: Higher

EnviroSite ID: 246043
 EPA ID: N/R

Site Name : SO CALIF GAS CO/RAMONA BASE | Southern California Gas Company: Ramona Base | Trumble Road to Menifee Road Pressure Betterment 25200 TRUMBLE RD Menifee | MENIFEE | Romoland, CA 92585

Database(s) : [CALEPA SITES - CA, CIWQS - CA, ECHO, FID UST - CA, FRS, HAZNET - CA, HWG - CA, NPDES - CA, RCRA_SQG, RFR - CA, UST - CA, UST_RIVERSIDE COUNTY - CA] **(cont.)**

FID UST - CA

Facility Name : SOUTHERN CALIFORNIA GAS COMPANY
 Facility Address : 25200 TRUMBLE RD, Romoland, 92585
 County : Riverside

Facility ID : 710
 CERSID : N/R
 Permitting Agency : RIVERSIDE COUNTY
 Latitude : 33.75597
 Longitude : -117.18471
 Last Date in Agency List : 2018-05-14

Facility Name : Southern California Gas Company: Ramona Base
 Facility Address : 25200 Trumble Rd, Menifee, 92585
 County : Riverside

Facility ID : FA0016408
 CERSID : 10151563
 Permitting Agency : Riverside County Department of Environmental Health
 Latitude : 33.75687
 Longitude : -117.18464
 Last Date in Agency List : 2021-07-19

Facility Name : Southern California Gas Company: Romoland Base(Ramona Base)
 Facility Address : 25200 Trumble Rd, Sun City, 92585
 County : Riverside

Facility ID : FA0016408
 CERSID : N/R
 Permitting Agency : Riverside County Department of Environmental Health
 Latitude : 33.75687
 Longitude : -117.18464
 Last Date in Agency List : 2018-05-14

FRS

Facility Name : SO CALIF GAS CO/RAMONA BASE
 Facility Address : 25200 TRUMBLE RD, ROMOLAND, CA 92585
 County : RIVERSIDE

Site Details

Registry ID : 110006470372
 FRS Facility URL : [Click here for hyperlink provided by the agency.](#)

Map Id: A3
 Direction: E
 Distance: 0.009 mi., 49 ft.
 Elevation: 1423 ft.
 Relative: Higher

Site Name : SO CALIF GAS CO/RAMONA BASE | Southern California Gas Company: Ramona Base | Trumble Road to Menifee Road Pressure Betterment 25200 TRUMBLE RD Menifee | MENIFEE | Romoland, CA 92585

Database(s) : [CALEPA SITES - CA, CIWQS - CA, ECHO, FID UST - CA, FRS, HAZNET - CA, HWG - CA, NPDES - CA, RCRA_SQG, RFR - CA, UST - CA, UST_RIVERSIDE COUNTY - CA] **(cont.)**

EnviroSite ID: 246043
EPA ID: N/R

FRS (cont.)

Last Date in Agency List : 2021-07-17

Source Description

Source Description :

HWTS-DATAMART provides California with information on hazardous waste shipments for generators, transporters, and treatment, storage, and disposal facilities.

Source Description :

RCRAInfo is EPA's comprehensive information system that supports the Resource Conservation and Recovery Act (RCRA) of 1976 and the Hazardous and Solid Waste Amendments (HSWA) of 1984 through the tracking of events and activities related to facilities that generate, transport, and treat, store, or dispose of hazardous waste. RCRAInfo allows RCRA program staff to track the notification, permit, compliance, and corrective action activities required under RCRA. RCRAInfo also supports generation of the National Hazardous Waste Biennial Report. All generators and treatment, storage, and disposal facilities who handle hazardous waste are required to report to the EPA Administrator at least once every two years to support creation of the Biennial Report.

FRS Environmental Interest

Source and System ID : HWTS-DATAMART - CAD981423122
 RCRAINFO - CAD981423122

Facility Name : SOUTHERN CALIFORNIA GAS COMPANY: ROMOLAND BASE(RAMONA BASE)

Facility Address : 25200 TRUMBLE RD, SUN CITY, CA 92585
 County : RIVERSIDE

Site Details

Registry ID : 110065895632
 FRS Facility URL : [Click here for hyperlink provided by the agency.](#)
 Last Date in Agency List : 2021-07-17

Source Description

Map Id: A3
 Direction: E
 Distance: 0.009 mi., 49 ft.
 Elevation: 1423 ft.
 Relative: Higher

Site Name : SO CALIF GAS CO/RAMONA BASE | Southern California Gas Company: Ramona Base | Trumble Road to Menifee Road Pressure Betterment 25200 TRUMBLE RD Menifee | MENIFEE | Romoland, CA 92585

Database(s) : [CALEPA SITES - CA, CIWQS - CA, ECHO, FID UST - CA, FRS, HAZNET - CA, HWG - CA, NPDES - CA, RCRA_SQG, RFR - CA, UST - CA, UST_RIVERSIDE COUNTY - CA] **(cont.)**

Envirosite ID: 246043
EPA ID: N/R

FRS (cont.)

Source Description :

The California Environmental Protection Agency (CalEPA) has recently implemented a new data warehouse system (nSite). This data warehouse combines and merges facility and site information from five different systems managed within CalEPA. The five systems are: California Environmental Reporting System (CERS), EnviroStor, GeoTracker, California Integrated Water Quality System (CIWQS), and Toxic Release Inventory (TRI).

FRS Environmental Interest

Source and System ID : CA-ENVIROVIEW - 155490

HAZNET - CA

Facility Name : SO CALIF GAS CO/RAMONA BASE
 Facility Address : 25200 TRUMBLE RD, MENIFEE, CA 92585
 County : RIVERSIDE

Site Details

Generator EPA ID : CAD981423122
 Active : Active
 Category : FEDERAL
 Facility Types : N/R
 Type : PERMANENT
 Contact Name : N/R
 Contact Phone : N/R
 Facility Mailing Address : 8101 S. ROSEMEAD BLVD., PICO RIVERA, CA 90660
 Latitude : 33.75692097
 Longitude : -117.18463399
 Agency Hyperlink : [Click here for hyperlink provided by the agency.](#)
 Last Date in Agency List : 2021-07-08

Waste Generator Details

Details for this site have been truncated due to the large number of available details for this site within this dataset. For the complete details for this site, contact your EnviroSite account representative for a complimentary site report containing all of the details available.

State Waste : 2019: 352 - Other organic solids, 0.99350 tons to CAT000625137
 2019: 134 - Aqueous solution with total organic residues less than 10 percent, 0.01680 tons to CAT000625137
 2019: 221 - Waste oil and mixed oil, 0.00000 tons to CAT000625137
 2019: 331 - Off-specification, aged or surplus organics, 0.10560 tons to CAT000625137
 2018: 181 - Other inorganic solid waste, 0.05000 tons to CAT000625137

Map Id: A3
 Direction: E
 Distance: 0.009 mi., 49 ft.
 Elevation: 1423 ft.
 Relative: Higher

Site Name : SO CALIF GAS CO/RAMONA BASE |
 Southern California Gas Company:
 Ramona Base | Trumble Road to Menifee
 Road Pressure Betterment
 25200 TRUMBLE RD
 Menifee | MENIFEE | Romoland, CA 92585

Database(s) : [CALEPA SITES - CA, CIWQS - CA, ECHO,
 FID UST - CA, FRS, HAZNET - CA, HWG -
 CA, NPDES - CA, RCRA_SQG, RFR - CA,
 UST - CA, UST_RIVERSIDE COUNTY - CA]
(cont.)

EnviroSite ID: 246043
EPA ID: N/R

HAZNET - CA (cont.)

- 2018: 331 - Off-specification, aged or surplus organics, 0.08250 tons to CAT000625137
- 2018: 221 - Waste oil and mixed oil, 0.00000 tons to CAT000625137
- 2018: 134 - Aqueous solution with total organic residues less than 10 percent, 0.08820 tons to CAT000625137
- 2018: 352 - Other organic solids, 0.60750 tons to CAT000625137
- 2017: 352 - Other organic solids, 0.2 tons to CAT000625137
- 2017: 221 - Waste oil and mixed oil, 0.855 tons to CAT000625137
- 2017: 181 - Other inorganic solid waste, 0.03 tons to CAD044429835
- 2017: 181 - Other inorganic solid waste, 0.004 tons to CAT000625137
- 2017: 134 - Aqueous solution with total organic residues less than 10 percent, 0.0336 tons to CAT000625137
- 2016: 181 - Other inorganic solid waste, 0.0275 tons to CAD980675276
- 2016: 134 - Aqueous solution with total organic residues less than 10 percent, 0.0168 tons to CAT000625137
- 2016: 221 - Waste oil and mixed oil, 0.95 tons to CAT000625137
- 2016: 181 - Other inorganic solid waste, 0.06 tons to CAD044429835
- 2016: 221 - Waste oil and mixed oil, 0.057 tons to CAD044429835
- 2016: 352 - Other organic solids, 0.0675 tons to CAT000625137
- 2015: 134 - Aqueous solution with total organic residues less than 10 percent, 0.0336 tons to CAT000625137
- 2015: 221 - Waste oil and mixed oil, 0.95 tons to CAT000625137
- 2015: 331 - Off-specification, aged or surplus organics, 0.0125 tons to CAT000625137
- 2015: 352 - Other organic solids, 0.1275 tons to CAT000625137
- 2014: 221 - Waste oil and mixed oil, 0.76 tons to CAT000625137
- 2014: 352 - Other organic solids, 0.0775 tons to CAT000625137
- 2013: 221 - Waste oil and mixed oil, 0.779 tons to CAT000625137
- 2013: 352 - Other organic solids, 0.1725 tons to CAT000625137
- 2013: 181 - Other inorganic solid waste, 0.4 tons to CAT000625137
- 2013: 134 - Aqueous solution with total organic residues less than 10 percent, 0.357 tons to CAT000625137

HWG - CA

<p>Facility Name : Facility Address : County :</p> <p>EPA ID : Status : Category : Type : Facility Type : Mailing Address : Owner Name : Owner Address : Operator Name :</p>	<p>SO CALIF GAS CO/RAMONA BASE 25200 TRUMBLE RD, MENIFEE, CA 92585 RIVERSIDE</p> <p>CAD981423122 Active FEDERAL PERMANENT N/R 8101 S. ROSEMEAD BLVD., PICO RIVERA, CA 90660 SOUTHERN CALIFORNIA GAS COMPANY 555 W. 5TH STREET, LOS ANGELES, CA 900131011 NANCY LEE</p>
--	--

Map Id: A3
 Direction: E
 Distance: 0.009 mi., 49 ft.
 Elevation: 1423 ft.
 Relative: Higher

EnviroSite ID: 246043
 EPA ID: N/R

Site Name : SO CALIF GAS CO/RAMONA BASE |
 Southern California Gas Company:
 Ramona Base | Trumble Road to Menifee
 Road Pressure Betterment
 25200 TRUMBLE RD
 Menifee | MENIFEE | Romoland, CA 92585

Database(s) : [CALEPA SITES - CA, CIWQS - CA, ECHO,
 FID UST - CA, FRS, HAZNET - CA, HWG -
 CA, NPDES - CA, RCRA_SQG, RFR - CA,
 UST - CA, UST_RIVERSIDE COUNTY - CA]
(cont.)

HWG - CA (cont.)

Operator Address : 8101 S. ROSEMEAD BLVD, PICO RIVERA, CA 90660
 Latitude : 33.756921
 Longitude : -117.184634

NPDES - CA

Facility Name : Trumble Road to Menifee Road Pressure Betterment
 Facility Address : 25200 Trumble Road, Menifee, 92585
 County : Riverside

Effective Date : 2019-01-23
 Adoption Date : N/R
 Expiration Date : N/R
 Termination Date : 2019-12-02
 Order Number : 2009-0009-DWQ
 NPDES Number : CAS000002
 WDID : 8 33C385810
 RM Status : Terminated
 Reg Meas ID : 504838
 Reg Meas Type : Enrollee
 Program : Construction
 Facility Place ID : N/R
 Region Code : 8
 Discharger ID : 0
 Discharger : Southern California Gas Company Distribution
 Discharger Address : 555 W 5th St GT12G3, Los Angeles, California 90013
 Last Date in Agency List : 2021-07-05

RCRA_SQG

Facility Name : SO CALIF GAS CO/RAMONA BASE
 Facility Address : 25200 TRUMBLE RD, MENIFEE, CA 92585
 County : RIVERSIDE

Date Form Received by Agency : 2018-05-09
 EPA ID : CAD981423122
 Mailing Address : 8101 S. ROSEMEAD BLVD., SC721A, PICO RIVERA, CA 90660
 Contact : NANCY B LEE
 Contact Address : 8101 S. ROSEMEAD BLVD., SC721A, PICO RIVERA, CA 90660
 Contact Country : US
 Contact Telephone : 562-806-4419
 Contact Email : NLEE2@SEMPRAUTILITIES.COM
 EPA Region : 09
 Land Type : Private
 Source Type : Notification
 Classification : Small Quantity Generator

Map Id: A3
 Direction: E
 Distance: 0.009 mi., 49 ft.
 Elevation: 1423 ft.
 Relative: Higher

Envirosite ID: 246043
 EPA ID: N/R

Site Name : SO CALIF GAS CO/RAMONA BASE | Southern California Gas Company: Ramona Base | Trumble Road to Menifee Road Pressure Betterment 25200 TRUMBLE RD Menifee | MENIFEE | Romoland, CA 92585

Database(s) : [CALEPA SITES - CA, CIWQS - CA, ECHO, FID UST - CA, FRS, HAZNET - CA, HWG - CA, NPDES - CA, RCRA_SQG, RFR - CA, UST - CA, UST_RIVERSIDE COUNTY - CA] **(cont.)**

RCRA_SQG (cont.)

Description : Handlers that generate more than 100 and less than 1000 kilograms of hazardous waste during any calendar month and accumulate less than 6000 kg of hazardous waste at any time; or generate 100 kg or less of hazardous waste during any calendar month, and accumulate more than 1000 kg of hazardous waste at any time.

Last Date in Agency List : 2021-04-26

Owner/Operator Summary

Owner/Operator Name : SOUTHERN CALIFORNIA GAS COMPANY
 Owner/Operator Address : 555 W. FIFTH STREET, LOS ANGELES, CA 90013
 Owner/Operator Country : US
 Owner/Operator Telephone : N/R
 Owner/Operator Email : N/R
 Owner/Operator Fax : N/R
 Legal Status : Private
 Owner/Operator Type : Owner
 Owner/Operator Start Date : 1980-06-03
 Owner/Operator End Date : N/R

Owner/Operator Name : SOUTHERN CALIFORNIA GAS COMPANY
 Owner/Operator Address : 555 W. FIFTH STREET, LOS ANGELES, CA 90013
 Owner/Operator Country : US
 Owner/Operator Telephone : N/R
 Owner/Operator Email : N/R
 Owner/Operator Fax : N/R
 Legal Status : Private
 Owner/Operator Type : Operator
 Owner/Operator Start Date : 1980-06-03
 Owner/Operator End Date : N/R

Handler Activities Summary

U.S. Importer of Hazardous Waste : N
 Mixed Waste (Haz. and Radioactive) : N
 Recycler of Hazardous Waste : N
 Transporter of Hazardous Waste : N
 Treater, Storer or Disposer of HW : N
 Underground Injection Activity : N
 On-site Burner Exemption : N
 Furnace Exemption : N
 Used Oil Fuel Burner : N
 Used Oil Processor : N
 Used Oil Refiner : N
 Used Oil Fuel Marketer to Burner : N

Map Id: A3
 Direction: E
 Distance: 0.009 mi., 49 ft.
 Elevation: 1423 ft.
 Relative: Higher

Site Name : SO CALIF GAS CO/RAMONA BASE |
 Southern California Gas Company:
 Ramona Base | Trumble Road to Menifee
 Road Pressure Betterment
 25200 TRUMBLE RD
 Menifee | MENIFEE | Romoland, CA 92585

Database(s) : [CALEPA SITES - CA, CIWQS - CA, ECHO,
 FID UST - CA, FRS, HAZNET - CA, HWG -
 CA, NPDES - CA, RCRA_SQG, RFR - CA,
 UST - CA, UST_RIVERSIDE COUNTY - CA]
(cont.)

EnviroSite ID: 246043
 EPA ID: N/R

RCRA_SQG (cont.)

Used Oil Specification Marketer : N
 Used Oil Transfer Facility : N
 Used Oil Transporter : N

Historical Generators

Date Form Received by Agency : 1986-06-23
 Facility Name : SO CALIF GAS CO/RAMONA BASE
 Classification : Small Quantity Generator

Hazardous Waste Summary

Details for this site have been truncated due to the large number of available details for this site within this dataset. For the complete details for this site, contact your EnviroSite account representative for a complimentary site report containing all of the details available.

Waste Code / Name :

- 122 - Alkaline solution without metals (pH > 12.5)
- 133 - Aqueous solution with 10% or more total organic residues
- 134 - Aqueous solution with <10% total organic residues
- 151 - Asbestos-containing waste
- 181 - Other inorganic solid waste
- 213 - Hydrocarbon solvents (benzene, hexane, Stoddard, etc.)
- 223 - Unspecified oil-containing waste
- 261 - Polychlorinated biphenyls and material containing PCB's
- 331 - Off-specification, aged, or surplus organics
- 343 - Unspecified organic liquid mixture

Notices of Violations Summary

Regulation Violated : N

RFR - CA

Facility Name : Trumble Road to Menifee Road Pressure Betterment
 Facility Address : 25200 Trumble Road, Menifee, CA 92585
 County : Riverside

Effective Date : 2019-01-23
 Adoption Date : N/R
 Termination Date : N/R
 Expiration/Review Date : N/R
 NPDES Number : CAS000002
 Order Number : 2009-0009-DWQ
 WDID : 8 33C385810

Map Id: A3
 Direction: E
 Distance: 0.009 mi., 49 ft.
 Elevation: 1423 ft.
 Relative: Higher

EnviroSite ID: 246043
 EPA ID: N/R

Site Name : SO CALIF GAS CO/RAMONA BASE | Southern California Gas Company: Ramona Base | Trumble Road to Menifee Road Pressure Betterment 25200 TRUMBLE RD Menifee | MENIFEE | Romoland, CA 92585

Database(s) : [CALEPA SITES - CA, CIWQS - CA, ECHO, FID UST - CA, FRS, HAZNET - CA, HWG - CA, NPDES - CA, RCRA_SQG, RFR - CA, UST - CA, UST_RIVERSIDE COUNTY - CA] **(cont.)**

RFR - CA (cont.)

SIC/NAICS :	N/R
Program :	CONSTW
Regulatory Measure Status :	Active
Regulatory Measure Type :	Storm water construction
Place/Project Type :	Construction - Gas Line
Region :	8
Design Flow :	N/R
Major/Minor :	N/R
Complexity :	N/R
TTWQ :	N/R
Number of Enforcement Actions within Five Years:	N/R
Number of Violations within Five Years:	N/R
Agency :	Southern California Gas Company Distribution
Agency Address :	555 W 5th St GT12G3, Los Angeles, CA 90013
Latitude :	33.7545
Longitude :	-117.1845
Last Date in Agency List :	2019-11-18

UST - CA

Facility Name :	SOUTHERN CALIFORNIA GAS COMPANY
Facility Address :	25200 TRUMBLE RD, Romoland, 92585
County :	Riverside

Facility ID :	710
CERS ID :	N/R
Permitting Agency :	RIVERSIDE COUNTY
Latitude :	33.75597
Longitude :	-117.18471
Last Date in Agency List :	2017-01-13

Facility Name :	Southern California Gas Company: Ramona Base
Facility Address :	25200 Trumble Rd, Menifee, 92585
County :	Riverside

Facility ID :	FA0016408
CERS ID :	10151563
Permitting Agency :	Riverside County Department of Environmental Health
Latitude :	33.75687
Longitude :	-117.18464
Last Date in Agency List :	2021-07-10

UST_RIVERSIDE COUNTY - CA

Facility Name :	SOUTHERN CALIFORNIA GAS COMPANY
-----------------	---------------------------------

Map Id: A3
 Direction: E
 Distance: 0.009 mi., 49 ft.
 Elevation: 1423 ft.
 Relative: Higher

EnviroSite ID: 246043
 EPA ID: N/R

Site Name : SO CALIF GAS CO/RAMONA BASE | Southern California Gas Company: Ramona Base | Trumble Road to Menifee Road Pressure Betterment 25200 TRUMBLE RD Menifee | MENIFEE | Romoland, CA 92585

Database(s) : [CALEPA SITES - CA, CIWQS - CA, ECHO, FID UST - CA, FRS, HAZNET - CA, HWG - CA, NPDES - CA, RCRA_SQG, RFR - CA, UST - CA, UST_RIVERSIDE COUNTY - CA] **(cont.)**

UST_RIVERSIDE COUNTY - CA **(cont.)**

Facility Address : 25200 TRUMBLE RD, Romoland, 92585
 County : Riverside

Facility ID : 710
 CERS ID : N/R
 Permitting Agency : RIVERSIDE COUNTY
 Latitude : 33.75597
 Longitude : -117.18471
 Last Date in Agency List : 2017-01-13

Facility Name : Southern California Gas Company: Ramona Base
 Facility Address : 25200 Trumble Rd, Menifee, 92585
 County : Riverside

Facility ID : FA0016408
 CERS ID : 10151563
 Permitting Agency : Riverside County Department of Environmental Health
 Latitude : 33.75687
 Longitude : -117.18464
 Last Date in Agency List : 2021-07-10

Facility Name : Southern California Gas Company: Romoland Base(Ramona Base)
 Facility Address : 25200 Trumble Rd, Sun City, 92585
 County : Riverside

Facility ID : FA0016408
 CERS ID : N/R
 Permitting Agency : Riverside County Department of Environmental Health
 Latitude : 33.75687
 Longitude : -117.18464
 Last Date in Agency List : 2017-03-08

Map Id: A4
 Direction: E
 Distance: 0.012 mi., 65 ft.
 Elevation: 1423 ft.
 Relative: Higher

Site Name : JAMES HALL | VIOLET REALTY INC
 25244 TRUMBLE RD
 ROMOLAND, CA 92585
Database(s) : [HAZNET - CA, HWG - CA]

Envirosite ID: 41029061
EPA ID: CAC002566524

HAZNET - CA

Facility Name : JAMES HALL
 Facility Address : 25244 TRUMBLE RD, ROMOLAND, CA 92585
 County : RIVERSIDE

Site Details

Generator EPA ID : CAC002566524
 Active : Inactive
 Category : STATE
 Facility Types : N/R
 Type : TEMPORARY
 Contact Name : N/R
 Contact Phone : N/R
 Facility Mailing Address : 1832 HAVASU ST, PERRIS, CA 92571
 Latitude : 33.75663379
 Longitude : -117.18463860
 Agency Hyperlink : [Click here for hyperlink provided by the agency.](#)
 Last Date in Agency List : 2021-07-08

Facility Name : VIOLET REALTY INC
 Facility Address : 25244 TRUMBLE RD, ROMOLAND, CA 92585
 County : RIVERSIDE

Site Details

Generator EPA ID : CAC002573365
 Active : Inactive
 Category : STATE
 Facility Types : N/R
 Type : TEMPORARY
 Contact Name : N/R
 Contact Phone : N/R
 Facility Mailing Address : 34428 YUCAIPA BLVD STE E320, YUCAIPA, CA 92399
 Latitude : 33.75663379
 Longitude : -117.18463860
 Agency Hyperlink : [Click here for hyperlink provided by the agency.](#)
 Last Date in Agency List : 2021-07-08

HWG - CA

Facility Name : JAMES HALL
 Facility Address : 25244 TRUMBLE RD, ROMOLAND, CA 92585
 County : RIVERSIDE

EPA ID : CAC002566524
 Status : Inactive
 Category : STATE
 Type : TEMPORARY
 Facility Type : N/R
 Mailing Address : 1832 HAVASU ST, PERRIS, CA 92571
 Owner Name : JAMES HALL
 Owner Address : 1832 HAVASU ST, PERRIS, CA 92571
 Operator Name : JIM HALL

Map Id: A4
 Direction: E
 Distance: 0.012 mi., 65 ft.
 Elevation: 1423 ft.
 Relative: Higher

Site Name : JAMES HALL | VIOLET REALTY INC
 25244 TRUMBLE RD
 ROMOLAND, CA 92585

Database(s) : [HAZNET - CA, HWG - CA] **(cont.)**

Envirosite ID: 41029061
EPA ID: CAC002566524

HWG - CA **(cont.)**

Operator Address : 1832 HAVASU ST, PERRIS, CA 92571
 Latitude : 33.756634
 Longitude : -117.184639

Facility Name : VIOLET REALTY INC
 Facility Address : 25244 TRUMBLE RD, ROMOLAND, CA 92585
 County : RIVERSIDE

EPA ID : CAC002573365
 Status : Inactive
 Category : STATE
 Type : TEMPORARY
 Facility Type : N/R
 Mailing Address : 34428 YUCAIPA BLVD STE E320, YUCAIPA, CA 92399
 Owner Name : VIOLET REALTY INC
 Owner Address : 34428 YUCAIPA BLVD STE E320, YUCAIPA, CA 92399
 Operator Name : DAN KLEIN
 Operator Address : 34428 YUCAIPA BLVD STE E320, YUCAIPA, CA 92399
 Latitude : 33.756634
 Longitude : -117.184639

Map Id: B5
 Direction: ESE
 Distance: 0.015 mi., 80 ft.
 Elevation: 1423 ft.
 Relative: Higher

Site Name : HOT LINE CONSTRUCTION INC | AT&T
 MOBILITY-FWY 215 & ETHANAC
 (USID47354) | HERTZ EQUIPMENT RENTAL
 25110 TRUMBLE RD
 ROMOLAND | MENIFEE | SUN CITY, CA

Database(s) : [CALEPA SITES - CA, ECHO, FRS, HAZNET
 - CA, HWG - CA, RCRA_NONGEN]

Envirosite ID: 604252
EPA ID: N/R

CALEPA SITES - CA

Facility Name : AT&T Mobility - Fwy 215 & Ethanac (USID47354)
 Facility Address : 25110 TRUMBLE RD, SUN CITY, 92585

Site ID : 562509
 EI ID : 10324546
 EI Description : Chemical Storage Facilities
 Latitude : 33.756290
 Longitude : -117.183560
 Agency Hyperlink : [Click here for hyperlink provided by the agency.](#)
 Last Date in Agency List : 2021-04-29

Facility Name : SCE Trumble Yard Project Store
 Facility Address : 25110 TRUMBLE RD, MENIFEE, 92585

Map Id: B5
 Direction: ESE
 Distance: 0.015 mi., 80 ft.
 Elevation: 1423 ft.
 Relative: Higher

Site Name : HOT LINE CONSTRUCTION INC | AT&T MOBILITY-FWY 215 & ETHANAC (USID47354) | HERTZ EQUIPMENT RENTAL 25110 TRUMBLE RD ROMOLAND | MENIFEE | SUN CITY, CA

Database(s) : [CALEPA SITES - CA, ECHO, FRS, HAZNET - CA, HWG - CA, RCRA_NONGEN] **(cont.)**

Envirosite ID: 604252
 EPA ID: N/R

CALEPA SITES - CA **(cont.)**

Site ID : 65633
 EI ID : 10172835
 EI Description : Chemical Storage Facilities
 Latitude : 33.756290
 Longitude : -117.183560
 Agency Hyperlink : [Click here for hyperlink provided by the agency.](#)
 Last Date in Agency List : 2021-04-29

ECHO

Facility Name : HOT LINE CONSTRUCTION INC
 Facility Address : 25110 TRUMBLE RD, ROMOLAND, CA 92585
 County : RIVERSIDE

Last Inspection Date : N/R
 Registry ID : 110070471631
 FIPS Code : N/R
 EPA Region : 09
 Inspection Count : 0
 Last Inspection Days : N/R
 Informal Count : 0
 Last Informal Action Date : N/R
 Formal Action Count : 0
 Last Formal Action Date : N/R
 Total Penalties : 0
 Penalty Count : N/R
 Last Penalty Date : N/R
 Last Penalty Amount : N/R
 QTRS IN NC : 0
 Programs IN SNC : 0
 Current Compliance Status : No Violation Identified
 Three-Year Compliance Status : _____
 Collection Method : Zip Code Centroid
 Reference Point : N/R
 Accuracy Meters : 10000
 Derived Tribes : N/R
 Derived HUC : N/R
 Derived WBD : N/R
 Derived STCTY FIPS : N/R
 Derived Zip : N/R
 Derived CD113 : N/R
 Derived CB2010 : N/R
 MYRTK Universe : NNN
 NPDES IDs : N/R
 CWA Permit Types : N/R
 CWA Compliance Tracking : N/R
 CWA NAICS : N/R
 CWA SICS : N/R
 CWA Inspection Count : N/R
 CWA Last Inspection Days : N/R
 CWA Informal Count : N/R
 CWA Formal Action Count : N/R
 CWA Last Formal Action Date : N/R

Map Id: B5
 Direction: ESE
 Distance: 0.015 mi., 80 ft.
 Elevation: 1423 ft.
 Relative: Higher

Site Name : HOT LINE CONSTRUCTION INC | AT&T MOBILITY-FWY 215 & ETHANAC (USID47354) | HERTZ EQUIPMENT RENTAL 25110 TRUMBLE RD ROMOLAND | MENIFEE | SUN CITY, CA

Database(s) : [CALEPA SITES - CA, ECHO, FRS, HAZNET - CA, HWG - CA, RCRA_NONGEN] **(cont.)**

EnviroSite ID: 604252
 EPA ID: N/R

ECHO **(cont.)**

CWA Penalties :	N/R
CWA Last Penalty Date :	N/R
CWA Last Penalty Amount :	N/R
CWA Quarters IN NC :	N/R
CWA Current Compliance Status :	N/R
CWA Current SNC Flag :	N
CWA 13 Quarters Compliance Status :	N/R
CWA 13 Quarters Effluent Exceedances:	N/R
CWA Three-Year QNCR Codes :	N/R
DFR URL :	Click here for hyperlink provided by the agency.
Facility SIC :	N/R
Facility NAICS :	23531 - Electrical Contractors, 56299 - All Other Waste Management Services
Facility Last Inspection EPA Date :	N/R
Facility Last Inspection State Date :	N/R
Facility Last Formal Act EPA Date :	N/R
Facility Last Formal Act State Date :	N/R
Facility Last Informal Act EPA Date :	N/R
Facility Last Informal Act State Date:	N/R
Facility Federal Agency :	N/R
TRI Reporter :	N/R
Facility Imp Water Flag :	N/R
Current SNC Flag :	N
Indian County Flag :	N
Federal Flag :	N/R
US Mexico Border Flag :	N/R
Chesapeake Bay Flag :	N/R
AIR Flag :	N
NPDES Flag :	N
SDWIS Flag :	N
RCRA Flag :	Y
TRI Flag :	N
GHG Flag :	N
Major Flag :	N/R
Active Flag :	Y
NAA Flag :	N
Latitude :	33.741537
Longitude :	-117.176165
Last Date in Agency List :	2021-04-16

FRS

Facility Name :	AT&T MOBILITY-FWY 215 & ETHANAC (USID47354)
Facility Address :	25110 TRUMBLE RD, ROMOLAND, CA 92585
County :	RIVERSIDE

Site Details

Registry ID :	110066145692
FRS Facility URL :	Click here for hyperlink provided by the agency.
Last Date in Agency List :	2021-07-17

Map Id: B5
 Direction: ESE
 Distance: 0.015 mi., 80 ft.
 Elevation: 1423 ft.
 Relative: Higher

Site Name : HOT LINE CONSTRUCTION INC | AT&T
 MOBILITY-FWY 215 & ETHANAC
 (USID47354) | HERTZ EQUIPMENT RENTAL
 25110 TRUMBLE RD
 ROMOLAND | MENIFEE | SUN CITY, CA

Database(s) : [CALEPA SITES - CA, ECHO, FRS, HAZNET
 - CA, HWG - CA, RCRA_NONGEN] **(cont.)**

EnviroSite ID: 604252
EPA ID: N/R

FRS (cont.)

Source Description

Source Description :

The California Environmental Protection Agency (CalEPA) has recently implemented a new data warehouse system (nSite). This data warehouse combines and merges facility and site information from five different systems managed within CalEPA. The five systems are: California Environmental Reporting System (CERS), EnviroStor, GeoTracker, California Integrated Water Quality System (CIWQS), and Toxic Release Inventory (TRI).

FRS Environmental Interest

Source and System ID : CA-ENVIROVIEW - 95673

Facility Name : HOT LINE CONSTRUCTION INC
 Facility Address : 25110 TRUMBLE RD, ROMOLAND, CA 92585-9657
 County : RIVERSIDE

Site Details

Registry ID : 110070471631
 FRS Facility URL : [Click here for hyperlink provided by the agency.](#)
 Last Date in Agency List : 2021-07-17

Source Description

Source Description :

RCRAInfo is EPA's comprehensive information system that supports the Resource Conservation and Recovery Act (RCRA) of 1976 and the Hazardous and Solid Waste Amendments (HSWA) of 1984 through the tracking of events and activities related to facilities that generate, transport, and treat, store, or dispose of hazardous waste. RCRAInfo allows RCRA program staff to track the notification, permit, compliance, and corrective action activities required under RCRA. RCRAInfo also supports generation of the National Hazardous Waste Biennial Report. All generators and treatment, storage, and disposal facilities who handle hazardous waste are required to report to the EPA Administrator at least once every two years to support creation of the Biennial Report.

FRS Environmental Interest

Source and System ID : RCRAINFO - CAL000343007

Facility Name : SCE SAN JACINTO YARD PROJECT YARD
 Facility Address : 25110 TRUMBLE RD, MENIFEE, CA 92585
 County : RIVERSIDE

Map Id: B5
 Direction: ESE
 Distance: 0.015 mi., 80 ft.
 Elevation: 1423 ft.
 Relative: Higher

Site Name : HOT LINE CONSTRUCTION INC | AT&T MOBILITY-FWY 215 & ETHANAC (USID47354) | HERTZ EQUIPMENT RENTAL 25110 TRUMBLE RD ROMOLAND | MENIFEE | SUN CITY, CA

Database(s) : [CALEPA SITES - CA, ECHO, FRS, HAZNET - CA, HWG - CA, RCRA_NONGEN] **(cont.)**

EnviroSite ID: 604252
EPA ID: N/R

FRS (cont.)

Site Details

Registry ID : 110055694342
 FRS Facility URL : [Click here for hyperlink provided by the agency.](#)
 Last Date in Agency List : 2021-07-17

Source Description

Source Description : The California Environmental Reporting System (CERS) is a statewide web-based user and information exchange system to support over 140,000 regulated businesses and over 130 local agencies in electronically collecting and reporting significant hazardous materials, hazardous waste and compliance and enforcement data as mandated by California law. Under oversight by Cal/EPA, certified local governing agencies (Unified Program Agencies - UPAs) consolidate, coordinate and provide consistent regulatory activities for six state and federal environmental programs.

The California Environmental Protection Agency (CalEPA) has recently implemented a new data warehouse system (nSite). This data warehouse combines and merges facility and site information from five different systems managed within CalEPA. The five systems are: California Environmental Reporting System (CERS), EnviroStor, GeoTracker, California Integrated Water Quality System (CIWQS), and Toxic Release Inventory (TRI).

FRS Environmental Interest

Source and System ID : CA-CERS - 10172835
 CA-ENVIROVIEW - 65633

Site Details

Registry ID : 110055694342
 FRS Facility URL : [Click here for hyperlink provided by the agency.](#)
 Last Date in Agency List : 2020-08-31

Source Description

Source Description : The California Environmental Reporting System (CERS) is a statewide web-based user and information exchange system to support over 140,000 regulated businesses and over 130 local agencies in electronically collecting and reporting significant hazardous materials, hazardous waste and compliance and enforcement data as mandated by California law. Under oversight by Cal/EPA, certified local governing agencies (Unified Program Agencies - UPAs) consolidate, coordinate and provide consistent regulatory activities for six state and federal environmental programs.

Map Id: B5
 Direction: ESE
 Distance: 0.015 mi., 80 ft.
 Elevation: 1423 ft.
 Relative: Higher

Site Name : HOT LINE CONSTRUCTION INC | AT&T MOBILITY-FWY 215 & ETHANAC (USID47354) | HERTZ EQUIPMENT RENTAL 25110 TRUMBLE RD ROMOLAND | MENIFEE | SUN CITY, CA

Database(s) : [CALEPA SITES - CA, ECHO, FRS, HAZNET - CA, HWG - CA, RCRA_NONGEN] **(cont.)**

EnviroSite ID: 604252
EPA ID: N/R

FRS (cont.)

The California Environmental Protection Agency (CalEPA) has recently implemented a new data warehouse system (nSite). This data warehouse combines and merges facility and site information from five different systems managed within CalEPA. The five systems are: California Environmental Reporting System (CERS), EnviroStor, GeoTracker, California Integrated Water Quality System (CIWQS), and Toxic Release Inventory (TRI).

FRS Environmental Interest
 Source and System ID :

CA-CERS - 10172835
 CA-ENVIROVIEW - 65633

HAZNET - CA

Facility Name :
 Facility Address :
 County :

HERTZ EQUIPMENT RENTAL
 25110 TRUMBLE RD, ROMOLAND, CA 92585
 RIVERSIDE

Site Details

Generator EPA ID :
 Active :
 Category :
 Facility Types :
 Type :
 Contact Name :
 Contact Phone :
 Facility Mailing Address :
 Latitude :
 Longitude :
 Agency Hyperlink :
 Last Date in Agency List :

CAL000316537
 Inactive
 STATE
 N/R
 PERMANENT
 N/R
 N/R
 25110 TRUMBLE RD, ROMOLAND, CA 925859657
 33.75750838
 -117.18462454
[Click here for hyperlink provided by the agency.](#)
 2021-07-08

Waste Generator Details

State Waste :

2008: 491 - Unspecified sludge waste, 0.22935 tons to CAD028409019
 2008: 352 - Other organic solids, 0.31 tons to CAD981696420
 2008: 331 - Off-specification, aged or surplus organics, 0.045 tons to CAD028409019

Facility Name :
 Facility Address :
 County :

HOT LINE CONSTRUCTION INC
 25110 TRUMBLE RD, ROMOLAND, CA 92585
 RIVERSIDE

Map Id: B5
 Direction: ESE
 Distance: 0.015 mi., 80 ft.
 Elevation: 1423 ft.
 Relative: Higher

Site Name : HOT LINE CONSTRUCTION INC | AT&T
 MOBILITY-FWY 215 & ETHANAC
 (USID47354) | HERTZ EQUIPMENT RENTAL
 25110 TRUMBLE RD
 ROMOLAND | MENIFEE | SUN CITY, CA

Database(s) : [CALEPA SITES - CA, ECHO, FRS, HAZNET
 - CA, HWG - CA, RCRA_NONGEN] **(cont.)**

EnviroSite ID: 604252
 EPA ID: N/R

HAZNET - CA **(cont.)**

Site Details

Generator EPA ID : CAL000343007
 Active : Inactive
 Category : STATE
 Facility Types : N/R
 Type : PERMANENT
 Contact Name : N/R
 Contact Phone : N/R
 Facility Mailing Address : 9020 BRENTWOOD BLVD STE H, BRENTWOOD, CA 945134049
 Latitude : 33.75750838
 Longitude : -117.18462454
 Agency Hyperlink : [Click here for hyperlink provided by the agency.](#)
 Last Date in Agency List : 2021-07-08

Waste Generator Details

State Waste : 2017: 352 - Other organic solids, 0.15 tons to CAD982444481
 2017: 352 - Other organic solids, 0.2 tons to CAD982444481
 2016: 352 - Other organic solids, 0.45 tons to CAD982444481
 2015: 352 - Other organic solids, 0.35 tons to CAD982444481

Facility Name : SKIP EDMUNSON CORPORATION
 Facility Address : 25110 TRUMBLE RD, ROMOLAND, CA 92585
 County : RIVERSIDE

Site Details

Generator EPA ID : CAL000078089
 Active : Inactive
 Category : STATE
 Facility Types : N/R
 Type : PERMANENT
 Contact Name : N/R
 Contact Phone : N/R
 Facility Mailing Address : PO BOX 1681, ROMOLAND, CA 925851681
 Latitude : 33.75750838
 Longitude : -117.18462454
 Agency Hyperlink : [Click here for hyperlink provided by the agency.](#)
 Last Date in Agency List : 2021-07-08

Generator EPA ID : CAL921554818
 Active : Inactive
 Category : STATE
 Facility Types : N/R
 Type : PERMANENT
 Contact Name : N/R
 Contact Phone : N/R
 Facility Mailing Address : PO BOX 692, SUN CITY, CA 925860692
 Latitude : 33.75661500
 Longitude : -117.18378900

Map Id: B5
 Direction: ESE
 Distance: 0.015 mi., 80 ft.
 Elevation: 1423 ft.
 Relative: Higher

Site Name : HOT LINE CONSTRUCTION INC | AT&T MOBILITY-FWY 215 & ETHANAC (USID47354) | HERTZ EQUIPMENT RENTAL 25110 TRUMBLE RD ROMOLAND | MENIFEE | SUN CITY, CA

Database(s) : [CALEPA SITES - CA, ECHO, FRS, HAZNET - CA, HWG - CA, RCRA_NONGEN] **(cont.)**

Envirosite ID: 604252
 EPA ID: N/R

HAZNET - CA **(cont.)**

Agency Hyperlink : [Click here for hyperlink provided by the agency.](#)
 Last Date in Agency List : 2021-07-08

HWG - CA

Facility Name : HERTZ EQUIPMENT RENTAL
 Facility Address : 25110 TRUMBLE RD, ROMOLAND, CA 92585
 County : RIVERSIDE

EPA ID : CAL000316537
 Status : Inactive
 Category : STATE
 Type : PERMANENT
 Facility Type : N/R
 Mailing Address : 25110 TRUMBLE RD, ROMOLAND, CA 925859657
 Owner Name : HERTZ EQUIPMENT RENTAL
 Owner Address : 25110 TRUMBLE RD, ROMOLAND, CA 925859657
 Operator Name : ROY MARTINEZ
 Operator Address : 25110 TRUMBLE RD, ROMOLAND, CA 925859657
 Latitude : 33.757508
 Longitude : -117.184625

Facility Name : HOT LINE CONSTRUCTION INC
 Facility Address : 25110 TRUMBLE RD, ROMOLAND, CA 92585
 County : RIVERSIDE

EPA ID : CAL000343007
 Status : Inactive
 Category : STATE
 Type : PERMANENT
 Facility Type : N/R
 Mailing Address : 9020 BRENTWOOD BLVD STE H, BRENTWOOD, CA 945134049
 Owner Name : HOT LINE CONSTRUCTION INC
 Owner Address : 9020 BRENTWOOD BLVD, BRENTWOOD, CA 945134049
 Operator Name : AMANDA KUTCHERA
 Operator Address : 9020 BRENTWOOD BLVD. STE H, BRENTWOOD, CA 94513
 Latitude : 33.757508
 Longitude : -117.184625

Facility Name : SKIP EDMUNSON CORPORATION
 Facility Address : 25110 TRUMBLE RD, ROMOLAND, CA 92585
 County : RIVERSIDE

EPA ID : CAL921554818
 Status : Inactive
 Category : STATE
 Type : PERMANENT
 Facility Type : N/R
 Mailing Address : PO BOX 692, SUN CITY, CA 925860692

Map Id: B5
 Direction: ESE
 Distance: 0.015 mi., 80 ft.
 Elevation: 1423 ft.
 Relative: Higher

Site Name : HOT LINE CONSTRUCTION INC | AT&T MOBILITY-FWY 215 & ETHANAC (USID47354) | HERTZ EQUIPMENT RENTAL 25110 TRUMBLE RD ROMOLAND | MENIFEE | SUN CITY, CA

Database(s) : [CALEPA SITES - CA, ECHO, FRS, HAZNET - CA, HWG - CA, RCRA_NONGEN] **(cont.)**

Envirosite ID: 604252
 EPA ID: N/R

HWG - CA **(cont.)**

Owner Name : SKIP EDMUNSON CORP
 Owner Address : 25110 TRUMBLE RD, ROMOLAND, CA 925850000
 Operator Name : SKIP EDMUNSON
 Operator Address : 30361 VIA BRISA, TEMECULA, CA 925920000
 Latitude : 33.756615
 Longitude : -117.183789

EPA ID : CAL000078089
 Status : Inactive
 Category : STATE
 Type : PERMANENT
 Facility Type : N/R
 Mailing Address : PO BOX 1681, ROMOLAND, CA 925851681
 Owner Name : EDMUNSON WILLARD & IRENE
 Owner Address : N/A
 Operator Name : CANCELLED PER V96 FEES FORM
 Operator Address : N/A
 Latitude : 33.757508
 Longitude : -117.184625

RCRA_NONGEN

Facility Name : HOT LINE CONSTRUCTION INC
 Facility Address : 25110 TRUMBLE RD, ROMOLAND, CA 92585-9657
 County : RIVERSIDE

Date Form Received by Agency : 2009-05-15
 EPA ID : CAL000343007
 Mailing Address : 9020 BRENTWOOD BLVD STE H, BRENTWOOD, CA 94513-4049
 Contact : AMANDA KUTCHERA
 Contact Address : 9020 BRENTWOOD BLVD. STE H, BRENTWOOD, CA 94513
 Contact Country : N/R
 Contact Telephone : 925-634-9333
 Contact Email : AKUTCHERA@HOTLINECONSTRUCTIONINC.COM
 EPA Region : 09
 Land Type : Not Reported
 Source Type : Implementer
 Classification : Not a generator, verified
 Description : Not a generator, verified
 Last Date in Agency List : 2021-04-26

Owner/Operator Summary

Owner/Operator Name : AMANDA KUTCHERA
 Owner/Operator Address : 9020 BRENTWOOD BLVD. STE H, BRENTWOOD, CA 94513
 Owner/Operator Country : N/R
 Owner/Operator Telephone : 925-634-9333
 Owner/Operator Email : N/R
 Owner/Operator Fax : N/R
 Legal Status : Other land type
 Owner/Operator Type : Operator

Map Id: B5
 Direction: ESE
 Distance: 0.015 mi., 80 ft.
 Elevation: 1423 ft.
 Relative: Higher

Site Name : HOT LINE CONSTRUCTION INC | AT&T
 MOBILITY-FWY 215 & ETHANAC
 (USID47354) | HERTZ EQUIPMENT RENTAL
 25110 TRUMBLE RD
 ROMOLAND | MENIFEE | SUN CITY, CA

Database(s) : [CALEPA SITES - CA, ECHO, FRS, HAZNET
 - CA, HWG - CA, RCRA_NONGEN] **(cont.)**

EnviroSite ID: 604252
 EPA ID: N/R

RCRA_NONGEN **(cont.)**

Owner/Operator Start Date : N/R
 Owner/Operator End Date : N/R

Owner/Operator Name : HOT LINE CONSTRUCTION INC
 Owner/Operator Address : 9020 BRENTWOOD BLVD STE H, BRENTWOOD, CA 94513-4049
 Owner/Operator Country : N/R
 Owner/Operator Telephone : 925-634-9333
 Owner/Operator Email : N/R
 Owner/Operator Fax : N/R
 Legal Status : Other land type
 Owner/Operator Type : Owner
 Owner/Operator Start Date : N/R
 Owner/Operator End Date : N/R

Handler Activities Summary

U.S. Importer of Hazardous Waste : N
 Mixed Waste (Haz. and Radioactive) : N
 Recycler of Hazardous Waste : N
 Transporter of Hazardous Waste : N
 Treater, Storer or Disposer of HW : N
 Underground Injection Activity : N
 On-site Burner Exemption : N
 Furnace Exemption : N
 Used Oil Fuel Burner : N
 Used Oil Processor : N
 Used Oil Refiner : N
 Used Oil Fuel Marketer to Burner : N
 Used Oil Specification Marketer : N
 Used Oil Transfer Facility : N
 Used Oil Transporter : N

Notices of Violations Summary

Regulation Violated : N

Map Id: B6
 Direction: ESE
 Distance: 0.022 mi., 119 ft.
 Elevation: 1423 ft.
 Relative: Higher

Site Name : On Deck Retail Center | RIVERSIDE COUNTY ECONOMIC DEVELOPMENT AGENCY | Trumble Rd
 25351 TRUMBLE ROAD
 Menifee | MENIFEE | SUN CITY, CA

Database(s) : [CALEPA SITES - CA, CIWQS - CA, HAZNET - CA, HWG - CA, NPDES - CA, RFR - CA, SLIC REG 8 - CA]

EnviroSite ID: 366855
EPA ID: CAD981664212

CALEPA SITES - CA

Facility Name : Trumble Rd
 Facility Address : 25351 TRUMBLE RD, MENIFEE, 92585

Site ID : 414921
 EI ID : T10000009963
 EI Description : Cleanup Program Site
 Latitude : 33.752880
 Longitude : -117.185750
 Agency Hyperlink : [Click here for hyperlink provided by the agency.](#)
 Last Date in Agency List : 2021-04-29

CIWQS - CA

Facility Name : On Deck Retail Center
 Facility Address : 25351 Trumble Road, Menifee, CA 94538
 County : Riverside

Place ID : S883680
 Agency Name : VSK Investments
 Last Date in Agency List : 2021-06-15

HAZNET - CA

Facility Name : RANCHO FORD INC
 Facility Address : 25351 TRUMBLE ROAD, SUN CITY, CA 92585
 County : RIVERSIDE

Site Details

Generator EPA ID : CAD981664212
 Active : Inactive
 Category : STATE
 Facility Types : N/R
 Type : PERMANENT
 Contact Name : N/R
 Contact Phone : N/R
 Facility Mailing Address : 25351 TRUMBLE RD, SUN CITY, CA 925859656
 Latitude : 33.75571423
 Longitude : -117.18476829
 Agency Hyperlink : [Click here for hyperlink provided by the agency.](#)
 Last Date in Agency List : 2021-07-08

Waste Generator Details

State Waste :
 1997: 214 - Unspecified solvent mixture, 0.0576 tons to CAD093459485
 1996: 214 - Unspecified solvent mixture, 0.0648 tons to CAD093459485
 1995: 214 - Unspecified solvent mixture, 0.0576 tons to CAD093459485

Map Id: B6
 Direction: ESE
 Distance: 0.022 mi., 119 ft.
 Elevation: 1423 ft.
 Relative: Higher

Site Name : On Deck Retail Center | RIVERSIDE COUNTY ECONOMIC DEVELOPMENT AGENCY | Trumble Rd
 25351 TRUMBLE ROAD
 Menifee | MENIFEE | SUN CITY, CA

Database(s) : [CALEPA SITES - CA, CIWQS - CA, HAZNET - CA, HWG - CA, NPDES - CA, RFR - CA, SLIC REG 8 - CA] **(cont.)**

EnviroSite ID: 366855
EPA ID: CAD981664212

HAZNET - CA **(cont.)**

1994: 213 - Hydrocarbon solvents (benzene, hexane, Stoddard, Etc.), 0.0667 tons to CAD093459485
 1994: 135 - Unspecified aqueous solution, 2.079 tons to CAT080013352
 1994: 135 - Unspecified aqueous solution, 9.681 tons to CAT080013352
 1993: 221 - Waste oil and mixed oil, 5.035 tons to CAT080025711
 1993: 135 - Unspecified aqueous solution, 1.155 tons to CAT080013352

Facility Name : RIVERSIDE COUNTY ECONOMIC DEVELOPMENT AGENCY
 Facility Address : 25351 TRUMBLE RD, MENIFEE, CA 92584
 County : RIVERSIDE

Site Details

Generator EPA ID : CAC002654914
 Active : Inactive
 Category : STATE
 Facility Types : N/R
 Type : TEMPORARY
 Contact Name : N/R
 Contact Phone : N/R
 Facility Mailing Address : 3403 10TH ST STE 500, RIVERSIDE, CA 925013658
 Latitude : 33.75571423
 Longitude : -117.18476829
 Agency Hyperlink : [Click here for hyperlink provided by the agency.](#)
 Last Date in Agency List : 2021-07-08

Waste Generator Details
 State Waste :

2010: 135 - Unspecified aqueous solution, 1.47 tons to CAD008364432

HWG - CA

Facility Name : RANCHO FORD INC
 Facility Address : 25351 TRUMBLE ROAD, SUN CITY, CA 92585
 County : RIVERSIDE

EPA ID : CAD981664212
 Status : Inactive
 Category : STATE
 Type : PERMANENT
 Facility Type : N/R
 Mailing Address : 25351 TRUMBLE RD, SUN CITY, CA 925859656
 Owner Name : RANCHO FORD LINCOLN MERCURY
 Owner Address : 25351 TRUMBLE ROAD, SUN CITY, CA 925850000
 Operator Name : INACTIVE PER 1996 FEES FORM
 Operator Address : 25351 TRUMBLE ROAD, SUN CITY, CA 925850000
 Latitude : 33.755714
 Longitude : -117.184768

Map Id: B6
 Direction: ESE
 Distance: 0.022 mi., 119 ft.
 Elevation: 1423 ft.
 Relative: Higher

Site Name : On Deck Retail Center | RIVERSIDE COUNTY ECONOMIC DEVELOPMENT AGENCY | Trumble Rd
 25351 TRUMBLE ROAD
 Menifee | MENIFEE | SUN CITY, CA

Database(s) : [CALEPA SITES - CA, CIWQS - CA, HAZNET - CA, HWG - CA, NPDES - CA, RFR - CA, SLIC REG 8 - CA] **(cont.)**

EnviroSite ID: 366855
EPA ID: CAD981664212

HWG - CA **(cont.)**

Facility Name : RIVERSIDE COUNTY ECONOMIC DEVELOPMENT AGENCY
 Facility Address : 25351 TRUMBLE RD, MENIFEE, CA 92584
 County : RIVERSIDE

EPA ID : CAC002654914
 Status : Inactive
 Category : STATE
 Type : TEMPORARY
 Facility Type : N/R
 Mailing Address : 3403 10TH ST STE 500, RIVERSIDE, CA 925013658
 Owner Name : RIVERSIDE COUNTY ECONOMIC DEVELOPME
 Owner Address : 1325 SPRUCE ST STE 400, RIVERSIDE, CA 92507
 Operator Name : TIMOTHY LANE
 Operator Address : 1351 POMONA RD STE 250, CORONA, CA 92882
 Latitude : 33.755714
 Longitude : -117.184768

NPDES - CA

Facility Name : On Deck Retail Center
 Facility Address : 25351 Trumble Road, Menifee, 94538
 County : Riverside

Effective Date : 2020-07-23
 Adoption Date : N/R
 Expiration Date : N/R
 Termination Date : N/R
 Order Number : 2009-0009-DWQ
 NPDES Number : CAS000002
 WDID : 8 33C390890
 RM Status : Active
 Reg Meas ID : 523124
 Reg Meas Type : Enrollee
 Program : Construction
 Facility Place ID : N/R
 Region Code : 8
 Discharger ID : 0
 Discharger : VSK Investments
 Discharger Address : 41805 Albrae Street, Fremont, California 94538
 Last Date in Agency List : 2021-07-05

RFR - CA

Facility Name : On Deck Retail Center
 Facility Address : 25351 Trumble Road, Menifee, CA 94538
 County : Riverside

Effective Date : 2020-07-23
 Adoption Date : N/R

Map Id: B6
 Direction: ESE
 Distance: 0.022 mi., 119 ft.
 Elevation: 1423 ft.
 Relative: Higher

Site Name : On Deck Retail Center | RIVERSIDE COUNTY ECONOMIC DEVELOPMENT AGENCY | Trumble Rd
 25351 TRUMBLE ROAD
 Menifee | MENIFEE | SUN CITY, CA

Database(s) : [CALEPA SITES - CA, CIWQS - CA, HAZNET - CA, HWG - CA, NPDES - CA, RFR - CA, SLIC REG 8 - CA] **(cont.)**

Envirosite ID: 366855
EPA ID: CAD981664212

RFR - CA **(cont.)**

Termination Date :	N/R
Expiration/Review Date :	N/R
NPDES Number :	CAS000002
Order Number :	2009-0009-DWQ
WDID :	8 33C390890
SIC/NAICS :	N/R
Program :	CONSTW
Regulatory Measure Status :	Active
Regulatory Measure Type :	Storm water construction
Place/Project Type :	Construction - Commercial
Region :	8
Design Flow :	N/R
Major/Minor :	N/R
Complexity :	N/R
TTWQ :	N/R
Number of Enforcement Actions within Five Years:	N/R
Number of Violations within Five Years:	N/R
Agency :	VSK Investments
Agency Address :	41805 Albrae Street, Fremont, CA 94538
Latitude :	33.75268
Longitude :	-117.18561
Last Date in Agency List :	2021-07-24

SLIC REG 8 - CA

Facility Name :	Trumble Rd
Facility Address :	25351 Trumble Rd, Menifee, CA 92585
County :	Riverside

Site Details

Status Date :	2011-08-11
Status :	Completed - Case Closed
Begin Date :	2008-05-14
Global ID :	T10000009963
Region :	REGION 8
Site History :	Site previously used as automotive service, car dealership, paint booths, etc. As of 2011, site is vacant lot. See file for assessment and cleanup details.
RB Case Number :	N/R
Potential Media Affected :	Soil
Potential Contaminants of Concern :	Total Petroleum Hydrocarbons (TPH), Waste Oil / Motor / Hydraulic / Lubricating
Local Agency :	RIVERSIDE COUNTY LOP
Local Case Number :	CO0025039
Lead Agency :	RIVERSIDE COUNTY LOP

Map Id: B6
 Direction: ESE
 Distance: 0.022 mi., 119 ft.
 Elevation: 1423 ft.
 Relative: Higher

Site Name : On Deck Retail Center | RIVERSIDE COUNTY ECONOMIC DEVELOPMENT AGENCY | Trumble Rd
 25351 TRUMBLE ROAD
 Menifee | MENIFEE | SUN CITY, CA

Database(s) : [CALEPA SITES - CA, CIWQS - CA, HAZNET - CA, HWG - CA, NPDES - CA, RFR - CA, SLIC REG 8 - CA] **(cont.)**

EnviroSite ID: 366855
EPA ID: CAD981664212

SLIC REG 8 - CA **(cont.)**

File Location :	N/R
CUF Case :	NO
Caseworker :	SCB
Case Type :	Cleanup Program Site
How Discovered :	N/R
How Discovered Description :	N/R
Stop Method :	N/R
Stop Description :	Previous businesses no longer in operation.
Calwater Watershed Name :	San Jacinto Valley - Perris - Perris Valley (802.11)
DWR Groundwater Subbasin Name :	San Jacinto (8-005)
Disadvantaged Community :	Disadvantaged Community
Latitude :	33.75288
Longitude :	-117.18575
Agency URL :	Click here for hyperlink provided by the agency.
Last Date in Agency List :	2021-05-27

Contacts Summary

Global ID :	T10000009963
Contact Name :	SHARON BOLTINGHOUSE
Contact Type :	Local Agency Caseworker
Organization Name :	RIVERSIDE COUNTY LOP
Address :	3880 LEMON ST SUITE 200
City :	RIVERSIDE
Phone Number :	9519558980
Email :	sbolting@rivco.org

Regulatory Activities

Date :	2011-08-11
Global ID :	T10000009963
Action Type :	ENFORCEMENT
Action :	Closure/No Further Action Letter - #Closure letter
Date :	2011-08-10
Global ID :	T10000009963
Action Type :	ENFORCEMENT
Action :	File review - #Site Docs
Date :	2011-08-10
Global ID :	T10000009963
Action Type :	ENFORCEMENT
Action :	File review - #RCDEH site file
Date :	2009-01-01
Global ID :	T10000009963
Action Type :	REMEDIATION

Map Id: B6
 Direction: ESE
 Distance: 0.022 mi., 119 ft.
 Elevation: 1423 ft.
 Relative: Higher

Site Name : On Deck Retail Center | RIVERSIDE COUNTY ECONOMIC DEVELOPMENT AGENCY | Trumble Rd
 25351 TRUMBLE ROAD
 Menifee | MENIFEE | SUN CITY, CA

Database(s) : [CALEPA SITES - CA, CIWQS - CA, HAZNET - CA, HWG - CA, NPDES - CA, RFR - CA, SLIC REG 8 - CA] **(cont.)**

EnviroSite ID: 366855
EPA ID: CAD981664212

SLIC REG 8 - CA **(cont.)**

Action : Excavation

Date : 2008-06-04
 Global ID : T10000009963
 Action Type : Other
 Action : Leak Stopped

Date : 2008-06-04
 Global ID : T10000009963
 Action Type : Other
 Action : Leak Reported

Date : 2008-06-04
 Global ID : T10000009963
 Action Type : Other
 Action : Leak Discovery

Status History

Status Date : 2011-08-11
 Global ID : T10000009963
 Status : Completed - Case Closed

Status Date : 2008-06-11
 Global ID : T10000009963
 Status : Open - Active

Status Date : 2008-05-14
 Global ID : T10000009963
 Status : Open - Case Begin Date

Map Id: C7
 Direction: SE
 Distance: 0.089 mi., 468 ft.
 Elevation: 1424 ft.
 Relative: Higher

Site Name : K S MECHANICAL
 24900 TRUMBLE RD
 ROMOLAND, CA 92585

Database(s) : [HAZNET - CA, HWG - CA]

EnviroSite ID: 41004053
EPA ID: CAC002565092

HAZNET - CA

Facility Name : K S MECHANICAL

Map Id: C7
Direction: SE
Distance: 0.089 mi., 468 ft.
Elevation: 1424 ft.
Relative: Higher

Site Name : K S MECHANICAL
24900 TRUMBLE RD
ROMOLAND, CA 92585
Database(s) : [HAZNET - CA, HWG - CA] **(cont.)**

Envirosite ID: 41004053
EPA ID: CAC002565092

HAZNET - CA **(cont.)**

Facility Address : 24900 TRUMBLE RD, ROMOLAND, CA 92585
County : RIVERSIDE

Site Details

Generator EPA ID : CAC002565092
Active : Inactive
Category : STATE
Facility Types : N/R
Type : TEMPORARY
Contact Name : N/R
Contact Phone : N/R
Facility Mailing Address : PO BOX 1683, ROMOLAND, CA 92585
Latitude : 33.75472225
Longitude : -117.18472679
Agency Hyperlink : [Click here for hyperlink provided by the agency.](#)
Last Date in Agency List : 2021-07-08

HWG - CA

Facility Name : K S MECHANICAL
Facility Address : 24900 TRUMBLE RD, ROMOLAND, CA 92585
County : RIVERSIDE

EPA ID : CAC002565092
Status : Inactive
Category : STATE
Type : TEMPORARY
Facility Type : N/R
Mailing Address : PO BOX 1683, ROMOLAND, CA 92585
Owner Name : KEN STILES
Owner Address : PO BOX 1683, ROMOLAND, CA 92585
Operator Name : KEVIN PAI/PURCH AGENT
Operator Address : PO BOX 1683, ROMOLAND, CA 92585
Latitude : 33.754722
Longitude : -117.184727

Map Id: D8
Direction: NE
Distance: 0.101 mi., 534 ft.
Elevation: 1422 ft.
Relative: Lower

Site Name : PECORARO INC | Big League Dreams
Perris, LLC | BIG LEAGUE DREAMS
PERRISNA LLC
2155 TRUMBLE RD
PERRIS, CA 92571
Database(s) : [CALEPA SITES - CA, FRS, HAZNET - CA,
HWG - CA]

Envirosite ID: 870414
EPA ID: N/R

CALEPA SITES - CA

Facility Name : Big League Dreams Perris, LLC

Map Id: D8
 Direction: NE
 Distance: 0.101 mi., 534 ft.
 Elevation: 1422 ft.
 Relative: Lower

Site Name : PECORARO INC | Big League Dreams
 Perris, LLC | BIG LEAGUE DREAMS
 PERRISNA LLC
 2155 TRUMBLE RD
 PERRIS, CA 92571

Database(s) : [CALEPA SITES - CA, FRS, HAZNET - CA,
 HWG - CA] **(cont.)**

Envirosite ID: 870414
 EPA ID: N/R

CALEPA SITES - CA **(cont.)**

Facility Address : 2155 TRUMBLE RD, PERRIS, 92571

Site ID : 178961
 EI ID : 10570480
 EI Description : Chemical Storage Facilities
 Latitude : 33.759010
 Longitude : -117.184460
 Agency Hyperlink : [Click here for hyperlink provided by the agency.](#)
 Last Date in Agency List : 2021-04-29

FRS

Facility Name : BIG LEAGUE DREAMS PERRISNA LLC
 Facility Address : 2155 TRUMBLE RD, PERRIS, CA 92571
 County : RIVERSIDE

Site Details

Registry ID : 110064986172
 FRS Facility URL : [Click here for hyperlink provided by the agency.](#)
 Last Date in Agency List : 2021-07-17

Source Description

Source Description :

The California Environmental Protection Agency (CalEPA) has recently implemented a new data warehouse system (nSite). This data warehouse combines and merges facility and site information from five different systems managed within CalEPA. The five systems are: California Environmental Reporting System (CERS), EnviroStor, GeoTracker, California Integrated Water Quality System (CIWQS), and Toxic Release Inventory (TRI).

FRS Environmental Interest

Source and System ID : CA-ENVIROVIEW - 178961

HAZNET - CA

Facility Name : PECORARO INC
 Facility Address : 2155 TRUMBLE RD, PERRIS, CA 92571
 County : RIVERSIDE

Site Details

Generator EPA ID : CAL000365230
 Active : Inactive
 Category : STATE
 Facility Types : N/R

Map Id: D8
 Direction: NE
 Distance: 0.101 mi., 534 ft.
 Elevation: 1422 ft.
 Relative: Lower

Site Name : PECORARO INC | Big League Dreams
 Perris, LLC | BIG LEAGUE DREAMS
 PERRISNA LLC
 2155 TRUMBLE RD
 PERRIS, CA 92571

Database(s) : [CALEPA SITES - CA, FRS, HAZNET - CA,
 HWG - CA] **(cont.)**

Envirosite ID: 870414
EPA ID: N/R

HAZNET - CA **(cont.)**

Type : PERMANENT
 Contact Name : N/R
 Contact Phone : N/R
 Facility Mailing Address : 501 W BROADWAY STE A, SAN DIEGO, CA 921013562
 Latitude : 33.75894189
 Longitude : -117.18448548
 Agency Hyperlink : [Click here for hyperlink provided by the agency.](#)
 Last Date in Agency List : 2021-07-08

HWG - CA

Facility Name : PECORARO INC
 Facility Address : 2155 TRUMBLE RD, PERRIS, CA 92571
 County : RIVERSIDE

EPA ID : CAL000365230
 Status : Inactive
 Category : STATE
 Type : PERMANENT
 Facility Type : N/R
 Mailing Address : 501 W BROADWAY STE A, SAN DIEGO, CA 921013562
 Owner Name : ONOFRIO PECORARO
 Owner Address : 1726 INDIA ST, SAN DIEGO, CA 921012518
 Operator Name : JACK PECORARO
 Operator Address : 2155 TRUMBLE RD, PERRIS, CA 925719211
 Latitude : 33.758942
 Longitude : -117.184485

Map Id: C9
 Direction: SE
 Distance: 0.116 mi., 613 ft.
 Elevation: 1424 ft.
 Relative: Higher

Site Name : BRENT ENGINEERING INC
 25564 TRUMBLE RD
 MENIFEE, CA 92585

Database(s) : [ECHO, FRS, HAZNET - CA, HWG - CA,
 RCRA_NONGEN]

Envirosite ID: 1110678
EPA ID: N/R

ECHO

Facility Name : BRENT ENGINEERING INC
 Facility Address : 25564 TRUMBLE RD, MENIFEE, CA 92585
 County : RIVERSIDE

Last Inspection Date : N/R
 Registry ID : 110070514409
 FIPS Code : N/R
 EPA Region : 09
 Inspection Count : 0

Map Id: C9
 Direction: SE
 Distance: 0.116 mi., 613 ft.
 Elevation: 1424 ft.
 Relative: Higher

Site Name : BRENT ENGINEERING INC
 25564 TRUMBLE RD
 MENIFEE, CA 92585

Database(s) : [ECHO, FRS, HAZNET - CA, HWG - CA,
 RCRA_NONGEN] **(cont.)**

EnviroSite ID: 1110678
 EPA ID: N/R

ECHO **(cont.)**

Last Inspection Days :	N/R
Informal Count :	0
Last Informal Action Date :	N/R
Formal Action Count :	0
Last Formal Action Date :	N/R
Total Penalties :	0
Penalty Count :	N/R
Last Penalty Date :	N/R
Last Penalty Amount :	N/R
QTRS IN NC :	0
Programs IN SNC :	0
Current Compliance Status :	No Violation Identified
Three-Year Compliance Status :	
Collection Method :	Zip Code Centroid
Reference Point :	N/R
Accuracy Meters :	10000
Derived Tribes :	N/R
Derived HUC :	N/R
Derived WBD :	N/R
Derived STCTY FIPS :	N/R
Derived Zip :	N/R
Derived CD113 :	N/R
Derived CB2010 :	N/R
MYRTK Universe :	NNN
NPDES IDs :	N/R
CWA Permit Types :	N/R
CWA Compliance Tracking :	N/R
CWA NAICS :	N/R
CWA SICs :	N/R
CWA Inspection Count :	N/R
CWA Last Inspection Days :	N/R
CWA Informal Count :	N/R
CWA Formal Action Count :	N/R
CWA Last Formal Action Date :	N/R
CWA Penalties :	N/R
CWA Last Penalty Date :	N/R
CWA Last Penalty Amount :	N/R
CWA Quarters IN NC :	N/R
CWA Current Compliance Status :	N/R
CWA Current SNC Flag :	N
CWA 13 Quarters Compliance Status :	N/R
CWA 13 Quarters Effluent Exceedances:	N/R
CWA Three-Year QNCR Codes :	N/R
DFR URL :	Click here for hyperlink provided by the agency.
Facility SIC :	N/R
Facility NAICS :	336510 - Railroad Rolling Stock Manufacturing
Facility Last Inspection EPA Date :	N/R
Facility Last Inspection State Date :	N/R
Facility Last Formal Act EPA Date :	N/R
Facility Last Formal Act State Date :	N/R
Facility Last Informal Act EPA Date :	N/R
Facility Last Informal Act State Date:	N/R
Facility Federal Agency :	N/R
TRI Reporter :	N/R
Facility Imp Water Flag :	N/R
Current SNC Flag :	N

Map Id: C9
 Direction: SE
 Distance: 0.116 mi., 613 ft.
 Elevation: 1424 ft.
 Relative: Higher

Site Name : BRENT ENGINEERING INC
 25564 TRUMBLE RD
 MENIFEE, CA 92585

Database(s) : [ECHO, FRS, HAZNET - CA, HWG - CA, RCRA_NONGEN] **(cont.)**

EnviroSite ID: 1110678
EPA ID: N/R

ECHO (cont.)

Indian County Flag :	N
Federal Flag :	N/R
US Mexico Border Flag :	N/R
Chesapeake Bay Flag :	N/R
AIR Flag :	N
NPDES Flag :	N
SDWIS Flag :	N
RCRA Flag :	Y
TRI Flag :	N
GHG Flag :	N
Major Flag :	N/R
Active Flag :	Y
NAA Flag :	N
Latitude :	33.741537
Longitude :	-117.176165
Last Date in Agency List :	2021-04-16

FRS

Facility Name :	BRENT ENGINEERING INC
Facility Address :	25564 TRUMBLE RD, MENIFEE, CA 92585
County :	RIVERSIDE

Site Details

Registry ID :	110070514409
FRS Facility URL :	Click here for hyperlink provided by the agency.
Last Date in Agency List :	2021-07-17

Source Description

Source Description :

RCRAInfo is EPA’s comprehensive information system that supports the Resource Conservation and Recovery Act (RCRA) of 1976 and the Hazardous and Solid Waste Amendments (HSWA) of 1984 through the tracking of events and activities related to facilities that generate, transport, and treat, store, or dispose of hazardous waste. RCRAInfo allows RCRA program staff to track the notification, permit, compliance, and corrective action activities required under RCRA. RCRAInfo also supports generation of the National Hazardous Waste Biennial Report. All generators and treatment, storage, and disposal facilities who handle hazardous waste are required to report to the EPA Administrator at least once every two years to support creation of the Biennial Report.

FRS Environmental Interest

Source and System ID :	RCRAINFO - CAL000441654
------------------------	-------------------------

HAZNET - CA

Facility Name :	BRENT ENGINEERING INC
Facility Address :	25564 TRUMBLE RD, MENIFEE, CA 92585
County :	RIVERSIDE

Map Id: C9
 Direction: SE
 Distance: 0.116 mi., 613 ft.
 Elevation: 1424 ft.
 Relative: Higher

Site Name : BRENT ENGINEERING INC
 25564 TRUMBLE RD
 MENIFEE, CA 92585

Database(s) : [ECHO, FRS, HAZNET - CA, HWG - CA,
 RCRA_NONGEN] **(cont.)**

Envirosite ID: 1110678
 EPA ID: N/R

HAZNET - CA **(cont.)**

Site Details

Generator EPA ID : CAL000441654
 Active : Active
 Category : STATE
 Facility Types : N/R
 Type : PERMANENT
 Contact Name : N/R
 Contact Phone : N/R
 Facility Mailing Address : 20 OLD RANCH RD, LAGUNA NIGUEL, CA 92677
 Latitude : 33.75434169
 Longitude : -117.18467471
 Agency Hyperlink : [Click here for hyperlink provided by the agency.](#)
 Last Date in Agency List : 2021-07-08

HWG - CA

Facility Name : BRENT ENGINEERING INC
 Facility Address : 25564 TRUMBLE RD, MENIFEE, CA 92585
 County : RIVERSIDE

EPA ID : CAL000441654
 Status : Active
 Category : STATE
 Type : PERMANENT
 Facility Type : N/R
 Mailing Address : 20 OLD RANCH RD, LAGUNA NIGUEL, CA 92677
 Owner Name : BRENT ENGINEERING INC
 Owner Address : 20 OLD RANCH RD, LAGUNA NIGUEL, CA 92677
 Operator Name : HEATHER BUREK
 Operator Address : 20 OLD RANCH ROAD, LAGUNA NIGUEL, CA 92677
 Latitude : 33.754342
 Longitude : -117.184675

RCRA_NONGEN

Facility Name : BRENT ENGINEERING INC
 Facility Address : 25564 TRUMBLE RD, MENIFEE, CA 92585
 County : RIVERSIDE

Date Form Received by Agency : 2018-12-10
 EPA ID : CAL000441654
 Mailing Address : 20 OLD RANCH RD, LAGUNA NIGUEL, CA 92677
 Contact : RONALD BUREK
 Contact Address : 20 OLD RANCH RD, LAGUNA NIGUEL, CA 92677
 Contact Country : N/R
 Contact Telephone : 949-633-9917
 Contact Email : HEATHER@BRENTPACIFIC.COM
 EPA Region : 09
 Land Type : Not Reported
 Source Type : Implementer
 Classification : Not a generator, verified
 Description : Not a generator, verified
 Last Date in Agency List : 2021-04-26

Map Id: C9
 Direction: SE
 Distance: 0.116 mi., 613 ft.
 Elevation: 1424 ft.
 Relative: Higher

Site Name : BRENT ENGINEERING INC
 25564 TRUMBLE RD
 MENIFEE, CA 92585

Database(s) : [ECHO, FRS, HAZNET - CA, HWG - CA,
 RCRA_NONGEN] **(cont.)**

EnviroSite ID: 1110678
 EPA ID: N/R

RCRA_NONGEN **(cont.)**

Owner/Operator Summary

Owner/Operator Name : BRENT ENGINEERING INC
 Owner/Operator Address : 20 OLD RANCH RD, LAGUNA NIGUEL, CA 92677
 Owner/Operator Country : N/R
 Owner/Operator Telephone : 949-633-9917
 Owner/Operator Email : N/R
 Owner/Operator Fax : N/R
 Legal Status : Other land type
 Owner/Operator Type : Owner
 Owner/Operator Start Date : N/R
 Owner/Operator End Date : N/R

Owner/Operator Name : RONALD BUREK
 Owner/Operator Address : 20 OLD RANCH RD, LAGUNA NIGUEL, CA 92677
 Owner/Operator Country : N/R
 Owner/Operator Telephone : 949-633-9917
 Owner/Operator Email : N/R
 Owner/Operator Fax : N/R
 Legal Status : Other land type
 Owner/Operator Type : Operator
 Owner/Operator Start Date : N/R
 Owner/Operator End Date : N/R

Handler Activities Summary

U.S. Importer of Hazardous Waste : N
 Mixed Waste (Haz. and Radioactive) : N
 Recycler of Hazardous Waste : N
 Transporter of Hazardous Waste : N
 Treater, Storer or Disposer of HW : N
 Underground Injection Activity : N
 On-site Burner Exemption : N
 Furnace Exemption : N
 Used Oil Fuel Burner : N
 Used Oil Processor : N
 Used Oil Refiner : N
 Used Oil Fuel Marketer to Burner : N
 Used Oil Specification Marketer : N
 Used Oil Transfer Facility : N
 Used Oil Transporter : N

Notices of Violations Summary

Regulation Violated : N

Map Id: D10
 Direction: NE
 Distance: 0.116 mi., 614 ft.
 Elevation: 1422 ft.
 Relative: Lower

Site Name : Perris Valley Aquatic Center
 2165 TRUMBLE RD
 PERRIS, CA 92571

Database(s) : [CALEPA SITES - CA]

Envirosite ID: 1117516
EPA ID: N/R

CALEPA SITES - CA

Facility Name : Perris Valley Aquatic Center
 Facility Address : 2165 TRUMBLE RD, PERRIS, 92571

Site ID : 366256
 EI ID : 10571173
 EI Description : Chemical Storage Facilities
 Latitude : 33.759200
 Longitude : -117.184390
 Agency Hyperlink : [Click here for hyperlink provided by the agency.](#)
 Last Date in Agency List : 2021-04-29

Map Id: C11
 Direction: ESE
 Distance: 0.124 mi., 655 ft.
 Elevation: 1426 ft.
 Relative: Higher

Site Name : SOUTHERN CALIFORNIA GAS CO
 25200 TRUMBLE RD
 ROMOLAND, CA 92380

Database(s) : [HAZNET - CA, HWG - CA]

Envirosite ID: 560773
EPA ID: CAL000040846

HAZNET - CA

Facility Name : SOUTHERN CALIFORNIA GAS CO
 Facility Address : 25200 TRUMBLE RD, ROMOLAND, CA 92380
 County : RIVERSIDE

Site Details

Generator EPA ID : CAL000040846
 Active : Inactive
 Category : STATE
 Facility Types : N/R
 Type : PERMANENT
 Contact Name : N/R
 Contact Phone : N/R
 Facility Mailing Address : 25200 TRUMBLE RD, ROMOLAND, CA 923800000
 Latitude : 33.75692097
 Longitude : -117.18463399
 Agency Hyperlink : [Click here for hyperlink provided by the agency.](#)
 Last Date in Agency List : 2021-07-08

HWG - CA

Facility Name : SOUTHERN CALIFORNIA GAS CO
 Facility Address : 25200 TRUMBLE RD, ROMOLAND, CA 92380
 County : RIVERSIDE

EPA ID : CAL000040846
 Status : Inactive
 Category : STATE
 Type : PERMANENT

Map Id: C11
 Direction: ESE
 Distance: 0.124 mi., 655 ft.
 Elevation: 1426 ft.
 Relative: Higher

Site Name : SOUTHERN CALIFORNIA GAS CO
 25200 TRUMBLE RD
 ROMOLAND, CA 92380

Database(s) : [HAZNET - CA, HWG - CA] **(cont.)**

EnviroSite ID: 560773
EPA ID: CAL000040846

HWG - CA **(cont.)**

Facility Type :	N/R
Mailing Address :	25200 TRUMBLE RD, ROMOLAND, CA 923800000
Owner Name :	SO CAL GAS CO
Owner Address :	N/A
Operator Name :	CANCEL EFFECTIVE 9-10-90 LTR I
Operator Address :	N FILE. REC'D # HAS FED EPA., N/A
Latitude :	33.756921
Longitude :	-117.184634

Map Id: E12
 Direction: SSE
 Distance: 0.163 mi., 862 ft.
 Elevation: 1425 ft.
 Relative: Higher

Site Name : BOONE RECYCLED MATERIALS INC |
 BRENT ENGINEERING | ASPHALT &
 CONCRETE RECYCLING INC
 25630 TRUMBLE RD
 ROMOLAND | SUN CITY, CA

Database(s) : [ECHO, FRS, HAZNET - CA, HWG - CA,
 RCRA_NONGEN]

EnviroSite ID: 373198
EPA ID: CAL000303919

ECHO

Facility Name :	BOONE RECYCLED MATERIALS INC
Facility Address :	25630 TRUMBLE RD, ROMOLAND, CA 92585
County :	RIVERSIDE

Last Inspection Date :	N/R
Registry ID :	110070477972
FIPS Code :	N/R
EPA Region :	09
Inspection Count :	0
Last Inspection Days :	N/R
Informal Count :	0
Last Informal Action Date :	N/R
Formal Action Count :	0
Last Formal Action Date :	N/R
Total Penalties :	0
Penalty Count :	N/R
Last Penalty Date :	N/R
Last Penalty Amount :	N/R
QTRS IN NC :	0
Programs IN SNC :	0
Current Compliance Status :	No Violation Identified
Three-Year Compliance Status :	
Collection Method :	Zip Code Centroid
Reference Point :	N/R
Accuracy Meters :	10000
Derived Tribes :	N/R
Derived HUC :	N/R
Derived WBD :	N/R
Derived STCTY FIPS :	N/R
Derived Zip :	N/R

Map Id: E12
 Direction: SSE
 Distance: 0.163 mi., 862 ft.
 Elevation: 1425 ft.
 Relative: Higher

Site Name : BOONE RECYCLED MATERIALS INC | BRENT ENGINEERING | ASPHALT & CONCRETE RECYCLING INC
 25630 TRUMBLE RD
 ROMOLAND | SUN CITY, CA

Database(s) : [ECHO, FRS, HAZNET - CA, HWG - CA, RCRA_NONGEN] **(cont.)**

EnviroSite ID: 373198
EPA ID: CAL000303919

ECHO **(cont.)**

Derived CD113 :	N/R
Derived CB2010 :	N/R
MYRTK Universe :	NNN
NPDES IDs :	N/R
CWA Permit Types :	N/R
CWA Compliance Tracking :	N/R
CWA NAICS :	N/R
CWA SICs :	N/R
CWA Inspection Count :	N/R
CWA Last Inspection Days :	N/R
CWA Informal Count :	N/R
CWA Formal Action Count :	N/R
CWA Last Formal Action Date :	N/R
CWA Penalties :	N/R
CWA Last Penalty Date :	N/R
CWA Last Penalty Amount :	N/R
CWA Quarters IN NC :	N/R
CWA Current Compliance Status :	N/R
CWA Current SNC Flag :	N
CWA 13 Quarters Compliance Status :	N/R
CWA 13 Quarters Effluent Exceedances:	N/R
CWA Three-Year QNCR Codes :	N/R
DFR URL :	Click here for hyperlink provided by the agency.
Facility SIC :	N/R
Facility NAICS :	44419 - Other Building Material Dealers
Facility Last Inspection EPA Date :	N/R
Facility Last Inspection State Date :	N/R
Facility Last Formal Act EPA Date :	N/R
Facility Last Formal Act State Date :	N/R
Facility Last Informal Act EPA Date :	N/R
Facility Last Informal Act State Date:	N/R
Facility Federal Agency :	N/R
TRI Reporter :	N/R
Facility Imp Water Flag :	N/R
Current SNC Flag :	N
Indian County Flag :	N
Federal Flag :	N/R
US Mexico Border Flag :	N/R
Chesapeake Bay Flag :	N/R
AIR Flag :	N
NPDES Flag :	N
SDWIS Flag :	N
RCRA Flag :	Y
TRI Flag :	N
GHG Flag :	N
Major Flag :	N/R
Active Flag :	Y
NAA Flag :	N
Latitude :	33.741537
Longitude :	-117.176165
Last Date in Agency List :	2021-04-16

Map Id: E12
 Direction: SSE
 Distance: 0.163 mi., 862 ft.
 Elevation: 1425 ft.
 Relative: Higher

Site Name : BOONE RECYCLED MATERIALS INC | BRENT ENGINEERING | ASPHALT & CONCRETE RECYCLING INC
 25630 TRUMBLE RD
 ROMOLAND | SUN CITY, CA

Database(s) : [ECHO, FRS, HAZNET - CA, HWG - CA, RCRA_NONGEN] **(cont.)**

EnviroSite ID: 373198
EPA ID: CAL000303919

ECHO (cont.)

Facility Name : BRENT ENGINEERING
 Facility Address : 25630 TRUMBLE ROAD, SUN CITY, CA 92585
 County : RIVERSIDE

Last Inspection Date : N/R
 Registry ID : 110070466110
 FIPS Code : N/R
 EPA Region : 09
 Inspection Count : 0
 Last Inspection Days : N/R
 Informal Count : 0
 Last Informal Action Date : N/R
 Formal Action Count : 0
 Last Formal Action Date : N/R
 Total Penalties : 0
 Penalty Count : N/R
 Last Penalty Date : N/R
 Last Penalty Amount : N/R
 QTRS IN NC : 0
 Programs IN SNC : 0
 Current Compliance Status : No Violation Identified

Three-Year Compliance Status :
 Collection Method : Zip Code Centroid
 Reference Point : N/R
 Accuracy Meters : 10000
 Derived Tribes : N/R
 Derived HUC : N/R
 Derived WBD : N/R
 Derived STCTY FIPS : N/R
 Derived Zip : N/R
 Derived CD113 : N/R
 Derived CB2010 : N/R
 MYRTK Universe : NNN
 NPDES IDs : N/R
 CWA Permit Types : N/R
 CWA Compliance Tracking : N/R
 CWA NAICS : N/R
 CWA SICS : N/R
 CWA Inspection Count : N/R
 CWA Last Inspection Days : N/R
 CWA Informal Count : N/R
 CWA Formal Action Count : N/R
 CWA Last Formal Action Date : N/R
 CWA Penalties : N/R
 CWA Last Penalty Date : N/R
 CWA Last Penalty Amount : N/R
 CWA Quarters IN NC : N/R
 CWA Current Compliance Status : N/R
 CWA Current SNC Flag : N
 CWA 13 Quarters Compliance Status : N/R
 CWA 13 Quarters Effluent Exceedances: N/R
 CWA Three-Year QNCR Codes : N/R
 DFR URL : [Click here for hyperlink provided by the agency.](#)

Map Id: E12
 Direction: SSE
 Distance: 0.163 mi., 862 ft.
 Elevation: 1425 ft.
 Relative: Higher

Site Name : BOONE RECYCLED MATERIALS INC | BRENT ENGINEERING | ASPHALT & CONCRETE RECYCLING INC
 25630 TRUMBLE RD
 ROMOLAND | SUN CITY, CA

Database(s) : [ECHO, FRS, HAZNET - CA, HWG - CA, RCRA_NONGEN] **(cont.)**

EnviroSite ID: 373198
EPA ID: CAL000303919

ECHO (cont.)

Facility SIC :	N/R
Facility NAICS :	811111 - General Automotive Repair
Facility Last Inspection EPA Date :	N/R
Facility Last Inspection State Date :	N/R
Facility Last Formal Act EPA Date :	N/R
Facility Last Formal Act State Date :	N/R
Facility Last Informal Act EPA Date :	N/R
Facility Last Informal Act State Date :	N/R
Facility Federal Agency :	N/R
TRI Reporter :	N/R
Facility Imp Water Flag :	N/R
Current SNC Flag :	N
Indian County Flag :	N
Federal Flag :	N/R
US Mexico Border Flag :	N/R
Chesapeake Bay Flag :	N/R
AIR Flag :	N
NPDES Flag :	N
SDWIS Flag :	N
RCRA Flag :	Y
TRI Flag :	N
GHG Flag :	N
Major Flag :	N/R
Active Flag :	Y
NAA Flag :	N
Latitude :	33.741537
Longitude :	-117.176165
Last Date in Agency List :	2021-04-16

FRS

Facility Name :	BOONE RECYCLED MATERIALS INC
Facility Address :	25630 TRUMBLE RD, ROMOLAND, CA 92585-9793
County :	RIVERSIDE

Site Details

Registry ID :	110070477972
FRS Facility URL :	Click here for hyperlink provided by the agency.
Last Date in Agency List :	2021-07-17

Source Description

Map Id: E12
 Direction: SSE
 Distance: 0.163 mi., 862 ft.
 Elevation: 1425 ft.
 Relative: Higher

Site Name : BOONE RECYCLED MATERIALS INC | BRENT ENGINEERING | ASPHALT & CONCRETE RECYCLING INC
 25630 TRUMBLE RD
 ROMOLAND | SUN CITY, CA

Database(s) : [ECHO, FRS, HAZNET - CA, HWG - CA, RCRA_NONGEN] **(cont.)**

EnviroSite ID: 373198
EPA ID: CAL000303919

FRS (cont.)

Source Description :

RCRAInfo is EPA’s comprehensive information system that supports the Resource Conservation and Recovery Act (RCRA) of 1976 and the Hazardous and Solid Waste Amendments (HSWA) of 1984 through the tracking of events and activities related to facilities that generate, transport, and treat, store, or dispose of hazardous waste. RCRAInfo allows RCRA program staff to track the notification, permit, compliance, and corrective action activities required under RCRA. RCRAInfo also supports generation of the National Hazardous Waste Biennial Report. All generators and treatment, storage, and disposal facilities who handle hazardous waste are required to report to the EPA Administrator at least once every two years to support creation of the Biennial Report.

FRS Environmental Interest
 Source and System ID :

RCRAINFO - CAL000358353

Facility Name :
 Facility Address :
 County :

BRENT ENGINEERING
 25630 TRUMBLE ROAD, SUN CITY, CA 92585
 RIVERSIDE

Site Details

Registry ID :
 FRS Facility URL :
 Last Date in Agency List :

110070466110
[Click here for hyperlink provided by the agency.](#)
 2021-07-17

Source Description

Source Description :

RCRAInfo is EPA’s comprehensive information system that supports the Resource Conservation and Recovery Act (RCRA) of 1976 and the Hazardous and Solid Waste Amendments (HSWA) of 1984 through the tracking of events and activities related to facilities that generate, transport, and treat, store, or dispose of hazardous waste. RCRAInfo allows RCRA program staff to track the notification, permit, compliance, and corrective action activities required under RCRA. RCRAInfo also supports generation of the National Hazardous Waste Biennial Report. All generators and treatment, storage, and disposal facilities who handle hazardous waste are required to report to the EPA Administrator at least once every two years to support creation of the Biennial Report.

FRS Environmental Interest
 Source and System ID :

RCRAINFO - CAC002976237

HAZNET - CA

Facility Name :
 Facility Address :
 County :

ASPHALT & CONCRETE RECYCLING INC
 25630 TRUMBLE RD, ROMOLAND, CA 92585
 RIVERSIDE

Map Id: E12
 Direction: SSE
 Distance: 0.163 mi., 862 ft.
 Elevation: 1425 ft.
 Relative: Higher

Site Name : BOONE RECYCLED MATERIALS INC | BRENT ENGINEERING | ASPHALT & CONCRETE RECYCLING INC
 25630 TRUMBLE RD
 ROMOLAND | SUN CITY, CA

Database(s) : [ECHO, FRS, HAZNET - CA, HWG - CA, RCRA_NONGEN] **(cont.)**

EnviroSite ID: 373198
EPA ID: CAL000303919

HAZNET - CA **(cont.)**

Site Details

Generator EPA ID : CAL000303919
 Active : Inactive
 Category : STATE
 Facility Types : N/R
 Type : PERMANENT
 Contact Name : N/R
 Contact Phone : N/R
 Facility Mailing Address : 3040 E FLORIDA AVE STE B, HEMET, CA 925444993
 Latitude : 33.75312989
 Longitude : -117.18469194
 Agency Hyperlink : [Click here for hyperlink provided by the agency.](#)
 Last Date in Agency List : 2021-07-08

Facility Name : BOONE RECYCLED MATERIALS INC
 Facility Address : 25630 TRUMBLE RD, ROMOLAND, CA 92585
 County : RIVERSIDE

Site Details

Generator EPA ID : CAL000358353
 Active : Inactive
 Category : STATE
 Facility Types : N/R
 Type : PERMANENT
 Contact Name : N/R
 Contact Phone : N/R
 Facility Mailing Address : P.O. BOX 1029, CHINO, CA 917620000
 Latitude : 33.75307349
 Longitude : -117.18469470
 Agency Hyperlink : [Click here for hyperlink provided by the agency.](#)
 Last Date in Agency List : 2021-07-08

Waste Generator Details

State Waste : 2010: 223 - Unspecified oil-containing waste, 0.417 tons to CAD981696420

Facility Name : BRENT ENGINEERING
 Facility Address : 25630 TRUMBLE ROAD, SUN CITY, CA 92585
 County : RIVERSIDE

Site Details

Generator EPA ID : CAC002976237
 Active : Inactive
 Category : STATE
 Facility Types : N/R
 Type : TEMPORARY

Map Id: E12
 Direction: SSE
 Distance: 0.163 mi., 862 ft.
 Elevation: 1425 ft.
 Relative: Higher

Site Name : BOONE RECYCLED MATERIALS INC | BRENT ENGINEERING | ASPHALT & CONCRETE RECYCLING INC
 25630 TRUMBLE RD
 ROMOLAND | SUN CITY, CA

Database(s) : [ECHO, FRS, HAZNET - CA, HWG - CA, RCRA_NONGEN] **(cont.)**

EnviroSite ID: 373198
EPA ID: CAL000303919

HAZNET - CA **(cont.)**

Contact Name : N/R
 Contact Phone : N/R
 Facility Mailing Address : 25630 TRUMBLE ROAD, SUN CITY, CA 92585
 Latitude : 33.75312989
 Longitude : -117.18469194
 Agency Hyperlink : [Click here for hyperlink provided by the agency.](#)
 Last Date in Agency List : 2021-07-08

Waste Generator Details
 State Waste :

2018: 223 - Unspecified oil-containing waste, 0.05500 tons to AZR000515924

HWG - CA

Facility Name : ASPHALT & CONCRETE RECYCLING INC
 Facility Address : 25630 TRUMBLE RD, ROMOLAND, CA 92585
 County : RIVERSIDE

EPA ID : CAL000303919
 Status : Inactive
 Category : STATE
 Type : PERMANENT
 Facility Type : N/R
 Mailing Address : 3040 E FLORIDA AVE STE B, HEMET, CA 925444993
 Owner Name : ASPHALT & CONCRETE RECYCLING INC
 Owner Address : 1871 WARREN RD, SAN JACINTO, CA 925820000
 Operator Name : LARRY MADDOX
 Operator Address : 1871 WARREN RD, SAN JACINTO, CA 925820000
 Latitude : 33.75313
 Longitude : -117.184692

Facility Name : BOONE RECYCLED MATERIALS INC
 Facility Address : 25630 TRUMBLE RD, ROMOLAND, CA 92585
 County : RIVERSIDE

EPA ID : CAL000358353
 Status : Inactive
 Category : STATE
 Type : PERMANENT
 Facility Type : N/R
 Mailing Address : P.O. BOX 1029, CHINO, CA 917620000
 Owner Name : BOONE RECYCLED MATERIALS INC
 Owner Address : P.O. BOX 1029, CHINO, CA 917620000
 Operator Name : TOM BOONE
 Operator Address : 1871 S WARREN RD, SAN JACINTO, CA 92582
 Latitude : 33.753073
 Longitude : -117.184695

Map Id: E12
 Direction: SSE
 Distance: 0.163 mi., 862 ft.
 Elevation: 1425 ft.
 Relative: Higher

Site Name : BOONE RECYCLED MATERIALS INC |
 BRENT ENGINEERING | ASPHALT &
 CONCRETE RECYCLING INC
 25630 TRUMBLE RD
 ROMOLAND | SUN CITY, CA

Database(s) : [ECHO, FRS, HAZNET - CA, HWG - CA,
 RCRA_NONGEN] **(cont.)**

EnviroSite ID: 373198
EPA ID: CAL000303919

HWG - CA (cont.)

Facility Name :	BRENT ENGINEERING
Facility Address :	25630 TRUMBLE ROAD, SUN CITY, CA 92585
County :	RIVERSIDE
EPA ID :	CAC002976237
Status :	Inactive
Category :	STATE
Type :	TEMPORARY
Facility Type :	N/R
Mailing Address :	25630 TRUMBLE ROAD, SUN CITY, CA 92585
Owner Name :	BRENT ENGINEERING
Owner Address :	25630 TRUMBLE ROAD, SUN CITY, CA 92585
Operator Name :	RAY PEREZ
Operator Address :	25630 TRUMBLE ROAD, SUN CITY, CA 92585
Latitude :	33.75313
Longitude :	-117.184692

RCRA_NONGEN

Facility Name :	BOONE RECYCLED MATERIALS INC
Facility Address :	25630 TRUMBLE RD, ROMOLAND, CA 92585-9793
County :	RIVERSIDE
Date Form Received by Agency :	2010-11-01
EPA ID :	CAL000358353
Mailing Address :	P.O. BOX 1029, CHINO, CA 91762-0000
Contact :	KEVIN BROCKIE
Contact Address :	1871 S WARREN RD, SAN JACINTO, CA 92582
Contact Country :	N/R
Contact Telephone :	909-721-3336
Contact Email :	MISSY@BOONETRUCKING.NET
EPA Region :	09
Land Type :	Not Reported
Source Type :	Implementer
Classification :	Not a generator, verified
Description :	Not a generator, verified
Last Date in Agency List :	2021-04-26

Owner/Operator Summary

Owner/Operator Name :	BOONE RECYCLED MATERIALS INC
Owner/Operator Address :	P.O. BOX 1029, CHINO, CA 91762-0000
Owner/Operator Country :	N/R
Owner/Operator Telephone :	909-983-2384
Owner/Operator Email :	N/R
Owner/Operator Fax :	N/R
Legal Status :	Other land type
Owner/Operator Type :	Owner
Owner/Operator Start Date :	N/R
Owner/Operator End Date :	N/R

Map Id: E12
 Direction: SSE
 Distance: 0.163 mi., 862 ft.
 Elevation: 1425 ft.
 Relative: Higher

Site Name : BOONE RECYCLED MATERIALS INC | BRENT ENGINEERING | ASPHALT & CONCRETE RECYCLING INC
 25630 TRUMBLE RD
 ROMOLAND | SUN CITY, CA

Database(s) : [ECHO, FRS, HAZNET - CA, HWG - CA, RCRA_NONGEN] **(cont.)**

EnviroSite ID: 373198
EPA ID: CAL000303919

RCRA_NONGEN **(cont.)**

Owner/Operator Name : KEVIN BROCKIE
 Owner/Operator Address : 1871 S WARREN RD, SAN JACINTO, CA 92582
 Owner/Operator Country : N/R
 Owner/Operator Telephone : 909-721-3336
 Owner/Operator Email : N/R
 Owner/Operator Fax : N/R
 Legal Status : Other land type
 Owner/Operator Type : Operator
 Owner/Operator Start Date : N/R
 Owner/Operator End Date : N/R

Handler Activities Summary

U.S. Importer of Hazardous Waste : N
 Mixed Waste (Haz. and Radioactive) : N
 Recycler of Hazardous Waste : N
 Transporter of Hazardous Waste : N
 Treater, Storer or Disposer of HW : N
 Underground Injection Activity : N
 On-site Burner Exemption : N
 Furnace Exemption : N
 Used Oil Fuel Burner : N
 Used Oil Processor : N
 Used Oil Refiner : N
 Used Oil Fuel Marketer to Burner : N
 Used Oil Specification Marketer : N
 Used Oil Transfer Facility : N
 Used Oil Transporter : N

Notices of Violations Summary

Regulation Violated : N

Facility Name : BRENT ENGINEERING
 Facility Address : 25630 TRUMBLE ROAD, SUN CITY, CA 92585
 County : RIVERSIDE

Date Form Received by Agency : 2018-08-16
 EPA ID : CAC002976237
 Mailing Address : 25630 TRUMBLE ROAD, SUN CITY, CA 92585
 Contact : RAY PEREZ
 Contact Address : 25630 TRUMBLE ROAD, SUN CITY, CA 92585
 Contact Country : N/R
 Contact Telephone : 949-422-9354
 Contact Email : URBINAFAM@YAHOO.COM
 EPA Region : 09
 Land Type : Not Reported
 Source Type : Implementer
 Classification : Not a generator, verified
 Description : Not a generator, verified

Map Id: E12
 Direction: SSE
 Distance: 0.163 mi., 862 ft.
 Elevation: 1425 ft.
 Relative: Higher

Site Name : BOONE RECYCLED MATERIALS INC | BRENT ENGINEERING | ASPHALT & CONCRETE RECYCLING INC
 25630 TRUMBLE RD
 ROMOLAND | SUN CITY, CA

Database(s) : [ECHO, FRS, HAZNET - CA, HWG - CA, RCRA_NONGEN] **(cont.)**

EnviroSite ID: 373198
EPA ID: CAL000303919

RCRA_NONGEN **(cont.)**

Last Date in Agency List : 2021-04-26

Owner/Operator Summary

Owner/Operator Name : BRENT ENGINEERING
 Owner/Operator Address : 25630 TRUMBLE ROAD, SUN CITY, CA 92585
 Owner/Operator Country : N/R
 Owner/Operator Telephone : 949-422-9354
 Owner/Operator Email : N/R
 Owner/Operator Fax : N/R
 Legal Status : Other land type
 Owner/Operator Type : Owner
 Owner/Operator Start Date : N/R
 Owner/Operator End Date : N/R

Owner/Operator Name : RAY PEREZ
 Owner/Operator Address : 25630 TRUMBLE ROAD, SUN CITY, CA 92585
 Owner/Operator Country : N/R
 Owner/Operator Telephone : 949-422-9354
 Owner/Operator Email : N/R
 Owner/Operator Fax : N/R
 Legal Status : Other land type
 Owner/Operator Type : Operator
 Owner/Operator Start Date : N/R
 Owner/Operator End Date : N/R

Handler Activities Summary

U.S. Importer of Hazardous Waste : N
 Mixed Waste (Haz. and Radioactive) : N
 Recycler of Hazardous Waste : N
 Transporter of Hazardous Waste : N
 Treater, Storer or Disposer of HW : N
 Underground Injection Activity : N
 On-site Burner Exemption : N
 Furnace Exemption : N
 Used Oil Fuel Burner : N
 Used Oil Processor : N
 Used Oil Refiner : N
 Used Oil Fuel Marketer to Burner : N
 Used Oil Specification Marketer : N
 Used Oil Transfer Facility : N
 Used Oil Transporter : N

Notices of Violations Summary

Regulation Violated : N

Map Id: E13
 Direction: SSE
 Distance: 0.165 mi., 869 ft.
 Elevation: 1425 ft.
 Relative: Higher

Site Name : Menifee Pit | BRENT ENGINEERING INC
 25630 TRUMBLE ROAD
 Menifee | MENIFEE, CA 92585

Database(s) : [CALEPA SITES - CA, CIWQS - CA, HWT - CA, NPDES - CA, RFR - CA]

EnviroSite ID: 894930
EPA ID: N/R

CALEPA SITES - CA

Facility Name : Menifee Pit
 Facility Address : 25630 TRUMBLE ROAD, MENIFEE, 92585

Site ID : 536717
 EI ID : 860767
 EI Description : Construction Storm Water
 Latitude : 33.748420
 Longitude : -117.183400
 Agency Hyperlink : [Click here for hyperlink provided by the agency.](#)
 Last Date in Agency List : 2021-04-29

CIWQS - CA

Facility Name : Menifee Pit
 Facility Address : 25630 Trumble Road, Menifee, CA 92585
 County : Riverside

Place ID : S860767
 Agency Name : North Pacific Developments Inc
 Last Date in Agency List : 2021-06-15

HWT - CA

Facility Name : BRENT ENGINEERING INC
 Facility Address : 25630 TRUMBLE RD, MENIFEE, CA 92585
 County : RIVERSIDE

Expiration Date : 2022-03-31
 Registration Number : 6858
 Last Date in Agency List : 2021-06-16

NPDES - CA

Facility Name : Menifee Pit
 Facility Address : 25630 Trumble Road, Menifee, 92585
 County : Riverside

Effective Date : 2018-02-02
 Adoption Date : N/R
 Expiration Date : N/R
 Termination Date : N/R
 Order Number : 2009-0009-DWQ
 NPDES Number : CAS000002
 WDID : 8 33C382387
 RM Status : Active
 Reg Meas ID : 493519
 Reg Meas Type : Enrollee
 Program : Construction
 Facility Place ID : N/R
 Region Code : 8
 Discharger ID : 0
 Discharger : North Pacific Developments Inc

Map Id: E13
 Direction: SSE
 Distance: 0.165 mi., 869 ft.
 Elevation: 1425 ft.
 Relative: Higher

Site Name : Menifee Pit | BRENT ENGINEERING INC
 25630 TRUMBLE ROAD
 Menifee | MENIFEE, CA 92585

Database(s) : [CALEPA SITES - CA, CIWQS - CA, HWT - CA, NPDES - CA, RFR - CA] **(cont.)**

EnviroSite ID: 894930
EPA ID: N/R

NPDES - CA **(cont.)**

Discharger Address : 20 Old Ranch Road, Laguna Niguel, California 92677
 Last Date in Agency List : 2021-07-05

RFR - CA

Facility Name : Menifee Pit
 Facility Address : 25630 Trumble Road, Menifee, CA 92585
 County : Riverside

Effective Date : 2018-02-02
 Adoption Date : N/R
 Termination Date : N/R
 Expiration/Review Date : N/R
 NPDES Number : CAS000002
 Order Number : 2009-0009-DWQ
 WDID : 8 33C382387
 SIC/NAICS : N/R
 Program : CONSTW
 Regulatory Measure Status : Active
 Regulatory Measure Type : Storm water construction
 Place/Project Type : Construction - Industrial
 Region : 8
 Design Flow : N/R
 Major/Minor : N/R
 Complexity : N/R
 TTWQ : N/R
 Number of Enforcement Actions within Five Years: N/R
 Number of Violations within Five Years: N/R
 Agency : North Pacific Developments Inc
 Agency Address : 20 Old Ranch Road, Laguna Niguel, CA 92677
 Latitude : 33.74842
 Longitude : -117.1834
 Last Date in Agency List : 2021-07-24

Map Id: E14
 Direction: SSE
 Distance: 0.167 mi., 884 ft.
 Elevation: 1425 ft.
 Relative: Higher

Site Name : LAKESIDE CHEVROLET CO
 25351 TRUVBLE RD
 SUN CITY, CA 92381

Database(s) : [HAZNET - CA, HWG - CA]

EnviroSite ID: 41015529
EPA ID: CAX000242628

HAZNET - CA

Facility Name : LAKESIDE CHEVROLET CO
 Facility Address : 25351 TRUVBLE RD, SUN CITY, CA 92381
 County : RIVERSIDE

Map Id: E14
 Direction: SSE
 Distance: 0.167 mi., 884 ft.
 Elevation: 1425 ft.
 Relative: Higher

Site Name : LAKESIDE CHEVROLET CO
 25351 TRUVBLE RD
 SUN CITY, CA 92381

Database(s) : [HAZNET - CA, HWG - CA] **(cont.)**

Envirosite ID: 41015529
EPA ID: CAX000242628

HAZNET - CA **(cont.)**

Site Details

Generator EPA ID : CAX000242628
 Active : Inactive
 Category : STATE
 Facility Types : N/R
 Type : PERMANENT
 Contact Name : N/R
 Contact Phone : N/R
 Facility Mailing Address : CLYDE PRICE, SUN CITY, CA 923810000
 Latitude : 33.75270000
 Longitude : -117.18544050
 Agency Hyperlink : [Click here for hyperlink provided by the agency.](#)
 Last Date in Agency List : 2021-07-08

HWG - CA

Facility Name : LAKESIDE CHEVROLET CO
 Facility Address : 25351 TRUVBLE RD, SUN CITY, CA 92381
 County : RIVERSIDE

EPA ID : CAX000242628
 Status : Inactive
 Category : STATE
 Type : PERMANENT
 Facility Type : N/R
 Mailing Address : CLYDE PRICE, SUN CITY, CA 923810000
 Owner Name : N/R
 Owner Address : N/A
 Operator Name : UNDELIVERABLE SURVEY 2-21-95LC
 Operator Address : N/A
 Latitude : 33.7527
 Longitude : -117.18544

Map Id: E15
 Direction: SSE
 Distance: 0.181 mi., 957 ft.
 Elevation: 1426 ft.
 Relative: Higher

Site Name : FORMER LAKESIDE CHEVROLET |
 LAKESIDE CHEVROLET | AZ-TEC TRALIERS
 25351 TRUMBLE RD
 ROMOLAND, CA

Database(s) : [BROWNFIELDS-ACRES, ECHO, FED
 BROWNFIELDS, FRS, HAZNET - CA, HWG -
 CA, RCRA_SQG, TRIBAL BROWNFIELDS]

Envirosite ID: 539319
EPA ID: CAL000217191

BROWNFIELDS-ACRES

Facility Name : Former Lakeside Chevrolet
 Facility Address : 25351 Trumble Road, ROMOLAND, CA 92585-9664
 County : Riverside

Map Id: E15
 Direction: SSE
 Distance: 0.181 mi., 957 ft.
 Elevation: 1426 ft.
 Relative: Higher

Site Name : FORMER LAKESIDE CHEVROLET |
 LAKESIDE CHEVROLET | AZ-TEC TRALIERS
 25351 TRUMBLE RD
 ROMOLAND, CA

Database(s) : [BROWNFIELDS-ACRES, ECHO, FED
 BROWNFIELDS, FRS, HAZNET - CA, HWG -
 CA, RCRA_SQG, TRIBAL BROWNFIELDS]
(cont.)

EnviroSite ID: 539319
 EPA ID: CAL000217191

BROWNFIELDS-ACRES (cont.)

Site Details

Property ID :	105141
EPA FRS ID :	N/R
EPA FRS Site Name :	N/R
Alias Name :	N/R
Current Use :	N/R
Future Use :	N/R
GP Funding Type ID :	Petroleum
Property Size :	5
Local Parcel Number :	329-020-009 & 329-020-22
Former Use :	N/R
Ownership Entity ID :	N/R
Current Owner :	N/R
Photo Available :	N/R
Video Available :	N/R
Ownership Change :	N/R
Ownership Liability Factor :	N/R
Cleanup Required Flag :	Y
Cleanup Required Date :	N/R
State Tribal Enroll ID Number :	N/R
State Tribal Enroll Date :	N/R
Property Not Enrolled Flag :	Y
NFA Issue Date :	N/R
Info Devices :	N/R
Check Pilot Flag :	N/R
CERCLIS WastelAN Indicator :	N/R
RCRA Indicator :	N/R
BF Proj Number :	N/R
Mun Owned :	N/R
Approx Value :	N/R
Build Sqft :	N/R
Date of Form :	N/R
Add Date :	2009-10-20
Mod Date :	2012-03-05
Mod User :	AFROST01
CERCLIS Flag :	N/R
RFR Flag :	Y
RFR Date :	2012-08-28
RFR Grant ID :	69599866
Multi Story Flag :	N
Institutional Control In Place Flag :	N/R
Institutional Control In Place Date :	N/R
Institutional Control Additional Info :	N/R
Institutional Control Required Flag :	N
Institutional Control Required Date :	N/R
Institutional Control Data Address :	N/R
Property Controls :	N/R
Govt Controls :	N/R
Permit Tools :	N/R
Eng. Control in Place :	N/R
Eng. Control in Place Date :	N/R
Eng. Control Additional Info :	N/R
Eng. Control Required Flag :	N

Map Id: E15
 Direction: SSE
 Distance: 0.181 mi., 957 ft.
 Elevation: 1426 ft.
 Relative: Higher

Site Name : FORMER LAKESIDE CHEVROLET | LAKESIDE CHEVROLET | AZ-TEC TRALIERS
 25351 TRUMBLE RD
 ROMOLAND, CA

Database(s) : [BROWNFIELDS-ACRES, ECHO, FED BROWNFIELDS, FRS, HAZNET - CA, HWG - CA, RCRA_SQG, TRIBAL BROWNFIELDS]
(cont.)

EnviroSite ID: 539319
EPA ID: CAL000217191

BROWNFIELDS-ACRES (cont.)

Eng. Control Flag Cover Tech :	N/R
Eng. Control Flag Immobilization :	N/R
Eng. Control Flag Barriers :	N/R
Eng. Control Flag Security :	N/R
Eng. Control Flag Other :	N/R
Eng. Control Other :	N/R
Eng. Control Data Address :	N/R
Cleanup Req Ukn Comment :	N/R
AWP Catalyst Y/N :	N/R
Lat/Long Override Flag :	N/R
Latitude Measure :	33.7523377
Longitude Measure :	-117.18516879999998
Src Map Scale Num :	Google Ear
Ref Point ID :	101
Hcm Id :	5
Datum Code ID :	3
Horiz Accuracy Measure :	N/R
Last Date in Agency List :	2021-02-05

Contaminants Summary

Contaminant :	Petroleum/Petroleum Products
Contaminant Found :	Y
Contaminant Cleaned Up :	Y
Other Description :	N/R
Other Cleaned Up :	N/R

Affected Media

Media Affected :	Soil
------------------	------

ECHO

Facility Name :	FORMER LAKESIDE CHEVROLET
Facility Address :	25351 TRUMBLE ROAD, ROMOLAND, CA 92585
County :	RIVERSIDE

Last Inspection Date :	N/R
Registry ID :	110006469981
FIPS Code :	06065
EPA Region :	09
Inspection Count :	0
Last Inspection Days :	N/R
Informal Count :	0
Last Informal Action Date :	N/R
Formal Action Count :	0
Last Formal Action Date :	N/R
Total Penalties :	0
Penalty Count :	N/R

Map Id: E15
 Direction: SSE
 Distance: 0.181 mi., 957 ft.
 Elevation: 1426 ft.
 Relative: Higher

Site Name : FORMER LAKESIDE CHEVROLET |
 LAKESIDE CHEVROLET | AZ-TEC TRALIERS
 25351 TRUMBLE RD
 ROMOLAND, CA

Database(s) : [BROWNFIELDS-ACRES, ECHO, FED
 BROWNFIELDS, FRS, HAZNET - CA, HWG -
 CA, RCRA_SQG, TRIBAL BROWNFIELDS]
(cont.)

Envirosite ID: 539319
EPA ID: CAL000217191

ECHO (cont.)

Last Penalty Date :	N/R
Last Penalty Amount :	N/R
QTRS IN NC :	0
Programs IN SNC :	0
Current Compliance Status :	No Violation Identified
Three-Year Compliance Status :	
Collection Method :	ADDRESS MATCHING-HOUSE NUMBER
Reference Point :	PLANT ENTRANCE (GENERAL)
Accuracy Meters :	150
Derived Tribes :	Soboba Band of Luiseno Indians, California - 14.4 mile(s), Soboba Band of Luiseno Indians, California - 14.9 mile(s), Morongo Band of Mission Indians, California - 18.2 mile(s), Pechanga Band of Luiseno Mission Indians of the Pechanga Reservation, California - 20.8 mile(s), Morongo Band of Mission Indians, California - 24.4 mile(s)
Derived HUC :	18070202
Derived WBD :	180702020306
Derived STCTY FIPS :	06065
Derived Zip :	92585
Derived CD113 :	42
Derived CB2010 :	060650427301021
MYRTK Universe :	NNN
NPDES IDs :	N/R
CWA Permit Types :	N/R
CWA Compliance Tracking :	N/R
CWA NAICS :	N/R
CWA SICS :	N/R
CWA Inspection Count :	N/R
CWA Last Inspection Days :	N/R
CWA Informal Count :	N/R
CWA Formal Action Count :	N/R
CWA Last Formal Action Date :	N/R
CWA Penalties :	N/R
CWA Last Penalty Date :	N/R
CWA Last Penalty Amount :	N/R
CWA Quarters IN NC :	N/R
CWA Current Compliance Status :	N/R
CWA Current SNC Flag :	N
CWA 13 Quarters Compliance Status :	N/R
CWA 13 Quarters Effluent Exceedances:	N/R
CWA Three-Year QNCR Codes :	N/R
DFR URL :	Click here for hyperlink provided by the agency.
Facility SIC :	N/R
Facility NAICS :	N/R
Facility Last Inspection EPA Date :	N/R
Facility Last Inspection State Date :	N/R
Facility Last Formal Act EPA Date :	N/R
Facility Last Formal Act State Date :	N/R
Facility Last Informal Act EPA Date :	N/R
Facility Last Informal Act State Date:	N/R
Facility Federal Agency :	N/R
TRI Reporter :	N/R

Map Id: E15
 Direction: SSE
 Distance: 0.181 mi., 957 ft.
 Elevation: 1426 ft.
 Relative: Higher

Site Name : FORMER LAKESIDE CHEVROLET | LAKESIDE CHEVROLET | AZ-TEC TRALIERS
 25351 TRUMBLE RD
 ROMOLAND, CA

Database(s) : [BROWNFIELDS-ACRES, ECHO, FED BROWNFIELDS, FRS, HAZNET - CA, HWG - CA, RCRA_SQG, TRIBAL BROWNFIELDS]
(cont.)

EnviroSite ID: 539319
EPA ID: CAL000217191

ECHO (cont.)

Facility Imp Water Flag : N/R
 Current SNC Flag : N
 Indian County Flag : N
 Federal Flag : N/R
 US Mexico Border Flag : N
 Chesapeake Bay Flag : N/R
 AIR Flag : N
 NPDES Flag : N
 SDWIS Flag : N
 RCRA Flag : Y
 TRI Flag : N
 GHG Flag : N
 Major Flag : N/R
 Active Flag : Y
 NAA Flag : Y
 Latitude : 33.753128
 Longitude : -117.184972
 Last Date in Agency List : 2019-12-02

Facility Name : LAKESIDE CHEVROLET
 Facility Address : 25351 TRUMBLE RD, ROMOLAND, CA 92585
 County : RIVERSIDE

Last Inspection Date : N/R
 Registry ID : 110006469981
 FIPS Code : 06065
 EPA Region : 09
 Inspection Count : 0
 Last Inspection Days : N/R
 Informal Count : 0
 Last Informal Action Date : N/R
 Formal Action Count : 0
 Last Formal Action Date : N/R
 Total Penalties : 0
 Penalty Count : N/R
 Last Penalty Date : N/R
 Last Penalty Amount : N/R
 QTRS IN NC : 0
 Programs IN SNC : 0
 Current Compliance Status : No Violation Identified
 Three-Year Compliance Status : _____
 Collection Method : N/R
 Reference Point : N/R
 Accuracy Meters : N/R

Derived Tribes : Soboba Band of Luiseno Indians, California - 14.4 mile(s), Soboba Band of Luiseno Indians, California - 14.9 mile(s), Morongo Band of Mission Indians, California - 18.2 mile(s), Pechanga Band of Luiseno Mission Indians of the Pechanga Reservation, California - 20.8 mile(s), Morongo Band of Mission Indians, California - 24.4 mile(s)

Map Id: E15
 Direction: SSE
 Distance: 0.181 mi., 957 ft.
 Elevation: 1426 ft.
 Relative: Higher

Site Name : FORMER LAKESIDE CHEVROLET | LAKESIDE CHEVROLET | AZ-TEC TRALIERS
 25351 TRUMBLE RD
 ROMOLAND, CA

Database(s) : [BROWNFIELDS-ACRES, ECHO, FED BROWNFIELDS, FRS, HAZNET - CA, HWG - CA, RCRA_SQG, TRIBAL BROWNFIELDS]
(cont.)

Envirosite ID: 539319
 EPA ID: CAL000217191

ECHO (cont.)

Derived HUC :	18070202
Derived WBD :	180702020306
Derived STCTY FIPS :	06065
Derived Zip :	92585
Derived CD113 :	42
Derived CB2010 :	060650427301021
MYRTK Universe :	NNN
NPDES IDs :	N/R
CWA Permit Types :	N/R
CWA Compliance Tracking :	N/R
CWA NAICS :	N/R
CWA SICS :	N/R
CWA Inspection Count :	N/R
CWA Last Inspection Days :	N/R
CWA Informal Count :	N/R
CWA Formal Action Count :	N/R
CWA Last Formal Action Date :	N/R
CWA Penalties :	N/R
CWA Last Penalty Date :	N/R
CWA Last Penalty Amount :	N/R
CWA Quarters IN NC :	N/R
CWA Current Compliance Status :	N/R
CWA Current SNC Flag :	N
CWA 13 Quarters Compliance Status :	N/R
CWA 13 Quarters Effluent Exceedances:	N/R
CWA Three-Year QNCR Codes :	N/R
DFR URL :	Click here for hyperlink provided by the agency.
Facility SIC :	N/R
Facility NAICS :	N/R
Facility Last Inspection EPA Date :	N/R
Facility Last Inspection State Date :	N/R
Facility Last Formal Act EPA Date :	N/R
Facility Last Formal Act State Date :	N/R
Facility Last Informal Act EPA Date :	N/R
Facility Last Informal Act State Date:	N/R
Facility Federal Agency :	N/R
TRI Reporter :	N/R
Facility Imp Water Flag :	N/R
Current SNC Flag :	N
Indian County Flag :	N
Federal Flag :	N/R
US Mexico Border Flag :	N
Chesapeak Bay Flag :	N/R
AIR Flag :	N
NPDES Flag :	N
SDWIS Flag :	N
RCRA Flag :	Y
TRI Flag :	N
GHG Flag :	N
Major Flag :	N/R
Active Flag :	Y
NAA Flag :	Y
Latitude :	33.753128

Map Id: E15
 Direction: SSE
 Distance: 0.181 mi., 957 ft.
 Elevation: 1426 ft.
 Relative: Higher

Site Name : FORMER LAKESIDE CHEVROLET | LAKESIDE CHEVROLET | AZ-TEC TRALIERS
 25351 TRUMBLE RD
 ROMOLAND, CA

Database(s) : [BROWNFIELDS-ACRES, ECHO, FED BROWNFIELDS, FRS, HAZNET - CA, HWG - CA, RCRA_SQG, TRIBAL BROWNFIELDS]
(cont.)

EnviroSite ID: 539319
EPA ID: CAL000217191

ECHO (cont.)

Longitude : -117.184972
 Last Date in Agency List : 2021-04-16

Facility Name : LAKESIDE CHEVROLET FORMERLY
 Facility Address : 25351 TRUMBLE ROAD, ROMOLAND, CA 92585
 County : RIVERSIDE

Last Inspection Date : N/R
 Registry ID : 110006469981
 FIPS Code : 06065
 EPA Region : 09
 Inspection Count : 0
 Last Inspection Days : N/R
 Informal Count : 0
 Last Informal Action Date : N/R
 Formal Action Count : 0
 Last Formal Action Date : N/R
 Total Penalties : 0
 Penalty Count : N/R
 Last Penalty Date : N/R
 Last Penalty Amount : N/R
 QTRS IN NC : 0
 Programs IN SNC : 0
 Current Compliance Status : No Violation Identified
 Three-Year Compliance Status :
 Collection Method : ADDRESS MATCHING-HOUSE NUMBER
 Reference Point : PLANT ENTRANCE (GENERAL)
 Accuracy Meters : 150

Derived Tribes : Soboba Band of Luiseno Indians, California - 14.4 mile(s), Soboba Band of Luiseno Indians, California - 14.9 mile(s), Morongo Band of Mission Indians, California - 18.2 mile(s), Pechanga Band of Luiseno Mission Indians of the Pechanga Reservation, California - 20.8 mile(s), Morongo Band of Mission Indians, California - 24.4 mile(s)

Derived HUC : 18070202
 Derived WBD : 180702020306
 Derived STCTY FIPS : 06065
 Derived Zip : 92585
 Derived CD113 : 42
 Derived CB2010 : 060650427301021
 MYRTK Universe : NNN
 NPDES IDs : N/R
 CWA Permit Types : N/R
 CWA Compliance Tracking : N/R
 CWA NAICS : N/R
 CWA SICS : N/R
 CWA Inspection Count : N/R
 CWA Last Inspection Days : N/R
 CWA Informal Count : N/R
 CWA Formal Action Count : N/R

Map Id: E15
 Direction: SSE
 Distance: 0.181 mi., 957 ft.
 Elevation: 1426 ft.
 Relative: Higher

Site Name : FORMER LAKESIDE CHEVROLET |
 LAKESIDE CHEVROLET | AZ-TEC TRALIERS
 25351 TRUMBLE RD
 ROMOLAND, CA

Database(s) : [BROWNFIELDS-ACRES, ECHO, FED
 BROWNFIELDS, FRS, HAZNET - CA, HWG -
 CA, RCRA_SQG, TRIBAL BROWNFIELDS]
(cont.)

EnviroSite ID: 539319
EPA ID: CAL000217191

ECHO (cont.)

CWA Last Formal Action Date :	N/R
CWA Penalties :	N/R
CWA Last Penalty Date :	N/R
CWA Last Penalty Amount :	N/R
CWA Quarters IN NC :	N/R
CWA Current Compliance Status :	N/R
CWA Current SNC Flag :	N
CWA 13 Quarters Compliance Status :	N/R
CWA 13 Quarters Effluent Exceedances:	N/R
CWA Three-Year QNCR Codes :	N/R
DFR URL :	Click here for hyperlink provided by the agency.
Facility SIC :	N/R
Facility NAICS :	N/R
Facility Last Inspection EPA Date :	N/R
Facility Last Inspection State Date :	N/R
Facility Last Formal Act EPA Date :	N/R
Facility Last Formal Act State Date :	N/R
Facility Last Informal Act EPA Date :	N/R
Facility Last Informal Act State Date:	N/R
Facility Federal Agency :	N/R
TRI Reporter :	N/R
Facility Imp Water Flag :	N/R
Current SNC Flag :	N
Indian County Flag :	N
Federal Flag :	N/R
US Mexico Border Flag :	N
Chesapeake Bay Flag :	N/R
AIR Flag :	N
NPDES Flag :	N
SDWIS Flag :	N
RCRA Flag :	Y
TRI Flag :	N
GHG Flag :	N
Major Flag :	N/R
Active Flag :	Y
NAA Flag :	Y
Latitude :	33.753128
Longitude :	-117.184972
Last Date in Agency List :	2021-02-17

FED BROWNFIELDS

Facility Name :	Former Lakeside Chevrolet
Facility Address :	25351 Trumble Road, ROMOLAND, CA 92585-9664

Site Details

ACRES Property ID :	105141
Cooperative Agreement Number :	00T15701
Type of Brownfields Grant :	Cleanup
Type of Funding :	Petroleum
Grant Recipient Name :	Redevelopment Agency for the County of Riverside

Map Id: E15
 Direction: SSE
 Distance: 0.181 mi., 957 ft.
 Elevation: 1426 ft.
 Relative: Higher

Site Name : FORMER LAKESIDE CHEVROLET |
 LAKESIDE CHEVROLET | AZ-TEC TRALIERS
 25351 TRUMBLE RD
 ROMOLAND, CA

Database(s) : [BROWNFIELDS-ACRES, ECHO, FED
 BROWNFIELDS, FRS, HAZNET - CA, HWG -
 CA, RCRA_SQG, TRIBAL BROWNFIELDS]
(cont.)

EnviroSite ID: 539319
EPA ID: CAL000217191

FED BROWNFIELDS (cont.)

IC Data Address :	N/R
Redevelopment Completion Date :	N/R
Property Size (acres) :	5
Local Property Number(s) :	329-020-009 & 329-020-22
Ownership Entity :	N/R
Current Owner :	N/R
Did Ownership Change :	N/R
SFLLP fact into the ownership :	N/R
Latitude :	33.7523377
Longitude :	-117.18516879999998
Horizontal Collection Method :	Address Matching-Primary Name
Source Map Scale :	N/R
Reference Point :	Entrance Point of a Facility or Station
Horizontal Reference Datum :	World Geodetic System of 1984
Description/History :	N/R
Last Date in Agency List :	2021-06-18

Additional Details

Past Use: Greenspace (acres) :	N/R
Past Use: Residential (acres) :	N/R
Past Use: Commercial (acres) :	N/R
Past Use: Industrial (acres) :	N/R
Past Use: Multistory (acres) :	N/R
Cleanup Required :	Y
Contaminants Found: Controlled Substances:	N/R
Contaminants Found: Petroleum :	Y
Contaminants Found: Asbestos :	N/R
Contaminants Found: Lead :	N/R
Contaminants Found: PAHs :	N/R
Contaminants Found: PCBs :	N/R
Contaminants Found: VOCs :	N/R
Contaminants Found: Selenium :	N/R
Contaminants Found: Iron :	N/R
Contaminants Found: Arsenic :	N/R
Contaminants Found: Cadmium :	N/R
Contaminants Found: Chromium :	N/R
Contaminants Found: Copper :	N/R
Contaminants Found: Mercury :	N/R
Contaminants Found: Nickel :	N/R
Contaminants Found: Pesticides :	N/R
Contaminants Found: SVOCs :	N/R
Contaminants Found: Other Metals :	N/R
Contaminants Found: Other :	N/R
Contaminants Found: Other (Descr) :	N/R
Contaminants Found: Unknown :	N/R
Contaminants Found: None :	N/R
Contaminants Cleaned Up: Controlled Substances:	N/R
Contaminants Cleaned Up: Petroleum :	Y
Contaminants Cleaned Up: Asbestos :	N/R

Map Id: E15
 Direction: SSE
 Distance: 0.181 mi., 957 ft.
 Elevation: 1426 ft.
 Relative: Higher

Site Name : FORMER LAKESIDE CHEVROLET |
 LAKESIDE CHEVROLET | AZ-TEC TRALIERS
 25351 TRUMBLE RD
 ROMOLAND, CA

Database(s) : [BROWNFIELDS-ACRES, ECHO, FED
 BROWNFIELDS, FRS, HAZNET - CA, HWG -
 CA, RCRA_SQG, TRIBAL BROWNFIELDS]
(cont.)

EnviroSite ID: 539319
 EPA ID: CAL000217191

FED BROWNFIELDS (cont.)

Contaminants Cleaned Up: Lead :	N/R
Contaminants Cleaned Up: PAHs :	N/R
Contaminants Cleaned Up: PCBs :	N/R
Contaminants Cleaned Up: VOCs :	N/R
Contaminants Cleaned Up: Selenium :	N/R
Contaminants Cleaned Up: Iron :	N/R
Contaminants Cleaned Up: Arsenic :	N/R
Contaminants Cleaned Up: Cadmium :	N/R
Contaminants Cleaned Up: Chromium :	N/R
Contaminants Cleaned Up: Copper :	N/R
Contaminants Cleaned Up: Mercury :	N/R
Contaminants Cleaned Up: Nickel :	N/R
Contaminants Cleaned Up: Pesticides :	N/R
Contaminants Cleaned Up: SVOCs :	N/R
Contaminants Cleaned Up: Other Metals:	N/R
Contaminants Cleaned Up: Other :	N/R
Contaminants Cleaned Up: Other (Descr):	N/R
Contaminants Cleaned Up: Unknown :	N/R
Contaminants Cleaned Up: None :	N/R
Media Affected: Air :	N/R
Media Affected: Sediments :	N/R
Media Affected: Soil :	Y
Media Affected: Drinking Water :	N/R
Media Affected: Ground Water :	N/R
Media Affected: Surface Water :	N/R
Media Affected: Bldg Materials :	N/R
Media Affected: Indoor Air :	N/R
Media Affected: Unknown :	N/R
Media Cleaned Up: Air :	N/R
Media Cleaned Up: Sediments :	N/R
Media Cleaned Up: Soil :	Y
Media Cleaned Up: Drinking Water :	N/R
Media Cleaned Up: Ground Water :	N/R
Media Cleaned Up: Surface Water :	N/R
Media Cleaned Up: Bldg Materials :	N/R
Media Cleaned Up: Indoor Air :	N/R
Media Cleaned Up: Unknown :	N/R
ST/Tribal Prg ID Number :	N/R
Further Action/Cleanup :	N/R
Enrollment ST/Tribal Prg :	N/R
Institutional Ctrl (ICs) Req? :	N
IC Category: Proprietary Controls :	N/R
IC Category: Informational Devices :	N/R
IC Category: Governmental Controls :	N/R
IC Category: Enforcement/Permit Tools:	N/R
ICs in Place? :	N/R
Date ICs in Place :	N/R
Cleanup Start Date :	N/R
Cleanup Completion Date :	N/R
Redevelopment Start Date :	N/R
Future Use: Greenspace :	N/R
Future Use: Residential :	N/R

Map Id: E15
 Direction: SSE
 Distance: 0.181 mi., 957 ft.
 Elevation: 1426 ft.
 Relative: Higher

Site Name : FORMER LAKESIDE CHEVROLET |
 LAKESIDE CHEVROLET | AZ-TEC TRALIERS
 25351 TRUMBLE RD
 ROMOLAND, CA

Database(s) : [BROWNFIELDS-ACRES, ECHO, FED
 BROWNFIELDS, FRS, HAZNET - CA, HWG -
 CA, RCRA_SQG, TRIBAL BROWNFIELDS]
(cont.)

EnviroSite ID: 539319
EPA ID: CAL000217191

FED BROWNFIELDS (cont.)

Future Use: Commercial : N/R
 Future Use: Industrial : N/R
 Future Use: Multistory (acres) : N/R
 Number of Cleanup and Redev Jobs : N/R
 Acreage and Greenspace Created : N/R
 Photographs are Available : N/R
 Video is Available : N/R

Past Use: Greenspace (acres) : N/R
 Past Use: Residential (acres) : N/R
 Past Use: Commercial (acres) : N/R
 Past Use: Industrial (acres) : N/R
 Past Use: Multistory (acres) : N/R
 Cleanup Required : Y
 Contaminants Found: Controlled
 Substances: N/R
 Contaminants Found: Petroleum : Y
 Contaminants Found: Asbestos : N/R
 Contaminants Found: Lead : N/R
 Contaminants Found: PAHs : N/R
 Contaminants Found: PCBs : N/R
 Contaminants Found: VOCs : N/R
 Contaminants Found: Selenium : N/R
 Contaminants Found: Iron : N/R
 Contaminants Found: Arsenic : N/R
 Contaminants Found: Cadmium : N/R
 Contaminants Found: Chromium : N/R
 Contaminants Found: Copper : N/R
 Contaminants Found: Mercury : N/R
 Contaminants Found: Nickel : N/R
 Contaminants Found: Pesticides : N/R
 Contaminants Found: SVOCs : N/R
 Contaminants Found: Other Metals : N/R
 Contaminants Found: Other : N/R
 Contaminants Found: Other (Descr) : N/R
 Contaminants Found: Unknown : N/R
 Contaminants Found: None : N/R
 Contaminants Cleaned Up: Controlled
 Substances: N/R
 Contaminants Cleaned Up: Petroleum : Y
 Contaminants Cleaned Up: Asbestos : N/R
 Contaminants Cleaned Up: Lead : N/R
 Contaminants Cleaned Up: PAHs : N/R
 Contaminants Cleaned Up: PCBs : N/R
 Contaminants Cleaned Up: VOCs : N/R
 Contaminants Cleaned Up: Selenium : N/R
 Contaminants Cleaned Up: Iron : N/R
 Contaminants Cleaned Up: Arsenic : N/R
 Contaminants Cleaned Up: Cadmium : N/R
 Contaminants Cleaned Up: Chromium : N/R
 Contaminants Cleaned Up: Copper : N/R
 Contaminants Cleaned Up: Mercury : N/R

Map Id: E15
 Direction: SSE
 Distance: 0.181 mi., 957 ft.
 Elevation: 1426 ft.
 Relative: Higher

Site Name : FORMER LAKESIDE CHEVROLET |
 LAKESIDE CHEVROLET | AZ-TEC TRALIERS
 25351 TRUMBLE RD
 ROMOLAND, CA

Database(s) : [BROWNFIELDS-ACRES, ECHO, FED
 BROWNFIELDS, FRS, HAZNET - CA, HWG -
 CA, RCRA_SQG, TRIBAL BROWNFIELDS]
(cont.)

EnviroSite ID: 539319
 EPA ID: CAL000217191

FED BROWNFIELDS (cont.)

Contaminants Cleaned Up: Nickel :	N/R
Contaminants Cleaned Up: Pesticides :	N/R
Contaminants Cleaned Up: SVOCs :	N/R
Contaminants Cleaned Up: Other Metals:	N/R
Contaminants Cleaned Up: Other :	N/R
Contaminants Cleaned Up: Other (Descr):	N/R
Contaminants Cleaned Up: Unknown :	N/R
Contaminants Cleaned Up: None :	N/R
Media Affected: Air :	N/R
Media Affected: Sediments :	N/R
Media Affected: Soil :	Y
Media Affected: Drinking Water :	N/R
Media Affected: Ground Water :	N/R
Media Affected: Surface Water :	N/R
Media Affected: Bldg Materials :	N/R
Media Affected: Indoor Air :	N/R
Media Affected: Unknown :	N/R
Media Cleaned Up: Air :	N/R
Media Cleaned Up: Sediments :	N/R
Media Cleaned Up: Soil :	Y
Media Cleaned Up: Drinking Water :	N/R
Media Cleaned Up: Ground Water :	N/R
Media Cleaned Up: Surface Water :	N/R
Media Cleaned Up: Bldg Materials :	N/R
Media Cleaned Up: Indoor Air :	N/R
Media Cleaned Up: Unknown :	N/R
ST/Tribal Prj ID Number :	N/R
Further Action/Cleanup :	N/R
Enrollment ST/Tribal Prj :	N/R
Institutional Ctrl (ICs) Req? :	N
IC Category: Proprietary Controls :	N/R
IC Category: Informational Devices :	N/R
IC Category: Governmental Controls :	N/R
IC Category: Enforcement/Permit Tools:	N/R
ICs in Place? :	N/R
Date ICs in Place :	N/R
Cleanup Start Date :	2009-06-26
Cleanup Completion Date :	5
Redevelopment Start Date :	N/R
Future Use: Greenspace :	N/R
Future Use: Residential :	N/R
Future Use: Commercial :	N/R
Future Use: Industrial :	N/R
Future Use: Multistory (acres) :	N/R
Number of Cleanup and Redev Jobs :	N/R
Acreage and Greenspace Created :	N/R
Photographs are Available :	N/R
Video is Available :	N/R

Map Id: E15
 Direction: SSE
 Distance: 0.181 mi., 957 ft.
 Elevation: 1426 ft.
 Relative: Higher

Site Name : FORMER LAKESIDE CHEVROLET | LAKESIDE CHEVROLET | AZ-TEC TRALIERS
 25351 TRUMBLE RD
 ROMOLAND, CA

Database(s) : [BROWNFIELDS-ACRES, ECHO, FED BROWNFIELDS, FRS, HAZNET - CA, HWG - CA, RCRA_SQG, TRIBAL BROWNFIELDS]
(cont.)

EnviroSite ID: 539319
EPA ID: CAL000217191

FED BROWNFIELDS (cont.)

Assessment Details

Accomplishment Counted : N
 Assessment Phase : Cleanup Planning
 Assessment Start Date : 2009-06-26
 Assessment Completion Date : 2010-03-01
 Amount of Assessment Funding : 87014
 Source of Assessment Funding : Redevelopment Agency
 Entity Providing Assessment Funds : Local Funding
 Source of Cleanup Funding : N/R
 Entity Providing Cleanup Funds : N/R
 Amount of Cleanup Funding : N/R
 Source of Redevelopment Funding : N/R
 Entity Prvding Redevelopment Funds : N/R
 Amount of Redevelopment Funding : N/R

Accomplishment Counted : N/R
 Assessment Phase : N/R
 Assessment Start Date : N/R
 Assessment Completion Date : N/R
 Amount of Assessment Funding : N/R
 Source of Assessment Funding : N/R
 Entity Providing Assessment Funds : N/R
 Source of Cleanup Funding : EPA
 Entity Providing Cleanup Funds : US EPA - Brownfields Cleanup Cooperative Agreement
 Amount of Cleanup Funding : 141000
 Source of Redevelopment Funding : N/R
 Entity Prvding Redevelopment Funds : N/R
 Amount of Redevelopment Funding : N/R

FRS

Facility Name : LAKESIDE CHEVROLET
 Facility Address : 25351 TRUMBLE RD, ROMOLAND, CA 92585
 County : RIVERSIDE

Site Details

Registry ID : 110006469981
 FRS Facility URL : [Click here for hyperlink provided by the agency.](#)
 Last Date in Agency List : 2021-07-17

Source Description

Source Description :

ACRES stores information reported by EPA Brownfields grant recipients on brownfields properties assessed or cleaned up with grant funding as well as information on Targeted Brownfields Assessments performed by EPA Regions.

Map Id: E15
 Direction: SSE
 Distance: 0.181 mi., 957 ft.
 Elevation: 1426 ft.
 Relative: Higher

Site Name : FORMER LAKESIDE CHEVROLET | LAKESIDE CHEVROLET | AZ-TEC TRALIERS
 25351 TRUMBLE RD
 ROMOLAND, CA

Database(s) : [BROWNFIELDS-ACRES, ECHO, FED BROWNFIELDS, FRS, HAZNET - CA, HWG - CA, RCRA_SQG, TRIBAL BROWNFIELDS]
(cont.)

EnviroSite ID: 539319
EPA ID: CAL000217191

FRS (cont.)

Source Description :

RCRAInfo is EPA's comprehensive information system that supports the Resource Conservation and Recovery Act (RCRA) of 1976 and the Hazardous and Solid Waste Amendments (HSWA) of 1984 through the tracking of events and activities related to facilities that generate, transport, and treat, store, or dispose of hazardous waste. RCRAInfo allows RCRA program staff to track the notification, permit, compliance, and corrective action activities required under RCRA. RCRAInfo also supports generation of the National Hazardous Waste Biennial Report. All generators and treatment, storage, and disposal facilities who handle hazardous waste are required to report to the EPA Administrator at least once every two years to support creation of the Biennial Report.

FRS Environmental Interest

Source and System ID : ACRES - 105141
 RCRAINFO - CAD981396070

Facility Name : LAKESIDE CHEVROLET FORMERLY
 Facility Address : 25351 TRUMBLE ROAD, ROMOLAND, CA 92585-9664
 County : RIVERSIDE

Site Details

Registry ID : 110006469981
 FRS Facility URL : [Click here for hyperlink provided by the agency.](#)
 Last Date in Agency List : 2020-08-31

Source Description

Source Description :

ACRES stores information reported by EPA Brownfields grant recipients on brownfields properties assessed or cleaned up with grant funding as well as information on Targeted Brownfields Assessments performed by EPA Regions.

Source Description :

RCRAInfo is EPA's comprehensive information system that supports the Resource Conservation and Recovery Act (RCRA) of 1976 and the Hazardous and Solid Waste Amendments (HSWA) of 1984 through the tracking of events and activities related to facilities that generate, transport, and treat, store, or dispose of hazardous waste. RCRAInfo allows RCRA program staff to track the notification, permit, compliance, and corrective action activities required under RCRA. RCRAInfo also supports generation of the National Hazardous Waste Biennial Report. All generators and treatment, storage, and disposal facilities who handle hazardous waste are required to report to the EPA Administrator at least once every two years to support creation of the Biennial Report.

Map Id: E15
 Direction: SSE
 Distance: 0.181 mi., 957 ft.
 Elevation: 1426 ft.
 Relative: Higher

Site Name : FORMER LAKESIDE CHEVROLET | LAKESIDE CHEVROLET | AZ-TEC TRALIERS
 25351 TRUMBLE RD
 ROMOLAND, CA

Database(s) : [BROWNFIELDS-ACRES, ECHO, FED BROWNFIELDS, FRS, HAZNET - CA, HWG - CA, RCRA_SQG, TRIBAL BROWNFIELDS]
(cont.)

EnviroSite ID: 539319
EPA ID: CAL000217191

FRS (cont.)

FRS Environmental Interest
 Source and System ID : ACRES - 105141
 RCRAINFO - CAD981396070

Site Details
 Registry ID : 110006469981
 FRS Facility URL : [Click here for hyperlink provided by the agency.](#)
 Last Date in Agency List : 2021-05-03

Source Description

Source Description :

ACRES stores information reported by EPA Brownfields grant recipients on brownfields properties assessed or cleaned up with grant funding as well as information on Targeted Brownfields Assessments performed by EPA Regions.

Source Description :

RCRAInfo is EPA's comprehensive information system that supports the Resource Conservation and Recovery Act (RCRA) of 1976 and the Hazardous and Solid Waste Amendments (HSWA) of 1984 through the tracking of events and activities related to facilities that generate, transport, and treat, store, or dispose of hazardous waste. RCRAInfo allows RCRA program staff to track the notification, permit, compliance, and corrective action activities required under RCRA. RCRAInfo also supports generation of the National Hazardous Waste Biennial Report. All generators and treatment, storage, and disposal facilities who handle hazardous waste are required to report to the EPA Administrator at least once every two years to support creation of the Biennial Report.

FRS Environmental Interest
 Source and System ID : ACRES - 105141
 RCRAINFO - CAD981396070

HAZNET - CA

Facility Name : AZ-TEC TRALIERS
 Facility Address : 25351 TRUMBLE RD, ROMOLAND, CA 92585
 County : RIVERSIDE

Site Details
 Generator EPA ID : CAL000217191
 Active : Inactive
 Category : STATE
 Facility Types : N/R
 Type : PERMANENT

Map Id: E15
 Direction: SSE
 Distance: 0.181 mi., 957 ft.
 Elevation: 1426 ft.
 Relative: Higher

Site Name : FORMER LAKESIDE CHEVROLET | LAKESIDE CHEVROLET | AZ-TEC TRALIERS
 25351 TRUMBLE RD
 ROMOLAND, CA

Database(s) : [BROWNFIELDS-ACRES, ECHO, FED BROWNFIELDS, FRS, HAZNET - CA, HWG - CA, RCRA_SQG, TRIBAL BROWNFIELDS]
(cont.)

EnviroSite ID: 539319
EPA ID: CAL000217191

HAZNET - CA **(cont.)**

Contact Name : N/R
 Contact Phone : N/R
 Facility Mailing Address : 25351 TRUMBLE RD, ROMOLAND, CA 925850000
 Latitude : 33.75571423
 Longitude : -117.18476829
 Agency Hyperlink : [Click here for hyperlink provided by the agency.](#)
 Last Date in Agency List : 2021-07-08

Facility Name : AZ-TEX TRALIERS
 Facility Address : 25351 TRUMBLE RD, ROMOLAND, CA 92585
 County : RIVERSIDE

Site Details

Generator EPA ID : CAC002602920
 Active : Inactive
 Category : STATE
 Facility Types : N/R
 Type : TEMPORARY
 Contact Name : N/R
 Contact Phone : N/R
 Facility Mailing Address : 1157 SPRUCE ST, RIVERSIDE, CA 925072461
 Latitude : 33.75571423
 Longitude : -117.18476829
 Agency Hyperlink : [Click here for hyperlink provided by the agency.](#)
 Last Date in Agency List : 2021-07-08

Waste Generator Details

State Waste : 2006: 151 - Asbestos containing waste, 7.5852 tons to AZC950823111

Facility Name : RIVERSIDE EDA
 Facility Address : 25351 TRUMBLE RD, ROMOLAND, CA 92585
 County : RIVERSIDE

Site Details

Generator EPA ID : CAC002584736
 Active : Inactive
 Category : STATE
 Facility Types : N/R
 Type : TEMPORARY
 Contact Name : N/R
 Contact Phone : N/R
 Facility Mailing Address : 5555 ARLINGTON AVE, RIVERSIDE, CA 92504
 Latitude : 33.75571423
 Longitude : -117.18476829

Map Id: E15
 Direction: SSE
 Distance: 0.181 mi., 957 ft.
 Elevation: 1426 ft.
 Relative: Higher

Site Name : FORMER LAKESIDE CHEVROLET | LAKESIDE CHEVROLET | AZ-TEC TRALIERS
 25351 TRUMBLE RD
 ROMOLAND, CA

Database(s) : [BROWNFIELDS-ACRES, ECHO, FED BROWNFIELDS, FRS, HAZNET - CA, HWG - CA, RCRA_SQG, TRIBAL BROWNFIELDS]
(cont.)

EnviroSite ID: 539319
EPA ID: CAL000217191

HAZNET - CA **(cont.)**

Agency Hyperlink : [Click here for hyperlink provided by the agency.](#)
 Last Date in Agency List : 2021-07-08

Waste Generator Details

State Waste : 2004: 221 - Waste oil and mixed oil, 0.38 tons to CAD980884183
 2004: 352 - Other organic solids, 0.225 tons to CAD980884183

Facility Name : VIOLET REALTY
 Facility Address : 25351 TRUMBLE RD, ROMOLAND, CA 92585
 County : RIVERSIDE

Site Details

Generator EPA ID : CAC002606973
 Active : Inactive
 Category : STATE
 Facility Types : N/R
 Type : TEMPORARY
 Contact Name : N/R
 Contact Phone : N/R
 Facility Mailing Address : 250 NEWPORT CENTER DR STE 103, NEWPORT BEACH, CA 92660
 Latitude : 33.75571423
 Longitude : -117.18476829
 Agency Hyperlink : [Click here for hyperlink provided by the agency.](#)
 Last Date in Agency List : 2021-07-08

HWG - CA

Facility Name : AZ-TEC TRALIERS
 Facility Address : 25351 TRUMBLE RD, ROMOLAND, CA 92585
 County : RIVERSIDE

EPA ID : CAL000217191
 Status : Inactive
 Category : STATE
 Type : PERMANENT
 Facility Type : N/R
 Mailing Address : 25351 TRUMBLE RD, ROMOLAND, CA 925850000
 Owner Name : BILL MARAGNO
 Owner Address : 25351 TRUMBLE RD, ROMOLAND, CA 925850000
 Operator Name : RICHARD VARGAS
 Operator Address : 25351 TRUMBLE RD, ROMOLAND, CA 925850000
 Latitude : 33.755714
 Longitude : -117.184768

Map Id: E15
 Direction: SSE
 Distance: 0.181 mi., 957 ft.
 Elevation: 1426 ft.
 Relative: Higher

Site Name : FORMER LAKESIDE CHEVROLET | LAKESIDE CHEVROLET | AZ-TEC TRALIERS
 25351 TRUMBLE RD
 ROMOLAND, CA

Database(s) : [BROWNFIELDS-ACRES, ECHO, FED BROWNFIELDS, FRS, HAZNET - CA, HWG - CA, RCRA_SQG, TRIBAL BROWNFIELDS]
(cont.)

EnviroSite ID: 539319
EPA ID: CAL000217191

HWG - CA (cont.)

Facility Name : AZ-TEX TRALIERS
 Facility Address : 25351 TRUMBLE RD, ROMOLAND, CA 92585
 County : RIVERSIDE

EPA ID : CAC002602920
 Status : Inactive
 Category : STATE
 Type : TEMPORARY
 Facility Type : N/R
 Mailing Address : 1157 SPRUCE ST, RIVERSIDE, CA 925072461
 Owner Name : ECONOMIC DEVELOPMENT AGENCY OF RC
 Owner Address : 1157 SPRUCE ST, RIVERSIDE, CA 925072461
 Operator Name : ANDY FROST
 Operator Address : 1157 SPRUCE ST, RIVERSIDE, CA 925072461
 Latitude : 33.755714
 Longitude : -117.184768

Facility Name : RIVERSIDE EDA
 Facility Address : 25351 TRUMBLE RD, ROMOLAND, CA 92585
 County : RIVERSIDE

EPA ID : CAC002584736
 Status : Inactive
 Category : STATE
 Type : TEMPORARY
 Facility Type : N/R
 Mailing Address : 5555 ARLINGTON AVE, RIVERSIDE, CA 92504
 Owner Name : RIVERSIDE EDA
 Owner Address : 5555 ARLINGTON AVE, RIVERSIDE, CA 92504
 Operator Name : TIMOTHY LANE/EXEC VP
 Operator Address : 5555 ARLINGTON AVE, RIVERSIDE, CA 92504
 Latitude : 33.755714
 Longitude : -117.184768

Facility Name : VIOLET REALTY
 Facility Address : 25351 TRUMBLE RD, ROMOLAND, CA 92585
 County : RIVERSIDE

EPA ID : CAC002606973
 Status : Inactive
 Category : STATE
 Type : TEMPORARY
 Facility Type : N/R
 Mailing Address : 250 NEWPORT CENTER DR STE 103, NEWPORT BEACH, CA 92660
 Owner Name : VIOLET REALTY
 Owner Address : 250 NEWPORT CENTER DR STE 103, NEWPORT BEACH, CA 92660
 Operator Name : JAMES MATTHEWS
 Operator Address : 250 NEWPORT CENTER DR STE 103, NEWPORT BEACH, CA 92660

Map Id: E15
 Direction: SSE
 Distance: 0.181 mi., 957 ft.
 Elevation: 1426 ft.
 Relative: Higher

Site Name : FORMER LAKESIDE CHEVROLET | LAKESIDE CHEVROLET | AZ-TEC TRALIERS
 25351 TRUMBLE RD
 ROMOLAND, CA

Database(s) : [BROWNFIELDS-ACRES, ECHO, FED BROWNFIELDS, FRS, HAZNET - CA, HWG - CA, RCRA_SQG, TRIBAL BROWNFIELDS]
(cont.)

EnviroSite ID: 539319
EPA ID: CAL000217191

HWG - CA **(cont.)**

Latitude : 33.755714
 Longitude : -117.184768

RCRA_SQG

Facility Name : LAKESIDE CHEVROLET
 Facility Address : 25351 TRUMBLE RD, ROMOLAND, CA 92585
 County : RIVERSIDE

Date Form Received by Agency : 1996-09-01
 EPA ID : CAD981396070
 Mailing Address : PO BOX E, SUN CITY, CA 92381
 Contact : N/R
 Contact Address : N/R
 Contact Country : US
 Contact Telephone : N/R
 Contact Email : N/R
 EPA Region : 09
 Land Type : Not Reported
 Source Type : Implementer
 Classification : Small Quantity Generator

Description : Handlers that generate more than 100 and less than 1000 kilograms of hazardous waste during any calendar month and accumulate less than 6000 kg of hazardous waste at any time; or generate 100 kg or less of hazardous waste during any calendar month, and accumulate more than 1000 kg of hazardous waste at any time.

Last Date in Agency List : 2021-04-26

Owner/Operator Summary

Owner/Operator Name : NOT REQUIRED
 Owner/Operator Address : NOT REQUIRED, NOT REQUIRED, ME 99999
 Owner/Operator Country : N/R
 Owner/Operator Telephone : 415-555-1212
 Owner/Operator Email : N/R
 Owner/Operator Fax : N/R
 Legal Status : Private
 Owner/Operator Type : Operator
 Owner/Operator Start Date : N/R
 Owner/Operator End Date : N/R

Handler Activities Summary

U.S. Importer of Hazardous Waste : N
 Mixed Waste (Haz. and Radioactive) : N
 Recycler of Hazardous Waste : N
 Transporter of Hazardous Waste : N

Map Id: E15
 Direction: SSE
 Distance: 0.181 mi., 957 ft.
 Elevation: 1426 ft.
 Relative: Higher

Site Name : FORMER LAKESIDE CHEVROLET |
 LAKESIDE CHEVROLET | AZ-TEC TRALIERS
 25351 TRUMBLE RD
 ROMOLAND, CA

Database(s) : [BROWNFIELDS-ACRES, ECHO, FED
 BROWNFIELDS, FRS, HAZNET - CA, HWG -
 CA, RCRA_SQG, TRIBAL BROWNFIELDS]
(cont.)

EnviroSite ID: 539319
 EPA ID: CAL000217191

RCRA_SQG (cont.)

Treater, Storer or Disposer of HW :	N
Underground Injection Activity :	N
On-site Burner Exemption :	N
Furnace Exemption :	N
Used Oil Fuel Burner :	N
Used Oil Processor :	N
Used Oil Refiner :	N
Used Oil Fuel Marketer to Burner :	N
Used Oil Specification Marketer :	N
Used Oil Transfer Facility :	N
Used Oil Transporter :	N

Historical Generators

Date Form Received by Agency :	1986-04-21
Facility Name :	LAKESIDE CHEVROLET
Classification :	Large Quantity Generator

Notices of Violations Summary

Regulation Violated :	N
-----------------------	---

TRIBAL BROWNFIELDS

Assessment Start Date :	N/R
Assessment Completion Date :	N/R
Assessment Phase :	N/R
Source of Assessment Funding :	N/R
Entity Providing Assessment Funds :	N/R
Amount of Assessment Funding :	N/R
Grant Recipient Name :	Redevelopment Agency for the County of Riverside
Accomplishment Counted :	0
Cooperative Agreement Number :	00T15701
Type of Brownfields Grant :	Cleanup
Type of Funding :	P
ACRES Property ID :	105141
Property Size (Acres) :	5
Local Property Number(s) :	329-020-009 & 329-020-22
Ownership Entity :	N/R
Current Owner :	N/R
Did Ownership Change :	N/R
SFLLP fact into the Ownership :	N/R
Property Latitude :	33.7523377
Property Longitude :	-117.185168799999
Horizontal Collection Method :	Address Matching-Primary Name
Source Map Scale :	Google Ear
Reference Point :	Entrance Point of a Facility or Station
Horizontal Reference Datum :	World Geodetic System of 1984
Past Use: Greenspace :	N/R
Past Use: Residential :	N/R

Map Id: E15
 Direction: SSE
 Distance: 0.181 mi., 957 ft.
 Elevation: 1426 ft.
 Relative: Higher

Site Name : FORMER LAKESIDE CHEVROLET |
 LAKESIDE CHEVROLET | AZ-TEC TRALIERS
 25351 TRUMBLE RD
 ROMOLAND, CA

Database(s) : [BROWNFIELDS-ACRES, ECHO, FED
 BROWNFIELDS, FRS, HAZNET - CA, HWG -
 CA, RCRA_SQG, TRIBAL BROWNFIELDS]
(cont.)

Envirosite ID: 539319
 EPA ID: CAL000217191

TRIBAL BROWNFIELDS (cont.)

Past Use: Commercial :	N/R
Past Use: Industrial :	N/R
Cleanup Required :	Y
Contaminant Fnd-Petroleum :	Y
Contaminant Fnd-Control Substances :	N/R
Contaminant Fnd-Asbestos :	N/R
Contaminant Fnd-PCBs :	N/R
Contaminant Fnd-VOCs :	N/R
Contaminant Fnd-Lead :	N/R
Contaminant Fnd-Other Metals :	N/R
Contaminant Fnd-PAHs :	N/R
Contaminant Fnd-Other :	N/R
Contaminant Fnd-Other (Description) :	N/R
Contaminant Cleaned Up-Petroleum :	Y
Contaminant Cleaned Up-Ctrl Substances:	N/R
Contaminant Cleaned Up-Asbestos :	N/R
Contaminant Cleaned Up-PCBs :	N/R
Contaminant Cleaned Up-VOCs :	N/R
Contaminant Cleaned Up-Lead :	N/R
Contaminant Cleaned Up-Other Metals :	N/R
Contaminant Cleaned Up-PAHs :	N/R
Contaminant Cleaned Up-Other :	N/R
Contaminant Cleaned Up-Other (Description):	N/R
Description/History :	N/R
Media Affected-Soil :	Y
Media Affected-Air :	N/R
Media Affected-Surface Water :	N/R
Media Affected-Ground Water :	N/R
Media Affected-Drinking Water :	N/R
Media Affected-Sediments :	N/R
Media Affected-No Media :	N/R
Media Affected-Unknown :	N/R
Media Cleaned Up-Soil :	Y
Media Cleaned Up-Air :	N/R
Media Cleaned Up-Surface Water :	N/R
Media Cleaned Up-Ground Water :	N/R
Media Cleaned Up-Drinking Water :	N/R
Media Cleaned Up-Sediments :	N/R
State/Tribal Program ID Number :	N/R
Further Action/Cleanup :	N/R
Enrollment State /Tribal Program :	N/R
Institutional Controls (ICs) Req :	N
IC Category-Proprietary Controls :	N/R
IC Category-Informational Dev :	N/R
IC Category-Governmental Controls :	N/R
IC Category-Enforcement/Permit Tools:	N/R
ICs in Place :	N/R
Date ICs in Place :	N/R
Cleanup Start Date :	2009-06-26
Cleanup Completion Date :	2011-04-19
ACRES Cleaned Up :	5

Map Id: E15
 Direction: SSE
 Distance: 0.181 mi., 957 ft.
 Elevation: 1426 ft.
 Relative: Higher

Site Name : FORMER LAKESIDE CHEVROLET | LAKESIDE CHEVROLET | AZ-TEC TRALIERS
 25351 TRUMBLE RD
 ROMOLAND, CA

Database(s) : [BROWNFIELDS-ACRES, ECHO, FED BROWNFIELDS, FRS, HAZNET - CA, HWG - CA, RCRA_SQG, TRIBAL BROWNFIELDS]
(cont.)

EnviroSite ID: 539319
EPA ID: CAL000217191

TRIBAL BROWNFIELDS **(cont.)**

Source of Cleanup Funding :	US EPA - Brownfields Cleanup Cooperative Agreement
Entity Providing Cleanup Funds :	EPA
Amount of Cleanup Funding :	141000
Redevelopment Start Date :	N/R
Future Use-Greenspace :	N/R
Future Use-Residential :	N/R
Future Use-Commercial :	N/R
Future Use-Industrial :	N/R
Number of Cleanup and Redev Jobs :	N/R
Acreage and Greenspace Created :	N/R
Source of Redev Funding :	N/R
Entity Providing Redev Funds :	N/R
Amount of Redev Funding :	N/R
Photographs are Available :	N/R
Video is Available :	N/R

Map Id: E16
 Direction: SSE
 Distance: 0.197 mi., 1041 ft.
 Elevation: 1427 ft.
 Relative: Higher

Site Name : LAKESIDE CHEVROLET
 25351 TRUMBLE RD
 ROMOLAND, CA 92381

Database(s) : [HAZNET - CA, HWG - CA]

EnviroSite ID: 580616
EPA ID: CAD981396070

HAZNET - CA

Facility Name :	LAKESIDE CHEVROLET
Facility Address :	25351 TRUMBLE RD, ROMOLAND, CA 92381
County :	RIVERSIDE

Site Details

Generator EPA ID :	CAD981396070
Active :	Inactive
Category :	FEDERAL
Facility Types :	N/R
Type :	PERMANENT
Contact Name :	N/R
Contact Phone :	N/R
Facility Mailing Address :	25351 TRUMBLE RD, ROMOLAND, CA 923810000
Latitude :	33.75571423
Longitude :	-117.18476829
Agency Hyperlink :	Click here for hyperlink provided by the agency.
Last Date in Agency List :	2021-07-08

Map Id: E16
 Direction: SSE
 Distance: 0.197 mi., 1041 ft.
 Elevation: 1427 ft.
 Relative: Higher

Site Name : LAKESIDE CHEVROLET
 25351 TRUMBLE RD
 ROMOLAND, CA 92381
Database(s) : [HAZNET - CA, HWG - CA] **(cont.)**

EnviroSite ID: 580616
EPA ID: CAD981396070

HAZNET - CA **(cont.)**

Waste Generator Details
 State Waste :

1998: 212 - Oxygenated solvents (acetone, butanol, ethyl acetate, etc.),
 0.087 tons to CAT000613893
 1997: 212 - Oxygenated solvents (acetone, butanol, ethyl acetate, etc.),
 0.174 tons to CAT000613893
 1996: 212 - Oxygenated solvents (acetone, butanol, ethyl acetate, etc.),
 0.37 tons to CAT000613893
 1995: 212 - Oxygenated solvents (acetone, butanol, ethyl acetate, etc.),
 0.174 tons to CAT000613893
 1993: 221 - Waste oil and mixed oil, 1.026 tons to CAT080025711
 1993: 134 - Aqueous solution with total organic residues less than 10
 percent, 1.344 tons to CAT080025711
 1993: 134 - Aqueous solution with total organic residues less than 10
 percent, 0.63 tons to CAT080025711
 1993: 212 - Oxygenated solvents (acetone, butanol, ethyl acetate, etc.),
 0.225 tons to CAT000613893
 1993: 214 - Unspecified solvent mixture, 0.072 tons to CAD008252405
 1993: N/R - Blank or unknown, 0 tons to CAT080025711

HWG - CA

Facility Name :	LAKESIDE CHEVROLET
Facility Address :	25351 TRUMBLE RD, ROMOLAND, CA 92381
County :	RIVERSIDE
EPA ID :	CAD981396070
Status :	Inactive
Category :	FEDERAL
Type :	PERMANENT
Facility Type :	N/R
Mailing Address :	25351 TRUMBLE RD, ROMOLAND, CA 923810000
Owner Name :	N/R
Owner Address :	N/A
Operator Name :	NON-DELIVERABLE 4/94 FEE FORM
Operator Address :	N/A
Latitude :	33.755714
Longitude :	-117.184768

Map Id: E17
 Direction: SSE
 Distance: 0.219 mi., 1159 ft.
 Elevation: 1428 ft.
 Relative: Higher

Site Name : CRESTVIEW CONSOLIDATED INC. DBA ARCO AMPM TRUMBLE | Arco AmPm Trumble
 27250 HWY 74
 MENIFEE | Menifee, CA 92585

Database(s) : [CALEPA SITES - CA, ECHO, FID UST - CA, FRS, HAZNET - CA, HWG - CA, RCRA_NONGEN, UST - CA, UST_RIVERSIDE COUNTY - CA]

EnviroSite ID: 733604
EPA ID: CAL000421800

CALEPA SITES - CA

Facility Name :	Arco AmPm Trumble
Facility Address :	27250 HIGHWAY 74, MENIFEE, 92585
Site ID :	410701
EI ID :	10711177
EI Description :	Chemical Storage Facilities
Latitude :	33.724170
Longitude :	-117.293040
Agency Hyperlink :	Click here for hyperlink provided by the agency.
Last Date in Agency List :	2021-04-29
Site ID :	410701
EI ID :	10711177
EI Description :	Underground Storage Tank
Latitude :	33.724170
Longitude :	-117.293040
Agency Hyperlink :	Click here for hyperlink provided by the agency.
Last Date in Agency List :	2021-04-29
Site ID :	410701
EI ID :	10711177
EI Description :	Hazardous Waste Generator
Latitude :	33.724170
Longitude :	-117.293040
Agency Hyperlink :	Click here for hyperlink provided by the agency.
Last Date in Agency List :	2021-04-29

ECHO

Facility Name :	CRESTVIEW CONSOLIDATED INC. DBA ARCO AMPM TRUMBLE
Facility Address :	27250 HWY 74, MENIFEE, CA 92585
County :	RIVERSIDE
Last Inspection Date :	N/R
Registry ID :	110070423286
FIPS Code :	N/R
EPA Region :	09
Inspection Count :	0
Last Inspection Days :	N/R
Informal Count :	0
Last Informal Action Date :	N/R
Formal Action Count :	0
Last Formal Action Date :	N/R
Total Penalties :	0
Penalty Count :	N/R
Last Penalty Date :	N/R
Last Penalty Amount :	N/R

Map Id: E17
 Direction: SSE
 Distance: 0.219 mi., 1159 ft.
 Elevation: 1428 ft.
 Relative: Higher

Site Name : CRESTVIEW CONSOLIDATED INC. DBA
 ARCO AMPM TRUMBLE | Arco AmPm
 Trumble
 27250 HWY 74
 MENIFEE | Menifee, CA 92585

Database(s) : [CALEPA SITES - CA, ECHO, FID UST - CA,
 FRS, HAZNET - CA, HWG - CA,
 RCRA_NONGEN, UST - CA,
 UST_RIVERSIDE COUNTY - CA] **(cont.)**

EnviroSite ID: 733604
 EPA ID: CAL000421800

ECHO **(cont.)**

QTRS IN NC :	0
Programs IN SNC :	0
Current Compliance Status :	No Violation Identified
Three-Year Compliance Status :	
Collection Method :	Zip Code Centroid
Reference Point :	N/R
Accuracy Meters :	10000
Derived Tribes :	N/R
Derived HUC :	N/R
Derived WBD :	N/R
Derived STCTY FIPS :	N/R
Derived Zip :	N/R
Derived CD113 :	N/R
Derived CB2010 :	N/R
MYRTK Universe :	NNN
NPDES IDs :	N/R
CWA Permit Types :	N/R
CWA Compliance Tracking :	N/R
CWA NAICS :	N/R
CWA SICS :	N/R
CWA Inspection Count :	N/R
CWA Last Inspection Days :	N/R
CWA Informal Count :	N/R
CWA Formal Action Count :	N/R
CWA Last Formal Action Date :	N/R
CWA Penalties :	N/R
CWA Last Penalty Date :	N/R
CWA Last Penalty Amount :	N/R
CWA Quarters IN NC :	N/R
CWA Current Compliance Status :	N/R
CWA Current SNC Flag :	N
CWA 13 Quarters Compliance Status :	N/R
CWA 13 Quarters Effluent Exceedances:	N/R
CWA Three-Year QNCR Codes :	N/R
DFR URL :	Click here for hyperlink provided by the agency.
Facility SIC :	N/R
Facility NAICS :	44719 - Other Gasoline Stations
Facility Last Inspection EPA Date :	N/R
Facility Last Inspection State Date :	N/R
Facility Last Formal Act EPA Date :	N/R
Facility Last Formal Act State Date :	N/R
Facility Last Informal Act EPA Date :	N/R
Facility Last Informal Act State Date:	N/R
Facility Federal Agency :	N/R
TRI Reporter :	N/R
Facility Imp Water Flag :	N/R
Current SNC Flag :	N
Indian County Flag :	N
Federal Flag :	N/R
US Mexico Border Flag :	N/R
Chesapeake Bay Flag :	N/R
AIR Flag :	N

Map Id: E17
 Direction: SSE
 Distance: 0.219 mi., 1159 ft.
 Elevation: 1428 ft.
 Relative: Higher

Site Name : CRESTVIEW CONSOLIDATED INC. DBA
 ARCO AMPM TRUMBLE | Arco AmPm
 Trumble
 27250 HWY 74
 MENIFEE | Menifee, CA 92585

Database(s) : [CALEPA SITES - CA, ECHO, FID UST - CA,
 FRS, HAZNET - CA, HWG - CA,
 RCRA_NONGEN, UST - CA,
 UST_RIVERSIDE COUNTY - CA] **(cont.)**

EnviroSite ID: 733604
EPA ID: CAL000421800

ECHO **(cont.)**

NPDES Flag : N
 SDWIS Flag : N
 RCRA Flag : Y
 TRI Flag : N
 GHG Flag : N
 Major Flag : N/R
 Active Flag : Y
 NAA Flag : N
 Latitude : 33.741537
 Longitude : -117.176165
 Last Date in Agency List : 2021-04-16

FID UST - CA

Facility Name : Arco AmPm Trumble
 Facility Address : 27250 Highway 74, Menifee, 92585
 County : Riverside

Facility ID : N/R
 CERSID : 10711177
 Permitting Agency : Riverside County Department of Environmental Health
 Latitude : 33.72417
 Longitude : -117.29304
 Last Date in Agency List : 2021-07-19

FRS

Facility Name : CRESTVIEW CONSOLIDATED INC. DBA ARCO AMPM TRUMBLE
 Facility Address : 27250 HWY 74, MENIFEE, CA 92585
 County : RIVERSIDE

Site Details

Registry ID : 110070423286
 FRS Facility URL : [Click here for hyperlink provided by the agency.](#)
 Last Date in Agency List : 2021-07-17

Source Description

Map Id: E17
 Direction: SSE
 Distance: 0.219 mi., 1159 ft.
 Elevation: 1428 ft.
 Relative: Higher

Site Name : CRESTVIEW CONSOLIDATED INC. DBA ARCO AMPM TRUMBLE | Arco AmPm Trumble
 27250 HWY 74
 MENIFEE | Menifee, CA 92585

Database(s) : [CALEPA SITES - CA, ECHO, FID UST - CA, FRS, HAZNET - CA, HWG - CA, RCRA_NONGEN, UST - CA, UST_RIVERSIDE COUNTY - CA] **(cont.)**

EnviroSite ID: 733604
EPA ID: CAL000421800

FRS **(cont.)**

Source Description :

RCRAInfo is EPA's comprehensive information system that supports the Resource Conservation and Recovery Act (RCRA) of 1976 and the Hazardous and Solid Waste Amendments (HSWA) of 1984 through the tracking of events and activities related to facilities that generate, transport, and treat, store, or dispose of hazardous waste. RCRAInfo allows RCRA program staff to track the notification, permit, compliance, and corrective action activities required under RCRA. RCRAInfo also supports generation of the National Hazardous Waste Biennial Report. All generators and treatment, storage, and disposal facilities who handle hazardous waste are required to report to the EPA Administrator at least once every two years to support creation of the Biennial Report.

FRS Environmental Interest

Source and System ID : RCRAINFO - CAL000421800

HAZNET - CA

Facility Name : CRESTVIEW CONSOLIDATED INC. DBA ARCO AMPM TRUMBLE
 Facility Address : 27250 HWY 74, MENIFEE, CA 92585
 County : RIVERSIDE

Site Details

Generator EPA ID : CAL000421800
 Active : Active
 Category : STATE
 Facility Types : N/R
 Type : PERMANENT
 Contact Name : N/R
 Contact Phone : N/R
 Facility Mailing Address : 3458 WEBSTER AVE, PERRIS, CA 925710000
 Latitude : 33.75133771
 Longitude : -117.18428319
 Agency Hyperlink : [Click here for hyperlink provided by the agency.](#)
 Last Date in Agency List : 2021-07-08

Waste Generator Details

State Waste : 2019: 134 - Aqueous solution with total organic residues less than 10 percent, 0.23100 tons to CAD008252405
 2019: 352 - Other organic solids, 0.10000 tons to CAD008252405

HWG - CA

Facility Name : CRESTVIEW CONSOLIDATED INC. DBA ARCO AMPM TRUMBLE
 Facility Address : 27250 HWY 74, MENIFEE, CA 92585
 County : RIVERSIDE

Map Id: E17
 Direction: SSE
 Distance: 0.219 mi., 1159 ft.
 Elevation: 1428 ft.
 Relative: Higher

Site Name : CRESTVIEW CONSOLIDATED INC. DBA ARCO AMPM TRUMBLE | Arco AmPm Trumble
 27250 HWY 74
 MENIFEE | Menifee, CA 92585

Database(s) : [CALEPA SITES - CA, ECHO, FID UST - CA, FRS, HAZNET - CA, HWG - CA, RCRA_NONGEN, UST - CA, UST_RIVERSIDE COUNTY - CA] **(cont.)**

EnviroSite ID: 733604
EPA ID: CAL000421800

HWG - CA **(cont.)**

EPA ID : CAL000421800
 Status : Active
 Category : STATE
 Type : PERMANENT
 Facility Type : N/R
 Mailing Address : 3458 WEBSTER AVE, PERRIS, CA 925710000
 Owner Name : CRESTVIEW CONSOLIDATED, INC.
 Owner Address : 16081 BEAR VALLEY RD, HESPERIA, CA 923450000
 Operator Name : FRANK HADDADIN
 Operator Address : 3458 WEBSTER AVE, PERRIS, CA 92571
 Latitude : 33.751338
 Longitude : -117.184283

RCRA_NONGEN

Facility Name : CRESTVIEW CONSOLIDATED INC. DBA ARCO AMPM TRUMBLE
 Facility Address : 27250 HWY 74, MENIFEE, CA 92585
 County : RIVERSIDE

Date Form Received by Agency : 2016-11-10
 EPA ID : CAL000421800
 Mailing Address : 3458 WEBSTER AVE, PERRIS, CA 92571-0000
 Contact : FRANK HADDADIN
 Contact Address : 3458 WEBSTER AVE, PERRIS, CA 92571
 Contact Country : N/R
 Contact Telephone : 951-657-2655
 Contact Email : MANAGEMENT.AMPM@GMAIL.COM
 EPA Region : 09
 Land Type : Not Reported
 Source Type : Implementer
 Classification : Not a generator, verified
 Description : Not a generator, verified
 Last Date in Agency List : 2021-04-26

Owner/Operator Summary

Owner/Operator Name : CRESTVIEW CONSOLIDATED, INC.
 Owner/Operator Address : 16081 BEAR VALLEY RD, HESPERIA, CA 92345-0000
 Owner/Operator Country : N/R
 Owner/Operator Telephone : 760-947-5520
 Owner/Operator Email : N/R
 Owner/Operator Fax : N/R
 Legal Status : Other land type
 Owner/Operator Type : Owner
 Owner/Operator Start Date : N/R
 Owner/Operator End Date : N/R

Map Id: E17
 Direction: SSE
 Distance: 0.219 mi., 1159 ft.
 Elevation: 1428 ft.
 Relative: Higher

Site Name : CRESTVIEW CONSOLIDATED INC. DBA
 ARCO AMPM TRUMBLE | Arco AmPm
 Trumble
 27250 HWY 74
 MENIFEE | Menifee, CA 92585

Database(s) : [CALEPA SITES - CA, ECHO, FID UST - CA,
 FRS, HAZNET - CA, HWG - CA,
 RCRA_NONGEN, UST - CA,
 UST_RIVERSIDE COUNTY - CA] **(cont.)**

EnviroSite ID: 733604
EPA ID: CAL000421800

RCRA_NONGEN **(cont.)**

Owner/Operator Name :	FRANK HADDADIN
Owner/Operator Address :	3458 WEBSTER AVE, PERRIS, CA 92571
Owner/Operator Country :	N/R
Owner/Operator Telephone :	951-657-2655
Owner/Operator Email :	N/R
Owner/Operator Fax :	N/R
Legal Status :	Other land type
Owner/Operator Type :	Operator
Owner/Operator Start Date :	N/R
Owner/Operator End Date :	N/R

Handler Activities Summary

U.S. Importer of Hazardous Waste :	N
Mixed Waste (Haz. and Radioactive) :	N
Recycler of Hazardous Waste :	N
Transporter of Hazardous Waste :	N
Treater, Storer or Disposer of HW :	N
Underground Injection Activity :	N
On-site Burner Exemption :	N
Furnace Exemption :	N
Used Oil Fuel Burner :	N
Used Oil Processor :	N
Used Oil Refiner :	N
Used Oil Fuel Marketer to Burner :	N
Used Oil Specification Marketer :	N
Used Oil Transfer Facility :	N
Used Oil Transporter :	N

Notices of Violations Summary

Regulation Violated :	N
-----------------------	---

UST - CA

Facility Name :	Arco AmPm Trumble
Facility Address :	27250 Highway 74, Menifee, 92585
County :	Riverside
Facility ID :	N/R
CERS ID :	10711177
Permitting Agency :	Riverside County Department of Environmental Health
Latitude :	33.72417
Longitude :	-117.29304
Last Date in Agency List :	2021-07-10

Map Id: E17
 Direction: SSE
 Distance: 0.219 mi., 1159 ft.
 Elevation: 1428 ft.
 Relative: Higher

Site Name : CRESTVIEW CONSOLIDATED INC. DBA
 ARCO AMPM TRUMBLE | Arco AmPm
 Trumble
 27250 HWY 74
 MENIFEE | Menifee, CA 92585

Database(s) : [CALEPA SITES - CA, ECHO, FID UST - CA,
 FRS, HAZNET - CA, HWG - CA,
 RCRA_NONGEN, UST - CA,
 UST_RIVERSIDE COUNTY - CA] **(cont.)**

EnviroSite ID: 733604
EPA ID: CAL000421800

UST_RIVERSIDE COUNTY - CA

Facility Name :	Arco AmPm Trumble
Facility Address :	27250 Highway 74, Menifee, 92585
County :	Riverside
Facility ID :	N/R
CERS ID :	10711177
Permitting Agency :	Riverside County Department of Environmental Health
Latitude :	33.72417
Longitude :	-117.29304
Last Date in Agency List :	2021-07-10

Map Id: E18
 Direction: SSE
 Distance: 0.226 mi., 1194 ft.
 Elevation: 1428 ft.
 Relative: Higher

Site Name : Forwes Holdings
 27256 HWY 74
 ROMOLAND | Romoland, CA

Database(s) : [CALEPA SITES - CA, LUST REG 8 - CA,
 LUST_RIVERSIDE COUNTY - CA]

EnviroSite ID: 733389
EPA ID: N/R

CALEPA SITES - CA

Facility Name :	Forwes Holdings
Facility Address :	27256 HWY 74, ROMOLAND
Site ID :	416511
EI ID :	T10000010036
EI Description :	Leaking Underground Storage Tank Cleanup Site
Latitude :	33.751950
Longitude :	-117.184950
Agency Hyperlink :	Click here for hyperlink provided by the agency.
Last Date in Agency List :	2021-04-29

LUST REG 8 - CA

Facility Name :	Forwes Holdings
Facility Address :	27256 Hwy 74, Romoland, CA
County :	Riverside

Site Details

Status Date :	2006-12-15
Status :	Completed - Case Closed
Begin Date :	2006-04-04

Map Id: E18
 Direction: SSE
 Distance: 0.226 mi., 1194 ft.
 Elevation: 1428 ft.
 Relative: Higher

Site Name : Forwes Holdings
 27256 HWY 74
 ROMOLAND | Romoland, CA

Database(s) : [CALEPA SITES - CA, LUST REG 8 - CA,
 LUST_RIVERSIDE COUNTY - CA] **(cont.)**

Envirosite ID: 733389
 EPA ID: N/R

LUST REG 8 - CA **(cont.)**

Global ID : T10000010036
 Region : REGION 8
 Site History : N/R
 RB Case Number : N/R
 Potential Media Affected : N/R
 Potential Contaminants of Concern : Gasoline
 Local Agency : N/R
 Local Case Number : CO0022015
 Lead Agency : RIVERSIDE COUNTY LOP
 File Location : All Files are on GeoTracker or in the Local Agency Database
 CUF Case : NO
 Caseworker : N/R
 Case Type : LUST Cleanup Site
 How Discovered : N/R
 How Discovered Description : N/R
 Stop Method : N/R
 Stop Description : N/R
 Calwater Watershed Name : San Jacinto Valley - Perris - Perris Valley (802.11)
 DWR Groundwater Subbasin Name : San Jacinto (8-005)
 Disadvantaged Community : Disadvantaged Community
 Latitude : 33.75195
 Longitude : -117.18495
 Agency URL : [Click here for hyperlink provided by the agency.](#)
 Last Date in Agency List : 2021-05-27

Contacts Summary

Global ID : T10000010036
 Contact Name : N/R
 Contact Type : N/R
 Organization Name : N/R
 Address : N/R
 City : N/R
 Phone Number : N/R
 Email : N/R

Regulatory Activities

Date : 2006-12-15
 Global ID : T10000010036
 Action Type : ENFORCEMENT
 Action : Closure/No Further Action Letter

Date : 2006-12-14
 Global ID : T10000010036
 Action Type : ENFORCEMENT
 Action : File review

Date : 2006-04-04
 Global ID : T10000010036
 Action Type : Other
 Action : Leak Reported

Map Id: E18
 Direction: SSE
 Distance: 0.226 mi., 1194 ft.
 Elevation: 1428 ft.
 Relative: Higher

Site Name : Forwes Holdings
 27256 HWY 74
 ROMOLAND | Romoland, CA
Database(s) : [CALEPA SITES - CA, LUST REG 8 - CA,
 LUST_RIVERSIDE COUNTY - CA] **(cont.)**

Envirosite ID: 733389
 EPA ID: N/R

LUST REG 8 - CA **(cont.)**

Date : 2006-04-04
 Global ID : T10000010036
 Action Type : Other
 Action : Leak Discovery

Status History

Status Date : 2006-12-15
 Global ID : T10000010036
 Status : Completed - Case Closed

Status Date : 2006-12-14
 Global ID : T10000010036
 Status : Open - Eligible for Closure

Status Date : 2006-04-04
 Global ID : T10000010036
 Status : Open - Site Assessment

Status Date : 2006-04-04
 Global ID : T10000010036
 Status : Open - Case Begin Date

LUST_RIVERSIDE COUNTY - CA

Facility Name : FORWES HOLDINGS
 Facility Address : 27256 HWY 74, ROMOLAND
 County : RIVERSIDE

Site Details

Status Date : 2006-12-15
 Status : COMPLETED - CASE CLOSED
 Begin Date : 2006-04-04
 Global ID : T10000010036
 Facility Type : LUST CLEANUP SITE
 RB Case Number : N/R
 Potential Media Affected : N/R
 Potential Contaminants of Concern : Gasoline
 Local Agency : N/R
 Loc Case Number : CO0022015
 Lead Agency : RIVERSIDE COUNTY LOP
 File Location : All Files are on GeoTracker or in the Local Agency Database
 CUF Case : NO
 Caseworker : N/R
 How Discovered : N/R
 How Discovered Description : N/R
 Stop Method : N/R
 Stop Description : N/R
 Calwater Watershed Name : San Jacinto Valley - Perris - Perris Valley (802.11)
 DWR Groundwater Subbasin Name : San Jacinto (8-005)

Map Id: E18
 Direction: SSE
 Distance: 0.226 mi., 1194 ft.
 Elevation: 1428 ft.
 Relative: Higher

Site Name : Forwes Holdings
 27256 HWY 74
 ROMOLAND | Romoland, CA
Database(s) : [CALEPA SITES - CA, LUST REG 8 - CA,
 LUST_RIVERSIDE COUNTY - CA] **(cont.)**

Envirosite ID: 733389
 EPA ID: N/R

LUST_RIVERSIDE COUNTY - CA **(cont.)**

Disadvantaged Community :	Disadvantaged Community
Latitude :	33.75195
Longitude :	-117.18495
Site History :	N/R
Agency URL :	Click here for hyperlink provided by the agency.
Last Date in Agency List :	2021-06-01

Contacts Summary

Global ID :	T10000010036
Contact Name :	N/R
Contact Type :	N/R
Organization Name :	N/R
Address :	N/R
City :	N/R
Phone Number :	N/R
Email :	N/R

Regulatory Activities

Date :	2006-12-15
Global ID :	T10000010036
Action Type :	ENFORCEMENT
Action :	Closure/No Further Action Letter

Date :	2006-12-14
Global ID :	T10000010036
Action Type :	ENFORCEMENT
Action :	File review

Date :	2006-04-04
Global ID :	T10000010036
Action Type :	Other
Action :	Leak Reported

Date :	2006-04-04
Global ID :	T10000010036
Action Type :	Other
Action :	Leak Discovery

Status History Summary

Status Date :	2006-12-15
Global ID :	T10000010036
Status :	Completed - Case Closed

Status Date :	2006-12-14
Global ID :	T10000010036
Status :	Open - Eligible for Closure

Map Id: E18
 Direction: SSE
 Distance: 0.226 mi., 1194 ft.
 Elevation: 1428 ft.
 Relative: Higher

Site Name : Forwes Holdings
 27256 HWY 74
 ROMOLAND | Romoland, CA
Database(s) : [CALEPA SITES - CA, LUST REG 8 - CA,
 LUST_RIVERSIDE COUNTY - CA] **(cont.)**

Envirosite ID: 733389
 EPA ID: N/R

LUST_RIVERSIDE COUNTY - CA **(cont.)**

Status Date : 2006-04-04
 Global ID : T10000010036
 Status : Open - Site Assessment

Status Date : 2006-04-04
 Global ID : T10000010036
 Status : Open - Case Begin Date

Map Id: 19
 Direction: ESE
 Distance: 0.232 mi., 1225 ft.
 Elevation: 1430 ft.
 Relative: Higher

Site Name : UPS PERRIS CAPER | UNITED PARCEL
 SERVICE | UPS Temecula
 25283 SHERMAN RD | 25283 Sherman
 Way
 ROMOLAND | Romoland, CA
Database(s) : [CALEPA SITES - CA, CIWQS - CA,
 CORRECTIVE ACTION_RIVERSIDE COUNTY
 - CA, ECHO, FID UST - CA, FRS, HAZNET -
 CA, HIST HAZNET - CA, HMIRS (DOT),
 HWG - CA, ICIS, INACTIVE PCS, LUST REG
 8 - CA, LUST_RIVERSIDE COUNTY - CA,
 NPDES - CA, PCS FACILITY, RCRA_SQG,
 RFR - CA, UST - CA, UST_RIVERSIDE
 COUNTY - CA]

Envirosite ID: 333422
 EPA ID: N/R

CALEPA SITES - CA

Facility Name : UNITED PARCEL SERVICE
 Facility Address : 25283 SHERMAN RD, ROMOLAND, 92380

Site ID : 202658
 EI ID : T0606500219
 EI Description : Leaking Underground Storage Tank Cleanup Site
 Latitude : 33.753835
 Longitude : -117.182040
 Agency Hyperlink : [Click here for hyperlink provided by the agency.](#)
 Last Date in Agency List : 2021-04-29

Facility Name : UPS Perris CAPER
 Facility Address : 25283 SHERMAN RD, ROMOLAND, 92585

Site ID : 545556
 EI ID : 259014
 EI Description : Industrial Facility Storm Water
 Latitude : 33.753461
 Longitude : -117.182310

Map Id: 19
 Direction: ESE
 Distance: 0.232 mi., 1225 ft.
 Elevation: 1430 ft.
 Relative: Higher

EnviroSite ID: 333422
 EPA ID: N/R

Site Name : UPS PERRIS CAPER | UNITED PARCEL SERVICE | UPS Temecula
 25283 SHERMAN RD | 25283 Sherman Way
 ROMOLAND | Romoland, CA

Database(s) : [CALEPA SITES - CA, CIWQS - CA, CORRECTIVE ACTION_RIVERSIDE COUNTY - CA, ECHO, FID UST - CA, FRS, HAZNET - CA, HIST HAZNET - CA, HMIRS (DOT), HWG - CA, ICIS, INACTIVE PCS, LUST REG 8 - CA, LUST_RIVERSIDE COUNTY - CA, NPDES - CA, PCS FACILITY, RCRA_SQG, RFR - CA, UST - CA, UST_RIVERSIDE COUNTY - CA] **(cont.)**

CALEPA SITES - CA **(cont.)**

Agency Hyperlink : [Click here for hyperlink provided by the agency.](#)
 Last Date in Agency List : 2021-04-29

Facility Name : UPS Temecula
 Facility Address : 25283 SHERMAN RD, ROMOLAND, 92585

Site ID : 79308
 EI ID : 10156187
 EI Description : Chemical Storage Facilities
 Latitude : 33.753580
 Longitude : -117.181550
 Agency Hyperlink : [Click here for hyperlink provided by the agency.](#)
 Last Date in Agency List : 2021-04-29

Site ID : 79308
 EI ID : 10156187
 EI Description : Hazardous Waste Generator
 Latitude : 33.753580
 Longitude : -117.181550
 Agency Hyperlink : [Click here for hyperlink provided by the agency.](#)
 Last Date in Agency List : 2021-04-29

Site ID : 79308
 EI ID : 10156187
 EI Description : Underground Storage Tank
 Latitude : 33.753580
 Longitude : -117.181550
 Agency Hyperlink : [Click here for hyperlink provided by the agency.](#)
 Last Date in Agency List : 2021-04-29

CIWQS - CA

Facility Name : UPS Perris CAPER
 Facility Address : 25283 Sherman Rd, Romoland, CA 92585
 County : Riverside

Place ID : S259014
 Agency Name : United Parcel Service
 Last Date in Agency List : 2021-06-15

Map Id: 19
 Direction: ESE
 Distance: 0.232 mi., 1225 ft.
 Elevation: 1430 ft.
 Relative: Higher

Site Name : UPS PERRIS CAPER | UNITED PARCEL SERVICE | UPS Temecula
 25283 SHERMAN RD | 25283 Sherman Way
 ROMOLAND | Romoland, CA

Database(s) : [CALEPA SITES - CA, CIWQS - CA, CORRECTIVE ACTION_RIVERSIDE COUNTY - CA, ECHO, FID UST - CA, FRS, HAZNET - CA, HIST HAZNET - CA, HMIRS (DOT), HWG - CA, ICIS, INACTIVE PCS, LUST REG 8 - CA, LUST_RIVERSIDE COUNTY - CA, NPDES - CA, PCS FACILITY, RCRA_SQG, RFR - CA, UST - CA, UST_RIVERSIDE COUNTY - CA] **(cont.)**

EnviroSite ID: 333422
 EPA ID: N/R

CORRECTIVE ACTION_RIVERSIDE COUNTY - CA

Facility Name : United Parcel Service
 Facility Address : 25283 Sherman Way, Romoland

Date Opened : 1991-04-23
 Date Closed : 1991-08-29
 Case Closed : Y
 Case Type : Soil Impacted
 RCDEH LOP ID : 91867
 GeoTracker Global ID : T0606500219
 Last Date in Agency List : 2017-10-10

ECHO

Facility Name : UNITED PARCEL SERVICE HEMET
 Facility Address : 25283 SHERMAN RD, ROMOLAND, CA 92585
 County : RIVERSIDE

Last Inspection Date : N/R
 Registry ID : 110006472539
 FIPS Code : 06065
 EPA Region : 09
 Inspection Count : 0
 Last Inspection Days : N/R
 Informal Count : 0
 Last Informal Action Date : N/R
 Formal Action Count : 0
 Last Formal Action Date : N/R
 Total Penalties : 0
 Penalty Count : N/R
 Last Penalty Date : N/R
 Last Penalty Amount : N/R
 QTRS IN NC : 0
 Programs IN SNC : 0
 Current Compliance Status : No Violation Identified
 Three-Year Compliance Status :
 Collection Method : ADDRESS MATCHING-HOUSE NUMBER
 Reference Point : CENTER OF A FACILITY OR STATION
 Accuracy Meters : 30

Map Id: 19
 Direction: ESE
 Distance: 0.232 mi., 1225 ft.
 Elevation: 1430 ft.
 Relative: Higher

EnviroSite ID: 333422
 EPA ID: N/R

Site Name : UPS PERRIS CAPER | UNITED PARCEL SERVICE | UPS Temecula
 25283 SHERMAN RD | 25283 Sherman Way
 ROMOLAND | Romoland, CA

Database(s) : [CALEPA SITES - CA, CIWQS - CA, CORRECTIVE ACTION_RIVERSIDE COUNTY - CA, ECHO, FID UST - CA, FRS, HAZNET - CA, HIST HAZNET - CA, HMIRS (DOT), HWG - CA, ICIS, INACTIVE PCS, LUST REG 8 - CA, LUST_RIVERSIDE COUNTY - CA, NPDES - CA, PCS FACILITY, RCRA_SQG, RFR - CA, UST - CA, UST_RIVERSIDE COUNTY - CA] **(cont.)**

ECHO **(cont.)**

Derived Tribes : Soboba Band of Luiseno Indians, California - 14.2 mile(s), Soboba Band of Luiseno Indians, California - 14.6 mile(s), Morongo Band of Mission Indians, California - 17.9 mile(s), Pechanga Band of Luiseno Mission Indians of the Pechanga Reservation, California - 20.7 mile(s), Morongo Band of Mission Indians, California - 24.2 mile(s)

Derived HUC : 18070202
 Derived WBD : 180702020306
 Derived STCTY FIPS : 06065
 Derived Zip : 92585
 Derived CD113 : 42
 Derived CB2010 : 060650427301019
 MYRTK Universe : NNN
 NPDES IDs : N/R
 CWA Permit Types : N/R
 CWA Compliance Tracking : N/R
 CWA NAICS : N/R
 CWA SICS : N/R
 CWA Inspection Count : N/R
 CWA Last Inspection Days : N/R
 CWA Informal Count : N/R
 CWA Formal Action Count : N/R
 CWA Last Formal Action Date : N/R
 CWA Penalties : N/R
 CWA Last Penalty Date : N/R
 CWA Last Penalty Amount : N/R
 CWA Quarters IN NC : N/R
 CWA Current Compliance Status : N/R
 CWA Current SNC Flag : N
 CWA 13 Quarters Compliance Status : N/R
 CWA 13 Quarters Effluent Exceedances: N/R
 CWA Three-Year QNCR Codes : N/R
 DFR URL : [Click here for hyperlink provided by the agency.](#)
 Facility SIC : N/R
 Facility NAICS : N/R
 Facility Last Inspection EPA Date : N/R
 Facility Last Inspection State Date : N/R
 Facility Last Formal Act EPA Date : N/R
 Facility Last Formal Act State Date : N/R
 Facility Last Informal Act EPA Date : N/R
 Facility Last Informal Act State Date: N/R
 Facility Federal Agency : N/R
 TRI Reporter : N/R
 Facility Imp Water Flag : N/R
 Current SNC Flag : N
 Indian County Flag : N

Map Id: 19
 Direction: ESE
 Distance: 0.232 mi., 1225 ft.
 Elevation: 1430 ft.
 Relative: Higher

Site Name : UPS PERRIS CAPER | UNITED PARCEL SERVICE | UPS Temecula
 25283 SHERMAN RD | 25283 Sherman Way
 ROMOLAND | Romoland, CA

Database(s) : [CALEPA SITES - CA, CIWQS - CA, CORRECTIVE ACTION_RIVERSIDE COUNTY - CA, ECHO, FID UST - CA, FRS, HAZNET - CA, HIST HAZNET - CA, HMIRS (DOT), HWG - CA, ICIS, INACTIVE PCS, LUST REG 8 - CA, LUST_RIVERSIDE COUNTY - CA, NPDES - CA, PCS FACILITY, RCRA_SQG, RFR - CA, UST - CA, UST_RIVERSIDE COUNTY - CA] **(cont.)**

EnviroSite ID: 333422
 EPA ID: N/R

ECHO **(cont.)**

Federal Flag : N/R
 US Mexico Border Flag : N
 Chesapeake Bay Flag : N/R
 AIR Flag : N
 NPDES Flag : N
 SDWIS Flag : N
 RCRA Flag : Y
 TRI Flag : N
 GHG Flag : N
 Major Flag : N/R
 Active Flag : Y
 NAA Flag : Y
 Latitude : 33.75358
 Longitude : -117.18045
 Last Date in Agency List : 2021-04-16

Facility Name : UNITED PARCEL SERVICE, INC
 Facility Address : 25283 SHERMAN RD, ROMOLAND, CA 92585
 County : RIVERSIDE

Last Inspection Date : N/R
 Registry ID : 110006472539
 FIPS Code : 06065
 EPA Region : 09
 Inspection Count : 0
 Last Inspection Days : N/R
 Informal Count : 0
 Last Informal Action Date : N/R
 Formal Action Count : 0
 Last Formal Action Date : N/R
 Total Penalties : 0
 Penalty Count : N/R
 Last Penalty Date : N/R
 Last Penalty Amount : N/R
 QTRS IN NC : 0
 Programs IN SNC : 0
 Current Compliance Status : No Violation Identified
 Three-Year Compliance Status :
 Collection Method : ADDRESS MATCHING-HOUSE NUMBER
 Reference Point : CENTER OF A FACILITY OR STATION
 Accuracy Meters : 30

Map Id: 19
 Direction: ESE
 Distance: 0.232 mi., 1225 ft.
 Elevation: 1430 ft.
 Relative: Higher

Site Name : UPS PERRIS CAPER | UNITED PARCEL SERVICE | UPS Temecula
 25283 SHERMAN RD | 25283 Sherman Way
 ROMOLAND | Romoland, CA

Database(s) : [CALEPA SITES - CA, CIWQS - CA, CORRECTIVE ACTION_RIVERSIDE COUNTY - CA, ECHO, FID UST - CA, FRS, HAZNET - CA, HIST HAZNET - CA, HMIRS (DOT), HWG - CA, ICIS, INACTIVE PCS, LUST REG 8 - CA, LUST_RIVERSIDE COUNTY - CA, NPDES - CA, PCS FACILITY, RCRA_SQG, RFR - CA, UST - CA, UST_RIVERSIDE COUNTY - CA] **(cont.)**

EnviroSite ID: 333422
 EPA ID: N/R

ECHO **(cont.)**

Derived Tribes : Soboba Band of Luiseno Indians, California - 14.2 mile(s), Soboba Band of Luiseno Indians, California - 14.6 mile(s), Morongo Band of Mission Indians, California - 17.9 mile(s), Pechanga Band of Luiseno Mission Indians of the Pechanga Reservation, California - 20.7 mile(s), Morongo Band of Mission Indians, California - 24.2 mile(s)

Derived HUC : 18070202
 Derived WBD : 180702020306
 Derived STCTY FIPS : 06065
 Derived Zip : 92585
 Derived CD113 : 42
 Derived CB2010 : 060650427301019
 MYRTK Universe : NNN
 NPDES IDs : N/R
 CWA Permit Types : N/R
 CWA Compliance Tracking : N/R
 CWA NAICS : N/R
 CWA SICS : N/R
 CWA Inspection Count : N/R
 CWA Last Inspection Days : N/R
 CWA Informal Count : N/R
 CWA Formal Action Count : N/R
 CWA Last Formal Action Date : N/R
 CWA Penalties : N/R
 CWA Last Penalty Date : N/R
 CWA Last Penalty Amount : N/R
 CWA Quarters IN NC : N/R
 CWA Current Compliance Status : N/R
 CWA Current SNC Flag : N
 CWA 13 Quarters Compliance Status : N/R
 CWA 13 Quarters Effluent Exceedances: N/R
 CWA Three-Year QNCR Codes : N/R
 DFR URL : [Click here for hyperlink provided by the agency.](#)
 Facility SIC : N/R
 Facility NAICS : N/R
 Facility Last Inspection EPA Date : N/R
 Facility Last Inspection State Date : N/R
 Facility Last Formal Act EPA Date : N/R
 Facility Last Formal Act State Date : N/R
 Facility Last Informal Act EPA Date : N/R
 Facility Last Informal Act State Date: N/R
 Facility Federal Agency : N/R
 TRI Reporter : N/R
 Facility Imp Water Flag : N/R
 Current SNC Flag : N
 Indian County Flag : N

Map Id: 19
 Direction: ESE
 Distance: 0.232 mi., 1225 ft.
 Elevation: 1430 ft.
 Relative: Higher

Site Name : UPS PERRIS CAPER | UNITED PARCEL SERVICE | UPS Temecula
 25283 SHERMAN RD | 25283 Sherman Way
 ROMOLAND | Romoland, CA

Database(s) : [CALEPA SITES - CA, CIWQS - CA, CORRECTIVE ACTION_RIVERSIDE COUNTY - CA, ECHO, FID UST - CA, FRS, HAZNET - CA, HIST HAZNET - CA, HMIRS (DOT), HWG - CA, ICIS, INACTIVE PCS, LUST REG 8 - CA, LUST_RIVERSIDE COUNTY - CA, NPDES - CA, PCS FACILITY, RCRA_SQG, RFR - CA, UST - CA, UST_RIVERSIDE COUNTY - CA] **(cont.)**

EnviroSite ID: 333422
 EPA ID: N/R

ECHO **(cont.)**

Federal Flag : N/R
 US Mexico Border Flag : N
 Chesapeake Bay Flag : N/R
 AIR Flag : N
 NPDES Flag : N
 SDWIS Flag : N
 RCRA Flag : Y
 TRI Flag : N
 GHG Flag : N
 Major Flag : N/R
 Active Flag : Y
 NAA Flag : Y
 Latitude : 33.75358
 Longitude : -117.18045
 Last Date in Agency List : 2020-02-10

Facility Name : UPS PERRIS CAPER
 Facility Address : 25283 SHERMAN RD, ROMOLAND, CA 92585
 County : N/R

Last Inspection Date : N/R
 Registry ID : 110070089364
 FIPS Code : 06065
 EPA Region : 09
 Inspection Count : 0
 Last Inspection Days : N/R
 Informal Count : 0
 Last Informal Action Date : N/R
 Formal Action Count : 0
 Last Formal Action Date : N/R
 Total Penalties : 0
 Penalty Count : N/R
 Last Penalty Date : N/R
 Last Penalty Amount : N/R
 QTRS IN NC : 0
 Programs IN SNC : 0
 Current Compliance Status : No Violation Identified
 Three-Year Compliance Status : _____
 Collection Method : N/R
 Reference Point : N/R
 Accuracy Meters : N/R

Map Id: 19
 Direction: ESE
 Distance: 0.232 mi., 1225 ft.
 Elevation: 1430 ft.
 Relative: Higher

Site Name : UPS PERRIS CAPER | UNITED PARCEL SERVICE | UPS Temecula
 25283 SHERMAN RD | 25283 Sherman Way
 ROMOLAND | Romoland, CA

Database(s) : [CALEPA SITES - CA, CIWQS - CA, CORRECTIVE ACTION_RIVERSIDE COUNTY - CA, ECHO, FID UST - CA, FRS, HAZNET - CA, HIST HAZNET - CA, HMIRS (DOT), HWG - CA, ICIS, INACTIVE PCS, LUST REG 8 - CA, LUST_RIVERSIDE COUNTY - CA, NPDES - CA, PCS FACILITY, RCRA_SQG, RFR - CA, UST - CA, UST_RIVERSIDE COUNTY - CA] **(cont.)**

EnviroSite ID: 333422
 EPA ID: N/R

ECHO **(cont.)**

Derived Tribes : Soboba Band of Luiseno Indians, California - 14.3 mile(s), Soboba Band of Luiseno Indians, California - 14.7 mile(s), Morongo Band of Mission Indians, California - 18 mile(s), Pechanga Band of Luiseno Mission Indians of the Pechanga Reservation, California - 20.8 mile(s), Morongo Band of Mission Indians, California - 24.3 mile(s)

Derived HUC : 18070202
 Derived WBD : 180702020306
 Derived STCTY FIPS : 06065
 Derived Zip : 92585
 Derived CD113 : 42
 Derived CB2010 : 060650427301019
 MYRTK Universe : NNN
 NPDES IDs : CAZ210699
 CWA Permit Types : Minor
 CWA Compliance Tracking : On
 CWA NAICS : N/R
 CWA SICS : 4215
 CWA Inspection Count : N/R
 CWA Last Inspection Days : N/R
 CWA Informal Count : N/R
 CWA Formal Action Count : N/R
 CWA Last Formal Action Date : N/R
 CWA Penalties : N/R
 CWA Last Penalty Date : N/R
 CWA Last Penalty Amount : N/R
 CWA Quarters IN NC : 0
 CWA Current Compliance Status : No Violation Identified
 CWA Current SNC Flag : N
 CWA 13 Quarters Compliance Status : _____
 CWA 13 Quarters Effluent Exceedances: N/R
 CWA Three-Year QNCR Codes : N/R
 DFR URL : [Click here for hyperlink provided by the agency.](#)
 Facility SIC : 4215
 Facility NAICS : N/R
 Facility Last Inspection EPA Date : N/R
 Facility Last Inspection State Date : N/R
 Facility Last Formal Act EPA Date : N/R
 Facility Last Formal Act State Date : N/R
 Facility Last Informal Act EPA Date : N/R
 Facility Last Informal Act State Date: N/R
 Facility Federal Agency : N/R
 TRI Reporter : N/R
 Facility Imp Water Flag : N/R
 Current SNC Flag : N
 Indian County Flag : N

Map Id: 19
 Direction: ESE
 Distance: 0.232 mi., 1225 ft.
 Elevation: 1430 ft.
 Relative: Higher

Site Name : UPS PERRIS CAPER | UNITED PARCEL SERVICE | UPS Temecula
 25283 SHERMAN RD | 25283 Sherman Way
 ROMOLAND | Romoland, CA

Database(s) : [CALEPA SITES - CA, CIWQS - CA, CORRECTIVE ACTION_RIVERSIDE COUNTY - CA, ECHO, FID UST - CA, FRS, HAZNET - CA, HIST HAZNET - CA, HMIRS (DOT), HWG - CA, ICIS, INACTIVE PCS, LUST REG 8 - CA, LUST_RIVERSIDE COUNTY - CA, NPDES - CA, PCS FACILITY, RCRA_SQG, RFR - CA, UST - CA, UST_RIVERSIDE COUNTY - CA] **(cont.)**

EnviroSite ID: 333422
 EPA ID: N/R

ECHO **(cont.)**

Federal Flag :	N/R
US Mexico Border Flag :	N
Chesapeake Bay Flag :	N/R
AIR Flag :	N
NPDES Flag :	Y
SDWIS Flag :	N
RCRA Flag :	N
TRI Flag :	N
GHG Flag :	N
Major Flag :	N/R
Active Flag :	Y
NAA Flag :	Y
Latitude :	33.753461
Longitude :	-117.18231
Last Date in Agency List :	2021-04-16

FID UST - CA

Facility Name :	UPS - HEMET CENTER
Facility Address :	25283 SHERMAN RD, Romoland, 92585
County :	Riverside

Facility ID :	785
CERSID :	N/R
Permitting Agency :	RIVERSIDE COUNTY
Latitude :	33.75481
Longitude :	-117.180961
Last Date in Agency List :	2018-05-14

Facility Name :	UPS Romoland
Facility Address :	25283 Sherman Rd, Romoland, 92585
County :	Riverside

Facility ID :	FA-000016518
CERSID :	N/R
Permitting Agency :	Riverside County Department of Environmental Health
Latitude :	33.75358
Longitude :	-117.18155
Last Date in Agency List :	2018-05-14

Facility Name :	UPS Temecula
Facility Address :	25283 Sherman Rd, Romoland, 92585

Map Id: 19
 Direction: ESE
 Distance: 0.232 mi., 1225 ft.
 Elevation: 1430 ft.
 Relative: Higher

Site Name : UPS PERRIS CAPER | UNITED PARCEL SERVICE | UPS Temecula
 25283 SHERMAN RD | 25283 Sherman Way
 ROMOLAND | Romoland, CA

Database(s) : [CALEPA SITES - CA, CIWQS - CA, CORRECTIVE ACTION_RIVERSIDE COUNTY - CA, ECHO, FID UST - CA, FRS, HAZNET - CA, HIST HAZNET - CA, HMIRS (DOT), HWG - CA, ICIS, INACTIVE PCS, LUST REG 8 - CA, LUST_RIVERSIDE COUNTY - CA, NPDES - CA, PCS FACILITY, RCRA_SQG, RFR - CA, UST - CA, UST_RIVERSIDE COUNTY - CA] **(cont.)**

EnviroSite ID: 333422
 EPA ID: N/R

FID UST - CA **(cont.)**

County : Riverside

Facility ID : FA0016518
 CERSID : 10156187
 Permitting Agency : Riverside County Department of Environmental Health
 Latitude : 33.75358
 Longitude : -117.18155
 Last Date in Agency List : 2021-07-19

FRS

Facility Name : UNITED PARCEL SERVICE
 Facility Address : 25283 SHERMAN RD, ROMOLAND, CA 92380
 County : RIVERSIDE COUNTY

Site Details

Registry ID : 110066748960
 FRS Facility URL : [Click here for hyperlink provided by the agency.](#)
 Last Date in Agency List : 2021-07-17

Source Description

Source Description :

The California Environmental Protection Agency (CalEPA) has recently implemented a new data warehouse system (nSite). This data warehouse combines and merges facility and site information from five different systems managed within CalEPA. The five systems are: California Environmental Reporting System (CERS), EnviroStor, GeoTracker, California Integrated Water Quality System (CIWQS), and Toxic Release Inventory (TRI).

FRS Environmental Interest

Source and System ID : CA-ENVIROVIEW - 202658

Facility Name : UNITED PARCEL SERVICE HEMET
 Facility Address : 25283 SHERMAN RD, ROMOLAND, CA 92585
 County : RIVERSIDE

Map Id: 19
 Direction: ESE
 Distance: 0.232 mi., 1225 ft.
 Elevation: 1430 ft.
 Relative: Higher

Site Name : UPS PERRIS CAPER | UNITED PARCEL SERVICE | UPS Temecula
 25283 SHERMAN RD | 25283 Sherman Way
 ROMOLAND | Romoland, CA

Database(s) : [CALEPA SITES - CA, CIWQS - CA, CORRECTIVE ACTION_RIVERSIDE COUNTY - CA, ECHO, FID UST - CA, FRS, HAZNET - CA, HIST HAZNET - CA, HMIRS (DOT), HWG - CA, ICIS, INACTIVE PCS, LUST REG 8 - CA, LUST_RIVERSIDE COUNTY - CA, NPDES - CA, PCS FACILITY, RCRA_SQG, RFR - CA, UST - CA, UST_RIVERSIDE COUNTY - CA] **(cont.)**

Envirosite ID: 333422
 EPA ID: N/R

FRS **(cont.)**

Site Details

Registry ID :	110006472539
FRS Facility URL :	Click here for hyperlink provided by the agency.
Last Date in Agency List :	2021-07-17

Source Description

Source Description :

HWTS-DATAMART provides California with information on hazardous waste shipments for generators, transporters, and treatment, storage, and disposal facilities.

Source Description :

ICIS provides a database that, when complete, will contain enforcement and compliance information across most of EPA's programs. The vision for ICIS is to replace EPA's independent databases that contain enforcement data with a single repository for that information. Currently, ICIS contains all Federal Administrative and Judicial enforcement actions and a subset of the Permit Compliance System (PCS), which supports the National Pollutant Discharge Elimination System (NPDES). This information is maintained in ICIS by EPA in the Regional offices and at Headquarters. A future release of ICIS will completely replace PCS and will integrate that information with Federal actions already in the system. ICIS also has the capability to track other activities that support compliance and enforcement programs, including incident tracking, compliance assistance, and compliance monitoring.

Source Description :

RCRAInfo is EPA's comprehensive information system that supports the Resource Conservation and Recovery Act (RCRA) of 1976 and the Hazardous and Solid Waste Amendments (HSWA) of 1984 through the tracking of events and activities related to facilities that generate, transport, and treat, store, or dispose of hazardous waste. RCRAInfo allows RCRA program staff to track the notification, permit, compliance, and corrective action activities required under RCRA. RCRAInfo also supports generation of the National Hazardous Waste Biennial Report. All generators and treatment, storage, and disposal facilities who handle hazardous waste are required to report to the EPA Administrator at least once every two years to support creation of the Biennial Report.

FRS Environmental Interest

Source and System ID :	HWTS-DATAMART - CAD981634108
	ICIS - 1400005727
	RCRAINFO - CAD981634108

Map Id: 19
 Direction: ESE
 Distance: 0.232 mi., 1225 ft.
 Elevation: 1430 ft.
 Relative: Higher

EnviroSite ID: 333422
 EPA ID: N/R

Site Name : UPS PERRIS CAPER | UNITED PARCEL SERVICE | UPS Temecula
 25283 SHERMAN RD | 25283 Sherman Way
 ROMOLAND | Romoland, CA

Database(s) : [CALEPA SITES - CA, CIWQS - CA, CORRECTIVE ACTION_RIVERSIDE COUNTY - CA, ECHO, FID UST - CA, FRS, HAZNET - CA, HIST HAZNET - CA, HMIRS (DOT), HWG - CA, ICIS, INACTIVE PCS, LUST REG 8 - CA, LUST_RIVERSIDE COUNTY - CA, NPDES - CA, PCS FACILITY, RCRA_SQG, RFR - CA, UST - CA, UST_RIVERSIDE COUNTY - CA] **(cont.)**

FRS **(cont.)**

Facility Name : UPS PERRIS CAPER
 Facility Address : 25283 SHERMAN RD, ROMOLAND, CA 92585
 County : N/R

Site Details

Registry ID : 110070089364
 FRS Facility URL : [Click here for hyperlink provided by the agency.](#)
 Last Date in Agency List : 2021-07-17

Source Description

Source Description :

The NPDES module of the Compliance Information System (ICIS) tracks surface water permits issued under the Clean Water Act. Under NPDES, all facilities that discharge pollutants from any point source into waters of the United States are required to obtain a permit. The permit will likely contain limits on what can be discharged, impose monitoring and reporting requirements, and include other provisions to ensure that the discharge does not adversely affect water quality.

FRS Environmental Interest

Source and System ID : ICIS - CAZ210699

Facility Name : UPS ROMOLAND
 Facility Address : 25283 SHERMAN RD, ROMOLAND, CA 92585
 County : RIVERSIDE

Site Details

Registry ID : 110065182545
 FRS Facility URL : [Click here for hyperlink provided by the agency.](#)
 Last Date in Agency List : 2021-07-17

Source Description

Map Id: 19
 Direction: ESE
 Distance: 0.232 mi., 1225 ft.
 Elevation: 1430 ft.
 Relative: Higher

Site Name : UPS PERRIS CAPER | UNITED PARCEL SERVICE | UPS Temecula
 25283 SHERMAN RD | 25283 Sherman Way
 ROMOLAND | Romoland, CA

Database(s) : [CALEPA SITES - CA, CIWQS - CA, CORRECTIVE ACTION_RIVERSIDE COUNTY - CA, ECHO, FID UST - CA, FRS, HAZNET - CA, HIST HAZNET - CA, HMIRS (DOT), HWG - CA, ICIS, INACTIVE PCS, LUST REG 8 - CA, LUST_RIVERSIDE COUNTY - CA, NPDES - CA, PCS FACILITY, RCRA_SQG, RFR - CA, UST - CA, UST_RIVERSIDE COUNTY - CA] **(cont.)**

Envirosite ID: 333422
 EPA ID: N/R

FRS (cont.)

Source Description :

The California Environmental Protection Agency (CalEPA) has recently implemented a new data warehouse system (nSite). This data warehouse combines and merges facility and site information from five different systems managed within CalEPA. The five systems are: California Environmental Reporting System (CERS), EnviroStor, GeoTracker, California Integrated Water Quality System (CIWQS), and Toxic Release Inventory (TRI).

FRS Environmental Interest
 Source and System ID :

CA-ENVIROVIEW - 79308

HAZNET - CA

Facility Name :
 Facility Address :
 County :

1X UNITED PARCEL SERVICE
 25283 SHERMAN ROAD, ROMOLAND, CA 92380
 RIVERSIDE

Site Details

Generator EPA ID :
 Active :
 Category :
 Facility Types :
 Type :
 Contact Name :
 Contact Phone :
 Facility Mailing Address :
 Latitude :
 Longitude :
 Agency Hyperlink :
 Last Date in Agency List :

CAC000584088
 Inactive
 STATE
 N/R
 TEMPORARY
 N/R
 N/R
 --, ROMOLAND, CA 923800000
 33.75341201
 -117.18050744
[Click here for hyperlink provided by the agency.](#)
 2021-07-08

Facility Name :
 Facility Address :
 County :

UNITED PARCEL SERVICE, INC
 25283 SHERMAN RD, ROMOLAND, CA 92380
 RIVERSIDE

Site Details

Generator EPA ID :
 Active :
 Category :
 Facility Types :

CAD981634108
 Active
 FEDERAL
 N/R

Map Id: 19
 Direction: ESE
 Distance: 0.232 mi., 1225 ft.
 Elevation: 1430 ft.
 Relative: Higher

Site Name : UPS PERRIS CAPER | UNITED PARCEL SERVICE | UPS Temecula
 25283 SHERMAN RD | 25283 Sherman Way
 ROMOLAND | Romoland, CA

Database(s) : [CALEPA SITES - CA, CIWQS - CA, CORRECTIVE ACTION_RIVERSIDE COUNTY - CA, ECHO, FID UST - CA, FRS, HAZNET - CA, HIST HAZNET - CA, HMIRS (DOT), HWG - CA, ICIS, INACTIVE PCS, LUST REG 8 - CA, LUST_RIVERSIDE COUNTY - CA, NPDES - CA, PCS FACILITY, RCRA_SQG, RFR - CA, UST - CA, UST_RIVERSIDE COUNTY - CA] **(cont.)**

Envirosite ID: 333422
 EPA ID: N/R

HAZNET - CA **(cont.)**

Type :	PERMANENT
Contact Name :	N/R
Contact Phone :	N/R
Facility Mailing Address :	1331 S VERNON ST, ANAHEIM, CA 928050000
Latitude :	33.75341201
Longitude :	-117.18050744
Agency Hyperlink :	Click here for hyperlink provided by the agency.
Last Date in Agency List :	2021-07-08

Waste Generator Details

Details for this site have been truncated due to the large number of available details for this site within this dataset. For the complete details for this site, contact your Envirosearch account representative for a complimentary site report containing all of the details available.

State Waste :	2019: 331 - Off-specification, aged or surplus organics, 0.02500 tons to CAT080014079
	2019: 213 - Hydrocarbon solvents (benzene, hexane, Stoddard, Etc.), 0.06000 tons to CAD008302903
	2019: 141 - Off-specification, aged or surplus inorganics, 0.53450 tons to CAD008302903
	2019: 331 - Off-specification, aged or surplus organics, 2.63400 tons to CAD008302903
	2019: 141 - Off-specification, aged or surplus inorganics, 0.88600 tons to CAD008302903
	2019: 331 - Off-specification, aged or surplus organics, 1.81650 tons to CAD008302903
	2019: 141 - Off-specification, aged or surplus inorganics, 0.03750 tons to CAT080014079
	2019: 352 - Other organic solids, 0.14600 tons to CAD008302903
	2018: 331 - Off-specification, aged or surplus organics, 2.57050 tons to CAD008302903
	2018: 331 - Off-specification, aged or surplus organics, 2.49250 tons to CAD008302903
	2018: 141 - Off-specification, aged or surplus inorganics, 1.30050 tons to CAD008302903
	2018: 352 - Other organic solids, 0.03500 tons to ILD098642424
	2018: 141 - Off-specification, aged or surplus inorganics, 0.35200 tons to CAD008302903
	2018: 352 - Other organic solids, 0.13000 tons to CAD008302903
	2017: 331 - Off-specification, aged or surplus organics, 2.4215 tons to CAD008302903
	2017: 141 - Off-specification, aged or surplus inorganics, 0.458 tons to CAD008302903

Map Id: 19
 Direction: ESE
 Distance: 0.232 mi., 1225 ft.
 Elevation: 1430 ft.
 Relative: Higher

Site Name : UPS PERRIS CAPER | UNITED PARCEL SERVICE | UPS Temecula
 25283 SHERMAN RD | 25283 Sherman Way
 ROMOLAND | Romoland, CA

Database(s) : [CALEPA SITES - CA, CIWQS - CA, CORRECTIVE ACTION_RIVERSIDE COUNTY - CA, ECHO, FID UST - CA, FRS, HAZNET - CA, HIST HAZNET - CA, HMIRS (DOT), HWG - CA, ICIS, INACTIVE PCS, LUST REG 8 - CA, LUST_RIVERSIDE COUNTY - CA, NPDES - CA, PCS FACILITY, RCRA_SQG, RFR - CA, UST - CA, UST_RIVERSIDE COUNTY - CA] **(cont.)**

Envirosite ID: 333422
 EPA ID: N/R

HAZNET - CA **(cont.)**

- 2017: 331 - Off-specification, aged or surplus organics, 0.384 tons to CAD008302903
- 2017: 352 - Other organic solids, 0.1 tons to CAD097030993
- 2016: 331 - Off-specification, aged or surplus organics, 1.482 tons to CAD008302903
- 2016: 291 - Latex waste, 0.6255 tons to NVT330010000
- 2016: 331 - Off-specification, aged or surplus organics, 0.055 tons to CAT080014079
- 2016: 141 - Off-specification, aged or surplus inorganics, 0.0635 tons to CAD008302903
- 2016: 331 - Off-specification, aged or surplus organics, 0.0495 tons to NVT330010000
- 2016: 213 - Hydrocarbon solvents (benzene, hexane, Stoddard, Etc.), 0.4925 tons to CAD008302903
- 2016: 141 - Off-specification, aged or surplus inorganics, 0.2475 tons to CAD008302903
- 2016: 331 - Off-specification, aged or surplus organics, 0.8225 tons to CAD008302903
- 2015: 331 - Off-specification, aged or surplus organics, 0.312 tons to CAD008302903
- 2015: 213 - Hydrocarbon solvents (benzene, hexane, Stoddard, Etc.), 0.24 tons to CAD008302903
- 2015: 141 - Off-specification, aged or surplus inorganics, 0.437 tons to CAD008302903
- 2015: 331 - Off-specification, aged or surplus organics, 1.886 tons to CAD008302903

HIST HAZNET - CA

Facility Name : 1X UNITED PARCEL SERVICE
 Facility Address : 25283 SHERMAN ROAD, ROMOLAND, 92380

ID Number : CAC000584088
 Last Date in Agency List : 2014-11-17

HMIRS (DOT)

Facility Address : 25283 SHERMAN ROAD, ROMOLAND, CA 92585
 County : RIVERSIDE

Site Details

Date of Incident : 2013-02-27
 Time of Incident : 09:39

Map Id: 19
 Direction: ESE
 Distance: 0.232 mi., 1225 ft.
 Elevation: 1430 ft.
 Relative: Higher

EnviroSite ID: 333422
 EPA ID: N/R

Site Name : UPS PERRIS CAPER | UNITED PARCEL SERVICE | UPS Temecula
 25283 SHERMAN RD | 25283 Sherman Way
 ROMOLAND | Romoland, CA

Database(s) : [CALEPA SITES - CA, CIWQS - CA, CORRECTIVE ACTION_RIVERSIDE COUNTY - CA, ECHO, FID UST - CA, FRS, HAZNET - CA, HIST HAZNET - CA, HMIRS (DOT), HWG - CA, ICIS, INACTIVE PCS, LUST REG 8 - CA, LUST_RIVERSIDE COUNTY - CA, NPDES - CA, PCS FACILITY, RCRA_SQG, RFR - CA, UST - CA, UST_RIVERSIDE COUNTY - CA] **(cont.)**

HMIRS (DOT) **(cont.)**

Report Submission Source :	Paper
Report Number :	I-2013030251
Multiple Rows per Incident :	No
NRC Number :	N/R
Federal DOT Agency Name :	N/R
Mode of Transportation :	Highway
Transportation Phase :	UNLOADING
Carrier/Reporter Name :	UNITED PARCEL SERVICE INC.
Carrier/Reporter Address :	55 GLENLAKE PKWY
Carrier/Reporter Non-US State :	GA
Carrier/Reporter FED DOT ID :	21800
Carrier/Reporter HAZMAT Reg ID :	N/R
Carrier/Reporter Country :	UNITED STATES
Shipper Name :	ULINE INC.
Shipper Address :	2950 JURUPA ST
Shipper Non-US State :	CA
Shipper Country :	UNITED STATES
Shipper Waybill/Shipping Paper :	1Z7V0E890349411399
Shipper HAZMAT Registration ID :	N/R
Origin City :	ONTARIO
Origin State :	CALIFORNIA
Origin Postal Code :	91761
Origin Country :	US
Destination City :	TEMECULA
Destination State :	CALIFORNIA
Destination Postal Code :	92592
Destination Non-US State :	N/R
Destination Country :	US
Commodity Short Name :	FIRE EXTINGUISHERS CONTA
Commodity Long Name :	FIRE EXTINGUISHERS CONTAINING COMPRESSED OR LIQUEFIED GAS
Technical/Trade Name :	FIRE EXTINGUISHER
Identification Number :	UN1044
Hazardous Class :	NONFLAMMABLE COMPRESSED GAS
Packing Group :	N/R
Quantity Released :	1
Unit of Measure :	Solid - Pound Solid
HAZMAT Waste Indicator :	No
HAZMAT Waste EPA Number :	N/R
HMIS Toxic by Inhalation Indicator :	No
TIH Hazard Zone :	N/R
Material Shipment Approval Indicator:	No
Material Shipment Approval Number :	N/R
Undeclared HAZMAT Shipment Indicator:	No
Packaging Type :	Non-Bulk
Failed Object Code :	132
Failed Object Description :	Liner

Map Id: 19
 Direction: ESE
 Distance: 0.232 mi., 1225 ft.
 Elevation: 1430 ft.
 Relative: Higher

Site Name : UPS PERRIS CAPER | UNITED PARCEL SERVICE | UPS Temecula
 25283 SHERMAN RD | 25283 Sherman Way
 ROMOLAND | Romoland, CA

Database(s) : [CALEPA SITES - CA, CIWQS - CA, CORRECTIVE ACTION_RIVERSIDE COUNTY - CA, ECHO, FID UST - CA, FRS, HAZNET - CA, HIST HAZNET - CA, HMIRS (DOT), HWG - CA, ICIS, INACTIVE PCS, LUST REG 8 - CA, LUST_RIVERSIDE COUNTY - CA, NPDES - CA, PCS FACILITY, RCRA_SQG, RFR - CA, UST - CA, UST_RIVERSIDE COUNTY - CA] **(cont.)**

Envirosite ID: 333422
 EPA ID: N/R

HMIRS (DOT) **(cont.)**

Manner of Failure Code :	307
Manner of Failure Description :	Gouged or Cut
Failure Cause Code :	515
Failure Cause Description :	Human Error
Identification Markings :	N/R
Cont 1 Packaging Type :	Box
Cont 1 Material of Construction :	Fiberboard
Cont 1 Head Type :	N/R
Cont 1 Package Amount :	10
Cont 1 Package Amount UOM :	Solid - Pound Solid
Cont 1 Package Number in Shipment :	1
Cont 1 Package Shipment Number Failed:	1
Cont 1 Package Manufacturer :	ULINE
Cont 1 Pkg Manufacturer Date :	N/R
Cont 1 Package Serial Number :	B456
Cont 1 Package Last Test Date :	N/R
Cont 1 Package Design Pressure Reported:	N/R
Cont 1 Design Pressure UOM Reported :	N/R
Cont 1 Package Shell Thickness Reported:	N/R
Cont 1 Shell Thickness UOM Reported :	N/R
Cont 1 Head Thickness Reported :	N/R
Cont 1 Head Thickness UOM Reported :	N/R
Cont 1 Valve or Device Fail Indicator:	No
Cont 1 Valve or Device Type :	N/R
Cont 1 Valve Device Manufacturer :	N/R
Cont 1 Valve or Device Model :	N/R
Cont 2 Package Type :	Cylinder
Cont 2 Material of Construction :	Metal (any type)
Cont 2 Package Capacity :	10
Cont 2 Capacity UOM Reported :	Solid - Pound Solid
Cont 2 Package Amount UOM :	Solid - Pound Solid
Cont 2 Package Number in Shipment :	1
Cont 2 Package Shipment Number Failed:	1
RAM Package Category :	N/R
RAM Package Certification :	FALSE
RAM Nuclide(s) Present :	N/R
RAM Transport Index :	N/R
RAM Activity Reported :	N/R
RAM UOM Reported :	N/R
RAM Activity :	0
RAM Activity UOM :	N/R
Spillage (Result) Indicator :	Yes

Map Id: 19
 Direction: ESE
 Distance: 0.232 mi., 1225 ft.
 Elevation: 1430 ft.
 Relative: Higher

Site Name : UPS PERRIS CAPER | UNITED PARCEL SERVICE | UPS Temecula
 25283 SHERMAN RD | 25283 Sherman Way
 ROMOLAND | Romoland, CA

Database(s) : [CALEPA SITES - CA, CIWQS - CA, CORRECTIVE ACTION_RIVERSIDE COUNTY - CA, ECHO, FID UST - CA, FRS, HAZNET - CA, HIST HAZNET - CA, HMIRS (DOT), HWG - CA, ICIS, INACTIVE PCS, LUST REG 8 - CA, LUST_RIVERSIDE COUNTY - CA, NPDES - CA, PCS FACILITY, RCRA_SQG, RFR - CA, UST - CA, UST_RIVERSIDE COUNTY - CA] **(cont.)**

EnviroSite ID: 333422
 EPA ID: N/R

HMIRS (DOT) **(cont.)**

Fire (Result) Indicator :	No
Explosion (Result) Indicator :	No
Water Sewer (Result) Indicator :	No
Gas Dispersion (Result) Indicator :	No
Environmental Damage (Result) :	No
No Release (Result) Indicator :	No
Fire/EMS Report Indicator :	No
Fire EMS/EMS Report Number :	N/R
Police Report Indicator :	No
Police Report Number :	N/R
In-House Cleanup Indicator :	Yes
Other Cleanup Indicator :	No
Damage More than 500 :	No
Material Loss :	\$0.00
Carrier Damage :	\$0.00
Property Damage :	\$0.00
Response Cost :	\$0.00
Remediation Cleanup Cost :	\$0.00
Damage Other (Old Form) :	\$0.00
Total Amount of Damages :	\$0.00
HAZMAT Fatality Indicator :	No
HAZMAT Fatalities Employees :	0
HAZMAT Fatalities Responders :	0
HAZMAT Fatality General Public :	0
Total Hazmat Fatalities :	0
Non-HAZMAT Fatality Indicator :	No
Non-HAZMAT Fatalities :	0
HAZMAT Injury Indicator :	No
HAZMAT Hospitalized Employees :	0
HAZMAT Hospitalized Responders :	0
HAZMAT Hospitalized Gen Public :	0
HAZMAT Hospitalized (Old Form) :	0
Total Hazmat Hospital Injuries :	0
HAZMAT Non-Hospital Employees :	0
HAZMAT Non-Hospital Responders :	0
HAZMAT Non-Hospital General Public :	0
HAZMAT Non-Hospital (Old Form) :	0
Total Hazmat Non-Hospital Injuries :	0
Total Hazmat Injuries :	0
Evacuation Indicator :	No
Public Evacuated :	0
Employees Evacuated :	0
Total Evacuated :	0
Total Evacuation Hours :	0
Major Artery Closed :	No
Major Artery Hours Closed :	0

Map Id: 19
 Direction: ESE
 Distance: 0.232 mi., 1225 ft.
 Elevation: 1430 ft.
 Relative: Higher

EnviroSite ID: 333422
 EPA ID: N/R

Site Name : UPS PERRIS CAPER | UNITED PARCEL SERVICE | UPS Temecula
 25283 SHERMAN RD | 25283 Sherman Way
 ROMOLAND | Romoland, CA

Database(s) : [CALEPA SITES - CA, CIWQS - CA, CORRECTIVE ACTION_RIVERSIDE COUNTY - CA, ECHO, FID UST - CA, FRS, HAZNET - CA, HIST HAZNET - CA, HMIRS (DOT), HWG - CA, ICIS, INACTIVE PCS, LUST REG 8 - CA, LUST_RIVERSIDE COUNTY - CA, NPDES - CA, PCS FACILITY, RCRA_SQG, RFR - CA, UST - CA, UST_RIVERSIDE COUNTY - CA] **(cont.)**

HMIRS (DOT) **(cont.)**

Material Involved in Accident :	No
Estimated Speed :	0
Weather Conditions :	N/R
Vehicle Overturn :	No
Vehicle Left Roadway/Track :	No
Passenger Aircraft Indicator :	No
Cargo Passenger Baggage Indicator :	N/R
Incident Occurrence :	N/R
Shiphase Non-Transported Indicator :	No
Shiphase Air First Flight Indicator:	No
Shiphase Air SubFlight Indicator :	No
Shiphase Init Transport Indicator :	No
Shiphase Transfer Indicator :	No
Contact Name :	RITA BURKE
Contact Title :	DANGEROUS GOODS MANAGER
Contact Business Name :	UNITED PARCEL SERVICE
Contact Address :	55 GLENLAKE PKWY
Contact Non-US State :	N/R
Contact Country :	US
Preparer of Incident Report :	Carrier
 Description of Events :	 PACKAGE WAS UNLOADED FROM INBOUND TRAILER POWDER RESIDUE LEAKED FROM OUTER CONTAINER. PACKAGE AND RESIDUE WAS RESPONDED TO BY DESIGNATED RESPONDER. PACKAGE WAS MOVED TO DMP AREA CYLINDER INNER CONTAINER HAD A BROKEN SEAL.
 Recommendations/Actions Taken :	 NO COMMENTS PROVIDED.
HMIS Serious Incident Indicator :	No
HMIS Serious Fatality :	No
HMIS Serious Injury :	No
HMIS Serious Flight Plan :	No
HMIS Serious Evacuations :	No
HMIS Serious Major Artery :	No
HMIS Serious Bulk Release :	No
HMIS Serious Marine Pollutant :	No
HMIS Serious Radioactive :	No
HMIS General Package Type :	OHMIR.Ref_Container.descr_txt
HMIS Container Code :	BOX FBR
HMIS Container Description :	Fiberboard box or carton
HMIS Bulk Incident Indicator :	No
Undeclared Shipment :	No
Last Date in Agency List :	2014-05-05
 Date of Incident :	 2007-11-30
Time of Incident :	03:18

Map Id: 19
 Direction: ESE
 Distance: 0.232 mi., 1225 ft.
 Elevation: 1430 ft.
 Relative: Higher

EnviroSite ID: 333422
 EPA ID: N/R

Site Name : UPS PERRIS CAPER | UNITED PARCEL SERVICE | UPS Temecula
 25283 SHERMAN RD | 25283 Sherman Way
 ROMOLAND | Romoland, CA

Database(s) : [CALEPA SITES - CA, CIWQS - CA, CORRECTIVE ACTION_RIVERSIDE COUNTY - CA, ECHO, FID UST - CA, FRS, HAZNET - CA, HIST HAZNET - CA, HMIRS (DOT), HWG - CA, ICIS, INACTIVE PCS, LUST REG 8 - CA, LUST_RIVERSIDE COUNTY - CA, NPDES - CA, PCS FACILITY, RCRA_SQG, RFR - CA, UST - CA, UST_RIVERSIDE COUNTY - CA] **(cont.)**

HMIRS (DOT) **(cont.)**

Report Submission Source :	Paper
Report Number :	I-2007120509
Multiple Rows per Incident :	No
NRC Number :	N/R
Federal DOT Agency Name :	N/R
Mode of Transportation :	Highway
Transportation Phase :	UNLOADING
Carrier/Reporter Name :	UNITED PARCEL SERVICE INC.
Carrier/Reporter Address :	55 GLENLAKE PKWY
Carrier/Reporter Non-US State :	GA
Carrier/Reporter FED DOT ID :	21800
Carrier/Reporter HAZMAT Reg ID :	N/R
Carrier/Reporter Country :	UNITED STATES
Shipper Name :	MARKEM-IMAJE CORPORATION
Shipper Address :	150 CONGRESS ST
Shipper Non-US State :	NH
Shipper Country :	UNITED STATES
Shipper Waybill/Shipping Paper :	1Z0199890321020592
Shipper HAZMAT Registration ID :	N/R
Origin City :	KEENE
Origin State :	NEW HAMPSHIRE
Origin Postal Code :	3431
Origin Country :	US
Destination City :	ROMOLAND
Destination State :	CALIFORNIA
Destination Postal Code :	92585
Destination Non-US State :	N/R
Destination Country :	US
Commodity Short Name :	TRIETHYLENETETRAMINE
Commodity Long Name :	TRIETHYLENETETRAMINE
Technical/Trade Name :	CHOCKFAST ORANGE HAR
Identification Number :	UN2259
Hazardous Class :	CORROSIVE MATERIAL
Packing Group :	II
Quantity Released :	0.015625
Unit of Measure :	Liquid - Gallon Liquid
HAZMAT Waste Indicator :	No
HAZMAT Waste EPA Number :	N/R
HMIS Toxic by Inhalation Indicator :	No
TIH Hazard Zone :	N/R
Material Shipment Approval Indicator:	No
Material Shipment Approval Number :	N/R
Undeclared HAZMAT Shipment Indicator:	No
Packaging Type :	Non-Bulk
Failed Object Code :	128
Failed Object Description :	Inner Packaging

Map Id: 19
 Direction: ESE
 Distance: 0.232 mi., 1225 ft.
 Elevation: 1430 ft.
 Relative: Higher

Site Name : UPS PERRIS CAPER | UNITED PARCEL SERVICE | UPS Temecula
 25283 SHERMAN RD | 25283 Sherman Way
 ROMOLAND | Romoland, CA

Database(s) : [CALEPA SITES - CA, CIWQS - CA, CORRECTIVE ACTION_RIVERSIDE COUNTY - CA, ECHO, FID UST - CA, FRS, HAZNET - CA, HIST HAZNET - CA, HMIRS (DOT), HWG - CA, ICIS, INACTIVE PCS, LUST REG 8 - CA, LUST_RIVERSIDE COUNTY - CA, NPDES - CA, PCS FACILITY, RCRA_SQG, RFR - CA, UST - CA, UST_RIVERSIDE COUNTY - CA] **(cont.)**

Envirosite ID: 333422
 EPA ID: N/R

HMIRS (DOT) **(cont.)**

Manner of Failure Code :	306
Manner of Failure Description :	Failed to Operate
Failure Cause Code :	521
Failure Cause Description :	Inadequate Preparation for Transportation
Identification Markings :	N/R
Cont 1 Packaging Type :	Box
Cont 1 Material of Construction :	Fiberboard
Cont 1 Head Type :	N/R
Cont 1 Package Amount :	0.52836
Cont 1 Package Amount UOM :	Liquid - Gallon Liquid
Cont 1 Package Number in Shipment :	1
Cont 1 Package Shipment Number	
Failed:	1
Cont 1 Package Manufacturer :	N/R
Cont 1 Pkg Manufacturer Date :	N/R
Cont 1 Package Serial Number :	N/R
Cont 1 Package Last Test Date :	N/R
Cont 1 Package Design Pressure	
Reported:	N/R
Cont 1 Design Pressure UOM Reported :	N/R
Cont 1 Package Shell Thickness	
Reported:	N/R
Cont 1 Shell Thickness UOM Reported :	N/R
Cont 1 Head Thickness Reported :	N/R
Cont 1 Head Thickness UOM Reported :	N/R
Cont 1 Valve or Device Fail Indicator:	No
Cont 1 Valve or Device Type :	N/R
Cont 1 Valve Device Manufacturer :	N/R
Cont 1 Valve or Device Model :	N/R
Cont 2 Package Type :	N/R
Cont 2 Material of Construction :	N/R
Cont 2 Package Capacity :	N/R
Cont 2 Capacity UOM Reported :	N/R
Cont 2 Package Amount UOM :	N/R
Cont 2 Package Number in Shipment :	N/R
Cont 2 Package Shipment Number	
Failed:	N/R
RAM Package Category :	N/R
RAM Package Certification :	FALSE
RAM Nuclide(s) Present :	N/R
RAM Transport Index :	N/R
RAM Activity Reported :	N/R
RAM UOM Reported :	N/R
RAM Activity :	0
RAM Activity UOM :	N/R
Spillage (Result) Indicator :	Yes

Map Id: 19
 Direction: ESE
 Distance: 0.232 mi., 1225 ft.
 Elevation: 1430 ft.
 Relative: Higher

Site Name : UPS PERRIS CAPER | UNITED PARCEL SERVICE | UPS Temecula
 25283 SHERMAN RD | 25283 Sherman Way
 ROMOLAND | Romoland, CA

Database(s) : [CALEPA SITES - CA, CIWQS - CA, CORRECTIVE ACTION_RIVERSIDE COUNTY - CA, ECHO, FID UST - CA, FRS, HAZNET - CA, HIST HAZNET - CA, HMIRS (DOT), HWG - CA, ICIS, INACTIVE PCS, LUST REG 8 - CA, LUST_RIVERSIDE COUNTY - CA, NPDES - CA, PCS FACILITY, RCRA_SQG, RFR - CA, UST - CA, UST_RIVERSIDE COUNTY - CA] **(cont.)**

EnviroSite ID: 333422
 EPA ID: N/R

HMIRS (DOT) **(cont.)**

Fire (Result) Indicator :	No
Explosion (Result) Indicator :	No
Water Sewer (Result) Indicator :	No
Gas Dispersion (Result) Indicator :	No
Environmental Damage (Result) :	No
No Release (Result) Indicator :	No
Fire/EMS Report Indicator :	No
Fire EMS/EMS Report Number :	N/R
Police Report Indicator :	No
Police Report Number :	N/R
In-House Cleanup Indicator :	Yes
Other Cleanup Indicator :	No
Damage More than 500 :	No
Material Loss :	\$0.00
Carrier Damage :	\$0.00
Property Damage :	\$0.00
Response Cost :	\$0.00
Remediation Cleanup Cost :	\$0.00
Damage Other (Old Form) :	\$0.00
Total Amount of Damages :	\$0.00
HAZMAT Fatality Indicator :	No
HAZMAT Fatalities Employees :	0
HAZMAT Fatalities Responders :	0
HAZMAT Fatality General Public :	0
Total Hazmat Fatalities :	0
Non-HAZMAT Fatality Indicator :	No
Non-HAZMAT Fatalities :	0
HAZMAT Injury Indicator :	No
HAZMAT Hospitalized Employees :	0
HAZMAT Hospitalized Responders :	0
HAZMAT Hospitalized Gen Public :	0
HAZMAT Hospitalized (Old Form) :	0
Total Hazmat Hospital Injuries :	0
HAZMAT Non-Hospital Employees :	0
HAZMAT Non-Hospital Responders :	0
HAZMAT Non-Hospital General Public :	0
HAZMAT Non-Hospital (Old Form) :	0
Total Hazmat Non-Hospital Injuries :	0
Total Hazmat Injuries :	0
Evacuation Indicator :	No
Public Evacuated :	0
Employees Evacuated :	0
Total Evacuated :	0
Total Evacuation Hours :	0
Major Artery Closed :	No
Major Artery Hours Closed :	0

Map Id: 19
 Direction: ESE
 Distance: 0.232 mi., 1225 ft.
 Elevation: 1430 ft.
 Relative: Higher

EnviroSite ID: 333422
 EPA ID: N/R

Site Name : UPS PERRIS CAPER | UNITED PARCEL SERVICE | UPS Temecula
 25283 SHERMAN RD | 25283 Sherman Way
 ROMOLAND | Romoland, CA

Database(s) : [CALEPA SITES - CA, CIWQS - CA, CORRECTIVE ACTION_RIVERSIDE COUNTY - CA, ECHO, FID UST - CA, FRS, HAZNET - CA, HIST HAZNET - CA, HMIRS (DOT), HWG - CA, ICIS, INACTIVE PCS, LUST REG 8 - CA, LUST_RIVERSIDE COUNTY - CA, NPDES - CA, PCS FACILITY, RCRA_SQG, RFR - CA, UST - CA, UST_RIVERSIDE COUNTY - CA] **(cont.)**

HMIRS (DOT) **(cont.)**

Material Involved in Accident :	No
Estimated Speed :	0
Weather Conditions :	N/R
Vehicle Overturn :	No
Vehicle Left Roadway/Track :	No
Passenger Aircraft Indicator :	No
Cargo Passenger Baggage Indicator :	N/R
Incident Occurrence :	N/R
Shiphase Non-Transported Indicator :	No
Shiphase Air First Flight Indicator:	No
Shiphase Air SubFlight Indicator :	No
Shiphase Init Transport Indicator :	No
Shiphase Transfer Indicator :	No
Contact Name :	BRAD COOK
Contact Title :	DIRECTOR DANGEROUS GOODS
Contact Business Name :	UNITED PARCEL SERVICE
Contact Address :	55 GLENLAKE PKWY
Contact Non-US State :	N/R
Contact Country :	US
Preparer of Incident Report :	Carrier
Description of Events :	N/R
Recommendations/Actions Taken :	N/R
HMIS Serious Incident Indicator :	No
HMIS Serious Fatality :	No
HMIS Serious Injury :	No
HMIS Serious Flight Plan :	No
HMIS Serious Evacuations :	No
HMIS Serious Major Artery :	No
HMIS Serious Bulk Release :	No
HMIS Serious Marine Pollutant :	No
HMIS Serious Radioactive :	No
HMIS General Package Type :	OHMIR.Ref_Container.descr_txt
HMIS Container Code :	BOX FBR
HMIS Container Description :	Fiberboard box or carton
HMIS Bulk Incident Indicator :	No
Undeclared Shipment :	No
Last Date in Agency List :	2014-05-05
Date of Incident :	2008-07-22
Time of Incident :	02:56
Report Submission Source :	Paper
Report Number :	I-2008080210
Multiple Rows per Incident :	No
NRC Number :	N/R
Federal DOT Agency Name :	N/R

Map Id: 19
 Direction: ESE
 Distance: 0.232 mi., 1225 ft.
 Elevation: 1430 ft.
 Relative: Higher

Envirosite ID: 333422
 EPA ID: N/R

Site Name : UPS PERRIS CAPER | UNITED PARCEL SERVICE | UPS Temecula
 25283 SHERMAN RD | 25283 Sherman Way
 ROMOLAND | Romoland, CA

Database(s) : [CALEPA SITES - CA, CIWQS - CA, CORRECTIVE ACTION_RIVERSIDE COUNTY - CA, ECHO, FID UST - CA, FRS, HAZNET - CA, HIST HAZNET - CA, HMIRS (DOT), HWG - CA, ICIS, INACTIVE PCS, LUST REG 8 - CA, LUST_RIVERSIDE COUNTY - CA, NPDES - CA, PCS FACILITY, RCRA_SQG, RFR - CA, UST - CA, UST_RIVERSIDE COUNTY - CA] **(cont.)**

HMIRS (DOT) **(cont.)**

Mode of Transportation :	Highway
Transportation Phase :	UNLOADING
Carrier/Reporter Name :	UNITED PARCEL SERVICE INC.
Carrier/Reporter Address :	55 GLENLAKE PKWY
Carrier/Reporter Non-US State :	GA
Carrier/Reporter FED DOT ID :	21800
Carrier/Reporter HAZMAT Reg ID :	N/R
Carrier/Reporter Country :	UNITED STATES
Shipper Name :	BASICS ETC. CORP.
Shipper Address :	41375 MCCABE CT
Shipper Non-US State :	CA
Shipper Country :	UNITED STATES
Shipper Waybill/Shipping Paper :	1Z7469730347411810
Shipper HAZMAT Registration ID :	N/R
Origin City :	TEMECULA
Origin State :	CALIFORNIA
Origin Postal Code :	92590
Origin Country :	US
Destination City :	TUSTIN
Destination State :	CALIFORNIA
Destination Postal Code :	92782
Destination Non-US State :	N/R
Destination Country :	US
Commodity Short Name :	COMPRESSED GAS N.O.S
Commodity Long Name :	COMPRESSED GAS N.O.S
Technical/Trade Name :	SODA STREAM CRYSTAL LIGHT LEMONADE
Identification Number :	UN1956
Hazardous Class :	NONFLAMMABLE COMPRESSED GAS
Packing Group :	N/R
Quantity Released :	0.039062
Unit of Measure :	Liquid - Gallon Liquid
HAZMAT Waste Indicator :	No
HAZMAT Waste EPA Number :	N/R
HMIS Toxic by Inhalation Indicator :	No
TIH Hazard Zone :	N/R
Material Shipment Approval Indicator:	No
Material Shipment Approval Number :	N/R
Undeclared HAZMAT Shipment Indicator:	No
Packaging Type :	Non-Bulk
Failed Object Code :	143
Failed Object Description :	Pressure Relief Valve or Device - Non-Reclosing
Manner of Failure Code :	304
Manner of Failure Description :	Cracked
Failure Cause Code :	511
Failure Cause Description :	Dropped
Identification Markings :	DOT-39NRC 260/325 M1005 UN#1956

Map Id: 19
 Direction: ESE
 Distance: 0.232 mi., 1225 ft.
 Elevation: 1430 ft.
 Relative: Higher

Site Name : UPS PERRIS CAPER | UNITED PARCEL SERVICE | UPS Temecula
 25283 SHERMAN RD | 25283 Sherman Way
 ROMOLAND | Romoland, CA

Database(s) : [CALEPA SITES - CA, CIWQS - CA, CORRECTIVE ACTION_RIVERSIDE COUNTY - CA, ECHO, FID UST - CA, FRS, HAZNET - CA, HIST HAZNET - CA, HMIRS (DOT), HWG - CA, ICIS, INACTIVE PCS, LUST REG 8 - CA, LUST_RIVERSIDE COUNTY - CA, NPDES - CA, PCS FACILITY, RCRA_SQG, RFR - CA, UST - CA, UST_RIVERSIDE COUNTY - CA] **(cont.)**

EnviroSite ID: 333422
 EPA ID: N/R

HMIRS (DOT) **(cont.)**

Cont 1 Packaging Type :	Box
Cont 1 Material of Construction :	Fiberboard
Cont 1 Head Type :	N/R
Cont 1 Package Amount :	0.8750
Cont 1 Package Amount UOM :	LGA
Cont 1 Package Number in Shipment :	1
Cont 1 Package Shipment Number	
Failed:	1
Cont 1 Package Manufacturer :	N/R
Cont 1 Pkg Manufacturer Date :	N/R
Cont 1 Package Serial Number :	N/R
Cont 1 Package Last Test Date :	N/R
Cont 1 Package Design Pressure	
Reported:	N/R
Cont 1 Design Pressure UOM Reported :	N/R
Cont 1 Package Shell Thickness	
Reported:	N/R
Cont 1 Shell Thickness UOM Reported :	N/R
Cont 1 Head Thickness Reported :	N/R
Cont 1 Head Thickness UOM Reported :	N/R
Cont 1 Valve or Device Fail Indicator:	No
Cont 1 Valve or Device Type :	N/R
Cont 1 Valve Device Manufacturer :	N/R
Cont 1 Valve or Device Model :	N/R
Cont 2 Package Type :	N/R
Cont 2 Material of Construction :	N/R
Cont 2 Package Capacity :	N/R
Cont 2 Capacity UOM Reported :	N/R
Cont 2 Package Amount UOM :	N/R
Cont 2 Package Number in Shipment :	N/R
Cont 2 Package Shipment Number	
Failed:	N/R
RAM Package Category :	N/R
RAM Package Certification :	FALSE
RAM Nuclide(s) Present :	N/R
RAM Transport Index :	N/R
RAM Activity Reported :	N/R
RAM UOM Reported :	N/R
RAM Activity :	0
RAM Activity UOM :	N/R
Spillage (Result) Indicator :	No
Fire (Result) Indicator :	No
Explosion (Result) Indicator :	No
Water Sewer (Result) Indicator :	No
Gas Dispersion (Result) Indicator :	Yes
Environmental Damage (Result) :	No

Map Id: 19
 Direction: ESE
 Distance: 0.232 mi., 1225 ft.
 Elevation: 1430 ft.
 Relative: Higher

Site Name : UPS PERRIS CAPER | UNITED PARCEL SERVICE | UPS Temecula
 25283 SHERMAN RD | 25283 Sherman Way
 ROMOLAND | Romoland, CA

Database(s) : [CALEPA SITES - CA, CIWQS - CA, CORRECTIVE ACTION_RIVERSIDE COUNTY - CA, ECHO, FID UST - CA, FRS, HAZNET - CA, HIST HAZNET - CA, HMIRS (DOT), HWG - CA, ICIS, INACTIVE PCS, LUST REG 8 - CA, LUST_RIVERSIDE COUNTY - CA, NPDES - CA, PCS FACILITY, RCRA_SQG, RFR - CA, UST - CA, UST_RIVERSIDE COUNTY - CA] **(cont.)**

Envirosite ID: 333422
 EPA ID: N/R

HMIRS (DOT) **(cont.)**

No Release (Result) Indicator :	No
Fire/EMS Report Indicator :	No
Fire EMS/EMS Report Number :	N/R
Police Report Indicator :	No
Police Report Number :	N/R
In-House Cleanup Indicator :	Yes
Other Cleanup Indicator :	No
Damage More than 500 :	No
Material Loss :	\$0.00
Carrier Damage :	\$0.00
Property Damage :	\$0.00
Response Cost :	\$0.00
Remediation Cleanup Cost :	\$0.00
Damage Other (Old Form) :	\$0.00
Total Amount of Damages :	\$0.00
HAZMAT Fatality Indicator :	No
HAZMAT Fatalities Employees :	0
HAZMAT Fatalities Responders :	0
HAZMAT Fatality General Public :	0
Total Hazmat Fatalities :	0
Non-HAZMAT Fatality Indicator :	No
Non-HAZMAT Fatalities :	0
HAZMAT Injury Indicator :	No
HAZMAT Hospitalized Employees :	0
HAZMAT Hospitalized Responders :	0
HAZMAT Hospitalized Gen Public :	0
HAZMAT Hospitalized (Old Form) :	0
Total Hazmat Hospital Injuries :	0
HAZMAT Non-Hospital Employees :	0
HAZMAT Non-Hospital Responders :	0
HAZMAT Non-Hospital General Public :	0
HAZMAT Non-Hospital (Old Form) :	0
Total Hazmat Non-Hospital Injuries :	0
Total Hazmat Injuries :	0
Evacuation Indicator :	No
Public Evacuated :	0
Employees Evacuated :	0
Total Evacuated :	0
Total Evacuation Hours :	0
Major Artery Closed :	No
Major Artery Hours Closed :	0
Material Involved in Accident :	No
Estimated Speed :	0
Weather Conditions :	N/R
Vehicle Overturn :	No
Vehicle Left Roadway/Track :	No

Map Id: 19
 Direction: ESE
 Distance: 0.232 mi., 1225 ft.
 Elevation: 1430 ft.
 Relative: Higher

Site Name : UPS PERRIS CAPER | UNITED PARCEL SERVICE | UPS Temecula
 25283 SHERMAN RD | 25283 Sherman Way
 ROMOLAND | Romoland, CA

Database(s) : [CALEPA SITES - CA, CIWQS - CA, CORRECTIVE ACTION_RIVERSIDE COUNTY - CA, ECHO, FID UST - CA, FRS, HAZNET - CA, HIST HAZNET - CA, HMIRS (DOT), HWG - CA, ICIS, INACTIVE PCS, LUST REG 8 - CA, LUST_RIVERSIDE COUNTY - CA, NPDES - CA, PCS FACILITY, RCRA_SQG, RFR - CA, UST - CA, UST_RIVERSIDE COUNTY - CA] **(cont.)**

Envirosite ID: 333422
 EPA ID: N/R

HMIRS (DOT) **(cont.)**

Passenger Aircraft Indicator :	No
Cargo Passenger Baggage Indicator :	N/R
Incident Occurrence :	N/R
Shiphase Non-Transported Indicator :	No
Shiphase Air First Flight Indicator:	No
Shiphase Air SubFlight Indicator :	No
Shiphase Init Transport Indicator :	No
Shiphase Transfer Indicator :	No
Contact Name :	BRAD COOK
Contact Title :	DIRECTOR DANGEROUS GOODS
Contact Business Name :	UNITED PARCEL SERVICE
Contact Address :	55 GLENLAKE PKWY
Contact Non-US State :	N/R
Contact Country :	US
Preparer of Incident Report :	Carrier
Description of Events :	NO COMMENT PROVIDED
Recommendations/Actions Taken :	NO COMMENT PROVIDED
HMIS Serious Incident Indicator :	No
HMIS Serious Fatality :	No
HMIS Serious Injury :	No
HMIS Serious Flight Plan :	No
HMIS Serious Evacuations :	No
HMIS Serious Major Artery :	No
HMIS Serious Bulk Release :	No
HMIS Serious Marine Pollutant :	No
HMIS Serious Radioactive :	No
HMIS General Package Type :	OHMIR.Ref_Container.descr_txt
HMIS Container Code :	BOX FBR
HMIS Container Description :	Fiberboard box or carton
HMIS Bulk Incident Indicator :	No
Undeclared Shipment :	No
Last Date in Agency List :	2014-02-05
Date of Incident :	2011-04-13
Time of Incident :	20:00
Report Submission Source :	Paper
Report Number :	I-2011040453
Multiple Rows per Incident :	No
NRC Number :	N/R
Federal DOT Agency Name :	N/R
Mode of Transportation :	Highway
Transportation Phase :	LOADING
Carrier/Reporter Name :	UNITED PARCEL SERVICE INC.
Carrier/Reporter Address :	55 GLENLAKE PKWY
Carrier/Reporter Non-US State :	GA

Map Id: 19
 Direction: ESE
 Distance: 0.232 mi., 1225 ft.
 Elevation: 1430 ft.
 Relative: Higher

Envirosite ID: 333422
 EPA ID: N/R

Site Name : UPS PERRIS CAPER | UNITED PARCEL SERVICE | UPS Temecula
 25283 SHERMAN RD | 25283 Sherman Way
 ROMOLAND | Romoland, CA

Database(s) : [CALEPA SITES - CA, CIWQS - CA, CORRECTIVE ACTION_RIVERSIDE COUNTY - CA, ECHO, FID UST - CA, FRS, HAZNET - CA, HIST HAZNET - CA, HMIRS (DOT), HWG - CA, ICIS, INACTIVE PCS, LUST REG 8 - CA, LUST_RIVERSIDE COUNTY - CA, NPDES - CA, PCS FACILITY, RCRA_SQG, RFR - CA, UST - CA, UST_RIVERSIDE COUNTY - CA] **(cont.)**

HMIRS (DOT) **(cont.)**

Carrier/Reporter FED DOT ID :	21800
Carrier/Reporter HAZMAT Reg ID :	N/R
Carrier/Reporter Country :	UNITED STATES
Shipper Name :	DCH TEMECULA MOTORS LLC
Shipper Address :	26845 YNEZ RD
Shipper Non-US State :	CA
Shipper Country :	UNITED STATES
Shipper Waybill/Shipping Paper :	1Z9812640392606970
Shipper HAZMAT Registration ID :	N/R
Origin City :	TEMECULA
Origin State :	CALIFORNIA
Origin Postal Code :	92591
Origin Country :	US
Destination City :	PERKASIE
Destination State :	PENNSYLVANIA
Destination Postal Code :	18944
Destination Non-US State :	N/R
Destination Country :	US
Commodity Short Name :	AEROSOLS FLAMMABLE (EA
Commodity Long Name :	AEROSOLS FLAMMABLE (EACH NOT EXCEEDING 1 L CAPACITY)
Technical/Trade Name :	(ACETONE MEDIUM ALI
Identification Number :	UN1950
Hazardous Class :	FLAMMABLE GAS
Packing Group :	N/R
Quantity Released :	0
Unit of Measure :	N/R
HAZMAT Waste Indicator :	No
HAZMAT Waste EPA Number :	N/R
HMIS Toxic by Inhalation Indicator :	No
TIH Hazard Zone :	N/R
Material Shipment Approval Indicator:	No
Material Shipment Approval Number :	N/R
Undeclared HAZMAT Shipment Indicator:	Yes
Packaging Type :	Non-Bulk
Failed Object Code :	N/R
Failed Object Description :	N/R
Manner of Failure Code :	N/R
Manner of Failure Description :	N/R
Failure Cause Code :	N/R
Failure Cause Description :	N/R
Identification Markings :	N/R
Cont 1 Packaging Type :	Box
Cont 1 Material of Construction :	Fiberboard
Cont 1 Head Type :	N/R
Cont 1 Package Amount :	0.093750
Cont 1 Package Amount UOM :	LGA

Map Id: 19
 Direction: ESE
 Distance: 0.232 mi., 1225 ft.
 Elevation: 1430 ft.
 Relative: Higher

EnviroSite ID: 333422
 EPA ID: N/R

Site Name : UPS PERRIS CAPER | UNITED PARCEL SERVICE | UPS Temecula
 25283 SHERMAN RD | 25283 Sherman Way
 ROMOLAND | Romoland, CA

Database(s) : [CALEPA SITES - CA, CIWQS - CA, CORRECTIVE ACTION_RIVERSIDE COUNTY - CA, ECHO, FID UST - CA, FRS, HAZNET - CA, HIST HAZNET - CA, HMIRS (DOT), HWG - CA, ICIS, INACTIVE PCS, LUST REG 8 - CA, LUST_RIVERSIDE COUNTY - CA, NPDES - CA, PCS FACILITY, RCRA_SQG, RFR - CA, UST - CA, UST_RIVERSIDE COUNTY - CA] **(cont.)**

HMIRS (DOT) **(cont.)**

Cont 1 Package Number in Shipment :	1
Cont 1 Package Shipment Number	
Failed:	0
Cont 1 Package Manufacturer :	N/R
Cont 1 Pkg Manufacturer Date :	N/R
Cont 1 Package Serial Number :	N/R
Cont 1 Package Last Test Date :	N/R
Cont 1 Package Design Pressure	
Reported:	N/R
Cont 1 Design Pressure UOM Reported :	N/R
Cont 1 Package Shell Thickness	
Reported:	N/R
Cont 1 Shell Thickness UOM Reported :	N/R
Cont 1 Head Thickness Reported :	N/R
Cont 1 Head Thickness UOM Reported :	N/R
Cont 1 Valve or Device Fail Indicator:	No
Cont 1 Valve or Device Type :	N/R
Cont 1 Valve Device Manufacturer :	N/R
Cont 1 Valve or Device Model :	N/R
Cont 2 Package Type :	Can
Cont 2 Material of Construction :	Metal (any type)
Cont 2 Package Capacity :	12
Cont 2 Capacity UOM Reported :	LOZ
Cont 2 Package Amount UOM :	LOZ
Cont 2 Package Number in Shipment :	1
Cont 2 Package Shipment Number	
Failed:	0
RAM Package Category :	N/R
RAM Package Certification :	FALSE
RAM Nuclide(s) Present :	N/R
RAM Transport Index :	N/R
RAM Activity Reported :	N/R
RAM UOM Reported :	N/R
RAM Activity :	0
RAM Activity UOM :	N/R
Spillage (Result) Indicator :	No
Fire (Result) Indicator :	No
Explosion (Result) Indicator :	No
Water Sewer (Result) Indicator :	No
Gas Dispersion (Result) Indicator :	No
Environmental Damage (Result) :	No
No Release (Result) Indicator :	Yes
Fire/EMS Report Indicator :	No
Fire EMS/EMS Report Number :	N/R
Police Report Indicator :	No
Police Report Number :	N/R

Map Id: 19
 Direction: ESE
 Distance: 0.232 mi., 1225 ft.
 Elevation: 1430 ft.
 Relative: Higher

Site Name : UPS PERRIS CAPER | UNITED PARCEL SERVICE | UPS Temecula
 25283 SHERMAN RD | 25283 Sherman Way
 ROMOLAND | Romoland, CA

Database(s) : [CALEPA SITES - CA, CIWQS - CA, CORRECTIVE ACTION_RIVERSIDE COUNTY - CA, ECHO, FID UST - CA, FRS, HAZNET - CA, HIST HAZNET - CA, HMIRS (DOT), HWG - CA, ICIS, INACTIVE PCS, LUST REG 8 - CA, LUST_RIVERSIDE COUNTY - CA, NPDES - CA, PCS FACILITY, RCRA_SQG, RFR - CA, UST - CA, UST_RIVERSIDE COUNTY - CA] **(cont.)**

Envirosite ID: 333422
 EPA ID: N/R

HMIRS (DOT) **(cont.)**

In-House Cleanup Indicator :	No
Other Cleanup Indicator :	No
Damage More than 500 :	No
Material Loss :	\$0.00
Carrier Damage :	\$0.00
Property Damage :	\$0.00
Response Cost :	\$0.00
Remediation Cleanup Cost :	\$0.00
Damage Other (Old Form) :	\$0.00
Total Amount of Damages :	\$0.00
HAZMAT Fatality Indicator :	No
HAZMAT Fatalities Employees :	0
HAZMAT Fatalities Responders :	0
HAZMAT Fatality General Public :	0
Total Hazmat Fatalities :	0
Non-HAZMAT Fatality Indicator :	No
Non-HAZMAT Fatalities :	0
HAZMAT Injury Indicator :	No
HAZMAT Hospitalized Employees :	0
HAZMAT Hospitalized Responders :	0
HAZMAT Hospitalized Gen Public :	0
HAZMAT Hospitalized (Old Form) :	0
Total Hazmat Hospital Injuries :	0
HAZMAT Non-Hospital Employees :	0
HAZMAT Non-Hospital Responders :	0
HAZMAT Non-Hospital General Public :	0
HAZMAT Non-Hospital (Old Form) :	0
Total Hazmat Non-Hospital Injuries :	0
Total Hazmat Injuries :	0
Evacuation Indicator :	No
Public Evacuated :	0
Employees Evacuated :	0
Total Evacuated :	0
Total Evacuation Hours :	0
Major Artery Closed :	No
Major Artery Hours Closed :	0
Material Involved in Accident :	No
Estimated Speed :	0
Weather Conditions :	N/R
Vehicle Overturn :	No
Vehicle Left Roadway/Track :	No
Passenger Aircraft Indicator :	No
Cargo Passenger Baggage Indicator :	N/R
Incident Occurrence :	N/R
Shiphase Non-Transported Indicator :	No
Shiphase Air First Flight Indicator:	No

Map Id: 19
 Direction: ESE
 Distance: 0.232 mi., 1225 ft.
 Elevation: 1430 ft.
 Relative: Higher

EnviroSite ID: 333422
 EPA ID: N/R

Site Name : UPS PERRIS CAPER | UNITED PARCEL SERVICE | UPS Temecula
 25283 SHERMAN RD | 25283 Sherman Way
 ROMOLAND | Romoland, CA

Database(s) : [CALEPA SITES - CA, CIWQS - CA, CORRECTIVE ACTION_RIVERSIDE COUNTY - CA, ECHO, FID UST - CA, FRS, HAZNET - CA, HIST HAZNET - CA, HMIRS (DOT), HWG - CA, ICIS, INACTIVE PCS, LUST REG 8 - CA, LUST_RIVERSIDE COUNTY - CA, NPDES - CA, PCS FACILITY, RCRA_SQG, RFR - CA, UST - CA, UST_RIVERSIDE COUNTY - CA] **(cont.)**

HMIRS (DOT) **(cont.)**

Shippase Air SubFlight Indicator : No
 Shippase Init Transport Indicator : No
 Shippase Transfer Indicator : No
 Contact Name : RITA BURKE
 Contact Title : DANGEROUS GOODS MANAGER
 Contact Business Name : UNITED PARCEL SERVICE
 Contact Address : 12380 MORRIS ROAD
 Contact Non-US State : N/R
 Contact Country : US
 Preparer of Incident Report : Carrier

Description of Events : LOADER FOUND PACKAGE WHILE LOADING TRAILER. HE THAN GAVE TO SUPERVISOR. WHO THEN BROUGHT TO THE CLERK TO INSPECT WHILE INSPECTING FOUND PACKAGE TO BE A CAN OF BLUE SPRAY PAINT. CLERK THEN CALLED HAZ MAT SUPPORT. HAZ MAT SUPPORT INSTRUCTED CLERK ON WHAT TO DO WITH PACKAGE

Recommendations/Actions Taken : SHIPPER FOLLOWUP
 HMIS Serious Incident Indicator : No
 HMIS Serious Fatality : No
 HMIS Serious Injury : No
 HMIS Serious Flight Plan : No
 HMIS Serious Evacuations : No
 HMIS Serious Major Artery : No
 HMIS Serious Bulk Release : No
 HMIS Serious Marine Pollutant : No
 HMIS Serious Radioactive : No
 HMIS General Package Type : OHMIR.Ref_Container.descr_txt
 HMIS Container Code : BOX FBR
 HMIS Container Description : Fiberboard box or carton
 HMIS Bulk Incident Indicator : No
 Undeclared Shipment : Yes
 Last Date in Agency List : 2014-02-05

Date of Incident : 2014-03-10
 Time of Incident : 10:00
 Report Submission Source : Paper
 Report Number : I-2014030394
 Multiple Rows per Incident : No
 NRC Number : N/R
 Federal DOT Agency Name : N/R
 Mode of Transportation : Highway
 Transportation Phase : IN TRANSIT
 Carrier/Reporter Name : UNITED PARCEL SERVICE CO.
 Carrier/Reporter Address : 55 GLENLAKE PKWY

Map Id: 19
 Direction: ESE
 Distance: 0.232 mi., 1225 ft.
 Elevation: 1430 ft.
 Relative: Higher

Envirosite ID: 333422
 EPA ID: N/R

Site Name : UPS PERRIS CAPER | UNITED PARCEL SERVICE | UPS Temecula
 25283 SHERMAN RD | 25283 Sherman Way
 ROMOLAND | Romoland, CA

Database(s) : [CALEPA SITES - CA, CIWQS - CA, CORRECTIVE ACTION_RIVERSIDE COUNTY - CA, ECHO, FID UST - CA, FRS, HAZNET - CA, HIST HAZNET - CA, HMIRS (DOT), HWG - CA, ICIS, INACTIVE PCS, LUST REG 8 - CA, LUST_RIVERSIDE COUNTY - CA, NPDES - CA, PCS FACILITY, RCRA_SQG, RFR - CA, UST - CA, UST_RIVERSIDE COUNTY - CA] **(cont.)**

HMIRS (DOT) **(cont.)**

Carrier/Reporter Non-US State :	GA
Carrier/Reporter FED DOT ID :	0
Carrier/Reporter HAZMAT Reg ID :	N/R
Carrier/Reporter Country :	UNITED STATES
Shipper Name :	TORCO RACE FUELS
Shipper Address :	2527 W DALLAS AVE
Shipper Non-US State :	AZ
Shipper Country :	UNITED STATES
Shipper Waybill/Shipping Paper :	1Z9X68Y60348509154
Shipper HAZMAT Registration ID :	N/R
Origin City :	APACHE JUNCTION
Origin State :	ARIZONA
Origin Postal Code :	85120
Origin Country :	US
Destination City :	SUN CITY
Destination State :	CALIFORNIA
Destination Postal Code :	92587
Destination Non-US State :	N/R
Destination Country :	US
Commodity Short Name :	NITROMETHANE
Commodity Long Name :	NITROMETHANE
Technical/Trade Name :	LOCTITE X-NMS CLEAN UP SOLVENT
Identification Number :	UN1261
Hazardous Class :	FLAMMABLE - COMBUSTIBLE LIQUID
Packing Group :	II
Quantity Released :	0.125
Unit of Measure :	Liquid - Gallon Liquid
HAZMAT Waste Indicator :	No
HAZMAT Waste EPA Number :	N/R
HMIS Toxic by Inhalation Indicator :	No
TIH Hazard Zone :	N/R
Material Shipment Approval Indicator:	No
Material Shipment Approval Number :	N/R
Undeclared HAZMAT Shipment Indicator:	No
Packaging Type :	Non-Bulk
Failed Object Code :	161
Failed Object Description :	Weld or Seam
Manner of Failure Code :	304
Manner of Failure Description :	Cracked
Failure Cause Code :	511
Failure Cause Description :	Dropped
Identification Markings :	N/R
Cont 1 Packaging Type :	Box
Cont 1 Material of Construction :	Fiberboard
Cont 1 Head Type :	N/R
Cont 1 Package Amount :	5

Map Id: 19
 Direction: ESE
 Distance: 0.232 mi., 1225 ft.
 Elevation: 1430 ft.
 Relative: Higher

Site Name : UPS PERRIS CAPER | UNITED PARCEL SERVICE | UPS Temecula
 25283 SHERMAN RD | 25283 Sherman Way
 ROMOLAND | Romoland, CA

Database(s) : [CALEPA SITES - CA, CIWQS - CA, CORRECTIVE ACTION_RIVERSIDE COUNTY - CA, ECHO, FID UST - CA, FRS, HAZNET - CA, HIST HAZNET - CA, HMIRS (DOT), HWG - CA, ICIS, INACTIVE PCS, LUST REG 8 - CA, LUST_RIVERSIDE COUNTY - CA, NPDES - CA, PCS FACILITY, RCRA_SQG, RFR - CA, UST - CA, UST_RIVERSIDE COUNTY - CA] **(cont.)**

EnviroSite ID: 333422
 EPA ID: N/R

HMIRS (DOT) **(cont.)**

Cont 1 Package Amount UOM :	Liquid - Gallon Liquid
Cont 1 Package Number in Shipment :	1
Cont 1 Package Shipment Number	
Failed:	1
Cont 1 Package Manufacturer :	N/R
Cont 1 Pkg Manufacturer Date :	41708
Cont 1 Package Serial Number :	N/R
Cont 1 Package Last Test Date :	2014-03-10
Cont 1 Package Design Pressure	
Reported:	N/R
Cont 1 Design Pressure UOM Reported :	N/R
Cont 1 Package Shell Thickness	
Reported:	N/R
Cont 1 Shell Thickness UOM Reported :	N/R
Cont 1 Head Thickness Reported :	N/R
Cont 1 Head Thickness UOM Reported :	N/R
Cont 1 Valve or Device Fail Indicator:	No
Cont 1 Valve or Device Type :	N/R
Cont 1 Valve Device Manufacturer :	N/R
Cont 1 Valve or Device Model :	N/R
Cont 2 Package Type :	N/R
Cont 2 Material of Construction :	N/R
Cont 2 Package Capacity :	N/R
Cont 2 Capacity UOM Reported :	N/R
Cont 2 Package Amount UOM :	N/R
Cont 2 Package Number in Shipment :	N/R
Cont 2 Package Shipment Number	
Failed:	N/R
RAM Package Category :	N/R
RAM Package Certification :	FALSE
RAM Nuclide(s) Present :	N/R
RAM Transport Index :	N/R
RAM Activity Reported :	N/R
RAM UOM Reported :	N/R
RAM Activity :	0
RAM Activity UOM :	N/R
Spillage (Result) Indicator :	Yes
Fire (Result) Indicator :	No
Explosion (Result) Indicator :	No
Water Sewer (Result) Indicator :	No
Gas Dispersion (Result) Indicator :	No
Environmental Damage (Result) :	No
No Release (Result) Indicator :	No
Fire/EMS Report Indicator :	No
Fire EMS/EMS Report Number :	N/R
Police Report Indicator :	No

Map Id: 19
 Direction: ESE
 Distance: 0.232 mi., 1225 ft.
 Elevation: 1430 ft.
 Relative: Higher

Site Name : UPS PERRIS CAPER | UNITED PARCEL SERVICE | UPS Temecula
 25283 SHERMAN RD | 25283 Sherman Way
 ROMOLAND | Romoland, CA

Database(s) : [CALEPA SITES - CA, CIWQS - CA, CORRECTIVE ACTION_RIVERSIDE COUNTY - CA, ECHO, FID UST - CA, FRS, HAZNET - CA, HIST HAZNET - CA, HMIRS (DOT), HWG - CA, ICIS, INACTIVE PCS, LUST REG 8 - CA, LUST_RIVERSIDE COUNTY - CA, NPDES - CA, PCS FACILITY, RCRA_SQG, RFR - CA, UST - CA, UST_RIVERSIDE COUNTY - CA] **(cont.)**

EnviroSite ID: 333422
 EPA ID: N/R

HMIRS (DOT) **(cont.)**

Police Report Number :	N/R
In-House Cleanup Indicator :	Yes
Other Cleanup Indicator :	No
Damage More than 500 :	No
Material Loss :	\$0.00
Carrier Damage :	\$0.00
Property Damage :	\$0.00
Response Cost :	\$0.00
Remediation Cleanup Cost :	\$0.00
Damage Other (Old Form) :	\$0.00
Total Amount of Damages :	\$0.00
HAZMAT Fatality Indicator :	No
HAZMAT Fatalities Employees :	0
HAZMAT Fatalities Responders :	0
HAZMAT Fatality General Public :	0
Total Hazmat Fatalities :	0
Non-HAZMAT Fatality Indicator :	No
Non-HAZMAT Fatalities :	0
HAZMAT Injury Indicator :	No
HAZMAT Hospitalized Employees :	0
HAZMAT Hospitalized Responders :	0
HAZMAT Hospitalized Gen Public :	0
HAZMAT Hospitalized (Old Form) :	0
Total Hazmat Hospital Injuries :	0
HAZMAT Non-Hospital Employees :	0
HAZMAT Non-Hospital Responders :	0
HAZMAT Non-Hospital General Public :	0
HAZMAT Non-Hospital (Old Form) :	0
Total Hazmat Non-Hospital Injuries :	0
Total Hazmat Injuries :	0
Evacuation Indicator :	No
Public Evacuated :	0
Employees Evacuated :	0
Total Evacuated :	0
Total Evacuation Hours :	0
Major Artery Closed :	No
Major Artery Hours Closed :	0
Material Involved in Accident :	No
Estimated Speed :	0
Weather Conditions :	N/R
Vehicle Overturn :	No
Vehicle Left Roadway/Track :	No
Passenger Aircraft Indicator :	No
Cargo Passenger Baggage Indicator :	N/R
Incident Occurrence :	N/R
Shipphase Non-Transported Indicator :	No

Map Id: 19
 Direction: ESE
 Distance: 0.232 mi., 1225 ft.
 Elevation: 1430 ft.
 Relative: Higher

EnviroSite ID: 333422
 EPA ID: N/R

Site Name : UPS PERRIS CAPER | UNITED PARCEL SERVICE | UPS Temecula
 25283 SHERMAN RD | 25283 Sherman Way
 ROMOLAND | Romoland, CA

Database(s) : [CALEPA SITES - CA, CIWQS - CA, CORRECTIVE ACTION_RIVERSIDE COUNTY - CA, ECHO, FID UST - CA, FRS, HAZNET - CA, HIST HAZNET - CA, HMIRS (DOT), HWG - CA, ICIS, INACTIVE PCS, LUST REG 8 - CA, LUST_RIVERSIDE COUNTY - CA, NPDES - CA, PCS FACILITY, RCRA_SQG, RFR - CA, UST - CA, UST_RIVERSIDE COUNTY - CA] **(cont.)**

HMIRS (DOT) **(cont.)**

Shippase Air First Flight Indicator:	No
Shippase Air SubFlight Indicator :	No
Shippase Init Transport Indicator :	No
Shippase Transfer Indicator :	No
Contact Name :	RITA BURKE
Contact Title :	DANGEROUS GOODS MANAGER
Contact Business Name :	UNITED PARCEL SERVICE
Contact Address :	55 GLENLAKE PKWY
Contact Non-US State :	N/R
Contact Country :	US
Preparer of Incident Report :	Carrier
 Description of Events :	 PKG FOUND IN CAR BY DRIVER DRUM WAS DENTED DRIVER NOTIFIED SUPERVISOR. DESIGNATED RESPONDER WENT TO VEHICLE AND CONTAINED LEAK AND BROUGHT PKG BACK TO FACILITY FOR PROCESSING.
 Recommendations/Actions Taken :	 MINIMAL PACKAGING BETWEEN DRUM AND CARTON.
HMIS Serious Incident Indicator :	No
HMIS Serious Fatality :	No
HMIS Serious Injury :	No
HMIS Serious Flight Plan :	No
HMIS Serious Evacuations :	No
HMIS Serious Major Artery :	No
HMIS Serious Bulk Release :	No
HMIS Serious Marine Pollutant :	No
HMIS Serious Radioactive :	No
HMIS General Package Type :	OHMIR.Ref_Container.descr_txt
HMIS Container Code :	4G
HMIS Container Description :	Fiberboard box
HMIS Bulk Incident Indicator :	No
Undeclared Shipment :	No
Last Date in Agency List :	2014-05-05

HWG - CA

Facility Name :	1X UNITED PARCEL SERVICE
Facility Address :	25283 SHERMAN ROAD, ROMOLAND, CA 92380
County :	RIVERSIDE
 EPA ID :	 CAC000584088
Status :	Inactive
Category :	STATE
Type :	TEMPORARY
Facility Type :	N/R

Map Id: 19
 Direction: ESE
 Distance: 0.232 mi., 1225 ft.
 Elevation: 1430 ft.
 Relative: Higher

EnviroSite ID: 333422
 EPA ID: N/R

Site Name : UPS PERRIS CAPER | UNITED PARCEL SERVICE | UPS Temecula
 25283 SHERMAN RD | 25283 Sherman Way
 ROMOLAND | Romoland, CA

Database(s) : [CALEPA SITES - CA, CIWQS - CA, CORRECTIVE ACTION_RIVERSIDE COUNTY - CA, ECHO, FID UST - CA, FRS, HAZNET - CA, HIST HAZNET - CA, HMIRS (DOT), HWG - CA, ICIS, INACTIVE PCS, LUST REG 8 - CA, LUST_RIVERSIDE COUNTY - CA, NPDES - CA, PCS FACILITY, RCRA_SQG, RFR - CA, UST - CA, UST_RIVERSIDE COUNTY - CA] **(cont.)**

HWG - CA **(cont.)**

Mailing Address : ROMOLAND, CA 923800000
 Owner Name : UPS
 Owner Address : N/A
 Operator Name : DAVE BOUCHER/MGR
 Operator Address : EXTEND 90 DAYS 12-AUG-91, N/A
 Latitude : 33.753412
 Longitude : -117.180507

Facility Name : UNITED PARCEL SERVICE, INC
 Facility Address : 25283 SHERMAN RD, ROMOLAND, CA 92380
 County : RIVERSIDE

EPA ID : CAD981634108
 Status : Active
 Category : FEDERAL
 Type : PERMANENT
 Facility Type : N/R
 Mailing Address : 1331 S VERNON ST, ANAHEIM, CA 928050000
 Owner Name : UNITED PARCEL SERVICE INC
 Owner Address : 55 GLENLAKE PKWY NE, ATLANTA, GA 303280000
 Operator Name : SHANE SIMPSON
 Operator Address : 1331 S. VERNON STREET, ANAHEIM, CA 92805
 Latitude : 33.753412
 Longitude : -117.180507

ICIS

Facility Name : UPS PERRIS CAPER
 Facility Address : 25283 SHERMAN RD, ROMOLAND, CA 92585

Site Details

NPDES ID : CAZ210699
 ICIS Facility Interest ID : 3600725721
 Facility UIN : 110070089364
 Facility Type Code : Privately Owned Facility
 Impaired Waters : N/R
 Latitude : 33.753461
 Longitude : -117.18231
 Last Date in Agency List : 2021-05-17

Map Id: 19
 Direction: ESE
 Distance: 0.232 mi., 1225 ft.
 Elevation: 1430 ft.
 Relative: Higher

EnviroSite ID: 333422
 EPA ID: N/R

Site Name : UPS PERRIS CAPER | UNITED PARCEL SERVICE | UPS Temecula
 25283 SHERMAN RD | 25283 Sherman Way
 ROMOLAND | Romoland, CA

Database(s) : [CALEPA SITES - CA, CIWQS - CA, CORRECTIVE ACTION_RIVERSIDE COUNTY - CA, ECHO, FID UST - CA, FRS, HAZNET - CA, HIST HAZNET - CA, HMIRS (DOT), HWG - CA, ICIS, INACTIVE PCS, LUST REG 8 - CA, LUST_RIVERSIDE COUNTY - CA, NPDES - CA, PCS FACILITY, RCRA_SQG, RFR - CA, UST - CA, UST_RIVERSIDE COUNTY - CA] **(cont.)**

ICIS **(cont.)**

Facility NAICS
 NAICS Code : N/R
 NAICS Description : N/R

Facility SIC
 SIC Code : 4215
 SIC Description : Courier Services, Except By Air

INACTIVE PCS

Issue Date : 2015-07-01
 Original Issue Date : 2015-07-01
 Effective Date : 2015-07-01
 Expiration Date : 2020-06-30
 Retirement Date : N/R
 Termination Date : N/R
 Issuing Agency : CA Waterboards
 Agency Type : State
 Activity ID : 3601105078
 External Permit Number : CAZ210699
 Facility Type Indicator : NON-POTW
 Permit Type : General Permit Covered Facility-NPDES)
 Major Minor Status : N
 Permit Status : Expired
 Total Design Flow Number : N/R
 Actual Average Flow Number : N/R
 State Water Body : N/R
 State Water Body Name : N/R
 Permit Name : United Parcel Service
 Permit Comp Status : Y
 RNC Tracking : Y
 Master External Permit Number : CAS000001
 TMDL Interface : N/R
 EDMR Authorization : N
 Pretreatment Indicator : N/R
 Last Date in Agency List : 2021-06-11

LUST REG 8 - CA

Facility Name : UNITED PARCEL SERVICE
 Facility Address : 25283 SHERMAN RD, ROMOLAND, CA 92380
 County : Riverside

Map Id: 19
 Direction: ESE
 Distance: 0.232 mi., 1225 ft.
 Elevation: 1430 ft.
 Relative: Higher

Envirosite ID: 333422
 EPA ID: N/R

Site Name : UPS PERRIS CAPER | UNITED PARCEL SERVICE | UPS Temecula
 25283 SHERMAN RD | 25283 Sherman Way
 ROMOLAND | Romoland, CA

Database(s) : [CALEPA SITES - CA, CIWQS - CA, CORRECTIVE ACTION_RIVERSIDE COUNTY - CA, ECHO, FID UST - CA, FRS, HAZNET - CA, HIST HAZNET - CA, HMIRS (DOT), HWG - CA, ICIS, INACTIVE PCS, LUST REG 8 - CA, LUST_RIVERSIDE COUNTY - CA, NPDES - CA, PCS FACILITY, RCRA_SQG, RFR - CA, UST - CA, UST_RIVERSIDE COUNTY - CA] **(cont.)**

LUST REG 8 - CA **(cont.)**

Site Details

Status Date :	1991-08-29
Status :	Completed - Case Closed
Begin Date :	1991-04-15
Global ID :	T0606500219
Region :	REGION 8
Site History :	N/R
RB Case Number :	083301733T
Potential Media Affected :	Soil
Potential Contaminants of Concern :	Gasoline
Local Agency :	RIVERSIDE COUNTY LOP
Local Case Number :	91867
Lead Agency :	RIVERSIDE COUNTY LOP
File Location :	Local Agency Warehouse
CUF Case :	NO
Caseworker :	RIV
Case Type :	LUST Cleanup Site
How Discovered :	Tank Closure
How Discovered Description :	N/R
Stop Method :	Close and Remove Tank
Stop Description :	N/R
Calwater Watershed Name :	San Jacinto Valley - Perris - Perris Valley (802.11)
DWR Groundwater Subbasin Name :	San Jacinto (8-005)
Disadvantaged Community :	N/R
Latitude :	33.753835
Longitude :	-117.182041
Agency URL :	Click here for hyperlink provided by the agency.
Last Date in Agency List :	2021-05-27

Contacts Summary

Global ID :	T0606500219
Contact Name :	PATRICIA HANNON
Contact Type :	Regional Board Caseworker
Organization Name :	SANTA ANA RWQCB (REGION 8)
Address :	3737 MAIN STREET, SUITE 500
City :	RIVERSIDE
Phone Number :	N/R
Email :	patricia.hannon@waterboards.ca.gov

Global ID :	T0606500219
Contact Name :	Riverside County LOP
Contact Type :	Local Agency Caseworker
Organization Name :	RIVERSIDE COUNTY LOP

Map Id: 19
 Direction: ESE
 Distance: 0.232 mi., 1225 ft.
 Elevation: 1430 ft.
 Relative: Higher

Site Name : UPS PERRIS CAPER | UNITED PARCEL SERVICE | UPS Temecula
 25283 SHERMAN RD | 25283 Sherman Way
 ROMOLAND | Romoland, CA

Database(s) : [CALEPA SITES - CA, CIWQS - CA, CORRECTIVE ACTION_RIVERSIDE COUNTY - CA, ECHO, FID UST - CA, FRS, HAZNET - CA, HIST HAZNET - CA, HMIRS (DOT), HWG - CA, ICIS, INACTIVE PCS, LUST REG 8 - CA, LUST_RIVERSIDE COUNTY - CA, NPDES - CA, PCS FACILITY, RCRA_SQG, RFR - CA, UST - CA, UST_RIVERSIDE COUNTY - CA] **(cont.)**

EnviroSite ID: 333422
 EPA ID: N/R

LUST REG 8 - CA **(cont.)**

Address : 3880 LEMON ST SUITE 200
 City : RIVERSIDE
 Phone Number : 9519558980
 Email : N/R

Regulatory Activities

Date : 1991-08-29
 Global ID : T0606500219
 Action Type : ENFORCEMENT
 Action : Closure/No Further Action Letter - #Riv Co Closure

Date : 1991-08-28
 Global ID : T0606500219
 Action Type : ENFORCEMENT
 Action : File review - #RCDEH Upload Site File 9/30/2015

Date : 1991-04-23
 Global ID : T0606500219
 Action Type : Other
 Action : Leak Stopped

Date : 1991-04-23
 Global ID : T0606500219
 Action Type : Other
 Action : Leak Reported

Date : 1991-04-15
 Global ID : T0606500219
 Action Type : Other
 Action : Leak Discovery

Status History

Status Date : 1991-08-29
 Global ID : T0606500219
 Status : Completed - Case Closed

Map Id: 19
 Direction: ESE
 Distance: 0.232 mi., 1225 ft.
 Elevation: 1430 ft.
 Relative: Higher

Site Name : UPS PERRIS CAPER | UNITED PARCEL SERVICE | UPS Temecula
 25283 SHERMAN RD | 25283 Sherman Way
 ROMOLAND | Romoland, CA

Database(s) : [CALEPA SITES - CA, CIWQS - CA, CORRECTIVE ACTION_RIVERSIDE COUNTY - CA, ECHO, FID UST - CA, FRS, HAZNET - CA, HIST HAZNET - CA, HMIRS (DOT), HWG - CA, ICIS, INACTIVE PCS, LUST REG 8 - CA, LUST_RIVERSIDE COUNTY - CA, NPDES - CA, PCS FACILITY, RCRA_SQG, RFR - CA, UST - CA, UST_RIVERSIDE COUNTY - CA] **(cont.)**

Envirosite ID: 333422
 EPA ID: N/R

LUST REG 8 - CA **(cont.)**

Status Date : 1991-04-15
 Global ID : T0606500219
 Status : Open - Case Begin Date

LUST_RIVERSIDE COUNTY - CA

Facility Name : UNITED PARCEL SERVICE
 Facility Address : 25283 SHERMAN RD, ROMOLAND, 92380
 County : RIVERSIDE

Site Details

Status Date : 1991-08-29
 Status : COMPLETED - CASE CLOSED
 Begin Date : 1991-04-15
 Global ID : T0606500219
 Facility Type : LUST CLEANUP SITE
 RB Case Number : 083301733T
 Potential Media Affected : Soil
 Potential Contaminants of Concern : Gasoline
 Local Agency : RIVERSIDE COUNTY LOP
 Loc Case Number : 91867
 Lead Agency : RIVERSIDE COUNTY LOP
 File Location : Local Agency Warehouse
 CUF Case : NO
 Caseworker : RIV
 How Discovered : Tank Closure
 How Discovered Description : N/R
 Stop Method : Close and Remove Tank
 Stop Description : N/R
 Calwater Watershed Name : San Jacinto Valley - Perris - Perris Valley (802.11)
 DWR Groundwater Subbasin Name : San Jacinto (8-005)
 Disadvantaged Community : N/R
 Latitude : 33.753835
 Longitude : -117.182041
 Site History : N/R
 Agency URL : [Click here for hyperlink provided by the agency.](#)
 Last Date in Agency List : 2021-06-01

Contacts Summary

Global ID : T0606500219
 Contact Name : PATRICIA HANNON
 Contact Type : Regional Board Caseworker

Map Id: 19
 Direction: ESE
 Distance: 0.232 mi., 1225 ft.
 Elevation: 1430 ft.
 Relative: Higher

Envirosite ID: 333422
 EPA ID: N/R

Site Name : UPS PERRIS CAPER | UNITED PARCEL SERVICE | UPS Temecula
 25283 SHERMAN RD | 25283 Sherman Way
 ROMOLAND | Romoland, CA

Database(s) : [CALEPA SITES - CA, CIWQS - CA, CORRECTIVE ACTION_RIVERSIDE COUNTY - CA, ECHO, FID UST - CA, FRS, HAZNET - CA, HIST HAZNET - CA, HMIRS (DOT), HWG - CA, ICIS, INACTIVE PCS, LUST REG 8 - CA, LUST_RIVERSIDE COUNTY - CA, NPDES - CA, PCS FACILITY, RCRA_SQG, RFR - CA, UST - CA, UST_RIVERSIDE COUNTY - CA] **(cont.)**

LUST_RIVERSIDE COUNTY - CA **(cont.)**

Organization Name : SANTA ANA RWQCB (REGION 8)
 Address : 3737 MAIN STREET, SUITE 500
 City : RIVERSIDE
 Phone Number : N/R
 Email : patricia.hannon@waterboards.ca.gov

Global ID : T0606500219
 Contact Name : Riverside County LOP
 Contact Type : Local Agency Caseworker
 Organization Name : RIVERSIDE COUNTY LOP
 Address : 3880 LEMON ST SUITE 200
 City : RIVERSIDE
 Phone Number : 9519558980
 Email : N/R

Regulatory Activities

Date : 1991-08-29
 Global ID : T0606500219
 Action Type : ENFORCEMENT
 Action : Closure/No Further Action Letter - #Riv Co Closure

Date : 1991-08-28
 Global ID : T0606500219
 Action Type : ENFORCEMENT
 Action : File review - #RCDEH Upload Site File 9/30/2015

Date : 1991-04-23
 Global ID : T0606500219
 Action Type : Other
 Action : Leak Stopped

Date : 1991-04-23
 Global ID : T0606500219
 Action Type : Other
 Action : Leak Reported

Date : 1991-04-15
 Global ID : T0606500219
 Action Type : Other

Map Id: 19
 Direction: ESE
 Distance: 0.232 mi., 1225 ft.
 Elevation: 1430 ft.
 Relative: Higher

Envirosite ID: 333422
 EPA ID: N/R

Site Name : UPS PERRIS CAPER | UNITED PARCEL SERVICE | UPS Temecula
 25283 SHERMAN RD | 25283 Sherman Way
 ROMOLAND | Romoland, CA

Database(s) : [CALEPA SITES - CA, CIWQS - CA, CORRECTIVE ACTION_RIVERSIDE COUNTY - CA, ECHO, FID UST - CA, FRS, HAZNET - CA, HIST HAZNET - CA, HMIRS (DOT), HWG - CA, ICIS, INACTIVE PCS, LUST REG 8 - CA, LUST_RIVERSIDE COUNTY - CA, NPDES - CA, PCS FACILITY, RCRA_SQG, RFR - CA, UST - CA, UST_RIVERSIDE COUNTY - CA] **(cont.)**

LUST_RIVERSIDE COUNTY - CA **(cont.)**

Action : Leak Discovery

Status History Summary

Status Date : 1991-08-29
 Global ID : T0606500219
 Status : Completed - Case Closed

Status Date : 1991-04-15
 Global ID : T0606500219
 Status : Open - Case Begin Date

NPDES - CA

Facility Name : UPS Perris CAPER
 Facility Address : 25283 Sherman Rd, Romoland, 92585
 County : Riverside

Effective Date : 1992-03-30
 Adoption Date : N/R
 Expiration Date : N/R
 Termination Date : N/R
 Order Number : 97-03-DWQ
 NPDES Number : CAS000001
 WDID : 8 331002019
 RM Status : Active
 Reg Meas ID : 210699
 Reg Meas Type : Enrollee
 Program : Industrial
 Facility Place ID : N/R
 Region Code : 8
 Discharger ID : 0
 Discharger : United Parcel Service
 Discharger Address : 1201 W Olympic Blvd, Los Angeles, California 90015
 Last Date in Agency List : 2021-07-05

PCS FACILITY

Issue Date : 2015-07-01
 Original Issue Date : 2015-07-01
 Effective Date : 2015-07-01
 Expiration Date : 2020-06-30
 Retirement Date : N/R

Map Id: 19
 Direction: ESE
 Distance: 0.232 mi., 1225 ft.
 Elevation: 1430 ft.
 Relative: Higher

EnviroSite ID: 333422
 EPA ID: N/R

Site Name : UPS PERRIS CAPER | UNITED PARCEL SERVICE | UPS Temecula
 25283 SHERMAN RD | 25283 Sherman Way
 ROMOLAND | Romoland, CA

Database(s) : [CALEPA SITES - CA, CIWQS - CA, CORRECTIVE ACTION_RIVERSIDE COUNTY - CA, ECHO, FID UST - CA, FRS, HAZNET - CA, HIST HAZNET - CA, HMIRS (DOT), HWG - CA, ICIS, INACTIVE PCS, LUST REG 8 - CA, LUST_RIVERSIDE COUNTY - CA, NPDES - CA, PCS FACILITY, RCRA_SQG, RFR - CA, UST - CA, UST_RIVERSIDE COUNTY - CA] **(cont.)**

PCS FACILITY **(cont.)**

Termination Date : N/R
 Issuing Agency : CA Waterboards
 Agency Type : State
 Activity ID : 3601105078
 External Permit Number : CAZ210699
 Facility Type Indicator : NON-POTW
 Permit Type : General Permit Covered Facility-NPDES)
 Major Minor Status : N
 Permit Status : Effective
 Total Design Flow Number : N/R
 Actual Average Flow Number : N/R
 State Water Body : N/R
 State Water Body Name : N/R
 Permit Name : UNITED PARCEL SERVICE
 Permit Comp Status : Y
 RNC Tracking : Y
 Master External Permit Number : CAS000001
 TMDL Interface : N/R
 EDMR Authorization : N
 Pretreatment Indicator : N/R
 Last Date in Agency List : 2020-02-11

RCRA_SQG

Facility Name : UNITED PARCEL SERVICE HEMET
 Facility Address : 25283 SHERMAN RD, ROMOLAND, CA 92585
 County : RIVERSIDE

Date Form Received by Agency : 1986-12-22
 EPA ID : CAD981634108
 Mailing Address : 1331 S VERNON ST, ANAHEIM, CA 92805
 Contact : ENVIRONMENTAL MANAGER
 Contact Address : 25283 SHERMAN RD, ROMOLAND, CA 92380
 Contact Country : US
 Contact Telephone : 714-999-6220
 Contact Email : N/R
 EPA Region : 09
 Land Type : Other land type
 Source Type : Notification
 Classification : Small Quantity Generator

Map Id: 19
 Direction: ESE
 Distance: 0.232 mi., 1225 ft.
 Elevation: 1430 ft.
 Relative: Higher

EnviroSite ID: 333422
 EPA ID: N/R

Site Name : UPS PERRIS CAPER | UNITED PARCEL SERVICE | UPS Temecula
 25283 SHERMAN RD | 25283 Sherman Way
 ROMOLAND | Romoland, CA

Database(s) : [CALEPA SITES - CA, CIWQS - CA, CORRECTIVE ACTION_RIVERSIDE COUNTY - CA, ECHO, FID UST - CA, FRS, HAZNET - CA, HIST HAZNET - CA, HMIRS (DOT), HWG - CA, ICIS, INACTIVE PCS, LUST REG 8 - CA, LUST_RIVERSIDE COUNTY - CA, NPDES - CA, PCS FACILITY, RCRA_SQG, RFR - CA, UST - CA, UST_RIVERSIDE COUNTY - CA] **(cont.)**

RCRA_SQG **(cont.)**

Description : Handlers that generate more than 100 and less than 1000 kilograms of hazardous waste during any calendar month and accumulate less than 6000 kg of hazardous waste at any time; or generate 100 kg or less of hazardous waste during any calendar month, and accumulate more than 1000 kg of hazardous waste at any time.

Last Date in Agency List : 2021-04-26

Owner/Operator Summary

Owner/Operator Name : NORMAN INDUSTRIES INC
 Owner/Operator Address : NOT REQUIRED, NOT REQUIRED, ME 99999
 Owner/Operator Country : N/R
 Owner/Operator Telephone : 415-555-1212
 Owner/Operator Email : N/R
 Owner/Operator Fax : N/R
 Legal Status : Private
 Owner/Operator Type : Owner
 Owner/Operator Start Date : N/R
 Owner/Operator End Date : N/R

Owner/Operator Name : NOT REQUIRED
 Owner/Operator Address : NOT REQUIRED, NOT REQUIRED, ME 99999
 Owner/Operator Country : N/R
 Owner/Operator Telephone : 415-555-1212
 Owner/Operator Email : N/R
 Owner/Operator Fax : N/R
 Legal Status : Private
 Owner/Operator Type : Operator
 Owner/Operator Start Date : N/R
 Owner/Operator End Date : N/R

Handler Activities Summary

U.S. Importer of Hazardous Waste : N
 Mixed Waste (Haz. and Radioactive) : N
 Recycler of Hazardous Waste : N
 Transporter of Hazardous Waste : N
 Treater, Storer or Disposer of HW : N
 Underground Injection Activity : N
 On-site Burner Exemption : N
 Furnace Exemption : N
 Used Oil Fuel Burner : N

Map Id: 19
 Direction: ESE
 Distance: 0.232 mi., 1225 ft.
 Elevation: 1430 ft.
 Relative: Higher

Site Name : UPS PERRIS CAPER | UNITED PARCEL SERVICE | UPS Temecula
 25283 SHERMAN RD | 25283 Sherman Way
 ROMOLAND | Romoland, CA

Database(s) : [CALEPA SITES - CA, CIWQS - CA, CORRECTIVE ACTION_RIVERSIDE COUNTY - CA, ECHO, FID UST - CA, FRS, HAZNET - CA, HIST HAZNET - CA, HMIRS (DOT), HWG - CA, ICIS, INACTIVE PCS, LUST REG 8 - CA, LUST_RIVERSIDE COUNTY - CA, NPDES - CA, PCS FACILITY, RCRA_SQG, RFR - CA, UST - CA, UST_RIVERSIDE COUNTY - CA] **(cont.)**

Envirosite ID: 333422
 EPA ID: N/R

RCRA_SQG **(cont.)**

Used Oil Processor : N
 Used Oil Refiner : N
 Used Oil Fuel Marketer to Burner : N
 Used Oil Specification Marketer : N
 Used Oil Transfer Facility : N
 Used Oil Transporter : N

Notices of Violations Summary
 Regulation Violated :

N

RFR - CA

Facility Name : UPS Perris CAPER
 Facility Address : 25283 Sherman Rd, Romoland, CA 92585
 County : Riverside

Effective Date : 1992-03-30
 Adoption Date : N/R
 Termination Date : N/R
 Expiration/Review Date : N/R
 NPDES Number : CAS000001
 Order Number : 2014-0057-DWQ
 WDID : 8 33I002019
 SIC/NAICS : 4215
 Program : INDSTW
 Regulatory Measure Status : Active
 Regulatory Measure Type : Storm water industrial
 Place/Project Type : Industrial - Courier Services Except by Air
 Region : 8
 Design Flow : N/R
 Major/Minor : N/R
 Complexity : N/R
 TTWQ : N/R
 Number of Enforcement Actions within Five Years: N/R
 Number of Violations within Five Years: N/R
 Agency : United Parcel Service
 Agency Address : 1201 W Olympic Blvd, Los Angeles, CA 90015
 Latitude : 33.753461
 Longitude : -117.18231
 Last Date in Agency List : 2021-07-24

Map Id: 19
 Direction: ESE
 Distance: 0.232 mi., 1225 ft.
 Elevation: 1430 ft.
 Relative: Higher

EnviroSite ID: 333422
 EPA ID: N/R

Site Name : UPS PERRIS CAPER | UNITED PARCEL SERVICE | UPS Temecula
 25283 SHERMAN RD | 25283 Sherman Way
 ROMOLAND | Romoland, CA

Database(s) : [CALEPA SITES - CA, CIWQS - CA, CORRECTIVE ACTION_RIVERSIDE COUNTY - CA, ECHO, FID UST - CA, FRS, HAZNET - CA, HIST HAZNET - CA, HMIRS (DOT), HWG - CA, ICIS, INACTIVE PCS, LUST REG 8 - CA, LUST_RIVERSIDE COUNTY - CA, NPDES - CA, PCS FACILITY, RCRA_SQG, RFR - CA, UST - CA, UST_RIVERSIDE COUNTY - CA] **(cont.)**

UST - CA

Facility Name : UPS - HEMET CENTER
 Facility Address : 25283 SHERMAN RD, Romoland, 92585
 County : Riverside

Facility ID : 785
 CERS ID : N/R
 Permitting Agency : RIVERSIDE COUNTY
 Latitude : 33.75481
 Longitude : -117.180961
 Last Date in Agency List : 2017-01-13

Facility Name : UPS Romoland
 Facility Address : 25283 Sherman Rd, Romoland, 92585
 County : Riverside

Facility ID : FA-000016518
 CERS ID : N/R
 Permitting Agency : Riverside County Department of Environmental Health
 Latitude : 33.75358
 Longitude : -117.18155
 Last Date in Agency List : 2017-03-08

Facility Name : UPS Temecula
 Facility Address : 25283 Sherman Rd, Romoland, 92585
 County : Riverside

Facility ID : FA0016518
 CERS ID : 10156187
 Permitting Agency : Riverside County Department of Environmental Health
 Latitude : 33.75358
 Longitude : -117.18155
 Last Date in Agency List : 2021-07-10

UST_RIVERSIDE COUNTY - CA

Facility Name : UPS - HEMET CENTER
 Facility Address : 25283 SHERMAN RD, Romoland, 92585
 County : Riverside

Map Id: 19
 Direction: ESE
 Distance: 0.232 mi., 1225 ft.
 Elevation: 1430 ft.
 Relative: Higher

Site Name : UPS PERRIS CAPER | UNITED PARCEL SERVICE | UPS Temecula
 25283 SHERMAN RD | 25283 Sherman Way
 ROMOLAND | Romoland, CA

Database(s) : [CALEPA SITES - CA, CIWQS - CA, CORRECTIVE ACTION_RIVERSIDE COUNTY - CA, ECHO, FID UST - CA, FRS, HAZNET - CA, HIST HAZNET - CA, HMIRS (DOT), HWG - CA, ICIS, INACTIVE PCS, LUST REG 8 - CA, LUST_RIVERSIDE COUNTY - CA, NPDES - CA, PCS FACILITY, RCRA_SQG, RFR - CA, UST - CA, UST_RIVERSIDE COUNTY - CA] **(cont.)**

EnviroSite ID: 333422
 EPA ID: N/R

UST_RIVERSIDE COUNTY - CA **(cont.)**

Facility ID : 785
 CERS ID : N/R
 Permitting Agency : RIVERSIDE COUNTY
 Latitude : 33.75481
 Longitude : -117.180961
 Last Date in Agency List : 2017-01-13

Facility Name : UPS Romoland
 Facility Address : 25283 Sherman Rd, Romoland, 92585
 County : Riverside

Facility ID : FA-000016518
 CERS ID : N/R
 Permitting Agency : Riverside County Department of Environmental Health
 Latitude : 33.75358
 Longitude : -117.18155
 Last Date in Agency List : 2017-03-08

Facility Name : UPS Temecula
 Facility Address : 25283 Sherman Rd, Romoland, 92585
 County : Riverside

Facility ID : FA0016518
 CERS ID : 10156187
 Permitting Agency : Riverside County Department of Environmental Health
 Latitude : 33.75358
 Longitude : -117.18155
 Last Date in Agency List : 2021-07-10

Map Id: F20
 Direction: S
 Distance: 0.272 mi., 1435 ft.
 Elevation: 1424 ft.
 Relative: Higher

Site Name : SOIL TREATMENT, ROMOLAND | GROVE LUMBER | SOIL TREATMENTNA ROMOLAND
 27126 WATSON ROAD
 ROMOLAND | Romoland, CA

Database(s) : [CALEPA SITES - CA, CIWQS - CA, CIWQS 2 - CA, FRS, HIST LDS - CA, LDS - CA]

EnviroSite ID: 280564
 EPA ID: N/R

CALEPA SITES - CA

Facility Name : SOIL TREATMENT, ROMOLAND
 Facility Address : 27126 WATSON ROAD, ROMOLAND, 92380

Site ID : 214263
 EI ID : L10003942515
 EI Description : Land Disposal Site
 Latitude : 33.750667
 Longitude : -117.187140
 Agency Hyperlink : [Click here for hyperlink provided by the agency.](#)
 Last Date in Agency List : 2021-04-29

Site ID : 214263
 EI ID : L10009809281
 EI Description : Land Disposal Site
 Latitude : 33.750667
 Longitude : -117.187140
 Agency Hyperlink : [Click here for hyperlink provided by the agency.](#)
 Last Date in Agency List : 2021-04-29

Site ID : 214263
 EI ID : 257624
 EI Description : Land Disposal
 Latitude : 33.750667
 Longitude : -117.187140
 Agency Hyperlink : [Click here for hyperlink provided by the agency.](#)
 Last Date in Agency List : 2021-04-29

CIWQS - CA

Facility Name : Grove Lumber
 Facility Address : 27126 Watson, Romoland, CA 92571
 County : Riverside

Place ID : 228055
 Agency Name : Grove Lumber - Campus
 Last Date in Agency List : 2021-06-15

Facility Name : Soil Treatment, Romoland
 Facility Address : 27126 Watson, Romoland, CA 92580
 County : Riverside

Place ID : 257623
 Agency Name : Metco Southwest LLC
 Last Date in Agency List : 2021-06-15

Map Id: F20
 Direction: S
 Distance: 0.272 mi., 1435 ft.
 Elevation: 1424 ft.
 Relative: Higher

Site Name : SOIL TREATMENT, ROMOLAND | GROVE LUMBER | SOIL TREATMENTNA ROMOLAND
 27126 WATSON ROAD
 ROMOLAND | Romoland, CA

Database(s) : [CALEPA SITES - CA, CIWQS - CA, CIWQS 2 - CA, FRS, HIST LDS - CA, LDS - CA]
(cont.)

EnviroSite ID: 280564
 EPA ID: N/R

CIWQS - CA **(cont.)**

Facility Name :	Soil Treatment, Romoland
Facility Address :	27126 Watson Road, Romoland, CA 92380
County :	Riverside
Place ID :	257624
Agency Name :	Southwest Soils Tech Inc
Last Date in Agency List :	2021-06-15

CIWQS 2 - CA

Facility Name :	Grove Lumber
Facility Address :	27126 Watson, Romoland, 92571
County :	Riverside
Facility ID :	228055
WDID :	8 33J300117
Facility Type :	All other facilities
Region :	8
Place Type :	Facility
Place Subtype :	N/R
Agency Name :	Grove Lumber - Campus
Agency Type :	Privately-Owned Business
Number of Agencies :	1
Status Date :	2009-06-30
Status :	Historical
Status Enrollee :	Y
Individual/General :	I
Fee Code :	15 - WDRs pending rescission
Staff Assigned :	N/R
Number of Staff Assigned :	N/R
Supervisor :	N/R
Number of Supervisor :	N/R
Number of Amendments :	0
Number of Reg Measures :	1
Baseline Flow :	N/R
Population (MS4)/Acres :	12
Reclamation :	N/R
CAFO Type :	N/R
CAFO Subtype :	N/R
CAFO Population :	N/R
Onsite :	N/R
Quality Assurance :	N/R
RCRA Flag :	N
Total MMP Violations Number :	0
Total Number of Violations :	0
Total Number of Inspections :	0
Date of Most Recent Completed Inspection:	N/R
Date of Most Recent Received Report :	N/R
Total Number of Final (A+H) Enforcement Actions:	0

Map Id: F20
 Direction: S
 Distance: 0.272 mi., 1435 ft.
 Elevation: 1424 ft.
 Relative: Higher

Site Name : SOIL TREATMENT, ROMOLAND | GROVE LUMBER | SOIL TREATMENTNA ROMOLAND
 27126 WATSON ROAD
 ROMOLAND | Romoland, CA

Database(s) : [CALEPA SITES - CA, CIWQS - CA, CIWQS 2 - CA, FRS, HIST LDS - CA, LDS - CA]
(cont.)

Envirosite ID: 280564
 EPA ID: N/R

CIWQS 2 - CA **(cont.)**

Most Recent Effective Date of Enf Action (A+H): N/R
 Program : CONSTW
 Program Category : NPDESSW
 Number of Programs : 1
 Complexity : C
 Pretreatment : N/R
 Facility Waste Type : N/R
 Reg Measure ID : 211100
 Reg Measure Type : Enrollee
 Reg Measure Title : 8 33J300117
 Reg Measure Description : N/R
 SIC 1 : -
 SIC 2 : -
 SIC 3 : -
 Latitude : N/R
 Longitude : N/R
 Last Date in Agency List : 2021-02-12

Facility Name : Soil Treatment, Romoland
 Facility Address : 27126 Watson Road, Romoland, 92380
 County : Riverside

Facility ID : 257624
 WDID : 8 332371001
 Facility Type : Industrial
 Region : 8
 Place Type : Facility
 Place Subtype : N/R
 Agency Name : Southwest Soils Tech Inc
 Agency Type : Privately-Owned Business
 Number of Agencies : 1
 Status Date : 2005-06-20
 Status : Historical
 Status Enrollee : N
 Individual/General : I
 Fee Code : N/R
 Staff Assigned : N/R
 Number of Staff Assigned : N/R
 Supervisor : N/R
 Number of Supervisor : N/R
 Number of Amendments : 0
 Number of Reg Measures : 2
 Baseline Flow : 0
 Population (MS4)/Acres : N/R
 Reclamation : N - No
 CAFO Type : N/R
 CAFO Subtype : N/R
 CAFO Population : N/R
 Onsite : N/R
 Quality Assurance : N/R

Map Id: F20
 Direction: S
 Distance: 0.272 mi., 1435 ft.
 Elevation: 1424 ft.
 Relative: Higher

Site Name : SOIL TREATMENT, ROMOLAND | GROVE LUMBER | SOIL TREATMENTNA ROMOLAND
 27126 WATSON ROAD
 ROMOLAND | Romoland, CA

Database(s) : [CALEPA SITES - CA, CIWQS - CA, CIWQS 2 - CA, FRS, HIST LDS - CA, LDS - CA] **(cont.)**

EnviroSite ID: 280564
 EPA ID: N/R

CIWQS 2 - CA **(cont.)**

RCRA Flag : N
 Total MMP Violations Number : 0
 Total Number of Violations : 0
 Total Number of Inspections : 1
 Date of Most Recent Completed Inspection: 1996-08-08
 Date of Most Recent Received Report : N/R
 Total Number of Final (A+H) Enforcement Actions: 0
 Most Recent Effective Date of Enf Action (A+H): N/R
 Program : LNDISP
 Program Category : LNDISP
 Number of Programs : 1
 Complexity : B
 Pretreatment : X - Facility is not a POTW
 Facility Waste Type : Contaminated soil
 Reg Measure ID : 145153
 Reg Measure Type : WDR
 Reg Measure Title : WDR 97-09107 for SOUTHWEST SOILS TECH., INC.
 Reg Measure Description : N/R
 SIC 1 : 4959 - Sanitary Services, NEC
 SIC 2 : -
 SIC 3 : -
 Latitude : N/R
 Longitude : N/R
 Last Date in Agency List : 2021-02-12

FRS

Facility Name : GROVE LUMBER
 Facility Address : 27126 WATSON, ROMOLAND, CA 92571
 County : RIVERSIDE COUNTY

Site Details

Registry ID : 110066476218
 FRS Facility URL : [Click here for hyperlink provided by the agency.](#)
 Last Date in Agency List : 2021-07-17

Source Description

Source Description :

The California Environmental Protection Agency (CalEPA) has recently implemented a new data warehouse system (nSite). This data warehouse combines and merges facility and site information from five different systems managed within CalEPA. The five systems are: California Environmental Reporting System (CERS), EnviroStor, GeoTracker, California Integrated Water Quality System (CIWQS), and Toxic Release Inventory (TRI).

Map Id: F20
 Direction: S
 Distance: 0.272 mi., 1435 ft.
 Elevation: 1424 ft.
 Relative: Higher

Site Name : SOIL TREATMENT, ROMOLAND | GROVE LUMBER | SOIL TREATMENTNA ROMOLAND
 27126 WATSON ROAD
 ROMOLAND | Romoland, CA

Database(s) : [CALEPA SITES - CA, CIWQS - CA, CIWQS 2 - CA, FRS, HIST LDS - CA, LDS - CA]
(cont.)

EnviroSite ID: 280564
EPA ID: N/R

FRS (cont.)

FRS Environmental Interest
 Source and System ID : CA-ENVIROVIEW - 316215

Facility Name : SOIL TREATMENTNA ROMOLAND
 Facility Address : 27126 WATSON ROAD, ROMOLAND, CA 92380
 County : RIVERSIDE COUNTY

Site Details
 Registry ID : 110065565695
 FRS Facility URL : [Click here for hyperlink provided by the agency.](#)
 Last Date in Agency List : 2021-07-17

Source Description

Source Description :

The California Environmental Protection Agency (CalEPA) has recently implemented a new data warehouse system (nSite). This data warehouse combines and merges facility and site information from five different systems managed within CalEPA. The five systems are: California Environmental Reporting System (CERS), EnviroStor, GeoTracker, California Integrated Water Quality System (CIWQS), and Toxic Release Inventory (TRI).

FRS Environmental Interest
 Source and System ID : CA-ENVIROVIEW - 347653
 CA-ENVIROVIEW - 347654

HIST LDS - CA

Facility Name : SOIL TREATMENT, ROMOLAND
 Facility Address : 27126 WATSON ROAD, ROMOLAND, CA 92380
 County : RIVERSIDE

Facility ID : N/R
 Facility Type : LAND DISPOSAL SITE
 Status : COMPLETED - CASE CLOSED
 Global ID : L10003942515
 Site Code : N/R
 Last Date in Agency List : 2014-07-10

LDS - CA

Facility Name : SOIL TREATMENT, ROMOLAND
 Facility Address : 27126 WATSON ROAD, ROMOLAND, CA 92380
 County : Riverside

Map Id: F20
 Direction: S
 Distance: 0.272 mi., 1435 ft.
 Elevation: 1424 ft.
 Relative: Higher

Site Name : SOIL TREATMENT, ROMOLAND | GROVE LUMBER | SOIL TREATMENTNA ROMOLAND
 27126 WATSON ROAD
 ROMOLAND | Romoland, CA

Database(s) : [CALEPA SITES - CA, CIWQS - CA, CIWQS 2 - CA, FRS, HIST LDS - CA, LDS - CA] **(cont.)**

Envirosite ID: 280564
EPA ID: N/R

LDS - CA **(cont.)**

Site Details

Status Date :	1999-04-01
Status :	Completed - Case Closed
Begin Date :	1999-04-01
Global ID :	L10003942515
Site History :	N/R
RB Case Number :	8 332371001
Potential Media Affected :	N/R
Potential Contaminants of Concern :	N/R
Local Agency :	N/R
Local Case Number :	N/R
Lead Agency :	SANTA ANA RWQCB (REGION 8)
File Location :	N/R
CUF Case :	NO
Caseworker :	RA
Case Type :	Land Disposal Site
How Discovered :	N/R
How Discovered Description :	N/R
Stop Method :	N/R
Stop Description :	N/R
Calwater Watershed Name :	San Jacinto Valley - Perris - Perris Valley (802.11)
DWR Groundwater Subbasin Name :	San Jacinto (8-005)
Disadvantaged Community :	N/R
Latitude :	33.750667
Longitude :	-117.18714
Agency URL :	Click here for hyperlink provided by the agency.
Last Date in Agency List :	2021-05-27

Contacts Summary

Global ID :	L10003942515
Contact Name :	RAY AKHTARSHAD
Contact Type :	Regional Board Caseworker
Organization Name :	SANTA ANA RWQCB (REGION 8)
Address :	3737 MAIN STREET, SUITE 500
City :	RIVERSIDE
Phone Number :	N/R
Email :	ray.akhtarshad@waterboards.ca.gov

Regulatory Activities

Date :	N/R
Global ID :	L10003942515
Action Type :	N/R
Action :	N/R

Map Id: F20
 Direction: S
 Distance: 0.272 mi., 1435 ft.
 Elevation: 1424 ft.
 Relative: Higher

Site Name : SOIL TREATMENT, ROMOLAND | GROVE LUMBER | SOIL TREATMENTNA ROMOLAND
 27126 WATSON ROAD
 ROMOLAND | Romoland, CA

Database(s) : [CALEPA SITES - CA, CIWQS - CA, CIWQS 2 - CA, FRS, HIST LDS - CA, LDS - CA]
(cont.)

Envirosite ID: 280564
 EPA ID: N/R

LDS - CA (cont.)

Status History

Status Date : 1999-04-01
 Global ID : L10003942515
 Status : Completed - Case Closed

Status Date : 1999-04-01
 Global ID : L10003942515
 Status : Open - Case Begin Date

Map Id: F21
 Direction: S
 Distance: 0.294 mi., 1551 ft.
 Elevation: 1426 ft.
 Relative: Higher

Site Name : SOIL TREATMENT, ROMOLAND
 27126 WATSON ROAD
 ROMOLAND | Romoland, CA 92580

Database(s) : [CIWQS 2 - CA, LDS - CA]

Envirosite ID: 867071
 EPA ID: N/R

CIWQS 2 - CA

Facility Name : Soil Treatment, Romoland
 Facility Address : 27126 Watson Road, Romoland, 92580
 County : Riverside

Facility ID : 257623
 WDID : N/R
 Facility Type : Industrial
 Region : 8
 Place Type : Waste Management Unit
 Place Subtype : Land Treatment Unit
 Agency Name : Metco Southwest LLC
 Agency Type : Privately-Owned Business
 Number of Agencies : 1
 Status Date : 2013-09-19
 Status : Historical
 Status Enrollee : N
 Individual/General : I
 Fee Code : N/R
 Staff Assigned : N/R
 Number of Staff Assigned : N/R
 Supervisor : N/R
 Number of Supervisor : N/R
 Number of Amendments : 0
 Number of Reg Measures : 1
 Baseline Flow : N/R
 Population (MS4)/Acres : N/R
 Reclamation : N/R
 CAFO Type : N/R

Map Id: F21
 Direction: S
 Distance: 0.294 mi., 1551 ft.
 Elevation: 1426 ft.
 Relative: Higher

Site Name : SOIL TREATMENT, ROMOLAND
 27126 WATSON ROAD
 ROMOLAND | Romoland, CA 92580
Database(s) : [CIWQS 2 - CA, LDS - CA] **(cont.)**

Envirosite ID: 867071
 EPA ID: N/R

CIWQS 2 - CA **(cont.)**

CAFO Subtype :	N/R
CAFO Population :	N/R
Onsite :	N/R
Quality Assurance :	N/R
RCRA Flag :	N
Total MMP Violations Number :	0
Total Number of Violations :	0
Total Number of Inspections :	0
Date of Most Recent Completed Inspection:	N/R
Date of Most Recent Received Report :	N/R
Total Number of Final (A+H) Enforcement Actions:	0
Most Recent Effective Date of Enf Action (A+H):	N/R
Program :	LNDISP
Program Category :	LNDISP
Number of Programs :	1
Complexity :	N/R
Pretreatment :	N/R
Facility Waste Type :	N/R
Reg Measure ID :	260281
Reg Measure Type :	Letter
Reg Measure Title :	8 332461001-LT990401
Reg Measure Description :	N/R
SIC 1 :	4959 - Sanitary Services, NEC
SIC 2 :	-
SIC 3 :	-
Latitude :	N/R
Longitude :	N/R
Last Date in Agency List :	2021-02-12
Facility ID :	257623
WDID :	8 332461001
Facility Type :	Industrial
Region :	8
Place Type :	Waste Management Unit
Place Subtype :	Land Treatment Unit
Agency Name :	Metco Southwest LLC
Agency Type :	Privately-Owned Business
Number of Agencies :	1
Status Date :	2014-03-07
Status :	Historical
Status Enrollee :	Y
Individual/General :	I
Fee Code :	N/R
Staff Assigned :	N/R
Number of Staff Assigned :	N/R
Supervisor :	N/R
Number of Supervisor :	N/R
Number of Amendments :	0
Number of Reg Measures :	1
Baseline Flow :	0
Population (MS4)/Acres :	N/R
Reclamation :	N - No
CAFO Type :	N/R

Map Id: F21
 Direction: S
 Distance: 0.294 mi., 1551 ft.
 Elevation: 1426 ft.
 Relative: Higher

Site Name : SOIL TREATMENT, ROMOLAND
 27126 WATSON ROAD
 ROMOLAND | Romoland, CA 92580
Database(s) : [CIWQS 2 - CA, LDS - CA] **(cont.)**

EnviroSite ID: 867071
EPA ID: N/R

CIWQS 2 - CA **(cont.)**

CAFO Subtype :	N/R
CAFO Population :	N/R
Onsite :	N/R
Quality Assurance :	N/R
RCRA Flag :	N
Total MMP Violations Number :	0
Total Number of Violations :	0
Total Number of Inspections :	3
Date of Most Recent Completed Inspection:	1999-02-09
Date of Most Recent Received Report :	N/R
Total Number of Final (A+H) Enforcement Actions:	0
Most Recent Effective Date of Enf Action (A+H):	N/R
Program :	LNDISPOTH
Program Category :	LNDISP
Number of Programs :	1
Complexity :	B
Pretreatment :	X - Facility is not a POTW
Facility Waste Type :	Contaminated soil
Reg Measure ID :	209274
Reg Measure Type :	Enrollee
Reg Measure Title :	8 332461001
Reg Measure Description :	N/R
SIC 1 :	4959 - Sanitary Services, NEC
SIC 2 :	-
SIC 3 :	-
Latitude :	N/R
Longitude :	N/R
Last Date in Agency List :	2021-02-12

LDS - CA

Facility Name :	SOIL TREATMENT, ROMOLAND
Facility Address :	27126 WATSON ROAD, ROMOLAND, CA 92580
County :	Riverside

Site Details

Status Date :	1999-04-01
Status :	Completed - Case Closed
Begin Date :	1999-04-01
Global ID :	L10009809281
Site History :	N/R
RB Case Number :	8 332461001
Potential Media Affected :	N/R
Potential Contaminants of Concern :	N/R
Local Agency :	N/R
Local Case Number :	N/R
Lead Agency :	SANTA ANA RWQCB (REGION 8)
File Location :	N/R
CUF Case :	NO
Caseworker :	N/R
Case Type :	Land Disposal Site
How Discovered :	N/R

Map Id: F21
 Direction: S
 Distance: 0.294 mi., 1551 ft.
 Elevation: 1426 ft.
 Relative: Higher

Site Name : SOIL TREATMENT, ROMOLAND
 27126 WATSON ROAD
 ROMOLAND | Romoland, CA 92580
Database(s) : [CIWQS 2 - CA, LDS - CA] **(cont.)**

EnviroSite ID: 867071
EPA ID: N/R

LDS - CA **(cont.)**

How Discovered Description : N/R
 Stop Method : N/R
 Stop Description : N/R
 Calwater Watershed Name : San Jacinto Valley - Perris - Perris Valley (802.11)
 DWR Groundwater Subbasin Name : San Jacinto (8-005)
 Disadvantaged Community : N/R
 Latitude : 33.750667
 Longitude : -117.18714
 Agency URL : [Click here for hyperlink provided by the agency.](#)
 Last Date in Agency List : 2021-05-27

Contacts Summary

Global ID : L10009809281
 Contact Name : N/R
 Contact Type : N/R
 Organization Name : N/R
 Address : N/R
 City : N/R
 Phone Number : N/R
 Email : N/R

Regulatory Activities

Date : N/R
 Global ID : L10009809281
 Action Type : N/R
 Action : N/R

Status History

Status Date : 1999-04-01
 Global ID : L10009809281
 Status : Completed - Case Closed

Status Date : 1999-04-01
 Global ID : L10009809281
 Status : Open - Case Begin Date

Map Id: 22
 Direction: NE
 Distance: 0.295 mi., 1556 ft.
 Elevation: 1422 ft.
 Relative: Lower

EnviroSite ID: 437543
 EPA ID: N/R

Site Name : Eastern Municipal Water District | EASTERN MUNICIPAL WATER DIST. | COLIFORM VIO IN RECLAIM WATER 2270 TRUMBLE ROAD P.O. BOX 8300 | 2270 TRUMBLE RD | 2270 TRUMBLE ROAD (P.O. BOX 8300) PERRIS | Perris, CA

Database(s) : [ALT FUELING, AST - CA, BRS, CALEPA SITES - CA, CIWQS - CA, CIWQS 2 - CA, DOCKET, ECHO, FRS, HAZNET - CA, HIST AST - CA, HIST CHMIRS - CA, HWG - CA, ICIS, INACTIVE PCS, NPDES - CA, PCS ENF, PCS FACILITY, RCRA_LQG, RFR - CA, SWRCB CLEANUP - CA]

ALT FUELING

Facility Name :	Eastern Municipal Water District
Facility Address :	2270 Trumble Rd, Perris, CA 92585
ID Number :	88530
Date Last Confirmed :	2020-08-05
Status :	Open: The station is open.
Station Phone :	N/R
Expected Date :	N/R
Groups With Access Code :	Private
Access Days Time :	N/R
Cards Accepted :	N/R
Date Updated :	2021-03-11 23:22:17
BD Blends :	N/R
Open Date :	2016-06-01
Fuel Type :	Electric
NG Fill Type :	N/R
NG PSI :	N/R
EV Level 1 EVSE Number :	N/R
EV Level 2 EVSE Number :	5
EV DC Fast Count :	N/R
EV Other Information :	N/R
EV Network :	Non-Networked
EV Network Website :	N/R
Hydrogen Status Link :	N/R
NG Vehicle Class :	N/R
LPG Primary :	N/R
E85 Blender Pump :	N/R
EV Connector Types :	J1772
Hydrogen is Retail :	N/R
Access Code :	private
Access Detail Code :	N/R
Intersection Directions :	N/R
Geocode Status :	200-9
Geocode Status Description :	Premise (building name, property name, shopping center, etc.) level accuracy.
Owner Type :	Utility owned
Federal Agency ID :	N/R
Federal Agency Name :	N/R
Facility Type :	FLEET_GARAGE
CNG Dispenser Num :	N/R
CNG On-Site Renewable Source :	N/R
CNG Total Compression Capacity :	N/R
CNG Storage Capacity :	N/R

Map Id: 22
 Direction: NE
 Distance: 0.295 mi., 1556 ft.
 Elevation: 1422 ft.
 Relative: Lower

Envirosite ID: 437543
 EPA ID: N/R

Site Name : Eastern Municipal Water District | EASTERN MUNICIPAL WATER DIST. | COLIFORM VIO IN RECLAIM WATER 2270 TRUMBLE ROAD P.O. BOX 8300 | 2270 TRUMBLE RD | 2270 TRUMBLE ROAD (P.O. BOX 8300) PERRIS | Perris, CA

Database(s) : [ALT FUELING, AST - CA, BRS, CALEPA SITES - CA, CIWQS - CA, CIWQS 2 - CA, DOCKET, ECHO, FRS, HAZNET - CA, HIST AST - CA, HIST CHMIRS - CA, HWG - CA, ICIS, INACTIVE PCS, NPDES - CA, PCS ENF, PCS FACILITY, RCRA_LQG, RFR - CA, SWRCB CLEANUP - CA] **(cont.)**

ALT FUELING **(cont.)**

LNG On-Site Renewable Source :	N/R
E85 Other Ethanol Blends :	N/R
EV Pricing :	N/R
LPG Nozzle Types :	N/R
Hydrogen Pressures :	N/R
Hydrogen Standards :	N/R
CNG Fill Type :	N/R
CNG PSI :	N/R
CNG Vehicle Class :	N/R
LNG Vehicle Class :	N/R
Latitude :	33.760846
Longitude :	-117.185047
EV On-Site Renewable Source :	N/R
Last Date in Agency List :	2021-04-22

AST - CA

Facility Name :	EASTERN MUNICIPAL WATER DIST.
Facility Address :	2270 TRUMBLE ROAD, PERRIS, CA 92571
County :	Riverside County

Site ID :	391958
Facility Identifier :	FA0020735
EPA Identifier :	CAL000142474
Facility Explorer ID :	391958
Dun and Bradsheet Number :	047789870

Regulatory Programs :	Aboveground Petroleum Storage, Chemical Storage Facilities, Hazardous Waste Generator
-----------------------	---

SIC :	N/R
NAICS :	N/R
Latitude :	33.759900
Longitude :	-117.185700
Hyperlink :	Click here for hyperlink provided by the agency.
Last Date in Agency List :	07/22/2020

Violations

Map Id: 22
 Direction: NE
 Distance: 0.295 mi., 1556 ft.
 Elevation: 1422 ft.
 Relative: Lower

Envirosite ID: 437543
 EPA ID: N/R

Site Name : Eastern Municipal Water District | EASTERN MUNICIPAL WATER DIST. | COLIFORM VIO IN RECLAIM WATER 2270 TRUMBLE ROAD P.O. BOX 8300 | 2270 TRUMBLE RD | 2270 TRUMBLE ROAD (P.O. BOX 8300) PERRIS | Perris, CA

Database(s) : [ALT FUELING, AST - CA, BRS, CALEPA SITES - CA, CIWQS - CA, CIWQS 2 - CA, DOCKET, ECHO, FRS, HAZNET - CA, HIST AST - CA, HIST CHMIRS - CA, HWG - CA, ICIS, INACTIVE PCS, NPDES - CA, PCS ENF, PCS FACILITY, RCRA_LQG, RFR - CA, SWRCB CLEANUP - CA] **(cont.)**

AST - CA **(cont.)**

Details for this site have been truncated due to the large number of available details for this site within this dataset. For the complete details for this site, contact your EnviroSite account representative for a complimentary site report containing all of the details available.

Violation Date :	12/12/2019
Citation :	22 CCR 15 66265.195(c) - California Code of Regulations, Title 22, Chapter 15, Section(s) 66265.195(c)
Description :	Failure to conduct and document inspections of hazardous waste tank systems each operating day and retain records of those inspections at the facility.
Notes :	Returned to compliance on 01/22/2020.
Division :	Riverside County Department of Env Health
Program :	HWLQG
Source :	CERS
Violation Date :	12/12/2019
Citation :	22 CCR 23 66273.34 - California Code of Regulations, Title 22, Chapter 23, Section(s) 66273.34
Description :	Failure to label or mark each individual or container or the designated area of universal waste with the following: 1. Waste batteries shall be marked with ""Universal Waste-Battery(ies) 2. Mercury containing equipment shall be marked with ""Universal Waste -Mercury-Containing Equipment 3. Lamps shall be marked with Universal Waste-Lamp(s) 4. Electronic devices or the container or pallet where the devices are stored shall be marked with Universal Waste-Electronic Device(s) 5. CRTs or the container or pallet where CRTs are stored shall be marked with ""Universal Waste-CRT(s) 6. Container for CRT glass shall be marked with Universal Waste-CRT glass.
Notes :	Returned to compliance on 01/22/2020.
Division :	Riverside County Department of Env Health
Program :	HWLQG
Source :	CERS
Violation Date :	12/12/2019
Citation :	Un-Specified
Description :	Business Plan Program - Operations/Maintenance - General Local Ordinance

Map Id: 22
 Direction: NE
 Distance: 0.295 mi., 1556 ft.
 Elevation: 1422 ft.
 Relative: Lower

Envirosite ID: 437543
 EPA ID: N/R

Site Name : Eastern Municipal Water District | EASTERN MUNICIPAL WATER DIST. | COLIFORM VIO IN RECLAIM WATER 2270 TRUMBLE ROAD P.O. BOX 8300 | 2270 TRUMBLE RD | 2270 TRUMBLE ROAD (P.O. BOX 8300) PERRIS | Perris, CA

Database(s) : [ALT FUELING, AST - CA, BRS, CALEPA SITES - CA, CIWQS - CA, CIWQS 2 - CA, DOCKET, ECHO, FRS, HAZNET - CA, HIST AST - CA, HIST CHMIRS - CA, HWG - CA, ICIS, INACTIVE PCS, NPDES - CA, PCS ENF, PCS FACILITY, RCRA_LQG, RFR - CA, SWRCB CLEANUP - CA] **(cont.)**

AST - CA **(cont.)**

Notes : Returned to compliance on 01/22/2020. OBSERVATION: Observed faded NFPA-704 signs located on 2- 6000 gallon Diesel tanks, 3-5200 gallon Diesel tanks, and 1-1000 gallon Diesel tank located by the Biodiesel tank. CORRECTIVE ACTION: Owner/operator shall replace all faded or otherwise unrecognizable NFPA-704 signs. Submit photos to this department.

Division : Riverside County Department of Env Health
Program : HMRRP
Source : CERS

Violation Date : 08/16/2016

Citation : HSC 6.95 25508(a)(3) - California Health and Safety Code, Chapter 6.95, Section(s) 25508(a)(3)

Description : Failure to complete and electronically submit hazardous material inventory information for all reportable hazardous materials on site at or above reportable quantities.

Notes : Returned to compliance on 11/16/2016.
Division : Riverside County Department of Env Health
Program : HMRRP
Source : CERS

Violation Date : 07/08/2013

Citation : HSC 6.67 Multiple - California Health and Safety Code, Chapter 6.67, Section(s) Multiple

Description : APSA Program - Operations/Maintenance - General
Notes : Returned to compliance on 08/16/2016.
Division : Riverside County Department of Env Health
Program : APSA
Source : CERS

Enforcements

Enforcement Action Date : 07/08/2013
Type : Notice of Violation (Unified Program)
Description : Notice of Violation Issued by the Inspector at the Time of Inspection
Notes : N/R

Map Id: 22
 Direction: NE
 Distance: 0.295 mi., 1556 ft.
 Elevation: 1422 ft.
 Relative: Lower

EnviroSite ID: 437543
 EPA ID: N/R

Site Name : Eastern Municipal Water District | EASTERN MUNICIPAL WATER DIST. | COLIFORM VIO IN RECLAIM WATER 2270 TRUMBLE ROAD P.O. BOX 8300 | 2270 TRUMBLE RD | 2270 TRUMBLE ROAD (P.O. BOX 8300) PERRIS | Perris, CA

Database(s) : [ALT FUELING, AST - CA, BRS, CALEPA SITES - CA, CIWQS - CA, CIWQS 2 - CA, DOCKET, ECHO, FRS, HAZNET - CA, HIST AST - CA, HIST CHMIRS - CA, HWG - CA, ICIS, INACTIVE PCS, NPDES - CA, PCS ENF, PCS FACILITY, RCRA_LQG, RFR - CA, SWRCB CLEANUP - CA] **(cont.)**

AST - CA **(cont.)**

Division : Riverside County Department of Env Health
 Program : APSA
 Source : CERS

Enforcement Action Date : 05/01/2008
 Type : Notice of Violation (Unified Program)
 Description : Notice of Violation Issued by the Inspector at the Time of Inspection
 Notes : N/R
 Division : Riverside County Department of Env Health
 Program : HWLQG
 Source : CERS

Chemicals

Chemical Name : 1,1,1,1,3,3,3 - Heptafluoropropane
 CAS Number : 431890
 Hazard Type(s) : -
 Max Daily Amount / Unit : 0-2599 Cubic Feet
 Average Daily Amount / Unit : 0-2599 Cubic Feet
 Days Onsite : 365
 Physical State(s) : Gas, Pure

Chemical Name : Acetylene
 CAS Number : 74-86-2
 Hazard Type(s) : -
 Max Daily Amount / Unit : 0-2599 Cubic Feet
 Average Daily Amount / Unit : 0-2599 Cubic Feet
 Days Onsite : 365
 Physical State(s) : Gas, Pure

Chemical Name : ACT CT - 535 Cooling Water Treatment
 CAS Number : N/R
 Hazard Type(s) : -
 Max Daily Amount / Unit : 120-599 Gallons
 Average Daily Amount / Unit : 60-119 Gallons
 Days Onsite : 365
 Physical State(s) : Liquid, Mix

Chemical Name : Argon Compressed
 CAS Number : 7440-37-1
 Hazard Type(s) : -

Map Id: 22
 Direction: NE
 Distance: 0.295 mi., 1556 ft.
 Elevation: 1422 ft.
 Relative: Lower

EnviroSite ID: 437543
 EPA ID: N/R

Site Name : Eastern Municipal Water District | EASTERN MUNICIPAL WATER DIST. | COLIFORM VIO IN RECLAIM WATER 2270 TRUMBLE ROAD P.O. BOX 8300 | 2270 TRUMBLE RD | 2270 TRUMBLE ROAD (P.O. BOX 8300) PERRIS | Perris, CA

Database(s) : [ALT FUELING, AST - CA, BRS, CALEPA SITES - CA, CIWQS - CA, CIWQS 2 - CA, DOCKET, ECHO, FRS, HAZNET - CA, HIST AST - CA, HIST CHMIRS - CA, HWG - CA, ICIS, INACTIVE PCS, NPDES - CA, PCS ENF, PCS FACILITY, RCRA_LQG, RFR - CA, SWRCB CLEANUP - CA] **(cont.)**

AST - CA **(cont.)**

Max Daily Amount / Unit : 2600-12999 Cubic Feet
 Average Daily Amount / Unit : 0-2599 Cubic Feet
 Days Onsite : 365
 Physical State(s) : Gas, Pure

Chemical Name : Argon, Liquid
 CAS Number : 7440-37-1
 Hazard Type(s) : -
 Max Daily Amount / Unit : 1200-2999 Gallons
 Average Daily Amount / Unit : 1200-2999 Gallons
 Days Onsite : 365
 Physical State(s) : Liquid, Pure

Chemical Name : Argon, mixed with Oxygen
 CAS Number : 70355-98-5
 Hazard Type(s) : -
 Max Daily Amount / Unit : 0-2599 Cubic Feet
 Average Daily Amount / Unit : 0-2599 Cubic Feet
 Days Onsite : 365
 Physical State(s) : Gas, Mix

Chemical Name : Argon, mixt. with Carbon Dioxide 75/25
 CAS Number : N/R
 Hazard Type(s) : -
 Max Daily Amount / Unit : 2600-12999 Cubic Feet
 Average Daily Amount / Unit : 0-2599 Cubic Feet
 Days Onsite : 365
 Physical State(s) : Gas, Mix

Chemical Name : Argon, mixt. with Carbon Dioxide 92/8
 CAS Number : N/R
 Hazard Type(s) : -
 Max Daily Amount / Unit : 0-2599 Cubic Feet
 Average Daily Amount / Unit : 0-2599 Cubic Feet
 Days Onsite : 365
 Physical State(s) : Gas, Mix

Chemical Name : Argon/Nitrogen Mix
 CAS Number : N/R
 Hazard Type(s) : -
 Max Daily Amount / Unit : 0-2599 Cubic Feet

Map Id: 22
 Direction: NE
 Distance: 0.295 mi., 1556 ft.
 Elevation: 1422 ft.
 Relative: Lower

Envirosite ID: 437543
 EPA ID: N/R

Site Name : Eastern Municipal Water District | EASTERN MUNICIPAL WATER DIST. | COLIFORM VIO IN RECLAIM WATER 2270 TRUMBLE ROAD P.O. BOX 8300 | 2270 TRUMBLE RD | 2270 TRUMBLE ROAD (P.O. BOX 8300) PERRIS | Perris, CA

Database(s) : [ALT FUELING, AST - CA, BRS, CALEPA SITES - CA, CIWQS - CA, CIWQS 2 - CA, DOCKET, ECHO, FRS, HAZNET - CA, HIST AST - CA, HIST CHMIRS - CA, HWG - CA, ICIS, INACTIVE PCS, NPDES - CA, PCS ENF, PCS FACILITY, RCRA_LQG, RFR - CA, SWRCB CLEANUP - CA] **(cont.)**

AST - CA **(cont.)**

Average Daily Amount / Unit : 0-2599 Cubic Feet
 Days Onsite : 365
 Physical State(s) : Gas, Mix

Chemical Name : Brom Max
 CAS Number : N/R
 Hazard Type(s) : -
 Max Daily Amount / Unit : 60-119 Gallons
 Average Daily Amount / Unit : 12-59 Gallons
 Days Onsite : 365
 Physical State(s) : Liquid, Mix

BRS

Facility Name : EASTERN MUNICIPAL WATER DISTRICT- OMC
 Facility Address : 2270 TRUMBLE ROAD, PERRIS, CA 92572
 County : RIVERSIDE

Site Details

Date Form Received by Agency : 2012-03-19
 EPA ID : CAL000142474
 Mailing Address : 2270 TRUMBLE ROAD PO BOX 8300, PERRIS, CA 92572
 Contact : ALFRED JAVIER
 Contact Address : 2270 TRUMBLE ROAD, PERRIS, CA 92572
 Contact Country : US
 Contact Telephone : 951-928-3777
 Contact Email : JAVIERA@EMWD.ORG
 EPA Region : 09
 Land Type : Municipal
 Source Type : Annual/Biennial Report updated with Notification
 Classification : Large Quantity Generator

Description :

Handlers that generate 1,000 kg or more of hazardous waste during any calendar month; or generate more than 1 kg of acutely hazardous waste during any calendar month; or generate more than 100 kg of any residue or contaminated soil, waste or other debris resulting from the cleanup of a spill, into or on any land or water, of acutely hazardous waste during any calendar month; or generate 1 kg or less of acutely hazardous waste during any calendar month, and accumulate more than 1 kg of acutely hazardous waste at any time; or generate 100 kg or less of any residue or contaminated soil, waste or other debris resulting from the cleanup of a spill, into or on any land or water, of acutely hazardous waste during any calendar month, and accumulated more than 100 kg of that material at any time.

Map Id: 22
 Direction: NE
 Distance: 0.295 mi., 1556 ft.
 Elevation: 1422 ft.
 Relative: Lower

EnviroSite ID: 437543
 EPA ID: N/R

Site Name : Eastern Municipal Water District | EASTERN MUNICIPAL WATER DIST. | COLIFORM VIO IN RECLAIM WATER 2270 TRUMBLE ROAD P.O. BOX 8300 | 2270 TRUMBLE RD | 2270 TRUMBLE ROAD (P.O. BOX 8300) PERRIS | Perris, CA

Database(s) : [ALT FUELING, AST - CA, BRS, CALEPA SITES - CA, CIWQS - CA, CIWQS 2 - CA, DOCKET, ECHO, FRS, HAZNET - CA, HIST AST - CA, HIST CHMIRS - CA, HWG - CA, ICIS, INACTIVE PCS, NPDES - CA, PCS ENF, PCS FACILITY, RCRA_LQG, RFR - CA, SWRCB CLEANUP - CA] **(cont.)**

BRS (cont.)

Last Date in Agency List : 2021-04-26

Owner/Operator Summary

Owner/Operator Name : EASTERN MUNICIPAL WATER DISTRICT
 Owner/Operator Address : 2270 TRUMBLE ROAD, PERRIS, CA 92572
 Owner/Operator Country : US
 Owner/Operator Telephone : 951-928-3777
 Owner/Operator Email : N/R
 Owner/Operator Fax : N/R
 Legal Status : Municipal
 Owner/Operator Type : Operator
 Owner/Operator Start Date : 1996-01-01
 Owner/Operator End Date : N/R

Owner/Operator Name : EASTERN MUNICIPAL WATER DISTRICT
 Owner/Operator Address : 2270 TRUMBLE ROAD, PERRIS, CA 92572
 Owner/Operator Country : N/R
 Owner/Operator Telephone : 951-928-3777
 Owner/Operator Email : N/R
 Owner/Operator Fax : N/R
 Legal Status : Municipal
 Owner/Operator Type : Owner
 Owner/Operator Start Date : 1996-01-01
 Owner/Operator End Date : N/R

Waste Activity Monitoring

Report Cycle : 2011
 Hazardous Waste Page Number : 1
 Hazardous Waste Sub-Page Number : 1
 BR Form : GM
 Waste Description : WASTE SODIUM HYDROXIDE SOLUTION
 Primary NAICS : 22132 - Sewage Treatment Facilities

Source Code : G13 - Cleaning out process equipment (periodic sludge or residual removal from enclosed processes including internal scrubbing or cleaning)

Form Code : W110 - Caustic aqueous waste without cyanides (pH >12.5)

Map Id: 22
 Direction: NE
 Distance: 0.295 mi., 1556 ft.
 Elevation: 1422 ft.
 Relative: Lower

Envirosite ID: 437543
 EPA ID: N/R

Site Name : Eastern Municipal Water District | EASTERN MUNICIPAL WATER DIST. | COLIFORM VIO IN RECLAIM WATER 2270 TRUMBLE ROAD P.O. BOX 8300 | 2270 TRUMBLE RD | 2270 TRUMBLE ROAD (P.O. BOX 8300) PERRIS | Perris, CA

Database(s) : [ALT FUELING, AST - CA, BRS, CALEPA SITES - CA, CIWQS - CA, CIWQS 2 - CA, DOCKET, ECHO, FRS, HAZNET - CA, HIST AST - CA, HIST CHMIRS - CA, HWG - CA, ICIS, INACTIVE PCS, NPDES - CA, PCS ENF, PCS FACILITY, RCRA_LQG, RFR - CA, SWRCB CLEANUP - CA] **(cont.)**

BRS (cont.)

Management Method :	H039 - Other recovery or reclamation for reuse including acid regeneration, organics recovery, etc. (specify in comments)
Generation Tons :	2.3514595
Managed Tons :	0
Shipped Tons :	2.3514595
Received Tons :	0
Receiver ID :	CAD008488025
Receiver State :	CA
Shipper ID :	CAL000142474
Shipper State :	CA
Waste Minimization :	X - No waste minimization efforts were implemented for this waste
Waste Code List :	D002
Waste Code Group :	D002 - CORROSIVE WASTE
Waste Generation Type :	N/R
Report Cycle :	2007
Hazardous Waste Page Number :	1
Hazardous Waste Sub-Page Number :	1
BR Form :	GM
Waste Description :	WASTE CORROSIVE LIQUIDS, ACIDIC, INORGANIC FROM SPENT COD LAB ANALYSES
Primary NAICS :	22131 - Water Supply and Irrigation Systems
Source Code :	G22 - Laboratory analytical wastes (used chemicals from laboratory operations)
Form Code :	N/R
Management Method :	H010 - Metals recovery including retorting, smelting, chemical, etc.
Generation Tons :	0.085
Managed Tons :	0
Shipped Tons :	0.085
Received Tons :	0
Receiver ID :	IND093219012
Receiver State :	IN
Shipper ID :	CAL000142474
Shipper State :	CA
Waste Minimization :	N/R
Waste Code List :	D002, D007, D009, D011
Waste Code Group :	TCMT - D004-D011 combinations
Waste Generation Type :	N/R
Report Cycle :	2007
Hazardous Waste Page Number :	2

Map Id: 22
 Direction: NE
 Distance: 0.295 mi., 1556 ft.
 Elevation: 1422 ft.
 Relative: Lower

Site Name : Eastern Municipal Water District | EASTERN MUNICIPAL WATER DIST. | COLIFORM VIO IN RECLAIM WATER 2270 TRUMBLE ROAD P.O. BOX 8300 | 2270 TRUMBLE RD | 2270 TRUMBLE ROAD (P.O. BOX 8300) PERRIS | Perris, CA

Database(s) : [ALT FUELING, AST - CA, BRS, CALEPA SITES - CA, CIWQS - CA, CIWQS 2 - CA, DOCKET, ECHO, FRS, HAZNET - CA, HIST AST - CA, HIST CHMIRS - CA, HWG - CA, ICIS, INACTIVE PCS, NPDES - CA, PCS ENF, PCS FACILITY, RCRA_LQG, RFR - CA, SWRCB CLEANUP - CA] **(cont.)**

EnviroSite ID: 437543
 EPA ID: N/R

BRS (cont.)

Hazardous Waste Sub-Page Number :	1
BR Form :	GM
Waste Description :	CORROSIVE LAB PACK OF SPENT TEST CHEMICALS W/ CHROMIUM, CADMIUM, SILVER, NITRIC ACID, PALLADIUM NITRATE AND MERCURY THERMOMETERS
Primary NAICS :	22131 - Water Supply and Irrigation Systems
Source Code :	G22 - Laboratory analytical wastes (used chemicals from laboratory operations)
Form Code :	N/R
Management Method :	H141 - The site receiving this waste stored/bulked and transferred the waste with no treatment or recovery (H010-H129), fuel blending (H061), or disposal (H131-H135) at that receiving site.
Generation Tons :	0.02
Managed Tons :	0
Shipped Tons :	0.02
Received Tons :	0
Receiver ID :	CAD044429836
Receiver State :	CA
Shipper ID :	CAL000142474
Shipper State :	CA
Waste Minimization :	N/R
Waste Code List :	D001, D002, D006, D007, D009, D011
Waste Code Group :	TCMT - D004-D011 combinations
Waste Generation Type :	N/R
Report Cycle :	2005
Hazardous Waste Page Number :	1
Hazardous Waste Sub-Page Number :	1
BR Form :	GM
Waste Description :	NOS9 NA3077 (SOILW/METALS) WASTE CORROSIVE LIQUIDS, TOXIC, NOS 8 UN2922, PGII (SULFURIC ACID, CHROMIUM, SILVER, MERCURY
Primary NAICS :	22132 - Sewage Treatment Facilities
Source Code :	G22 - Laboratory analytical wastes (used chemicals from laboratory operations)
Form Code :	N/R

Map Id: 22
 Direction: NE
 Distance: 0.295 mi., 1556 ft.
 Elevation: 1422 ft.
 Relative: Lower

EnviroSite ID: 437543
 EPA ID: N/R

Site Name : Eastern Municipal Water District | EASTERN MUNICIPAL WATER DIST. | COLIFORM VIO IN RECLAIM WATER 2270 TRUMBLE ROAD P.O. BOX 8300 | 2270 TRUMBLE RD | 2270 TRUMBLE ROAD (P.O. BOX 8300) PERRIS | Perris, CA

Database(s) : [ALT FUELING, AST - CA, BRS, CALEPA SITES - CA, CIWQS - CA, CIWQS 2 - CA, DOCKET, ECHO, FRS, HAZNET - CA, HIST AST - CA, HIST CHMIRS - CA, HWG - CA, ICIS, INACTIVE PCS, NPDES - CA, PCS ENF, PCS FACILITY, RCRA_LQG, RFR - CA, SWRCB CLEANUP - CA] **(cont.)**

BRS (cont.)

Management Method :	N/R
Generation Tons :	1.14
Managed Tons :	0
Shipped Tons :	0
Received Tons :	0
Receiver ID :	N/R
Receiver State :	N/R
Shipper ID :	N/R
Shipper State :	N/R
Waste Minimization :	N/R
Waste Code List :	D002, D006
Waste Code Group :	D006 - CADMIUM
Waste Generation Type :	N/R
Report Cycle :	2003
Hazardous Waste Page Number :	1
Hazardous Waste Sub-Page Number :	1
BR Form :	GM
Waste Description :	CORROSIVE SOLIDS, TOXIC, N.O.S. 8, UN 2922, PGII, (SULFURIC ACID, CHROMIUM
Primary NAICS :	22132 - Sewage Treatment Facilities
Source Code :	G13 - Cleaning out process equipment (periodic sludge or residual removal from enclosed processes including internal scrubbing or cleaning)
Form Code :	N/R
Management Method :	N/R
Generation Tons :	1.8000612
Managed Tons :	0
Shipped Tons :	1.8000612
Received Tons :	0
Receiver ID :	MOD981505555
Receiver State :	MO
Shipper ID :	CAL000142474
Shipper State :	CA
Waste Minimization :	N/R
Waste Code List :	D001, D002, D003, D010, F003, U075
Waste Code Group :	F003 - THE FOLLOWING SPENT NONHALOGENATED SOLVENTS: XYLENE, ACETONE, ETHYL ACETATE, ETHYL BENZENE, ETHYL ETHER, METHYL ISOBUTYL KETONE, N-BUTYL ALCOHOL, CYCL
Waste Generation Type :	N/R

Map Id: 22
 Direction: NE
 Distance: 0.295 mi., 1556 ft.
 Elevation: 1422 ft.
 Relative: Lower

EnviroSite ID: 437543
 EPA ID: N/R

Site Name : Eastern Municipal Water District | EASTERN MUNICIPAL WATER DIST. | COLIFORM VIO IN RECLAIM WATER 2270 TRUMBLE ROAD P.O. BOX 8300 | 2270 TRUMBLE RD | 2270 TRUMBLE ROAD (P.O. BOX 8300) PERRIS | Perris, CA

Database(s) : [ALT FUELING, AST - CA, BRS, CALEPA SITES - CA, CIWQS - CA, CIWQS 2 - CA, DOCKET, ECHO, FRS, HAZNET - CA, HIST AST - CA, HIST CHMIRS - CA, HWG - CA, ICIS, INACTIVE PCS, NPDES - CA, PCS ENF, PCS FACILITY, RCRA_LQG, RFR - CA, SWRCB CLEANUP - CA] **(cont.)**

BRS **(cont.)**

Report Cycle :	2003
Hazardous Waste Page Number :	1
Hazardous Waste Sub-Page Number :	2
BR Form :	GM
Waste Description :	CORROSIVE SOLIDS, TOXIC, N.O.S. 8, UN 2922, PGII, (SULFURIC ACID, CHROMIUM
Primary NAICS :	22132 - Sewage Treatment Facilities
Source Code :	G13 - Cleaning out process equipment (periodic sludge or residual removal from enclosed processes including internal scrubbing or cleaning)
Form Code :	N/R
Management Method :	N/R
Generation Tons :	1.8000612
Managed Tons :	0
Shipped Tons :	1.8000612
Received Tons :	0
Receiver ID :	CAD008252405
Receiver State :	CA
Shipper ID :	CAL000142474
Shipper State :	CA
Waste Minimization :	N/R
Waste Code List :	D001, D002, D003, D010, F003, U075
Waste Code Group :	F003 - THE FOLLOWING SPENT NONHALOGENATED SOLVENTS: XYLENE, ACETONE, ETHYL ACETATE, ETHYL BENZENE, ETHYL ETHER, METHYL ISOBUTYL KETONE, N-BUTYL ALCOHOL, CYCL
Waste Generation Type :	N/R
Report Cycle :	2003
Hazardous Waste Page Number :	1
Hazardous Waste Sub-Page Number :	3
BR Form :	GM
Waste Description :	CORROSIVE SOLIDS, TOXIC, N.O.S. 8, UN 2922, PGII, (SULFURIC ACID, CHROMIUM
Primary NAICS :	22132 - Sewage Treatment Facilities
Source Code :	G13 - Cleaning out process equipment (periodic sludge or residual removal from enclosed processes including internal scrubbing or cleaning)
Form Code :	N/R
Management Method :	N/R

Map Id: 22
 Direction: NE
 Distance: 0.295 mi., 1556 ft.
 Elevation: 1422 ft.
 Relative: Lower

EnviroSite ID: 437543
 EPA ID: N/R

Site Name : Eastern Municipal Water District | EASTERN MUNICIPAL WATER DIST. | COLIFORM VIO IN RECLAIM WATER 2270 TRUMBLE ROAD P.O. BOX 8300 | 2270 TRUMBLE RD | 2270 TRUMBLE ROAD (P.O. BOX 8300) PERRIS | Perris, CA

Database(s) : [ALT FUELING, AST - CA, BRS, CALEPA SITES - CA, CIWQS - CA, CIWQS 2 - CA, DOCKET, ECHO, FRS, HAZNET - CA, HIST AST - CA, HIST CHMIRS - CA, HWG - CA, ICIS, INACTIVE PCS, NPDES - CA, PCS ENF, PCS FACILITY, RCRA_LQG, RFR - CA, SWRCB CLEANUP - CA] **(cont.)**

BRS (cont.)

Generation Tons :	1.8000612
Managed Tons :	0
Shipped Tons :	1.8000612
Received Tons :	0
Receiver ID :	CAD097030993
Receiver State :	CA
Shipper ID :	CAL000142474
Shipper State :	CA
Waste Minimization :	N/R
Waste Code List :	D001, D002, D003, D010, F003, U075
Waste Code Group :	F003 - THE FOLLOWING SPENT NONHALOGENATED SOLVENTS: XYLENE, ACETONE, ETHYL ACETATE, ETHYL BENZENE, ETHYL ETHER, METHYL ISOBUTYL KETONE, N-BUTYL ALCOHOL, CYCL
Waste Generation Type :	N/R
Report Cycle :	2001
Hazardous Waste Page Number :	1
Hazardous Waste Sub-Page Number :	1
BR Form :	GM
Waste Description :	WASTE CORROSIVE LIQUIDS, TOXIC N.O.S. SULFURIC ACID CHROMIUM MERCURY SILVER
Primary NAICS :	22132 - Sewage Treatment Facilities
Source Code :	G22 - Laboratory analytical wastes (used chemicals from laboratory operations)
Form Code :	W004 - Lab packs from any source containing acute hazardous waste
Management Method :	H132 - Landfill or surface impoundment that will be closed as landfill (to include prior treatment and/or stabilization)
Generation Tons :	0.09
Managed Tons :	0
Shipped Tons :	0.09
Received Tons :	0
Receiver ID :	MOD981505555
Receiver State :	MO
Shipper ID :	CAL000142474
Shipper State :	CA
Waste Minimization :	N/R
Waste Code List :	D002, D007, D009, D011
Waste Code Group :	TCMT - D004-D011 combinations
Waste Generation Type :	N/R

Map Id: 22
 Direction: NE
 Distance: 0.295 mi., 1556 ft.
 Elevation: 1422 ft.
 Relative: Lower

EnviroSite ID: 437543
 EPA ID: N/R

Site Name : Eastern Municipal Water District | EASTERN MUNICIPAL WATER DIST. | COLIFORM VIO IN RECLAIM WATER 2270 TRUMBLE ROAD P.O. BOX 8300 | 2270 TRUMBLE RD | 2270 TRUMBLE ROAD (P.O. BOX 8300) PERRIS | Perris, CA

Database(s) : [ALT FUELING, AST - CA, BRS, CALEPA SITES - CA, CIWQS - CA, CIWQS 2 - CA, DOCKET, ECHO, FRS, HAZNET - CA, HIST AST - CA, HIST CHMIRS - CA, HWG - CA, ICIS, INACTIVE PCS, NPDES - CA, PCS ENF, PCS FACILITY, RCRA_LQG, RFR - CA, SWRCB CLEANUP - CA] **(cont.)**

BRS (cont.)

Report Cycle : 2001
 Hazardous Waste Page Number : 2
 Hazardous Waste Sub-Page Number : 1
 BR Form : GM
 Waste Description : WASTE CORROSIVE LIQUID BASIC, INORGANIC, N.O.S. (SODIUM HYDROXIDE)
 Primary NAICS : 22132 - Sewage Treatment Facilities

Source Code : G13 - Cleaning out process equipment (periodic sludge or residual removal from enclosed processes including internal scrubbing or cleaning)

Form Code : W110 - Caustic aqueous waste without cyanides (pH >12.5)
 Management Method : H121 - Neutralization only (no other treatment)
 Generation Tons : 23.324
 Managed Tons : 0
 Shipped Tons : 23.324
 Received Tons : 0
 Receiver ID : CAD097030993
 Receiver State : CA
 Shipper ID : CAL000142474
 Shipper State : CA
 Waste Minimization : N/R
 Waste Code List : D002
 Waste Code Group : D002 - CORROSIVE WASTE
 Waste Generation Type : N/R

CALEPA SITES - CA

Facility Name : EASTERN MUNICIPAL WATER DIST.
 Facility Address : 2270 TRUMBLE ROAD, PERRIS, 92571

Site ID : 391958
 EI ID : 10152981
 EI Description : Hazardous Waste Generator
 Latitude : 33.759900
 Longitude : -117.185700
 Agency Hyperlink : [Click here for hyperlink provided by the agency.](#)
 Last Date in Agency List : 2021-04-29

Site ID : 391958
 EI ID : 10152981
 EI Description : Aboveground Petroleum Storage
 Latitude : 33.759900

Map Id: 22
 Direction: NE
 Distance: 0.295 mi., 1556 ft.
 Elevation: 1422 ft.
 Relative: Lower

Envirosite ID: 437543
 EPA ID: N/R

Site Name : Eastern Municipal Water District | EASTERN MUNICIPAL WATER DIST. | COLIFORM VIO IN RECLAIM WATER 2270 TRUMBLE ROAD P.O. BOX 8300 | 2270 TRUMBLE RD | 2270 TRUMBLE ROAD (P.O. BOX 8300) PERRIS | Perris, CA

Database(s) : [ALT FUELING, AST - CA, BRS, CALEPA SITES - CA, CIWQS - CA, CIWQS 2 - CA, DOCKET, ECHO, FRS, HAZNET - CA, HIST AST - CA, HIST CHMIRS - CA, HWG - CA, ICIS, INACTIVE PCS, NPDES - CA, PCS ENF, PCS FACILITY, RCRA_LQG, RFR - CA, SWRCB CLEANUP - CA] **(cont.)**

CALEPA SITES - CA **(cont.)**

Longitude : -117.185700
 Agency Hyperlink : [Click here for hyperlink provided by the agency.](#)
 Last Date in Agency List : 2021-04-29

Site ID : 391958
 EI ID : 10152981
 EI Description : Chemical Storage Facilities
 Latitude : 33.759900
 Longitude : -117.185700
 Agency Hyperlink : [Click here for hyperlink provided by the agency.](#)
 Last Date in Agency List : 2021-04-29

Facility Name : EASTERN MUNICIPAL WATER DIST.
 Facility Address : 2270 TRUMBLE ROAD (P.O. BOX 8300), PERRIS, 92572

Site ID : 465770
 EI ID : 110013157047
 EI Description : US EPA Air Emission Inventory System (EIS)
 Latitude : 33.761640
 Longitude : -117.183390
 Agency Hyperlink : [Click here for hyperlink provided by the agency.](#)
 Last Date in Agency List : 2021-04-29

Facility Name : Eastern Municipal Water District
 Facility Address : 2270 TRUMBLE RD, PERRIS, 92572

Site ID : 531038
 EI ID : 620685
 EI Description : Industrial Facility Storm Water
 Latitude : 33.743020
 Longitude : -117.184820
 Agency Hyperlink : [Click here for hyperlink provided by the agency.](#)
 Last Date in Agency List : 2021-04-29

CIWQS - CA

Facility Name : Eastern Municipal Water District
 Facility Address : 2270 Trumble Rd, Perris, CA 92572
 County : Riverside

Map Id: 22
 Direction: NE
 Distance: 0.295 mi., 1556 ft.
 Elevation: 1422 ft.
 Relative: Lower

EnviroSite ID: 437543
 EPA ID: N/R

Site Name : Eastern Municipal Water District | EASTERN MUNICIPAL WATER DIST. | COLIFORM VIO IN RECLAIM WATER 2270 TRUMBLE ROAD P.O. BOX 8300 | 2270 TRUMBLE RD | 2270 TRUMBLE ROAD (P.O. BOX 8300) PERRIS | Perris, CA

Database(s) : [ALT FUELING, AST - CA, BRS, CALEPA SITES - CA, CIWQS - CA, CIWQS 2 - CA, DOCKET, ECHO, FRS, HAZNET - CA, HIST AST - CA, HIST CHMIRS - CA, HWG - CA, ICIS, INACTIVE PCS, NPDES - CA, PCS ENF, PCS FACILITY, RCRA_LQG, RFR - CA, SWRCB CLEANUP - CA] **(cont.)**

CIWQS - CA **(cont.)**

Place ID :	S620685
Agency Name :	Eastern Municipal Water District
Last Date in Agency List :	2021-06-15
Facility Name :	Perris Valley Pipeline Cactus Ave Feeder
Facility Address :	2270 Trumble Rd, Perris, CA 92572
County :	Riverside
Place ID :	S631345
Agency Name :	Metropolitan Water District of Southern California
Last Date in Agency List :	2021-06-15
Facility Name :	Reclam,Perris/M.V.-HQ Bldg
Facility Address :	2270 Trumble, Perris, CA
County :	Riverside
Place ID :	251981
Agency Name :	Eastern Municipal Water District
Last Date in Agency List :	2021-06-15
Facility Name :	Solar Elevated Pad
Facility Address :	2270 Trumble Road, Perris, CA 92570
County :	Riverside
Place ID :	S825220
Agency Name :	Eastern Municipal Water District
Last Date in Agency List :	2021-06-15

CIWQS 2 - CA

Facility Name :	Reclam,Perris/M.V.-HQ Bldg
Facility Address :	2270 Trumble, Perris
County :	Riverside
Facility ID :	251981
WDID :	8 332299001
Facility Type :	Municipal/Domestic
Region :	8
Place Type :	Facility

Map Id: 22
 Direction: NE
 Distance: 0.295 mi., 1556 ft.
 Elevation: 1422 ft.
 Relative: Lower

EnviroSite ID: 437543
 EPA ID: N/R

Site Name : Eastern Municipal Water District | EASTERN MUNICIPAL WATER DIST. | COLIFORM VIO IN RECLAIM WATER 2270 TRUMBLE ROAD P.O. BOX 8300 | 2270 TRUMBLE RD | 2270 TRUMBLE ROAD (P.O. BOX 8300) PERRIS | Perris, CA

Database(s) : [ALT FUELING, AST - CA, BRS, CALEPA SITES - CA, CIWQS - CA, CIWQS 2 - CA, DOCKET, ECHO, FRS, HAZNET - CA, HIST AST - CA, HIST CHMIRS - CA, HWG - CA, ICIS, INACTIVE PCS, NPDES - CA, PCS ENF, PCS FACILITY, RCRA_LQG, RFR - CA, SWRCB CLEANUP - CA] **(cont.)**

CIWQS 2 - CA **(cont.)**

Place Subtype :	N/R
Agency Name :	Eastern Municipal Water District
Agency Type :	Special District
Number of Agencies :	1
Status Date :	2005-06-20
Status :	Historical
Status Enrollee :	N
Individual/General :	I
Fee Code :	N/R
Staff Assigned :	N/R
Number of Staff Assigned :	N/R
Supervisor :	N/R
Number of Supervisor :	N/R
Number of Amendments :	0
Number of Reg Measures :	2
Baseline Flow :	0
Population (MS4)/Acres :	N/R
Reclamation :	3 - User
CAFO Type :	N/R
CAFO Subtype :	N/R
CAFO Population :	N/R
Onsite :	N/R
Quality Assurance :	N/R
RCRA Flag :	N
Total MMP Violations Number :	0
Total Number of Violations :	0
Total Number of Inspections :	0
Date of Most Recent Completed Inspection:	N/R
Date of Most Recent Received Report :	N/R
Total Number of Final (A+H) Enforcement Actions:	0
Most Recent Effective Date of Enf Action (A+H):	N/R
Program :	REC
Program Category :	WDR
Number of Programs :	1
Complexity :	C
Pretreatment :	X - Facility is not a POTW
Facility Waste Type :	Domestic wastewater
Reg Measure ID :	144005
Reg Measure Type :	Reclamation Requirements
Reg Measure Title :	SWIM Order Number - 97-09138
Reg Measure Description :	N/R
SIC 1 :	7999 - Amusement and Recreation Services, NEC
SIC 2 :	-

Map Id: 22
 Direction: NE
 Distance: 0.295 mi., 1556 ft.
 Elevation: 1422 ft.
 Relative: Lower

Envirosite ID: 437543
 EPA ID: N/R

Site Name : Eastern Municipal Water District | EASTERN MUNICIPAL WATER DIST. | COLIFORM VIO IN RECLAIM WATER 2270 TRUMBLE ROAD P.O. BOX 8300 | 2270 TRUMBLE RD | 2270 TRUMBLE ROAD (P.O. BOX 8300) PERRIS | Perris, CA

Database(s) : [ALT FUELING, AST - CA, BRS, CALEPA SITES - CA, CIWQS - CA, CIWQS 2 - CA, DOCKET, ECHO, FRS, HAZNET - CA, HIST AST - CA, HIST CHMIRS - CA, HWG - CA, ICIS, INACTIVE PCS, NPDES - CA, PCS ENF, PCS FACILITY, RCRA_LQG, RFR - CA, SWRCB CLEANUP - CA] **(cont.)**

CIWQS 2 - CA **(cont.)**

SIC 3 : -
 Latitude : N/R
 Longitude : N/R
 Last Date in Agency List : 2021-02-12

DOCKET

Facility Name : COLIFORM VIO IN RECLAIM WATER
 Facility Address : 2270 TRUMBLE RD, PERRIS, CA 92570

Standard Industrial Classification(SIC) Summary

Enforcement Action Name : COLIFORM VIO IN RECLAIM WATER
 Registry ID : 110013157047
 Primary SIC : 4213 - TRUCKING, EXCEPT LOCAL
 Primary NAICS : N/R
 Last Date in Agency List : 2019-02-25

Enforcement Action Case Number : CA-N00002126
 Activity ID : 1200080661
 Final Ordr Iss/Final Order Enter Date: 07/12/1996
 Final Order Name : COLIFORM VIO IN RECLAIM WATER (Permit CAU000261) Administrative Order

Settlement FRS ICIS Facility ID : 1200004378
 Final Order FRS Name : COLIFORM VIO IN RECLAIM WATER

SEP Category : N/R
 SEP Description : N/R

Complaint Summary

Respondent/Defendant Name : N/R
 Named in Complaint : N/R
 Named in Final Order : N/R

Map Id: 22
 Direction: NE
 Distance: 0.295 mi., 1556 ft.
 Elevation: 1422 ft.
 Relative: Lower

EnviroSite ID: 437543
 EPA ID: N/R

Site Name : Eastern Municipal Water District | EASTERN MUNICIPAL WATER DIST. | COLIFORM VIO IN RECLAIM WATER 2270 TRUMBLE ROAD P.O. BOX 8300 | 2270 TRUMBLE RD | 2270 TRUMBLE ROAD (P.O. BOX 8300) PERRIS | Perris, CA

Database(s) : [ALT FUELING, AST - CA, BRS, CALEPA SITES - CA, CIWQS - CA, CIWQS 2 - CA, DOCKET, ECHO, FRS, HAZNET - CA, HIST AST - CA, HIST CHMIRS - CA, HWG - CA, ICIS, INACTIVE PCS, NPDES - CA, PCS ENF, PCS FACILITY, RCRA_LQG, RFR - CA, SWRCB CLEANUP - CA] **(cont.)**

DOCKET **(cont.)**

Pollutant Summary
 Pollutants (SRS) : N/R

Violation and Enforcement Action Summary
 Court Docket Number : CA-8-96-061

Complaint/Proposed Order Actual Date: N/R
 Final Order Issued Actual Date : 07/12/1996

Admin EA Closed Actual Date : N/R
 Enforcement Action Name : N/R
 Enforcement Action Resolution : N/R

Violation Type : N/R

Statute Code : CWA
 Law Section Code : CWA
 Law Section Description : Clean Water Act

Violation Penalties and Compliance Summary
 Compliance Action Cost : 0
 EPA Penalty Assessed Amount : 0
 Cost Recovery Required : N/R
 Cost of SEP : 0
 Cost of Complying Actions : N/R

ECHO

Facility Name : EASTERN MUNICIPAL WATER DIST.
 Facility Address : 2270 TRUMBLE RD., PERRIS, CA 92570
 County : RIVERSIDE

Last Inspection Date : N/R
 Registry ID : 110063545249
 FIPS Code : N/R
 EPA Region : 09
 Inspection Count : 0

Map Id: 22
 Direction: NE
 Distance: 0.295 mi., 1556 ft.
 Elevation: 1422 ft.
 Relative: Lower

EnviroSite ID: 437543
 EPA ID: N/R

Site Name : Eastern Municipal Water District | EASTERN MUNICIPAL WATER DIST. | COLIFORM VIO IN RECLAIM WATER 2270 TRUMBLE ROAD P.O. BOX 8300 | 2270 TRUMBLE RD | 2270 TRUMBLE ROAD (P.O. BOX 8300) PERRIS | Perris, CA

Database(s) : [ALT FUELING, AST - CA, BRS, CALEPA SITES - CA, CIWQS - CA, CIWQS 2 - CA, DOCKET, ECHO, FRS, HAZNET - CA, HIST AST - CA, HIST CHMIRS - CA, HWG - CA, ICIS, INACTIVE PCS, NPDES - CA, PCS ENF, PCS FACILITY, RCRA_LQG, RFR - CA, SWRCB CLEANUP - CA] **(cont.)**

ECHO **(cont.)**

Last Inspection Days :	N/R
Informal Count :	0
Last Informal Action Date :	N/R
Formal Action Count :	0
Last Formal Action Date :	N/R
Total Penalties :	0
Penalty Count :	N/R
Last Penalty Date :	N/R
Last Penalty Amount :	N/R
QTRS IN NC :	0
Programs IN SNC :	0
Current Compliance Status :	No Violation Identified
Three-Year Compliance Status :	
Collection Method :	Zip Code Centroid
Reference Point :	N/R
Accuracy Meters :	10000
Derived Tribes :	N/R
Derived HUC :	N/R
Derived WBD :	N/R
Derived STCTY FIPS :	N/R
Derived Zip :	N/R
Derived CD113 :	N/R
Derived CB2010 :	N/R
MYRTK Universe :	NNN
NPDES IDs :	N/R
CWA Permit Types :	N/R
CWA Compliance Tracking :	N/R
CWA NAICS :	N/R
CWA SICS :	N/R
CWA Inspection Count :	N/R
CWA Last Inspection Days :	N/R
CWA Informal Count :	N/R
CWA Formal Action Count :	N/R
CWA Last Formal Action Date :	N/R
CWA Penalties :	N/R
CWA Last Penalty Date :	N/R
CWA Last Penalty Amount :	N/R
CWA Quarters IN NC :	N/R
CWA Current Compliance Status :	N/R
CWA Current SNC Flag :	N
CWA 13 Quarters Compliance Status :	N/R
CWA 13 Quarters Effluent Exceedances:	N/R
CWA Three-Year QNCR Codes :	N/R
DFR URL :	Click here for hyperlink provided by the agency.
Facility SIC :	N/R
Facility NAICS :	22131 - Water Supply and Irrigation Systems

Map Id: 22
 Direction: NE
 Distance: 0.295 mi., 1556 ft.
 Elevation: 1422 ft.
 Relative: Lower

EnviroSite ID: 437543
 EPA ID: N/R

Site Name : Eastern Municipal Water District | EASTERN MUNICIPAL WATER DIST. | COLIFORM VIO IN RECLAIM WATER 2270 TRUMBLE ROAD P.O. BOX 8300 | 2270 TRUMBLE RD | 2270 TRUMBLE ROAD (P.O. BOX 8300) PERRIS | Perris, CA

Database(s) : [ALT FUELING, AST - CA, BRS, CALEPA SITES - CA, CIWQS - CA, CIWQS 2 - CA, DOCKET, ECHO, FRS, HAZNET - CA, HIST AST - CA, HIST CHMIRS - CA, HWG - CA, ICIS, INACTIVE PCS, NPDES - CA, PCS ENF, PCS FACILITY, RCRA_LQG, RFR - CA, SWRCB CLEANUP - CA] **(cont.)**

ECHO **(cont.)**

Facility Last Inspection EPA Date : N/R
 Facility Last Inspection State Date : N/R
 Facility Last Formal Act EPA Date : N/R
 Facility Last Formal Act State Date : N/R
 Facility Last Informal Act EPA Date : N/R
 Facility Last Informal Act State Date: N/R
 Facility Federal Agency : N/R
 TRI Reporter : N/R
 Facility Imp Water Flag : N/R
 Current SNC Flag : N
 Indian County Flag : N
 Federal Flag : N/R
 US Mexico Border Flag : N/R
 Chesapeake Bay Flag : N/R
 AIR Flag : N
 NPDES Flag : N
 SDWIS Flag : N
 RCRA Flag : Y
 TRI Flag : N
 GHG Flag : N
 Major Flag : N/R
 Active Flag : N/R
 NAA Flag : N
 Latitude : 33.781772
 Longitude : -117.309913
 Last Date in Agency List : 2021-04-16

Facility Name : EASTERN MUNICIPAL WATER DIST.
 Facility Address : 2270 TRUMBLE ROAD (P.O. BOX 8300), PERRIS, CA 92572
 County : RIVERSIDE

Last Inspection Date : N/R
 Registry ID : 110013157047
 FIPS Code : 06065
 EPA Region : 09
 Inspection Count : 0
 Last Inspection Days : N/R
 Informal Count : 0
 Last Informal Action Date : 2014-07-03
 Formal Action Count : 0
 Last Formal Action Date : 1996-07-12
 Total Penalties : 0
 Penalty Count : N/R
 Last Penalty Date : N/R

Map Id: 22
 Direction: NE
 Distance: 0.295 mi., 1556 ft.
 Elevation: 1422 ft.
 Relative: Lower

Envirosite ID: 437543
 EPA ID: N/R

Site Name : Eastern Municipal Water District | EASTERN MUNICIPAL WATER DIST. | COLIFORM VIO IN RECLAIM WATER 2270 TRUMBLE ROAD P.O. BOX 8300 | 2270 TRUMBLE RD | 2270 TRUMBLE ROAD (P.O. BOX 8300) PERRIS | Perris, CA

Database(s) : [ALT FUELING, AST - CA, BRS, CALEPA SITES - CA, CIWQS - CA, CIWQS 2 - CA, DOCKET, ECHO, FRS, HAZNET - CA, HIST AST - CA, HIST CHMIRS - CA, HWG - CA, ICIS, INACTIVE PCS, NPDES - CA, PCS ENF, PCS FACILITY, RCRA_LQG, RFR - CA, SWRCB CLEANUP - CA] **(cont.)**

ECHO **(cont.)**

Last Penalty Amount : N/R
 QTRS IN NC : 0
 Programs IN SNC : 0
 Current Compliance Status : No Violation Identified
 Three-Year Compliance Status : U
 Collection Method : ADDRESS MATCHING-HOUSE NUMBER
 Reference Point : ENTRANCE POINT OF A FACILITY OR STATION
 Accuracy Meters : 50

Derived Tribes : Soboba Band of Luiseno Indians, California - 14.2 mile(s), Soboba Band of Luiseno Indians, California - 14.7 mile(s), Morongo Band of Mission Indians, California - 17.8 mile(s), Pechanga Band of Luiseno Mission Indians of the Pechanga Reservation, California - 21.3 mile(s), Morongo Band of Mission Indians, California - 24.1 mile(s)

Derived HUC : 18070202
 Derived WBD : 180702020306
 Derived STCTY FIPS : 06065
 Derived Zip : 92570
 Derived CD113 : 41
 Derived CB2010 : 060650427301010
 MYRTK Universe : NNY
 NPDES IDs : CAU000261 CAZ210819
 CWA Permit Types : Minor
 CWA Compliance Tracking : On
 CWA NAICS : N/R
 CWA SICS : 4213
 CWA Inspection Count : N/R
 CWA Last Inspection Days : N/R
 CWA Informal Count : N/R
 CWA Formal Action Count : N/R
 CWA Last Formal Action Date : 1996-07-12
 CWA Penalties : N/R
 CWA Last Penalty Date : N/R
 CWA Last Penalty Amount : N/R
 CWA Quarters IN NC : 0
 CWA Current Compliance Status : No Violation Identified
 CWA Current SNC Flag : N
 CWA 13 Quarters Compliance Status : _____
 CWA 13 Quarters Effluent Exceedances: N/R
 CWA Three-Year QNCR Codes : N/R
 DFR URL : [Click here for hyperlink provided by the agency.](#)
 Facility SIC : 4213

Map Id: 22
 Direction: NE
 Distance: 0.295 mi., 1556 ft.
 Elevation: 1422 ft.
 Relative: Lower

EnviroSite ID: 437543
 EPA ID: N/R

Site Name : Eastern Municipal Water District | EASTERN MUNICIPAL WATER DIST. | COLIFORM VIO IN RECLAIM WATER 2270 TRUMBLE ROAD P.O. BOX 8300 | 2270 TRUMBLE RD | 2270 TRUMBLE ROAD (P.O. BOX 8300) PERRIS | Perris, CA

Database(s) : [ALT FUELING, AST - CA, BRS, CALEPA SITES - CA, CIWQS - CA, CIWQS 2 - CA, DOCKET, ECHO, FRS, HAZNET - CA, HIST AST - CA, HIST CHMIRS - CA, HWG - CA, ICIS, INACTIVE PCS, NPDES - CA, PCS ENF, PCS FACILITY, RCRA_LQG, RFR - CA, SWRCB CLEANUP - CA] **(cont.)**

ECHO **(cont.)**

Facility NAICS :	22131 - Water Supply and Irrigation Systems, 22132 - Sewage Treatment Facilities
Facility Last Inspection EPA Date :	N/R
Facility Last Inspection State Date :	N/R
Facility Last Formal Act EPA Date :	N/R
Facility Last Formal Act State Date :	1996-07-12
Facility Last Informal Act EPA Date :	N/R
Facility Last Informal Act State Date:	2014-07-03
Facility Federal Agency :	N/R
TRI Reporter :	N/R
Facility Imp Water Flag :	N/R
Current SNC Flag :	N
Indian County Flag :	N
Federal Flag :	N/R
US Mexico Border Flag :	N
Chesapeake Bay Flag :	N/R
AIR Flag :	N
NPDES Flag :	Y
SDWIS Flag :	Y
RCRA Flag :	Y
TRI Flag :	N
GHG Flag :	N
Major Flag :	N/R
Active Flag :	Y
NAA Flag :	Y
Latitude :	33.76164
Longitude :	-117.183395
Last Date in Agency List :	2020-02-10
Facility Name :	EASTERN MUNICIPAL WATER DISTRICT
Facility Address :	2270 TRUMBLE ROAD (P.O. BOX 8300), PERRIS, CA 92572
County :	RIVERSIDE
Last Inspection Date :	N/R
Registry ID :	110013157047
FIPS Code :	06065
EPA Region :	09
Inspection Count :	0
Last Inspection Days :	N/R
Informal Count :	0
Last Informal Action Date :	2014-07-03
Formal Action Count :	0
Last Formal Action Date :	1996-07-12

Map Id: 22
 Direction: NE
 Distance: 0.295 mi., 1556 ft.
 Elevation: 1422 ft.
 Relative: Lower

EnviroSite ID: 437543
 EPA ID: N/R

Site Name : Eastern Municipal Water District | EASTERN MUNICIPAL WATER DIST. | COLIFORM VIO IN RECLAIM WATER 2270 TRUMBLE ROAD P.O. BOX 8300 | 2270 TRUMBLE RD | 2270 TRUMBLE ROAD (P.O. BOX 8300) PERRIS | Perris, CA

Database(s) : [ALT FUELING, AST - CA, BRS, CALEPA SITES - CA, CIWQS - CA, CIWQS 2 - CA, DOCKET, ECHO, FRS, HAZNET - CA, HIST AST - CA, HIST CHMIRS - CA, HWG - CA, ICIS, INACTIVE PCS, NPDES - CA, PCS ENF, PCS FACILITY, RCRA_LQG, RFR - CA, SWRCB CLEANUP - CA] **(cont.)**

ECHO **(cont.)**

Total Penalties : 0
 Penalty Count : N/R
 Last Penalty Date : N/R
 Last Penalty Amount : N/R
 QTRS IN NC : 0
 Programs IN SNC : 0
 Current Compliance Status : No Violation Identified
 Three-Year Compliance Status :
 Collection Method : ADDRESS MATCHING-HOUSE NUMBER
 Reference Point : ENTRANCE POINT OF A FACILITY OR STATION
 Accuracy Meters : 50

Derived Tribes : Soboba Band of Luiseno Indians, California - 14.2 mile(s), Soboba Band of Luiseno Indians, California - 14.7 mile(s), Morongo Band of Mission Indians, California - 17.8 mile(s), Pechanga Band of Luiseno Mission Indians of the Pechanga Reservation, California - 21.3 mile(s), Morongo Band of Mission Indians, California - 24.1 mile(s)

Derived HUC : 18070202
 Derived WBD : 180702020306
 Derived STCTY FIPS : 06065
 Derived Zip : 92570
 Derived CD113 : 41
 Derived CB2010 : 060650427301010
 MYRTK Universe : NNY
 NPDES IDs : CAU000261 CAZ210819
 CWA Permit Types : Minor
 CWA Compliance Tracking : On
 CWA NAICS : N/R
 CWA SICS : 4213
 CWA Inspection Count : N/R
 CWA Last Inspection Days : N/R
 CWA Informal Count : N/R
 CWA Formal Action Count : N/R
 CWA Last Formal Action Date : 1996-07-12
 CWA Penalties : N/R
 CWA Last Penalty Date : N/R
 CWA Last Penalty Amount : N/R
 CWA Quarters IN NC : 0
 CWA Current Compliance Status : No Violation Identified
 CWA Current SNC Flag : N
 CWA 13 Quarters Compliance Status :
 CWA 13 Quarters Effluent Exceedances: N/R
 CWA Three-Year QNCR Codes : N/R
 DFR URL : [Click here for hyperlink provided by the agency.](#)
 Facility SIC : 4213

Map Id: 22
 Direction: NE
 Distance: 0.295 mi., 1556 ft.
 Elevation: 1422 ft.
 Relative: Lower

Site Name : Eastern Municipal Water District | EASTERN MUNICIPAL WATER DIST. | COLIFORM VIO IN RECLAIM WATER 2270 TRUMBLE ROAD P.O. BOX 8300 | 2270 TRUMBLE RD | 2270 TRUMBLE ROAD (P.O. BOX 8300) PERRIS | Perris, CA

Database(s) : [ALT FUELING, AST - CA, BRS, CALEPA SITES - CA, CIWQS - CA, CIWQS 2 - CA, DOCKET, ECHO, FRS, HAZNET - CA, HIST AST - CA, HIST CHMIRS - CA, HWG - CA, ICIS, INACTIVE PCS, NPDES - CA, PCS ENF, PCS FACILITY, RCRA_LQG, RFR - CA, SWRCB CLEANUP - CA] **(cont.)**

EnviroSite ID: 437543
 EPA ID: N/R

ECHO **(cont.)**

Facility NAICS : 22131 - Water Supply and Irrigation Systems, 22132 - Sewage Treatment Facilities

Facility Last Inspection EPA Date : N/R
 Facility Last Inspection State Date : N/R
 Facility Last Formal Act EPA Date : N/R
 Facility Last Formal Act State Date : 1996-07-12
 Facility Last Informal Act EPA Date : N/R
 Facility Last Informal Act State Date: 2014-07-03
 Facility Federal Agency : N/R
 TRI Reporter : N/R
 Facility Imp Water Flag : N/R
 Current SNC Flag : N
 Indian County Flag : N
 Federal Flag : N/R
 US Mexico Border Flag : N
 Chesapeake Bay Flag : N/R
 AIR Flag : N
 NPDES Flag : Y
 SDWIS Flag : Y
 RCRA Flag : Y
 TRI Flag : N
 GHG Flag : N
 Major Flag : N/R
 Active Flag : Y
 NAA Flag : Y
 Latitude : 33.76164
 Longitude : -117.183395
 Last Date in Agency List : 2021-04-16

Facility Name : EASTERN MUNICIPAL WD-WELL 90 - EVANS & OLD MTN - TREATED - CL
 Facility Address : 2270 TRUMBLE ROAD, PERRIS, CA 92570
 County : N/R

Last Inspection Date : N/R
 Registry ID : 110063545249
 FIPS Code : 06065
 EPA Region : 09
 Inspection Count : 0
 Last Inspection Days : N/R
 Informal Count : 0
 Last Informal Action Date : N/R
 Formal Action Count : 0
 Last Formal Action Date : N/R

Map Id: 22
 Direction: NE
 Distance: 0.295 mi., 1556 ft.
 Elevation: 1422 ft.
 Relative: Lower

Site Name : Eastern Municipal Water District | EASTERN MUNICIPAL WATER DIST. | COLIFORM VIO IN RECLAIM WATER 2270 TRUMBLE ROAD P.O. BOX 8300 | 2270 TRUMBLE RD | 2270 TRUMBLE ROAD (P.O. BOX 8300) PERRIS | Perris, CA

Database(s) : [ALT FUELING, AST - CA, BRS, CALEPA SITES - CA, CIWQS - CA, CIWQS 2 - CA, DOCKET, ECHO, FRS, HAZNET - CA, HIST AST - CA, HIST CHMIRS - CA, HWG - CA, ICIS, INACTIVE PCS, NPDES - CA, PCS ENF, PCS FACILITY, RCRA_LQG, RFR - CA, SWRCB CLEANUP - CA] **(cont.)**

EnviroSite ID: 437543
 EPA ID: N/R

ECHO **(cont.)**

Total Penalties :	0
Penalty Count :	N/R
Last Penalty Date :	N/R
Last Penalty Amount :	N/R
QTRS IN NC :	0
Programs IN SNC :	0
Current Compliance Status :	No Violation Identified
Three-Year Compliance Status :	
Collection Method :	Zip Code Centroid
Reference Point :	N/R
Accuracy Meters :	10000
Derived Tribes :	N/R
Derived HUC :	N/R
Derived WBD :	N/R
Derived STCTY FIPS :	N/R
Derived Zip :	N/R
Derived CD113 :	N/R
Derived CB2010 :	N/R
MYRTK Universe :	NNN
NPDES IDs :	N/R
CWA Permit Types :	N/R
CWA Compliance Tracking :	N/R
CWA NAICS :	N/R
CWA SICS :	N/R
CWA Inspection Count :	N/R
CWA Last Inspection Days :	N/R
CWA Informal Count :	N/R
CWA Formal Action Count :	N/R
CWA Last Formal Action Date :	N/R
CWA Penalties :	N/R
CWA Last Penalty Date :	N/R
CWA Last Penalty Amount :	N/R
CWA Quarters IN NC :	N/R
CWA Current Compliance Status :	N/R
CWA Current SNC Flag :	N
CWA 13 Quarters Compliance Status :	N/R
CWA 13 Quarters Effluent Exceedances:	N/R
CWA Three-Year QNCR Codes :	N/R
DFR URL :	Click here for hyperlink provided by the agency.
Facility SIC :	N/R
Facility NAICS :	22131 - Water Supply and Irrigation Systems
Facility Last Inspection EPA Date :	N/R
Facility Last Inspection State Date :	N/R
Facility Last Formal Act EPA Date :	N/R
Facility Last Formal Act State Date :	N/R
Facility Last Informal Act EPA Date :	N/R

Map Id: 22
 Direction: NE
 Distance: 0.295 mi., 1556 ft.
 Elevation: 1422 ft.
 Relative: Lower

EnviroSite ID: 437543
 EPA ID: N/R

Site Name : Eastern Municipal Water District | EASTERN MUNICIPAL WATER DIST. | COLIFORM VIO IN RECLAIM WATER 2270 TRUMBLE ROAD P.O. BOX 8300 | 2270 TRUMBLE RD | 2270 TRUMBLE ROAD (P.O. BOX 8300) PERRIS | Perris, CA

Database(s) : [ALT FUELING, AST - CA, BRS, CALEPA SITES - CA, CIWQS - CA, CIWQS 2 - CA, DOCKET, ECHO, FRS, HAZNET - CA, HIST AST - CA, HIST CHMIRS - CA, HWG - CA, ICIS, INACTIVE PCS, NPDES - CA, PCS ENF, PCS FACILITY, RCRA_LQG, RFR - CA, SWRCB CLEANUP - CA] **(cont.)**

ECHO **(cont.)**

Facility Last Informal Act State Date:	N/R
Facility Federal Agency :	N/R
TRI Reporter :	N/R
Facility Imp Water Flag :	N/R
Current SNC Flag :	N
Indian County Flag :	N
Federal Flag :	N/R
US Mexico Border Flag :	N/R
Chesapeake Bay Flag :	N/R
AIR Flag :	N
NPDES Flag :	N
SDWIS Flag :	N
RCRA Flag :	Y
TRI Flag :	N
GHG Flag :	N
Major Flag :	N/R
Active Flag :	N/R
NAA Flag :	N
Latitude :	33.781772
Longitude :	-117.309913
Last Date in Agency List :	2021-02-17

FRS

Facility Name :	EASTERN MUNICIPAL WATER DIST.
Facility Address :	2270 TRUMBLE RD. P.O. BOX 8300, PERRIS, CA 92570
County :	RIVERSIDE

Site Details

Registry ID :	110063545249
FRS Facility URL :	Click here for hyperlink provided by the agency.
Last Date in Agency List :	2021-07-17

Source Description

Map Id: 22
 Direction: NE
 Distance: 0.295 mi., 1556 ft.
 Elevation: 1422 ft.
 Relative: Lower

Site Name : Eastern Municipal Water District | EASTERN MUNICIPAL WATER DIST. | COLIFORM VIO IN RECLAIM WATER 2270 TRUMBLE ROAD P.O. BOX 8300 | 2270 TRUMBLE RD | 2270 TRUMBLE ROAD (P.O. BOX 8300) PERRIS | Perris, CA

Database(s) : [ALT FUELING, AST - CA, BRS, CALEPA SITES - CA, CIWQS - CA, CIWQS 2 - CA, DOCKET, ECHO, FRS, HAZNET - CA, HIST AST - CA, HIST CHMIRS - CA, HWG - CA, ICIS, INACTIVE PCS, NPDES - CA, PCS ENF, PCS FACILITY, RCRA_LQG, RFR - CA, SWRCB CLEANUP - CA] **(cont.)**

Envirosite ID: 437543
 EPA ID: N/R

FRS **(cont.)**

Source Description : RCRAInfo is EPA’s comprehensive information system that supports the Resource Conservation and Recovery Act (RCRA) of 1976 and the Hazardous and Solid Waste Amendments (HSWA) of 1984 through the tracking of events and activities related to facilities that generate, transport, and treat, store, or dispose of hazardous waste. RCRAInfo allows RCRA program staff to track the notification, permit, compliance, and corrective action activities required under RCRA. RCRAInfo also supports generation of the National Hazardous Waste Biennial Report. All generators and treatment, storage, and disposal facilities who handle hazardous waste are required to report to the EPA Administrator at least once every two years to support creation of the Biennial Report. The Safe Drinking Water Information System Federal Data Warehouse contains information about public water systems and their violations of EPA's drinking water regulations.

FRS Environmental Interest
 Source and System ID : RCRAINFO - CAD981401417
 SFDW - CA3310009 53267

Facility Name : EASTERN MUNICIPAL WATER DISTRICT
 Facility Address : 2270 TRUMBLE ROAD (P.O. BOX 8300), PERRIS, CA 92572
 County : RIVERSIDE

Site Details
 Registry ID : 110013157047
 FRS Facility URL : [Click here for hyperlink provided by the agency.](#)
 Last Date in Agency List : 2021-07-17

Source Description
 Source Description : All generators and treatment, storage, and disposal (TSD) facilities who handle hazardous waste are required to report to the EPA Administrator at least once every two years. The data collected is used to create the National Biennial Resource Conservation and Recovery Act (RCRA) Hazardous Waste Report. This data is processed within the RCRA Information (RCRAInfo) database.

Map Id: 22
 Direction: NE
 Distance: 0.295 mi., 1556 ft.
 Elevation: 1422 ft.
 Relative: Lower

EnviroSite ID: 437543
 EPA ID: N/R

Site Name : Eastern Municipal Water District | EASTERN MUNICIPAL WATER DIST. | COLIFORM VIO IN RECLAIM WATER 2270 TRUMBLE ROAD P.O. BOX 8300 | 2270 TRUMBLE RD | 2270 TRUMBLE ROAD (P.O. BOX 8300) PERRIS | Perris, CA

Database(s) : [ALT FUELING, AST - CA, BRS, CALEPA SITES - CA, CIWQS - CA, CIWQS 2 - CA, DOCKET, ECHO, FRS, HAZNET - CA, HIST AST - CA, HIST CHMIRS - CA, HWG - CA, ICIS, INACTIVE PCS, NPDES - CA, PCS ENF, PCS FACILITY, RCRA_LQG, RFR - CA, SWRCB CLEANUP - CA] **(cont.)**

FRS **(cont.)**

Source Description :

The California Environmental Protection Agency (CalEPA) has recently implemented a new data warehouse system (nSite). This data warehouse combines and merges facility and site information from five different systems managed within CalEPA. The five systems are: California Environmental Reporting System (CERS), EnviroStor, GeoTracker, California Integrated Water Quality System (CIWQS), and Toxic Release Inventory (TRI).

The Emission Inventory System (EIS) maintains an inventory of large stationary sources and voluntarily-reported smaller sources of air point pollution emitters. It contains information about facility sites and their physical location, emission units, emission processes, release points, control approaches, and regulations. Facility inventory data are kept separate from the emissions data and have stable identifiers to improve continuity from year to year and to help identify duplicate or missing facilities.

The NPDES module of the Compliance Information System (ICIS) tracks surface water permits issued under the Clean Water Act. Under NPDES, all facilities that discharge pollutants from any point source into waters of the United States are required to obtain a permit. The permit will likely contain limits on what can be discharged, impose monitoring and reporting requirements, and include other provisions to ensure that the discharge does not adversely affect water quality.

Source Description :

RCRAInfo is EPA's comprehensive information system that supports the Resource Conservation and Recovery Act (RCRA) of 1976 and the Hazardous and Solid Waste Amendments (HSWA) of 1984 through the tracking of events and activities related to facilities that generate, transport, and treat, store, or dispose of hazardous waste. RCRAInfo allows RCRA program staff to track the notification, permit, compliance, and corrective action activities required under RCRA. RCRAInfo also supports generation of the National Hazardous Waste Biennial Report. All generators and treatment, storage, and disposal facilities who handle hazardous waste are required to report to the EPA Administrator at least once every two years to support creation of the Biennial Report.

The Safe Drinking Water Information System Federal Data Warehouse contains information about public water systems and their violations of EPA's drinking water regulations.

Source Description :

The RBLC database contains case-specific information on the "Best Available" air pollution technologies that have been required to reduce the emission of air pollutants from stationary sources (e.g., power plants, steel mills, chemical plants, etc.). RACT, or Reasonably Available Control Technology, is required on existing sources in areas that are not meeting national ambient air quality standards. BACT, or Best Available Control Technology, is required on major new or modified sources in clean areas. LAER, or Lowest Achievable Emission Rate, is required on major new or modified sources in non-attainment areas.

Map Id: 22
 Direction: NE
 Distance: 0.295 mi., 1556 ft.
 Elevation: 1422 ft.
 Relative: Lower

Site Name : Eastern Municipal Water District | EASTERN MUNICIPAL WATER DIST. | COLIFORM VIO IN RECLAIM WATER 2270 TRUMBLE ROAD P.O. BOX 8300 | 2270 TRUMBLE RD | 2270 TRUMBLE ROAD (P.O. BOX 8300) PERRIS | Perris, CA

Database(s) : [ALT FUELING, AST - CA, BRS, CALEPA SITES - CA, CIWQS - CA, CIWQS 2 - CA, DOCKET, ECHO, FRS, HAZNET - CA, HIST AST - CA, HIST CHMIRS - CA, HWG - CA, ICIS, INACTIVE PCS, NPDES - CA, PCS ENF, PCS FACILITY, RCRA_LQG, RFR - CA, SWRCB CLEANUP - CA] **(cont.)**

EnviroSite ID: 437543
 EPA ID: N/R

FRS **(cont.)**

FRS Environmental Interest

Details for this site have been truncated due to the large number of available details for this site within this dataset. For the complete details for this site, contact your EnviroSite account representative for a complimentary site report containing all of the details available.

Source and System ID :	CA-ENVIROVIEW - 27222
	EIS - 10116611
	ICIS - CAU000261
	ICIS - CAZ210819
	RBLC - 25197
	RCRAINFO - CAL000142474
	SFDW - CA3310009
	SFDW - CA3310009 4796
	SFDW - CA3310009 4815
	SFDW - CA3310009 4816
	SFDW - CA3310009 4831
	SFDW - CA3310009 4844
	SFDW - CA3310009 4867
	SFDW - CA3310009 4868
	SFDW - CA3310009 4869
	SFDW - CA3310009 4870
	SFDW - CA3310009 4871
	SFDW - CA3310009 4872
	SFDW - CA3310009 4873
	SFDW - CA3310009 4874
	SFDW - CA3310009 4875
	SFDW - CA3310009 4876
	SFDW - CA3310009 4878
	SFDW - CA3310009 4890
	SFDW - CA3310009 53268
	SFDW - CA3310009 6870
	SFDW - CA3310009 6877
	SFDW - CA3310009 6879
	SFDW - CA3310009 6881
	SFDW - CA3310009 CA3310009050

Facility Name :	EASTERN MUNICIPAL WD
Facility Address :	2270 TRUMBLE ROAD (P.O. BOX 8300), PERRIS, CA 92572
County :	RIVERSIDE

Map Id: 22
 Direction: NE
 Distance: 0.295 mi., 1556 ft.
 Elevation: 1422 ft.
 Relative: Lower

Site Name : Eastern Municipal Water District | EASTERN MUNICIPAL WATER DIST. | COLIFORM VIO IN RECLAIM WATER 2270 TRUMBLE ROAD P.O. BOX 8300 | 2270 TRUMBLE RD | 2270 TRUMBLE ROAD (P.O. BOX 8300) PERRIS | Perris, CA

Database(s) : [ALT FUELING, AST - CA, BRS, CALEPA SITES - CA, CIWQS - CA, CIWQS 2 - CA, DOCKET, ECHO, FRS, HAZNET - CA, HIST AST - CA, HIST CHMIRS - CA, HWG - CA, ICIS, INACTIVE PCS, NPDES - CA, PCS ENF, PCS FACILITY, RCRA_LQG, RFR - CA, SWRCB CLEANUP - CA] **(cont.)**

EnviroSite ID: 437543
 EPA ID: N/R

FRS **(cont.)**

Site Details

Registry ID :	110013157047
FRS Facility URL :	Click here for hyperlink provided by the agency.
Last Date in Agency List :	2020-08-31

Source Description

Source Description :	<p>All generators and treatment, storage, and disposal (TSD) facilities who handle hazardous waste are required to report to the EPA Administrator at least once every two years. The data collected is used to create the National Biennial Resource Conservation and Recovery Act (RCRA) Hazardous Waste Report. This data is processed within the RCRA Information (RCRAInfo) database.</p> <p>The California Environmental Protection Agency (CalEPA) has recently implemented a new data warehouse system (nSite). This data warehouse combines and merges facility and site information from five different systems managed within CalEPA. The five systems are: California Environmental Reporting System (CERS), EnviroStor, GeoTracker, California Integrated Water Quality System (CIWQS), and Toxic Release Inventory (TRI).</p> <p>The Emission Inventory System (EIS) maintains an inventory of large stationary sources and voluntarily-reported smaller sources of air point pollution emitters. It contains information about facility sites and their physical location, emission units, emission processes, release points, control approaches, and regulations. Facility inventory data are kept separate from the emissions data and have stable identifiers to improve continuity from year to year and to help identify duplicate or missing facilities.</p> <p>The NPDES module of the Compliance Information System (ICIS) tracks surface water permits issued under the Clean Water Act. Under NPDES, all facilities that discharge pollutants from any point source into waters of the United States are required to obtain a permit. The permit will likely contain limits on what can be discharged, impose monitoring and reporting requirements, and include other provisions to ensure that the discharge does not adversely affect water quality.</p>
Source Description :	

Map Id: 22
 Direction: NE
 Distance: 0.295 mi., 1556 ft.
 Elevation: 1422 ft.
 Relative: Lower

Site Name : Eastern Municipal Water District | EASTERN MUNICIPAL WATER DIST. | COLIFORM VIO IN RECLAIM WATER 2270 TRUMBLE ROAD P.O. BOX 8300 | 2270 TRUMBLE RD | 2270 TRUMBLE ROAD (P.O. BOX 8300) PERRIS | Perris, CA

Database(s) : [ALT FUELING, AST - CA, BRS, CALEPA SITES - CA, CIWQS - CA, CIWQS 2 - CA, DOCKET, ECHO, FRS, HAZNET - CA, HIST AST - CA, HIST CHMIRS - CA, HWG - CA, ICIS, INACTIVE PCS, NPDES - CA, PCS ENF, PCS FACILITY, RCRA_LQG, RFR - CA, SWRCB CLEANUP - CA] **(cont.)**

Envirosite ID: 437543
 EPA ID: N/R

FRS **(cont.)**

Source Description :

RCRAInfo is EPA's comprehensive information system that supports the Resource Conservation and Recovery Act (RCRA) of 1976 and the Hazardous and Solid Waste Amendments (HSWA) of 1984 through the tracking of events and activities related to facilities that generate, transport, and treat, store, or dispose of hazardous waste. RCRAInfo allows RCRA program staff to track the notification, permit, compliance, and corrective action activities required under RCRA. RCRAInfo also supports generation of the National Hazardous Waste Biennial Report. All generators and treatment, storage, and disposal facilities who handle hazardous waste are required to report to the EPA Administrator at least once every two years to support creation of the Biennial Report. The Safe Drinking Water Information System Federal Data Warehouse contains information about public water systems and their violations of EPA's drinking water regulations.

Source Description :

The RBLC database contains case-specific information on the "Best Available" air pollution technologies that have been required to reduce the emission of air pollutants from stationary sources (e.g., power plants, steel mills, chemical plants, etc.). RACT, or Reasonably Available Control Technology, is required on existing sources in areas that are not meeting national ambient air quality standards. BACT, or Best Available Control Technology, is required on major new or modified sources in clean areas. LAER, or Lowest Achievable Emission Rate, is required on major new or modified sources in non-attainment areas.

FRS Environmental Interest

Source and System ID :

CA-ENVIROVIEW - 27222
 EIS - 10116611
 ICIS - CAU000261
 ICIS - CAZ210819
 RBLC - 25197
 RCRAINFO - CAL000142474
 SFDW - CA3310009

Facility Name :
 Facility Address :
 County :

EASTERN MUNICIPAL WD-HEMET WFP - TREATED EFFLUENT
 2270 TRUMBLE ROAD P.O. BOX 8300, PERRIS, CA 92570
 N/R

Site Details

Registry ID :
 FRS Facility URL :
 Last Date in Agency List :

110063497050
[Click here for hyperlink provided by the agency.](#)
 2021-05-03

Map Id: 22
 Direction: NE
 Distance: 0.295 mi., 1556 ft.
 Elevation: 1422 ft.
 Relative: Lower

Site Name : Eastern Municipal Water District | EASTERN MUNICIPAL WATER DIST. | COLIFORM VIO IN RECLAIM WATER 2270 TRUMBLE ROAD P.O. BOX 8300 | 2270 TRUMBLE RD | 2270 TRUMBLE ROAD (P.O. BOX 8300) PERRIS | Perris, CA

Database(s) : [ALT FUELING, AST - CA, BRS, CALEPA SITES - CA, CIWQS - CA, CIWQS 2 - CA, DOCKET, ECHO, FRS, HAZNET - CA, HIST AST - CA, HIST CHMIRS - CA, HWG - CA, ICIS, INACTIVE PCS, NPDES - CA, PCS ENF, PCS FACILITY, RCRA_LQG, RFR - CA, SWRCB CLEANUP - CA] **(cont.)**

EnviroSite ID: 437543
 EPA ID: N/R

FRS **(cont.)**

Source Description

Source Description :

The Safe Drinking Water Information System Federal Data Warehouse contains information about public water systems and their violations of EPA's drinking water regulations.

FRS Environmental Interest

Source and System ID : SFDW - CA3310009 4871

Facility Name : EASTERN MUNICIPAL WD-MENIFEE DESALTER EFFLUENT-TRTD - INACTIV
 Facility Address : 2270 TRUMBLE ROAD P.O. BOX 8300, PERRIS, CA 92570
 County : N/R

Site Details

Registry ID : 110050363520
 FRS Facility URL : [Click here for hyperlink provided by the agency.](#)
 Last Date in Agency List : 2021-05-03

Source Description

Source Description :

The Safe Drinking Water Information System Federal Data Warehouse contains information about public water systems and their violations of EPA's drinking water regulations.

FRS Environmental Interest

Source and System ID : SFDW - CA3310009 CA3310009050

Site Details

Registry ID : 110063468714
 FRS Facility URL : [Click here for hyperlink provided by the agency.](#)
 Last Date in Agency List : 2021-05-03

Map Id: 22
 Direction: NE
 Distance: 0.295 mi., 1556 ft.
 Elevation: 1422 ft.
 Relative: Lower

Site Name : Eastern Municipal Water District | EASTERN MUNICIPAL WATER DIST. | COLIFORM VIO IN RECLAIM WATER 2270 TRUMBLE ROAD P.O. BOX 8300 | 2270 TRUMBLE RD | 2270 TRUMBLE ROAD (P.O. BOX 8300) PERRIS | Perris, CA

Database(s) : [ALT FUELING, AST - CA, BRS, CALEPA SITES - CA, CIWQS - CA, CIWQS 2 - CA, DOCKET, ECHO, FRS, HAZNET - CA, HIST AST - CA, HIST CHMIRS - CA, HWG - CA, ICIS, INACTIVE PCS, NPDES - CA, PCS ENF, PCS FACILITY, RCRA_LQG, RFR - CA, SWRCB CLEANUP - CA] **(cont.)**

EnviroSite ID: 437543
 EPA ID: N/R

FRS **(cont.)**

Source Description

Source Description :

The Safe Drinking Water Information System Federal Data Warehouse contains information about public water systems and their violations of EPA's drinking water regulations.

FRS Environmental Interest

Source and System ID : SFDW - CA3310009 6881

Facility Name : EASTERN MUNICIPAL WD-PALM & MENLO BOOSTER STATION
 Facility Address : 2270 TRUMBLE ROAD P.O. BOX 8300, PERRIS, CA 92570
 County : N/R

Site Details

Registry ID : 110063497041
 FRS Facility URL : [Click here for hyperlink provided by the agency.](#)
 Last Date in Agency List : 2021-05-03

Source Description

Source Description :

The Safe Drinking Water Information System Federal Data Warehouse contains information about public water systems and their violations of EPA's drinking water regulations.

FRS Environmental Interest

Source and System ID : SFDW - CA3310009 4867

Facility Name : EASTERN MUNICIPAL WD-PERRIS/MENIFEE DESALTER EFFLUENT
 Facility Address : 2270 TRUMBLE ROAD P.O. BOX 8300, PERRIS, CA 92570
 County : N/R

Map Id: 22
 Direction: NE
 Distance: 0.295 mi., 1556 ft.
 Elevation: 1422 ft.
 Relative: Lower

Site Name : Eastern Municipal Water District | EASTERN MUNICIPAL WATER DIST. | COLIFORM VIO IN RECLAIM WATER 2270 TRUMBLE ROAD P.O. BOX 8300 | 2270 TRUMBLE RD | 2270 TRUMBLE ROAD (P.O. BOX 8300) PERRIS | Perris, CA

Database(s) : [ALT FUELING, AST - CA, BRS, CALEPA SITES - CA, CIWQS - CA, CIWQS 2 - CA, DOCKET, ECHO, FRS, HAZNET - CA, HIST AST - CA, HIST CHMIRS - CA, HWG - CA, ICIS, INACTIVE PCS, NPDES - CA, PCS ENF, PCS FACILITY, RCRA_LQG, RFR - CA, SWRCB CLEANUP - CA] **(cont.)**

EnviroSite ID: 437543
 EPA ID: N/R

FRS (cont.)

Site Details

Registry ID : 110063562620
 FRS Facility URL : [Click here for hyperlink provided by the agency.](#)
 Last Date in Agency List : 2021-05-03

Source Description

Source Description :

The Safe Drinking Water Information System Federal Data Warehouse contains information about public water systems and their violations of EPA's drinking water regulations.

FRS Environmental Interest

Source and System ID : SFDW - CA3310009 4870

Facility Name : EASTERN MUNICIPAL WD-PERRIS WTP - TREATED EFFLUENT
 Facility Address : 2270 TRUMBLE ROAD P.O. BOX 8300, PERRIS, CA 92570
 County : N/R

Site Details

Registry ID : 110063503784
 FRS Facility URL : [Click here for hyperlink provided by the agency.](#)
 Last Date in Agency List : 2021-05-03

Source Description

Source Description :

The Safe Drinking Water Information System Federal Data Warehouse contains information about public water systems and their violations of EPA's drinking water regulations.

FRS Environmental Interest

Source and System ID : SFDW - CA3310009 4869

Map Id: 22
 Direction: NE
 Distance: 0.295 mi., 1556 ft.
 Elevation: 1422 ft.
 Relative: Lower

Site Name : Eastern Municipal Water District | EASTERN MUNICIPAL WATER DIST. | COLIFORM VIO IN RECLAIM WATER 2270 TRUMBLE ROAD P.O. BOX 8300 | 2270 TRUMBLE RD | 2270 TRUMBLE ROAD (P.O. BOX 8300) PERRIS | Perris, CA

Database(s) : [ALT FUELING, AST - CA, BRS, CALEPA SITES - CA, CIWQS - CA, CIWQS 2 - CA, DOCKET, ECHO, FRS, HAZNET - CA, HIST AST - CA, HIST CHMIRS - CA, HWG - CA, ICIS, INACTIVE PCS, NPDES - CA, PCS ENF, PCS FACILITY, RCRA_LQG, RFR - CA, SWRCB CLEANUP - CA] **(cont.)**

EnviroSite ID: 437543
 EPA ID: N/R

FRS **(cont.)**

Facility Name : EASTERN MUNICIPAL WD-WASHINGTON FOREBAY
 Facility Address : 2270 TRUMBLE ROAD P.O. BOX 8300, PERRIS, CA 92570
 County : N/R

Site Details

Registry ID : 110063536124
 FRS Facility URL : [Click here for hyperlink provided by the agency.](#)
 Last Date in Agency List : 2021-05-03

Source Description

Source Description :

The Safe Drinking Water Information System Federal Data Warehouse contains information about public water systems and their violations of EPA's drinking water regulations.

FRS Environmental Interest

Source and System ID : SFDW - CA3310009 4890

Facility Name : EASTERN MUNICIPAL WD-WELL 14 - RIVERBED 02 TREATED - INACTIVE
 Facility Address : 2270 TRUMBLE ROAD P.O. BOX 8300, PERRIS, CA 92570
 County : N/R

Site Details

Registry ID : 110063536142
 FRS Facility URL : [Click here for hyperlink provided by the agency.](#)
 Last Date in Agency List : 2021-05-03

Source Description

Map Id: 22
 Direction: NE
 Distance: 0.295 mi., 1556 ft.
 Elevation: 1422 ft.
 Relative: Lower

EnviroSite ID: 437543
 EPA ID: N/R

Site Name : Eastern Municipal Water District | EASTERN MUNICIPAL WATER DIST. | COLIFORM VIO IN RECLAIM WATER 2270 TRUMBLE ROAD P.O. BOX 8300 | 2270 TRUMBLE RD | 2270 TRUMBLE ROAD (P.O. BOX 8300) PERRIS | Perris, CA

Database(s) : [ALT FUELING, AST - CA, BRS, CALEPA SITES - CA, CIWQS - CA, CIWQS 2 - CA, DOCKET, ECHO, FRS, HAZNET - CA, HIST AST - CA, HIST CHMIRS - CA, HWG - CA, ICIS, INACTIVE PCS, NPDES - CA, PCS ENF, PCS FACILITY, RCRA_LQG, RFR - CA, SWRCB CLEANUP - CA] **(cont.)**

FRS **(cont.)**

Source Description :

The Safe Drinking Water Information System Federal Data Warehouse contains information about public water systems and their violations of EPA's drinking water regulations.

FRS Environmental Interest

Source and System ID : SFDW - CA3310009 4875

Facility Name : EASTERN MUNICIPAL WD-WELL 25 - FRUITVALE 25 - TREATED XCLD
 Facility Address : 2270 TRUMBLE ROAD P.O. BOX 8300, PERRIS, CA 92570
 County : N/R

Site Details

Registry ID : 110063506594
 FRS Facility URL : [Click here for hyperlink provided by the agency.](#)
 Last Date in Agency List : 2021-05-03

Source Description

Source Description :

The Safe Drinking Water Information System Federal Data Warehouse contains information about public water systems and their violations of EPA's drinking water regulations.

FRS Environmental Interest

Source and System ID : SFDW - CA3310009 4874

Facility Name : EASTERN MUNICIPAL WD-WELL 27 - HEWITT & EVANS - CL INACTIVE
 Facility Address : 2270 TRUMBLE ROAD P.O. BOX 8300, PERRIS, CA 92570
 County : N/R

Map Id: 22
 Direction: NE
 Distance: 0.295 mi., 1556 ft.
 Elevation: 1422 ft.
 Relative: Lower

Site Name : Eastern Municipal Water District | EASTERN MUNICIPAL WATER DIST. | COLIFORM VIO IN RECLAIM WATER 2270 TRUMBLE ROAD P.O. BOX 8300 | 2270 TRUMBLE RD | 2270 TRUMBLE ROAD (P.O. BOX 8300) PERRIS | Perris, CA

Database(s) : [ALT FUELING, AST - CA, BRS, CALEPA SITES - CA, CIWQS - CA, CIWQS 2 - CA, DOCKET, ECHO, FRS, HAZNET - CA, HIST AST - CA, HIST CHMIRS - CA, HWG - CA, ICIS, INACTIVE PCS, NPDES - CA, PCS ENF, PCS FACILITY, RCRA_LQG, RFR - CA, SWRCB CLEANUP - CA] **(cont.)**

EnviroSite ID: 437543
 EPA ID: N/R

FRS (cont.)

Site Details

Registry ID : 110063461132
 FRS Facility URL : [Click here for hyperlink provided by the agency.](#)
 Last Date in Agency List : 2021-05-03

Source Description

Source Description :

The Safe Drinking Water Information System Federal Data Warehouse contains information about public water systems and their violations of EPA's drinking water regulations.

FRS Environmental Interest

Source and System ID : SFDW - CA3310009 4873

Facility Name : EASTERN MUNICIPAL WD-WELL 28 - PEACOCK RADAKE - CL - INACTIV
 Facility Address : 2270 TRUMBLE ROAD P.O. BOX 8300, PERRIS, CA 92570
 County : N/R

Site Details

Registry ID : 110050363557
 FRS Facility URL : [Click here for hyperlink provided by the agency.](#)
 Last Date in Agency List : 2021-05-03

Source Description

Source Description :

The Safe Drinking Water Information System Federal Data Warehouse contains information about public water systems and their violations of EPA's drinking water regulations.

FRS Environmental Interest

Source and System ID : SFDW - CA3310009 CA3310009053

Map Id: 22
 Direction: NE
 Distance: 0.295 mi., 1556 ft.
 Elevation: 1422 ft.
 Relative: Lower

Site Name : Eastern Municipal Water District | EASTERN MUNICIPAL WATER DIST. | COLIFORM VIO IN RECLAIM WATER 2270 TRUMBLE ROAD P.O. BOX 8300 | 2270 TRUMBLE RD | 2270 TRUMBLE ROAD (P.O. BOX 8300) PERRIS | Perris, CA

Database(s) : [ALT FUELING, AST - CA, BRS, CALEPA SITES - CA, CIWQS - CA, CIWQS 2 - CA, DOCKET, ECHO, FRS, HAZNET - CA, HIST AST - CA, HIST CHMIRS - CA, HWG - CA, ICIS, INACTIVE PCS, NPDES - CA, PCS ENF, PCS FACILITY, RCRA_LQG, RFR - CA, SWRCB CLEANUP - CA] **(cont.)**

EnviroSite ID: 437543
 EPA ID: N/R

FRS **(cont.)**

Site Details

Registry ID : 110063536160
 FRS Facility URL : [Click here for hyperlink provided by the agency.](#)
 Last Date in Agency List : 2021-05-03

Source Description

Source Description :

The Safe Drinking Water Information System Federal Data Warehouse contains information about public water systems and their violations of EPA's drinking water regulations.

FRS Environmental Interest

Source and System ID : SFDW - CA3310009 4816

Facility Name : EASTERN MUNICIPAL WD-WELL 29 - NEW QUANDT FE/MN PLANT - EFFL
 Facility Address : 2270 TRUMBLE ROAD P.O. BOX 8300, PERRIS, CA 92570
 County : N/R

Site Details

Registry ID : 110063562639
 FRS Facility URL : [Click here for hyperlink provided by the agency.](#)
 Last Date in Agency List : 2021-05-03

Source Description

Source Description :

The Safe Drinking Water Information System Federal Data Warehouse contains information about public water systems and their violations of EPA's drinking water regulations.

FRS Environmental Interest

Source and System ID : SFDW - CA3310009 4876

Map Id: 22
 Direction: NE
 Distance: 0.295 mi., 1556 ft.
 Elevation: 1422 ft.
 Relative: Lower

EnviroSite ID: 437543
 EPA ID: N/R

Site Name : Eastern Municipal Water District | EASTERN MUNICIPAL WATER DIST. | COLIFORM VIO IN RECLAIM WATER 2270 TRUMBLE ROAD P.O. BOX 8300 | 2270 TRUMBLE RD | 2270 TRUMBLE ROAD (P.O. BOX 8300) PERRIS | Perris, CA

Database(s) : [ALT FUELING, AST - CA, BRS, CALEPA SITES - CA, CIWQS - CA, CIWQS 2 - CA, DOCKET, ECHO, FRS, HAZNET - CA, HIST AST - CA, HIST CHMIRS - CA, HWG - CA, ICIS, INACTIVE PCS, NPDES - CA, PCS ENF, PCS FACILITY, RCRA_LQG, RFR - CA, SWRCB CLEANUP - CA] **(cont.)**

FRS **(cont.)**

Facility Name : EASTERN MUNICIPAL WD-WELL 33 - MOUNTAIN AVE - CL
 Facility Address : 2270 TRUMBLE ROAD P.O. BOX 8300, PERRIS, CA 92570
 County : N/R

Site Details

Registry ID : 110063461169
 FRS Facility URL : [Click here for hyperlink provided by the agency.](#)
 Last Date in Agency List : 2021-05-03

Source Description

Source Description :

The Safe Drinking Water Information System Federal Data Warehouse contains information about public water systems and their violations of EPA's drinking water regulations.

FRS Environmental Interest

Source and System ID : SFDW - CA3310009 4831

Facility Name : EASTERN MUNICIPAL WD-WELL 34 - CIENEGA 34 - CL-INACTIVE XCLD
 Facility Address : 2270 TRUMBLE ROAD P.O. BOX 8300, PERRIS, CA 92570
 County : N/R

Site Details

Registry ID : 110063468705
 FRS Facility URL : [Click here for hyperlink provided by the agency.](#)
 Last Date in Agency List : 2021-05-03

Source Description

Map Id: 22
 Direction: NE
 Distance: 0.295 mi., 1556 ft.
 Elevation: 1422 ft.
 Relative: Lower

Site Name : Eastern Municipal Water District | EASTERN MUNICIPAL WATER DIST. | COLIFORM VIO IN RECLAIM WATER 2270 TRUMBLE ROAD P.O. BOX 8300 | 2270 TRUMBLE RD | 2270 TRUMBLE ROAD (P.O. BOX 8300) PERRIS | Perris, CA

Database(s) : [ALT FUELING, AST - CA, BRS, CALEPA SITES - CA, CIWQS - CA, CIWQS 2 - CA, DOCKET, ECHO, FRS, HAZNET - CA, HIST AST - CA, HIST CHMIRS - CA, HWG - CA, ICIS, INACTIVE PCS, NPDES - CA, PCS ENF, PCS FACILITY, RCRA_LQG, RFR - CA, SWRCB CLEANUP - CA] **(cont.)**

EnviroSite ID: 437543
 EPA ID: N/R

FRS **(cont.)**

Source Description :

The Safe Drinking Water Information System Federal Data Warehouse contains information about public water systems and their violations of EPA's drinking water regulations.

FRS Environmental Interest
 Source and System ID : SFDW - CA3310009 6877

Site Details
 Registry ID : 110050369034
 FRS Facility URL : [Click here for hyperlink provided by the agency.](#)
 Last Date in Agency List : 2021-05-03

Source Description

Source Description :

The Safe Drinking Water Information System Federal Data Warehouse contains information about public water systems and their violations of EPA's drinking water regulations.

FRS Environmental Interest
 Source and System ID : SFDW - CA3310009 CA3310009058

Facility Name : EASTERN MUNICIPAL WD-WELL 35 - TREATMENT PLANT XCLD
 Facility Address : 2270 TRUMBLE ROAD P.O. BOX 8300, PERRIS, CA 92570
 County : N/R

Site Details
 Registry ID : 110063461141
 FRS Facility URL : [Click here for hyperlink provided by the agency.](#)
 Last Date in Agency List : 2021-05-03

Map Id: 22
 Direction: NE
 Distance: 0.295 mi., 1556 ft.
 Elevation: 1422 ft.
 Relative: Lower

Site Name : Eastern Municipal Water District | EASTERN MUNICIPAL WATER DIST. | COLIFORM VIO IN RECLAIM WATER 2270 TRUMBLE ROAD P.O. BOX 8300 | 2270 TRUMBLE RD | 2270 TRUMBLE ROAD (P.O. BOX 8300) PERRIS | Perris, CA

Database(s) : [ALT FUELING, AST - CA, BRS, CALEPA SITES - CA, CIWQS - CA, CIWQS 2 - CA, DOCKET, ECHO, FRS, HAZNET - CA, HIST AST - CA, HIST CHMIRS - CA, HWG - CA, ICIS, INACTIVE PCS, NPDES - CA, PCS ENF, PCS FACILITY, RCRA_LQG, RFR - CA, SWRCB CLEANUP - CA] **(cont.)**

EnviroSite ID: 437543
 EPA ID: N/R

FRS **(cont.)**

Source Description

Source Description :

The Safe Drinking Water Information System Federal Data Warehouse contains information about public water systems and their violations of EPA's drinking water regulations.

FRS Environmental Interest

Source and System ID : SFDW - CA3310009 4878

Facility Name : EASTERN MUNICIPAL WD-WELL 44 - SUNNYMEAD 04 - BLENDED - INACT
 Facility Address : 2270 TRUMBLE ROAD P.O. BOX 8300, PERRIS, CA 92570
 County : N/R

Site Details

Registry ID : 110063536151
 FRS Facility URL : [Click here for hyperlink provided by the agency.](#)
 Last Date in Agency List : 2021-05-03

Source Description

Source Description :

The Safe Drinking Water Information System Federal Data Warehouse contains information about public water systems and their violations of EPA's drinking water regulations.

FRS Environmental Interest

Source and System ID : SFDW - CA3310009 4815

Site Details

Registry ID : 110050363548
 FRS Facility URL : [Click here for hyperlink provided by the agency.](#)
 Last Date in Agency List : 2021-05-03

Map Id: 22
 Direction: NE
 Distance: 0.295 mi., 1556 ft.
 Elevation: 1422 ft.
 Relative: Lower

Site Name : Eastern Municipal Water District | EASTERN MUNICIPAL WATER DIST. | COLIFORM VIO IN RECLAIM WATER 2270 TRUMBLE ROAD P.O. BOX 8300 | 2270 TRUMBLE RD | 2270 TRUMBLE ROAD (P.O. BOX 8300) PERRIS | Perris, CA

Database(s) : [ALT FUELING, AST - CA, BRS, CALEPA SITES - CA, CIWQS - CA, CIWQS 2 - CA, DOCKET, ECHO, FRS, HAZNET - CA, HIST AST - CA, HIST CHMIRS - CA, HWG - CA, ICIS, INACTIVE PCS, NPDES - CA, PCS ENF, PCS FACILITY, RCRA_LQG, RFR - CA, SWRCB CLEANUP - CA] **(cont.)**

EnviroSite ID: 437543
 EPA ID: N/R

FRS **(cont.)**

Source Description

Source Description :

The Safe Drinking Water Information System Federal Data Warehouse contains information about public water systems and their violations of EPA's drinking water regulations.

FRS Environmental Interest

Source and System ID : SFDW - CA3310009 CA3310009052

Facility Name : EASTERN MUNICIPAL WD-WELL 49 - FIR AVE - BLENDED - INACTIVE
 Facility Address : 2270 TRUMBLE ROAD P.O. BOX 8300, PERRIS, CA 92570
 County : N/R

Site Details

Registry ID : 110050369043
 FRS Facility URL : [Click here for hyperlink provided by the agency.](#)
 Last Date in Agency List : 2021-05-03

Source Description

Source Description :

The Safe Drinking Water Information System Federal Data Warehouse contains information about public water systems and their violations of EPA's drinking water regulations.

FRS Environmental Interest

Source and System ID : SFDW - CA3310009 CA3310009061

Site Details

Registry ID : 110063545258
 FRS Facility URL : [Click here for hyperlink provided by the agency.](#)
 Last Date in Agency List : 2021-05-03

Map Id: 22
 Direction: NE
 Distance: 0.295 mi., 1556 ft.
 Elevation: 1422 ft.
 Relative: Lower

Site Name : Eastern Municipal Water District | EASTERN MUNICIPAL WATER DIST. | COLIFORM VIO IN RECLAIM WATER 2270 TRUMBLE ROAD P.O. BOX 8300 | 2270 TRUMBLE RD | 2270 TRUMBLE ROAD (P.O. BOX 8300) PERRIS | Perris, CA

Database(s) : [ALT FUELING, AST - CA, BRS, CALEPA SITES - CA, CIWQS - CA, CIWQS 2 - CA, DOCKET, ECHO, FRS, HAZNET - CA, HIST AST - CA, HIST CHMIRS - CA, HWG - CA, ICIS, INACTIVE PCS, NPDES - CA, PCS ENF, PCS FACILITY, RCRA_LQG, RFR - CA, SWRCB CLEANUP - CA] **(cont.)**

EnviroSite ID: 437543
 EPA ID: N/R

FRS **(cont.)**

Source Description

Source Description :

The Safe Drinking Water Information System Federal Data Warehouse contains information about public water systems and their violations of EPA's drinking water regulations.

FRS Environmental Interest

Source and System ID : SFDW - CA3310009 4868

Facility Name : EASTERN MUNICIPAL WD-WELL 55 - PERRIS NO. 2 - CL-INACTV XCLD
 Facility Address : 2270 TRUMBLE ROAD P.O. BOX 8300, PERRIS, CA 92570
 County : N/R

Site Details

Registry ID : 110063562648
 FRS Facility URL : [Click here for hyperlink provided by the agency.](#)
 Last Date in Agency List : 2021-05-03

Source Description

Source Description :

The Safe Drinking Water Information System Federal Data Warehouse contains information about public water systems and their violations of EPA's drinking water regulations.

FRS Environmental Interest

Source and System ID : SFDW - CA3310009 6879

Site Details

Registry ID : 110050369294
 FRS Facility URL : [Click here for hyperlink provided by the agency.](#)
 Last Date in Agency List : 2021-05-03

Map Id: 22
 Direction: NE
 Distance: 0.295 mi., 1556 ft.
 Elevation: 1422 ft.
 Relative: Lower

EnviroSite ID: 437543
 EPA ID: N/R

Site Name : Eastern Municipal Water District | EASTERN MUNICIPAL WATER DIST. | COLIFORM VIO IN RECLAIM WATER 2270 TRUMBLE ROAD P.O. BOX 8300 | 2270 TRUMBLE RD | 2270 TRUMBLE ROAD (P.O. BOX 8300) PERRIS | Perris, CA

Database(s) : [ALT FUELING, AST - CA, BRS, CALEPA SITES - CA, CIWQS - CA, CIWQS 2 - CA, DOCKET, ECHO, FRS, HAZNET - CA, HIST AST - CA, HIST CHMIRS - CA, HWG - CA, ICIS, INACTIVE PCS, NPDES - CA, PCS ENF, PCS FACILITY, RCRA_LQG, RFR - CA, SWRCB CLEANUP - CA] **(cont.)**

FRS **(cont.)**

Source Description

Source Description :

The Safe Drinking Water Information System Federal Data Warehouse contains information about public water systems and their violations of EPA's drinking water regulations.

FRS Environmental Interest

Source and System ID : SFDW - CA3310009 CA3310009054

Facility Name : EASTERN MUNICIPAL WD-WELL 56 - NEW PERRY - CL - INACTIVE
 Facility Address : 2270 TRUMBLE ROAD P.O. BOX 8300, PERRIS, CA 92570
 County : N/R

Site Details

Registry ID : 110063461150
 FRS Facility URL : [Click here for hyperlink provided by the agency.](#)
 Last Date in Agency List : 2021-05-03

Source Description

Source Description :

The Safe Drinking Water Information System Federal Data Warehouse contains information about public water systems and their violations of EPA's drinking water regulations.

FRS Environmental Interest

Source and System ID : SFDW - CA3310009 4844

Facility Name : EASTERN MUNICIPAL WD-WELL 57 - FOLLICO - BLENDED
 Facility Address : 2270 TRUMBLE ROAD P.O. BOX 8300, PERRIS, CA 92570
 County : N/R

Map Id: 22
 Direction: NE
 Distance: 0.295 mi., 1556 ft.
 Elevation: 1422 ft.
 Relative: Lower

Site Name : Eastern Municipal Water District | EASTERN MUNICIPAL WATER DIST. | COLIFORM VIO IN RECLAIM WATER 2270 TRUMBLE ROAD P.O. BOX 8300 | 2270 TRUMBLE RD | 2270 TRUMBLE ROAD (P.O. BOX 8300) PERRIS | Perris, CA

Database(s) : [ALT FUELING, AST - CA, BRS, CALEPA SITES - CA, CIWQS - CA, CIWQS 2 - CA, DOCKET, ECHO, FRS, HAZNET - CA, HIST AST - CA, HIST CHMIRS - CA, HWG - CA, ICIS, INACTIVE PCS, NPDES - CA, PCS ENF, PCS FACILITY, RCRA_LQG, RFR - CA, SWRCB CLEANUP - CA] **(cont.)**

EnviroSite ID: 437543
 EPA ID: N/R

FRS **(cont.)**

Site Details

Registry ID : 110063574225
 FRS Facility URL : [Click here for hyperlink provided by the agency.](#)
 Last Date in Agency List : 2021-05-03

Source Description

Source Description :

The Safe Drinking Water Information System Federal Data Warehouse contains information about public water systems and their violations of EPA's drinking water regulations.

FRS Environmental Interest

Source and System ID : SFDW - CA3310009 4796

Facility Name : EASTERN MUNICIPAL WD-WELL 59 - AERATION TP - EFFL - INACTIVE
 Facility Address : 2270 TRUMBLE ROAD P.O. BOX 8300, PERRIS, CA 92570
 County : N/R

Site Details

Registry ID : 110063536133
 FRS Facility URL : [Click here for hyperlink provided by the agency.](#)
 Last Date in Agency List : 2021-05-03

Source Description

Source Description :

The Safe Drinking Water Information System Federal Data Warehouse contains information about public water systems and their violations of EPA's drinking water regulations.

FRS Environmental Interest

Source and System ID : SFDW - CA3310009 4872

Map Id: 22
 Direction: NE
 Distance: 0.295 mi., 1556 ft.
 Elevation: 1422 ft.
 Relative: Lower

Site Name : Eastern Municipal Water District | EASTERN MUNICIPAL WATER DIST. | COLIFORM VIO IN RECLAIM WATER 2270 TRUMBLE ROAD P.O. BOX 8300 | 2270 TRUMBLE RD | 2270 TRUMBLE ROAD (P.O. BOX 8300) PERRIS | Perris, CA

Database(s) : [ALT FUELING, AST - CA, BRS, CALEPA SITES - CA, CIWQS - CA, CIWQS 2 - CA, DOCKET, ECHO, FRS, HAZNET - CA, HIST AST - CA, HIST CHMIRS - CA, HWG - CA, ICIS, INACTIVE PCS, NPDES - CA, PCS ENF, PCS FACILITY, RCRA_LQG, RFR - CA, SWRCB CLEANUP - CA] **(cont.)**

EnviroSite ID: 437543
 EPA ID: N/R

FRS **(cont.)**

Facility Name : EASTERN MUNICIPAL WD-WELL 76 - MCLAUGHLIN - CL-INACTIVE XCLD
 Facility Address : 2270 TRUMBLE ROAD P.O. BOX 8300, PERRIS, CA 92570
 County : N/R

Site Details

Registry ID : 110063497069
 FRS Facility URL : [Click here for hyperlink provided by the agency.](#)
 Last Date in Agency List : 2021-05-03

Source Description

Source Description :

The Safe Drinking Water Information System Federal Data Warehouse contains information about public water systems and their violations of EPA's drinking water regulations.

FRS Environmental Interest
 Source and System ID :

SFDW - CA3310009 6870

Site Details

Registry ID : 110050363539
 FRS Facility URL : [Click here for hyperlink provided by the agency.](#)
 Last Date in Agency List : 2021-05-03

Source Description

Source Description :

The Safe Drinking Water Information System Federal Data Warehouse contains information about public water systems and their violations of EPA's drinking water regulations.

Map Id: 22
 Direction: NE
 Distance: 0.295 mi., 1556 ft.
 Elevation: 1422 ft.
 Relative: Lower

Site Name : Eastern Municipal Water District | EASTERN MUNICIPAL WATER DIST. | COLIFORM VIO IN RECLAIM WATER 2270 TRUMBLE ROAD P.O. BOX 8300 | 2270 TRUMBLE RD | 2270 TRUMBLE ROAD (P.O. BOX 8300) PERRIS | Perris, CA

Database(s) : [ALT FUELING, AST - CA, BRS, CALEPA SITES - CA, CIWQS - CA, CIWQS 2 - CA, DOCKET, ECHO, FRS, HAZNET - CA, HIST AST - CA, HIST CHMIRS - CA, HWG - CA, ICIS, INACTIVE PCS, NPDES - CA, PCS ENF, PCS FACILITY, RCRA_LQG, RFR - CA, SWRCB CLEANUP - CA] **(cont.)**

Envirosite ID: 437543
 EPA ID: N/R

FRS **(cont.)**

FRS Environmental Interest
 Source and System ID : SFDW - CA3310009 CA3310009051

Facility Name : EASTERN MUNICIPAL WD-WELL 90 - EVANS & OLD MTN - TREATED - CL
 Facility Address : 2270 TRUMBLE ROAD P.O. BOX 8300, PERRIS, CA 92570
 County : N/R

Site Details
 Registry ID : 110063545249
 FRS Facility URL : [Click here for hyperlink provided by the agency.](#)
 Last Date in Agency List : 2021-05-03

Source Description
 Source Description : RCRAInfo is EPA's comprehensive information system that supports the Resource Conservation and Recovery Act (RCRA) of 1976 and the Hazardous and Solid Waste Amendments (HSWA) of 1984 through the tracking of events and activities related to facilities that generate, transport, and treat, store, or dispose of hazardous waste. RCRAInfo allows RCRA program staff to track the notification, permit, compliance, and corrective action activities required under RCRA. RCRAInfo also supports generation of the National Hazardous Waste Biennial Report. All generators and treatment, storage, and disposal facilities who handle hazardous waste are required to report to the EPA Administrator at least once every two years to support creation of the Biennial Report. The Safe Drinking Water Information System Federal Data Warehouse contains information about public water systems and their violations of EPA's drinking water regulations.

FRS Environmental Interest
 Source and System ID : RCRAINFO - CAD981401417
 SFDW - CA3310009 53267

Facility Name : EASTERN MUNICIPAL WD-WELL 91 - RAMONA & ESPLND - TREATED - CL
 Facility Address : 2270 TRUMBLE ROAD P.O. BOX 8300, PERRIS, CA 92570
 County : N/R

Map Id: 22
 Direction: NE
 Distance: 0.295 mi., 1556 ft.
 Elevation: 1422 ft.
 Relative: Lower

Site Name : Eastern Municipal Water District | EASTERN MUNICIPAL WATER DIST. | COLIFORM VIO IN RECLAIM WATER 2270 TRUMBLE ROAD P.O. BOX 8300 | 2270 TRUMBLE RD | 2270 TRUMBLE ROAD (P.O. BOX 8300) PERRIS | Perris, CA

Database(s) : [ALT FUELING, AST - CA, BRS, CALEPA SITES - CA, CIWQS - CA, CIWQS 2 - CA, DOCKET, ECHO, FRS, HAZNET - CA, HIST AST - CA, HIST CHMIRS - CA, HWG - CA, ICIS, INACTIVE PCS, NPDES - CA, PCS ENF, PCS FACILITY, RCRA_LQG, RFR - CA, SWRCB CLEANUP - CA] **(cont.)**

EnviroSite ID: 437543
 EPA ID: N/R

FRS **(cont.)**

Site Details

Registry ID : 110063497032
 FRS Facility URL : [Click here for hyperlink provided by the agency.](#)
 Last Date in Agency List : 2021-05-03

Source Description

Source Description :

The Safe Drinking Water Information System Federal Data Warehouse contains information about public water systems and their violations of EPA's drinking water regulations.

FRS Environmental Interest

Source and System ID : SFDW - CA3310009 53268

Facility Name : RECLAMNAPERRIS/M.V.-HQ BLDG
 Facility Address : 2270 TRUMBLE, PERRIS, CA 92570
 County : RIVERSIDE COUNTY

Site Details

Registry ID : 110066110229
 FRS Facility URL : [Click here for hyperlink provided by the agency.](#)
 Last Date in Agency List : 2021-07-17

Source Description

Source Description :

The California Environmental Protection Agency (CalEPA) has recently implemented a new data warehouse system (nSite). This data warehouse combines and merges facility and site information from five different systems managed within CalEPA. The five systems are: California Environmental Reporting System (CERS), EnviroStor, GeoTracker, California Integrated Water Quality System (CIWQS), and Toxic Release Inventory (TRI).

Map Id: 22
 Direction: NE
 Distance: 0.295 mi., 1556 ft.
 Elevation: 1422 ft.
 Relative: Lower

Site Name : Eastern Municipal Water District | EASTERN MUNICIPAL WATER DIST. | COLIFORM VIO IN RECLAIM WATER 2270 TRUMBLE ROAD P.O. BOX 8300 | 2270 TRUMBLE RD | 2270 TRUMBLE ROAD (P.O. BOX 8300) PERRIS | Perris, CA

Database(s) : [ALT FUELING, AST - CA, BRS, CALEPA SITES - CA, CIWQS - CA, CIWQS 2 - CA, DOCKET, ECHO, FRS, HAZNET - CA, HIST AST - CA, HIST CHMIRS - CA, HWG - CA, ICIS, INACTIVE PCS, NPDES - CA, PCS ENF, PCS FACILITY, RCRA_LQG, RFR - CA, SWRCB CLEANUP - CA] **(cont.)**

Envirosite ID: 437543
 EPA ID: N/R

FRS (cont.)

FRS Environmental Interest Source and System ID : CA-ENVIROVIEW - 324797

HAZNET - CA

Facility Name : EASTERN MUNICIPAL WATER DIST.
 Facility Address : 2270 TRUMBLE ROAD, PERRIS, CA 92571
 County : RIVERSIDE

Site Details

Generator EPA ID : CAL000142474
 Active : Active
 Category : STATE
 Facility Types : N/R
 Type : PERMANENT
 Contact Name : N/R
 Contact Phone : N/R
 Facility Mailing Address : PO BOX 8300, PERRIS, CA 925728300
 Latitude : 33.76164225
 Longitude : -117.18345252
 Agency Hyperlink : [Click here for hyperlink provided by the agency.](#)
 Last Date in Agency List : 2021-07-08

Waste Generator Details

Details for this site have been truncated due to the large number of available details for this site within this dataset. For the complete details for this site, contact your Envirosearch account representative for a complimentary site report containing all of the details available.

State Waste : 2019: 221 - Waste oil and mixed oil, 0.00000 tons to CAT080025711
 2019: 331 - Off-specification, aged or surplus organics, 0.01850 tons to CAD044429835
 2019: 134 - Aqueous solution with total organic residues less than 10 percent, 3.88500 tons to AZR000520478
 2019: 791 - Liquids with pH <= 2, 0.00450 tons to CAD044429835
 2019: 551 - Laboratory waste chemicals, 0.35400 tons to ARD069748192
 2019: 352 - Other organic solids, 0.07650 tons to CAD044429835
 2019: 352 - Other organic solids, 3.72680 tons to AZR000520478
 2018: 343 - Unspecified organic liquid mixture, 0.01750 tons to CAD044429835
 2018: 141 - Off-specification, aged or surplus inorganics, 0.00800 tons to ARD069748192

Map Id: 22
 Direction: NE
 Distance: 0.295 mi., 1556 ft.
 Elevation: 1422 ft.
 Relative: Lower

Envirosite ID: 437543
 EPA ID: N/R

Site Name : Eastern Municipal Water District | EASTERN MUNICIPAL WATER DIST. | COLIFORM VIO IN RECLAIM WATER 2270 TRUMBLE ROAD P.O. BOX 8300 | 2270 TRUMBLE RD | 2270 TRUMBLE ROAD (P.O. BOX 8300) PERRIS | Perris, CA

Database(s) : [ALT FUELING, AST - CA, BRS, CALEPA SITES - CA, CIWQS - CA, CIWQS 2 - CA, DOCKET, ECHO, FRS, HAZNET - CA, HIST AST - CA, HIST CHMIRS - CA, HWG - CA, ICIS, INACTIVE PCS, NPDES - CA, PCS ENF, PCS FACILITY, RCRA_LQG, RFR - CA, SWRCB CLEANUP - CA] **(cont.)**

HAZNET - CA **(cont.)**

- 2018: 223 - Unspecified oil-containing waste, 1.27185 tons to AZR000520304
- 2018: 181 - Other inorganic solid waste, 0.02700 tons to ARD069748192
- 2018: 352 - Other organic solids, 0.27000 tons to AZR000520304
- 2018: 134 - Aqueous solution with total organic residues less than 10 percent, 3.33900 tons to AZR000520304
- 2018: 551 - Laboratory waste chemicals, 0.01500 tons to ARD069748192
- 2018: 551 - Laboratory waste chemicals, 0.00500 tons to NED981723513
- 2018: 221 - Waste oil and mixed oil, 0.00000 tons to CAT080025711
- 2017: 331 - Off-specification, aged or surplus organics, 0.1815 tons to MXC130619001
- 2017: 331 - Off-specification, aged or surplus organics, 0.032 tons to CAD044429835
- 2017: 134 - Aqueous solution with total organic residues less than 10 percent, 1.05 tons to AZR000501510
- 2017: 352 - Other organic solids, 0.875 tons to CAL000330453
- 2017: 791 - Liquids with pH <= 2, 0.0025 tons to CAD044429835
- 2017: 352 - Other organic solids, 0.125 tons to AZR000501510
- 2017: 221 - Waste oil and mixed oil, 31.236 tons to CAT080025711
- 2016: 551 - Laboratory waste chemicals, 0.1425 tons to UTD981552177
- 2016: 551 - Laboratory waste chemicals, 0.2975 tons to CAD044429835
- 2016: 221 - Waste oil and mixed oil, 43.89 tons to CAT080025711
- 2016: 261 - Polychlorinated biphenyls and material containing PCBs, 0.02755 tons to NVT330010000
- 2016: 352 - Other organic solids, 0.9 tons to CAD008252405
- 2016: 214 - Unspecified solvent mixture, 0.73 tons to CAD008252405
- 2016: 352 - Other organic solids, 0.105 tons to CAD044429835

Facility Name : EASTERN MUN. WATER DISTRICT
 Facility Address : 2270 TRUMBLE ROAD, PERRIS, CA 92571
 County : RIVERSIDE

Site Details

Generator EPA ID : CAL000142925
 Active : Inactive
 Category : STATE
 Facility Types : N/R
 Type : PERMANENT
 Contact Name : N/R
 Contact Phone : N/R
 Facility Mailing Address : 2270 TRUMBLE ROAD, PERRIS, CA 925710000
 Latitude : 33.76164225
 Longitude : -117.18345252

Map Id: 22
 Direction: NE
 Distance: 0.295 mi., 1556 ft.
 Elevation: 1422 ft.
 Relative: Lower

Envirosite ID: 437543
 EPA ID: N/R

Site Name : Eastern Municipal Water District | EASTERN MUNICIPAL WATER DIST. | COLIFORM VIO IN RECLAIM WATER 2270 TRUMBLE ROAD P.O. BOX 8300 | 2270 TRUMBLE RD | 2270 TRUMBLE ROAD (P.O. BOX 8300) PERRIS | Perris, CA

Database(s) : [ALT FUELING, AST - CA, BRS, CALEPA SITES - CA, CIWQS - CA, CIWQS 2 - CA, DOCKET, ECHO, FRS, HAZNET - CA, HIST AST - CA, HIST CHMIRS - CA, HWG - CA, ICIS, INACTIVE PCS, NPDES - CA, PCS ENF, PCS FACILITY, RCRA_LQG, RFR - CA, SWRCB CLEANUP - CA] **(cont.)**

HAZNET - CA **(cont.)**

Agency Hyperlink : [Click here for hyperlink provided by the agency.](#)
 Last Date in Agency List : 2021-07-08

HIST AST - CA

Facility Name : EASTERN MUNICIPAL WATER DIST.
 Facility Address : 2270 TRUMBLE ROAD, PERRIS, 92571
 County : Riverside

Site Details

CERS ID : 10152981
 Facility ID : N/R
 EPA ID : CAL000142474
 Business Name : Eastern Municipal Water District
 Phone : (951) 928-3777
 Fax : (951) 928-3777
 Mailing Address : PO BOX 8300, PERRIS, CA 92572-8300
 Owner Name : EASTERN MUN. WATER DIST.
 Owner Phone : 9519283777
 Owner Mailing Address : Post Office Box 8300, PERRIS, CA 92572-8300-United States
 Property Owner Name : Eastern Municipal Water District
 Property Owner Phone : 951-928-3777
 Property Owner Mailing Address : Post Box Office Box 8300, Perris, CA 92572-United States
 Operator Name : Eastern Municipal Water District- Operations Maintenance Center
 Operator Phone : (951) 928-3777
 CUPA : N/R
 Total Gallons : N/R
 Facility Latitude Measure : 33.7599
 Facility Longitude Measure : -117.1857
 Last Date in Agency List : 01/31/2018

Facility Name : OPERATIONS & MAINTENANCE
 Facility Address : 2270 TRUMBLE RD, PERRIS, CA 92572
 County : Riverside

Site Details

CUPA : Riverside
 Owner Name : EASTERN MUNICIPAL WATER DIST
 Total Gallons : 35,500
 Last Date in Agency list : 10/01/2012

Map Id: 22
 Direction: NE
 Distance: 0.295 mi., 1556 ft.
 Elevation: 1422 ft.
 Relative: Lower

Envirosite ID: 437543
 EPA ID: N/R

Site Name : Eastern Municipal Water District | EASTERN MUNICIPAL WATER DIST. | COLIFORM VIO IN RECLAIM WATER 2270 TRUMBLE ROAD P.O. BOX 8300 | 2270 TRUMBLE RD | 2270 TRUMBLE ROAD (P.O. BOX 8300) PERRIS | Perris, CA

Database(s) : [ALT FUELING, AST - CA, BRS, CALEPA SITES - CA, CIWQS - CA, CIWQS 2 - CA, DOCKET, ECHO, FRS, HAZNET - CA, HIST AST - CA, HIST CHMIRS - CA, HWG - CA, ICIS, INACTIVE PCS, NPDES - CA, PCS ENF, PCS FACILITY, RCRA_LQG, RFR - CA, SWRCB CLEANUP - CA] **(cont.)**

HIST CHMIRS - CA

Facility Address :	2270 Trumble Road, Eastern Municipal District - Operations Maintenance Center, Perris, 92572
County :	Riverside County
Notified Date :	2008-08-25 10:09:00
Control Number :	08-6173
Substance 1 :	Used Engine Oil
Quantity 1 :	4
Measure 1 :	Gal(s)
Type 1 :	PETROLEUM
Pipeline 1 :	N/R
Vessel 1 (300 Tons) :	N/R
Substance 2 :	N/R
Quantity 2 :	N/R
Measure 2 :	N/R
Type 2 :	N/R
Pipeline 2 :	N/R
Vessel 2 (300 Tons) :	N/R
Substance 3 :	N/R
Quantity 3 :	N/R
Measure 3 :	N/R
Type 3 :	N/R
Pipeline 3 :	N/R
Vessel 3 (300 Tons) :	N/R
Description :	HISTORICAL REPORT: Caller states a contractor came to the Eastern Municipal Water District Facility to pump out their used oil tank which resulted in the release of substance due to unknown causes. The incident start time is unknown but it occurred sometime on the Friday, 08/22/08.
Contained :	Yes
Water? :	No
Water Way :	N/R
Incident Date :	2008-08-22
Time :	0
Spill Site :	Merchant/Business
Site :	N/R
Cause :	N/R
Other Causes :	N/R
Injuries (Y/N) :	N/R
Injuries Number :	0
Fatal (Y/N) :	N/R
Fatal Number :	0

Map Id: 22
 Direction: NE
 Distance: 0.295 mi., 1556 ft.
 Elevation: 1422 ft.
 Relative: Lower

Envirosite ID: 437543
 EPA ID: N/R

Site Name : Eastern Municipal Water District | EASTERN MUNICIPAL WATER DIST. | COLIFORM VIO IN RECLAIM WATER 2270 TRUMBLE ROAD P.O. BOX 8300 | 2270 TRUMBLE RD | 2270 TRUMBLE ROAD (P.O. BOX 8300) PERRIS | Perris, CA

Database(s) : [ALT FUELING, AST - CA, BRS, CALEPA SITES - CA, CIWQS - CA, CIWQS 2 - CA, DOCKET, ECHO, FRS, HAZNET - CA, HIST AST - CA, HIST CHMIRS - CA, HWG - CA, ICIS, INACTIVE PCS, NPDES - CA, PCS ENF, PCS FACILITY, RCRA_LQG, RFR - CA, SWRCB CLEANUP - CA] **(cont.)**

HIST CHMIRS - CA **(cont.)**

Evacs (Y/N) : N/R
 Evacs Number : 0
 Cleanup : Starlight Reclamation Environmental Services
 Admin Agency : Riverside County Environmental Health

HWG - CA

Facility Name : EASTERN MUNICIPAL WATER DIST.
 Facility Address : 2270 TRUMBLE ROAD, PERRIS, CA 92571
 County : RIVERSIDE

EPA ID : CAL000142474
 Status : Active
 Category : STATE
 Type : PERMANENT
 Facility Type : N/R
 Mailing Address : PO BOX 8300, PERRIS, CA 925728300
 Owner Name : EASTERN MUNICIPAL WATER DISTRICT
 Owner Address : PO BOX 8300, PERRIS, CA 925728300
 Operator Name : JIM SCHAIN
 Operator Address : 2270 TRUMBLE ROAD, PERRIS, CA 92572
 Latitude : 33.761642
 Longitude : -117.183453

Facility Name : EASTERN MUN. WATER DISTRICT
 Facility Address : 2270 TRUMBLE ROAD, PERRIS, CA 92571
 County : RIVERSIDE

EPA ID : CAL000142925
 Status : Inactive
 Category : STATE
 Type : PERMANENT
 Facility Type : N/R
 Mailing Address : 2270 TRUMBLE ROAD, PERRIS, CA 925710000
 Owner Name : GOVERNMENT ENTITY
 Owner Address : 2270 TRUMBLE ROAD, PERRIS, CA 925710000
 Operator Name : DEACT 9/22/95 DUP.# CORRECT #
 Operator Address : @ SITE:CAL000142474-P.H., PERRIS, CA 925710000
 Latitude : 33.761642
 Longitude : -117.183453

Map Id: 22
 Direction: NE
 Distance: 0.295 mi., 1556 ft.
 Elevation: 1422 ft.
 Relative: Lower

EnviroSite ID: 437543
 EPA ID: N/R

Site Name : Eastern Municipal Water District | EASTERN MUNICIPAL WATER DIST. | COLIFORM VIO IN RECLAIM WATER 2270 TRUMBLE ROAD P.O. BOX 8300 | 2270 TRUMBLE RD | 2270 TRUMBLE ROAD (P.O. BOX 8300) PERRIS | Perris, CA

Database(s) : [ALT FUELING, AST - CA, BRS, CALEPA SITES - CA, CIWQS - CA, CIWQS 2 - CA, DOCKET, ECHO, FRS, HAZNET - CA, HIST AST - CA, HIST CHMIRS - CA, HWG - CA, ICIS, INACTIVE PCS, NPDES - CA, PCS ENF, PCS FACILITY, RCRA_LQG, RFR - CA, SWRCB CLEANUP - CA] **(cont.)**

ICIS

Facility Name : COLIFORM VIO IN RECLAIM WATER
 Facility Address : 2270 TRUMBLE RD, PERRIS, CA 92570

Site Details

NPDES ID : CAU000261
 ICIS Facility Interest ID : 1200004378
 Facility UIN : 110013157047
 Facility Type Code : N/R
 Impaired Waters : N/R
 Latitude : 33.76165
 Longitude : -117.183379
 Last Date in Agency List : 2021-05-17

Facility NAICS

NAICS Code : N/R
 NAICS Description : N/R

Facility SIC

SIC Code : N/R
 SIC Description : N/R

Facility Name : EASTERN MUNICIPAL WATER DISTRICT
 Facility Address : 2270 TRUMBLE RD, PERRIS, CA 92572

Site Details

NPDES ID : CAZ210819
 ICIS Facility Interest ID : 3600725768
 Facility UIN : 110013157047
 Facility Type Code : Municipal or Water District
 Impaired Waters : N/R
 Latitude : 33.74302
 Longitude : -117.18482
 Last Date in Agency List : 2021-05-17

Map Id: 22
 Direction: NE
 Distance: 0.295 mi., 1556 ft.
 Elevation: 1422 ft.
 Relative: Lower

EnviroSite ID: 437543
 EPA ID: N/R

Site Name : Eastern Municipal Water District | EASTERN MUNICIPAL WATER DIST. | COLIFORM VIO IN RECLAIM WATER 2270 TRUMBLE ROAD P.O. BOX 8300 | 2270 TRUMBLE RD | 2270 TRUMBLE ROAD (P.O. BOX 8300) PERRIS | Perris, CA

Database(s) : [ALT FUELING, AST - CA, BRS, CALEPA SITES - CA, CIWQS - CA, CIWQS 2 - CA, DOCKET, ECHO, FRS, HAZNET - CA, HIST AST - CA, HIST CHMIRS - CA, HWG - CA, ICIS, INACTIVE PCS, NPDES - CA, PCS ENF, PCS FACILITY, RCRA_LQG, RFR - CA, SWRCB CLEANUP - CA] **(cont.)**

ICIS **(cont.)**

Facility NAICS
 NAICS Code : N/R
 NAICS Description : N/R

Facility SIC
 SIC Code : 4213
 SIC Description : Trucking, Except Local

INACTIVE PCS

Issue Date : 2015-07-01
 Original Issue Date : 2015-07-01
 Effective Date : 2015-07-01
 Expiration Date : 2020-06-30
 Retirement Date : N/R
 Termination Date : N/R
 Issuing Agency : CA Waterboards
 Agency Type : State
 Activity ID : 3601105131
 External Permit Number : CAZ210819
 Facility Type Indicator : NON-POTW
 Permit Type : General Permit Covered Facility-NPDES)
 Major Minor Status : N
 Permit Status : Expired
 Total Design Flow Number : N/R
 Actual Average Flow Number : N/R
 State Water Body : N/R
 State Water Body Name : N/R
 Permit Name : Eastern Municipal Water District
 Permit Comp Status : Y
 RNC Tracking : Y
 Master External Permit Number : CAS000001
 TMDL Interface : N/R
 EDMR Authorization : N
 Pretreatment Indicator : N/R
 Last Date in Agency List : 2021-06-11

NPDES - CA

Facility Name : Eastern Municipal Water District
 Facility Address : 2270 Trumble Rd, Perris, 92572
 County : Riverside

Map Id: 22
 Direction: NE
 Distance: 0.295 mi., 1556 ft.
 Elevation: 1422 ft.
 Relative: Lower

Envirosite ID: 437543
 EPA ID: N/R

Site Name : Eastern Municipal Water District | EASTERN MUNICIPAL WATER DIST. | COLIFORM VIO IN RECLAIM WATER 2270 TRUMBLE ROAD P.O. BOX 8300 | 2270 TRUMBLE RD | 2270 TRUMBLE ROAD (P.O. BOX 8300) PERRIS | Perris, CA

Database(s) : [ALT FUELING, AST - CA, BRS, CALEPA SITES - CA, CIWQS - CA, CIWQS 2 - CA, DOCKET, ECHO, FRS, HAZNET - CA, HIST AST - CA, HIST CHMIRS - CA, HWG - CA, ICIS, INACTIVE PCS, NPDES - CA, PCS ENF, PCS FACILITY, RCRA_LQG, RFR - CA, SWRCB CLEANUP - CA] **(cont.)**

NPDES - CA **(cont.)**

Effective Date : 1996-08-07
 Adoption Date : N/R
 Expiration Date : N/R
 Termination Date : N/R
 Order Number : 97-03-DWQ
 NPDES Number : CAS000001
 WDID : 8 33I012460
 RM Status : Active
 Reg Meas ID : 210819
 Reg Meas Type : Enrollee
 Program : Industrial
 Facility Place ID : N/R
 Region Code : 8
 Discharger ID : 0
 Discharger : Eastern Municipal Water District
 Discharger Address : PO Box 8300, Perris, California 92570
 Last Date in Agency List : 2021-07-05

Facility Name : Perris Valley Pipeline Cactus Ave Feeder
 Facility Address : 2270 Trumble Rd, Perris, 92572
 County : Riverside

Effective Date : 2006-04-07
 Adoption Date : N/R
 Expiration Date : N/R
 Termination Date : 2012-09-06
 Order Number : 2009-0009-DWQ
 NPDES Number : CAS000002
 WDID : 8 33C340579
 RM Status : Terminated
 Reg Meas ID : 299571
 Reg Meas Type : Enrollee
 Program : Construction
 Facility Place ID : N/R
 Region Code : 8
 Discharger ID : 0
 Discharger : Metropolitan Water District of Southern California
 Discharger Address : PO Box 54153, Los Angeles, California 90054
 Last Date in Agency List : 2015-07-10

Facility Name : Solar Elevated Pad
 Facility Address : 2270 Trumble Road, Perris, 92570
 County : Riverside

Map Id: 22
 Direction: NE
 Distance: 0.295 mi., 1556 ft.
 Elevation: 1422 ft.
 Relative: Lower

EnviroSite ID: 437543
 EPA ID: N/R

Site Name : Eastern Municipal Water District | EASTERN MUNICIPAL WATER DIST. | COLIFORM VIO IN RECLAIM WATER 2270 TRUMBLE ROAD P.O. BOX 8300 | 2270 TRUMBLE RD | 2270 TRUMBLE ROAD (P.O. BOX 8300) PERRIS | Perris, CA

Database(s) : [ALT FUELING, AST - CA, BRS, CALEPA SITES - CA, CIWQS - CA, CIWQS 2 - CA, DOCKET, ECHO, FRS, HAZNET - CA, HIST AST - CA, HIST CHMIRS - CA, HWG - CA, ICIS, INACTIVE PCS, NPDES - CA, PCS ENF, PCS FACILITY, RCRA_LQG, RFR - CA, SWRCB CLEANUP - CA] **(cont.)**

NPDES - CA **(cont.)**

Effective Date : 2013-09-05
 Adoption Date : N/R
 Expiration Date : N/R
 Termination Date : 2015-01-28
 Order Number : 2009-0009-DWQ
 NPDES Number : CAS000002
 WDID : 8 33C367614
 RM Status : Terminated
 Reg Meas ID : 440585
 Reg Meas Type : Enrollee
 Program : N/R
 Facility Place ID : N/R
 Region Code : 8
 Discharger ID : 0
 Discharger : Eastern Municipal Water District
 Discharger Address : 2270 Trumble Road, Perris, California 92572
 Last Date in Agency List : 2017-12-14

PCS ENF

Site Details

NPDES ID : CAU000261
 Last Date in Agency List : 2021-06-11

Formal Enforcement Actions

Settlement Entered Date : 07/12/1996
 ENF Identifier : CA-N00002126
 Activity ID : 1200080661
 Activity Type : Administrative, Formal
 ENF Type : State CWA Non Penalty AO
 Agency : State
 Fed Penalty Assessed Amount : N/R
 State Local Penalty Amount : N/R

Informal Enforcement Actions

Achieved Date : N/R
 Registry ID : N/R
 ENF Identifier : N/R
 Activity ID : N/R
 Activity Type : N/R
 ENF Type : N/R
 Agency : N/R

Map Id: 22
 Direction: NE
 Distance: 0.295 mi., 1556 ft.
 Elevation: 1422 ft.
 Relative: Lower

Envirosite ID: 437543
 EPA ID: N/R

Site Name : Eastern Municipal Water District | EASTERN MUNICIPAL WATER DIST. | COLIFORM VIO IN RECLAIM WATER 2270 TRUMBLE ROAD P.O. BOX 8300 | 2270 TRUMBLE RD | 2270 TRUMBLE ROAD (P.O. BOX 8300) PERRIS | Perris, CA

Database(s) : [ALT FUELING, AST - CA, BRS, CALEPA SITES - CA, CIWQS - CA, CIWQS 2 - CA, DOCKET, ECHO, FRS, HAZNET - CA, HIST AST - CA, HIST CHMIRS - CA, HWG - CA, ICIS, INACTIVE PCS, NPDES - CA, PCS ENF, PCS FACILITY, RCRA_LQG, RFR - CA, SWRCB CLEANUP - CA] **(cont.)**

PCS FACILITY

Issue Date : 2015-07-01
 Original Issue Date : 2015-07-01
 Effective Date : 2015-07-01
 Expiration Date : 2020-06-30
 Retirement Date : N/R
 Termination Date : N/R
 Issuing Agency : CA Waterboards
 Agency Type : State
 Activity ID : 3601105131
 External Permit Number : CAZ210819
 Facility Type Indicator : NON-POTW
 Permit Type : General Permit Covered Facility-NPDES)
 Major Minor Status : N
 Permit Status : Effective
 Total Design Flow Number : N/R
 Actual Average Flow Number : N/R
 State Water Body : N/R
 State Water Body Name : N/R
 Permit Name : Eastern Municipal Water District
 Permit Comp Status : Y
 RNC Tracking : Y
 Master External Permit Number : CAS000001
 TMDL Interface : N/R
 EDMR Authorization : N
 Pretreatment Indicator : N/R
 Last Date in Agency List : 2020-02-11

RCRA_LQG

Facility Name : EASTERN MUNICIPAL WATER DIST.
 Facility Address : 2270 TRUMBLE RD., PERRIS, CA
 County : RIVERSIDE

Date Form Received by Agency : 1999-04-15
 EPA ID : CAD981401417
 Mailing Address : 2270 TRUMBLE RD., PERRIS, CA
 Contact : DANIEL NOBLITT
 Contact Address : N/R
 Contact Country : US
 Contact Telephone : 909-928-3777
 Contact Email : N/R
 EPA Region : 09
 Land Type : Not Reported
 Source Type : Annual/Biennial Report
 Classification : Large Quantity Generator

Map Id: 22
 Direction: NE
 Distance: 0.295 mi., 1556 ft.
 Elevation: 1422 ft.
 Relative: Lower

EnviroSite ID: 437543
 EPA ID: N/R

Site Name : Eastern Municipal Water District | EASTERN MUNICIPAL WATER DIST. | COLIFORM VIO IN RECLAIM WATER 2270 TRUMBLE ROAD P.O. BOX 8300 | 2270 TRUMBLE RD | 2270 TRUMBLE ROAD (P.O. BOX 8300) PERRIS | Perris, CA

Database(s) : [ALT FUELING, AST - CA, BRS, CALEPA SITES - CA, CIWQS - CA, CIWQS 2 - CA, DOCKET, ECHO, FRS, HAZNET - CA, HIST AST - CA, HIST CHMIRS - CA, HWG - CA, ICIS, INACTIVE PCS, NPDES - CA, PCS ENF, PCS FACILITY, RCRA_LQG, RFR - CA, SWRCB CLEANUP - CA] **(cont.)**

RCRA_LQG **(cont.)**

Description :

Handlers that generate 1,000 kg or more of hazardous waste during any calendar month; or generate more than 1 kg of acutely hazardous waste during any calendar month; or generate more than 100 kg of any residue or contaminated soil, waste or other debris resulting from the cleanup of a spill, into or on any land or water, of acutely hazardous waste during any calendar month; or generate 1 kg or less of acutely hazardous waste during any calendar month, and accumulate more than 1 kg of acutely hazardous waste at any time; or generate 100 kg or less of any residue or contaminated soil, waste or other debris resulting from the cleanup of a spill, into or on any land or water, of acutely hazardous waste during any calendar month, and accumulated more than 100 kg of that material at any time.

Last Date in Agency List : 2021-04-26

Owner/Operator Summary

Owner/Operator Name : N/R
 Owner/Operator Address : N/R
 Owner/Operator Country : N/R
 Owner/Operator Telephone : N/R
 Owner/Operator Email : N/R
 Owner/Operator Fax : N/R
 Legal Status : N/R
 Owner/Operator Type : N/R
 Owner/Operator Start Date : N/R
 Owner/Operator End Date : N/R

Handler Activities Summary

U.S. Importer of Hazardous Waste : N
 Mixed Waste (Haz. and Radioactive) : N
 Recycler of Hazardous Waste : N
 Transporter of Hazardous Waste : N
 Treater, Storer or Disposer of HW : N
 Underground Injection Activity : N
 On-site Burner Exemption : N
 Furnace Exemption : N
 Used Oil Fuel Burner : N
 Used Oil Processor : N
 Used Oil Refiner : N
 Used Oil Fuel Marketer to Burner : N
 Used Oil Specification Marketer : N
 Used Oil Transfer Facility : N
 Used Oil Transporter : N

Map Id: 22
 Direction: NE
 Distance: 0.295 mi., 1556 ft.
 Elevation: 1422 ft.
 Relative: Lower

Envirosite ID: 437543
 EPA ID: N/R

Site Name : Eastern Municipal Water District | EASTERN MUNICIPAL WATER DIST. | COLIFORM VIO IN RECLAIM WATER 2270 TRUMBLE ROAD P.O. BOX 8300 | 2270 TRUMBLE RD | 2270 TRUMBLE ROAD (P.O. BOX 8300) PERRIS | Perris, CA

Database(s) : [ALT FUELING, AST - CA, BRS, CALEPA SITES - CA, CIWQS - CA, CIWQS 2 - CA, DOCKET, ECHO, FRS, HAZNET - CA, HIST AST - CA, HIST CHMIRS - CA, HWG - CA, ICIS, INACTIVE PCS, NPDES - CA, PCS ENF, PCS FACILITY, RCRA_LQG, RFR - CA, SWRCB CLEANUP - CA] **(cont.)**

RCRA_LQG **(cont.)**

Notices of Violations Summary
 Regulation Violated :

N

Facility Name : EASTERN MUNICIPAL WATER DISTRICT- OMC
 Facility Address : 2270 TRUMBLE ROAD, PERRIS, CA 92572
 County : RIVERSIDE

Date Form Received by Agency : 2012-03-19
 EPA ID : CAL000142474
 Mailing Address : 2270 TRUMBLE ROAD PO BOX 8300, PERRIS, CA 92572
 Contact : ALFRED JAVIER
 Contact Address : 2270 TRUMBLE ROAD, PERRIS, CA 92572
 Contact Country : US
 Contact Telephone : 951-928-3777
 Contact Email : JAVIERA@EMWD.ORG
 EPA Region : 09
 Land Type : Municipal
 Source Type : Annual/Biennial Report updated with Notification
 Classification : Large Quantity Generator

Description :

Handlers that generate 1,000 kg or more of hazardous waste during any calendar month; or generate more than 1 kg of acutely hazardous waste during any calendar month; or generate more than 100 kg of any residue or contaminated soil, waste or other debris resulting from the cleanup of a spill, into or on any land or water, of acutely hazardous waste during any calendar month; or generate 1 kg or less of acutely hazardous waste during any calendar month, and accumulate more than 1 kg of acutely hazardous waste at any time; or generate 100 kg or less of any residue or contaminated soil, waste or other debris resulting from the cleanup of a spill, into or on any land or water, of acutely hazardous waste during any calendar month, and accumulated more than 100 kg of that material at any time.

Last Date in Agency List : 2021-04-26

Owner/Operator Summary

Owner/Operator Name : EASTERN MUNICIPAL WATER DISTRICT
 Owner/Operator Address : 2270 TRUMBLE ROAD, PERRIS, CA 92572
 Owner/Operator Country : N/R
 Owner/Operator Telephone : 951-928-3777
 Owner/Operator Email : N/R
 Owner/Operator Fax : N/R
 Legal Status : Municipal
 Owner/Operator Type : Owner

Map Id: 22
 Direction: NE
 Distance: 0.295 mi., 1556 ft.
 Elevation: 1422 ft.
 Relative: Lower

EnviroSite ID: 437543
 EPA ID: N/R

Site Name : Eastern Municipal Water District | EASTERN MUNICIPAL WATER DIST. | COLIFORM VIO IN RECLAIM WATER 2270 TRUMBLE ROAD P.O. BOX 8300 | 2270 TRUMBLE RD | 2270 TRUMBLE ROAD (P.O. BOX 8300) PERRIS | Perris, CA

Database(s) : [ALT FUELING, AST - CA, BRS, CALEPA SITES - CA, CIWQS - CA, CIWQS 2 - CA, DOCKET, ECHO, FRS, HAZNET - CA, HIST AST - CA, HIST CHMIRS - CA, HWG - CA, ICIS, INACTIVE PCS, NPDES - CA, PCS ENF, PCS FACILITY, RCRA_LQG, RFR - CA, SWRCB CLEANUP - CA] **(cont.)**

RCRA_LQG **(cont.)**

Owner/Operator Start Date : 1996-01-01
 Owner/Operator End Date : N/R

Owner/Operator Name : EASTERN MUNICIPAL WATER DISTRICT
 Owner/Operator Address : 2270 TRUMBLE ROAD, PERRIS, CA 92572
 Owner/Operator Country : US
 Owner/Operator Telephone : 951-928-3777
 Owner/Operator Email : N/R
 Owner/Operator Fax : N/R
 Legal Status : Municipal
 Owner/Operator Type : Operator
 Owner/Operator Start Date : 1996-01-01
 Owner/Operator End Date : N/R

Handler Activities Summary

U.S. Importer of Hazardous Waste : N
 Mixed Waste (Haz. and Radioactive) : N
 Recycler of Hazardous Waste : N
 Transporter of Hazardous Waste : N
 Treater, Storer or Disposer of HW : N
 Underground Injection Activity : N
 On-site Burner Exemption : N
 Furnace Exemption : N
 Used Oil Fuel Burner : N
 Used Oil Processor : N
 Used Oil Refiner : N
 Used Oil Fuel Marketer to Burner : N
 Used Oil Specification Marketer : N
 Used Oil Transfer Facility : N
 Used Oil Transporter : Y

Historical Generators

Date Form Received by Agency : 2008-02-27
 Facility Name : EMWD - OPERATIONS & MAINTENANCE CENTER (OMC)
 Classification : Large Quantity Generator

Date Form Received by Agency : 2006-02-17
 Facility Name : OMC
 Classification : Large Quantity Generator

Map Id: 22
 Direction: NE
 Distance: 0.295 mi., 1556 ft.
 Elevation: 1422 ft.
 Relative: Lower

Envirosite ID: 437543
 EPA ID: N/R

Site Name : Eastern Municipal Water District | EASTERN MUNICIPAL WATER DIST. | COLIFORM VIO IN RECLAIM WATER 2270 TRUMBLE ROAD P.O. BOX 8300 | 2270 TRUMBLE RD | 2270 TRUMBLE ROAD (P.O. BOX 8300) PERRIS | Perris, CA

Database(s) : [ALT FUELING, AST - CA, BRS, CALEPA SITES - CA, CIWQS - CA, CIWQS 2 - CA, DOCKET, ECHO, FRS, HAZNET - CA, HIST AST - CA, HIST CHMIRS - CA, HWG - CA, ICIS, INACTIVE PCS, NPDES - CA, PCS ENF, PCS FACILITY, RCRA_LQG, RFR - CA, SWRCB CLEANUP - CA] **(cont.)**

RCRA_LQG **(cont.)**

Date Form Received by Agency : 2004-02-02
 Facility Name : OPERATIONS AND MAINTENANCE CENTER
 Classification : Large Quantity Generator

Date Form Received by Agency : 2002-02-26
 Facility Name : OPERATIONS AND MAINTENANCE CENTER
 Classification : Large Quantity Generator

Hazardous Waste Summary
 Waste Code / Name :

- 122 - Alkaline solution without metals (pH > 12.5)
- 134 - Aqueous solution with <10% total organic residues
- 181 - Other inorganic solid waste
- 291 - Latex waste
- 351 - Organic solids with halogens
- 352 - Other organic solids
- D002 - CORROSIVE WASTE

Notices of Violations Summary
 Regulation Violated :

N

RFR - CA

Facility Name : Eastern Municipal Water District
 Facility Address : 2270 Trumble Rd, Perris, CA 92572
 County : Riverside

Effective Date : 1996-08-07
 Adoption Date : N/R
 Termination Date : N/R
 Expiration/Review Date : N/R
 NPDES Number : CAS000001
 Order Number : 2014-0057-DWQ
 WDID : 8 33I012460
 SIC/NAICS : 4213
 Program : CONSTW, INDSTW
 Regulatory Measure Status : Active
 Regulatory Measure Type : Storm water industrial
 Place/Project Type : Industrial - Trucking, Except Local
 Region : 8
 Design Flow : N/R

Map Id: 22
 Direction: NE
 Distance: 0.295 mi., 1556 ft.
 Elevation: 1422 ft.
 Relative: Lower

EnviroSite ID: 437543
 EPA ID: N/R

Site Name : Eastern Municipal Water District | EASTERN MUNICIPAL WATER DIST. | COLIFORM VIO IN RECLAIM WATER 2270 TRUMBLE ROAD P.O. BOX 8300 | 2270 TRUMBLE RD | 2270 TRUMBLE ROAD (P.O. BOX 8300) PERRIS | Perris, CA

Database(s) : [ALT FUELING, AST - CA, BRS, CALEPA SITES - CA, CIWQS - CA, CIWQS 2 - CA, DOCKET, ECHO, FRS, HAZNET - CA, HIST AST - CA, HIST CHMIRS - CA, HWG - CA, ICIS, INACTIVE PCS, NPDES - CA, PCS ENF, PCS FACILITY, RCRA_LQG, RFR - CA, SWRCB CLEANUP - CA] **(cont.)**

RFR - CA **(cont.)**

Major/Minor : N/R
 Complexity : N/R
 TTWQ : N/R
 Number of Enforcement Actions within Five Years: N/R
 Number of Violations within Five Years: N/R
 Agency : Eastern Municipal Water District
 Agency Address : PO Box 8300, Perris, CA 92570
 Latitude : 33.74302
 Longitude : -117.18482
 Last Date in Agency List : 2021-07-24

Facility Name : Solar Elevated Pad
 Facility Address : 2270 Trumble Road, Perris, CA 92570
 County : Riverside

Effective Date : 2013-09-05
 Adoption Date : N/R
 Termination Date : N/R
 Expiration/Review Date : N/R
 NPDES Number : CAS000002
 Order Number : 2009-0009-DWQ
 WDID : 8 33C367614
 SIC/NAICS : N/R
 Program : CONSTW
 Regulatory Measure Status : Active
 Regulatory Measure Type : Storm water construction
 Place/Project Type : Construction - Utility: Solar Cell Pad
 Region : 8
 Design Flow : N/R
 Major/Minor : N/R
 Complexity : N/R
 TTWQ : N/R
 Number of Enforcement Actions within Five Years: N/R
 Number of Violations within Five Years: N/R
 Agency : Eastern Municipal Water District
 Agency Address : 2270 Trumble Road PO Box 8300, Perris, CA 92572
 Latitude : 33.7613
 Longitude : -117.184
 Last Date in Agency List : 2014-12-11

Map Id: 22
 Direction: NE
 Distance: 0.295 mi., 1556 ft.
 Elevation: 1422 ft.
 Relative: Lower

Site Name : Eastern Municipal Water District | EASTERN MUNICIPAL WATER DIST. | COLIFORM VIO IN RECLAIM WATER 2270 TRUMBLE ROAD P.O. BOX 8300 | 2270 TRUMBLE RD | 2270 TRUMBLE ROAD (P.O. BOX 8300) PERRIS | Perris, CA

Database(s) : [ALT FUELING, AST - CA, BRS, CALEPA SITES - CA, CIWQS - CA, CIWQS 2 - CA, DOCKET, ECHO, FRS, HAZNET - CA, HIST AST - CA, HIST CHMIRS - CA, HWG - CA, ICIS, INACTIVE PCS, NPDES - CA, PCS ENF, PCS FACILITY, RCRA_LQG, RFR - CA, SWRCB CLEANUP - CA] **(cont.)**

EnviroSite ID: 437543
 EPA ID: N/R

SWRCB CLEANUP - CA

Facility Name : Eastern Municipal Water District - Perris North Basin Groundwater Contamination Prevention and Remediation Project

Facility Address : 2270 Trumble Road, Perris, CA 92572
 County : Riverside

Site Details

Status Date : 2019-10-18
 Status : Open - Active
 Begin Date : 2019-10-18
 Global ID : T10000014987

Site History : The project is for the purpose of extracting and treating volatile organic compounds (VOCs), perchlorate, or nitrate contaminated groundwater from the West San Jacinto Groundwater Basin to prevent migration of contaminated groundwater and provide potable water to reduce the use of imported water.

RB Case Number : N/R
 Potential Media Affected : Aquifer used for drinking water supply, Well used for drinking water supply

Potential Contaminants of Concern : Tetrachloroethylene (PCE), Trichloroethylene (TCE), Nitrate, Perchlorate, TDS, Per- and Polyfluoroalkyl Substances (PFAS)

Local Agency : N/R
 Local Case Number : N/R
 Lead Agency : SWRCB
 File Location : All Files are on GeoTracker or in the Local Agency Database
 CUF Case : NO
 Caseworker : CAN
 Case Type : Project
 How Discovered : N/R
 How Discovered Description : N/R
 Stop Method : N/R
 Stop Description : N/R
 Calwater Watershed Name : San Jacinto Valley - Perris - Perris Valley (802.11)
 DWR Groundwater Subbasin Name : San Jacinto (8-005)
 Disadvantaged Community : Disadvantaged Community
 Latitude : 33.7613
 Longitude : -117.18399
 Agency URL : [Click here for hyperlink provided by the agency.](#)
 Last Date in Agency List : 2021-05-27

Map Id: 22
 Direction: NE
 Distance: 0.295 mi., 1556 ft.
 Elevation: 1422 ft.
 Relative: Lower

Envirosite ID: 437543
 EPA ID: N/R

Site Name : Eastern Municipal Water District | EASTERN MUNICIPAL WATER DIST. | COLIFORM VIO IN RECLAIM WATER 2270 TRUMBLE ROAD P.O. BOX 8300 | 2270 TRUMBLE RD | 2270 TRUMBLE ROAD (P.O. BOX 8300) PERRIS | Perris, CA

Database(s) : [ALT FUELING, AST - CA, BRS, CALEPA SITES - CA, CIWQS - CA, CIWQS 2 - CA, DOCKET, ECHO, FRS, HAZNET - CA, HIST AST - CA, HIST CHMIRS - CA, HWG - CA, ICIS, INACTIVE PCS, NPDES - CA, PCS ENF, PCS FACILITY, RCRA_LQG, RFR - CA, SWRCB CLEANUP - CA] **(cont.)**

SWRCB CLEANUP - CA **(cont.)**

Contacts Summary

Global ID : T10000014987
 Contact Name : APARJEET RANGI
 Contact Type : Regional Board Caseworker
 Organization Name : SWRCB
 Address : 1001 I Street
 City : SACRAMENTO
 Phone Number : 9163198255
 Email : aparjeet.rangi@waterboards.ca.gov

Global ID : T10000014987
 Contact Name : CHAD NISHIDA
 Contact Type : Regional Board Caseworker
 Organization Name : SANTA ANA RWQCB (REGION 8)
 Address : 3737 Main Street #500
 City : RIVERSIDE
 Phone Number : 9517823252
 Email : chad.nishida@waterboards.ca.gov

Regulatory Activities

Date : 2021-03-01
 Global ID : T10000014987
 Action Type : ENFORCEMENT
 Action : Staff Letter

Date : 2021-02-02
 Global ID : T10000014987
 Action Type : ENFORCEMENT
 Action : Email Correspondence

Date : 2021-01-06
 Global ID : T10000014987
 Action Type : ENFORCEMENT
 Action : Staff Letter

Date : 2020-12-10
 Global ID : T10000014987
 Action Type : ENFORCEMENT
 Action : Staff Letter

Map Id: 22
 Direction: NE
 Distance: 0.295 mi., 1556 ft.
 Elevation: 1422 ft.
 Relative: Lower

Envirosite ID: 437543
 EPA ID: N/R

Site Name : Eastern Municipal Water District | EASTERN MUNICIPAL WATER DIST. | COLIFORM VIO IN RECLAIM WATER 2270 TRUMBLE ROAD P.O. BOX 8300 | 2270 TRUMBLE RD | 2270 TRUMBLE ROAD (P.O. BOX 8300) PERRIS | Perris, CA

Database(s) : [ALT FUELING, AST - CA, BRS, CALEPA SITES - CA, CIWQS - CA, CIWQS 2 - CA, DOCKET, ECHO, FRS, HAZNET - CA, HIST AST - CA, HIST CHMIRS - CA, HWG - CA, ICIS, INACTIVE PCS, NPDES - CA, PCS ENF, PCS FACILITY, RCRA_LQG, RFR - CA, SWRCB CLEANUP - CA] **(cont.)**

SWRCB CLEANUP - CA **(cont.)**

Date : 2020-12-04
 Global ID : T10000014987
 Action Type : ENFORCEMENT
 Action : Staff Letter

Date : 2020-11-17
 Global ID : T10000014987
 Action Type : ENFORCEMENT
 Action : Staff Letter

Date : 2020-09-28
 Global ID : T10000014987
 Action Type : ENFORCEMENT
 Action : Staff Letter

Date : 2020-06-23
 Global ID : T10000014987
 Action Type : ENFORCEMENT
 Action : Staff Letter

Date : 2020-06-09
 Global ID : T10000014987
 Action Type : ENFORCEMENT
 Action : InterAgency Agreement - #D1912536

Date : 2020-03-06
 Global ID : T10000014987
 Action Type : ENFORCEMENT
 Action : Staff Letter

Status History
 Status Date : 2019-10-18
 Global ID : T10000014987
 Status : Open - Case Begin Date

Status Date : 2019-10-18
 Global ID : T10000014987
 Status : Open - Active

Map Id: 23
 Direction: ESE
 Distance: 0.313 mi., 1653 ft.
 Elevation: 1434 ft.
 Relative: Higher

Site Name : UPS Facility Expansion
 25285 SHERMAN ROAD
 MENIFEE | Menifee, CA 92585

Database(s) : [CALEPA SITES - CA, CIWQS - CA,
 DOCKET, ECHO, FRS, ICIS, INACTIVE PCS,
 NPDES - CA, PCS ENF, RFR - CA]

EnviroSite ID: 1016252
 EPA ID: N/R

CALEPA SITES - CA

Facility Name : UPS Facility Expansion
 Facility Address : 25285 SHERMAN ROAD, MENIFEE, 92585

Site ID : 545522
 EI ID : 820233
 EI Description : Construction Storm Water
 Latitude : 33.753465
 Longitude : -117.182322
 Agency Hyperlink : [Click here for hyperlink provided by the agency.](#)
 Last Date in Agency List : 2019-07-24

CIWQS - CA

Facility Name : UPS Facility Expansion
 Facility Address : 25285 Sherman Road, Menifee, CA 92585
 County : Riverside

Place ID : S820233
 Agency Name : BT OH LLC
 Last Date in Agency List : 2021-06-15

DOCKET

Facility Name : UPS FACILITY EXPANSION
 Facility Address : 25285 SHERMAN ROAD, MENIFEE, CA 92585

Standard Industrial Classification(SIC) Summary

Enforcement Action Name : UPS FACILITY EXPANSION
 Registry ID : 110070092175
 Primary SIC : N/R
 Primary NAICS : N/R
 Last Date in Agency List : 2018-12-17

Enforcement Action Case Number : N/R
 Activity ID : N/R
 Final Order Iss/Final Order Enter Date: N/R
 Final Order Name : N/R

Settlement FRS ICIS Facility ID : N/R
 Final Order FRS Name : N/R

SEP Category : N/R
 SEP Description : N/R

Map Id: 23
 Direction: ESE
 Distance: 0.313 mi., 1653 ft.
 Elevation: 1434 ft.
 Relative: Higher

Site Name : UPS Facility Expansion
 25285 SHERMAN ROAD
 MENIFEE | Menifee, CA 92585

Database(s) : [CALEPA SITES - CA, CIWQS - CA,
 DOCKET, ECHO, FRS, ICIS, INACTIVE PCS,
 NPDES - CA, PCS ENF, RFR - CA] **(cont.)**

EnviroSite ID: 1016252
 EPA ID: N/R

DOCKET (cont.)

Complaint Summary

Respondent/Defendant Name : N/R
 Named in Complaint : N/R
 Named in Final Order : N/R

Pollutant Summary

Pollutants (SRS) : N/R

Violation and Enforcement Action Summary

Court Docket Number : N/R

Complaint/Proposed Order Actual Date: N/R
 Final Order Issued Actual Date : N/R

Admin EA Closed Actual Date : 10/29/2018
 Enforcement Action Name : N/R
 Enforcement Action Resolution : N/R

Violation Type : N/R

Statute Code : CWA
 Law Section Code : OTHER
 Law Section Description : Violations not covered elsewhere

Violation Penalties and Compliance Summary

Compliance Action Cost : N/R
 EPA Penalty Assessed Amount : N/R
 Cost Recovery Required : N/R
 Cost of SEP : N/R
 Cost of Complying Actions : N/R

ECHO

Facility Name : UPS FACILITY EXPANSION
 Facility Address : 25285 SHERMAN ROAD, MENIFEE, CA 92585
 County : N/R

Last Inspection Date : 2019-05-22
 Registry ID : 110070092175
 FIPS Code : 06065
 EPA Region : 09
 Inspection Count : 1
 Last Inspection Days : 683

Map Id: 23
 Direction: ESE
 Distance: 0.313 mi., 1653 ft.
 Elevation: 1434 ft.
 Relative: Higher

Site Name : UPS Facility Expansion
 25285 SHERMAN ROAD
 MENIFEE | Menifee, CA 92585

Database(s) : [CALEPA SITES - CA, CIWQS - CA,
 DOCKET, ECHO, FRS, ICIS, INACTIVE PCS,
 NPDES - CA, PCS ENF, RFR - CA] **(cont.)**

EnviroSite ID: 1016252
 EPA ID: N/R

ECHO **(cont.)**

Informal Count : 3
 Last Informal Action Date : 2018-12-13
 Formal Action Count : 0
 Last Formal Action Date : N/R
 Total Penalties : 0
 Penalty Count : N/R
 Last Penalty Date : N/R
 Last Penalty Amount : N/R
 QTRS IN NC : 6
 Programs IN SNC : 0
 Current Compliance Status : N/R
 Three-Year Compliance Status : _VVVVVV
 Collection Method : N/R
 Reference Point : N/R
 Accuracy Meters : 17531

Derived Tribes : Soboba Band of Luiseno Indians, California - 14.3 mile(s), Soboba Band of Luiseno Indians, California - 14.7 mile(s), Morongo Band of Mission Indians, California - 18 mile(s), Pechanga Band of Luiseno Mission Indians of the Pechanga Reservation, California - 20.8 mile(s), Morongo Band of Mission Indians, California - 24.3 mile(s)

Derived HUC : 18070202
 Derived WBD : 180702020306
 Derived STCTY FIPS : 06065
 Derived Zip : 92585
 Derived CD113 : 42
 Derived CB2010 : 060650427301019
 MYRTK Universe : NNN
 NPDES IDs : CAZ432735
 CWA Permit Types : Minor
 CWA Compliance Tracking : Off
 CWA NAICS : N/R
 CWA SICS : N/R
 CWA Inspection Count : 1
 CWA Last Inspection Days : 683
 CWA Informal Count : 3
 CWA Formal Action Count : N/R
 CWA Last Formal Action Date : N/R
 CWA Penalties : N/R
 CWA Last Penalty Date : N/R
 CWA Last Penalty Amount : N/R
 CWA Quarters IN NC : 6
 CWA Current Compliance Status : Terminated Permit
 CWA Current SNC Flag : N
 CWA 13 Quarters Compliance Status : _VVVVVV
 CWA 13 Quarters Effluent Exceedances : N/R
 CWA Three-Year QNCR Codes : N/R
 DFR URL : [Click here for hyperlink provided by the agency.](#)
 Facility SIC : N/R
 Facility NAICS : N/R
 Facility Last Inspection EPA Date : N/R
 Facility Last Inspection State Date : 2019-05-22
 Facility Last Formal Act EPA Date : N/R
 Facility Last Formal Act State Date : N/R

Map Id: 23
 Direction: ESE
 Distance: 0.313 mi., 1653 ft.
 Elevation: 1434 ft.
 Relative: Higher

Site Name : UPS Facility Expansion
 25285 SHERMAN ROAD
 MENIFEE | Menifee, CA 92585

Database(s) : [CALEPA SITES - CA, CIWQS - CA,
 DOCKET, ECHO, FRS, ICIS, INACTIVE PCS,
 NPDES - CA, PCS ENF, RFR - CA] **(cont.)**

EnviroSite ID: 1016252
EPA ID: N/R

ECHO (cont.)

Facility Last Informal Act EPA Date :	N/R
Facility Last Informal Act State Date:	2018-12-13
Facility Federal Agency :	N/R
TRI Reporter :	N/R
Facility Imp Water Flag :	N/R
Current SNC Flag :	N
Indian County Flag :	N
Federal Flag :	N/R
US Mexico Border Flag :	N
Chesapeake Bay Flag :	N/R
AIR Flag :	N
NPDES Flag :	Y
SDWIS Flag :	N
RCRA Flag :	N
TRI Flag :	N
GHG Flag :	N
Major Flag :	N/R
Active Flag :	N/R
NAA Flag :	Y
Latitude :	33.753465
Longitude :	-117.182322
Last Date in Agency List :	2021-04-16

FRS

Facility Name :	UPS FACILITY EXPANSION
Facility Address :	25285 SHERMAN ROAD, MENIFEE, CA 92585
County :	N/R

Site Details

Registry ID :	110070092175
FRS Facility URL :	Click here for hyperlink provided by the agency.
Last Date in Agency List :	2021-07-17

Source Description

Source Description :

The NPDES module of the Compliance Information System (ICIS) tracks surface water permits issued under the Clean Water Act. Under NPDES, all facilities that discharge pollutants from any point source into waters of the United States are required to obtain a permit. The permit will likely contain limits on what can be discharged, impose monitoring and reporting requirements, and include other provisions to ensure that the discharge does not adversely affect water quality.

FRS Environmental Interest

Source and System ID :	ICIS - CAZ432735
------------------------	------------------

Map Id: 23
 Direction: ESE
 Distance: 0.313 mi., 1653 ft.
 Elevation: 1434 ft.
 Relative: Higher

Site Name : UPS Facility Expansion
 25285 SHERMAN ROAD
 MENIFEE | Menifee, CA 92585

Database(s) : [CALEPA SITES - CA, CIWQS - CA,
 DOCKET, ECHO, FRS, ICIS, INACTIVE PCS,
 NPDES - CA, PCS ENF, RFR - CA] **(cont.)**

EnviroSite ID: 1016252
 EPA ID: N/R

FRS (cont.)

Site Details

Registry ID : 110070092175
 FRS Facility URL : [Click here for hyperlink provided by the agency.](#)
 Last Date in Agency List : 2020-08-31

Source Description

Source Description :

The NPDES module of the Compliance Information System (ICIS) tracks surface water permits issued under the Clean Water Act. Under NPDES, all facilities that discharge pollutants from any point source into waters of the United States are required to obtain a permit. The permit will likely contain limits on what can be discharged, impose monitoring and reporting requirements, and include other provisions to ensure that the discharge does not adversely affect water quality.

FRS Environmental Interest

Source and System ID : ICIS - CAZ432735

ICIS

Facility Name : UPS FACILITY EXPANSION
 Facility Address : 25285 SHERMAN ROAD, MENIFEE, CA 92585

Site Details

NPDES ID : CAZ432735
 ICIS Facility Interest ID : 3600729658
 Facility UIN : 110070092175
 Facility Type Code : Privately Owned Facility
 Impaired Waters : N/R
 Latitude : 33.753465
 Longitude : -117.182322
 Last Date in Agency List : 2021-05-17

Facility NAICS

NAICS Code : N/R
 NAICS Description : N/R

Facility SIC

SIC Code : N/R
 SIC Description : N/R

INACTIVE PCS

Issue Date : 2012-11-30

Map Id: 23
 Direction: ESE
 Distance: 0.313 mi., 1653 ft.
 Elevation: 1434 ft.
 Relative: Higher

Site Name : UPS Facility Expansion
 25285 SHERMAN ROAD
 MENIFEE | Menifee, CA 92585

Database(s) : [CALEPA SITES - CA, CIWQS - CA,
 DOCKET, ECHO, FRS, ICIS, INACTIVE PCS,
 NPDES - CA, PCS ENF, RFR - CA] **(cont.)**

EnviroSite ID: 1016252
 EPA ID: N/R

INACTIVE PCS **(cont.)**

Original Issue Date : 2012-11-30
 Effective Date : 2012-11-30
 Expiration Date : 2014-09-02
 Retirement Date : N/R
 Termination Date : 2019-09-19
 Issuing Agency : CA Waterboards
 Agency Type : State
 Activity ID : 3601109029
 External Permit Number : CAZ432735
 Facility Type Indicator : NON-POTW
 Permit Type : General Permit Covered Facility-NPDES)
 Major Minor Status : N
 Permit Status : Terminated
 Total Design Flow Number : N/R
 Actual Average Flow Number : N/R
 State Water Body : N/R
 State Water Body Name : N/R
 Permit Name : BT OH LLC
 Permit Comp Status : Y
 RNC Tracking : Y
 Master External Permit Number : CAS000002
 TMDL Interface : N/R
 EDMR Authorization : N
 Pretreatment Indicator : N/R
 Last Date in Agency List : 2021-06-11

NPDES - CA

Facility Name : UPS Facility Expansion
 Facility Address : 25285 Sherman Road, Menifee, 92585
 County : Riverside

Effective Date : 2012-11-30
 Adoption Date : N/R
 Expiration Date : N/R
 Termination Date : 2019-09-19
 Order Number : 2009-0009-DWQ
 NPDES Number : CAS000002
 WDID : 8 33C365149
 RM Status : Terminated
 Reg Meas ID : 432735
 Reg Meas Type : Enrollee
 Program : Construction
 Facility Place ID : N/R
 Region Code : 8
 Discharger ID : 0
 Discharger : BT OH LLC
 Discharger Address : 55 Glenlake Pkwy NE, Atlanta, Georgia 30328
 Last Date in Agency List : 2021-07-05

PCS ENF

Site Details
 NPDES ID : CAZ432735

Map Id: 23
 Direction: ESE
 Distance: 0.313 mi., 1653 ft.
 Elevation: 1434 ft.
 Relative: Higher

Site Name : UPS Facility Expansion
 25285 SHERMAN ROAD
 MENIFEE | Menifee, CA 92585

Database(s) : [CALEPA SITES - CA, CIWQS - CA,
 DOCKET, ECHO, FRS, ICIS, INACTIVE PCS,
 NPDES - CA, PCS ENF, RFR - CA] **(cont.)**

EnviroSite ID: 1016252
 EPA ID: N/R

PCS ENF **(cont.)**

Last Date in Agency List : 2021-06-11

Formal Enforcement Actions

Settlement Entered Date : N/R
 ENF Identifier : N/R
 Activity ID : N/R
 Activity Type : N/R
 ENF Type : N/R
 Agency : N/R
 Fed Penalty Assessed Amount : N/R
 State Local Penalty Amount : N/R

Informal Enforcement Actions

Achieved Date : 12/13/2018
 Registry ID : 110070092175
 ENF Identifier : CA-ZIEA432253
 Activity ID : 3601727647
 Activity Type : Administrative - Informal
 ENF Type : Notice of Noncompliance Issued
 Agency : State

Achieved Date : 10/29/2018
 Registry ID : 110070092175
 ENF Identifier : CA-ZIEA431035
 Activity ID : 3601632920
 Activity Type : Administrative - Informal
 ENF Type : Notice of Noncompliance Issued
 Agency : State

Achieved Date : 09/12/2017
 Registry ID : 110070092175
 ENF Identifier : CA-ZIEA436237
 Activity ID : 3602113007
 Activity Type : Administrative - Informal
 ENF Type : Notice of Noncompliance Issued
 Agency : State

Achieved Date : 01/24/2019
 Registry ID : 110070092175
 ENF Identifier : CA-ZIEA432280
 Activity ID : 3601731953
 Activity Type : Administrative - Informal
 ENF Type : Letter to Regulated Entity
 Agency : State

RFR - CA

Facility Name : UPS Facility Expansion

Map Id: 23
 Direction: ESE
 Distance: 0.313 mi., 1653 ft.
 Elevation: 1434 ft.
 Relative: Higher

Site Name : UPS Facility Expansion
 25285 SHERMAN ROAD
 MENIFEE | Menifee, CA 92585

Database(s) : [CALEPA SITES - CA, CIWQS - CA,
 DOCKET, ECHO, FRS, ICIS, INACTIVE PCS,
 NPDES - CA, PCS ENF, RFR - CA] **(cont.)**

EnviroSite ID: 1016252
EPA ID: N/R

RFR - CA **(cont.)**

Facility Address :	25285 Sherman Road, Menifee, CA 92585
County :	Riverside
Effective Date :	2012-11-30
Adoption Date :	N/R
Termination Date :	N/R
Expiration/Review Date :	N/R
NPDES Number :	CAS000002
Order Number :	2009-0009-DWQ
WDID :	8 33C365149
SIC/NAICS :	N/R
Program :	CONSTW
Regulatory Measure Status :	Active
Regulatory Measure Type :	Storm water construction
Place/Project Type :	Construction - Commercial, Reconstruction, Industrial
Region :	8
Design Flow :	N/R
Major/Minor :	N/R
Complexity :	N/R
TTWQ :	N/R
Number of Enforcement Actions within Five Years:	4
Number of Violations within Five Years:	4
Agency :	BT OH LLC
Agency Address :	55 Glenlake Pkwy NE, Atlanta , GA 30328
Latitude :	33.753465
Longitude :	-117.182322
Last Date in Agency List :	2019-09-09

Map Id: G24
 Direction: S
 Distance: 0.316 mi., 1669 ft.
 Elevation: 1425 ft.
 Relative: Higher

Site Name : SUN CITY RECYCLE PLANT | CAZ289011
 27050 WATSON RD
 SUN CITY | Sun City, CA 92380

Database(s) : [CIWQS - CA, ECHO, FRS, ICIS, INACTIVE
 PCS, NPDES - CA, PCS FACILITY]

EnviroSite ID: 311914
EPA ID: N/R

CIWQS - CA

Facility Name :	Sun City Recycle Plant
Facility Address :	27050 Watson Rd, Sun City, CA 92380
County :	Riverside
Place ID :	S626417
Agency Name :	Dan Copp Crushing Corp
Last Date in Agency List :	2021-06-15

Map Id: G24
 Direction: S
 Distance: 0.316 mi., 1669 ft.
 Elevation: 1425 ft.
 Relative: Higher

Site Name : SUN CITY RECYCLE PLANT | CAZ289011
 27050 WATSON RD
 SUN CITY | Sun City, CA 92380

Database(s) : [CIWQS - CA, ECHO, FRS, ICIS, INACTIVE
 PCS, NPDES - CA, PCS FACILITY] **(cont.)**

Envirosite ID: 311914
 EPA ID: N/R

ECHO

Facility Name : SUN CITY RECYCLE PLANT
 Facility Address : 27050 WATSON RD, SUN CITY, CA 92380
 County : N/R

Last Inspection Date : N/R
 Registry ID : 110070089960
 FIPS Code : 06065
 EPA Region : 09
 Inspection Count : 0
 Last Inspection Days : N/R
 Informal Count : 0
 Last Informal Action Date : N/R
 Formal Action Count : 0
 Last Formal Action Date : N/R
 Total Penalties : 0
 Penalty Count : N/R
 Last Penalty Date : N/R
 Last Penalty Amount : N/R
 QTRS IN NC : 0
 Programs IN SNC : 0
 Current Compliance Status : N/R
 Three-Year Compliance Status : N/R
 Collection Method : N/R
 Reference Point : N/R
 Accuracy Meters : N/R

Derived Tribes : Soboba Band of Luiseno Indians, California - 13.6 mile(s), Soboba Band of Luiseno Indians, California - 14 mile(s), Morongo Band of Mission Indians, California - 17.5 mile(s), Pechanga Band of Luiseno Mission Indians of the Pechanga Reservation, California - 20.4 mile(s), Morongo Band of Mission Indians, California - 23.7 mile(s), Pala Band of Mission Indians - 24.7 mile(s)

Derived HUC : 18070202
 Derived WBD : 180702020306
 Derived STCTY FIPS : 06065
 Derived Zip : 92585
 Derived CD113 : 42
 Derived CB2010 : 060650427302053
 MYRTK Universe : NNN
 NPDES IDs : CAZ289011
 CWA Permit Types : Minor
 CWA Compliance Tracking : Off
 CWA NAICS : N/R
 CWA SICS : 1429
 CWA Inspection Count : N/R
 CWA Last Inspection Days : N/R
 CWA Informal Count : N/R
 CWA Formal Action Count : N/R
 CWA Last Formal Action Date : N/R
 CWA Penalties : N/R
 CWA Last Penalty Date : N/R
 CWA Last Penalty Amount : N/R
 CWA Quarters IN NC : 0
 CWA Current Compliance Status : Terminated Permit

Map Id: G24
 Direction: S
 Distance: 0.316 mi., 1669 ft.
 Elevation: 1425 ft.
 Relative: Higher

Site Name : SUN CITY RECYCLE PLANT | CAZ289011
 27050 WATSON RD
 SUN CITY | Sun City, CA 92380

Database(s) : [CIWQS - CA, ECHO, FRS, ICIS, INACTIVE
 PCS, NPDES - CA, PCS FACILITY] **(cont.)**

Envirosite ID: 311914
 EPA ID: N/R

ECHO **(cont.)**

CWA Current SNC Flag :	N
CWA 13 Quarters Compliance Status :	N/R
CWA 13 Quarters Effluent Exceedances:	N/R
CWA Three-Year QNCR Codes :	N/R
DFR URL :	Click here for hyperlink provided by the agency.
Facility SIC :	1429
Facility NAICS :	N/R
Facility Last Inspection EPA Date :	N/R
Facility Last Inspection State Date :	N/R
Facility Last Formal Act EPA Date :	N/R
Facility Last Formal Act State Date :	N/R
Facility Last Informal Act EPA Date :	N/R
Facility Last Informal Act State Date:	N/R
Facility Federal Agency :	N/R
TRI Reporter :	N/R
Facility Imp Water Flag :	N/R
Current SNC Flag :	N
Indian County Flag :	N
Federal Flag :	N/R
US Mexico Border Flag :	N
Chesapeak Bay Flag :	N/R
AIR Flag :	N
NPDES Flag :	Y
SDWIS Flag :	N
RCRA Flag :	N
TRI Flag :	N
GHG Flag :	N
Major Flag :	N/R
Active Flag :	N/R
NAA Flag :	Y
Latitude :	33.75032
Longitude :	-117.1688
Last Date in Agency List :	2021-04-16

FRS

Facility Name :	SUN CITY RECYCLE PLANT
Facility Address :	27050 WATSON RD, SUN CITY, CA 92380
County :	N/R

Site Details

Registry ID :	110070089960
FRS Facility URL :	Click here for hyperlink provided by the agency.
Last Date in Agency List :	2021-07-17

Source Description

Map Id: G24
 Direction: S
 Distance: 0.316 mi., 1669 ft.
 Elevation: 1425 ft.
 Relative: Higher

Site Name : SUN CITY RECYCLE PLANT | CAZ289011
 27050 WATSON RD
 SUN CITY | Sun City, CA 92380

Database(s) : [CIWQS - CA, ECHO, FRS, ICIS, INACTIVE
 PCS, NPDES - CA, PCS FACILITY] **(cont.)**

EnviroSite ID: 311914
EPA ID: N/R

FRS (cont.)

Source Description :

The NPDES module of the Compliance Information System (ICIS) tracks surface water permits issued under the Clean Water Act. Under NPDES, all facilities that discharge pollutants from any point source into waters of the United States are required to obtain a permit. The permit will likely contain limits on what can be discharged, impose monitoring and reporting requirements, and include other provisions to ensure that the discharge does not adversely affect water quality.

FRS Environmental Interest
 Source and System ID : ICIS - CAZ289011

Site Details
 Registry ID : 110070089960
 FRS Facility URL : [Click here for hyperlink provided by the agency.](#)
 Last Date in Agency List : 2020-08-31

Source Description

Source Description :

The NPDES module of the Compliance Information System (ICIS) tracks surface water permits issued under the Clean Water Act. Under NPDES, all facilities that discharge pollutants from any point source into waters of the United States are required to obtain a permit. The permit will likely contain limits on what can be discharged, impose monitoring and reporting requirements, and include other provisions to ensure that the discharge does not adversely affect water quality.

FRS Environmental Interest
 Source and System ID : ICIS - CAZ289011

ICIS

Facility Name : SUN CITY RECYCLE PLANT
 Facility Address : 27050 WATSON RD, SUN CITY, CA 92380

Site Details
 NPDES ID : CAZ289011
 ICIS Facility Interest ID : 3600726648
 Facility UIN : 110070089960
 Facility Type Code : Privately Owned Facility
 Impaired Waters : N/R
 Latitude : 33.75032
 Longitude : -117.1688
 Last Date in Agency List : 2021-05-17

Map Id: G24
 Direction: S
 Distance: 0.316 mi., 1669 ft.
 Elevation: 1425 ft.
 Relative: Higher

Site Name : SUN CITY RECYCLE PLANT | CAZ289011
 27050 WATSON RD
 SUN CITY | Sun City, CA 92380

Database(s) : [CIWQS - CA, ECHO, FRS, ICIS, INACTIVE PCS, NPDES - CA, PCS FACILITY] **(cont.)**

Envirosite ID: 311914
 EPA ID: N/R

ICIS **(cont.)**

Facility NAICS
 NAICS Code : N/R
 NAICS Description : N/R

Facility SIC
 SIC Code : 1429
 SIC Description : Crushed And Broken Stone

INACTIVE PCS

Issue Date : 2015-07-01
 Original Issue Date : 2015-07-01
 Effective Date : 2015-07-01
 Expiration Date : 2020-06-30
 Retirement Date : N/R
 Termination Date : 2017-12-27
 Issuing Agency : CA Waterboards
 Agency Type : State
 Activity ID : 3601106010
 External Permit Number : CAZ289011
 Facility Type Indicator : NON-POTW
 Permit Type : General Permit Covered Facility-NPDES)
 Major Minor Status : N
 Permit Status : Terminated
 Total Design Flow Number : N/R
 Actual Average Flow Number : N/R
 State Water Body : N/R
 State Water Body Name : N/R
 Permit Name : Dan Copp Crushing Corp
 Permit Comp Status : Y
 RNC Tracking : Y
 Master External Permit Number : CAS000001
 TMDL Interface : N/R
 EDMR Authorization : N
 Pretreatment Indicator : N/R
 Last Date in Agency List : 2021-06-11

NPDES - CA

Facility Name : Sun City Recycle Plant
 Facility Address : 27050 Watson Rd, Sun City, 92380
 County : Riverside

Effective Date : 2005-10-31
 Adoption Date : N/R
 Expiration Date : N/R
 Termination Date : 2017-12-27
 Order Number : 97-03-DWQ
 NPDES Number : CAS000001
 W DID : 8 33I019873
 RM Status : Terminated
 Reg Meas ID : 289011
 Reg Meas Type : Enrollee

Map Id: G24
 Direction: S
 Distance: 0.316 mi., 1669 ft.
 Elevation: 1425 ft.
 Relative: Higher

Site Name : SUN CITY RECYCLE PLANT | CAZ289011
 27050 WATSON RD
 SUN CITY | Sun City, CA 92380

Database(s) : [CIWQS - CA, ECHO, FRS, ICIS, INACTIVE
 PCS, NPDES - CA, PCS FACILITY] **(cont.)**

EnviroSite ID: 311914
EPA ID: N/R

NPDES - CA **(cont.)**

Program :	Industrial
Facility Place ID :	N/R
Region Code :	8
Discharger ID :	0
Discharger :	Dan Copp Crushing Corp
Discharger Address :	22895 Savi Ranch Parkway #C, Yorba Linda, California 92887
Last Date in Agency List :	2021-01-23

PCS FACILITY

Issue Date :	2015-07-01
Original Issue Date :	2015-07-01
Effective Date :	2015-07-01
Expiration Date :	2020-06-30
Retirement Date :	N/R
Termination Date :	N/R
Issuing Agency :	CA Waterboards
Agency Type :	State
Activity ID :	3601106010
External Permit Number :	CAZ289011
Facility Type Indicator :	NON-POTW
Permit Type :	General Permit Covered Facility-NPDES)
Major Minor Status :	N
Permit Status :	Effective
Total Design Flow Number :	N/R
Actual Average Flow Number :	N/R
State Water Body :	N/R
State Water Body Name :	N/R
Permit Name :	Dan Copp Crushing Corp
Permit Comp Status :	Y
RNC Tracking :	Y
Master External Permit Number :	CAS000001
TMDL Interface :	N/R
EDMR Authorization :	N
Pretreatment Indicator :	N/R
Last Date in Agency List :	2018-03-13

Map Id: G25
 Direction: SSW
 Distance: 0.318 mi., 1681 ft.
 Elevation: 1425 ft.
 Relative: Higher

Site Name : Robertsons Ready Mix Perris | Robertson Ready Mix | SUN CITY PLANT 8
 27050 WATSON RD
 SUN CITY | Sun City | Romoland, CA

Database(s) : [CALEPA SITES - CA, CIWQS - CA, ECHO, EMI - CA, FID UST - CA, FRS, HAZNET - CA, HWG - CA, ICIS, INACTIVE PCS, NPDES - CA, PCS FACILITY, RCRA_NONGEN, RFR - CA, TRIS, UST - CA, UST_RIVERSIDE COUNTY - CA]

EnviroSite ID: 221369
 EPA ID: N/R

CALEPA SITES - CA

Facility Name :	Robertson Ready Mix
Facility Address :	27050 WATSON RD, ROMOLAND, 92585
Site ID :	62435
EI ID :	10319608
EI Description :	Chemical Storage Facilities
Latitude :	33.750290
Longitude :	-117.178560
Agency Hyperlink :	Click here for hyperlink provided by the agency.
Last Date in Agency List :	2021-04-29
Site ID :	62435
EI ID :	10319608
EI Description :	Hazardous Waste Generator
Latitude :	33.750290
Longitude :	-117.178560
Agency Hyperlink :	Click here for hyperlink provided by the agency.
Last Date in Agency List :	2021-04-29
Site ID :	62435
EI ID :	10319608
EI Description :	Underground Storage Tank
Latitude :	33.750290
Longitude :	-117.178560
Agency Hyperlink :	Click here for hyperlink provided by the agency.
Last Date in Agency List :	2021-04-29
Facility Name :	ROBERTSON'S READY MIX
Facility Address :	27050 WATSON RD, SUN CITY, 92585
Site ID :	490616
EI ID :	110041390214
EI Description :	US EPA Air Emission Inventory System (EIS)
Latitude :	33.750317
Longitude :	-117.187800
Agency Hyperlink :	Click here for hyperlink provided by the agency.
Last Date in Agency List :	2021-04-29
Facility Name :	Robertsons Ready Mix Perris
Facility Address :	27050 WATSON ROAD, SUN CITY, 92585
Site ID :	541095
EI ID :	248052

Map Id: G25
 Direction: SSW
 Distance: 0.318 mi., 1681 ft.
 Elevation: 1425 ft.
 Relative: Higher

Site Name : Robertsons Ready Mix Perris | Robertson Ready Mix | SUN CITY PLANT 8
 27050 WATSON RD
 SUN CITY | Sun City | Romoland, CA

Database(s) : [CALEPA SITES - CA, CIWQS - CA, ECHO, EMI - CA, FID UST - CA, FRS, HAZNET - CA, HWG - CA, ICIS, INACTIVE PCS, NPDES - CA, PCS FACILITY, RCRA_NONGEN, RFR - CA, TRIS, UST - CA, UST_RIVERSIDE COUNTY - CA] **(cont.)**

Envirosite ID: 221369
 EPA ID: N/R

CALEPA SITES - CA **(cont.)**

EI Description : Industrial Facility Storm Water
 Latitude : 33.750380
 Longitude : -117.189890
 Agency Hyperlink : [Click here for hyperlink provided by the agency.](#)
 Last Date in Agency List : 2021-04-29

Facility Name : Sun City Plant 8
 Facility Address : 27050 WATSON ROAD, SUN CITY, 92585

Site ID : 157858
 EI ID : 9258WSNCTY275WA
 EI Description : Toxic Release Inventory
 Latitude : 33.750743
 Longitude : -117.188511
 Agency Hyperlink : [Click here for hyperlink provided by the agency.](#)
 Last Date in Agency List : 2021-04-29

CIWQS - CA

Facility Name : Robertsons Ready Mix Perris
 Facility Address : 27050 Watson Road, Sun City, CA 92585
 County : Riverside

Place ID : S248052
 Agency Name : Robertsons Ready Mix
 Last Date in Agency List : 2021-06-15

ECHO

Facility Name : ROBERTSON'S READY MIX
 Facility Address : 27050 WATSON RD, SUN CITY, CA 92585
 County : RIVERSIDE

Last Inspection Date : N/R
 Registry ID : 110041390214
 FIPS Code : 06065
 EPA Region : 09
 Inspection Count : 0
 Last Inspection Days : N/R
 Informal Count : 0
 Last Informal Action Date : N/R
 Formal Action Count : 0
 Last Formal Action Date : N/R
 Total Penalties : 0
 Penalty Count : N/R
 Last Penalty Date : N/R

Map Id: G25
 Direction: SSW
 Distance: 0.318 mi., 1681 ft.
 Elevation: 1425 ft.
 Relative: Higher

Envirosite ID: 221369
 EPA ID: N/R

Site Name : Robertsons Ready Mix Perris | Robertson Ready Mix | SUN CITY PLANT 8
 27050 WATSON RD
 SUN CITY | Sun City | Romoland, CA

Database(s) : [CALEPA SITES - CA, CIWQS - CA, ECHO, EMI - CA, FID UST - CA, FRS, HAZNET - CA, HWG - CA, ICIS, INACTIVE PCS, NPDES - CA, PCS FACILITY, RCRA_NONGEN, RFR - CA, TRIS, UST - CA, UST_RIVERSIDE COUNTY - CA] **(cont.)**

ECHO (cont.)

Last Penalty Amount : N/R
 QTRS IN NC : 0
 Programs IN SNC : 0
 Current Compliance Status : No Violation Identified
 Three-Year Compliance Status :
 Collection Method : ADDRESS MATCHING-HOUSE NUMBER
 Reference Point : ENTRANCE POINT OF A FACILITY OR STATION
 Accuracy Meters : 50

Derived Tribes : Soboba Band of Luiseno Indians, California - 14.6 mile(s), Soboba Band of Luiseno Indians, California - 15 mile(s), Morongo Band of Mission Indians, California - 18.4 mile(s), Pechanga Band of Luiseno Mission Indians of the Pechanga Reservation, California - 20.6 mile(s), Morongo Band of Mission Indians, California - 24.6 mile(s), Pala Band of Mission Indians - 25 mile(s)

Derived HUC : 18070202
 Derived WBD : 180702020306
 Derived STCTY FIPS : 06065
 Derived Zip : 92585
 Derived CD113 : 42
 Derived CB2010 : 060650427311058
 MYRTK Universe : NNN
 NPDES IDs : N/R
 CWA Permit Types : N/R
 CWA Compliance Tracking : N/R
 CWA NAICS : N/R
 CWA SICS : N/R
 CWA Inspection Count : N/R
 CWA Last Inspection Days : N/R
 CWA Informal Count : N/R
 CWA Formal Action Count : N/R
 CWA Last Formal Action Date : N/R
 CWA Penalties : N/R
 CWA Last Penalty Date : N/R
 CWA Last Penalty Amount : N/R
 CWA Quarters IN NC : N/R
 CWA Current Compliance Status : N/R
 CWA Current SNC Flag : N
 CWA 13 Quarters Compliance Status : N/R
 CWA 13 Quarters Effluent Exceedances: N/R
 CWA Three-Year QNCR Codes : N/R
 DFR URL : [Click here for hyperlink provided by the agency.](#)
 Facility SIC : N/R

Facility NAICS : 327320 - Ready-Mix Concrete Manufacturing, 32732 - Ready-Mix Concrete Manufacturing

Facility Last Inspection EPA Date : N/R
 Facility Last Inspection State Date : N/R

Map Id: G25
 Direction: SSW
 Distance: 0.318 mi., 1681 ft.
 Elevation: 1425 ft.
 Relative: Higher

Site Name : Robertsons Ready Mix Perris | Robertson Ready Mix | SUN CITY PLANT 8
 27050 WATSON RD
 SUN CITY | Sun City | Romoland, CA

Database(s) : [CALEPA SITES - CA, CIWQS - CA, ECHO, EMI - CA, FID UST - CA, FRS, HAZNET - CA, HWG - CA, ICIS, INACTIVE PCS, NPDES - CA, PCS FACILITY, RCRA_NONGEN, RFR - CA, TRIS, UST - CA, UST_RIVERSIDE COUNTY - CA] **(cont.)**

Envirosite ID: 221369
 EPA ID: N/R

ECHO **(cont.)**

Facility Last Formal Act EPA Date : N/R
 Facility Last Formal Act State Date : N/R
 Facility Last Informal Act EPA Date : N/R
 Facility Last Informal Act State Date: N/R
 Facility Federal Agency : N/R
 TRI Reporter : N/R
 Facility Imp Water Flag : N/R
 Current SNC Flag : N
 Indian County Flag : N
 Federal Flag : N/R
 US Mexico Border Flag : N
 Chesapeake Bay Flag : N/R
 AIR Flag : N
 NPDES Flag : N
 SDWIS Flag : N
 RCRA Flag : Y
 TRI Flag : N
 GHG Flag : N
 Major Flag : N/R
 Active Flag : Y
 NAA Flag : Y
 Latitude : 33.750317
 Longitude : -117.187802
 Last Date in Agency List : 2021-04-16

Facility Name : ROBERTSONS READY MIX PERRIS
 Facility Address : 27050 WATSON ROAD, SUN CITY, CA 92585
 County : RIVERSIDE COUNTY

Last Inspection Date : N/R
 Registry ID : 110070089371
 FIPS Code : 06065
 EPA Region : 09
 Inspection Count : 0
 Last Inspection Days : N/R
 Informal Count : 0
 Last Informal Action Date : N/R
 Formal Action Count : 0
 Last Formal Action Date : N/R
 Total Penalties : 0
 Penalty Count : N/R
 Last Penalty Date : N/R
 Last Penalty Amount : N/R
 QTRS IN NC : 0
 Programs IN SNC : 0
 Current Compliance Status : No Violation Identified
 Three-Year Compliance Status : _____
 Collection Method : N/R

Map Id: G25
 Direction: SSW
 Distance: 0.318 mi., 1681 ft.
 Elevation: 1425 ft.
 Relative: Higher

Site Name : Robertsons Ready Mix Perris | Robertson Ready Mix | SUN CITY PLANT 8
 27050 WATSON RD
 SUN CITY | Sun City | Romoland, CA

Database(s) : [CALEPA SITES - CA, CIWQS - CA, ECHO, EMI - CA, FID UST - CA, FRS, HAZNET - CA, HWG - CA, ICIS, INACTIVE PCS, NPDES - CA, PCS FACILITY, RCRA_NONGEN, RFR - CA, TRIS, UST - CA, UST_RIVERSIDE COUNTY - CA] **(cont.)**

Envirosite ID: 221369
 EPA ID: N/R

ECHO **(cont.)**

Reference Point :	N/R
Accuracy Meters :	36031
Derived Tribes :	Soboba Band of Luiseno Indians, California - 14.8 mile(s), Soboba Band of Luiseno Indians, California - 15.2 mile(s), Morongo Band of Mission Indians, California - 18.5 mile(s), Pechanga Band of Luiseno Mission Indians of the Pechanga Reservation, California - 20.6 mile(s), Morongo Band of Mission Indians, California - 24.7 mile(s)
Derived HUC :	18070202
Derived WBD :	180702020306
Derived STCTY FIPS :	06065
Derived Zip :	92570
Derived CD113 :	41
Derived CB2010 :	060650427311001
MYRTK Universe :	NNN
NPDES IDs :	CAZ210735
CWA Permit Types :	Minor
CWA Compliance Tracking :	On
CWA NAICS :	N/R
CWA SICS :	3273
CWA Inspection Count :	N/R
CWA Last Inspection Days :	N/R
CWA Informal Count :	N/R
CWA Formal Action Count :	N/R
CWA Last Formal Action Date :	N/R
CWA Penalties :	N/R
CWA Last Penalty Date :	N/R
CWA Last Penalty Amount :	N/R
CWA Quarters IN NC :	0
CWA Current Compliance Status :	No Violation Identified
CWA Current SNC Flag :	N
CWA 13 Quarters Compliance Status :	N/R
CWA 13 Quarters Effluent Exceedances:	N/R
CWA Three-Year QNCR Codes :	N/R
DFR URL :	Click here for hyperlink provided by the agency.
Facility SIC :	3273
Facility NAICS :	N/R
Facility Last Inspection EPA Date :	N/R
Facility Last Inspection State Date :	N/R
Facility Last Formal Act EPA Date :	N/R
Facility Last Formal Act State Date :	N/R
Facility Last Informal Act EPA Date :	N/R
Facility Last Informal Act State Date:	N/R
Facility Federal Agency :	N/R
TRI Reporter :	N/R
Facility Imp Water Flag :	N/R
Current SNC Flag :	N
Indian County Flag :	N
Federal Flag :	N/R

Map Id: G25
 Direction: SSW
 Distance: 0.318 mi., 1681 ft.
 Elevation: 1425 ft.
 Relative: Higher

Site Name : Robertsons Ready Mix Perris | Robertson Ready Mix | SUN CITY PLANT 8
 27050 WATSON RD
 SUN CITY | Sun City | Romoland, CA

Database(s) : [CALEPA SITES - CA, CIWQS - CA, ECHO, EMI - CA, FID UST - CA, FRS, HAZNET - CA, HWG - CA, ICIS, INACTIVE PCS, NPDES - CA, PCS FACILITY, RCRA_NONGEN, RFR - CA, TRIS, UST - CA, UST_RIVERSIDE COUNTY - CA] **(cont.)**

EnviroSite ID: 221369
EPA ID: N/R

ECHO **(cont.)**

US Mexico Border Flag : N
 Chesapeake Bay Flag : N/R
 AIR Flag : N
 NPDES Flag : Y
 SDWIS Flag : N
 RCRA Flag : N
 TRI Flag : N
 GHG Flag : N
 Major Flag : N/R
 Active Flag : Y
 NAA Flag : Y
 Latitude : 33.75038
 Longitude : -117.18989
 Last Date in Agency List : 2021-04-16

Facility Name : SUN CITY PLANT 8
 Facility Address : 27050 WATSON RD, SUN CITY, CA 92585
 County : RIVERSIDE

Last Inspection Date : N/R
 Registry ID : 110041627424
 FIPS Code : 06065
 EPA Region : 09
 Inspection Count : 0
 Last Inspection Days : N/R
 Informal Count : 0
 Last Informal Action Date : N/R
 Formal Action Count : 0
 Last Formal Action Date : N/R
 Total Penalties : 0
 Penalty Count : N/R
 Last Penalty Date : N/R
 Last Penalty Amount : N/R
 QTRS IN NC : N/R
 Programs IN SNC : 0
 Current Compliance Status : N/R
 Three-Year Compliance Status : N/R
 Collection Method : N/R
 Reference Point : N/R
 Accuracy Meters : N/R

Derived Tribes : Soboba Band of Luiseno Indians, California - 14.6 mile(s), Soboba Band of Luiseno Indians, California - 15 mile(s), Morongo Band of Mission Indians, California - 18.4 mile(s), Pechanga Band of Luiseno Mission Indians of the Pechanga Reservation, California - 20.6 mile(s), Morongo Band of Mission Indians, California - 24.6 mile(s), Pala Band of Mission Indians - 25 mile(s)

Map Id: G25
 Direction: SSW
 Distance: 0.318 mi., 1681 ft.
 Elevation: 1425 ft.
 Relative: Higher

Site Name : Robertsons Ready Mix Perris | Robertson Ready Mix | SUN CITY PLANT 8
 27050 WATSON RD
 SUN CITY | Sun City | Romoland, CA

Database(s) : [CALEPA SITES - CA, CIWQS - CA, ECHO, EMI - CA, FID UST - CA, FRS, HAZNET - CA, HWG - CA, ICIS, INACTIVE PCS, NPDES - CA, PCS FACILITY, RCRA_NONGEN, RFR - CA, TRIS, UST - CA, UST_RIVERSIDE COUNTY - CA] **(cont.)**

Envirosite ID: 221369
 EPA ID: N/R

ECHO (cont.)

Derived HUC :	18070202
Derived WBD :	180702020306
Derived STCTY FIPS :	06065
Derived Zip :	92585
Derived CD113 :	42
Derived CB2010 :	060650427311058
MYRTK Universe :	NNN
NPDES IDs :	N/R
CWA Permit Types :	N/R
CWA Compliance Tracking :	N/R
CWA NAICS :	N/R
CWA SICS :	N/R
CWA Inspection Count :	N/R
CWA Last Inspection Days :	N/R
CWA Informal Count :	N/R
CWA Formal Action Count :	N/R
CWA Last Formal Action Date :	N/R
CWA Penalties :	N/R
CWA Last Penalty Date :	N/R
CWA Last Penalty Amount :	N/R
CWA Quarters IN NC :	N/R
CWA Current Compliance Status :	N/R
CWA Current SNC Flag :	N
CWA 13 Quarters Compliance Status :	N/R
CWA 13 Quarters Effluent Exceedances:	N/R
CWA Three-Year QNCR Codes :	N/R
DFR URL :	Click here for hyperlink provided by the agency.
Facility SIC :	N/R
Facility NAICS :	327320 - Ready-Mix Concrete Manufacturing
Facility Last Inspection EPA Date :	N/R
Facility Last Inspection State Date :	N/R
Facility Last Formal Act EPA Date :	N/R
Facility Last Formal Act State Date :	N/R
Facility Last Informal Act EPA Date :	N/R
Facility Last Informal Act State Date:	N/R
Facility Federal Agency :	N/R
TRI Reporter :	Y
Facility Imp Water Flag :	N/R
Current SNC Flag :	N
Indian County Flag :	N
Federal Flag :	N/R
US Mexico Border Flag :	N
Chesapeake Bay Flag :	N/R
AIR Flag :	N
NPDES Flag :	N
SDWIS Flag :	N
RCRA Flag :	N
TRI Flag :	Y
GHG Flag :	N
Major Flag :	N/R

Map Id: G25
 Direction: SSW
 Distance: 0.318 mi., 1681 ft.
 Elevation: 1425 ft.
 Relative: Higher

Site Name : Robertsons Ready Mix Perris | Robertson Ready Mix | SUN CITY PLANT 8
 27050 WATSON RD
 SUN CITY | Sun City | Romoland, CA

Database(s) : [CALEPA SITES - CA, CIWQS - CA, ECHO, EMI - CA, FID UST - CA, FRS, HAZNET - CA, HWG - CA, ICIS, INACTIVE PCS, NPDES - CA, PCS FACILITY, RCRA_NONGEN, RFR - CA, TRIS, UST - CA, UST_RIVERSIDE COUNTY - CA] **(cont.)**

EnviroSite ID: 221369
EPA ID: N/R

ECHO (cont.)

Active Flag : Y
 NAA Flag : Y
 Latitude : 33.750317
 Longitude : -117.187802
 Last Date in Agency List : 2021-04-16

EMI - CA

Facility Name : ROBERTSON'S READY MIX
 Facility Address : 27050 WATSON RD, SUN CITY, 92585
 County : Riverside

Facility ID : 96260
 Air Basin Code : South Coast
 District : SOUTH COAST AQMD
 County ID : RIV
 SIC Code : 3273
 CHAPIS : N/R
 CERR Code : N/R
 Last Date in Agency List : 2019-02-18

Additional Details

Year : 2010
 Total Organic Gases (Tons/Year) : .00470464135021097046413502109704641350211
 Reactive Organic Gases (Tons/Year) : .00446
 Carbon Monoxide (Tons/Year) : N/R
 Nitrogen Oxides (Tons/Year) : N/R
 Sulfur Oxides (Tons/Year) : .00384
 Particulate Matter (Tons/Year) : 3.80361
 Fine Particulate Matter (Tons/Year) : 3.3398304

FID UST - CA

Facility Name : Robertson Ready Mix
 Facility Address : 27050 Watson Rd, Romoland, 92585
 County : Riverside

Facility ID : FA0018908
 CERSID : 10319608
 Permitting Agency : Riverside County Department of Environmental Health
 Latitude : 33.75029
 Longitude : -117.17856
 Last Date in Agency List : 2021-07-19

Map Id: G25
 Direction: SSW
 Distance: 0.318 mi., 1681 ft.
 Elevation: 1425 ft.
 Relative: Higher

Site Name : Robertsons Ready Mix Perris | Robertson Ready Mix | SUN CITY PLANT 8
 27050 WATSON RD
 SUN CITY | Sun City | Romoland, CA

Database(s) : [CALEPA SITES - CA, CIWQS - CA, ECHO, EMI - CA, FID UST - CA, FRS, HAZNET - CA, HWG - CA, ICIS, INACTIVE PCS, NPDES - CA, PCS FACILITY, RCRA_NONGEN, RFR - CA, TRIS, UST - CA, UST_RIVERSIDE COUNTY - CA] **(cont.)**

Envirosite ID: 221369
 EPA ID: N/R

FID UST - CA **(cont.)**

Facility Name :	ROBERTSON READY MIX
Facility Address :	27050 WATSON RD, Sun City, 92585
County :	Riverside
Facility ID :	652
CERSID :	N/R
Permitting Agency :	RIVERSIDE COUNTY
Latitude :	33.75035
Longitude :	-117.18756
Last Date in Agency List :	2018-05-14

FRS

Facility Name :	ROBERTSON READY MIX
Facility Address :	27050 WATSON RD, ROMOLAND, CA 92585
County :	RIVERSIDE

Site Details

Registry ID :	110055689937
FRS Facility URL :	Click here for hyperlink provided by the agency.
Last Date in Agency List :	2014-03-25

Source Description

Source Description :

The California Environmental Reporting System (CERS) is a statewide web-based user and information exchange system to support over 140,000 regulated businesses and over 130 local agencies in electronically collecting and reporting significant hazardous materials, hazardous waste and compliance and enforcement data as mandated by California law. Under oversight by Cal/EPA, certified local governing agencies (Unified Program Agencies - UPAs) consolidate, coordinate and provide consistent regulatory activities for six state and federal environmental programs.

FRS Environmental Interest

Source and System ID :	CA-CERS - 10319608
------------------------	--------------------

Facility Name :	ROBERTSON'S READY MIX
Facility Address :	27050 WATSON RD, SUN CITY, CA 92585
County :	RIVERSIDE

Map Id: G25
 Direction: SSW
 Distance: 0.318 mi., 1681 ft.
 Elevation: 1425 ft.
 Relative: Higher

Site Name : Robertsons Ready Mix Perris | Robertson Ready Mix | SUN CITY PLANT 8
 27050 WATSON RD
 SUN CITY | Sun City | Romoland, CA

Database(s) : [CALEPA SITES - CA, CIWQS - CA, ECHO, EMI - CA, FID UST - CA, FRS, HAZNET - CA, HWG - CA, ICIS, INACTIVE PCS, NPDES - CA, PCS FACILITY, RCRA_NONGEN, RFR - CA, TRIS, UST - CA, UST_RIVERSIDE COUNTY - CA] **(cont.)**

EnviroSite ID: 221369
EPA ID: N/R

FRS (cont.)

Site Details

Registry ID : 110041390214
 FRS Facility URL : [Click here for hyperlink provided by the agency.](#)
 Last Date in Agency List : 2021-07-17

Source Description

Source Description : The California Environmental Reporting System (CERS) is a statewide web-based user and information exchange system to support over 140,000 regulated businesses and over 130 local agencies in electronically collecting and reporting significant hazardous materials, hazardous waste and compliance and enforcement data as mandated by California law. Under oversight by Cal/EPA, certified local governing agencies (Unified Program Agencies - UPAs) consolidate, coordinate and provide consistent regulatory activities for six state and federal environmental programs.

The California Environmental Protection Agency (CalEPA) has recently implemented a new data warehouse system (nSite). This data warehouse combines and merges facility and site information from five different systems managed within CalEPA. The five systems are: California Environmental Reporting System (CERS), EnviroStor, GeoTracker, California Integrated Water Quality System (CIWQS), and Toxic Release Inventory (TRI).

Source Description :

The Emission Inventory System (EIS) maintains an inventory of large stationary sources and voluntarily-reported smaller sources of air point pollution emitters. It contains information about facility sites and their physical location, emission units, emission processes, release points, control approaches, and regulations. Facility inventory data are kept separate from the emissions data and have stable identifiers to improve continuity from year to year and to help identify duplicate or missing facilities.

Source Description :

RCRAInfo is EPA's comprehensive information system that supports the Resource Conservation and Recovery Act (RCRA) of 1976 and the Hazardous and Solid Waste Amendments (HSWA) of 1984 through the tracking of events and activities related to facilities that generate, transport, and treat, store, or dispose of hazardous waste. RCRAInfo allows RCRA program staff to track the notification, permit, compliance, and corrective action activities required under RCRA. RCRAInfo also supports generation of the National Hazardous Waste Biennial Report. All generators and treatment, storage, and disposal facilities who handle hazardous waste are required to report to the EPA Administrator at least once every two years to support creation of the Biennial Report.

FRS Environmental Interest

Source and System ID : CA-CERS - 10319608
 CA-ENVIROVIEW - 62435
 EIS - 13511611

Map Id: G25
 Direction: SSW
 Distance: 0.318 mi., 1681 ft.
 Elevation: 1425 ft.
 Relative: Higher

Site Name : Robertsons Ready Mix Perris | Robertson Ready Mix | SUN CITY PLANT 8
 27050 WATSON RD
 SUN CITY | Sun City | Romoland, CA

Database(s) : [CALEPA SITES - CA, CIWQS - CA, ECHO, EMI - CA, FID UST - CA, FRS, HAZNET - CA, HWG - CA, ICIS, INACTIVE PCS, NPDES - CA, PCS FACILITY, RCRA_NONGEN, RFR - CA, TRIS, UST - CA, UST_RIVERSIDE COUNTY - CA] **(cont.)**

EnviroSite ID: 221369
EPA ID: N/R

FRS (cont.)

RCRAINFO - CAL000372427

Facility Name : ROBERTSONS READY MIX PERRIS
 Facility Address : 27050 WATSON ROAD, SUN CITY, CA 92585
 County : RIVERSIDE COUNTY

Site Details

Registry ID : 110070089371
 FRS Facility URL : [Click here for hyperlink provided by the agency.](#)
 Last Date in Agency List : 2021-07-17

Source Description

Source Description :

The NPDES module of the Compliance Information System (ICIS) tracks surface water permits issued under the Clean Water Act. Under NPDES, all facilities that discharge pollutants from any point source into waters of the United States are required to obtain a permit. The permit will likely contain limits on what can be discharged, impose monitoring and reporting requirements, and include other provisions to ensure that the discharge does not adversely affect water quality.

FRS Environmental Interest

Source and System ID : ICIS - CAZ210735

Facility Name : SUN CITY PLANT 8
 Facility Address : 27050 WATSON RD, SUN CITY, CA 92585
 County : RIVERSIDE

Site Details

Registry ID : 110041627424
 FRS Facility URL : [Click here for hyperlink provided by the agency.](#)
 Last Date in Agency List : 2021-07-17

Source Description

Map Id: G25
 Direction: SSW
 Distance: 0.318 mi., 1681 ft.
 Elevation: 1425 ft.
 Relative: Higher

Site Name : Robertsons Ready Mix Perris | Robertson Ready Mix | SUN CITY PLANT 8
 27050 WATSON RD
 SUN CITY | Sun City | Romoland, CA

Database(s) : [CALEPA SITES - CA, CIWQS - CA, ECHO, EMI - CA, FID UST - CA, FRS, HAZNET - CA, HWG - CA, ICIS, INACTIVE PCS, NPDES - CA, PCS FACILITY, RCRA_NONGEN, RFR - CA, TRIS, UST - CA, UST_RIVERSIDE COUNTY - CA] **(cont.)**

EnviroSite ID: 221369
EPA ID: N/R

FRS (cont.)

Source Description : The California Environmental Protection Agency (CalEPA) has recently implemented a new data warehouse system (nSite). This data warehouse combines and merges facility and site information from five different systems managed within CalEPA. The five systems are: California Environmental Reporting System (CERS), EnviroStor, GeoTracker, California Integrated Water Quality System (CIWQS), and Toxic Release Inventory (TRI). TRIS is a publicly available EPA database reported annually by certain covered industry groups, as well as federal facilities. It contains information about more than 650 toxic chemicals that are being used, manufactured, treated, transported, or released into the environment, and includes information about waste management and pollution prevention activities.

FRS Environmental Interest Source and System ID : CA-ENVIROVIEW - 157858
 TRIS - 9258WSNCTY275WA

HAZNET - CA

Facility Name : DAN COPP CRUSHING CO
Facility Address : 27050 WATSON RD, MENIFEE, CA 92585
County : RIVERSIDE

Site Details

Generator EPA ID : CAC002698861
Active : Inactive
Category : STATE
Facility Types : N/R
Type : TEMPORARY
Contact Name : N/R
Contact Phone : N/R
Facility Mailing Address : 1300 N HANCOCK ST STE B, ANAHEIM, CA 928071928
Latitude : 33.75038141
Longitude : -117.18776763
Agency Hyperlink : [Click here for hyperlink provided by the agency.](#)
Last Date in Agency List : 2021-07-08

Facility Name : ROBERTSON'S READY MIX
Facility Address : 27050 WATSON RD, SUN CITY, CA 92585
County : RIVERSIDE

Map Id: G25
 Direction: SSW
 Distance: 0.318 mi., 1681 ft.
 Elevation: 1425 ft.
 Relative: Higher

Site Name : Robertsons Ready Mix Perris | Robertson Ready Mix | SUN CITY PLANT 8
 27050 WATSON RD
 SUN CITY | Sun City | Romoland, CA

Database(s) : [CALEPA SITES - CA, CIWQS - CA, ECHO, EMI - CA, FID UST - CA, FRS, HAZNET - CA, HWG - CA, ICIS, INACTIVE PCS, NPDES - CA, PCS FACILITY, RCRA_NONGEN, RFR - CA, TRIS, UST - CA, UST_RIVERSIDE COUNTY - CA] **(cont.)**

EnviroSite ID: 221369
 EPA ID: N/R

HAZNET - CA **(cont.)**

Site Details

Generator EPA ID : CAL000372427
 Active : Active
 Category : STATE
 Facility Types : N/R
 Type : PERMANENT
 Contact Name : N/R
 Contact Phone : N/R
 Facility Mailing Address : PO BOX 3600, CORONA, CA 928783600
 Latitude : 33.75039291
 Longitude : -117.18826745
 Agency Hyperlink : [Click here for hyperlink provided by the agency.](#)
 Last Date in Agency List : 2021-07-08

HWG - CA

Facility Name : DAN COPP CRUSHING CO
 Facility Address : 27050 WATSON RD, MENIFEE, CA 92585
 County : RIVERSIDE

EPA ID : CAC002698861
 Status : Inactive
 Category : STATE
 Type : TEMPORARY
 Facility Type : N/R
 Mailing Address : 1300 N HANCOCK ST STE B, ANAHEIM, CA 928071928
 Owner Name : DAN COPP CRUSHING CO
 Owner Address : 1300 N HANCOCK ST STE B, ANAHEIM, CA 928071928
 Operator Name : RYAN STEIN
 Operator Address : 1300 N HANCOCK ST STE B, ANAHEIM, CA 928071928
 Latitude : 33.750381
 Longitude : -117.187768

Facility Name : ROBERTSON'S READY MIX
 Facility Address : 27050 WATSON RD, SUN CITY, CA 92585
 County : RIVERSIDE

EPA ID : CAL000372427
 Status : Active
 Category : STATE
 Type : PERMANENT
 Facility Type : N/R
 Mailing Address : PO BOX 3600, CORONA, CA 928783600
 Owner Name : ROBERTSONS READY MIX INC
 Owner Address : PO BOX 3600, CORONA, CA 928783600
 Operator Name : JACKIE MCEVOY
 Operator Address : PO BOX 3600, CORONA, CA 928783600

Map Id: G25
 Direction: SSW
 Distance: 0.318 mi., 1681 ft.
 Elevation: 1425 ft.
 Relative: Higher

Site Name : Robertsons Ready Mix Perris | Robertson Ready Mix | SUN CITY PLANT 8
 27050 WATSON RD
 SUN CITY | Sun City | Romoland, CA

Database(s) : [CALEPA SITES - CA, CIWQS - CA, ECHO, EMI - CA, FID UST - CA, FRS, HAZNET - CA, HWG - CA, ICIS, INACTIVE PCS, NPDES - CA, PCS FACILITY, RCRA_NONGEN, RFR - CA, TRIS, UST - CA, UST_RIVERSIDE COUNTY - CA] **(cont.)**

EnviroSite ID: 221369
 EPA ID: N/R

HWG - CA **(cont.)**

Latitude : 33.750393
 Longitude : -117.188267

ICIS

Facility Name : ROBERTSONS READY MIX PERRIS
 Facility Address : 27050 WATSON ROAD, SUN CITY, CA 92585

Site Details

NPDES ID : CAZ210735
 ICIS Facility Interest ID : 3600725731
 Facility UIN : 110070089371
 Facility Type Code : Privately Owned Facility
 Impaired Waters : N/R
 Latitude : 33.75038
 Longitude : -117.18989
 Last Date in Agency List : 2021-05-17

Facility NAICS

NAICS Code : N/R
 NAICS Description : N/R

Facility SIC

SIC Code : 3273
 SIC Description : Ready-Mixed Concrete

INACTIVE PCS

Issue Date : 2015-07-01
 Original Issue Date : 2015-07-01
 Effective Date : 2015-07-01
 Expiration Date : 2020-06-30
 Retirement Date : N/R
 Termination Date : N/R
 Issuing Agency : CA Waterboards
 Agency Type : State
 Activity ID : 3601105094
 External Permit Number : CAZ210735
 Facility Type Indicator : NON-POTW
 Permit Type : General Permit Covered Facility-NPDES)
 Major Minor Status : N
 Permit Status : Expired
 Total Design Flow Number : N/R
 Actual Average Flow Number : N/R

Map Id: G25
 Direction: SSW
 Distance: 0.318 mi., 1681 ft.
 Elevation: 1425 ft.
 Relative: Higher

Site Name : Robertsons Ready Mix Perris | Robertson Ready Mix | SUN CITY PLANT 8
 27050 WATSON RD
 SUN CITY | Sun City | Romoland, CA

Database(s) : [CALEPA SITES - CA, CIWQS - CA, ECHO, EMI - CA, FID UST - CA, FRS, HAZNET - CA, HWG - CA, ICIS, INACTIVE PCS, NPDES - CA, PCS FACILITY, RCRA_NONGEN, RFR - CA, TRIS, UST - CA, UST_RIVERSIDE COUNTY - CA] **(cont.)**

Envirosite ID: 221369
 EPA ID: N/R

INACTIVE PCS **(cont.)**

State Water Body : N/R
 State Water Body Name : N/R
 Permit Name : Robertsons Ready Mix
 Permit Comp Status : Y
 RNC Tracking : Y
 Master External Permit Number : CAS000001
 TMDL Interface : N/R
 EDMR Authorization : N
 Pretreatment Indicator : N/R
 Last Date in Agency List : 2021-06-11

NPDES - CA

Facility Name : Robertsons Ready Mix Perris
 Facility Address : 27050 Watson Road, Sun City, 92585
 County : Riverside

Effective Date : 1992-04-07
 Adoption Date : N/R
 Expiration Date : N/R
 Termination Date : N/R
 Order Number : 97-03-DWQ
 NPDES Number : CAS000001
 WDID : 8 33I005069
 RM Status : Active
 Reg Meas ID : 210735
 Reg Meas Type : Enrollee
 Program : Industrial
 Facility Place ID : N/R
 Region Code : 8
 Discharger ID : 0
 Discharger : Robertsons Ready Mix
 Discharger Address : PO Box 3600, Corona, California 92878
 Last Date in Agency List : 2021-07-05

PCS FACILITY

Issue Date : 2015-07-01
 Original Issue Date : 2015-07-01
 Effective Date : 2015-07-01
 Expiration Date : 2020-06-30
 Retirement Date : N/R
 Termination Date : N/R
 Issuing Agency : CA Waterboards
 Agency Type : State
 Activity ID : 3601105094
 External Permit Number : CAZ210735
 Facility Type Indicator : NON-POTW
 Permit Type : General Permit Covered Facility-NPDES)

Map Id: G25
 Direction: SSW
 Distance: 0.318 mi., 1681 ft.
 Elevation: 1425 ft.
 Relative: Higher

Site Name : Robertsons Ready Mix Perris | Robertson Ready Mix | SUN CITY PLANT 8
 27050 WATSON RD
 SUN CITY | Sun City | Romoland, CA

Database(s) : [CALEPA SITES - CA, CIWQS - CA, ECHO, EMI - CA, FID UST - CA, FRS, HAZNET - CA, HWG - CA, ICIS, INACTIVE PCS, NPDES - CA, PCS FACILITY, RCRA_NONGEN, RFR - CA, TRIS, UST - CA, UST_RIVERSIDE COUNTY - CA] **(cont.)**

Envirosite ID: 221369
 EPA ID: N/R

PCS FACILITY **(cont.)**

Major Minor Status : N
 Permit Status : Effective
 Total Design Flow Number : N/R
 Actual Average Flow Number : N/R
 State Water Body : N/R
 State Water Body Name : N/R
 Permit Name : Robertsons Ready Mix
 Permit Comp Status : Y
 RNC Tracking : Y
 Master External Permit Number : CAS000001
 TMDL Interface : N/R
 EDMR Authorization : N
 Pretreatment Indicator : N/R
 Last Date in Agency List : 2020-02-11

RCRA_NONGEN

Facility Name : ROBERTSON'S READY MIX
 Facility Address : 27050 WATSON RD, SUN CITY, CA 92585-9792
 County : RIVERSIDE

Date Form Received by Agency : 2012-03-07
 EPA ID : CAL000372427
 Mailing Address : PO BOX 3600, CORONA, CA 92878-3600
 Contact : JACKIE MCEVOY
 Contact Address : PO BOX 3600, CORONA, CA 92878-3600
 Contact Country : N/R
 Contact Telephone : 951-493-6500
 Contact Email : JACKIEM@RRMCA.COM
 EPA Region : 09
 Land Type : Not Reported
 Source Type : Implementer
 Classification : Not a generator, verified
 Description : Not a generator, verified
 Last Date in Agency List : 2021-04-26

Owner/Operator Summary

Owner/Operator Name : JACKIE MCEVOY
 Owner/Operator Address : PO BOX 3600, CORONA, CA 92878-3600
 Owner/Operator Country : N/R
 Owner/Operator Telephone : 951-493-6500
 Owner/Operator Email : N/R
 Owner/Operator Fax : N/R
 Legal Status : Other land type
 Owner/Operator Type : Operator
 Owner/Operator Start Date : N/R
 Owner/Operator End Date : N/R

Map Id: G25
 Direction: SSW
 Distance: 0.318 mi., 1681 ft.
 Elevation: 1425 ft.
 Relative: Higher

Site Name : Robertsons Ready Mix Perris | Robertson Ready Mix | SUN CITY PLANT 8
 27050 WATSON RD
 SUN CITY | Sun City | Romoland, CA

Database(s) : [CALEPA SITES - CA, CIWQS - CA, ECHO, EMI - CA, FID UST - CA, FRS, HAZNET - CA, HWG - CA, ICIS, INACTIVE PCS, NPDES - CA, PCS FACILITY, RCRA_NONGEN, RFR - CA, TRIS, UST - CA, UST_RIVERSIDE COUNTY - CA] **(cont.)**

Envirosite ID: 221369
 EPA ID: N/R

RCRA_NONGEN **(cont.)**

Owner/Operator Name :	ROBERTSONS READY MIX INC
Owner/Operator Address :	PO BOX 3600, CORONA, CA 92878-3600
Owner/Operator Country :	N/R
Owner/Operator Telephone :	909-685-2200
Owner/Operator Email :	N/R
Owner/Operator Fax :	N/R
Legal Status :	Other land type
Owner/Operator Type :	Owner
Owner/Operator Start Date :	N/R
Owner/Operator End Date :	N/R

Handler Activities Summary

U.S. Importer of Hazardous Waste :	N
Mixed Waste (Haz. and Radioactive) :	N
Recycler of Hazardous Waste :	N
Transporter of Hazardous Waste :	N
Treater, Storer or Disposer of HW :	N
Underground Injection Activity :	N
On-site Burner Exemption :	N
Furnace Exemption :	N
Used Oil Fuel Burner :	N
Used Oil Processor :	N
Used Oil Refiner :	N
Used Oil Fuel Marketer to Burner :	N
Used Oil Specification Marketer :	N
Used Oil Transfer Facility :	N
Used Oil Transporter :	N

Notices of Violations Summary

Regulation Violated :	N
-----------------------	---

RFR - CA

Facility Name :	Robertsons Ready Mix Perris
Facility Address :	27050 Watson Road, Sun City, CA 92585
County :	Riverside

Effective Date :	1992-04-07
Adoption Date :	N/R
Termination Date :	N/R
Expiration/Review Date :	N/R
NPDES Number :	CAS000001
Order Number :	2014-0057-DWQ
WDID :	8 33I005069
SIC/NAICS :	3273

Map Id: G25
 Direction: SSW
 Distance: 0.318 mi., 1681 ft.
 Elevation: 1425 ft.
 Relative: Higher

Site Name : Robertsons Ready Mix Perris | Robertson Ready Mix | SUN CITY PLANT 8
 27050 WATSON RD
 SUN CITY | Sun City | Romoland, CA

Database(s) : [CALEPA SITES - CA, CIWQS - CA, ECHO, EMI - CA, FID UST - CA, FRS, HAZNET - CA, HWG - CA, ICIS, INACTIVE PCS, NPDES - CA, PCS FACILITY, RCRA_NONGEN, RFR - CA, TRIS, UST - CA, UST_RIVERSIDE COUNTY - CA] **(cont.)**

Envirosite ID: 221369
 EPA ID: N/R

RFR - CA **(cont.)**

Program :	INDSTW
Regulatory Measure Status :	Active
Regulatory Measure Type :	Storm water industrial
Place/Project Type :	Industrial - Ready-Mixed Concrete
Region :	8
Design Flow :	N/R
Major/Minor :	N/R
Complexity :	N/R
TTWQ :	N/R
Number of Enforcement Actions within Five Years:	N/R
Number of Violations within Five Years:	N/R
Agency :	Robertsons Ready Mix
Agency Address :	PO Box 3600, Corona, CA 92878
Latitude :	33.75038
Longitude :	-117.18989
Last Date in Agency List :	2021-07-24

TRIS

Facility Name :	SUN CITY PLANT 8
Facility Address :	27050 WATSON ROAD, SUN CITY, CA 92585
County :	RIVERSIDE

Facility Details

TRIF ID :	9258WSNCTY275WA
Federal Facility Flag :	NO
Public Contact Name :	JACKIE MCEVOY
Public Contact Email :	JACKIEM@RRMCA.COM
Public Contact Phone :	9514936500
Public Contact Phone Ext :	N/R
Parent Company Name :	MCC DEVELOPMENT CORP
Parent Company DB NR :	838030492
Primary NAICS :	327320 - Ready-Mix Concrete Manufacturing
NAICS 2 :	N/R
NAICS 3 :	N/R
NAICS 4 :	N/R
NAICS 5 :	N/R
NAICS 6 :	N/R
Agency Hyperlink :	Click here for hyperlink provided by the agency.
Last Date in Agency List :	2021-05-27

Reported Chemical Information

Reporting Year :	2019
Document Control Number :	1319218484273
CAS Number :	N420

Map Id: G25
 Direction: SSW
 Distance: 0.318 mi., 1681 ft.
 Elevation: 1425 ft.
 Relative: Higher

Site Name : Robertsons Ready Mix Perris | Robertson Ready Mix | SUN CITY PLANT 8
 27050 WATSON RD
 SUN CITY | Sun City | Romoland, CA

Database(s) : [CALEPA SITES - CA, CIWQS - CA, ECHO, EMI - CA, FID UST - CA, FRS, HAZNET - CA, HWG - CA, ICIS, INACTIVE PCS, NPDES - CA, PCS FACILITY, RCRA_NONGEN, RFR - CA, TRIS, UST - CA, UST_RIVERSIDE COUNTY - CA] **(cont.)**

Envirosite ID: 221369
 EPA ID: N/R

TRIS (cont.)

Chemical Name :	Lead compounds
Unit of Measure :	Pounds
Maximum Amount Onsite :	01

Onsite Release Summary

Total Fugitive Air Emissions :	7.12
Total Stack Air Emissions :	.003456
Total Air Emissions :	7.123456
Total Number of Receiving Streams :	0
Total Surface Water Discharge :	0
Total Underground Injection Onsite to Class I Wells - Pounds:	0
Total Underground Injection Onsite to Class II-V Wells - Pounds:	0
Total Underground Injection :	0
Total RCRA Subtitle C Landfills :	0
Total Other On-Site Land Releases :	0
Total Land Treatment :	0
Total Surface Impoundments :	N/R
Total Other Disposal :	6.458
Total On-Site Land Releases :	6.458

Offsite Release Summary

Total Transferred Off-Site to Disposal:	0
Total Transferred Off-Site for Further Waste Management:	0
Total RCRA C Surface Impoundments :	0
Total Other Surface Impoundments :	0

UST - CA

Facility Name :	Robertson Ready Mix
Facility Address :	27050 Watson Rd, Romoland, 92585
County :	Riverside
Facility ID :	FA0018908
CERS ID :	10319608
Permitting Agency :	Riverside County Department of Environmental Health
Latitude :	33.75029
Longitude :	-117.17856
Last Date in Agency List :	2021-07-10

Facility Name :	ROBERTSON READY MIX
Facility Address :	27050 WATSON RD, Sun City, 92585

Map Id: G25
 Direction: SSW
 Distance: 0.318 mi., 1681 ft.
 Elevation: 1425 ft.
 Relative: Higher

Site Name : Robertsons Ready Mix Perris | Robertson Ready Mix | SUN CITY PLANT 8
 27050 WATSON RD
 SUN CITY | Sun City | Romoland, CA

Database(s) : [CALEPA SITES - CA, CIWQS - CA, ECHO, EMI - CA, FID UST - CA, FRS, HAZNET - CA, HWG - CA, ICIS, INACTIVE PCS, NPDES - CA, PCS FACILITY, RCRA_NONGEN, RFR - CA, TRIS, UST - CA, UST_RIVERSIDE COUNTY - CA] **(cont.)**

EnviroSite ID: 221369
EPA ID: N/R

UST - CA **(cont.)**

County : Riverside

Facility ID : 652
 CERS ID : N/R
 Permitting Agency : RIVERSIDE COUNTY
 Latitude : 33.75035
 Longitude : -117.18756
 Last Date in Agency List : 2017-01-13

UST_RIVERSIDE COUNTY - CA

Facility Name : Robertson Ready Mix
 Facility Address : 27050 Watson Rd, Romoland, 92585
 County : Riverside

Facility ID : N/R
 CERS ID : N/R
 Permitting Agency : Riverside County Department of Environmental Health
 Latitude : 33.75029
 Longitude : -117.17856
 Last Date in Agency List : 2017-05-17

Facility ID : FA0018908
 CERS ID : 10319608
 Permitting Agency : Riverside County Department of Environmental Health
 Latitude : 33.75029
 Longitude : -117.17856
 Last Date in Agency List : 2021-07-10

Facility Name : ROBERTSON READY MIX
 Facility Address : 27050 WATSON RD, Sun City, 92585
 County : Riverside

Facility ID : 652
 CERS ID : N/R
 Permitting Agency : RIVERSIDE COUNTY
 Latitude : 33.75035
 Longitude : -117.18756
 Last Date in Agency List : 2017-01-13

Map Id: G26
 Direction: SSW
 Distance: 0.323 mi., 1704 ft.
 Elevation: 1424 ft.
 Relative: Higher

Site Name : Grove Lumber Menifee | Grove Lumber | GROVE LUMBER & BLDG SUPPLIES INC
 27126 WATSON RD
 ROMOLAND | MENIFEE | SUN CITY, CA

Database(s) : [CALEPA SITES - CA, CIWQS - CA, ECHO, FID UST - CA, FRS, HAZNET - CA, HWG - CA, ICIS, INACTIVE PCS, NPDES - CA, PCS FACILITY, RCRA_NONGEN, RFR - CA, UST - CA, UST_RIVERSIDE COUNTY - CA]

EnviroSite ID: 263715
 EPA ID: N/R

CALEPA SITES - CA

Facility Name : Grove Lumber
 Facility Address : 27126 WATSON RD, ROMOLAND, 92585

Site ID : 34600
 EI ID : 10317205
 EI Description : Chemical Storage Facilities
 Latitude : 33.750340
 Longitude : -117.180200
 Agency Hyperlink : [Click here for hyperlink provided by the agency.](#)
 Last Date in Agency List : 2021-04-29

Site ID : 34600
 EI ID : 10317205
 EI Description : Underground Storage Tank
 Latitude : 33.750340
 Longitude : -117.180200
 Agency Hyperlink : [Click here for hyperlink provided by the agency.](#)
 Last Date in Agency List : 2021-04-29

Site ID : 34600
 EI ID : 10317205
 EI Description : Hazardous Waste Generator
 Latitude : 33.750340
 Longitude : -117.180200
 Agency Hyperlink : [Click here for hyperlink provided by the agency.](#)
 Last Date in Agency List : 2021-04-29

Facility Name : Grove Lumber Menifee
 Facility Address : 27126 WATSON ROAD, MENIFEE, 92585

Site ID : 533244
 EI ID : 849177
 EI Description : Industrial Facility Storm Water
 Latitude : 33.750990
 Longitude : -117.186910
 Agency Hyperlink : [Click here for hyperlink provided by the agency.](#)
 Last Date in Agency List : 2021-04-29

CIWQS - CA

Facility Name : Grove Lumber Menifee
 Facility Address : 27126 Watson Road, Menifee, CA 92585
 County : Riverside

Map Id: G26
 Direction: SSW
 Distance: 0.323 mi., 1704 ft.
 Elevation: 1424 ft.
 Relative: Higher

Site Name : Grove Lumber Menifee | Grove Lumber | GROVE LUMBER & BLDG SUPPLIES INC
 27126 WATSON RD
 ROMOLAND | MENIFEE | SUN CITY, CA

Database(s) : [CALEPA SITES - CA, CIWQS - CA, ECHO, FID UST - CA, FRS, HAZNET - CA, HWG - CA, ICIS, INACTIVE PCS, NPDES - CA, PCS FACILITY, RCRA_NONGEN, RFR - CA, UST - CA, UST_RIVERSIDE COUNTY - CA]
(cont.)

EnviroSite ID: 263715
 EPA ID: N/R

CIWQS - CA (cont.)

Place ID : 5849177
 Agency Name : Grove Lumber Bldg Supplies Inc
 Last Date in Agency List : 2021-06-15

ECHO

Facility Name : GROVE LUMBER & BLDG SUPPLIES INC
 Facility Address : 27126 WATSON RD, ROMOLAND, CA 92585
 County : RIVERSIDE

Last Inspection Date : N/R
 Registry ID : 110070467742
 FIPS Code : N/R
 EPA Region : 09
 Inspection Count : 0
 Last Inspection Days : N/R
 Informal Count : 0
 Last Informal Action Date : N/R
 Formal Action Count : 0
 Last Formal Action Date : N/R
 Total Penalties : 0
 Penalty Count : N/R
 Last Penalty Date : N/R
 Last Penalty Amount : N/R
 QTRS IN NC : 0
 Programs IN SNC : 0
 Current Compliance Status : No Violation Identified
 Three-Year Compliance Status :
 Collection Method : Zip Code Centroid
 Reference Point : N/R
 Accuracy Meters : 10000
 Derived Tribes : N/R
 Derived HUC : N/R
 Derived WBD : N/R
 Derived STCTY FIPS : N/R
 Derived Zip : N/R
 Derived CD113 : N/R
 Derived CB2010 : N/R
 MYRTK Universe : NNN
 NPDES IDs : N/R
 CWA Permit Types : N/R
 CWA Compliance Tracking : N/R
 CWA NAICS : N/R
 CWA SICS : N/R
 CWA Inspection Count : N/R
 CWA Last Inspection Days : N/R
 CWA Informal Count : N/R
 CWA Formal Action Count : N/R
 CWA Last Formal Action Date : N/R

Map Id: G26
 Direction: SSW
 Distance: 0.323 mi., 1704 ft.
 Elevation: 1424 ft.
 Relative: Higher

Site Name : Grove Lumber Menifee | Grove Lumber | GROVE LUMBER & BLDG SUPPLIES INC
 27126 WATSON RD
 ROMOLAND | MENIFEE | SUN CITY, CA

Database(s) : [CALEPA SITES - CA, CIWQS - CA, ECHO, FID UST - CA, FRS, HAZNET - CA, HWG - CA, ICIS, INACTIVE PCS, NPDES - CA, PCS FACILITY, RCRA_NONGEN, RFR - CA, UST - CA, UST_RIVERSIDE COUNTY - CA]
(cont.)

EnviroSite ID: 263715
 EPA ID: N/R

ECHO (cont.)

CWA Penalties :	N/R
CWA Last Penalty Date :	N/R
CWA Last Penalty Amount :	N/R
CWA Quarters IN NC :	N/R
CWA Current Compliance Status :	N/R
CWA Current SNC Flag :	N
CWA 13 Quarters Compliance Status :	N/R
CWA 13 Quarters Effluent Exceedances:	N/R
CWA Three-Year QNCR Codes :	N/R
DFR URL :	Click here for hyperlink provided by the agency.
Facility SIC :	N/R
Facility NAICS :	44411 - Home Centers, 44419 - Other Building Material Dealers
Facility Last Inspection EPA Date :	N/R
Facility Last Inspection State Date :	N/R
Facility Last Formal Act EPA Date :	N/R
Facility Last Formal Act State Date :	N/R
Facility Last Informal Act EPA Date :	N/R
Facility Last Informal Act State Date:	N/R
Facility Federal Agency :	N/R
TRI Reporter :	N/R
Facility Imp Water Flag :	N/R
Current SNC Flag :	N
Indian County Flag :	N
Federal Flag :	N/R
US Mexico Border Flag :	N/R
Chesapeake Bay Flag :	N/R
AIR Flag :	N
NPDES Flag :	N
SDWIS Flag :	N
RCRA Flag :	Y
TRI Flag :	N
GHG Flag :	N
Major Flag :	N/R
Active Flag :	Y
NAA Flag :	N
Latitude :	33.741537
Longitude :	-117.176165
Last Date in Agency List :	2021-04-16

Facility Name :	GROVE LUMBER MENIFEE
Facility Address :	27126 WATSON ROAD, MENIFEE, CA 92585
County :	RIVERSIDE COUNTY

Last Inspection Date :	N/R
Registry ID :	110070096833
FIPS Code :	06065
EPA Region :	09
Inspection Count :	0

Map Id: G26
 Direction: SSW
 Distance: 0.323 mi., 1704 ft.
 Elevation: 1424 ft.
 Relative: Higher

Envirosite ID: 263715
 EPA ID: N/R

Site Name : Grove Lumber Menifee | Grove Lumber | GROVE LUMBER & BLDG SUPPLIES INC
 27126 WATSON RD
 ROMOLAND | MENIFEE | SUN CITY, CA

Database(s) : [CALEPA SITES - CA, CIWQS - CA, ECHO, FID UST - CA, FRS, HAZNET - CA, HWG - CA, ICIS, INACTIVE PCS, NPDES - CA, PCS FACILITY, RCRA_NONGEN, RFR - CA, UST - CA, UST_RIVERSIDE COUNTY - CA]
(cont.)

ECHO (cont.)

Last Inspection Days : N/R
 Informal Count : 0
 Last Informal Action Date : N/R
 Formal Action Count : 0
 Last Formal Action Date : N/R
 Total Penalties : 0
 Penalty Count : N/R
 Last Penalty Date : N/R
 Last Penalty Amount : N/R
 QTRS IN NC : 0
 Programs IN SNC : 0
 Current Compliance Status : No Violation Identified
 Three-Year Compliance Status : _____
 Collection Method : N/R
 Reference Point : N/R
 Accuracy Meters : N/R

Derived Tribes : Soboba Band of Luiseno Indians, California - 14.6 mile(s), Soboba Band of Luiseno Indians, California - 15 mile(s), Morongo Band of Mission Indians, California - 18.3 mile(s), Pechanga Band of Luiseno Mission Indians of the Pechanga Reservation, California - 20.6 mile(s), Morongo Band of Mission Indians, California - 24.6 mile(s)

Derived HUC : 18070202
 Derived WBD : 180702020306
 Derived STCTY FIPS : 06065
 Derived Zip : 92585
 Derived CD113 : 42
 Derived CB2010 : 060650427311015
 MYRTK Universe : NNN
 NPDES IDs : CAZ477169
 CWA Permit Types : Minor
 CWA Compliance Tracking : On
 CWA NAICS : N/R
 CWA SICS : 2439
 CWA Inspection Count : N/R
 CWA Last Inspection Days : N/R
 CWA Informal Count : N/R
 CWA Formal Action Count : N/R
 CWA Last Formal Action Date : N/R
 CWA Penalties : N/R
 CWA Last Penalty Date : N/R
 CWA Last Penalty Amount : N/R
 CWA Quarters IN NC : 0
 CWA Current Compliance Status : No Violation Identified
 CWA Current SNC Flag : N
 CWA 13 Quarters Compliance Status : _____
 CWA 13 Quarters Effluent Exceedances: N/R
 CWA Three-Year QNCR Codes : N/R
 DFR URL : [Click here for hyperlink provided by the agency.](#)

Map Id: G26
 Direction: SSW
 Distance: 0.323 mi., 1704 ft.
 Elevation: 1424 ft.
 Relative: Higher

Site Name : Grove Lumber Menifee | Grove Lumber | GROVE LUMBER & BLDG SUPPLIES INC
 27126 WATSON RD
 ROMOLAND | MENIFEE | SUN CITY, CA

Database(s) : [CALEPA SITES - CA, CIWQS - CA, ECHO, FID UST - CA, FRS, HAZNET - CA, HWG - CA, ICIS, INACTIVE PCS, NPDES - CA, PCS FACILITY, RCRA_NONGEN, RFR - CA, UST - CA, UST_RIVERSIDE COUNTY - CA]
(cont.)

Envirosite ID: 263715
 EPA ID: N/R

ECHO (cont.)

Facility SIC : 2439
 Facility NAICS : N/R
 Facility Last Inspection EPA Date : N/R
 Facility Last Inspection State Date : N/R
 Facility Last Formal Act EPA Date : N/R
 Facility Last Formal Act State Date : N/R
 Facility Last Informal Act EPA Date : N/R
 Facility Last Informal Act State Date: N/R
 Facility Federal Agency : N/R
 TRI Reporter : N/R
 Facility Imp Water Flag : N/R
 Current SNC Flag : N
 Indian County Flag : N
 Federal Flag : N/R
 US Mexico Border Flag : N
 Chesapeake Bay Flag : N/R
 AIR Flag : N
 NPDES Flag : Y
 SDWIS Flag : N
 RCRA Flag : N
 TRI Flag : N
 GHG Flag : N
 Major Flag : N/R
 Active Flag : Y
 NAA Flag : Y
 Latitude : 33.75099
 Longitude : -117.18691
 Last Date in Agency List : 2021-04-16

FID UST - CA

Facility Name : Grove Lumber
 Facility Address : 27126 Watson Rd, Romoland, 92585
 County : Riverside

Facility ID : N/R
 CERSID : 10317205
 Permitting Agency : Riverside County Department of Environmental Health
 Latitude : 33.75034
 Longitude : -117.1802
 Last Date in Agency List : 2020-10-12

Facility ID : FA0016062
 CERSID : 10317205
 Permitting Agency : Riverside County Department of Environmental Health
 Latitude : 33.75034
 Longitude : -117.1802
 Last Date in Agency List : 2021-07-19

Map Id: G26
 Direction: SSW
 Distance: 0.323 mi., 1704 ft.
 Elevation: 1424 ft.
 Relative: Higher

Site Name : Grove Lumber Menifee | Grove Lumber | GROVE LUMBER & BLDG SUPPLIES INC
 27126 WATSON RD
 ROMOLAND | MENIFEE | SUN CITY, CA

Database(s) : [CALEPA SITES - CA, CIWQS - CA, ECHO, FID UST - CA, FRS, HAZNET - CA, HWG - CA, ICIS, INACTIVE PCS, NPDES - CA, PCS FACILITY, RCRA_NONGEN, RFR - CA, UST - CA, UST_RIVERSIDE COUNTY - CA]
(cont.)

EnviroSite ID: 263715
 EPA ID: N/R

FID UST - CA **(cont.)**

Facility Name : JAMES LUMBER CO
 Facility Address : 27126 WATSON RD, Sun City, 92585
 County : Riverside

Facility ID : 415
 CERSID : N/R
 Permitting Agency : RIVERSIDE COUNTY
 Latitude : 33.752336
 Longitude : -117.185562
 Last Date in Agency List : 2018-05-14

FRS

Facility Name : GROVE LUMBER
 Facility Address : 27126 WATSON RD, ROMOLAND, CA 92585
 County : RIVERSIDE

Site Details

Registry ID : 110066355278
 FRS Facility URL : [Click here for hyperlink provided by the agency.](#)
 Last Date in Agency List : 2021-07-17

Source Description

Source Description :

The California Environmental Protection Agency (CalEPA) has recently implemented a new data warehouse system (nSite). This data warehouse combines and merges facility and site information from five different systems managed within CalEPA. The five systems are: California Environmental Reporting System (CERS), EnviroStor, GeoTracker, California Integrated Water Quality System (CIWQS), and Toxic Release Inventory (TRI).

FRS Environmental Interest

Source and System ID : CA-ENVIROVIEW - 34600

Facility Name : GROVE LUMBER & BLDG SUPPLIES INC
 Facility Address : 27126 WATSON RD, ROMOLAND, CA 92585
 County : RIVERSIDE

Map Id: G26
 Direction: SSW
 Distance: 0.323 mi., 1704 ft.
 Elevation: 1424 ft.
 Relative: Higher

Site Name : Grove Lumber Menifee | Grove Lumber | GROVE LUMBER & BLDG SUPPLIES INC
 27126 WATSON RD
 ROMOLAND | MENIFEE | SUN CITY, CA

Database(s) : [CALEPA SITES - CA, CIWQS - CA, ECHO, FID UST - CA, FRS, HAZNET - CA, HWG - CA, ICIS, INACTIVE PCS, NPDES - CA, PCS FACILITY, RCRA_NONGEN, RFR - CA, UST - CA, UST_RIVERSIDE COUNTY - CA]
(cont.)

EnviroSite ID: 263715
EPA ID: N/R

FRS (cont.)

Site Details

Registry ID : 110070467742
 FRS Facility URL : [Click here for hyperlink provided by the agency.](#)
 Last Date in Agency List : 2021-07-17

Source Description

Source Description :

RCRAInfo is EPA's comprehensive information system that supports the Resource Conservation and Recovery Act (RCRA) of 1976 and the Hazardous and Solid Waste Amendments (HSWA) of 1984 through the tracking of events and activities related to facilities that generate, transport, and treat, store, or dispose of hazardous waste. RCRAInfo allows RCRA program staff to track the notification, permit, compliance, and corrective action activities required under RCRA. RCRAInfo also supports generation of the National Hazardous Waste Biennial Report. All generators and treatment, storage, and disposal facilities who handle hazardous waste are required to report to the EPA Administrator at least once every two years to support creation of the Biennial Report.

FRS Environmental Interest

Source and System ID : RCRAINFO - CAL000312638

Facility Name : GROVE LUMBER MENIFEE
 Facility Address : 27126 WATSON ROAD, MENIFEE, CA 92585
 County : RIVERSIDE COUNTY

Site Details

Registry ID : 110070096833
 FRS Facility URL : [Click here for hyperlink provided by the agency.](#)
 Last Date in Agency List : 2021-07-17

Source Description

Source Description :

The NPDES module of the Compliance Information System (ICIS) tracks surface water permits issued under the Clean Water Act. Under NPDES, all facilities that discharge pollutants from any point source into waters of the United States are required to obtain a permit. The permit will likely contain limits on what can be discharged, impose monitoring and reporting requirements, and include other provisions to ensure that the discharge does not adversely affect water quality.

Map Id: G26
 Direction: SSW
 Distance: 0.323 mi., 1704 ft.
 Elevation: 1424 ft.
 Relative: Higher

Site Name : Grove Lumber Menifee | Grove Lumber | GROVE LUMBER & BLDG SUPPLIES INC
 27126 WATSON RD
 ROMOLAND | MENIFEE | SUN CITY, CA

Database(s) : [CALEPA SITES - CA, CIWQS - CA, ECHO, FID UST - CA, FRS, HAZNET - CA, HWG - CA, ICIS, INACTIVE PCS, NPDES - CA, PCS FACILITY, RCRA_NONGEN, RFR - CA, UST - CA, UST_RIVERSIDE COUNTY - CA]
(cont.)

EnviroSite ID: 263715
 EPA ID: N/R

FRS (cont.)

FRS Environmental Interest
 Source and System ID : ICIS - CAZ477169

Facility Name : SOIL TREATMENTNA ROMOLAND
 Facility Address : 27126 WATSON RD, SUN CITY, CA 92585
 County : RIVERSIDE

Site Details

Registry ID : 110066350433
 FRS Facility URL : [Click here for hyperlink provided by the agency.](#)
 Last Date in Agency List : 2021-07-17

Source Description

Source Description :

The California Environmental Protection Agency (CalEPA) has recently implemented a new data warehouse system (nSite). This data warehouse combines and merges facility and site information from five different systems managed within CalEPA. The five systems are: California Environmental Reporting System (CERS), EnviroStor, GeoTracker, California Integrated Water Quality System (CIWQS), and Toxic Release Inventory (TRI).

FRS Environmental Interest
 Source and System ID : CA-ENVIROVIEW - 214263

HAZNET - CA

Facility Name : GROVE LUMBER & BLDG SUPPLIES INC
 Facility Address : 27126 WATSON RD, ROMOLAND, CA 92585
 County : RIVERSIDE

Site Details

Generator EPA ID : CAL000312638
 Active : Active
 Category : STATE
 Facility Types : N/R
 Type : PERMANENT
 Contact Name : N/R
 Contact Phone : N/R
 Facility Mailing Address : 27126 WATSON RD, MENIFEE, CA 925850000
 Latitude : 33.75036501
 Longitude : -117.18028303

Map Id: G26
 Direction: SSW
 Distance: 0.323 mi., 1704 ft.
 Elevation: 1424 ft.
 Relative: Higher

Site Name : Grove Lumber Menifee | Grove Lumber | GROVE LUMBER & BLDG SUPPLIES INC
 27126 WATSON RD
 ROMOLAND | MENIFEE | SUN CITY, CA

Database(s) : [CALEPA SITES - CA, CIWQS - CA, ECHO, FID UST - CA, FRS, HAZNET - CA, HWG - CA, ICIS, INACTIVE PCS, NPDES - CA, PCS FACILITY, RCRA_NONGEN, RFR - CA, UST - CA, UST_RIVERSIDE COUNTY - CA]
(cont.)

EnviroSite ID: 263715
EPA ID: N/R

HAZNET - CA **(cont.)**

Agency Hyperlink : [Click here for hyperlink provided by the agency.](#)
 Last Date in Agency List : 2021-07-08

Waste Generator Details
 State Waste :

2018: 352 - Other organic solids, 0.10000 tons to CAD097030993
 2018: 134 - Aqueous solution with total organic residues less than 10 percent, 0.23100 tons to AZR000520304
 2017: 352 - Other organic solids, 0.075 tons to CAD097030993

Facility Name : JAMES LUMBER COMPANY
 Facility Address : 27126 WATSON RD, SUN CITY, CA 92381
 County : RIVERSIDE

Site Details

Generator EPA ID : CAL000030977
 Active : Inactive
 Category : STATE
 Facility Types : N/R
 Type : PERMANENT
 Contact Name : N/R
 Contact Phone : N/R
 Facility Mailing Address : 27126 WATSON RD, SUN CITY, CA 923810000
 Latitude : 33.75036501
 Longitude : -117.18028303
 Agency Hyperlink : [Click here for hyperlink provided by the agency.](#)
 Last Date in Agency List : 2021-07-08

Facility Name : METCO SOUTHWEST LLC
 Facility Address : 27126 WATSON RD, ROMOLAND, CA 92585
 County : RIVERSIDE

Site Details

Generator EPA ID : CAL000100796
 Active : Inactive
 Category : STATE
 Facility Types : N/R
 Type : PERMANENT
 Contact Name : N/R
 Contact Phone : N/R
 Facility Mailing Address : PO BOX 728, BUCKEYE, AZ 853260000
 Latitude : 33.75036501
 Longitude : -117.18028303

Map Id: G26
 Direction: SSW
 Distance: 0.323 mi., 1704 ft.
 Elevation: 1424 ft.
 Relative: Higher

Site Name : Grove Lumber Menifee | Grove Lumber | GROVE LUMBER & BLDG SUPPLIES INC
 27126 WATSON RD
 ROMOLAND | MENIFEE | SUN CITY, CA

Database(s) : [CALEPA SITES - CA, CIWQS - CA, ECHO, FID UST - CA, FRS, HAZNET - CA, HWG - CA, ICIS, INACTIVE PCS, NPDES - CA, PCS FACILITY, RCRA_NONGEN, RFR - CA, UST - CA, UST_RIVERSIDE COUNTY - CA]
(cont.)

EnviroSite ID: 263715
 EPA ID: N/R

HAZNET - CA **(cont.)**

Agency Hyperlink : [Click here for hyperlink provided by the agency.](#)
 Last Date in Agency List : 2021-07-08

Facility Name : SOUTHWEST SOILS TECH INC
 Facility Address : 27126 WATSON RD, ROMOLAND, CA 92585
 County : RIVERSIDE

Site Details

Generator EPA ID : CAL000117836
 Active : Inactive
 Category : STATE
 Facility Types : N/R
 Type : PERMANENT
 Contact Name : N/R
 Contact Phone : N/R
 Facility Mailing Address : 27126 WATSON RD, ROMOLAND, CA 925850000
 Latitude : 33.75036501
 Longitude : -117.18028303
 Agency Hyperlink : [Click here for hyperlink provided by the agency.](#)
 Last Date in Agency List : 2021-07-08

HWG - CA

Facility Name : GROVE LUMBER & BLDG SUPPLIES INC
 Facility Address : 27126 WATSON RD, ROMOLAND, CA 92585
 County : RIVERSIDE

EPA ID : CAL000312638
 Status : Active
 Category : STATE
 Type : PERMANENT
 Facility Type : N/R
 Mailing Address : 27126 WATSON RD, MENIFEE, CA 925850000
 Owner Name : RAY CROLL
 Owner Address : 27126 WATSON RD, MENIFEE, CA 925850000
 Operator Name : STEVE BLACK
 Operator Address : 27126 WATSON RD, MENIFEE, CA 925850000
 Latitude : 33.750365
 Longitude : -117.180283

Facility Name : JAMES LUMBER COMPANY
 Facility Address : 27126 WATSON RD, SUN CITY, CA 92381
 County : RIVERSIDE

Map Id: G26
 Direction: SSW
 Distance: 0.323 mi., 1704 ft.
 Elevation: 1424 ft.
 Relative: Higher

Envirosite ID: 263715
 EPA ID: N/R

Site Name : Grove Lumber Menifee | Grove Lumber | GROVE LUMBER & BLDG SUPPLIES INC
 27126 WATSON RD
 ROMOLAND | MENIFEE | SUN CITY, CA

Database(s) : [CALEPA SITES - CA, CIWQS - CA, ECHO, FID UST - CA, FRS, HAZNET - CA, HWG - CA, ICIS, INACTIVE PCS, NPDES - CA, PCS FACILITY, RCRA_NONGEN, RFR - CA, UST - CA, UST_RIVERSIDE COUNTY - CA]
(cont.)

HWG - CA (cont.)

EPA ID : CAL000030977
 Status : Inactive
 Category : STATE
 Type : PERMANENT
 Facility Type : N/R
 Mailing Address : 27126 WATSON RD, SUN CITY, CA 923810000
 Owner Name : HARRINGTON JAMES
 Owner Address : N/A
 Operator Name : INACT UNDELVR SURVEY 12-21-94
 Operator Address : N/A
 Latitude : 33.750365
 Longitude : -117.180283

Facility Name : METCO SOUTHWEST LLC
 Facility Address : 27126 WATSON RD, ROMOLAND, CA 92585
 County : RIVERSIDE

EPA ID : CAL000100796
 Status : Inactive
 Category : STATE
 Type : PERMANENT
 Facility Type : N/R
 Mailing Address : PO BOX 728, BUCKEYE, AZ 853260000
 Owner Name : METCO SOUTHWEST LLC
 Owner Address : PO BOX 728, BUCKEYE, AZ
 Operator Name : DALE LOUK
 Operator Address : INACT PER 98VQ FINAL NOTICE, ROMOLAND, CA
 Latitude : 33.750365
 Longitude : -117.180283

Facility Name : SOUTHWEST SOILS TECH INC
 Facility Address : 27126 WATSON RD, ROMOLAND, CA 92585
 County : RIVERSIDE

EPA ID : CAL000117836
 Status : Inactive
 Category : STATE
 Type : PERMANENT
 Facility Type : N/R
 Mailing Address : 27126 WATSON RD, ROMOLAND, CA 925850000
 Owner Name : SOUTHWEST SOILS TECH INC
 Owner Address : 26111 YNEZ RD, TEMECULA, CA 925916008
 Operator Name : PETER LANZI/CEO
 Operator Address : INACT PER NONDEL 98VQ FINAL, TEMECULA, CA 925916008
 Latitude : 33.750365
 Longitude : -117.180283

Map Id: G26
 Direction: SSW
 Distance: 0.323 mi., 1704 ft.
 Elevation: 1424 ft.
 Relative: Higher

Site Name : Grove Lumber Menifee | Grove Lumber | GROVE LUMBER & BLDG SUPPLIES INC
 27126 WATSON RD
 ROMOLAND | MENIFEE | SUN CITY, CA

Database(s) : [CALEPA SITES - CA, CIWQS - CA, ECHO, FID UST - CA, FRS, HAZNET - CA, HWG - CA, ICIS, INACTIVE PCS, NPDES - CA, PCS FACILITY, RCRA_NONGEN, RFR - CA, UST - CA, UST_RIVERSIDE COUNTY - CA]
(cont.)

EnviroSite ID: 263715
 EPA ID: N/R

ICIS

Facility Name : GROVE LUMBER MENIFEE
 Facility Address : 27126 WATSON ROAD, MENIFEE, CA 92585

Site Details

NPDES ID : CAZ477169
 ICIS Facility Interest ID : 3600735543
 Facility UIN : 110070096833
 Facility Type Code : Privately Owned Facility
 Impaired Waters : N/R
 Latitude : 33.75099
 Longitude : -117.18691
 Last Date in Agency List : 2021-05-17

Facility NAICS

NAICS Code : N/R
 NAICS Description : N/R

Facility SIC

SIC Code : 2439
 SIC Description : Structural Wood Members

INACTIVE PCS

Issue Date : 2016-10-12
 Original Issue Date : 2016-10-12
 Effective Date : 2016-10-12
 Expiration Date : 2020-06-30
 Retirement Date : N/R
 Termination Date : N/R
 Issuing Agency : CA Waterboards
 Agency Type : State
 Activity ID : 3601114922
 External Permit Number : CAZ477169
 Facility Type Indicator : NON-POTW
 Permit Type : General Permit Covered Facility-NPDES)
 Major Minor Status : N
 Permit Status : Expired
 Total Design Flow Number : N/R
 Actual Average Flow Number : N/R
 State Water Body : N/R
 State Water Body Name : N/R
 Permit Name : Grove Lumber Bldg Supplies Inc
 Permit Comp Status : Y
 RNC Tracking : Y

Map Id: G26
 Direction: SSW
 Distance: 0.323 mi., 1704 ft.
 Elevation: 1424 ft.
 Relative: Higher

Site Name : Grove Lumber Menifee | Grove Lumber | GROVE LUMBER & BLDG SUPPLIES INC
 27126 WATSON RD
 ROMOLAND | MENIFEE | SUN CITY, CA

Database(s) : [CALEPA SITES - CA, CIWQS - CA, ECHO, FID UST - CA, FRS, HAZNET - CA, HWG - CA, ICIS, INACTIVE PCS, NPDES - CA, PCS FACILITY, RCRA_NONGEN, RFR - CA, UST - CA, UST_RIVERSIDE COUNTY - CA]
(cont.)

Envirosite ID: 263715
 EPA ID: N/R

INACTIVE PCS **(cont.)**

Master External Permit Number : CAS000001
 TMDL Interface : N/R
 EDMR Authorization : N
 Pretreatment Indicator : N/R
 Last Date in Agency List : 2021-06-11

NPDES - CA

Facility Name : Grove Lumber Menifee
 Facility Address : 27126 Watson Road, Menifee, 92585
 County : Riverside

Effective Date : 2016-10-12
 Adoption Date : N/R
 Expiration Date : N/R
 Termination Date : N/R
 Order Number : 97-03-DWQ
 NPDES Number : CAS000001
 W DID : 8 33I026865
 RM Status : Active
 Reg Meas ID : 477169
 Reg Meas Type : Enrollee
 Program : Industrial
 Facility Place ID : N/R
 Region Code : 8
 Discharger ID : 0
 Discharger : Grove Lumber Bldg Supplies Inc
 Discharger Address : 27126 Watson Rd, Menifee, California 92585
 Last Date in Agency List : 2021-07-05

PCS FACILITY

Issue Date : 2016-10-12
 Original Issue Date : 2016-10-12
 Effective Date : 2016-10-12
 Expiration Date : 2020-06-30
 Retirement Date : N/R
 Termination Date : N/R
 Issuing Agency : CA Waterboards
 Agency Type : State
 Activity ID : 3601114922
 External Permit Number : CAZ477169
 Facility Type Indicator : NON-POTW
 Permit Type : General Permit Covered Facility-NPDES)
 Major Minor Status : N
 Permit Status : Effective
 Total Design Flow Number : N/R
 Actual Average Flow Number : N/R
 State Water Body : N/R

Map Id: G26
 Direction: SSW
 Distance: 0.323 mi., 1704 ft.
 Elevation: 1424 ft.
 Relative: Higher

Envirosite ID: 263715
 EPA ID: N/R

Site Name : Grove Lumber Menifee | Grove Lumber | GROVE LUMBER & BLDG SUPPLIES INC
 27126 WATSON RD
 ROMOLAND | MENIFEE | SUN CITY, CA

Database(s) : [CALEPA SITES - CA, CIWQS - CA, ECHO, FID UST - CA, FRS, HAZNET - CA, HWG - CA, ICIS, INACTIVE PCS, NPDES - CA, PCS FACILITY, RCRA_NONGEN, RFR - CA, UST - CA, UST_RIVERSIDE COUNTY - CA]
(cont.)

PCS FACILITY **(cont.)**

State Water Body Name : N/R
 Permit Name : Grove Lumber Bldg Supplies Inc
 Permit Comp Status : Y
 RNC Tracking : Y
 Master External Permit Number : CAS000001
 TMDL Interface : N/R
 EDMR Authorization : N
 Pretreatment Indicator : N/R
 Last Date in Agency List : 2020-02-11

RCRA_NONGEN

Facility Name : GROVE LUMBER & BLDG SUPPLIES INC
 Facility Address : 27126 WATSON RD, ROMOLAND, CA 92585
 County : RIVERSIDE

Date Form Received by Agency : 2006-10-17
 EPA ID : CAL000312638
 Mailing Address : 27126 WATSON RD, MENIFEE, CA 92585-0000
 Contact : STEVE BLACK
 Contact Address : 27126 WATSON RD, MENIFEE, CA 92585-0000
 Contact Country : N/R
 Contact Telephone : 909-218-3014
 Contact Email : DENAMILLS@GROVELUMBER.COM
 EPA Region : 09
 Land Type : Not Reported
 Source Type : Implementer
 Classification : Not a generator, verified
 Description : Not a generator, verified
 Last Date in Agency List : 2021-04-26

Owner/Operator Summary

Owner/Operator Name : RAY CROLL
 Owner/Operator Address : 27126 WATSON RD, MENIFEE, CA 92585-0000
 Owner/Operator Country : N/R
 Owner/Operator Telephone : 909-947-1312
 Owner/Operator Email : N/R
 Owner/Operator Fax : N/R
 Legal Status : Other land type
 Owner/Operator Type : Owner
 Owner/Operator Start Date : N/R
 Owner/Operator End Date : N/R

Owner/Operator Name : STEVE BLACK
 Owner/Operator Address : 27126 WATSON RD, MENIFEE, CA 92585-0000
 Owner/Operator Country : N/R

Map Id: G26
 Direction: SSW
 Distance: 0.323 mi., 1704 ft.
 Elevation: 1424 ft.
 Relative: Higher

Site Name : Grove Lumber Menifee | Grove Lumber | GROVE LUMBER & BLDG SUPPLIES INC
 27126 WATSON RD
 ROMOLAND | MENIFEE | SUN CITY, CA

Database(s) : [CALEPA SITES - CA, CIWQS - CA, ECHO, FID UST - CA, FRS, HAZNET - CA, HWG - CA, ICIS, INACTIVE PCS, NPDES - CA, PCS FACILITY, RCRA_NONGEN, RFR - CA, UST - CA, UST_RIVERSIDE COUNTY - CA]
(cont.)

EnviroSite ID: 263715
 EPA ID: N/R

RCRA_NONGEN (cont.)

Owner/Operator Telephone : 909-218-3014
 Owner/Operator Email : N/R
 Owner/Operator Fax : N/R
 Legal Status : Other land type
 Owner/Operator Type : Operator
 Owner/Operator Start Date : N/R
 Owner/Operator End Date : N/R

Handler Activities Summary

U.S. Importer of Hazardous Waste : N
 Mixed Waste (Haz. and Radioactive) : N
 Recycler of Hazardous Waste : N
 Transporter of Hazardous Waste : N
 Treater, Storer or Disposer of HW : N
 Underground Injection Activity : N
 On-site Burner Exemption : N
 Furnace Exemption : N
 Used Oil Fuel Burner : N
 Used Oil Processor : N
 Used Oil Refiner : N
 Used Oil Fuel Marketer to Burner : N
 Used Oil Specification Marketer : N
 Used Oil Transfer Facility : N
 Used Oil Transporter : N

Notices of Violations Summary

Regulation Violated : N

RFR - CA

Facility Name : Grove Lumber Menifee
 Facility Address : 27126 Watson Road, Menifee, CA 92585
 County : Riverside

Effective Date : 2016-10-12
 Adoption Date : N/R
 Termination Date : N/R
 Expiration/Review Date : N/R
 NPDES Number : CAS000001
 Order Number : 2014-0057-DWQ
 WDID : 8 33I026865
 SIC/NAICS : 2439
 Program : INDSTW
 Regulatory Measure Status : Active
 Regulatory Measure Type : Storm water industrial

Map Id: G26
 Direction: SSW
 Distance: 0.323 mi., 1704 ft.
 Elevation: 1424 ft.
 Relative: Higher

Site Name : Grove Lumber Menifee | Grove Lumber | GROVE LUMBER & BLDG SUPPLIES INC
 27126 WATSON RD
 ROMOLAND | MENIFEE | SUN CITY, CA

Database(s) : [CALEPA SITES - CA, CIWQS - CA, ECHO, FID UST - CA, FRS, HAZNET - CA, HWG - CA, ICIS, INACTIVE PCS, NPDES - CA, PCS FACILITY, RCRA_NONGEN, RFR - CA, UST - CA, UST_RIVERSIDE COUNTY - CA]
(cont.)

EnviroSite ID: 263715
 EPA ID: N/R

RFR - CA (cont.)

Place/Project Type :	Industrial - Structural Wood Members, NEC
Region :	8
Design Flow :	N/R
Major/Minor :	N/R
Complexity :	N/R
TTWQ :	N/R
Number of Enforcement Actions within Five Years:	N/R
Number of Violations within Five Years:	N/R
Agency :	Grove Lumber Bldg Supplies Inc
Agency Address :	27126 Watson Rd, Menifee, CA 92585
Latitude :	33.75099
Longitude :	-117.18691
Last Date in Agency List :	2021-07-24

UST - CA

Facility Name :	Grove Lumber
Facility Address :	27126 Watson Rd, Romoland, 92585
County :	Riverside
Facility ID :	N/R
CERS ID :	10317205
Permitting Agency :	Riverside County Department of Environmental Health
Latitude :	33.75034
Longitude :	-117.1802
Last Date in Agency List :	2020-09-30
Facility ID :	FA0016062
CERS ID :	10317205
Permitting Agency :	Riverside County Department of Environmental Health
Latitude :	33.75034
Longitude :	-117.1802
Last Date in Agency List :	2021-07-10
Facility Name :	JAMES LUMBER CO
Facility Address :	27126 WATSON RD, Sun City, 92585
County :	Riverside
Facility ID :	415
CERS ID :	N/R
Permitting Agency :	RIVERSIDE COUNTY
Latitude :	33.752336
Longitude :	-117.185562
Last Date in Agency List :	2017-01-13

Map Id: G26
 Direction: SSW
 Distance: 0.323 mi., 1704 ft.
 Elevation: 1424 ft.
 Relative: Higher

Site Name : Grove Lumber Menifee | Grove Lumber | GROVE LUMBER & BLDG SUPPLIES INC
 27126 WATSON RD
 ROMOLAND | MENIFEE | SUN CITY, CA

Database(s) : [CALEPA SITES - CA, CIWQS - CA, ECHO, FID UST - CA, FRS, HAZNET - CA, HWG - CA, ICIS, INACTIVE PCS, NPDES - CA, PCS FACILITY, RCRA_NONGEN, RFR - CA, UST - CA, UST_RIVERSIDE COUNTY - CA]
(cont.)

EnviroSite ID: 263715
 EPA ID: N/R

UST_RIVERSIDE COUNTY - CA

Facility Name :	Grove Lumber
Facility Address :	27126 Watson Rd, Romoland, 92585
County :	Riverside
Facility ID :	N/R
CERS ID :	10317205
Permitting Agency :	Riverside County Department of Environmental Health
Latitude :	33.75034
Longitude :	-117.1802
Last Date in Agency List :	2020-09-30
Facility ID :	FA0016062
CERS ID :	10317205
Permitting Agency :	Riverside County Department of Environmental Health
Latitude :	33.75034
Longitude :	-117.1802
Last Date in Agency List :	2021-07-10
Facility Name :	JAMES LUMBER CO
Facility Address :	27126 WATSON RD, Sun City, 92585
County :	Riverside
Facility ID :	415
CERS ID :	N/R
Permitting Agency :	RIVERSIDE COUNTY
Latitude :	33.752336
Longitude :	-117.185562
Last Date in Agency List :	2017-01-13

Map Id: H27
 Direction: W
 Distance: 0.352 mi., 1860 ft.
 Elevation: 1420 ft.
 Relative: Lower

Site Name : Perris Valley Line Layover Facility |
 PERRIS VALLEY LAYOVER FACILITY
 1304 CASE ROAD
 PERRIS | Perris, CA 92570

Database(s) : [CALEPA SITES - CA, CIWQS - CA, ECHO,
 FRS, HAZNET - CA, HWG - CA, ICIS,
 INACTIVE PCS, NPDES - CA, PCS FACILITY,
 RCRA_NONGEN, RFR - CA]

EnviroSite ID: 734589
 EPA ID: N/R

CALEPA SITES - CA

Facility Name : Perris Valley Line Layover Facility
 Facility Address : 1304 CASE ROAD, PERRIS, 92570

Site ID : 539319
 EI ID : 851385
 EI Description : Industrial Facility Storm Water
 Latitude : 33.761032
 Longitude : -117.199901
 Agency Hyperlink : [Click here for hyperlink provided by the agency.](#)
 Last Date in Agency List : 2021-04-29

CIWQS - CA

Facility Name : Perris Valley Line Layover Facility
 Facility Address : 1304 Case Road, Perris, CA 92570
 County : Riverside

Place ID : S851385
 Agency Name : Southern California Regional Rail Authority
 Last Date in Agency List : 2021-06-15

ECHO

Facility Name : PERRIS VALLEY LAYOVER FACILITY
 Facility Address : 1304 CASE RD, PERRIS, CA 92570
 County : RIVERSIDE

Last Inspection Date : N/R
 Registry ID : 110070421677
 FIPS Code : N/R
 EPA Region : 09
 Inspection Count : 0
 Last Inspection Days : N/R
 Informal Count : 0
 Last Informal Action Date : N/R
 Formal Action Count : 0
 Last Formal Action Date : N/R
 Total Penalties : 0
 Penalty Count : N/R
 Last Penalty Date : N/R
 Last Penalty Amount : N/R
 QTRS IN NC : 0
 Programs IN SNC : 0
 Current Compliance Status : No Violation Identified
 Three-Year Compliance Status :
 Collection Method : Zip Code Centroid
 Reference Point : N/R
 Accuracy Meters : 10000
 Derived Tribes : N/R

Map Id: H27
 Direction: W
 Distance: 0.352 mi., 1860 ft.
 Elevation: 1420 ft.
 Relative: Lower

Site Name : Perris Valley Line Layover Facility |
 PERRIS VALLEY LAYOVER FACILITY
 1304 CASE ROAD
 PERRIS | Perris, CA 92570

Database(s) : [CALEPA SITES - CA, CIWQS - CA, ECHO,
 FRS, HAZNET - CA, HWG - CA, ICIS,
 INACTIVE PCS, NPDES - CA, PCS FACILITY,
 RCRA_NONGEN, RFR - CA] **(cont.)**

Envirosite ID: 734589
 EPA ID: N/R

ECHO **(cont.)**

Derived HUC :	N/R
Derived WBD :	N/R
Derived STCTY FIPS :	N/R
Derived Zip :	N/R
Derived CD113 :	N/R
Derived CB2010 :	N/R
MYRTK Universe :	NNN
NPDES IDs :	N/R
CWA Permit Types :	N/R
CWA Compliance Tracking :	N/R
CWA NAICS :	N/R
CWA SICS :	N/R
CWA Inspection Count :	N/R
CWA Last Inspection Days :	N/R
CWA Informal Count :	N/R
CWA Formal Action Count :	N/R
CWA Last Formal Action Date :	N/R
CWA Penalties :	N/R
CWA Last Penalty Date :	N/R
CWA Last Penalty Amount :	N/R
CWA Quarters IN NC :	N/R
CWA Current Compliance Status :	N/R
CWA Current SNC Flag :	N
CWA 13 Quarters Compliance Status :	N/R
CWA 13 Quarters Effluent Exceedances:	N/R
CWA Three-Year QNCR Codes :	N/R
DFR URL :	Click here for hyperlink provided by the agency.
Facility SIC :	N/R
Facility NAICS :	485999 - All Other Transit and Ground Passenger Transportation
Facility Last Inspection EPA Date :	N/R
Facility Last Inspection State Date :	N/R
Facility Last Formal Act EPA Date :	N/R
Facility Last Formal Act State Date :	N/R
Facility Last Informal Act EPA Date :	N/R
Facility Last Informal Act State Date:	N/R
Facility Federal Agency :	N/R
TRI Reporter :	N/R
Facility Imp Water Flag :	N/R
Current SNC Flag :	N
Indian County Flag :	N
Federal Flag :	N/R
US Mexico Border Flag :	N/R
Chesapeak Bay Flag :	N/R
AIR Flag :	N
NPDES Flag :	N
SDWIS Flag :	N
RCRA Flag :	Y
TRI Flag :	N
GHG Flag :	N
Major Flag :	N/R
Active Flag :	Y
NAA Flag :	N
Latitude :	33.781772

Map Id: H27
 Direction: W
 Distance: 0.352 mi., 1860 ft.
 Elevation: 1420 ft.
 Relative: Lower

Site Name : Perris Valley Line Layover Facility |
 PERRIS VALLEY LAYOVER FACILITY
 1304 CASE ROAD
 PERRIS | Perris, CA 92570

Database(s) : [CALEPA SITES - CA, CIWQS - CA, ECHO,
 FRS, HAZNET - CA, HWG - CA, ICIS,
 INACTIVE PCS, NPDES - CA, PCS FACILITY,
 RCRA_NONGEN, RFR - CA] **(cont.)**

EnviroSite ID: 734589
 EPA ID: N/R

ECHO **(cont.)**

Longitude : -117.309913
 Last Date in Agency List : 2021-04-16

Facility Name : PERRIS VALLEY LINE LAYOVER FACILITY
 Facility Address : 1304 CASE ROAD, PERRIS, CA 92570
 County : RIVERSIDE COUNTY

Last Inspection Date : N/R
 Registry ID : 110070097164
 FIPS Code : 06065
 EPA Region : 09
 Inspection Count : 0
 Last Inspection Days : N/R
 Informal Count : 0
 Last Informal Action Date : N/R
 Formal Action Count : 0
 Last Formal Action Date : N/R
 Total Penalties : 0
 Penalty Count : N/R
 Last Penalty Date : N/R
 Last Penalty Amount : N/R
 QTRS IN NC : 0
 Programs IN SNC : 0
 Current Compliance Status : No Violation Identified
 Three-Year Compliance Status : _____
 Collection Method : N/R
 Reference Point : N/R
 Accuracy Meters : 17531

Derived Tribes : Soboba Band of Luiseno Indians, California - 15.1 mile(s), Soboba Band of Luiseno Indians, California - 15.7 mile(s), Morongo Band of Mission Indians, California - 18.7 mile(s), Pechanga Band of Luiseno Mission Indians of the Pechanga Reservation, California - 21.5 mile(s), Morongo Band of Mission Indians, California - 25 mile(s)

Derived HUC : 18070202
 Derived WBD : 180702020306
 Derived STCTY FIPS : 06065
 Derived Zip : 92570
 Derived CD113 : 41
 Derived CB2010 : 060650427301014
 MYRTK Universe : NNN
 NPDES IDs : CAZ480845
 CWA Permit Types : Minor
 CWA Compliance Tracking : On
 CWA NAICS : N/R
 CWA SICS : 4013
 CWA Inspection Count : N/R
 CWA Last Inspection Days : N/R
 CWA Informal Count : N/R
 CWA Formal Action Count : N/R

Map Id: H27
 Direction: W
 Distance: 0.352 mi., 1860 ft.
 Elevation: 1420 ft.
 Relative: Lower

Site Name : Perris Valley Line Layover Facility |
 PERRIS VALLEY LAYOVER FACILITY
 1304 CASE ROAD
 PERRIS | Perris, CA 92570

Database(s) : [CALEPA SITES - CA, CIWQS - CA, ECHO,
 FRS, HAZNET - CA, HWG - CA, ICIS,
 INACTIVE PCS, NPDES - CA, PCS FACILITY,
 RCRA_NONGEN, RFR - CA] **(cont.)**

EnviroSite ID: 734589
 EPA ID: N/R

ECHO **(cont.)**

CWA Last Formal Action Date :	N/R
CWA Penalties :	N/R
CWA Last Penalty Date :	N/R
CWA Last Penalty Amount :	N/R
CWA Quarters IN NC :	0
CWA Current Compliance Status :	No Violation Identified
CWA Current SNC Flag :	N
CWA 13 Quarters Compliance Status :	N/R
CWA 13 Quarters Effluent Exceedances:	N/R
CWA Three-Year QNCR Codes :	N/R
DFR URL :	Click here for hyperlink provided by the agency.
Facility SIC :	4013
Facility NAICS :	N/R
Facility Last Inspection EPA Date :	N/R
Facility Last Inspection State Date :	N/R
Facility Last Formal Act EPA Date :	N/R
Facility Last Formal Act State Date :	N/R
Facility Last Informal Act EPA Date :	N/R
Facility Last Informal Act State Date:	N/R
Facility Federal Agency :	N/R
TRI Reporter :	N/R
Facility Imp Water Flag :	N/R
Current SNC Flag :	N
Indian County Flag :	N
Federal Flag :	N/R
US Mexico Border Flag :	N
Chesapeake Bay Flag :	N/R
AIR Flag :	N
NPDES Flag :	Y
SDWIS Flag :	N
RCRA Flag :	N
TRI Flag :	N
GHG Flag :	N
Major Flag :	N/R
Active Flag :	Y
NAA Flag :	Y
Latitude :	33.761032
Longitude :	-117.199901
Last Date in Agency List :	2021-04-16

FRS

Facility Name :	PERRIS VALLEY LAYOVER FACILITY
Facility Address :	1304 CASE RD, PERRIS, CA 92570
County :	RIVERSIDE

Site Details

Registry ID :	110070421677
FRS Facility URL :	Click here for hyperlink provided by the agency.
Last Date in Agency List :	2021-07-17

Map Id: H27
 Direction: W
 Distance: 0.352 mi., 1860 ft.
 Elevation: 1420 ft.
 Relative: Lower

Site Name : Perris Valley Line Layover Facility |
 PERRIS VALLEY LAYOVER FACILITY
 1304 CASE ROAD
 PERRIS | Perris, CA 92570

Database(s) : [CALEPA SITES - CA, CIWQS - CA, ECHO,
 FRS, HAZNET - CA, HWG - CA, ICIS,
 INACTIVE PCS, NPDES - CA, PCS FACILITY,
 RCRA_NONGEN, RFR - CA] **(cont.)**

EnviroSite ID: 734589
EPA ID: N/R

FRS **(cont.)**

Source Description

Source Description :

RCRAInfo is EPA's comprehensive information system that supports the Resource Conservation and Recovery Act (RCRA) of 1976 and the Hazardous and Solid Waste Amendments (HSWA) of 1984 through the tracking of events and activities related to facilities that generate, transport, and treat, store, or dispose of hazardous waste. RCRAInfo allows RCRA program staff to track the notification, permit, compliance, and corrective action activities required under RCRA. RCRAInfo also supports generation of the National Hazardous Waste Biennial Report. All generators and treatment, storage, and disposal facilities who handle hazardous waste are required to report to the EPA Administrator at least once every two years to support creation of the Biennial Report.

FRS Environmental Interest

Source and System ID : RCRAINFO - CAL000418481

Facility Name : PERRIS VALLEY LINE LAYOVER FACILITY
 Facility Address : 1304 CASE ROAD, PERRIS, CA 92570
 County : RIVERSIDE COUNTY

Site Details

Registry ID : 110070097164
 FRS Facility URL : [Click here for hyperlink provided by the agency.](#)
 Last Date in Agency List : 2021-07-17

Source Description

Source Description :

The NPDES module of the Compliance Information System (ICIS) tracks surface water permits issued under the Clean Water Act. Under NPDES, all facilities that discharge pollutants from any point source into waters of the United States are required to obtain a permit. The permit will likely contain limits on what can be discharged, impose monitoring and reporting requirements, and include other provisions to ensure that the discharge does not adversely affect water quality.

FRS Environmental Interest

Source and System ID : ICIS - CAZ480845

Site Details

Registry ID : 110070097164
 FRS Facility URL : [Click here for hyperlink provided by the agency.](#)
 Last Date in Agency List : 2020-11-27

Map Id: H27
 Direction: W
 Distance: 0.352 mi., 1860 ft.
 Elevation: 1420 ft.
 Relative: Lower

Site Name : Perris Valley Line Layover Facility |
 PERRIS VALLEY LAYOVER FACILITY
 1304 CASE ROAD
 PERRIS | Perris, CA 92570

Database(s) : [CALEPA SITES - CA, CIWQS - CA, ECHO,
 FRS, HAZNET - CA, HWG - CA, ICIS,
 INACTIVE PCS, NPDES - CA, PCS FACILITY,
 RCRA_NONGEN, RFR - CA] **(cont.)**

EnviroSite ID: 734589
EPA ID: N/R

FRS (cont.)

Source Description

Source Description :

The NPDES module of the Compliance Information System (ICIS) tracks surface water permits issued under the Clean Water Act. Under NPDES, all facilities that discharge pollutants from any point source into waters of the United States are required to obtain a permit. The permit will likely contain limits on what can be discharged, impose monitoring and reporting requirements, and include other provisions to ensure that the discharge does not adversely affect water quality.

FRS Environmental Interest

Source and System ID : ICIS - CAZ480845

HAZNET - CA

Facility Name : PERRIS VALLEY LAYOVER FACILITY
 Facility Address : 1304 CASE RD, PERRIS, CA 92570
 County : RIVERSIDE

Site Details

Generator EPA ID : CAL000418481
 Active : Active
 Category : STATE
 Facility Types : N/R
 Type : PERMANENT
 Contact Name : N/R
 Contact Phone : N/R
 Facility Mailing Address : 2704 NORTH GAREY AVE, POMONA, CA 917670000
 Latitude : 33.75736617
 Longitude : -117.19504858
 Agency Hyperlink : [Click here for hyperlink provided by the agency.](#)
 Last Date in Agency List : 2021-07-08

Waste Generator Details

State Waste : 2019: 352 - Other organic solids, 0.07000 tons to CAD044429835
 2019: 181 - Other inorganic solid waste, 0.05150 tons to CAD044429835

HWG - CA

Facility Name : PERRIS VALLEY LAYOVER FACILITY
 Facility Address : 1304 CASE RD, PERRIS, CA 92570
 County : RIVERSIDE

EPA ID : CAL000418481
 Status : Active

Map Id: H27
 Direction: W
 Distance: 0.352 mi., 1860 ft.
 Elevation: 1420 ft.
 Relative: Lower

Site Name : Perris Valley Line Layover Facility |
 PERRIS VALLEY LAYOVER FACILITY
 1304 CASE ROAD
 PERRIS | Perris, CA 92570

Database(s) : [CALEPA SITES - CA, CIWQS - CA, ECHO,
 FRS, HAZNET - CA, HWG - CA, ICIS,
 INACTIVE PCS, NPDES - CA, PCS FACILITY,
 RCRA_NONGEN, RFR - CA] **(cont.)**

EnviroSite ID: 734589
 EPA ID: N/R

HWG - CA **(cont.)**

Category :	STATE
Type :	PERMANENT
Facility Type :	N/R
Mailing Address :	2704 NORTH GAREY AVE, POMONA, CA 917670000
Owner Name :	SO CAL REG RAIL AUTH
Owner Address :	900 WILSHIRE BLVD., , LOS, LOS ANGELES, CA 90017
Operator Name :	TRACY BERGE
Operator Address :	2704 NORTH GAREY AVE, POMONA, CA 91767
Latitude :	33.757366
Longitude :	-117.195049

ICIS

Facility Name :	PERRIS VALLEY LINE LAYOVER FACILITY
Facility Address :	1304 CASE ROAD, PERRIS, CA 92570

Site Details

NPDES ID :	CAZ480845
ICIS Facility Interest ID :	3600735963
Facility UIN :	110070097164
Facility Type Code :	Mixed Ownership (e.g., Public/Private)
Impaired Waters :	N/R
Latitude :	33.761032
Longitude :	-117.199901
Last Date in Agency List :	2021-05-17

Facility NAICS

NAICS Code :	N/R
NAICS Description :	N/R

Facility SIC

SIC Code :	4013
SIC Description :	Switching And Terminal Services

INACTIVE PCS

Issue Date :	2017-03-07
Original Issue Date :	2017-03-07
Effective Date :	2017-03-07
Expiration Date :	2020-06-30
Retirement Date :	N/R
Termination Date :	N/R
Issuing Agency :	CA Waterboards
Agency Type :	State
Activity ID :	3601115336
External Permit Number :	CAZ480845

Map Id: H27
 Direction: W
 Distance: 0.352 mi., 1860 ft.
 Elevation: 1420 ft.
 Relative: Lower

Site Name : Perris Valley Line Layover Facility |
 PERRIS VALLEY LAYOVER FACILITY
 1304 CASE ROAD
 PERRIS | Perris, CA 92570

Database(s) : [CALEPA SITES - CA, CIWQS - CA, ECHO,
 FRS, HAZNET - CA, HWG - CA, ICIS,
 INACTIVE PCS, NPDES - CA, PCS FACILITY,
 RCRA_NONGEN, RFR - CA] **(cont.)**

Envirosite ID: 734589
 EPA ID: N/R

INACTIVE PCS **(cont.)**

Facility Type Indicator :	NON-POTW
Permit Type :	General Permit Covered Facility-NPDES)
Major Minor Status :	N
Permit Status :	Expired
Total Design Flow Number :	N/R
Actual Average Flow Number :	N/R
State Water Body :	N/R
State Water Body Name :	N/R
Permit Name :	Southern California Regional Rail Authority
Permit Comp Status :	Y
RNC Tracking :	Y
Master External Permit Number :	CAS000001
TMDL Interface :	N/R
EDMR Authorization :	N
Pretreatment Indicator :	N/R
Last Date in Agency List :	2021-06-11

NPDES - CA

Facility Name :	Perris Valley Line Layover Facility
Facility Address :	1304 Case Road, Perris, 92570
County :	Riverside
Effective Date :	2017-03-07
Adoption Date :	N/R
Expiration Date :	N/R
Termination Date :	N/R
Order Number :	97-03-DWQ
NPDES Number :	CAS000001
WDID :	8 33I027072
RM Status :	Active
Reg Meas ID :	480845
Reg Meas Type :	Enrollee
Program :	Industrial
Facility Place ID :	N/R
Region Code :	8
Discharger ID :	0
Discharger :	Southern California Regional Rail Authority
Discharger Address :	900 Wilshire Blvd, suite 1500, Los Angeles, California 90017
Last Date in Agency List :	2021-07-05

PCS FACILITY

Issue Date :	2017-03-07
Original Issue Date :	2017-03-07
Effective Date :	2017-03-07
Expiration Date :	2020-06-30
Retirement Date :	N/R
Termination Date :	N/R
Issuing Agency :	CA Waterboards
Agency Type :	State
Activity ID :	3601115336

Map Id: H27
 Direction: W
 Distance: 0.352 mi., 1860 ft.
 Elevation: 1420 ft.
 Relative: Lower

Site Name : Perris Valley Line Layover Facility |
 PERRIS VALLEY LAYOVER FACILITY
 1304 CASE ROAD
 PERRIS | Perris, CA 92570

Database(s) : [CALEPA SITES - CA, CIWQS - CA, ECHO,
 FRS, HAZNET - CA, HWG - CA, ICIS,
 INACTIVE PCS, NPDES - CA, PCS FACILITY,
 RCRA_NONGEN, RFR - CA] **(cont.)**

Envirosite ID: 734589
 EPA ID: N/R

PCS FACILITY **(cont.)**

External Permit Number : CAZ480845
 Facility Type Indicator : NON-POTW
 Permit Type : General Permit Covered Facility-NPDES)
 Major Minor Status : N
 Permit Status : Effective
 Total Design Flow Number : N/R
 Actual Average Flow Number : N/R
 State Water Body : N/R
 State Water Body Name : N/R
 Permit Name : Southern California Regional Rail Authority
 Permit Comp Status : Y
 RNC Tracking : Y
 Master External Permit Number : CAS000001
 TMDL Interface : N/R
 EDMR Authorization : N
 Pretreatment Indicator : N/R
 Last Date in Agency List : 2020-02-11

RCRA_NONGEN

Facility Name : PERRIS VALLEY LAYOVER FACILITY
 Facility Address : 1304 CASE RD, PERRIS, CA 92570
 County : RIVERSIDE

Date Form Received by Agency : 2016-06-27
 EPA ID : CAL000418481
 Mailing Address : ONE GATEWAY PLAZA, LOS ANGELES, CA 90012
 Contact : TRACY BERGE
 Contact Address : 2704 SOUTH GAREY AVENUE, POMONA, CA 91767
 Contact Country : N/R
 Contact Telephone : 909-451-2889
 Contact Email : BERGET@SCRRA.NET
 EPA Region : 09
 Land Type : Not Reported
 Source Type : Implementer
 Classification : Not a generator, verified
 Description : Not a generator, verified
 Last Date in Agency List : 2021-04-26

Owner/Operator Summary

Owner/Operator Name : SO CAL REG RAIL AUTH
 Owner/Operator Address : ONE GATEWAY PLAZA, LOS ANGELES, CA 90012
 Owner/Operator Country : N/R
 Owner/Operator Telephone : 213-452-0200
 Owner/Operator Email : N/R
 Owner/Operator Fax : N/R
 Legal Status : Other land type
 Owner/Operator Type : Owner
 Owner/Operator Start Date : N/R
 Owner/Operator End Date : N/R

Map Id: H27
 Direction: W
 Distance: 0.352 mi., 1860 ft.
 Elevation: 1420 ft.
 Relative: Lower

Site Name : Perris Valley Line Layover Facility |
 PERRIS VALLEY LAYOVER FACILITY
 1304 CASE ROAD
 PERRIS | Perris, CA 92570

Database(s) : [CALEPA SITES - CA, CIWQS - CA, ECHO,
 FRS, HAZNET - CA, HWG - CA, ICIS,
 INACTIVE PCS, NPDES - CA, PCS FACILITY,
 RCRA_NONGEN, RFR - CA] **(cont.)**

EnviroSite ID: 734589
 EPA ID: N/R

RCRA_NONGEN **(cont.)**

Owner/Operator Name :	TRACY BERGE
Owner/Operator Address :	2704 SOUTH GAREY AVENUE, POMONA, CA 91767
Owner/Operator Country :	N/R
Owner/Operator Telephone :	909-451-2889
Owner/Operator Email :	N/R
Owner/Operator Fax :	N/R
Legal Status :	Other land type
Owner/Operator Type :	Operator
Owner/Operator Start Date :	N/R
Owner/Operator End Date :	N/R

Handler Activities Summary

U.S. Importer of Hazardous Waste :	N
Mixed Waste (Haz. and Radioactive) :	N
Recycler of Hazardous Waste :	N
Transporter of Hazardous Waste :	N
Treater, Storer or Disposer of HW :	N
Underground Injection Activity :	N
On-site Burner Exemption :	N
Furnace Exemption :	N
Used Oil Fuel Burner :	N
Used Oil Processor :	N
Used Oil Refiner :	N
Used Oil Fuel Marketer to Burner :	N
Used Oil Specification Marketer :	N
Used Oil Transfer Facility :	N
Used Oil Transporter :	N

Notices of Violations Summary

Regulation Violated :	N
-----------------------	---

RFR - CA

Facility Name :	Perris Valley Line Layover Facility
Facility Address :	1304 Case Road, Perris, CA 92570
County :	Riverside

Effective Date :	2017-03-07
Adoption Date :	N/R
Termination Date :	N/R
Expiration/Review Date :	N/R
NPDES Number :	CAS000001
Order Number :	2014-0057-DWQ
WDID :	8 33I027072
SIC/NAICS :	4013
Program :	INDSTW
Regulatory Measure Status :	Active

Map Id: H27
 Direction: W
 Distance: 0.352 mi., 1860 ft.
 Elevation: 1420 ft.
 Relative: Lower

Site Name : Perris Valley Line Layover Facility |
 PERRIS VALLEY LAYOVER FACILITY
 1304 CASE ROAD
 PERRIS | Perris, CA 92570

Database(s) : [CALEPA SITES - CA, CIWQS - CA, ECHO,
 FRS, HAZNET - CA, HWG - CA, ICIS,
 INACTIVE PCS, NPDES - CA, PCS FACILITY,
 RCRA_NONGEN, RFR - CA] **(cont.)**

Envirosite ID: 734589
 EPA ID: N/R

RFR - CA **(cont.)**

Regulatory Measure Type :	Storm water industrial
Place/Project Type :	Industrial - Railroad Switching and Terminal Establishments
Region :	8
Design Flow :	N/R
Major/Minor :	N/R
Complexity :	N/R
TTWQ :	N/R
Number of Enforcement Actions within Five Years:	N/R
Number of Violations within Five Years:	N/R
Agency :	Southern California Regional Rail Authority
Agency Address :	900 Wilshire Blvd, suite 1500 12th Floor, Los Angeles , CA 90017
Latitude :	33.761032
Longitude :	-117.199901
Last Date in Agency List :	2021-07-24

Map Id: H28
 Direction: W
 Distance: 0.379 mi., 2002 ft.
 Elevation: 1419 ft.
 Relative: Lower

Site Name : Perris Valley RWRf | EASTERN MUNICIPAL
 WATER DIST | EASTERN MUNICIPAL
 WATER DIST-PERRIS
 1301 CASE ROAD | 1301 CASE ROAD,
 PERRIS WATER RECLAMATION FACILITY |
 1301 Case Road, Perris Valley RWRf
 PERRIS | Perris, CA

Database(s) : [AFS, AST - CA, BRS, CALEPA SITES - CA,
 CHMIRS - CA, CIWQS - CA, CIWQS 2 - CA,
 ECHO, EMI - CA, ERNS, FRS, HAZNET -
 CA, HIST AFS 2, HIST AST - CA, HIST
 CHMIRS - CA, HWG - CA, ICIS, NPDES -
 CA, RCRA_LQG, RFR - CA, RMP]

Envirosite ID: 235095
 EPA ID: N/R

AFS

Facility Name :	EASTERN MUNICIPAL WATER DIST-PERRIS
Facility Address :	1301 CASE RD, PERRIS, CA 92570
County :	Riverside

Facility Summary

Program System ID :	CASCA00006065C0742
Facility Registry ID :	110002063793
EPA Region :	EPA Region 9 - AZ, CA, HI, NV, AS, GU
SIC :	4941 - WATER SUPPLY, 4952 - SEWERAGE SYSTEMS
NAICS :	221310 - Water Supply and Irrigation Systems
Facility Type :	Municipality

Map Id: H28
 Direction: W
 Distance: 0.379 mi., 2002 ft.
 Elevation: 1419 ft.
 Relative: Lower

EnviroSite ID: 235095
 EPA ID: N/R

Site Name : Perris Valley RWRf | EASTERN MUNICIPAL WATER DIST | EASTERN MUNICIPAL WATER DIST-PERRIS
 1301 CASE ROAD | 1301 CASE ROAD, PERRIS WATER RECLAMATION FACILITY | 1301 Case Road, Perris Valley RWRf PERRIS | Perris, CA

Database(s) : [AFS, AST - CA, BRS, CALEPA SITES - CA, CHMIRS - CA, CIWQS - CA, CIWQS 2 - CA, ECHO, EMI - CA, ERNS, FRS, HAZNET - CA, HIST AFS 2, HIST AST - CA, HIST CHMIRS - CA, HWG - CA, ICIS, NPDES - CA, RCRA_LQG, RFR - CA, RMP] **(cont.)**

AFS (cont.)

Air Pollutant Class :	Major Emissions
Air Operating Status :	Operating
Current High Priority Violation (HPV):	No Violation Identified
Local Control Region Name :	South Coast Air Quality Management District (Grantee)
Last Date in Agency List :	2021-06-14

Air Pollutant Details

Program System ID :	CASCA00006065C0742
Pollutant :	ADMIN
Substance Registry Services ID (SRS):	N/R
Chemical Abstract Service Number :	N/R
Air Pollutant Class :	Major Emissions

Program System ID :	CASCA00006065C0742
Pollutant :	FACIL
Substance Registry Services ID (SRS):	N/R
Chemical Abstract Service Number :	N/R
Air Pollutant Class :	Major Emissions

Program System ID :	CASCA00006065C0742
Pollutant :	NITROGEN OXIDES NO2
Substance Registry Services ID (SRS):	167924
Chemical Abstract Service Number :	10102440
Air Pollutant Class :	Major Emissions

Air Violation History Details

HPV Day Zero Date :	N/R
HPV Resolved Date :	N/R
Program System ID :	CASCA00006065C0742
Activity ID :	N/R
Agency Type :	N/R
State Code :	N/R
Air Local Control Region Code (LCON):	N/R
Comp Determination UID :	N/R
Enforcement Response Policy :	N/R
Program :	N/R
Pollutant :	N/R
Earliest Determination Date of Federally Reportable Violation (FRV):	N/R

Map Id: H28
 Direction: W
 Distance: 0.379 mi., 2002 ft.
 Elevation: 1419 ft.
 Relative: Lower

EnviroSite ID: 235095
 EPA ID: N/R

Site Name : Perris Valley RWRf | EASTERN MUNICIPAL WATER DIST | EASTERN MUNICIPAL WATER DIST-PERRIS
 1301 CASE ROAD | 1301 CASE ROAD, PERRIS WATER RECLAMATION FACILITY | 1301 Case Road, Perris Valley RWRf PERRIS | Perris, CA

Database(s) : [AFS, AST - CA, BRS, CALEPA SITES - CA, CHMIRS - CA, CIWQS - CA, CIWQS 2 - CA, ECHO, EMI - CA, ERNS, FRS, HAZNET - CA, HIST AFS 2, HIST AST - CA, HIST CHMIRS - CA, HWG - CA, ICIS, NPDES - CA, RCRA_LQG, RFR - CA, RMP] **(cont.)**

AST - CA

Facility Name : EMWD Perris Valley RWRf
 Facility Address : 1301 CASE RD, PERRIS, CA 92570
 County : Riverside County

Site ID : 392188
 Facility Identifier : FA0024156
 EPA Identifier : CAL000089264
 Facility Explorer ID : 392188
 Dun and Bradstreet Number : N/R

Regulatory Programs : Aboveground Petroleum Storage, Chemical Storage Facilities, Hazardous Waste Generator

SIC : 4952 Sewerage systems
 NAICS : 22132 Sewage Treatment Facilities
 Latitude : 33.754600
 Longitude : -117.194100
 Hyperlink : [Click here for hyperlink provided by the agency.](#)
 Last Date in Agency List : 07/22/2020

Violations

Details for this site have been truncated due to the large number of available details for this site within this dataset. For the complete details for this site, contact your EnviroSite account representative for a complimentary site report containing all of the details available.

Violation Date : 08/04/2020

Citation : 22 CCR 12 66262.34(f) - California Code of Regulations, Title 22, Chapter 12, Section(s) 66262.34(f)

Description : Failure to properly label hazardous waste accumulation containers and portable tanks with the following requirements: "Hazardous Waste", name and address of the generator, physical and chemical characteristics of the Hazardous Waste, and starting accumulation date.

Map Id: H28
 Direction: W
 Distance: 0.379 mi., 2002 ft.
 Elevation: 1419 ft.
 Relative: Lower

EnviroSite ID: 235095
 EPA ID: N/R

Site Name : Perris Valley RWRf | EASTERN MUNICIPAL WATER DIST | EASTERN MUNICIPAL WATER DIST-PERRIS
 1301 CASE ROAD | 1301 CASE ROAD, PERRIS WATER RECLAMATION FACILITY | 1301 Case Road, Perris Valley RWRf PERRIS | Perris, CA

Database(s) : [AFS, AST - CA, BRS, CALEPA SITES - CA, CHMIRS - CA, CIWQS - CA, CIWQS 2 - CA, ECHO, EMI - CA, ERNS, FRS, HAZNET - CA, HIST AFS 2, HIST AST - CA, HIST CHMIRS - CA, HWG - CA, ICIS, NPDES - CA, RCRA_LQG, RFR - CA, RMP] **(cont.)**

AST - CA **(cont.)**

Notes :

Returned to compliance on 09/03/2020. OBSERVATION: Observed several drums and containers at the hazardous waste storage area at maintenance building that were missing proper labels. CORRECTIVE ACTION: Owner/operator shall label hazardous waste containers with all the required information. Label shall include at least: the words ""hazardous waste"", generator name and address, accumulation start date, composition and physical state of waste, and hazardous property statement. Submit photos to this department, if applicable. Provide proof to jzelon@rivco.org.

Division : Riverside County Department of Env Health
 Program : HW
 Source : CERS

Violation Date : 08/04/2020

Citation : 40 CFR 1 262.34(d)(5)(iii) - U.S. Code of Federal Regulations, Title 40, Chapter 1, Section(s) 262.34(d)(5)(iii)

Description : Failure to ensure that all employees are thoroughly familiar with proper waste handling and emergency procedures, relevant to their responsibilities during normal facility operations and emergencies.

Notes :

Returned to compliance on 09/03/2020. OBSERVATION: Observed several violations that show lack of effective employee training regarding hazardous waste/hazardous materials handling at the maintenance building. CORRECTIVE ACTION: Owner/operator shall provide all employees at maintenance building with refresher training in order to ensure appropriate safety and knowledge of hazardous wastes on site. Retain training documentation on site. Ensure trained on maintenance, labeling, storage etc.

Division : Riverside County Department of Env Health
 Program : HW
 Source : CERS

Violation Date : 08/04/2020

Citation : 40 CFR 1 265.174 - U.S. Code of Federal Regulations, Title 40, Chapter 1, Section(s) 265.174

Map Id: H28
 Direction: W
 Distance: 0.379 mi., 2002 ft.
 Elevation: 1419 ft.
 Relative: Lower

Envirosite ID: 235095
 EPA ID: N/R

Site Name : Perris Valley RWRf | EASTERN MUNICIPAL WATER DIST | EASTERN MUNICIPAL WATER DIST-PERRIS
 1301 CASE ROAD | 1301 CASE ROAD, PERRIS WATER RECLAMATION FACILITY | 1301 Case Road, Perris Valley RWRf PERRIS | Perris, CA

Database(s) : [AFS, AST - CA, BRS, CALEPA SITES - CA, CHMIRS - CA, CIWQS - CA, CIWQS 2 - CA, ECHO, EMI - CA, ERNS, FRS, HAZNET - CA, HIST AFS 2, HIST AST - CA, HIST CHMIRS - CA, HWG - CA, ICIS, NPDES - CA, RCRA_LQG, RFR - CA, RMP] **(cont.)**

AST - CA **(cont.)**

Description : Failure to inspect hazardous waste storage areas at least weekly and look for leaking and deteriorating containers.

Notes :

Returned to compliance on 09/03/2020. OBSERVATION: Observed the presence of multiple hazardous waste violations at this facility. The presence of multiple violations indicates that inspections of the hazardous waste areas are not being conducted. CORRECTIVE ACTION: Owner/operator shall conduct weekly inspections of all hazardous waste storage areas. Provide proof to jzelon@rivco.org. A template will be emailed to facility.

Division : Riverside County Department of Env Health
 Program : HW
 Source : CERS

Violation Date : 08/04/2020

Citation : 40 CFR 1 265.201(c)(3) - U.S. Code of Federal Regulations, Title 40, Chapter 1, Section(s) 265.201(c)(3)

Description :

Failure to inspect hazardous waste tanks at least once each operating day for the following, when present: (1) Discharge control equipment (e.g., waste feed cutoff systems, by-pass systems, and drainage systems) to ensure that it is in good working order; (2) Data gathered from monitoring equipment (e.g., pressure and temperature gauges) to ensure that the tank is being operated according to its design; (3) The level of waste in the tank.

Notes :

Returned to compliance on 09/03/2020. OBSERVATION: Observed issues at used oil tank that provide proof of ineffective daily inspections. CORRECTIVE ACTION: Owner/operator shall begin to conduct daily inspections of the discharge systems, monitoring equipment, and tank levels for all tanks containing hazardous waste. A template will be provided to facility. Provide proof of inspections conducted following this inspection to jzelon@rivco.org.

Division : Riverside County Department of Env Health
 Program : HW
 Source : CERS

Violation Date : 08/04/2020

Map Id: H28
 Direction: W
 Distance: 0.379 mi., 2002 ft.
 Elevation: 1419 ft.
 Relative: Lower

Envirosite ID: 235095
 EPA ID: N/R

Site Name : Perris Valley RWRf | EASTERN MUNICIPAL WATER DIST | EASTERN MUNICIPAL WATER DIST-PERRIS
 1301 CASE ROAD | 1301 CASE ROAD, PERRIS WATER RECLAMATION FACILITY | 1301 Case Road, Perris Valley RWRf PERRIS | Perris, CA

Database(s) : [AFS, AST - CA, BRS, CALEPA SITES - CA, CHMIRS - CA, CIWQS - CA, CIWQS 2 - CA, ECHO, EMI - CA, ERNS, FRS, HAZNET - CA, HIST AFS 2, HIST AST - CA, HIST CHMIRS - CA, HWG - CA, ICIS, NPDES - CA, RCRA_LQG, RFR - CA, RMP] **(cont.)**

AST - CA **(cont.)**

Citation : 40 CFR 1 265.201(c)(5) - U.S. Code of Federal Regulations, Title 40, Chapter 1, Section(s) 265.201(c)(5)

Description :

Failure to inspect hazardous waste tanks for the following, when present: 4) The construction materials of the tank at least weekly to detect corrosion or leaking of fixtures or seams. 5) The construction materials of, and the area immediately surrounding, discharge confinement structures (e.g., dikes) at least weekly to detect erosion or obvious signs of leakage (e.g., wet spots or dead vegetation).

Notes : Returned to compliance on 09/03/2020. OBSERVATION: Observed the presence of multiple hazardous waste violations at this facility. The presence of multiple violations indicates that inspections of the hazardous waste areas are not being conducted. CORRECTIVE ACTION: Owner/operator shall conduct weekly inspections of all hazardous waste storage areas.

Division : Riverside County Department of Env Health
 Program : HW
 Source : CERS

Enforcements

Enforcement Action Date : N/R
 Type : N/R
 Description : N/R
 Notes : N/R
 Division : N/R
 Program : N/R
 Source : N/R

Chemicals

Chemical Name : ACETYLENE
 CAS Number : 74-86-2
 Hazard Type(s) : -
 Max Daily Amount / Unit : 0-2599 Cubic Feet
 Average Daily Amount / Unit : 0-2599 Cubic Feet
 Days Onsite : 365
 Physical State(s) : Gas, Pure

Map Id: H28
 Direction: W
 Distance: 0.379 mi., 2002 ft.
 Elevation: 1419 ft.
 Relative: Lower

Envirosite ID: 235095
 EPA ID: N/R

Site Name : Perris Valley RWRf | EASTERN MUNICIPAL WATER DIST | EASTERN MUNICIPAL WATER DIST-PERRIS
 1301 CASE ROAD | 1301 CASE ROAD, PERRIS WATER RECLAMATION FACILITY | 1301 Case Road, Perris Valley RWRf PERRIS | Perris, CA

Database(s) : [AFS, AST - CA, BRS, CALEPA SITES - CA, CHMIRS - CA, CIWQS - CA, CIWQS 2 - CA, ECHO, EMI - CA, ERNS, FRS, HAZNET - CA, HIST AFS 2, HIST AST - CA, HIST CHMIRS - CA, HWG - CA, ICIS, NPDES - CA, RCRA_LQG, RFR - CA, RMP] **(cont.)**

AST - CA **(cont.)**

Chemical Name : ALUMINUM SULFATE, SOLUTION
 CAS Number : 10043-01-3
 Hazard Type(s) : -
 Max Daily Amount / Unit : 12000-59999 Gallons
 Average Daily Amount / Unit : 12000-59999 Gallons
 Days Onsite : 365
 Physical State(s) : Liquid, Mix

Chemical Name : CALCIUM HYPOCHLORITE
 CAS Number : 7778-54-3
 Hazard Type(s) : -
 Max Daily Amount / Unit : 500-999 Pounds
 Average Daily Amount / Unit : 500-999 Pounds
 Days Onsite : 365
 Physical State(s) : Solid, Mix

Chemical Name : Diesel Fuel #2
 CAS Number : N/R
 Hazard Type(s) : -
 Max Daily Amount / Unit : 600-1199 Gallons
 Average Daily Amount / Unit : 600-1199 Gallons
 Days Onsite : 365
 Physical State(s) : Liquid, Mix

Chemical Name : FERRIC CHLORIDE
 CAS Number : 7705-08-0
 Hazard Type(s) : -
 Max Daily Amount / Unit : 12000-59999 Gallons
 Average Daily Amount / Unit : 12000-59999 Gallons
 Days Onsite : 365
 Physical State(s) : Liquid, Mix

Chemical Name : Flocculant
 CAS Number : N/R
 Hazard Type(s) : -
 Max Daily Amount / Unit : 600-1199 Gallons
 Average Daily Amount / Unit : 600-1199 Gallons
 Days Onsite : 365
 Physical State(s) : Liquid, Mix

Chemical Name : GASOLINE
 CAS Number : 8006-61-9

Map Id: H28
 Direction: W
 Distance: 0.379 mi., 2002 ft.
 Elevation: 1419 ft.
 Relative: Lower

Envirosite ID: 235095
 EPA ID: N/R

Site Name : Perris Valley RWRf | EASTERN MUNICIPAL WATER DIST | EASTERN MUNICIPAL WATER DIST-PERRIS
 1301 CASE ROAD | 1301 CASE ROAD, PERRIS WATER RECLAMATION FACILITY | 1301 Case Road, Perris Valley RWRf PERRIS | Perris, CA

Database(s) : [AFS, AST - CA, BRS, CALEPA SITES - CA, CHMIRS - CA, CIWQS - CA, CIWQS 2 - CA, ECHO, EMI - CA, ERNS, FRS, HAZNET - CA, HIST AFS 2, HIST AST - CA, HIST CHMIRS - CA, HWG - CA, ICIS, NPDES - CA, RCRA_LQG, RFR - CA, RMP] **(cont.)**

AST - CA **(cont.)**

Hazard Type(s) : -
 Max Daily Amount / Unit : 600-1199 Gallons
 Average Daily Amount / Unit : 600-1199 Gallons
 Days Onsite : 365
 Physical State(s) : Liquid, Mix

Chemical Name : HYDRATED LIME
 CAS Number : 68308-25-8
 Hazard Type(s) : -
 Max Daily Amount / Unit : 5000-9999 Pounds
 Average Daily Amount / Unit : 1000-4999 Pounds
 Days Onsite : 365
 Physical State(s) : Solid, Mix

Chemical Name : HYDRAULIC OIL
 CAS Number : N/R
 Hazard Type(s) : -
 Max Daily Amount / Unit : 120-599 Gallons
 Average Daily Amount / Unit : 120-599 Gallons
 Days Onsite : 365
 Physical State(s) : Liquid, Mix

Chemical Name : LIQUIFIED PETROLEUM GAS
 CAS Number : 74-98-6
 Hazard Type(s) : -
 Max Daily Amount / Unit : 12000-59999 Gallons
 Average Daily Amount / Unit : 9000-11999 Gallons
 Days Onsite : 365
 Physical State(s) : Liquid, Mix

BRS

Facility Name : EMWD - PERRIS VALLEY RWRf
 Facility Address : 1301 CASE ROAD, PERRIS, CA 92572
 County : RIVERSIDE

Site Details

Date Form Received by Agency : 2020-02-20
 EPA ID : CAL000089264
 Mailing Address : PO BOX 8300, PERRIS, CA 92572
 Contact : EDWARDS DOUG
 Contact Address : PO BOX 8300, PERRIS, CA 92572

Map Id: H28
 Direction: W
 Distance: 0.379 mi., 2002 ft.
 Elevation: 1419 ft.
 Relative: Lower

Envirosite ID: 235095
 EPA ID: N/R

Site Name : Perris Valley RWRf | EASTERN MUNICIPAL WATER DIST | EASTERN MUNICIPAL WATER DIST-PERRIS
 1301 CASE ROAD | 1301 CASE ROAD, PERRIS WATER RECLAMATION FACILITY | 1301 Case Road, Perris Valley RWRf PERRIS | Perris, CA

Database(s) : [AFS, AST - CA, BRS, CALEPA SITES - CA, CHMIRS - CA, CIWQS - CA, CIWQS 2 - CA, ECHO, EMI - CA, ERNS, FRS, HAZNET - CA, HIST AFS 2, HIST AST - CA, HIST CHMIRS - CA, HWG - CA, ICIS, NPDES - CA, RCRA_LQG, RFR - CA, RMP] **(cont.)**

BRS (cont.)

Contact Country : US
 Contact Telephone : 951-928-3777
 Contact Email : EDWARDS@EMWD.ORG
 EPA Region : 09
 Land Type : Municipal
 Source Type : Annual/Biennial Report updated with Notification
 Classification : Large Quantity Generator

Description :

Handlers that generate 1,000 kg or more of hazardous waste during any calendar month; or generate more than 1 kg of acutely hazardous waste during any calendar month; or generate more than 100 kg of any residue or contaminated soil, waste or other debris resulting from the cleanup of a spill, into or on any land or water, of acutely hazardous waste during any calendar month; or generate 1 kg or less of acutely hazardous waste during any calendar month, and accumulate more than 1 kg of acutely hazardous waste at any time; or generate 100 kg or less of any residue or contaminated soil, waste or other debris resulting from the cleanup of a spill, into or on any land or water, of acutely hazardous waste during any calendar month, and accumulated more than 100 kg of that material at any time.

Last Date in Agency List : 2021-04-26

Owner/Operator Summary

Owner/Operator Name : EASTERN MUNICIPAL WATER DISTRICT
 Owner/Operator Address : PO BOX 8300, PERRIS, CA 92572
 Owner/Operator Country : US
 Owner/Operator Telephone : N/R
 Owner/Operator Email : N/R
 Owner/Operator Fax : N/R
 Legal Status : Municipal
 Owner/Operator Type : Operator
 Owner/Operator Start Date : 1981-01-01
 Owner/Operator End Date : N/R

Owner/Operator Name : EASTERN MUNICIPAL WATER DISTRICT
 Owner/Operator Address : PO BOX 8300, PERRIS, CA 92572
 Owner/Operator Country : US
 Owner/Operator Telephone : 951-928-3777
 Owner/Operator Email : N/R
 Owner/Operator Fax : N/R
 Legal Status : Municipal
 Owner/Operator Type : Owner
 Owner/Operator Start Date : 1981-01-01
 Owner/Operator End Date : N/R

Map Id: H28
 Direction: W
 Distance: 0.379 mi., 2002 ft.
 Elevation: 1419 ft.
 Relative: Lower

EnviroSite ID: 235095
 EPA ID: N/R

Site Name : Perris Valley RWRf | EASTERN MUNICIPAL WATER DIST | EASTERN MUNICIPAL WATER DIST-PERRIS
 1301 CASE ROAD | 1301 CASE ROAD, PERRIS WATER RECLAMATION FACILITY | 1301 Case Road, Perris Valley RWRf PERRIS | Perris, CA

Database(s) : [AFS, AST - CA, BRS, CALEPA SITES - CA, CHMIRS - CA, CIWQS - CA, CIWQS 2 - CA, ECHO, EMI - CA, ERNS, FRS, HAZNET - CA, HIST AFS 2, HIST AST - CA, HIST CHMIRS - CA, HWG - CA, ICIS, NPDES - CA, RCRA_LQG, RFR - CA, RMP] **(cont.)**

BRS (cont.)

Waste Activity Monitoring	
Report Cycle :	2019
Hazardous Waste Page Number :	1
Hazardous Waste Sub-Page Number :	1
BR Form :	GM
Waste Description :	UN1824 WASTE SODIUM HYDROXIDE SOLUTION, 8, III
Primary NAICS :	22132 - Sewage Treatment Facilities
Source Code :	G15 - Process equipment change-out or discontinuation of equipment use (final materials and residuals removal including cleaning)
Form Code :	W113 - Other aqueous waste or wastewaters (fluid but not sludge)
Management Method :	H070 - Chemical treatment (reduction / destruction / oxidation / precipitation)
Generation Tons :	166.2556527
Managed Tons :	0
Shipped Tons :	166.2556527
Received Tons :	0
Receiver ID :	CAD097030993
Receiver State :	CA
Shipper ID :	CAL000089264
Shipper State :	CA
Waste Minimization :	X - No waste minimization efforts were implemented for this waste
Waste Code List :	D002
Waste Code Group :	D002 - CORROSIVE WASTE
Waste Generation Type :	N/R
Report Cycle :	2009
Hazardous Waste Page Number :	1
Hazardous Waste Sub-Page Number :	1
BR Form :	GM
Waste Description :	WASTE SODIUM HYDROXIDE SOLUTION (SCRUBBER DECOMMISSION)
Primary NAICS :	22132 - Sewage Treatment Facilities
Source Code :	G15 - Process equipment change-out or discontinuation of equipment use (final materials and residuals removal including cleaning)
Form Code :	W110 - Caustic aqueous waste without cyanides (pH >12.5)
Management Method :	H039 - Other recovery or reclamation for reuse including acid regeneration, organics recovery, etc. (specify in comments)
Generation Tons :	7.2291493
Managed Tons :	0

Map Id: H28
 Direction: W
 Distance: 0.379 mi., 2002 ft.
 Elevation: 1419 ft.
 Relative: Lower

Envirosite ID: 235095
 EPA ID: N/R

Site Name : Perris Valley RWRf | EASTERN MUNICIPAL WATER DIST | EASTERN MUNICIPAL WATER DIST-PERRIS
 1301 CASE ROAD | 1301 CASE ROAD, PERRIS WATER RECLAMATION FACILITY | 1301 Case Road, Perris Valley RWRf PERRIS | Perris, CA

Database(s) : [AFS, AST - CA, BRS, CALEPA SITES - CA, CHMIRS - CA, CIWQS - CA, CIWQS 2 - CA, ECHO, EMI - CA, ERNS, FRS, HAZNET - CA, HIST AFS 2, HIST AST - CA, HIST CHMIRS - CA, HWG - CA, ICIS, NPDES - CA, RCRA_LQG, RFR - CA, RMP] **(cont.)**

BRS (cont.)

Shipped Tons : 7.2291493
 Received Tons : 0
 Receiver ID : CAD008488025
 Receiver State : CA
 Shipper ID : CAL000089264
 Shipper State : CA
 Waste Minimization : X - No waste minimization efforts were implemented for this waste
 Waste Code List : D002
 Waste Code Group : D002 - CORROSIVE WASTE
 Waste Generation Type : N/R

Report Cycle : 2009
 Hazardous Waste Page Number : 2
 Hazardous Waste Sub-Page Number : 1
 BR Form : GM
 Waste Description : WASTE HYDROCHLORIC ACID
 Primary NAICS : 22132 - Sewage Treatment Facilities

Source Code : G11 - Discarding off-specification, out-of-date, and/or unused chemicals or products

Form Code : W103 - Spent concentrated acid (5% or more)

Management Method : H039 - Other recovery or reclamation for reuse including acid regeneration, organics recovery, etc. (specify in comments)

Generation Tons : 0.5412844
 Managed Tons : 0
 Shipped Tons : 0.5412844
 Received Tons : 0
 Receiver ID : CAD008488025
 Receiver State : CA
 Shipper ID : CAL000089264
 Shipper State : CA
 Waste Minimization : X - No waste minimization efforts were implemented for this waste
 Waste Code List : D002
 Waste Code Group : D002 - CORROSIVE WASTE
 Waste Generation Type : N/R

Report Cycle : 2009
 Hazardous Waste Page Number : 3
 Hazardous Waste Sub-Page Number : 1
 BR Form : GM
 Waste Description : WASTE SODIUM HYDROXIDE FROM CLEANING UP OF CHEMICAL RELEASE
 Primary NAICS : 22132 - Sewage Treatment Facilities

Map Id: H28
 Direction: W
 Distance: 0.379 mi., 2002 ft.
 Elevation: 1419 ft.
 Relative: Lower

Envirosite ID: 235095
 EPA ID: N/R

Site Name : Perris Valley RWRf | EASTERN MUNICIPAL WATER DIST | EASTERN MUNICIPAL WATER DIST-PERRIS
 1301 CASE ROAD | 1301 CASE ROAD, PERRIS WATER RECLAMATION FACILITY | 1301 Case Road, Perris Valley RWRf PERRIS | Perris, CA

Database(s) : [AFS, AST - CA, BRS, CALEPA SITES - CA, CHMIRS - CA, CIWQS - CA, CIWQS 2 - CA, ECHO, EMI - CA, ERNS, FRS, HAZNET - CA, HIST AFS 2, HIST AST - CA, HIST CHMIRS - CA, HWG - CA, ICIS, NPDES - CA, RCRA_LQG, RFR - CA, RMP] **(cont.)**

BRS (cont.)

Source Code : G32 - Cleanup of spill residues (infrequent, not routine)
 Form Code : W110 - Caustic aqueous waste without cyanides (pH >12.5)
 Management Method : H121 - Neutralization only (no other treatment)
 Generation Tons : 20.2363219
 Managed Tons : 0
 Shipped Tons : 20.2363219
 Received Tons : 0
 Receiver ID : CAD008488025
 Receiver State : CA
 Shipper ID : CAL000089264
 Shipper State : CA
 Waste Minimization : X - No waste minimization efforts were implemented for this waste
 Waste Code List : D002
 Waste Code Group : D002 - CORROSIVE WASTE
 Waste Generation Type : N/R

Report Cycle : 2009
 Hazardous Waste Page Number : 3
 Hazardous Waste Sub-Page Number : 2
 BR Form : GM
 Waste Description : WASTE SODIUM HYDROXIDE FROM CLEANING UP OF CHEMICAL RELEASE
 Primary NAICS : 22132 - Sewage Treatment Facilities
 Source Code : G32 - Cleanup of spill residues (infrequent, not routine)
 Form Code : W110 - Caustic aqueous waste without cyanides (pH >12.5)

Management Method : H039 - Other recovery or reclamation for reuse including acid regeneration, organics recovery, etc. (specify in comments)

Generation Tons : 14.2994162
 Managed Tons : 0
 Shipped Tons : 14.2994162
 Received Tons : 0
 Receiver ID : CAD008488025
 Receiver State : CA
 Shipper ID : CAL000089264
 Shipper State : CA
 Waste Minimization : X - No waste minimization efforts were implemented for this waste
 Waste Code List : D002
 Waste Code Group : D002 - CORROSIVE WASTE
 Waste Generation Type : N/R

Report Cycle : 2009
 Hazardous Waste Page Number : 4
 Hazardous Waste Sub-Page Number : 1
 BR Form : GM

Map Id: H28
 Direction: W
 Distance: 0.379 mi., 2002 ft.
 Elevation: 1419 ft.
 Relative: Lower

Envirosite ID: 235095
 EPA ID: N/R

Site Name : Perris Valley RWRf | EASTERN MUNICIPAL WATER DIST | EASTERN MUNICIPAL WATER DIST-PERRIS
 1301 CASE ROAD | 1301 CASE ROAD, PERRIS WATER RECLAMATION FACILITY | 1301 Case Road, Perris Valley RWRf PERRIS | Perris, CA

Database(s) : [AFS, AST - CA, BRS, CALEPA SITES - CA, CHMIRS - CA, CIWQS - CA, CIWQS 2 - CA, ECHO, EMI - CA, ERNS, FRS, HAZNET - CA, HIST AFS 2, HIST AST - CA, HIST CHMIRS - CA, HWG - CA, ICIS, NPDES - CA, RCRA_LQG, RFR - CA, RMP] **(cont.)**

BRS (cont.)

Waste Description :	CITRIC ACID FROM SCRUBBER DECOMMISSION
Primary NAICS :	22132 - Sewage Treatment Facilities
Source Code :	G15 - Process equipment change-out or discontinuation of equipment use (final materials and residuals removal including cleaning)
Form Code :	W113 - Other aqueous waste or wastewaters (fluid but not sludge)
Management Method :	H141 - The site receiving this waste stored/bulked and transferred the waste with no treatment or recovery (H010-H129), fuel blending (H061), or disposal (H131-H135) at that receiving site.
Generation Tons :	0.1034195
Managed Tons :	0
Shipped Tons :	0.1034195
Received Tons :	0
Receiver ID :	CAD028409019
Receiver State :	CA
Shipper ID :	CAL000089264
Shipper State :	CA
Waste Minimization :	X - No waste minimization efforts were implemented for this waste
Waste Code List :	D002
Waste Code Group :	D002 - CORROSIVE WASTE
Waste Generation Type :	N/R
Report Cycle :	2007
Hazardous Waste Page Number :	1
Hazardous Waste Sub-Page Number :	1
BR Form :	GM
Waste Description :	CORROSIVE SODIUM HYDROXIDE LIQUIDS FROM CLEAN UP OF CHEMICAL RELEASE.
Primary NAICS :	22132 - Sewage Treatment Facilities
Source Code :	G32 - Cleanup of spill residues (infrequent, not routine)
Form Code :	N/R
Management Method :	H135 - Discharge to sewer/POTW or NPDES (with prior storage - with or without treatment)
Generation Tons :	1.146789
Managed Tons :	0
Shipped Tons :	1.146789
Received Tons :	0
Receiver ID :	CAD097030993
Receiver State :	CA
Shipper ID :	CAL000089264
Shipper State :	CA

Map Id: H28
 Direction: W
 Distance: 0.379 mi., 2002 ft.
 Elevation: 1419 ft.
 Relative: Lower

Envirosite ID: 235095
 EPA ID: N/R

Site Name : Perris Valley RWRf | EASTERN MUNICIPAL WATER DIST | EASTERN MUNICIPAL WATER DIST-PERRIS
 1301 CASE ROAD | 1301 CASE ROAD, PERRIS WATER RECLAMATION FACILITY | 1301 Case Road, Perris Valley RWRf PERRIS | Perris, CA

Database(s) : [AFS, AST - CA, BRS, CALEPA SITES - CA, CHMIRS - CA, CIWQS - CA, CIWQS 2 - CA, ECHO, EMI - CA, ERNS, FRS, HAZNET - CA, HIST AFS 2, HIST AST - CA, HIST CHMIRS - CA, HWG - CA, ICIS, NPDES - CA, RCRA_LQG, RFR - CA, RMP] **(cont.)**

BRS (cont.)

Waste Minimization : N/R
 Waste Code List : D002
 Waste Code Group : D002 - CORROSIVE WASTE
 Waste Generation Type : N/R

Report Cycle : 2007
 Hazardous Waste Page Number : 2
 Hazardous Waste Sub-Page Number : 1
 BR Form : GM
 Waste Description : CORROSIVE SODIUM HYDROXIDE SOLIDS FROM CLEAN UP OF CHEMICAL RELEASE
 Primary NAICS : 22132 - Sewage Treatment Facilities
 Source Code : G32 - Cleanup of spill residues (infrequent, not routine)
 Form Code : N/R

Management Method : H135 - Discharge to sewer/POTW or NPDES (with prior storage - with or without treatment)

Generation Tons : 0.9
 Managed Tons : 0
 Shipped Tons : 0.9
 Received Tons : 0
 Receiver ID : CAD097030993
 Receiver State : CA
 Shipper ID : CAL000089264
 Shipper State : CA
 Waste Minimization : N/R
 Waste Code List : D002
 Waste Code Group : D002 - CORROSIVE WASTE
 Waste Generation Type : N/R

Report Cycle : 2007
 Hazardous Waste Page Number : 3
 Hazardous Waste Sub-Page Number : 1
 BR Form : GM
 Waste Description : CORROSIVE SODIUM BISULFITE LIQUIDS FROM CLEAN UP OF CHEMICAL RELEASE.
 Primary NAICS : 22132 - Sewage Treatment Facilities
 Source Code : G32 - Cleanup of spill residues (infrequent, not routine)
 Form Code : N/R

Management Method : H132 - Landfill or surface impoundment that will be closed as landfill (to include prior treatment and/or stabilization)

Generation Tons : 0.382513

Map Id: H28
 Direction: W
 Distance: 0.379 mi., 2002 ft.
 Elevation: 1419 ft.
 Relative: Lower

Envirosite ID: 235095
 EPA ID: N/R

Site Name : Perris Valley RWRf | EASTERN MUNICIPAL WATER DIST | EASTERN MUNICIPAL WATER DIST-PERRIS
 1301 CASE ROAD | 1301 CASE ROAD, PERRIS WATER RECLAMATION FACILITY | 1301 Case Road, Perris Valley RWRf PERRIS | Perris, CA

Database(s) : [AFS, AST - CA, BRS, CALEPA SITES - CA, CHMIRS - CA, CIWQS - CA, CIWQS 2 - CA, ECHO, EMI - CA, ERNS, FRS, HAZNET - CA, HIST AFS 2, HIST AST - CA, HIST CHMIRS - CA, HWG - CA, ICIS, NPDES - CA, RCRA_LQG, RFR - CA, RMP] **(cont.)**

BRS (cont.)

Managed Tons : 0
 Shipped Tons : 0.382513
 Received Tons : 0
 Receiver ID : NVT330010000
 Receiver State : NV
 Shipper ID : CAL000089264
 Shipper State : CA
 Waste Minimization : N/R
 Waste Code List : D002
 Waste Code Group : D002 - CORROSIVE WASTE
 Waste Generation Type : N/R

Report Cycle : 2007
 Hazardous Waste Page Number : 4
 Hazardous Waste Sub-Page Number : 1
 BR Form : GM

Waste Description : CORROSIVE SODIUM BISULFITE SOLIDS AND SOIL FROM CLEAN UP OF CHEMICAL RELEASE.

Primary NAICS : 22132 - Sewage Treatment Facilities
 Source Code : G32 - Cleanup of spill residues (infrequent, not routine)
 Form Code : N/R

Management Method : H132 - Landfill or surface impoundment that will be closed as landfill (to include prior treatment and/or stabilization)

Generation Tons : 4
 Managed Tons : 0
 Shipped Tons : 4
 Received Tons : 0
 Receiver ID : NVT330010000
 Receiver State : NV
 Shipper ID : CAL000089264
 Shipper State : CA
 Waste Minimization : N/R
 Waste Code List : D002
 Waste Code Group : D002 - CORROSIVE WASTE
 Waste Generation Type : N/R

CALEPA SITES - CA

Facility Name : EASTERN MUNICIPAL WATER DIST-PERRIS
 Facility Address : 1301 CASE RD, PERRIS, 92570

Map Id: H28
 Direction: W
 Distance: 0.379 mi., 2002 ft.
 Elevation: 1419 ft.
 Relative: Lower

Envirosite ID: 235095
 EPA ID: N/R

Site Name : Perris Valley RWRf | EASTERN MUNICIPAL WATER DIST | EASTERN MUNICIPAL WATER DIST-PERRIS
 1301 CASE ROAD | 1301 CASE ROAD, PERRIS WATER RECLAMATION FACILITY | 1301 Case Road, Perris Valley RWRf PERRIS | Perris, CA

Database(s) : [AFS, AST - CA, BRS, CALEPA SITES - CA, CHMIRS - CA, CIWQS - CA, CIWQS 2 - CA, ECHO, EMI - CA, ERNS, FRS, HAZNET - CA, HIST AFS 2, HIST AST - CA, HIST CHMIRS - CA, HWG - CA, ICIS, NPDES - CA, RCRA_LQG, RFR - CA, RMP] **(cont.)**

CALEPA SITES - CA **(cont.)**

Site ID : 465780
 EI ID : 110002063793
 EI Description : US EPA Air Emission Inventory System (EIS)
 Latitude : 33.757610
 Longitude : -117.195570
 Agency Hyperlink : [Click here for hyperlink provided by the agency.](#)
 Last Date in Agency List : 2021-04-29

Facility Name : EMWD Perris Valley RWRf
 Facility Address : 1301 CASE RD, PERRIS, 92570

Site ID : 392188
 EI ID : 10322806
 EI Description : Chemical Storage Facilities
 Latitude : 33.754600
 Longitude : -117.194100
 Agency Hyperlink : [Click here for hyperlink provided by the agency.](#)
 Last Date in Agency List : 2021-04-29

Site ID : 392188
 EI ID : 10322806
 EI Description : Aboveground Petroleum Storage
 Latitude : 33.754600
 Longitude : -117.194100
 Agency Hyperlink : [Click here for hyperlink provided by the agency.](#)
 Last Date in Agency List : 2021-04-29

Site ID : 392188
 EI ID : 10322806
 EI Description : Hazardous Waste Generator
 Latitude : 33.754600
 Longitude : -117.194100
 Agency Hyperlink : [Click here for hyperlink provided by the agency.](#)
 Last Date in Agency List : 2021-04-29

Facility Name : Perris Valley RWRf
 Facility Address : 1301 CASE, PERRIS, 92570

Site ID : 142587
 EI ID : 259209
 EI Description : Waste Discharge Requirements

Map Id: H28
 Direction: W
 Distance: 0.379 mi., 2002 ft.
 Elevation: 1419 ft.
 Relative: Lower

EnviroSite ID: 235095
 EPA ID: N/R

Site Name : Perris Valley RWRf | EASTERN MUNICIPAL WATER DIST | EASTERN MUNICIPAL WATER DIST-PERRIS
 1301 CASE ROAD | 1301 CASE ROAD, PERRIS WATER RECLAMATION FACILITY | 1301 Case Road, Perris Valley RWRf PERRIS | Perris, CA

Database(s) : [AFS, AST - CA, BRS, CALEPA SITES - CA, CHMIRS - CA, CIWQS - CA, CIWQS 2 - CA, ECHO, EMI - CA, ERNS, FRS, HAZNET - CA, HIST AFS 2, HIST AST - CA, HIST CHMIRS - CA, HWG - CA, ICIS, NPDES - CA, RCRA_LQG, RFR - CA, RMP] **(cont.)**

CALEPA SITES - CA **(cont.)**

Latitude : 33.752778
 Longitude : -117.195833
 Agency Hyperlink : [Click here for hyperlink provided by the agency.](#)
 Last Date in Agency List : 2021-04-29

Facility Name : Perris Valley RWRf Solar Project
 Facility Address : 1301 CASE ROAD, PERRIS, 92570

Site ID : 557548
 EI ID : 875608
 EI Description : Construction Storm Water
 Latitude : 33.757210
 Longitude : -117.198730
 Agency Hyperlink : [Click here for hyperlink provided by the agency.](#)
 Last Date in Agency List : 2021-04-29

CHMIRS - CA

Facility Address : 1301 Case Road, Perris, 92571
 County : Riverside County

Notified Date : 2018-10-16 11:22:00
 Spill Representative : NRC
 Control Number : 18-7008
 Substance 1 : SODIUM HYPOCHLORITE 15% OR LESS
 Quantity 1 : 479
 Measure 1 : Gal(s)
 Type 1 : CHEMICAL
 Pipeline 1 : No
 Vessel 1 (300 Tons) : No
 Substance 2 : N/R
 Quantity 2 : N/R
 Measure 2 : N/R
 Type 2 : N/R
 Pipeline 2 : No
 Vessel 2 (300 Tons) : No
 Substance 3 : N/R
 Quantity 3 : N/R
 Measure 3 : N/R
 Type 3 : N/R
 Pipeline 3 : No
 Vessel 3 (300 Tons) : No

Map Id: H28
 Direction: W
 Distance: 0.379 mi., 2002 ft.
 Elevation: 1419 ft.
 Relative: Lower

Envirosite ID: 235095
 EPA ID: N/R

Site Name : Perris Valley RWRf | EASTERN MUNICIPAL WATER DIST | EASTERN MUNICIPAL WATER DIST-PERRIS
 1301 CASE ROAD | 1301 CASE ROAD, PERRIS WATER RECLAMATION FACILITY | 1301 Case Road, Perris Valley RWRf PERRIS | Perris, CA

Database(s) : [AFS, AST - CA, BRS, CALEPA SITES - CA, CHMIRS - CA, CIWQS - CA, CIWQS 2 - CA, ECHO, EMI - CA, ERNS, FRS, HAZNET - CA, HIST AFS 2, HIST AST - CA, HIST CHMIRS - CA, HWG - CA, ICIS, NPDES - CA, RCRA_LQG, RFR - CA, RMP] **(cont.)**

CHMIRS - CA **(cont.)**

Description : CALLER IS REPORTING THE SPILL OF SODIUM HYPOCHLORITE DUE TO AN OPERATOR ERROR AT A WASTE WATER TREATMENT FACILITY. CALLER STATED THEY RECEIVED A SHIPMENT VIA A DELIVERY PERSON WHO FILLED UP A STORAGE TANK. THE INDIVIDUAL WHO MADE THE DELIVERY DID NOT TURN OFF THE VALVE. THIS RESULTED IN A SPILL OF 479 GALLONS OF 12.5% SODIUM HYPOCHLORITE. ABSORBENTS APPLIED TO THE SOIL.

Contained : Stopped,Contained
 Water? : No
 Water Way : N/R
 Drinking Water Impacted : No
 Known Impact : None
 Incident Date : 2018-10-16
 Time : 09:00:00
 Spill Site : Treatment/Sewage Facility
 Site : N/R
 Cause : Human Error
 Other Causes : N/R
 Injuries (Y/N) : No
 Injuries Number : N/R
 Fatal (Y/N) : No
 Fatal Number : N/R
 Evacs (Y/N) : No
 Evacs Number : N/R
 Cleanup : Reporting Party
 Admin Agency : Riverside County Environmental Health
 Last Date in Agency List : 2019-03-15

Facility Address : 1301 Case Road, Perris Water Reclamation Facility, Perris, 92545
 County : Riverside County

Notified Date : 2012-02-20 14:44:00
 Spill Representative : Eastern Municipal Water District
 Control Number : 12-0987
 Substance 1 : Mixture of Secondary and Raw Sewage
 Quantity 1 : 3,000
 Measure 1 : Gal(s)
 Type 1 : SEWAGE
 Pipeline 1 : No
 Vessel 1 (300 Tons) : No
 Substance 2 : N/R
 Quantity 2 : N/R
 Measure 2 : N/R
 Type 2 : N/R

Map Id: H28
 Direction: W
 Distance: 0.379 mi., 2002 ft.
 Elevation: 1419 ft.
 Relative: Lower

EnviroSite ID: 235095
 EPA ID: N/R

Site Name : Perris Valley RWRf | EASTERN MUNICIPAL WATER DIST | EASTERN MUNICIPAL WATER DIST-PERRIS
 1301 CASE ROAD | 1301 CASE ROAD, PERRIS WATER RECLAMATION FACILITY | 1301 Case Road, Perris Valley RWRf PERRIS | Perris, CA

Database(s) : [AFS, AST - CA, BRS, CALEPA SITES - CA, CHMIRS - CA, CIWQS - CA, CIWQS 2 - CA, ECHO, EMI - CA, ERNS, FRS, HAZNET - CA, HIST AFS 2, HIST AST - CA, HIST CHMIRS - CA, HWG - CA, ICIS, NPDES - CA, RCRA_LQG, RFR - CA, RMP] **(cont.)**

CHMIRS - CA **(cont.)**

Pipeline 2 : No
 Vessel 2 (300 Tons) : No
 Substance 3 : N/R
 Quantity 3 : N/R
 Measure 3 : N/R
 Type 3 : N/R
 Pipeline 3 : No
 Vessel 3 (300 Tons) : No

Description : Caller states a contractor's hose came loose resulting in the release substance onto the floor of the facility. The release is being pumped back into the facility's system by the contractor.

Contained : Yes
 Water? : No
 Water Way : N/R
 Drinking Water Impacted : N/R
 Known Impact : N/R
 Incident Date : 2012-02-20
 Time : 12:30:00
 Spill Site : Treatment/Sewage Facility
 Site : N/R
 Cause : Mechanical
 Other Causes : N/R
 Injuries (Y/N) : No
 Injuries Number : N/R
 Fatal (Y/N) : No
 Fatal Number : N/R
 Evacs (Y/N) : No
 Evacs Number : N/R
 Cleanup : Schuller Contractor
 Admin Agency : Riverside County Environmental Health
 Last Date in Agency List : 2017-04-04

CIWQS - CA

Facility Name : Perris Valley Regional Water Reclamation Facility Expansion Plant 3
 Facility Address : 1301 Case Rd, Perris, CA 92572
 County : Riverside

Place ID : S725834
 Agency Name : Eastern Municipal Water District
 Last Date in Agency List : 2021-06-15

Map Id: H28
 Direction: W
 Distance: 0.379 mi., 2002 ft.
 Elevation: 1419 ft.
 Relative: Lower

Envirosite ID: 235095
 EPA ID: N/R

Site Name : Perris Valley RWRf | EASTERN MUNICIPAL WATER DIST | EASTERN MUNICIPAL WATER DIST-PERRIS
 1301 CASE ROAD | 1301 CASE ROAD, PERRIS WATER RECLAMATION FACILITY | 1301 Case Road, Perris Valley RWRf PERRIS | Perris, CA

Database(s) : [AFS, AST - CA, BRS, CALEPA SITES - CA, CHMIRS - CA, CIWQS - CA, CIWQS 2 - CA, ECHO, EMI - CA, ERNS, FRS, HAZNET - CA, HIST AFS 2, HIST AST - CA, HIST CHMIRS - CA, HWG - CA, ICIS, NPDES - CA, RCRA_LQG, RFR - CA, RMP] **(cont.)**

CIWQS - CA **(cont.)**

Facility Name : Perris Valley RWRf
 Facility Address : 1301 Case, Perris, CA 92570
 County : Riverside

Place ID : 259209
 Agency Name : Eastern Municipal Water District
 Last Date in Agency List : 2021-06-15

Facility Name : Perris Valley RWRf
 Facility Address : 1301 Case, Perris, CA 92583
 County : Riverside

Place ID : S259209
 Agency Name : Eastern Municipal Water District
 Last Date in Agency List : 2021-06-15

Facility Name : Perris Valley RWRf
 Facility Address : 1301 Case Road, Perris, CA 92572
 County : Riverside

Place ID : S837011
 Agency Name : Eastern Municipal Water District
 Last Date in Agency List : 2021-06-15

Facility Name : Perris Valley RWRf Solar Pad Project
 Facility Address : 1301 Case Road, Perris, CA 92570
 County : Riverside

Place ID : S832862
 Agency Name : Eastern Municipal Water District
 Last Date in Agency List : 2021-06-15

Facility Name : Perris Valley RWRf Solar Project
 Facility Address : 1301 Case Road, Perris, CA 92570
 County : Riverside

Place ID : S875608
 Agency Name : Eastern Municipal Water District

Map Id: H28
 Direction: W
 Distance: 0.379 mi., 2002 ft.
 Elevation: 1419 ft.
 Relative: Lower

Site Name : Perris Valley RWRf | EASTERN MUNICIPAL WATER DIST | EASTERN MUNICIPAL WATER DIST-PERRIS
 1301 CASE ROAD | 1301 CASE ROAD, PERRIS WATER RECLAMATION FACILITY | 1301 Case Road, Perris Valley RWRf PERRIS | Perris, CA

Database(s) : [AFS, AST - CA, BRS, CALEPA SITES - CA, CHMIRS - CA, CIWQS - CA, CIWQS 2 - CA, ECHO, EMI - CA, ERNS, FRS, HAZNET - CA, HIST AFS 2, HIST AST - CA, HIST CHMIRS - CA, HWG - CA, ICIS, NPDES - CA, RCRA_LQG, RFR - CA, RMP] **(cont.)**

EnviroSite ID: 235095
 EPA ID: N/R

CIWQS - CA **(cont.)**

Last Date in Agency List : 2021-06-15

CIWQS 2 - CA

Facility Name : Perris Valley RWRf
 Facility Address : 1301 Case Road, Perris, 92570
 County : Riverside

Facility ID : 259209
 WDID : 8 332783001
 Facility Type : Municipal/Domestic
 Region : 8
 Place Type : Utility
 Place Subtype : Wastewater Treatment Facility
 Agency Name : Eastern Municipal Water District
 Agency Type : Special District
 Number of Agencies : 1
 Status Date : 2020-12-03
 Status : Active
 Status Enrollee : N
 Individual/General : I
 Fee Code : N/R
 Staff Assigned : N/R
 Number of Staff Assigned : N/R
 Supervisor : N/R
 Number of Supervisor : N/R
 Number of Amendments : 0
 Number of Reg Measures : 1
 Baseline Flow : N/R
 Population (MS4)/Acres : N/R
 Reclamation : N/R
 CAFO Type : N/R
 CAFO Subtype : N/R
 CAFO Population : N/R
 Onsite : N/R
 Quality Assurance : N/R
 RCRA Flag : N
 Total MMP Violations Number : 0
 Total Number of Violations : 0
 Total Number of Inspections : 0
 Date of Most Recent Completed Inspection: N/R
 Date of Most Recent Received Report : N/R
 Total Number of Final (A+H) Enforcement Actions: 0

Map Id: H28
 Direction: W
 Distance: 0.379 mi., 2002 ft.
 Elevation: 1419 ft.
 Relative: Lower

Envirosite ID: 235095
 EPA ID: N/R

Site Name : Perris Valley RWRf | EASTERN MUNICIPAL WATER DIST | EASTERN MUNICIPAL WATER DIST-PERRIS
 1301 CASE ROAD | 1301 CASE ROAD, PERRIS WATER RECLAMATION FACILITY | 1301 Case Road, Perris Valley RWRf PERRIS | Perris, CA

Database(s) : [AFS, AST - CA, BRS, CALEPA SITES - CA, CHMIRS - CA, CIWQS - CA, CIWQS 2 - CA, ECHO, EMI - CA, ERNS, FRS, HAZNET - CA, HIST AFS 2, HIST AST - CA, HIST CHMIRS - CA, HWG - CA, ICIS, NPDES - CA, RCRA_LQG, RFR - CA, RMP] **(cont.)**

CIWQS 2 - CA **(cont.)**

Most Recent Effective Date of Enf Action (A+H):	N/R
Program :	SLIC
Program Category :	TANKS
Number of Programs :	1
Complexity :	N/R
Pretreatment :	N/R
Facility Waste Type :	N/R
Reg Measure ID :	440360
Reg Measure Type :	Co-Permittee
Reg Measure Title :	13627 Order Co-Permittee under 2020-0015-DWQ for Eastern Municipal Water District
Reg Measure Description :	13267 Order requiring PFAS investigation at POTWs. Order requires most facilities to report monitoring results to GeoTracker.
SIC 1 :	4952 - Sewerage Systems
SIC 2 :	-
SIC 3 :	-
Latitude :	33.76375
Longitude :	-117.20571
Last Date in Agency List :	2021-02-12
Facility ID :	259209
WDID :	8 332783001
Facility Type :	Municipal/Domestic
Region :	8
Place Type :	Utility
Place Subtype :	Wastewater Treatment Facility
Agency Name :	Eastern Municipal Water District
Agency Type :	Special District
Number of Agencies :	1
Status Date :	2018-09-12
Status :	Active
Status Enrollee :	N
Individual/General :	I
Fee Code :	58 - Non15 Based on (TTWQ)/CPLX)
Staff Assigned :	N/R
Number of Staff Assigned :	N/R
Supervisor :	N/R
Number of Supervisor :	N/R
Number of Amendments :	1
Number of Reg Measures :	4
Baseline Flow :	10

Map Id: H28
 Direction: W
 Distance: 0.379 mi., 2002 ft.
 Elevation: 1419 ft.
 Relative: Lower

Envirosite ID: 235095
 EPA ID: N/R

Site Name : Perris Valley RWRf | EASTERN MUNICIPAL WATER DIST | EASTERN MUNICIPAL WATER DIST-PERRIS
 1301 CASE ROAD | 1301 CASE ROAD, PERRIS WATER RECLAMATION FACILITY | 1301 Case Road, Perris Valley RWRf PERRIS | Perris, CA

Database(s) : [AFS, AST - CA, BRS, CALEPA SITES - CA, CHMIRS - CA, CIWQS - CA, CIWQS 2 - CA, ECHO, EMI - CA, ERNS, FRS, HAZNET - CA, HIST AFS 2, HIST AST - CA, HIST CHMIRS - CA, HWG - CA, ICIS, NPDES - CA, RCRA_LQG, RFR - CA, RMP] **(cont.)**

CIWQS 2 - CA **(cont.)**

Population (MS4)/Acres :	N/R
Reclamation :	2 - Producer-User
CAFO Type :	N/R
CAFO Subtype :	N/R
CAFO Population :	N/R
Onsite :	N/R
Quality Assurance :	N/R
RCRA Flag :	N
Total MMP Violations Number :	0
Total Number of Violations :	119
Total Number of Inspections :	45
Date of Most Recent Completed Inspection:	2020-02-18
Date of Most Recent Received Report :	2014-02-28
Total Number of Final (A+H) Enforcement Actions:	0
Most Recent Effective Date of Enf Action (A+H):	N/R
Program :	WDRMUNILRG
Program Category :	WDR
Number of Programs :	1
Complexity :	A
Pretreatment :	Y - POTW has EPA approved pretreatment program
Facility Waste Type :	Domestic wastewater
Reg Measure ID :	354386
Reg Measure Type :	WDR
Reg Measure Title :	WDR R8-2008-0008 for Eastern Municipal Water Dist
Reg Measure Description :	N/R
SIC 1 :	4952 - Sewerage Systems
SIC 2 :	-
SIC 3 :	-
Latitude :	33.76375
Longitude :	-117.20571
Last Date in Agency List :	2021-02-12

ECHO

Facility Name :	EASTERN MUNICIPAL WATER DIST
Facility Address :	1301 CASE RD, PERRIS, CA 92570
County :	RIVERSIDE

Last Inspection Date :	2020-06-10
Registry ID :	110002063793
FIPS Code :	06065
EPA Region :	09
Inspection Count :	5

Map Id: H28
 Direction: W
 Distance: 0.379 mi., 2002 ft.
 Elevation: 1419 ft.
 Relative: Lower

Envirosite ID: 235095
 EPA ID: N/R

Site Name : Perris Valley RWRf | EASTERN MUNICIPAL WATER DIST | EASTERN MUNICIPAL WATER DIST-PERRIS
 1301 CASE ROAD | 1301 CASE ROAD, PERRIS WATER RECLAMATION FACILITY | 1301 Case Road, Perris Valley RWRf PERRIS | Perris, CA

Database(s) : [AFS, AST - CA, BRS, CALEPA SITES - CA, CHMIRS - CA, CIWQS - CA, CIWQS 2 - CA, ECHO, EMI - CA, ERNS, FRS, HAZNET - CA, HIST AFS 2, HIST AST - CA, HIST CHMIRS - CA, HWG - CA, ICIS, NPDES - CA, RCRA_LQG, RFR - CA, RMP] **(cont.)**

ECHO **(cont.)**

Last Inspection Days : 298
 Informal Count : 0
 Last Informal Action Date : N/R
 Formal Action Count : 0
 Last Formal Action Date : N/R
 Total Penalties : 0
 Penalty Count : N/R
 Last Penalty Date : N/R
 Last Penalty Amount : N/R
 QTRS IN NC : 0
 Programs IN SNC : 0
 Current Compliance Status : No Violation Identified
 Three-Year Compliance Status : _____
 Collection Method : N/R
 Reference Point : N/R
 Accuracy Meters : N/R

Derived Tribes : Soboba Band of Luiseno Indians, California - 14.9 mile(s), Soboba Band of Luiseno Indians, California - 15.4 mile(s), Morongo Band of Mission Indians, California - 18.6 mile(s), Pechanga Band of Luiseno Mission Indians of the Pechanga Reservation, California - 21.2 mile(s), Morongo Band of Mission Indians, California - 24.8 mile(s)

Derived HUC : 18070202
 Derived WBD : 180702020306
 Derived STCTY FIPS : 06065
 Derived Zip : 92570
 Derived CD113 : 41
 Derived CB2010 : 060650427311001
 MYRTK Universe : NNN
 NPDES IDs : CAU001102
 CWA Permit Types : Minor
 CWA Compliance Tracking : N/R
 CWA NAICS : N/R
 CWA SICS : N/R
 CWA Inspection Count : N/R
 CWA Last Inspection Days : 3349
 CWA Informal Count : N/R
 CWA Formal Action Count : N/R
 CWA Last Formal Action Date : N/R
 CWA Penalties : N/R
 CWA Last Penalty Date : N/R
 CWA Last Penalty Amount : N/R
 CWA Quarters IN NC : 0
 CWA Current Compliance Status : Not Applicable
 CWA Current SNC Flag : N
 CWA 13 Quarters Compliance Status : N/R

Map Id: H28
 Direction: W
 Distance: 0.379 mi., 2002 ft.
 Elevation: 1419 ft.
 Relative: Lower

EnviroSite ID: 235095
 EPA ID: N/R

Site Name : Perris Valley RWRf | EASTERN MUNICIPAL WATER DIST | EASTERN MUNICIPAL WATER DIST-PERRIS
 1301 CASE ROAD | 1301 CASE ROAD, PERRIS WATER RECLAMATION FACILITY | 1301 Case Road, Perris Valley RWRf PERRIS | Perris, CA

Database(s) : [AFS, AST - CA, BRS, CALEPA SITES - CA, CHMIRS - CA, CIWQS - CA, CIWQS 2 - CA, ECHO, EMI - CA, ERNS, FRS, HAZNET - CA, HIST AFS 2, HIST AST - CA, HIST CHMIRS - CA, HWG - CA, ICIS, NPDES - CA, RCRA_LQG, RFR - CA, RMP] **(cont.)**

ECHO **(cont.)**

CWA 13 Quarters Effluent Exceedances:	N/R
CWA Three-Year QNCR Codes :	N/R
DFR URL :	Click here for hyperlink provided by the agency.
Facility SIC :	4941 4952
Facility NAICS :	22132 - Sewage Treatment Facilities, 221320 - Sewage Treatment Facilities, 221310 - Water Supply and Irrigation Systems
Facility Last Inspection EPA Date :	2012-02-02
Facility Last Inspection State Date :	2020-06-10
Facility Last Formal Act EPA Date :	N/R
Facility Last Formal Act State Date :	N/R
Facility Last Informal Act EPA Date :	N/R
Facility Last Informal Act State Date:	N/R
Facility Federal Agency :	N/R
TRI Reporter :	N/R
Facility Imp Water Flag :	N/R
Current SNC Flag :	N
Indian County Flag :	N
Federal Flag :	N/R
US Mexico Border Flag :	N
Chesapeake Bay Flag :	N/R
AIR Flag :	Y
NPDES Flag :	Y
SDWIS Flag :	N
RCRA Flag :	N
TRI Flag :	N
GHG Flag :	N
Major Flag :	Y
Active Flag :	Y
NAA Flag :	Y
Latitude :	33.75761
Longitude :	-117.19557
Last Date in Agency List :	2021-04-16
Facility Name :	EASTERN MUNICIPAL WATER DIST
Facility Address :	1301 CASE ROAD, PERRIS, CA 92570
County :	RIVERSIDE
Last Inspection Date :	N/R
Registry ID :	110038863441
FIPS Code :	06065
EPA Region :	09
Inspection Count :	0
Last Inspection Days :	N/R

Map Id: H28
 Direction: W
 Distance: 0.379 mi., 2002 ft.
 Elevation: 1419 ft.
 Relative: Lower

Envirosite ID: 235095
 EPA ID: N/R

Site Name : Perris Valley RWRf | EASTERN MUNICIPAL WATER DIST | EASTERN MUNICIPAL WATER DIST-PERRIS
 1301 CASE ROAD | 1301 CASE ROAD, PERRIS WATER RECLAMATION FACILITY | 1301 Case Road, Perris Valley RWRf PERRIS | Perris, CA

Database(s) : [AFS, AST - CA, BRS, CALEPA SITES - CA, CHMIRS - CA, CIWQS - CA, CIWQS 2 - CA, ECHO, EMI - CA, ERNS, FRS, HAZNET - CA, HIST AFS 2, HIST AST - CA, HIST CHMIRS - CA, HWG - CA, ICIS, NPDES - CA, RCRA_LQG, RFR - CA, RMP] **(cont.)**

ECHO (cont.)

Informal Count : 0
 Last Informal Action Date : N/R
 Formal Action Count : 0
 Last Formal Action Date : N/R
 Total Penalties : 0
 Penalty Count : N/R
 Last Penalty Date : N/R
 Last Penalty Amount : N/R
 QTRS IN NC : 0
 Programs IN SNC : 0
 Current Compliance Status : No Violation Identified
 Three-Year Compliance Status :
 Collection Method : ADDRESS MATCHING-HOUSE NUMBER
 Reference Point : ENTRANCE POINT OF A FACILITY OR STATION
 Accuracy Meters : 50

Derived Tribes : Soboba Band of Luiseno Indians, California - 14.9 mile(s), Soboba Band of Luiseno Indians, California - 15.4 mile(s), Morongo Band of Mission Indians, California - 18.6 mile(s), Pechanga Band of Luiseno Mission Indians of the Pechanga Reservation, California - 21.2 mile(s), Morongo Band of Mission Indians, California - 24.8 mile(s)

Derived HUC : 18070202
 Derived WBD : 180702020306
 Derived STCTY FIPS : 06065
 Derived Zip : 92570
 Derived CD113 : 41
 Derived CB2010 : 060650427311001
 MYRTK Universe : NNY
 NPDES IDs : N/R
 CWA Permit Types : N/R
 CWA Compliance Tracking : N/R
 CWA NAICS : N/R
 CWA SICS : N/R
 CWA Inspection Count : N/R
 CWA Last Inspection Days : N/R
 CWA Informal Count : N/R
 CWA Formal Action Count : N/R
 CWA Last Formal Action Date : N/R
 CWA Penalties : N/R
 CWA Last Penalty Date : N/R
 CWA Last Penalty Amount : N/R
 CWA Quarters IN NC : N/R
 CWA Current Compliance Status : N/R
 CWA Current SNC Flag : N
 CWA 13 Quarters Compliance Status : N/R
 CWA 13 Quarters Effluent Exceedances: N/R

Map Id: H28
 Direction: W
 Distance: 0.379 mi., 2002 ft.
 Elevation: 1419 ft.
 Relative: Lower

Envirosite ID: 235095
 EPA ID: N/R

Site Name : Perris Valley RWRf | EASTERN MUNICIPAL WATER DIST | EASTERN MUNICIPAL WATER DIST-PERRIS
 1301 CASE ROAD | 1301 CASE ROAD, PERRIS WATER RECLAMATION FACILITY | 1301 Case Road, Perris Valley RWRf PERRIS | Perris, CA

Database(s) : [AFS, AST - CA, BRS, CALEPA SITES - CA, CHMIRS - CA, CIWQS - CA, CIWQS 2 - CA, ECHO, EMI - CA, ERNS, FRS, HAZNET - CA, HIST AFS 2, HIST AST - CA, HIST CHMIRS - CA, HWG - CA, ICIS, NPDES - CA, RCRA_LQG, RFR - CA, RMP] **(cont.)**

ECHO (cont.)

CWA Three-Year QNCR Codes :	N/R
DFR URL :	Click here for hyperlink provided by the agency.
Facility SIC :	N/R
Facility NAICS :	22132 - Sewage Treatment Facilities
Facility Last Inspection EPA Date :	N/R
Facility Last Inspection State Date :	N/R
Facility Last Formal Act EPA Date :	N/R
Facility Last Formal Act State Date :	N/R
Facility Last Informal Act EPA Date :	N/R
Facility Last Informal Act State Date:	N/R
Facility Federal Agency :	N/R
TRI Reporter :	N/R
Facility Imp Water Flag :	N/R
Current SNC Flag :	N
Indian County Flag :	N
Federal Flag :	N/R
US Mexico Border Flag :	N
Chesapeak Bay Flag :	N/R
AIR Flag :	N
NPDES Flag :	N
SDWIS Flag :	N
RCRA Flag :	Y
TRI Flag :	N
GHG Flag :	N
Major Flag :	N/R
Active Flag :	Y
NAA Flag :	Y
Latitude :	33.75761
Longitude :	-117.19557
Last Date in Agency List :	2020-02-10

Facility Name :	EASTERN MUNICIPAL WATER DIST-PERRIS
Facility Address :	1301 CASE RD, PERRIS, CA 92570
County :	RIVERSIDE

Last Inspection Date :	2019-07-25
Registry ID :	110002063793
FIPS Code :	06065
EPA Region :	09
Inspection Count :	5
Last Inspection Days :	199
Informal Count :	0
Last Informal Action Date :	N/R
Formal Action Count :	0
Last Formal Action Date :	N/R

Map Id: H28
 Direction: W
 Distance: 0.379 mi., 2002 ft.
 Elevation: 1419 ft.
 Relative: Lower

Envirosite ID: 235095
 EPA ID: N/R

Site Name : Perris Valley RWRf | EASTERN MUNICIPAL WATER DIST | EASTERN MUNICIPAL WATER DIST-PERRIS
 1301 CASE ROAD | 1301 CASE ROAD, PERRIS WATER RECLAMATION FACILITY | 1301 Case Road, Perris Valley RWRf PERRIS | Perris, CA

Database(s) : [AFS, AST - CA, BRS, CALEPA SITES - CA, CHMIRS - CA, CIWQS - CA, CIWQS 2 - CA, ECHO, EMI - CA, ERNS, FRS, HAZNET - CA, HIST AFS 2, HIST AST - CA, HIST CHMIRS - CA, HWG - CA, ICIS, NPDES - CA, RCRA_LQG, RFR - CA, RMP] **(cont.)**

ECHO **(cont.)**

Total Penalties :	0
Penalty Count :	N/R
Last Penalty Date :	N/R
Last Penalty Amount :	N/R
QTRS IN NC :	0
Programs IN SNC :	0
Current Compliance Status :	No Violation Identified
Three-Year Compliance Status :	
Collection Method :	ADDRESS MATCHING-HOUSE NUMBER
Reference Point :	ENTRANCE POINT OF A FACILITY OR STATION
Accuracy Meters :	50

Derived Tribes : Soboba Band of Luiseno Indians, California - 14.9 mile(s), Soboba Band of Luiseno Indians, California - 15.4 mile(s), Morongo Band of Mission Indians, California - 18.6 mile(s), Pechanga Band of Luiseno Mission Indians of the Pechanga Reservation, California - 21.2 mile(s), Morongo Band of Mission Indians, California - 24.8 mile(s)

Derived HUC :	18070202
Derived WBD :	180702020306
Derived STCTY FIPS :	06065
Derived Zip :	92570
Derived CD113 :	41
Derived CB2010 :	060650427311001
MYRTK Universe :	NNN
NPDES IDs :	CAU001102
CWA Permit Types :	Minor
CWA Compliance Tracking :	N/R
CWA NAICS :	N/R
CWA SICS :	N/R
CWA Inspection Count :	N/R
CWA Last Inspection Days :	2929
CWA Informal Count :	N/R
CWA Formal Action Count :	N/R
CWA Last Formal Action Date :	N/R
CWA Penalties :	N/R
CWA Last Penalty Date :	N/R
CWA Last Penalty Amount :	N/R
CWA Quarters IN NC :	0
CWA Current Compliance Status :	Not Applicable
CWA Current SNC Flag :	N
CWA 13 Quarters Compliance Status :	N/R
CWA 13 Quarters Effluent Exceedances:	N/R
CWA Three-Year QNCR Codes :	N/R
DFR URL :	Click here for hyperlink provided by the agency.
Facility SIC :	4941 4952

Map Id: H28
 Direction: W
 Distance: 0.379 mi., 2002 ft.
 Elevation: 1419 ft.
 Relative: Lower

EnviroSite ID: 235095
 EPA ID: N/R

Site Name : Perris Valley RWRf | EASTERN MUNICIPAL WATER DIST | EASTERN MUNICIPAL WATER DIST-PERRIS
 1301 CASE ROAD | 1301 CASE ROAD, PERRIS WATER RECLAMATION FACILITY | 1301 Case Road, Perris Valley RWRf PERRIS | Perris, CA

Database(s) : [AFS, AST - CA, BRS, CALEPA SITES - CA, CHMIRS - CA, CIWQS - CA, CIWQS 2 - CA, ECHO, EMI - CA, ERNS, FRS, HAZNET - CA, HIST AFS 2, HIST AST - CA, HIST CHMIRS - CA, HWG - CA, ICIS, NPDES - CA, RCRA_LQG, RFR - CA, RMP] **(cont.)**

ECHO **(cont.)**

Facility NAICS : 221320 - Sewage Treatment Facilities, 221310 - Water Supply and Irrigation Systems

Facility Last Inspection EPA Date : 2012-02-02
 Facility Last Inspection State Date : 2019-07-25
 Facility Last Formal Act EPA Date : N/R
 Facility Last Formal Act State Date : N/R
 Facility Last Informal Act EPA Date : N/R
 Facility Last Informal Act State Date: N/R
 Facility Federal Agency : N/R
 TRI Reporter : N/R
 Facility Imp Water Flag : N/R
 Current SNC Flag : N
 Indian County Flag : N
 Federal Flag : N/R
 US Mexico Border Flag : N
 Chesapeake Bay Flag : N/R
 AIR Flag : Y
 NPDES Flag : Y
 SDWIS Flag : N
 RCRA Flag : N
 TRI Flag : N
 GHG Flag : N
 Major Flag : Y
 Active Flag : Y
 NAA Flag : Y
 Latitude : 33.75761
 Longitude : -117.19557
 Last Date in Agency List : 2020-02-10

Facility Name : EMWD - PERRIS VALLEY RWRf
 Facility Address : 1301 CASE ROAD, PERRIS, CA 92570
 County : RIVERSIDE

Last Inspection Date : N/R
 Registry ID : 110038863441
 FIPS Code : 06065
 EPA Region : 09
 Inspection Count : 0
 Last Inspection Days : N/R
 Informal Count : 0
 Last Informal Action Date : N/R
 Formal Action Count : 0
 Last Formal Action Date : N/R
 Total Penalties : 0

Map Id: H28
 Direction: W
 Distance: 0.379 mi., 2002 ft.
 Elevation: 1419 ft.
 Relative: Lower

Envirosite ID: 235095
 EPA ID: N/R

Site Name : Perris Valley RWRf | EASTERN MUNICIPAL WATER DIST | EASTERN MUNICIPAL WATER DIST-PERRIS
 1301 CASE ROAD | 1301 CASE ROAD, PERRIS WATER RECLAMATION FACILITY | 1301 Case Road, Perris Valley RWRf PERRIS | Perris, CA

Database(s) : [AFS, AST - CA, BRS, CALEPA SITES - CA, CHMIRS - CA, CIWQS - CA, CIWQS 2 - CA, ECHO, EMI - CA, ERNS, FRS, HAZNET - CA, HIST AFS 2, HIST AST - CA, HIST CHMIRS - CA, HWG - CA, ICIS, NPDES - CA, RCRA_LQG, RFR - CA, RMP] **(cont.)**

ECHO **(cont.)**

Penalty Count : N/R
 Last Penalty Date : N/R
 Last Penalty Amount : N/R
 QTRS IN NC : 0
 Programs IN SNC : 0
 Current Compliance Status : No Violation Identified
 Three-Year Compliance Status : _____
 Collection Method : N/R
 Reference Point : N/R
 Accuracy Meters : N/R

Derived Tribes : Soboba Band of Luiseno Indians, California - 14.9 mile(s), Soboba Band of Luiseno Indians, California - 15.4 mile(s), Morongo Band of Mission Indians, California - 18.6 mile(s), Pechanga Band of Luiseno Mission Indians of the Pechanga Reservation, California - 21.2 mile(s), Morongo Band of Mission Indians, California - 24.8 mile(s)

Derived HUC : 18070202
 Derived WBD : 180702020306
 Derived STCTY FIPS : 06065
 Derived Zip : 92570
 Derived CD113 : 41
 Derived CB2010 : 060650427311001
 MYRTK Universe : NNY
 NPDES IDs : N/R
 CWA Permit Types : N/R
 CWA Compliance Tracking : N/R
 CWA NAICS : N/R
 CWA SICS : N/R
 CWA Inspection Count : N/R
 CWA Last Inspection Days : N/R
 CWA Informal Count : N/R
 CWA Formal Action Count : N/R
 CWA Last Formal Action Date : N/R
 CWA Penalties : N/R
 CWA Last Penalty Date : N/R
 CWA Last Penalty Amount : N/R
 CWA Quarters IN NC : N/R
 CWA Current Compliance Status : N/R
 CWA Current SNC Flag : N
 CWA 13 Quarters Compliance Status : N/R
 CWA 13 Quarters Effluent Exceedances: N/R
 CWA Three-Year QNCR Codes : N/R
 DFR URL : [Click here for hyperlink provided by the agency.](#)
 Facility SIC : N/R
 Facility NAICS : 22132 - Sewage Treatment Facilities
 Facility Last Inspection EPA Date : N/R

Map Id: H28
 Direction: W
 Distance: 0.379 mi., 2002 ft.
 Elevation: 1419 ft.
 Relative: Lower

Envirosite ID: 235095
 EPA ID: N/R

Site Name : Perris Valley RWRf | EASTERN MUNICIPAL WATER DIST | EASTERN MUNICIPAL WATER DIST-PERRIS
 1301 CASE ROAD | 1301 CASE ROAD, PERRIS WATER RECLAMATION FACILITY | 1301 Case Road, Perris Valley RWRf PERRIS | Perris, CA

Database(s) : [AFS, AST - CA, BRS, CALEPA SITES - CA, CHMIRS - CA, CIWQS - CA, CIWQS 2 - CA, ECHO, EMI - CA, ERNS, FRS, HAZNET - CA, HIST AFS 2, HIST AST - CA, HIST CHMIRS - CA, HWG - CA, ICIS, NPDES - CA, RCRA_LQG, RFR - CA, RMP] **(cont.)**

ECHO (cont.)

Facility Last Inspection State Date :	N/R
Facility Last Formal Act EPA Date :	N/R
Facility Last Formal Act State Date :	N/R
Facility Last Informal Act EPA Date :	N/R
Facility Last Informal Act State Date:	N/R
Facility Federal Agency :	N/R
TRI Reporter :	N/R
Facility Imp Water Flag :	N/R
Current SNC Flag :	N
Indian County Flag :	N
Federal Flag :	N/R
US Mexico Border Flag :	N
Chesapeake Bay Flag :	N/R
AIR Flag :	N
NPDES Flag :	N
SDWIS Flag :	N
RCRA Flag :	Y
TRI Flag :	N
GHG Flag :	N
Major Flag :	N/R
Active Flag :	Y
NAA Flag :	Y
Latitude :	33.75761
Longitude :	-117.19557
Last Date in Agency List :	2021-04-16

EMI - CA

Facility Name :	EASTERN MUNICIPAL WATER DIST
Facility Address :	1301 CASE RD, PERRIS, 92570
County :	Riverside
Facility ID :	7417
Air Basin Code :	South Coast
District :	SOUTH COAST AQMD
County ID :	RIV
SIC Code :	4941
CHAPIS :	N/R
CERR Code :	N/R
Last Date in Agency List :	2021-04-02

Additional Details

Year :	2018
Total Organic Gases (Tons/Year) :	11.15533520052960244242512658138287051245

Map Id: H28
 Direction: W
 Distance: 0.379 mi., 2002 ft.
 Elevation: 1419 ft.
 Relative: Lower

Envirosite ID: 235095
 EPA ID: N/R

Site Name : Perris Valley RWRf | EASTERN MUNICIPAL WATER DIST | EASTERN MUNICIPAL WATER DIST-PERRIS
 1301 CASE ROAD | 1301 CASE ROAD, PERRIS WATER RECLAMATION FACILITY | 1301 Case Road, Perris Valley RWRf PERRIS | Perris, CA

Database(s) : [AFS, AST - CA, BRS, CALEPA SITES - CA, CHMIRS - CA, CIWQS - CA, CIWQS 2 - CA, ECHO, EMI - CA, ERNS, FRS, HAZNET - CA, HIST AFS 2, HIST AST - CA, HIST CHMIRS - CA, HWG - CA, ICIS, NPDES - CA, RCRA_LQG, RFR - CA, RMP] **(cont.)**

EMI - CA **(cont.)**

Reactive Organic Gases (Tons/Year) : 7.613753826
 Carbon Monoxide (Tons/Year) : .74080705
 Nitrogen Oxides (Tons/Year) : .6321261
 Sulfur Oxides (Tons/Year) : 1.35357075
 Particulate Matter (Tons/Year) : .20658465
 Fine Particulate Matter (Tons/Year) : .205495254

ERNS

Facility Address : 1301 CASE RD, PERRIS, CA
 County : RIVERSIDE

Incident Information

Incident Date Time : 2011-08-16 07:45:00
 Type of Incident : STORAGE TANK
 Incident Cause : EQUIPMENT FAILURE
 Incident DTG : DISCOVERED
 Incident Location : N/R
 Sequence Number : 986114
 Potential Flag : N

Description of Incident : CALLER REPORTED A LEAKING STORAGE TANK INTO SECONDARY CONTAINMENT DUE TO EQUIPMENT FAILURE.

Last Date in Agency List : 2015-12-23

Incident Response Summary

Date Time Received : 2011-08-16 11:18:34
 Date Time Completed : 2011-08-16 11:21:51
 Call Type : Incident
 Source : TELEPHONE
 Responsible Company : EASTERN MUNICIPAL WATER DISTRICT
 Responsible Org Type : PUBLIC UTILITY
 Responsible City : PERRIS
 Responsible State : CA
 Responsible Zip : 92570

Incident Details Summary

Remedial Action : HAZMAT TRUCK WILL BE CALLED IN.
 Medium : SECONDARY CONTAINMENT
 Medium Description : LAND

Map Id: H28
 Direction: W
 Distance: 0.379 mi., 2002 ft.
 Elevation: 1419 ft.
 Relative: Lower

Envirosite ID: 235095
 EPA ID: N/R

Site Name : Perris Valley RWRf | EASTERN MUNICIPAL WATER DIST | EASTERN MUNICIPAL WATER DIST-PERRIS
 1301 CASE ROAD | 1301 CASE ROAD, PERRIS WATER RECLAMATION FACILITY | 1301 Case Road, Perris Valley RWRf PERRIS | Perris, CA

Database(s) : [AFS, AST - CA, BRS, CALEPA SITES - CA, CHMIRS - CA, CIWQS - CA, CIWQS 2 - CA, ECHO, EMI - CA, ERNS, FRS, HAZNET - CA, HIST AFS 2, HIST AST - CA, HIST CHMIRS - CA, HWG - CA, ICIS, NPDES - CA, RCRA_LQG, RFR - CA, RMP] **(cont.)**

ERNS (cont.)

Body of Water :	N/R
Weather Conditions :	SUNNY
Water Temperature :	N/R
Water Supply Contaminated :	U
Waterway Closed :	N
Waterway Description :	N/R

Additional Incident Details Summary

Actual Amount :	4000
Actual Amount Units :	GALLON(S)
Capacity of Tank :	9000
Capacity of Tank Units :	GALLON(S)
Continuous Release Begin Date :	N/R
Continuous Release End Date :	N/R
Continuous Release Change Date :	N/R
Continuous Release Permit :	N/R
Continuous Release Type :	N/R
Description of Tank :	FIBERGLASS
Device Operational :	U
DOT Crossing Number :	N/R
DOT Regulated :	U
NPDES :	N/R
NPDES Compliance :	U
Pipeline Aboveground :	ABOVE
Pipeline Covered :	U
Pipeline Type :	N/R
Tank ID :	N/R
Tank Regulated :	U
Tank Regulated by :	N/R

Materials Involved Summary

Name of Material :	FERRIC CHLORIDE
CAS Number :	007705-08-0
Amount of Material :	300
Unit of Measure :	GALLON(S)
UN Number :	N/R
CHRIS Code :	FCL
Reached Water :	NO
Amount in Water :	N/R
Unit of Measure (Reach Water) :	N/R

Map Id: H28
 Direction: W
 Distance: 0.379 mi., 2002 ft.
 Elevation: 1419 ft.
 Relative: Lower

Site Name : Perris Valley RWRf | EASTERN MUNICIPAL WATER DIST | EASTERN MUNICIPAL WATER DIST-PERRIS
 1301 CASE ROAD | 1301 CASE ROAD, PERRIS WATER RECLAMATION FACILITY | 1301 Case Road, Perris Valley RWRf PERRIS | Perris, CA

Database(s) : [AFS, AST - CA, BRS, CALEPA SITES - CA, CHMIRS - CA, CIWQS - CA, CIWQS 2 - CA, ECHO, EMI - CA, ERNS, FRS, HAZNET - CA, HIST AFS 2, HIST AST - CA, HIST CHMIRS - CA, HWG - CA, ICIS, NPDES - CA, RCRA_LQG, RFR - CA, RMP] **(cont.)**

EnviroSite ID: 235095
 EPA ID: N/R

ERNS **(cont.)**

Additional Materials Involved Summary

Name of Material : N/R
 CAS Number : N/R
 CHRIS Code : N/R
 Upper Bounds : N/R
 Upper Bounds Unit : N/R
 Upper Bounds Rate : N/R

Trains Details

Train Name Number : N/R
 Train Type : N/R
 Train Speed : N/R
 Train Direction : N/R
 Number Locomotives : N/R
 Number Cars : N/R
 Number Derailed : N/R
 Track Speed : N/R
 Railroad Name : N/R
 Non Compliance with Hazmat : N/R

Derailed Units Summary

Train Name Number : N/R
 Car Number : N/R
 Car Content : N/R
 Position in Train : N/R
 Derailed Type : N/R

Vessels Details

Vessel Name : N/R
 Vessel Type : N/R
 Vessel Length : N/R
 Hull Construction : N/R
 Fuel Capacity : N/R
 Fuel on Board : N/R
 Cargo Capacity : N/R
 Cargo on Board : N/R
 Is Vessel Aground : N/R
 Flag : N/R
 Breadth : N/R
 Draught : N/R
 Fuel Capacity Units : N/R

Map Id: H28
 Direction: W
 Distance: 0.379 mi., 2002 ft.
 Elevation: 1419 ft.
 Relative: Lower

Envirosite ID: 235095
 EPA ID: N/R

Site Name : Perris Valley RWRf | EASTERN MUNICIPAL WATER DIST | EASTERN MUNICIPAL WATER DIST-PERRIS
 1301 CASE ROAD | 1301 CASE ROAD, PERRIS WATER RECLAMATION FACILITY | 1301 Case Road, Perris Valley RWRf PERRIS | Perris, CA

Database(s) : [AFS, AST - CA, BRS, CALEPA SITES - CA, CHMIRS - CA, CIWQS - CA, CIWQS 2 - CA, ECHO, EMI - CA, ERNS, FRS, HAZNET - CA, HIST AFS 2, HIST AST - CA, HIST CHMIRS - CA, HWG - CA, ICIS, NPDES - CA, RCRA_LQG, RFR - CA, RMP] **(cont.)**

ERNS (cont.)

Fuel on Board Units : N/R
 Cargo Capacity Units : N/R
 Cargo on Board Units : N/R

Mobile Details

Vehicle Own Fuel Capacity : N/R
 Cargo Capacity : N/R
 Amount of Cargo on Board : N/R
 Hazmat Carrier : N/R
 Carrier Licensed : N/R
 Noncompliance with Hazmat : N/R
 Mobile Type : N/R
 Cargo Capacity Units : N/R
 Amount of Cargo on Board Units : N/R
 Vehicle Year : N/R
 Vehicle Make : N/R
 Vehicle Model : N/R
 Vehicle Number : N/R
 Trailer Number : N/R

Facility Address : 1301 CASE ROAD, PERRIS, CA
 County : RIVERSIDE

Incident Information

Incident Date Time : 2008-06-22 09:40:00
 Type of Incident : PIPELINE
 Incident Cause : EQUIPMENT FAILURE
 Incident DTG : DISCOVERED
 Incident Location : N/R
 Sequence Number : 874938
 Potential Flag : N
 Description of Incident : CALLER IS REPORTING A DISCHARGE OF POLYMER FROM A SPLIT IN .5" PIPING.
 Last Date in Agency List : 2015-12-23

Incident Response Summary

Date Time Received : 2008-06-22 13:18:56
 Date Time Completed : 2008-06-22 13:25:46
 Call Type : Incident
 Source : TELEPHONE

Map Id: H28
 Direction: W
 Distance: 0.379 mi., 2002 ft.
 Elevation: 1419 ft.
 Relative: Lower

Envirosite ID: 235095
 EPA ID: N/R

Site Name : Perris Valley RWRf | EASTERN MUNICIPAL WATER DIST | EASTERN MUNICIPAL WATER DIST-PERRIS
 1301 CASE ROAD | 1301 CASE ROAD, PERRIS WATER RECLAMATION FACILITY | 1301 Case Road, Perris Valley RWRf PERRIS | Perris, CA

Database(s) : [AFS, AST - CA, BRS, CALEPA SITES - CA, CHMIRS - CA, CIWQS - CA, CIWQS 2 - CA, ECHO, EMI - CA, ERNS, FRS, HAZNET - CA, HIST AFS 2, HIST AST - CA, HIST CHMIRS - CA, HWG - CA, ICIS, NPDES - CA, RCRA_LQG, RFR - CA, RMP] **(cont.)**

ERNS (cont.)

Responsible Company :	EASTERN MUNICIPAL WATER DISTRICT
Responsible Org Type :	LOCAL GOVERNMENT
Responsible City :	PERRIS
Responsible State :	CA
Responsible Zip :	92570

Incident Details Summary

Remedial Action :	MATERIAL IS CONTAINED ON-SITE, MATERIAL WILL BE TRANSFERRED TO A STORAGE BARREL
Medium :	/ CEMENT / GROUND
Medium Description :	LAND
Body of Water :	N/R
Weather Conditions :	SUNNY
Water Temperature :	N/R
Water Supply Contaminated :	U
Waterway Closed :	N
Waterway Description :	N/R

Additional Incident Details Summary

Actual Amount :	N/R
Actual Amount Units :	N/R
Capacity of Tank :	N/R
Capacity of Tank Units :	N/R
Continuous Release Begin Date :	N/R
Continuous Release End Date :	N/R
Continuous Release Change Date :	N/R
Continuous Release Permit :	N/R
Continuous Release Type :	N/R
Description of Tank :	N/R
Device Operational :	Y
DOT Crossing Number :	N/R
DOT Regulated :	N
NPDES :	N/R
NPDES Compliance :	U
Pipeline Aboveground :	ABOVE
Pipeline Covered :	U
Pipeline Type :	FLOW
Tank ID :	N/R
Tank Regulated :	U
Tank Regulated by :	N/R

Map Id: H28
 Direction: W
 Distance: 0.379 mi., 2002 ft.
 Elevation: 1419 ft.
 Relative: Lower

Envirosite ID: 235095
 EPA ID: N/R

Site Name : Perris Valley RWRf | EASTERN MUNICIPAL WATER DIST | EASTERN MUNICIPAL WATER DIST-PERRIS
 1301 CASE ROAD | 1301 CASE ROAD, PERRIS WATER RECLAMATION FACILITY | 1301 Case Road, Perris Valley RWRf PERRIS | Perris, CA

Database(s) : [AFS, AST - CA, BRS, CALEPA SITES - CA, CHMIRS - CA, CIWQS - CA, CIWQS 2 - CA, ECHO, EMI - CA, ERNS, FRS, HAZNET - CA, HIST AFS 2, HIST AST - CA, HIST CHMIRS - CA, HWG - CA, ICIS, NPDES - CA, RCRA_LQG, RFR - CA, RMP] **(cont.)**

ERNS **(cont.)**

Materials Involved Summary

Name of Material :	POLYMER
CAS Number :	000000-00-0
Amount of Material :	2
Unit of Measure :	GALLON(S)
UN Number :	N/R
CHRIS Code :	NCC
Reached Water :	NO
Amount in Water :	N/R
Unit of Measure (Reach Water) :	N/R

Additional Materials Involved Summary

Name of Material :	N/R
CAS Number :	N/R
CHRIS Code :	N/R
Upper Bounds :	N/R
Upper Bounds Unit :	N/R
Upper Bounds Rate :	N/R

Trains Details

Train Name Number :	N/R
Train Type :	N/R
Train Speed :	N/R
Train Direction :	N/R
Number Locomotives :	N/R
Number Cars :	N/R
Number Derailed :	N/R
Track Speed :	N/R
Railroad Name :	N/R
Non Compliance with Hazmat :	N/R

Derailed Units Summary

Train Name Number :	N/R
Car Number :	N/R
Car Content :	N/R
Position in Train :	N/R
Derailed Type :	N/R

Map Id: H28
 Direction: W
 Distance: 0.379 mi., 2002 ft.
 Elevation: 1419 ft.
 Relative: Lower

Envirosite ID: 235095
 EPA ID: N/R

Site Name : Perris Valley RWRf | EASTERN MUNICIPAL WATER DIST | EASTERN MUNICIPAL WATER DIST-PERRIS
 1301 CASE ROAD | 1301 CASE ROAD, PERRIS WATER RECLAMATION FACILITY | 1301 Case Road, Perris Valley RWRf PERRIS | Perris, CA

Database(s) : [AFS, AST - CA, BRS, CALEPA SITES - CA, CHMIRS - CA, CIWQS - CA, CIWQS 2 - CA, ECHO, EMI - CA, ERNS, FRS, HAZNET - CA, HIST AFS 2, HIST AST - CA, HIST CHMIRS - CA, HWG - CA, ICIS, NPDES - CA, RCRA_LQG, RFR - CA, RMP] **(cont.)**

ERNS **(cont.)**

Vessels Details

Vessel Name :	N/R
Vessel Type :	N/R
Vessel Length :	N/R
Hull Construction :	N/R
Fuel Capacity :	N/R
Fuel on Board :	N/R
Cargo Capacity :	N/R
Cargo on Board :	N/R
Is Vessel Aground :	N/R
Flag :	N/R
Breadth :	N/R
Draught :	N/R
Fuel Capacity Units :	N/R
Fuel on Board Units :	N/R
Cargo Capacity Units :	N/R
Cargo on Board Units :	N/R

Mobile Details

Vehicle Own Fuel Capacity :	N/R
Cargo Capacity :	N/R
Amount of Cargo on Board :	N/R
Hazmat Carrier :	N/R
Carrier Licensed :	N/R
Noncompliance with Hazmat :	N/R
Mobile Type :	N/R
Cargo Capacity Units :	N/R
Amount of Cargo on Board Units :	N/R
Vehicle Year :	N/R
Vehicle Make :	N/R
Vehicle Model :	N/R
Vehicle Number :	N/R
Trailer Number :	N/R

Facility Address :	1301 CASE ROAD, PERRIS, CA 92570
County :	RIVERSIDE

Incident Information

Incident Date Time :	2008-11-03 08:30:00
Type of Incident :	FIXED
Incident Cause :	EQUIPMENT FAILURE
Incident DTG :	DISCOVERED

Map Id: H28
 Direction: W
 Distance: 0.379 mi., 2002 ft.
 Elevation: 1419 ft.
 Relative: Lower

Envirosite ID: 235095
 EPA ID: N/R

Site Name : Perris Valley RWRf | EASTERN MUNICIPAL WATER DIST | EASTERN MUNICIPAL WATER DIST-PERRIS
 1301 CASE ROAD | 1301 CASE ROAD, PERRIS WATER RECLAMATION FACILITY | 1301 Case Road, Perris Valley RWRf PERRIS | Perris, CA

Database(s) : [AFS, AST - CA, BRS, CALEPA SITES - CA, CHMIRS - CA, CIWQS - CA, CIWQS 2 - CA, ECHO, EMI - CA, ERNS, FRS, HAZNET - CA, HIST AFS 2, HIST AST - CA, HIST CHMIRS - CA, HWG - CA, ICIS, NPDES - CA, RCRA_LQG, RFR - CA, RMP] **(cont.)**

ERNS **(cont.)**

Incident Location : N/R
 Sequence Number : 888983
 Potential Flag : N

Description of Incident : THE CALLER STATED THAT AN ODOR SCRUBBER HAD WHAT APPEARS TO BE A HOUSING MALFUNCTION WHICH IS ALLOWING A SOLUTION TO LEAK OUT ONTO THE GROUND. THE SCRUBBER HAS BEEN SHUT DOWN SECURING THE RELEASE.

Last Date in Agency List : 2015-12-23

Incident Response Summary

Date Time Received : 2008-11-03 11:53:31
 Date Time Completed : 2008-11-03 11:57:30
 Call Type : Incident
 Source : TELEPHONE
 Responsible Company : EASTERN MUNICIPAL WATER DISTRICT
 Responsible Org Type : LOCAL GOVERNMENT
 Responsible City : PERRIS
 Responsible State : CA
 Responsible Zip : 92570

Incident Details Summary

Remedial Action : RELEASE SECURED
 Medium : UNKNOWN
 Medium Description : LAND
 Body of Water : N/R
 Weather Conditions : PARTLY CLOUDY
 Water Temperature : N/R
 Water Supply Contaminated : U
 Waterway Closed : N
 Waterway Description : N/R

Additional Incident Details Summary

Actual Amount : N/R
 Actual Amount Units : N/R
 Capacity of Tank : N/R
 Capacity of Tank Units : N/R
 Continuous Release Begin Date : N/R
 Continuous Release End Date : N/R
 Continuous Release Change Date : N/R

Map Id: H28
 Direction: W
 Distance: 0.379 mi., 2002 ft.
 Elevation: 1419 ft.
 Relative: Lower

Envirosite ID: 235095
 EPA ID: N/R

Site Name : Perris Valley RWRf | EASTERN MUNICIPAL WATER DIST | EASTERN MUNICIPAL WATER DIST-PERRIS
 1301 CASE ROAD | 1301 CASE ROAD, PERRIS WATER RECLAMATION FACILITY | 1301 Case Road, Perris Valley RWRf PERRIS | Perris, CA

Database(s) : [AFS, AST - CA, BRS, CALEPA SITES - CA, CHMIRS - CA, CIWQS - CA, CIWQS 2 - CA, ECHO, EMI - CA, ERNS, FRS, HAZNET - CA, HIST AFS 2, HIST AST - CA, HIST CHMIRS - CA, HWG - CA, ICIS, NPDES - CA, RCRA_LQG, RFR - CA, RMP] **(cont.)**

ERNS **(cont.)**

Continuous Release Permit :	N/R
Continuous Release Type :	N/R
Description of Tank :	N/R
Device Operational :	Y
DOT Crossing Number :	N/R
DOT Regulated :	U
NPDES :	N/R
NPDES Compliance :	U
Pipeline Aboveground :	ABOVE
Pipeline Covered :	U
Pipeline Type :	N/R
Tank ID :	N/R
Tank Regulated :	U
Tank Regulated by :	N/R

Materials Involved Summary

Name of Material :	SODIUM HYDROXIDE (PH SOLUTION)
CAS Number :	001310-73-2
Amount of Material :	0
Unit of Measure :	UNKNOWN AMOUNT
UN Number :	N/R
CHRIS Code :	SHD
Reached Water :	NO
Amount in Water :	N/R
Unit of Measure (Reach Water) :	N/R

Additional Materials Involved Summary

Name of Material :	N/R
CAS Number :	N/R
CHRIS Code :	N/R
Upper Bounds :	N/R
Upper Bounds Unit :	N/R
Upper Bounds Rate :	N/R

Trains Details

Train Name Number :	N/R
Train Type :	N/R
Train Speed :	N/R
Train Direction :	N/R
Number Locomotives :	N/R
Number Cars :	N/R

Map Id: H28
 Direction: W
 Distance: 0.379 mi., 2002 ft.
 Elevation: 1419 ft.
 Relative: Lower

Site Name : Perris Valley RWRf | EASTERN MUNICIPAL WATER DIST | EASTERN MUNICIPAL WATER DIST-PERRIS
 1301 CASE ROAD | 1301 CASE ROAD, PERRIS WATER RECLAMATION FACILITY | 1301 Case Road, Perris Valley RWRf PERRIS | Perris, CA

Database(s) : [AFS, AST - CA, BRS, CALEPA SITES - CA, CHMIRS - CA, CIWQS - CA, CIWQS 2 - CA, ECHO, EMI - CA, ERNS, FRS, HAZNET - CA, HIST AFS 2, HIST AST - CA, HIST CHMIRS - CA, HWG - CA, ICIS, NPDES - CA, RCRA_LQG, RFR - CA, RMP] **(cont.)**

EnviroSite ID: 235095
 EPA ID: N/R

ERNS **(cont.)**

Number Derailed : N/R
 Track Speed : N/R
 Railroad Name : N/R
 Non Compliance with Hazmat : N/R

Derailed Units Summary

Train Name Number : N/R
 Car Number : N/R
 Car Content : N/R
 Position in Train : N/R
 Derailed Type : N/R

Vessels Details

Vessel Name : N/R
 Vessel Type : N/R
 Vessel Length : N/R
 Hull Construction : N/R
 Fuel Capacity : N/R
 Fuel on Board : N/R
 Cargo Capacity : N/R
 Cargo on Board : N/R
 Is Vessel Aground : N/R
 Flag : N/R
 Breadth : N/R
 Draught : N/R
 Fuel Capacity Units : N/R
 Fuel on Board Units : N/R
 Cargo Capacity Units : N/R
 Cargo on Board Units : N/R

Mobile Details

Vehicle Own Fuel Capacity : N/R
 Cargo Capacity : N/R
 Amount of Cargo on Board : N/R
 Hazmat Carrier : N/R
 Carrier Licensed : N/R
 Noncompliance with Hazmat : N/R
 Mobile Type : N/R
 Cargo Capacity Units : N/R
 Amount of Cargo on Board Units : N/R
 Vehicle Year : N/R

Map Id: H28
 Direction: W
 Distance: 0.379 mi., 2002 ft.
 Elevation: 1419 ft.
 Relative: Lower

Envirosite ID: 235095
 EPA ID: N/R

Site Name : Perris Valley RWRf | EASTERN MUNICIPAL WATER DIST | EASTERN MUNICIPAL WATER DIST-PERRIS
 1301 CASE ROAD | 1301 CASE ROAD, PERRIS WATER RECLAMATION FACILITY | 1301 Case Road, Perris Valley RWRf PERRIS | Perris, CA

Database(s) : [AFS, AST - CA, BRS, CALEPA SITES - CA, CHMIRS - CA, CIWQS - CA, CIWQS 2 - CA, ECHO, EMI - CA, ERNS, FRS, HAZNET - CA, HIST AFS 2, HIST AST - CA, HIST CHMIRS - CA, HWG - CA, ICIS, NPDES - CA, RCRA_LQG, RFR - CA, RMP] **(cont.)**

ERNS **(cont.)**

Vehicle Make : N/R
 Vehicle Model : N/R
 Vehicle Number : N/R
 Trailer Number : N/R

Incident Information

Incident Date Time : 2008-07-03 08:27:00
 Type of Incident : FIXED
 Incident Cause : EQUIPMENT FAILURE
 Incident DTG : DISCOVERED
 Incident Location : WASTE WATER TREATMENT FACILITY
 Sequence Number : 876166
 Potential Flag : N

Description of Incident : CALLER STATED DUE TO A HOSE THAT RUPTURED A THE FACILITY THERE WAS A SPILL OF MATERIALS

Last Date in Agency List : 2015-12-23

Incident Response Summary

Date Time Received : 2008-07-03 11:44:55
 Date Time Completed : 2008-07-03 11:54:39
 Call Type : Incident
 Source : TELEPHONE
 Responsible Company : EASTERN MUNICIPAL WATER DISTRICT
 Responsible Org Type : LOCAL GOVERNMENT
 Responsible City : PERRIS
 Responsible State : CA
 Responsible Zip : 92570

Incident Details Summary

Remedial Action : CALLER STATED THE SPILL WAS CONTAINED AND A SPILL KIT IS BEING USED TO DRY THE MATERIALS ON THE GROUND FOR REMOVAL.

Medium : ONTO THE GROUND AND SIDEWALK
 Medium Description : LAND
 Body of Water : N/R
 Weather Conditions : CLEAR
 Water Temperature : N/R
 Water Supply Contaminated : U

Map Id: H28
 Direction: W
 Distance: 0.379 mi., 2002 ft.
 Elevation: 1419 ft.
 Relative: Lower

Envirosite ID: 235095
 EPA ID: N/R

Site Name : Perris Valley RWRf | EASTERN MUNICIPAL WATER DIST | EASTERN MUNICIPAL WATER DIST-PERRIS
 1301 CASE ROAD | 1301 CASE ROAD, PERRIS WATER RECLAMATION FACILITY | 1301 Case Road, Perris Valley RWRf PERRIS | Perris, CA

Database(s) : [AFS, AST - CA, BRS, CALEPA SITES - CA, CHMIRS - CA, CIWQS - CA, CIWQS 2 - CA, ECHO, EMI - CA, ERNS, FRS, HAZNET - CA, HIST AFS 2, HIST AST - CA, HIST CHMIRS - CA, HWG - CA, ICIS, NPDES - CA, RCRA_LQG, RFR - CA, RMP] **(cont.)**

ERNS (cont.)

Waterway Closed : N
 Waterway Description : N/R

Additional Incident Details Summary

Actual Amount : N/R
 Actual Amount Units : N/R
 Capacity of Tank : N/R
 Capacity of Tank Units : N/R
 Continuous Release Begin Date : N/R
 Continuous Release End Date : N/R
 Continuous Release Change Date : N/R
 Continuous Release Permit : N/R
 Continuous Release Type : N/R
 Description of Tank : N/R
 Device Operational : Y
 DOT Crossing Number : N/R
 DOT Regulated : U
 NPDES : N/R
 NPDES Compliance : U
 Pipeline Aboveground : ABOVE
 Pipeline Covered : U
 Pipeline Type : N/R
 Tank ID : N/R
 Tank Regulated : U
 Tank Regulated by : N/R

Materials Involved Summary

Name of Material : POLYMER CHEMICAL
 CAS Number : 000000-00-0
 Amount of Material : 7
 Unit of Measure : GALLON(S)
 UN Number : N/R
 CHRIS Code : NCC
 Reached Water : NO
 Amount in Water : N/R
 Unit of Measure (Reach Water) : N/R

Additional Materials Involved Summary

Name of Material : N/R
 CAS Number : N/R
 CHRIS Code : N/R

Map Id: H28
 Direction: W
 Distance: 0.379 mi., 2002 ft.
 Elevation: 1419 ft.
 Relative: Lower

Envirosite ID: 235095
 EPA ID: N/R

Site Name : Perris Valley RWRf | EASTERN MUNICIPAL WATER DIST | EASTERN MUNICIPAL WATER DIST-PERRIS
 1301 CASE ROAD | 1301 CASE ROAD, PERRIS WATER RECLAMATION FACILITY | 1301 Case Road, Perris Valley RWRf PERRIS | Perris, CA

Database(s) : [AFS, AST - CA, BRS, CALEPA SITES - CA, CHMIRS - CA, CIWQS - CA, CIWQS 2 - CA, ECHO, EMI - CA, ERNS, FRS, HAZNET - CA, HIST AFS 2, HIST AST - CA, HIST CHMIRS - CA, HWG - CA, ICIS, NPDES - CA, RCRA_LQG, RFR - CA, RMP] **(cont.)**

ERNS **(cont.)**

Upper Bounds : N/R
 Upper Bounds Unit : N/R
 Upper Bounds Rate : N/R

Trains Details

Train Name Number : N/R
 Train Type : N/R
 Train Speed : N/R
 Train Direction : N/R
 Number Locomotives : N/R
 Number Cars : N/R
 Number Derailed : N/R
 Track Speed : N/R
 Railroad Name : N/R
 Non Compliance with Hazmat : N/R

Derailed Units Summary

Train Name Number : N/R
 Car Number : N/R
 Car Content : N/R
 Position in Train : N/R
 Derailed Type : N/R

Vessels Details

Vessel Name : N/R
 Vessel Type : N/R
 Vessel Length : N/R
 Hull Construction : N/R
 Fuel Capacity : N/R
 Fuel on Board : N/R
 Cargo Capacity : N/R
 Cargo on Board : N/R
 Is Vessel Aground : N/R
 Flag : N/R
 Breadth : N/R
 Draught : N/R
 Fuel Capacity Units : N/R
 Fuel on Board Units : N/R
 Cargo Capacity Units : N/R
 Cargo on Board Units : N/R

Map Id: H28
 Direction: W
 Distance: 0.379 mi., 2002 ft.
 Elevation: 1419 ft.
 Relative: Lower

Envirosite ID: 235095
 EPA ID: N/R

Site Name : Perris Valley RWRf | EASTERN MUNICIPAL WATER DIST | EASTERN MUNICIPAL WATER DIST-PERRIS
 1301 CASE ROAD | 1301 CASE ROAD, PERRIS WATER RECLAMATION FACILITY | 1301 Case Road, Perris Valley RWRf PERRIS | Perris, CA

Database(s) : [AFS, AST - CA, BRS, CALEPA SITES - CA, CHMIRS - CA, CIWQS - CA, CIWQS 2 - CA, ECHO, EMI - CA, ERNS, FRS, HAZNET - CA, HIST AFS 2, HIST AST - CA, HIST CHMIRS - CA, HWG - CA, ICIS, NPDES - CA, RCRA_LQG, RFR - CA, RMP] **(cont.)**

ERNS **(cont.)**

Mobile Details

Vehicle Own Fuel Capacity : N/R
 Cargo Capacity : N/R
 Amount of Cargo on Board : N/R
 Hazmat Carrier : N/R
 Carrier Licensed : N/R
 Noncompliance with Hazmat : N/R
 Mobile Type : N/R
 Cargo Capacity Units : N/R
 Amount of Cargo on Board Units : N/R
 Vehicle Year : N/R
 Vehicle Make : N/R
 Vehicle Model : N/R
 Vehicle Number : N/R
 Trailer Number : N/R

Facility Address : 1301 CASE ROAD, PERRIS, CA 92572
 County : RIVERSIDE

Incident Information

Incident Date Time : 2009-04-23 09:00:00
 Type of Incident : FIXED
 Incident Cause : EQUIPMENT FAILURE
 Incident DTG : OCCURRED
 Incident Location : N/R
 Sequence Number : 903562
 Potential Flag : N

Description of Incident : CALLER IS REPORTING A RELEASE OF 2000 GALLONS OF SODIUM HYDROXIDE SOLUTION FROM AN ODOR SCRUBBING UNIT INTO SECONDARY CONTAINMENT AND OUTSIDE ONTO THE GROUND. THE RELEASE WAS DUE TO A MALFUNCTION OF A PLUG OVERFLOW LINE.

Last Date in Agency List : 2015-12-23

Incident Response Summary

Date Time Received : 2009-04-23 12:18:05
 Date Time Completed : 2009-04-23 12:24:31
 Call Type : Incident
 Source : TELEPHONE
 Responsible Company : EASTERN MUNICIPAL WATER DISTRICT
 Responsible Org Type : PUBLIC UTILITY

Map Id: H28
 Direction: W
 Distance: 0.379 mi., 2002 ft.
 Elevation: 1419 ft.
 Relative: Lower

Envirosite ID: 235095
 EPA ID: N/R

Site Name : Perris Valley RWRf | EASTERN MUNICIPAL WATER DIST | EASTERN MUNICIPAL WATER DIST-PERRIS
 1301 CASE ROAD | 1301 CASE ROAD, PERRIS WATER RECLAMATION FACILITY | 1301 Case Road, Perris Valley RWRf PERRIS | Perris, CA

Database(s) : [AFS, AST - CA, BRS, CALEPA SITES - CA, CHMIRS - CA, CIWQS - CA, CIWQS 2 - CA, ECHO, EMI - CA, ERNS, FRS, HAZNET - CA, HIST AFS 2, HIST AST - CA, HIST CHMIRS - CA, HWG - CA, ICIS, NPDES - CA, RCRA_LQG, RFR - CA, RMP] **(cont.)**

ERNS **(cont.)**

Responsible City : PERRIS
 Responsible State : CA
 Responsible Zip : 92572

Incident Details Summary

Remedial Action : WILL GET A HAZMAT TRUCK TO REMOVE CONTENTS.
 Medium : SECONDARY CONTAINMENT/GROUND
 Medium Description : OTHER
 Body of Water : N/R
 Weather Conditions : OVERCAST
 Water Temperature : N/R
 Water Supply Contaminated : U
 Waterway Closed : N
 Waterway Description : N/R

Additional Incident Details Summary

Actual Amount : N/R
 Actual Amount Units : N/R
 Capacity of Tank : N/R
 Capacity of Tank Units : N/R
 Continuous Release Begin Date : N/R
 Continuous Release End Date : N/R
 Continuous Release Change Date : N/R
 Continuous Release Permit : N/R
 Continuous Release Type : N/R
 Description of Tank : N/R
 Device Operational : U
 DOT Crossing Number : N/R
 DOT Regulated : U
 NPDES : N/R
 NPDES Compliance : U
 Pipeline Aboveground : ABOVE
 Pipeline Covered : U
 Pipeline Type : N/R
 Tank ID : N/R
 Tank Regulated : U
 Tank Regulated by : N/R

Materials Involved Summary

Name of Material : SODIUM HYDROXIDE
 CAS Number : 001310-73-2

Map Id: H28
 Direction: W
 Distance: 0.379 mi., 2002 ft.
 Elevation: 1419 ft.
 Relative: Lower

Envirosite ID: 235095
 EPA ID: N/R

Site Name : Perris Valley RWRf | EASTERN MUNICIPAL WATER DIST | EASTERN MUNICIPAL WATER DIST-PERRIS
 1301 CASE ROAD | 1301 CASE ROAD, PERRIS WATER RECLAMATION FACILITY | 1301 Case Road, Perris Valley RWRf PERRIS | Perris, CA

Database(s) : [AFS, AST - CA, BRS, CALEPA SITES - CA, CHMIRS - CA, CIWQS - CA, CIWQS 2 - CA, ECHO, EMI - CA, ERNS, FRS, HAZNET - CA, HIST AFS 2, HIST AST - CA, HIST CHMIRS - CA, HWG - CA, ICIS, NPDES - CA, RCRA_LQG, RFR - CA, RMP] **(cont.)**

ERNS **(cont.)**

Amount of Material : 2000
 Unit of Measure : GALLON(S)
 UN Number : N/R
 CHRIS Code : SHD
 Reached Water : NO
 Amount in Water : N/R
 Unit of Measure (Reach Water) : N/R

Additional Materials Involved Summary

Name of Material : N/R
 CAS Number : N/R
 CHRIS Code : N/R
 Upper Bounds : N/R
 Upper Bounds Unit : N/R
 Upper Bounds Rate : N/R

Trains Details

Train Name Number : N/R
 Train Type : N/R
 Train Speed : N/R
 Train Direction : N/R
 Number Locomotives : N/R
 Number Cars : N/R
 Number Derailed : N/R
 Track Speed : N/R
 Railroad Name : N/R
 Non Compliance with Hazmat : N/R

Derailed Units Summary

Train Name Number : N/R
 Car Number : N/R
 Car Content : N/R
 Position in Train : N/R
 Derailed Type : N/R

Vessels Details

Vessel Name : N/R
 Vessel Type : N/R
 Vessel Length : N/R

Map Id: H28
 Direction: W
 Distance: 0.379 mi., 2002 ft.
 Elevation: 1419 ft.
 Relative: Lower

EnviroSite ID: 235095
 EPA ID: N/R

Site Name : Perris Valley RWRf | EASTERN MUNICIPAL WATER DIST | EASTERN MUNICIPAL WATER DIST-PERRIS
 1301 CASE ROAD | 1301 CASE ROAD, PERRIS WATER RECLAMATION FACILITY | 1301 Case Road, Perris Valley RWRf PERRIS | Perris, CA

Database(s) : [AFS, AST - CA, BRS, CALEPA SITES - CA, CHMIRS - CA, CIWQS - CA, CIWQS 2 - CA, ECHO, EMI - CA, ERNS, FRS, HAZNET - CA, HIST AFS 2, HIST AST - CA, HIST CHMIRS - CA, HWG - CA, ICIS, NPDES - CA, RCRA_LQG, RFR - CA, RMP] **(cont.)**

ERNS (cont.)

Hull Construction :	N/R
Fuel Capacity :	N/R
Fuel on Board :	N/R
Cargo Capacity :	N/R
Cargo on Board :	N/R
Is Vessel Aground :	N/R
Flag :	N/R
Breadth :	N/R
Draught :	N/R
Fuel Capacity Units :	N/R
Fuel on Board Units :	N/R
Cargo Capacity Units :	N/R
Cargo on Board Units :	N/R

Mobile Details

Vehicle Own Fuel Capacity :	N/R
Cargo Capacity :	N/R
Amount of Cargo on Board :	N/R
Hazmat Carrier :	N/R
Carrier Licensed :	N/R
Noncompliance with Hazmat :	N/R
Mobile Type :	N/R
Cargo Capacity Units :	N/R
Amount of Cargo on Board Units :	N/R
Vehicle Year :	N/R
Vehicle Make :	N/R
Vehicle Model :	N/R
Vehicle Number :	N/R
Trailer Number :	N/R

FRS

Facility Name :	EASTERN MUNICIPAL WATER DIST
Facility Address :	1301 CASE RD, PERRIS, CA 92570
County :	RIVERSIDE

Site Details

Registry ID :	110002063793
FRS Facility URL :	Click here for hyperlink provided by the agency.
Last Date in Agency List :	2021-07-17

Map Id: H28
 Direction: W
 Distance: 0.379 mi., 2002 ft.
 Elevation: 1419 ft.
 Relative: Lower

Site Name : Perris Valley RWRf | EASTERN MUNICIPAL WATER DIST | EASTERN MUNICIPAL WATER DIST-PERRIS
 1301 CASE ROAD | 1301 CASE ROAD, PERRIS WATER RECLAMATION FACILITY | 1301 Case Road, Perris Valley RWRf PERRIS | Perris, CA

Database(s) : [AFS, AST - CA, BRS, CALEPA SITES - CA, CHMIRS - CA, CIWQS - CA, CIWQS 2 - CA, ECHO, EMI - CA, ERNS, FRS, HAZNET - CA, HIST AFS 2, HIST AST - CA, HIST CHMIRS - CA, HWG - CA, ICIS, NPDES - CA, RCRA_LQG, RFR - CA, RMP] **(cont.)**

EnviroSite ID: 235095
EPA ID: N/R

FRS **(cont.)**

Source Description
 Source Description :

AIR contains compliance and permit data for stationary sources of air pollution regulated by the EPA, State, and Local air pollution agencies. AFS contains compliance and permit data for stationary sources of air pollution regulated by the EPA, State, and Local air pollution agencies. The California Environmental Protection Agency (CalEPA) has recently implemented a new data warehouse system (nSite). This data warehouse combines and merges facility and site information from five different systems managed within CalEPA. The five systems are: California Environmental Reporting System (CERS), EnviroStor, GeoTracker, California Integrated Water Quality System (CIWQS), and Toxic Release Inventory (TRI).

Source Description :

CEDRI is the EPA Compliance and Emissions Data Reporting Interface and combines data about emissions source tests, continuous emissions monitoring, and compliance and emissions reports.

The Emission Inventory System (EIS) maintains an inventory of large stationary sources and voluntarily-reported smaller sources of air point pollution emitters. It contains information about facility sites and their physical location, emission units, emission processes, release points, control approaches, and regulations. Facility inventory data are kept separate from the emissions data and have stable identifiers to improve continuity from year to year and to help identify duplicate or missing facilities.

EPS

The NPDES module of the Compliance Information System (ICIS) tracks surface water permits issued under the Clean Water Act. Under NPDES, all facilities that discharge pollutants from any point source into waters of the United States are required to obtain a permit. The permit will likely contain limits on what can be discharged, impose monitoring and reporting requirements, and include other provisions to ensure that the discharge does not adversely affect water quality.

The RMP database stores the risk management plans reported by companies that handle, manufacture, use, or store certain flammable or toxic substances, as required under section 112(r) of the Clean Air Act (CAA).

FRS Environmental Interest
 Source and System ID :

AIRS/AFS - 06065C0742
 API - CEDRI10038965
 API - EPS10081619
 CA-ENVIROVIEW - 142587
 CEDRI - CEDRI99041
 EIS - 13909211
 ICIS - CASCA00006065C0742
 ICIS - CAU001102

Map Id: H28
 Direction: W
 Distance: 0.379 mi., 2002 ft.
 Elevation: 1419 ft.
 Relative: Lower

Site Name : Perris Valley RWRf | EASTERN MUNICIPAL WATER DIST | EASTERN MUNICIPAL WATER DIST-PERRIS
 1301 CASE ROAD | 1301 CASE ROAD, PERRIS WATER RECLAMATION FACILITY | 1301 Case Road, Perris Valley RWRf PERRIS | Perris, CA

Database(s) : [AFS, AST - CA, BRS, CALEPA SITES - CA, CHMIRS - CA, CIWQS - CA, CIWQS 2 - CA, ECHO, EMI - CA, ERNS, FRS, HAZNET - CA, HIST AFS 2, HIST AST - CA, HIST CHMIRS - CA, HWG - CA, ICIS, NPDES - CA, RCRA_LQG, RFR - CA, RMP] **(cont.)**

EnviroSite ID: 235095
EPA ID: N/R

FRS **(cont.)**

RMP - 100000089343

Facility Name : EASTERN MUNICIPAL WATER DIST-PERRIS
 Facility Address : 1301 CASE RD, PERRIS, CA 92570
 County : RIVERSIDE

Site Details

Registry ID : 110002063793
 FRS Facility URL : [Click here for hyperlink provided by the agency.](#)
 Last Date in Agency List : 2020-08-31

Source Description

Source Description : AIR contains compliance and permit data for stationary sources of air pollution regulated by the EPA, State, and Local air pollution agencies. AFS contains compliance and permit data for stationary sources of air pollution regulated by the EPA, State, and Local air pollution agencies. The California Environmental Protection Agency (CalEPA) has recently implemented a new data warehouse system (nSite). This data warehouse combines and merges facility and site information from five different systems managed within CalEPA. The five systems are: California Environmental Reporting System (CERS), EnviroStor, GeoTracker, California Integrated Water Quality System (CIWQS), and Toxic Release Inventory (TRI). CEDRI is the EPA Compliance and Emissions Data Reporting Interface and combines data about emissions source tests, continuous emissions monitoring, and compliance and emissions reports. The Emission Inventory System (EIS) maintains an inventory of large stationary sources and voluntarily-reported smaller sources of air point pollution emitters. It contains information about facility sites and their physical location, emission units, emission processes, release points, control approaches, and regulations. Facility inventory data are kept separate from the emissions data and have stable identifiers to improve continuity from year to year and to help identify duplicate or missing facilities. The NPDES module of the Compliance Information System (ICIS) tracks surface water permits issued under the Clean Water Act. Under NPDES, all facilities that discharge pollutants from any point source into waters of the United States are required to obtain a permit. The permit will likely contain limits on what can be discharged, impose monitoring and reporting requirements, and include other provisions to ensure that the discharge does not adversely affect water quality.

Map Id: H28
 Direction: W
 Distance: 0.379 mi., 2002 ft.
 Elevation: 1419 ft.
 Relative: Lower

Envirosite ID: 235095
 EPA ID: N/R

Site Name : Perris Valley RWRf | EASTERN MUNICIPAL WATER DIST | EASTERN MUNICIPAL WATER DIST-PERRIS
 1301 CASE ROAD | 1301 CASE ROAD, PERRIS WATER RECLAMATION FACILITY | 1301 Case Road, Perris Valley RWRf PERRIS | Perris, CA

Database(s) : [AFS, AST - CA, BRS, CALEPA SITES - CA, CHMIRS - CA, CIWQS - CA, CIWQS 2 - CA, ECHO, EMI - CA, ERNS, FRS, HAZNET - CA, HIST AFS 2, HIST AST - CA, HIST CHMIRS - CA, HWG - CA, ICIS, NPDES - CA, RCRA_LQG, RFR - CA, RMP] **(cont.)**

FRS (cont.)

The RMP database stores the risk management plans reported by companies that handle, manufacture, use, or store certain flammable or toxic substances, as required under section 112(r) of the Clean Air Act (CAA).

FRS Environmental Interest
 Source and System ID :

AIRS/AFS - 06065C0742
 API - CEDRI10038965
 CA-ENVIROVIEW - 142587
 CEDRI - CEDRI99041
 EIS - 13909211
 ICIS - CASCA00006065C0742
 ICIS - CAU001102
 RMP - 100000089343

Facility Name :
 Facility Address :
 County :

EMWD - PERRIS VALLEY RWRf
 1301 CASE ROAD, PERRIS, CA 92570-6282
 RIVERSIDE

Site Details

Registry ID :
 FRS Facility URL :
 Last Date in Agency List :

110038863441
[Click here for hyperlink provided by the agency.](#)
 2021-07-17

Source Description

Source Description :

The California Environmental Reporting System (CERS) is a statewide web-based user and information exchange system to support over 140,000 regulated businesses and over 130 local agencies in electronically collecting and reporting significant hazardous materials, hazardous waste and compliance and enforcement data as mandated by California law. Under oversight by Cal/EPA, certified local governing agencies (Unified Program Agencies - UPAs) consolidate, coordinate and provide consistent regulatory activities for six state and federal environmental programs.

Map Id: H28
 Direction: W
 Distance: 0.379 mi., 2002 ft.
 Elevation: 1419 ft.
 Relative: Lower

Envirosite ID: 235095
 EPA ID: N/R

Site Name : Perris Valley RWRf | EASTERN MUNICIPAL WATER DIST | EASTERN MUNICIPAL WATER DIST-PERRIS
 1301 CASE ROAD | 1301 CASE ROAD, PERRIS WATER RECLAMATION FACILITY | 1301 Case Road, Perris Valley RWRf PERRIS | Perris, CA

Database(s) : [AFS, AST - CA, BRS, CALEPA SITES - CA, CHMIRS - CA, CIWQS - CA, CIWQS 2 - CA, ECHO, EMI - CA, ERNS, FRS, HAZNET - CA, HIST AFS 2, HIST AST - CA, HIST CHMIRS - CA, HWG - CA, ICIS, NPDES - CA, RCRA_LQG, RFR - CA, RMP] **(cont.)**

FRS **(cont.)**

The California Environmental Protection Agency (CalEPA) has recently implemented a new data warehouse system (nSite). This data warehouse combines and merges facility and site information from five different systems managed within CalEPA. The five systems are: California Environmental Reporting System (CERS), EnviroStor, GeoTracker, California Integrated Water Quality System (CIWQS), and Toxic Release Inventory (TRI).

Source Description :

All generators and treatment, storage, and disposal (TSD) facilities who handle hazardous waste are required to report to the EPA Administrator at least once every two years. The data collected is used to create the National Biennial Resource Conservation and Recovery Act (RCRA) Hazardous Waste Report. This data is processed within the RCRA Information (RCRAInfo) database.

Source Description :

RCRAInfo is EPA's comprehensive information system that supports the Resource Conservation and Recovery Act (RCRA) of 1976 and the Hazardous and Solid Waste Amendments (HSWA) of 1984 through the tracking of events and activities related to facilities that generate, transport, and treat, store, or dispose of hazardous waste. RCRAInfo allows RCRA program staff to track the notification, permit, compliance, and corrective action activities required under RCRA. RCRAInfo also supports generation of the National Hazardous Waste Biennial Report. All generators and treatment, storage, and disposal facilities who handle hazardous waste are required to report to the EPA Administrator at least once every two years to support creation of the Biennial Report.

FRS Environmental Interest

Source and System ID : CA-CERS - 10322806
 CA-ENVIROVIEW - 28298
 RCRAINFO - CAL000089264

Facility Name : KIEWIT INFRASTRUCTURE WEST CO
 Facility Address : 1301 CASE RD, PERRIS, CA 92570
 County : RIVERSIDE

Site Details

Registry ID : 110065438538
 FRS Facility URL : [Click here for hyperlink provided by the agency.](#)
 Last Date in Agency List : 2021-07-17

Map Id: H28
 Direction: W
 Distance: 0.379 mi., 2002 ft.
 Elevation: 1419 ft.
 Relative: Lower

EnviroSite ID: 235095
 EPA ID: N/R

Site Name : Perris Valley RWRf | EASTERN MUNICIPAL WATER DIST | EASTERN MUNICIPAL WATER DIST-PERRIS
 1301 CASE ROAD | 1301 CASE ROAD, PERRIS WATER RECLAMATION FACILITY | 1301 Case Road, Perris Valley RWRf PERRIS | Perris, CA

Database(s) : [AFS, AST - CA, BRS, CALEPA SITES - CA, CHMIRS - CA, CIWQS - CA, CIWQS 2 - CA, ECHO, EMI - CA, ERNS, FRS, HAZNET - CA, HIST AFS 2, HIST AST - CA, HIST CHMIRS - CA, HWG - CA, ICIS, NPDES - CA, RCRA_LQG, RFR - CA, RMP] **(cont.)**

FRS (cont.)

Source Description

Source Description :

The California Environmental Protection Agency (CalEPA) has recently implemented a new data warehouse system (nSite). This data warehouse combines and merges facility and site information from five different systems managed within CalEPA. The five systems are: California Environmental Reporting System (CERS), EnviroStor, GeoTracker, California Integrated Water Quality System (CIWQS), and Toxic Release Inventory (TRI).

FRS Environmental Interest

Source and System ID :

CA-ENVIROVIEW - 41656

HAZNET - CA

Facility Name :
 Facility Address :
 County :

BERGELECTRIC CORPORATION
 1301 CASE RD, PERRIS, CA 92570
 RIVERSIDE

Site Details

Generator EPA ID : CAC002730256
 Active : Inactive
 Category : STATE
 Facility Types : N/R
 Type : TEMPORARY
 Contact Name : N/R
 Contact Phone : N/R
 Facility Mailing Address : 650 OPPER ST, ESCONDIDO, CA 920291020
 Latitude : 33.75752462
 Longitude : -117.19554794
 Agency Hyperlink : [Click here for hyperlink provided by the agency.](#)
 Last Date in Agency List : 2021-07-08

Waste Generator Details

State Waste :

2013: 343 - Unspecified organic liquid mixture, 0.0175 tons to ARD981057870

Facility Name :
 Facility Address :
 County :

DOUGS TOUG INC
 1301 CASE RD, PERRIS, CA 92570
 RIVERSIDE

Map Id: H28
 Direction: W
 Distance: 0.379 mi., 2002 ft.
 Elevation: 1419 ft.
 Relative: Lower

EnviroSite ID: 235095
 EPA ID: N/R

Site Name : Perris Valley RWRf | EASTERN MUNICIPAL WATER DIST | EASTERN MUNICIPAL WATER DIST-PERRIS
 1301 CASE ROAD | 1301 CASE ROAD, PERRIS WATER RECLAMATION FACILITY | 1301 Case Road, Perris Valley RWRf PERRIS | Perris, CA

Database(s) : [AFS, AST - CA, BRS, CALEPA SITES - CA, CHMIRS - CA, CIWQS - CA, CIWQS 2 - CA, ECHO, EMI - CA, ERNS, FRS, HAZNET - CA, HIST AFS 2, HIST AST - CA, HIST CHMIRS - CA, HWG - CA, ICIS, NPDES - CA, RCRA_LQG, RFR - CA, RMP] **(cont.)**

HAZNET - CA **(cont.)**

Site Details

Generator EPA ID : CAC002656635
 Active : Inactive
 Category : STATE
 Facility Types : N/R
 Type : TEMPORARY
 Contact Name : N/R
 Contact Phone : N/R
 Facility Mailing Address : 13 MADRIGAL, SAN CLEMENTE, CA 926732735
 Latitude : 33.75752462
 Longitude : -117.19554794
 Agency Hyperlink : [Click here for hyperlink provided by the agency.](#)
 Last Date in Agency List : 2021-07-08

Waste Generator Details

State Waste : 2010: 352 - Other organic solids, 1.5 tons to CAD097030993
 2010: 352 - Other organic solids, 0.1 tons to CAD981696420

Facility Name : EASTERN MUNICIPAL WATER DIST
 Facility Address : 1301 CASE ROAD, PERRIS, CA 92572
 County : RIVERSIDE

Site Details

Generator EPA ID : CAL000089264
 Active : Active
 Category : STATE
 Facility Types : N/R
 Type : PERMANENT
 Contact Name : N/R
 Contact Phone : N/R
 Facility Mailing Address : PO BOX 8300, PERRIS, CA 925728300
 Latitude : 33.75752462
 Longitude : -117.19554794
 Agency Hyperlink : [Click here for hyperlink provided by the agency.](#)
 Last Date in Agency List : 2021-07-08

Waste Generator Details

Map Id: H28
 Direction: W
 Distance: 0.379 mi., 2002 ft.
 Elevation: 1419 ft.
 Relative: Lower

Envirosite ID: 235095
 EPA ID: N/R

Site Name : Perris Valley RWRf | EASTERN MUNICIPAL WATER DIST | EASTERN MUNICIPAL WATER DIST-PERRIS
 1301 CASE ROAD | 1301 CASE ROAD, PERRIS WATER RECLAMATION FACILITY | 1301 Case Road, Perris Valley RWRf PERRIS | Perris, CA

Database(s) : [AFS, AST - CA, BRS, CALEPA SITES - CA, CHMIRS - CA, CIWQS - CA, CIWQS 2 - CA, ECHO, EMI - CA, ERNS, FRS, HAZNET - CA, HIST AFS 2, HIST AST - CA, HIST CHMIRS - CA, HWG - CA, ICIS, NPDES - CA, RCRA_LQG, RFR - CA, RMP] **(cont.)**

HAZNET - CA **(cont.)**

Details for this site have been truncated due to the large number of available details for this site within this dataset. For the complete details for this site, contact your EnviroSite account representative for a complimentary site report containing all of the details available.

State Waste :

- 2019: 352 - Other organic solids, 0.24000 tons to CAD982444481
- 2019: 223 - Unspecified oil-containing waste, 0.12510 tons to CAD982444481
- 2019: 181 - Other inorganic solid waste, 1.20750 tons to CAD097030993
- 2019: 122 - Alkaline solution without metals pH >= 12.5, 88.61250 tons to CAD097030993
- 2019: 221 - Waste oil and mixed oil, 0.00000 tons to CAD982444481
- 2018: 122 - Alkaline solution without metals pH >= 12.5, 40.03200 tons to CAD097030993
- 2018: 221 - Waste oil and mixed oil, 0.00000 tons to CAD982444481
- 2018: 181 - Other inorganic solid waste, 3.60000 tons to AZR000520478
- 2017: 352 - Other organic solids, 1.575 tons to AZR000501510
- 2017: 221 - Waste oil and mixed oil, 1.881 tons to MXC130619001
- 2017: 221 - Waste oil and mixed oil, 0.874 tons to CAD982444481
- 2017: 352 - Other organic solids, 0.055 tons to MXC130619001
- 2016: 223 - Unspecified oil-containing waste, 0.2085 tons to AZR000515924
- 2016: 331 - Off-specification, aged or surplus organics, 0.0132 tons to MXC130619001
- 2015: 223 - Unspecified oil-containing waste, 0.2085 tons to AZR000501510
- 2013: 223 - Unspecified oil-containing waste, 0.025 tons to AZR000501510
- 2012: 181 - Other inorganic solid waste, 0.02 tons to CAD008302903
- 2011: 141 - Off-specification, aged or surplus inorganics, 0.22935 tons to CAD008488025
- 2011: 352 - Other organic solids, 0.1 tons to AZR000501510
- 2009: 141 - Off-specification, aged or surplus inorganics, 14.178 tons to CAD008488025
- 2009: 135 - Unspecified aqueous solution, 0.231 tons to AZR000501510
- 2009: 331 - Off-specification, aged or surplus organics, 0.066 tons to CAD028409019
- 2009: 181 - Other inorganic solid waste, 0.22935 tons to AZR000501510
- 2009: 141 - Off-specification, aged or surplus inorganics, 2.7522 tons to CAD097030993
- 2009: 352 - Other organic solids, 0.6 tons to CAD097030993
- 2009: 141 - Off-specification, aged or surplus inorganics, 16.78425 tons to CAD008488025
- 2009: 135 - Unspecified aqueous solution, 18.48 tons to CAD097030993
- 2009: 135 - Unspecified aqueous solution, 11.76 tons to CAD008488025
- 2009: 181 - Other inorganic solid waste, 103.636 tons to NVT330010000
- 2008: 135 - Unspecified aqueous solution, 104.01 tons to CAD097030993

Map Id: H28
 Direction: W
 Distance: 0.379 mi., 2002 ft.
 Elevation: 1419 ft.
 Relative: Lower

Envirosite ID: 235095
 EPA ID: N/R

Site Name : Perris Valley RWRf | EASTERN MUNICIPAL WATER DIST | EASTERN MUNICIPAL WATER DIST-PERRIS
 1301 CASE ROAD | 1301 CASE ROAD, PERRIS WATER RECLAMATION FACILITY | 1301 Case Road, Perris Valley RWRf PERRIS | Perris, CA

Database(s) : [AFS, AST - CA, BRS, CALEPA SITES - CA, CHMIRS - CA, CIWQS - CA, CIWQS 2 - CA, ECHO, EMI - CA, ERNS, FRS, HAZNET - CA, HIST AFS 2, HIST AST - CA, HIST CHMIRS - CA, HWG - CA, ICIS, NPDES - CA, RCRA_LQG, RFR - CA, RMP] **(cont.)**

HAZNET - CA **(cont.)**

Facility Name : KIEWIT INFRASTRUCTURE WEST CO - PERRIS
 Facility Address : 1301 CASE RD, PERRIS, CA 92570
 County : RIVERSIDE

Site Details

Generator EPA ID : CAL000325083
 Active : Inactive
 Category : STATE
 Facility Types : N/R
 Type : PERMANENT
 Contact Name : N/R
 Contact Phone : N/R
 Facility Mailing Address : 4650 BUSINESS CENTER DRIVE, FAIRFIELD, CA 945340000
 Latitude : 33.75752462
 Longitude : -117.19554794
 Agency Hyperlink : [Click here for hyperlink provided by the agency.](#)
 Last Date in Agency List : 2021-07-08

Waste Generator Details

State Waste :

- 2013: 352 - Other organic solids, 0.525 tons to ARD981057870
- 2013: 223 - Unspecified oil-containing waste, 0.22935 tons to CAT080013352
- 2013: 352 - Other organic solids, 0.525 tons to NVT330010000
- 2013: 135 - Unspecified aqueous solution, 0.156 tons to NVT330010000
- 2013: 331 - Off-specification, aged or surplus organics, 0.5045 tons to CAD044429835
- 2013: 141 - Off-specification, aged or surplus inorganics, 0.03 tons to CAD044429835
- 2013: 221 - Waste oil and mixed oil, 0.825 tons to NVT330010000
- 2013: 232 - Pesticides and other waste associated with pesticide production, 0.18765 tons to CAD044429835
- 2013: 352 - Other organic solids, 0.015 tons to CAD044429835
- 2012: 352 - Other organic solids, 0.01 tons to CAD044429835
- 2012: 331 - Off-specification, aged or surplus organics, 0.3 tons to ARD981057870
- 2012: 181 - Other inorganic solid waste, 0.0125 tons to NVT330010000
- 2012: 331 - Off-specification, aged or surplus organics, 0.2 tons to CAD044429835
- 2012: 223 - Unspecified oil-containing waste, 0.22935 tons to CAT080013352
- 2012: 352 - Other organic solids, 1.575 tons to NVT330010000
- 2012: 331 - Off-specification, aged or surplus organics, 0.02 tons to NVT330010000

Map Id: H28
 Direction: W
 Distance: 0.379 mi., 2002 ft.
 Elevation: 1419 ft.
 Relative: Lower

Envirosite ID: 235095
 EPA ID: N/R

Site Name : Perris Valley RWRf | EASTERN MUNICIPAL WATER DIST | EASTERN MUNICIPAL WATER DIST-PERRIS
 1301 CASE ROAD | 1301 CASE ROAD, PERRIS WATER RECLAMATION FACILITY | 1301 Case Road, Perris Valley RWRf PERRIS | Perris, CA

Database(s) : [AFS, AST - CA, BRS, CALEPA SITES - CA, CHMIRS - CA, CIWQS - CA, CIWQS 2 - CA, ECHO, EMI - CA, ERNS, FRS, HAZNET - CA, HIST AFS 2, HIST AST - CA, HIST CHMIRS - CA, HWG - CA, ICIS, NPDES - CA, RCRA_LQG, RFR - CA, RMP] **(cont.)**

HAZNET - CA **(cont.)**

- 2012: 135 - Unspecified aqueous solution, 0.15 tons to NVT330010000
- 2011: 222 - Oil/water separation sludge, 4.587 tons to CAT080013352
- 2011: 221 - Waste oil and mixed oil, 0.779 tons to CAT080013352
- 2011: 141 - Off-specification, aged or surplus inorganics, 0.005 tons to CAD044429835
- 2011: 352 - Other organic solids, 0.3625 tons to NVT330010000
- 2011: 331 - Off-specification, aged or surplus organics, 0.1125 tons to NVT330010000
- 2011: 331 - Off-specification, aged or surplus organics, 0.5 tons to ARD981057870
- 2011: 343 - Unspecified organic liquid mixture, 0.085 tons to CAT080013352
- 2011: 141 - Off-specification, aged or surplus inorganics, 0.02 tons to CAD044429835
- 2011: 343 - Unspecified organic liquid mixture, 0.17 tons to ARD981057870
- 2010: N/R - Blank or unknown, 0.15 tons to NVT330010000
- 2010: 331 - Off-specification, aged or surplus organics, 0.265 tons to ARD981057870
- 2010: 331 - Off-specification, aged or surplus organics, 0.1 tons to NVT330010000
- 2010: 135 - Unspecified aqueous solution, 0.25 tons to NVT330010000

Facility Name : WESTERN SUMMIT CONTRACTORS INC
 Facility Address : 1301 CASE RD, PERRIS, CA 92570
 County : RIVERSIDE

Site Details

Generator EPA ID : CAC002631027
 Active : Inactive
 Category : STATE
 Facility Types : N/R
 Type : TEMPORARY
 Contact Name : N/R
 Contact Phone : N/R
 Facility Mailing Address : 2820 LA MIRADA DR STE H, VISTA, CA 92081
 Latitude : 33.75752462
 Longitude : -117.19554794
 Agency Hyperlink : [Click here for hyperlink provided by the agency.](#)
 Last Date in Agency List : 2021-07-08

HIST AFS 2

Facility Name : EASTERN MUNICIPAL WATER DIST-PERRIS

Map Id: H28
 Direction: W
 Distance: 0.379 mi., 2002 ft.
 Elevation: 1419 ft.
 Relative: Lower

EnviroSite ID: 235095
 EPA ID: N/R

Site Name : Perris Valley RWRf | EASTERN MUNICIPAL WATER DIST | EASTERN MUNICIPAL WATER DIST-PERRIS
 1301 CASE ROAD | 1301 CASE ROAD, PERRIS WATER RECLAMATION FACILITY | 1301 Case Road, Perris Valley RWRf PERRIS | Perris, CA

Database(s) : [AFS, AST - CA, BRS, CALEPA SITES - CA, CHMIRS - CA, CIWQS - CA, CIWQS 2 - CA, ECHO, EMI - CA, ERNS, FRS, HAZNET - CA, HIST AFS 2, HIST AST - CA, HIST CHMIRS - CA, HWG - CA, ICIS, NPDES - CA, RCRA_LQG, RFR - CA, RMP] **(cont.)**

HIST AFS 2 **(cont.)**

Facility Address : 1301 CASE RD, PERRIS, CA 92570
 County : RIVERSIDE

Site Details

PEPA : 110002063793
 Region : 09
 STTE : 06
 County Code : 065
 PCDS : C0742
 DB Number : N/R
 AQCR : 024
 SIC Code : 4952
 NIC Code : 221310
 DCS : 3
 DCL : A
 Government : 4
 CMSC : A
 HP1F : N/R
 Last Date in Agency List : 2015-01-14

Air Program Pollutant Data

Region : 09
 STTE : 06
 County Code : 065
 PCDS : C0742
 APC : 0
 PLAP : ADMIN
 DCAP : 3
 DCLP : A
 DATT : N/R

Region : 09
 STTE : 06
 County Code : 065
 PCDS : C0742
 APC : 0
 PLAP : NO2
 DCAP : 3
 DCLP : A
 DATT : A

Map Id: H28
 Direction: W
 Distance: 0.379 mi., 2002 ft.
 Elevation: 1419 ft.
 Relative: Lower

EnviroSite ID: 235095
 EPA ID: N/R

Site Name : Perris Valley RWRf | EASTERN MUNICIPAL WATER DIST | EASTERN MUNICIPAL WATER DIST-PERRIS
 1301 CASE ROAD | 1301 CASE ROAD, PERRIS WATER RECLAMATION FACILITY | 1301 Case Road, Perris Valley RWRf PERRIS | Perris, CA

Database(s) : [AFS, AST - CA, BRS, CALEPA SITES - CA, CHMIRS - CA, CIWQS - CA, CIWQS 2 - CA, ECHO, EMI - CA, ERNS, FRS, HAZNET - CA, HIST AFS 2, HIST AST - CA, HIST CHMIRS - CA, HWG - CA, ICIS, NPDES - CA, RCRA_LQG, RFR - CA, RMP] **(cont.)**

HIST AFS 2 **(cont.)**

Region : 09
 STTE : 06
 County Code : 065
 PCDS : C0742
 APC : V
 PLAP : FACIL
 DCAP : 3
 DCLP : A
 DATT : N/R

Region : 09
 STTE : 06
 County Code : 065
 PCDS : C0742
 APC : 0
 PLAP : FACIL
 DCAP : P
 DCLP : N/R
 DATT : N/R

Class A Sources - Actions 4

Details for this site have been truncated due to the large number of available details for this site within this dataset. For the complete details for this site, contact your EnviroSite account representative for a complimentary site report containing all of the details available.

Region : 09
 STTE : 06
 County Code : 065
 PCDS : C0742
 APC : 0
 ANTI : FS
 DTA : 050804
 PAM : N/R

Region : 09
 STTE : 06
 County Code : 065
 PCDS : C0742
 APC : V
 ANTI : PS
 DTA : 090519
 PAM : N/R

Map Id: H28
 Direction: W
 Distance: 0.379 mi., 2002 ft.
 Elevation: 1419 ft.
 Relative: Lower

EnviroSite ID: 235095
 EPA ID: N/R

Site Name : Perris Valley RWRf | EASTERN MUNICIPAL WATER DIST | EASTERN MUNICIPAL WATER DIST-PERRIS
 1301 CASE ROAD | 1301 CASE ROAD, PERRIS WATER RECLAMATION FACILITY | 1301 Case Road, Perris Valley RWRf PERRIS | Perris, CA

Database(s) : [AFS, AST - CA, BRS, CALEPA SITES - CA, CHMIRS - CA, CIWQS - CA, CIWQS 2 - CA, ECHO, EMI - CA, ERNS, FRS, HAZNET - CA, HIST AFS 2, HIST AST - CA, HIST CHMIRS - CA, HWG - CA, ICIS, NPDES - CA, RCRA_LQG, RFR - CA, RMP] **(cont.)**

HIST AFS 2 **(cont.)**

Region : 09
 STTE : 06
 County Code : 065
 PCDS : C0742
 APC : 0
 ANTI : PS
 DTA : 140917
 PAM : N/R

Region : 09
 STTE : 06
 County Code : 065
 PCDS : C0742
 APC : 0
 ANTI : TR
 DTA : 110719
 PAM : N/R

Region : 09
 STTE : 06
 County Code : 065
 PCDS : C0742
 APC : V
 ANTI : FS
 DTA : 121012
 PAM : N/R

Region : 09
 STTE : 06
 County Code : 065
 PCDS : C0742
 APC : 0
 ANTI : SR
 DTA : 090519
 PAM : N/R

Region : 09
 STTE : 06
 County Code : 065
 PCDS : C0742
 APC : V
 ANTI : ER
 DTA : 050107

Map Id: H28
 Direction: W
 Distance: 0.379 mi., 2002 ft.
 Elevation: 1419 ft.
 Relative: Lower

EnviroSite ID: 235095
 EPA ID: N/R

Site Name : Perris Valley RWRf | EASTERN MUNICIPAL WATER DIST | EASTERN MUNICIPAL WATER DIST-PERRIS
 1301 CASE ROAD | 1301 CASE ROAD, PERRIS WATER RECLAMATION FACILITY | 1301 Case Road, Perris Valley RWRf PERRIS | Perris, CA

Database(s) : [AFS, AST - CA, BRS, CALEPA SITES - CA, CHMIRS - CA, CIWQS - CA, CIWQS 2 - CA, ECHO, EMI - CA, ERNS, FRS, HAZNET - CA, HIST AFS 2, HIST AST - CA, HIST CHMIRS - CA, HWG - CA, ICIS, NPDES - CA, RCRA_LQG, RFR - CA, RMP] **(cont.)**

HIST AFS 2 **(cont.)**

PAM :	N/R
Region :	09
STTE :	06
County Code :	065
PCDS :	C0742
APC :	0
ANTI :	PS
DTA :	120712
PAM :	N/R
Region :	09
STTE :	06
County Code :	065
PCDS :	C0742
APC :	V
ANTI :	SR
DTA :	140925
PAM :	N/R
Region :	09
STTE :	06
County Code :	065
PCDS :	C0742
APC :	0
ANTI :	CB
DTA :	120224
PAM :	N/R

Facilities with Issued Permits

Region :	09
STTE :	06
County Code :	065
PCDS :	C0742
PNME :	EASTERN MUNICIPAL WATER DIST-PERRIS
Street :	1301 CASE RD, PERRIS, CA 92570

General Permit Information

Region :	09
STTE :	06

Map Id: H28
 Direction: W
 Distance: 0.379 mi., 2002 ft.
 Elevation: 1419 ft.
 Relative: Lower

Envirosite ID: 235095
 EPA ID: N/R

Site Name : Perris Valley RWRf | EASTERN MUNICIPAL WATER DIST | EASTERN MUNICIPAL WATER DIST-PERRIS
 1301 CASE ROAD | 1301 CASE ROAD, PERRIS WATER RECLAMATION FACILITY | 1301 Case Road, Perris Valley RWRf PERRIS | Perris, CA

Database(s) : [AFS, AST - CA, BRS, CALEPA SITES - CA, CHMIRS - CA, CIWQS - CA, CIWQS 2 - CA, ECHO, EMI - CA, ERNS, FRS, HAZNET - CA, HIST AFS 2, HIST AST - CA, HIST CHMIRS - CA, HWG - CA, ICIS, NPDES - CA, RCRA_LQG, RFR - CA, RMP] **(cont.)**

HIST AFS 2 **(cont.)**

County Code : 065
 PCDS : C0742
 ASPN : 007417
 PMTC : V
 PMTD : TITLE V PERMIT - PLANT SP

Historical Quarterly 4

Region : 09
 STTE : 06
 County Code : 065
 PCDS : C0742
 SCH : 3
 HDT : 1403
 APH : V

Region : 09
 STTE : 06
 County Code : 065
 PCDS : C0742
 SCH : 3
 HDT : 1204
 APH : 0

Region : 09
 STTE : 06
 County Code : 065
 PCDS : C0742
 SCH : 3
 HDT : 1104
 APH : 0

Region : 09
 STTE : 06
 County Code : 065
 PCDS : C0742
 SCH : 3
 HDT : 1203
 APH : V

Region : 09
 STTE : 06

Map Id: H28
 Direction: W
 Distance: 0.379 mi., 2002 ft.
 Elevation: 1419 ft.
 Relative: Lower

EnviroSite ID: 235095
 EPA ID: N/R

Site Name : Perris Valley RWRf | EASTERN MUNICIPAL WATER DIST | EASTERN MUNICIPAL WATER DIST-PERRIS
 1301 CASE ROAD | 1301 CASE ROAD, PERRIS WATER RECLAMATION FACILITY | 1301 Case Road, Perris Valley RWRf PERRIS | Perris, CA

Database(s) : [AFS, AST - CA, BRS, CALEPA SITES - CA, CHMIRS - CA, CIWQS - CA, CIWQS 2 - CA, ECHO, EMI - CA, ERNS, FRS, HAZNET - CA, HIST AFS 2, HIST AST - CA, HIST CHMIRS - CA, HWG - CA, ICIS, NPDES - CA, RCRA_LQG, RFR - CA, RMP] **(cont.)**

HIST AFS 2 **(cont.)**

County Code : 065
 PCDS : C0742
 SCH : 3
 HDT : 1401
 APH : V

Region : 09
 STTE : 06
 County Code : 065
 PCDS : C0742
 SCH : 3
 HDT : 1401
 APH : 0

Region : 09
 STTE : 06
 County Code : 065
 PCDS : C0742
 SCH : 3
 HDT : 1204
 APH : V

Region : 09
 STTE : 06
 County Code : 065
 PCDS : C0742
 SCH : 3
 HDT : 1304
 APH : V

Region : 09
 STTE : 06
 County Code : 065
 PCDS : C0742
 SCH : 3
 HDT : 1201
 APH : 0

Region : 09
 STTE : 06
 County Code : 065
 PCDS : C0742

Map Id: H28
 Direction: W
 Distance: 0.379 mi., 2002 ft.
 Elevation: 1419 ft.
 Relative: Lower

EnviroSite ID: 235095
 EPA ID: N/R

Site Name : Perris Valley RWRf | EASTERN MUNICIPAL WATER DIST | EASTERN MUNICIPAL WATER DIST-PERRIS
 1301 CASE ROAD | 1301 CASE ROAD, PERRIS WATER RECLAMATION FACILITY | 1301 Case Road, Perris Valley RWRf PERRIS | Perris, CA

Database(s) : [AFS, AST - CA, BRS, CALEPA SITES - CA, CHMIRS - CA, CIWQS - CA, CIWQS 2 - CA, ECHO, EMI - CA, ERNS, FRS, HAZNET - CA, HIST AFS 2, HIST AST - CA, HIST CHMIRS - CA, HWG - CA, ICIS, NPDES - CA, RCRA_LQG, RFR - CA, RMP] **(cont.)**

HIST AFS 2 **(cont.)**

SCH : 3
 HDT : 1303
 APH : V

Permit Events

Region : 09
 STTE : 06
 County Code : 065
 PCDS : C0742
 PAPN : 007417
 PATY : IF
 PADL : *PERMIT AUTHORITY ISSUES FINAL PERMIT
 PACN : 001
 PDEA : 20081031

HIST AST - CA

Facility Name : EMWD Perris Valley RWRf
 Facility Address : 1301 Case Rd, Perris, 92570
 County : Riverside

Site Details

CERS ID : 10322806
 Facility ID : N/R
 EPA ID : CAL000089264
 Business Name : Eastern Municipal Water District
 Phone : (951) 928-3777
 Fax : N/R
 Mailing Address : PO Box 8300, Perris, CA 92572
 Owner Name : EMWD Safety-Risk Mgt
 Owner Phone : (909) 928-3777
 Owner Mailing Address : PO Box 8300, Perris, CA 92572-United States
 Property Owner Name : Eastern Municipal Water District
 Property Owner Phone : N/R
 Property Owner Mailing Address : P.O. Box 8300, Perris, CA 92572-United States
 Operator Name : Doug Edwards
 Operator Phone : (951)928-3777
 CUPA : N/R
 Total Gallons : N/R
 Facility Latitude Measure : 33.7546
 Facility Longitude Measure : -117.1941
 Last Date in Agency List : 01/31/2018

Map Id: H28
 Direction: W
 Distance: 0.379 mi., 2002 ft.
 Elevation: 1419 ft.
 Relative: Lower

EnviroSite ID: 235095
 EPA ID: N/R

Site Name : Perris Valley RWRf | EASTERN MUNICIPAL WATER DIST | EASTERN MUNICIPAL WATER DIST-PERRIS
 1301 CASE ROAD | 1301 CASE ROAD, PERRIS WATER RECLAMATION FACILITY | 1301 Case Road, Perris Valley RWRf PERRIS | Perris, CA

Database(s) : [AFS, AST - CA, BRS, CALEPA SITES - CA, CHMIRS - CA, CIWQS - CA, CIWQS 2 - CA, ECHO, EMI - CA, ERNS, FRS, HAZNET - CA, HIST AFS 2, HIST AST - CA, HIST CHMIRS - CA, HWG - CA, ICIS, NPDES - CA, RCRA_LQG, RFR - CA, RMP] **(cont.)**

HIST CHMIRS - CA

Facility Address :	1301 Case Rd, Perris
County :	Riverside County
Notified Date :	2007-08-28 09:49:00
Control Number :	07-5164
Substance 1 :	Alum
Quantity 1 :	2
Measure 1 :	Gal(s)
Type 1 :	CHEMICAL
Pipeline 1 :	N/R
Vessel 1 (300 Tons) :	N/R
Substance 2 :	N/R
Quantity 2 :	N/R
Measure 2 :	N/R
Type 2 :	N/R
Pipeline 2 :	N/R
Vessel 2 (300 Tons) :	N/R
Substance 3 :	N/R
Quantity 3 :	N/R
Measure 3 :	N/R
Type 3 :	N/R
Pipeline 3 :	N/R
Vessel 3 (300 Tons) :	N/R
Description :	A contractor cut a pressurized line causing a spray of Alum. The contractor was sprayed with the substance and was sent to medical to be evaluated.
Contained :	Yes
Water? :	No
Water Way :	N/R
Incident Date :	2007-08-28
Time :	830
Spill Site :	Treatment/Sewage Facility
Site :	N/R
Cause :	N/R
Other Causes :	N/R
Injuries (Y/N) :	N/R
Injuries Number :	1
Fatal (Y/N) :	N/R
Fatal Number :	0
Evacs (Y/N) :	N/R
Evacs Number :	0
Cleanup :	Reporting Party
Admin Agency :	Riverside County Environmental Health

Map Id: H28
 Direction: W
 Distance: 0.379 mi., 2002 ft.
 Elevation: 1419 ft.
 Relative: Lower

Envirosite ID: 235095
 EPA ID: N/R

Site Name : Perris Valley RWRf | EASTERN MUNICIPAL WATER DIST | EASTERN MUNICIPAL WATER DIST-PERRIS
 1301 CASE ROAD | 1301 CASE ROAD, PERRIS WATER RECLAMATION FACILITY | 1301 Case Road, Perris Valley RWRf PERRIS | Perris, CA

Database(s) : [AFS, AST - CA, BRS, CALEPA SITES - CA, CHMIRS - CA, CIWQS - CA, CIWQS 2 - CA, ECHO, EMI - CA, ERNS, FRS, HAZNET - CA, HIST AFS 2, HIST AST - CA, HIST CHMIRS - CA, HWG - CA, ICIS, NPDES - CA, RCRA_LQG, RFR - CA, RMP] **(cont.)**

HIST CHMIRS - CA **(cont.)**

Notified Date : 2007-08-07 21:06:00
 Control Number : 07-4746
 Substance 1 : Sewage
 Quantity 1 : 1,000-2,000
 Measure 1 : Gal(s)
 Type 1 : SEWAGE
 Pipeline 1 : N/R
 Vessel 1 (300 Tons) : N/R
 Substance 2 : N/R
 Quantity 2 : N/R
 Measure 2 : N/R
 Type 2 : N/R
 Pipeline 2 : N/R
 Vessel 2 (300 Tons) : N/R
 Substance 3 : N/R
 Quantity 3 : N/R
 Measure 3 : N/R
 Type 3 : N/R
 Pipeline 3 : N/R
 Vessel 3 (300 Tons) : N/R

Description : A leaking pipeline caused the release at a treatment plant. Spill is contained within the plant.

Contained : Yes
 Water? : No
 Water Way : N/R
 Incident Date : 2007-08-07
 Time : 2000
 Spill Site : Treatment/Sewage Facility
 Site : N/R
 Cause : N/R
 Other Causes : N/R
 Injuries (Y/N) : N/R
 Injuries Number : 0
 Fatal (Y/N) : N/R
 Fatal Number : 0
 Evacs (Y/N) : N/R
 Evacs Number : 0
 Cleanup : Reporting Party
 Admin Agency : Riverside County Environmental Health

Facility Address : 1301 Case Rd, Perris, 92570
 County : Riverside County

Map Id: H28
 Direction: W
 Distance: 0.379 mi., 2002 ft.
 Elevation: 1419 ft.
 Relative: Lower

Envirosite ID: 235095
 EPA ID: N/R

Site Name : Perris Valley RWRf | EASTERN MUNICIPAL WATER DIST | EASTERN MUNICIPAL WATER DIST-PERRIS
 1301 CASE ROAD | 1301 CASE ROAD, PERRIS WATER RECLAMATION FACILITY | 1301 Case Road, Perris Valley RWRf PERRIS | Perris, CA

Database(s) : [AFS, AST - CA, BRS, CALEPA SITES - CA, CHMIRS - CA, CIWQS - CA, CIWQS 2 - CA, ECHO, EMI - CA, ERNS, FRS, HAZNET - CA, HIST AFS 2, HIST AST - CA, HIST CHMIRS - CA, HWG - CA, ICIS, NPDES - CA, RCRA_LQG, RFR - CA, RMP] **(cont.)**

HIST CHMIRS - CA **(cont.)**

Notified Date :	2008-06-22 10:08:00
Control Number :	08-4442
Substance 1 :	Polymer
Quantity 1 :	2
Measure 1 :	Gal(s)
Type 1 :	CHEMICAL
Pipeline 1 :	N/R
Vessel 1 (300 Tons) :	N/R
Substance 2 :	N/R
Quantity 2 :	N/R
Measure 2 :	N/R
Type 2 :	N/R
Pipeline 2 :	N/R
Vessel 2 (300 Tons) :	N/R
Substance 3 :	N/R
Quantity 3 :	N/R
Measure 3 :	N/R
Type 3 :	N/R
Pipeline 3 :	N/R
Vessel 3 (300 Tons) :	N/R
Description :	Equipment failure split line caused this release
Contained :	Yes
Water? :	No
Water Way :	N/R
Incident Date :	2008-06-22
Time :	940
Spill Site :	Treatment/Sewage Facility
Site :	N/R
Cause :	N/R
Other Causes :	N/R
Injuries (Y/N) :	N/R
Injuries Number :	0
Fatal (Y/N) :	N/R
Fatal Number :	0
Evacs (Y/N) :	N/R
Evacs Number :	0
Cleanup :	Reporting Party
Admin Agency :	Riverside County Environmental Health
Facility Address :	1301 Case Rd, Perris, 92572
County :	Riverside County
Notified Date :	2010-01-26 10:22:00
Control Number :	10-0685
Substance 1 :	Aluminum sulfate

Map Id: H28
 Direction: W
 Distance: 0.379 mi., 2002 ft.
 Elevation: 1419 ft.
 Relative: Lower

Envirosite ID: 235095
 EPA ID: N/R

Site Name : Perris Valley RWRf | EASTERN MUNICIPAL WATER DIST | EASTERN MUNICIPAL WATER DIST-PERRIS
 1301 CASE ROAD | 1301 CASE ROAD, PERRIS WATER RECLAMATION FACILITY | 1301 Case Road, Perris Valley RWRf PERRIS | Perris, CA

Database(s) : [AFS, AST - CA, BRS, CALEPA SITES - CA, CHMIRS - CA, CIWQS - CA, CIWQS 2 - CA, ECHO, EMI - CA, ERNS, FRS, HAZNET - CA, HIST AFS 2, HIST AST - CA, HIST CHMIRS - CA, HWG - CA, ICIS, NPDES - CA, RCRA_LQG, RFR - CA, RMP] **(cont.)**

HIST CHMIRS - CA **(cont.)**

Quantity 1 : 100
 Measure 1 : Gal(s)
 Type 1 : CHEMICAL
 Pipeline 1 : N/R
 Vessel 1 (300 Tons) : N/R
 Substance 2 : N/R
 Quantity 2 : N/R
 Measure 2 : N/R
 Type 2 : N/R
 Pipeline 2 : N/R
 Vessel 2 (300 Tons) : N/R
 Substance 3 : N/R
 Quantity 3 : N/R
 Measure 3 : N/R
 Type 3 : N/R
 Pipeline 3 : N/R
 Vessel 3 (300 Tons) : N/R

Description : Caller advised the release was due to a line break in the secondary containment. Clean up is in progress

Contained : Yes
 Water? : No
 Water Way : N/R
 Incident Date : 2010-01-26
 Time : 945
 Spill Site : Treatment/Sewage Facility
 Site : N/R
 Cause : Mechanical
 Other Causes : N/R
 Injuries (Y/N) : No
 Injuries Number : N/R
 Fatal (Y/N) : No
 Fatal Number : N/R
 Evacs (Y/N) : No
 Evacs Number : N/R
 Cleanup : Reporting Party
 Admin Agency : Riverside County Environmental Health

Facility Address : 1301 Case Rd., Perris
 County : Riverside County

Notified Date : 2002-01-15 10:33:38
 Control Number : 02-0283
 Substance 1 : oil

Map Id: H28
 Direction: W
 Distance: 0.379 mi., 2002 ft.
 Elevation: 1419 ft.
 Relative: Lower

Envirosite ID: 235095
 EPA ID: N/R

Site Name : Perris Valley RWRf | EASTERN MUNICIPAL WATER DIST | EASTERN MUNICIPAL WATER DIST-PERRIS
 1301 CASE ROAD | 1301 CASE ROAD, PERRIS WATER RECLAMATION FACILITY | 1301 Case Road, Perris Valley RWRf PERRIS | Perris, CA

Database(s) : [AFS, AST - CA, BRS, CALEPA SITES - CA, CHMIRS - CA, CIWQS - CA, CIWQS 2 - CA, ECHO, EMI - CA, ERNS, FRS, HAZNET - CA, HIST AFS 2, HIST AST - CA, HIST CHMIRS - CA, HWG - CA, ICIS, NPDES - CA, RCRA_LQG, RFR - CA, RMP] **(cont.)**

HIST CHMIRS - CA **(cont.)**

Quantity 1 :	180
Measure 1 :	N/R
Type 1 :	N/R
Pipeline 1 :	N/R
Vessel 1 (300 Tons) :	N/R
Substance 2 :	N/R
Quantity 2 :	N/R
Measure 2 :	N/R
Type 2 :	N/R
Pipeline 2 :	N/R
Vessel 2 (300 Tons) :	N/R
Substance 3 :	N/R
Quantity 3 :	N/R
Measure 3 :	N/R
Type 3 :	N/R
Pipeline 3 :	N/R
Vessel 3 (300 Tons) :	N/R
Description :	Per caller, a fire caused the release of the substance.
Contained :	Yes
Water? :	No
Water Way :	N/R
Incident Date :	2002-01-15
Time :	N/R
Spill Site :	Treatment/Sewage Facility
Site :	N/R
Cause :	N/R
Other Causes :	N/R
Injuries (Y/N) :	N/R
Injuries Number :	0
Fatal (Y/N) :	N/R
Fatal Number :	0
Evacs (Y/N) :	N/R
Evacs Number :	0
Cleanup :	Reporting Party
Admin Agency :	Riverside County Environmental Health
Notified Date :	2008-07-03 08:50:00
Control Number :	08-4895
Substance 1 :	Polymer
Quantity 1 :	7
Measure 1 :	Gal(s)
Type 1 :	CHEMICAL
Pipeline 1 :	N/R
Vessel 1 (300 Tons) :	N/R
Substance 2 :	N/R
Quantity 2 :	N/R

Map Id: H28
 Direction: W
 Distance: 0.379 mi., 2002 ft.
 Elevation: 1419 ft.
 Relative: Lower

Envirosite ID: 235095
 EPA ID: N/R

Site Name : Perris Valley RWRf | EASTERN MUNICIPAL WATER DIST | EASTERN MUNICIPAL WATER DIST-PERRIS
 1301 CASE ROAD | 1301 CASE ROAD, PERRIS WATER RECLAMATION FACILITY | 1301 Case Road, Perris Valley RWRf PERRIS | Perris, CA

Database(s) : [AFS, AST - CA, BRS, CALEPA SITES - CA, CHMIRS - CA, CIWQS - CA, CIWQS 2 - CA, ECHO, EMI - CA, ERNS, FRS, HAZNET - CA, HIST AFS 2, HIST AST - CA, HIST CHMIRS - CA, HWG - CA, ICIS, NPDES - CA, RCRA_LQG, RFR - CA, RMP] **(cont.)**

HIST CHMIRS - CA **(cont.)**

Measure 2 : N/R
 Type 2 : N/R
 Pipeline 2 : N/R
 Vessel 2 (300 Tons) : N/R
 Substance 3 : N/R
 Quantity 3 : N/R
 Measure 3 : N/R
 Type 3 : N/R
 Pipeline 3 : N/R
 Vessel 3 (300 Tons) : N/R
 Description : A discharge line ruptured spilling the substance.
 Contained : Yes
 Water? : No
 Water Way : N/R
 Incident Date : 2008-07-03
 Time : 827
 Spill Site : Other
 Site : N/R
 Cause : N/R
 Other Causes : N/R
 Injuries (Y/N) : N/R
 Injuries Number : 0
 Fatal (Y/N) : N/R
 Fatal Number : 0
 Evacs (Y/N) : N/R
 Evacs Number : 0
 Cleanup : Reporting Party
 Admin Agency : Riverside County Environmental Health

Notified Date : 2007-02-21 13:41:00
 Control Number : 07-1132
 Substance 1 : Sodium bisulfide
 Quantity 1 : 100
 Measure 1 : Lbs.
 Type 1 : CHEMICAL
 Pipeline 1 : N/R
 Vessel 1 (300 Tons) : N/R
 Substance 2 : N/R
 Quantity 2 : N/R
 Measure 2 : N/R
 Type 2 : N/R
 Pipeline 2 : N/R
 Vessel 2 (300 Tons) : N/R
 Substance 3 : N/R
 Quantity 3 : N/R
 Measure 3 : N/R

Map Id: H28
 Direction: W
 Distance: 0.379 mi., 2002 ft.
 Elevation: 1419 ft.
 Relative: Lower

Envirosite ID: 235095
 EPA ID: N/R

Site Name : Perris Valley RWRf | EASTERN MUNICIPAL WATER DIST | EASTERN MUNICIPAL WATER DIST-PERRIS
 1301 CASE ROAD | 1301 CASE ROAD, PERRIS WATER RECLAMATION FACILITY | 1301 Case Road, Perris Valley RWRf PERRIS | Perris, CA

Database(s) : [AFS, AST - CA, BRS, CALEPA SITES - CA, CHMIRS - CA, CIWQS - CA, CIWQS 2 - CA, ECHO, EMI - CA, ERNS, FRS, HAZNET - CA, HIST AFS 2, HIST AST - CA, HIST CHMIRS - CA, HWG - CA, ICIS, NPDES - CA, RCRA_LQG, RFR - CA, RMP] **(cont.)**

HIST CHMIRS - CA **(cont.)**

Type 3 :	N/R
Pipeline 3 :	N/R
Vessel 3 (300 Tons) :	N/R
Description :	The substance was found on the asphalt. Unknown when the spill occurred.
Contained :	Yes
Water? :	No
Water Way :	N/R
Incident Date :	2007-02-21
Time :	1230
Spill Site :	Treatment/Sewage Facility
Site :	N/R
Cause :	N/R
Other Causes :	N/R
Injuries (Y/N) :	N/R
Injuries Number :	0
Fatal (Y/N) :	N/R
Fatal Number :	0
Evacs (Y/N) :	N/R
Evacs Number :	0
Cleanup :	Reporting Party
Admin Agency :	Riverside County Environmental Health
Facility Address :	1301 Case Rd., Perris, 92572
County :	Riverside County
Notified Date :	2009-04-23 09:22:00
Control Number :	09-3191
Substance 1 :	Sodium Hydroxide 25% solution
Quantity 1 :	2000
Measure 1 :	Gal(s)
Type 1 :	CHEMICAL
Pipeline 1 :	N/R
Vessel 1 (300 Tons) :	N/R
Substance 2 :	N/R
Quantity 2 :	N/R
Measure 2 :	N/R
Type 2 :	N/R
Pipeline 2 :	N/R
Vessel 2 (300 Tons) :	N/R
Substance 3 :	N/R
Quantity 3 :	N/R
Measure 3 :	N/R
Type 3 :	N/R
Pipeline 3 :	N/R

Map Id: H28
 Direction: W
 Distance: 0.379 mi., 2002 ft.
 Elevation: 1419 ft.
 Relative: Lower

Envirosite ID: 235095
 EPA ID: N/R

Site Name : Perris Valley RWRf | EASTERN MUNICIPAL WATER DIST | EASTERN MUNICIPAL WATER DIST-PERRIS
 1301 CASE ROAD | 1301 CASE ROAD, PERRIS WATER RECLAMATION FACILITY | 1301 Case Road, Perris Valley RWRf PERRIS | Perris, CA

Database(s) : [AFS, AST - CA, BRS, CALEPA SITES - CA, CHMIRS - CA, CIWQS - CA, CIWQS 2 - CA, ECHO, EMI - CA, ERNS, FRS, HAZNET - CA, HIST AFS 2, HIST AST - CA, HIST CHMIRS - CA, HWG - CA, ICIS, NPDES - CA, RCRA_LQG, RFR - CA, RMP] **(cont.)**

HIST CHMIRS - CA **(cont.)**

Vessel 3 (300 Tons) :	N/R
Description :	A plugged overflow like is believed to be what caused the spill.
Contained :	Yes
Water? :	No
Water Way :	N/R
Incident Date :	2009-04-23
Time :	900
Spill Site :	Merchant/Business
Site :	N/R
Cause :	Mechanical
Other Causes :	N/R
Injuries (Y/N) :	N/R
Injuries Number :	0
Fatal (Y/N) :	N/R
Fatal Number :	0
Evacs (Y/N) :	N/R
Evacs Number :	0
Cleanup :	Reporting Party
Admin Agency :	Riverside County Environmental Health
Facility Address :	1301 Case Road, Perris
County :	Riverside County
Notified Date :	2009-05-01 11:59:00
Control Number :	09-3365
Substance 1 :	Costic Soda Solution 25%
Quantity 1 :	4000
Measure 1 :	Gal(s)
Type 1 :	CHEMICAL
Pipeline 1 :	N/R
Vessel 1 (300 Tons) :	N/R
Substance 2 :	N/R
Quantity 2 :	N/R
Measure 2 :	N/R
Type 2 :	N/R
Pipeline 2 :	N/R
Vessel 2 (300 Tons) :	N/R
Substance 3 :	N/R
Quantity 3 :	N/R
Measure 3 :	N/R
Type 3 :	N/R
Pipeline 3 :	N/R
Vessel 3 (300 Tons) :	N/R
Description :	A containment unit in a odor scrubber was overfilled into containment area.

Map Id: H28
 Direction: W
 Distance: 0.379 mi., 2002 ft.
 Elevation: 1419 ft.
 Relative: Lower

Envirosite ID: 235095
 EPA ID: N/R

Site Name : Perris Valley RWRf | EASTERN MUNICIPAL WATER DIST | EASTERN MUNICIPAL WATER DIST-PERRIS
 1301 CASE ROAD | 1301 CASE ROAD, PERRIS WATER RECLAMATION FACILITY | 1301 Case Road, Perris Valley RWRf PERRIS | Perris, CA

Database(s) : [AFS, AST - CA, BRS, CALEPA SITES - CA, CHMIRS - CA, CIWQS - CA, CIWQS 2 - CA, ECHO, EMI - CA, ERNS, FRS, HAZNET - CA, HIST AFS 2, HIST AST - CA, HIST CHMIRS - CA, HWG - CA, ICIS, NPDES - CA, RCRA_LQG, RFR - CA, RMP] **(cont.)**

HIST CHMIRS - CA **(cont.)**

Contained :	Yes
Water? :	No
Water Way :	N/R
Incident Date :	2009-05-01
Time :	1135
Spill Site :	Treatment/Sewage Facility
Site :	N/R
Cause :	Unknown
Other Causes :	N/R
Injuries (Y/N) :	N/R
Injuries Number :	0
Fatal (Y/N) :	N/R
Fatal Number :	0
Evacs (Y/N) :	N/R
Evacs Number :	0
Cleanup :	Reporting Party
Admin Agency :	Riverside County Environmental Health

Facility Address :	1301 Case Road, Perris, 92570
County :	Riverside County

Notified Date :	2008-01-11 08:26:00
Control Number :	08-0357
Substance 1 :	Sodium Bisulfite
Quantity 1 :	75
Measure 1 :	Gal(s)
Type 1 :	CHEMICAL
Pipeline 1 :	N/R
Vessel 1 (300 Tons) :	N/R
Substance 2 :	N/R
Quantity 2 :	N/R
Measure 2 :	N/R
Type 2 :	N/R
Pipeline 2 :	N/R
Vessel 2 (300 Tons) :	N/R
Substance 3 :	N/R
Quantity 3 :	N/R
Measure 3 :	N/R
Type 3 :	N/R
Pipeline 3 :	N/R
Vessel 3 (300 Tons) :	N/R

Description :	During inspection this a.m. a isolation valve was noticed to be leaking. Product flowed into a containment area.
---------------	--

Map Id: H28
 Direction: W
 Distance: 0.379 mi., 2002 ft.
 Elevation: 1419 ft.
 Relative: Lower

EnviroSite ID: 235095
 EPA ID: N/R

Site Name : Perris Valley RWRf | EASTERN MUNICIPAL WATER DIST | EASTERN MUNICIPAL WATER DIST-PERRIS
 1301 CASE ROAD | 1301 CASE ROAD, PERRIS WATER RECLAMATION FACILITY | 1301 Case Road, Perris Valley RWRf PERRIS | Perris, CA

Database(s) : [AFS, AST - CA, BRS, CALEPA SITES - CA, CHMIRS - CA, CIWQS - CA, CIWQS 2 - CA, ECHO, EMI - CA, ERNS, FRS, HAZNET - CA, HIST AFS 2, HIST AST - CA, HIST CHMIRS - CA, HWG - CA, ICIS, NPDES - CA, RCRA_LQG, RFR - CA, RMP] **(cont.)**

HIST CHMIRS - CA **(cont.)**

Contained : Yes
 Water? : No
 Water Way : N/R
 Incident Date : 2008-01-11
 Time : 812
 Spill Site : Treatment/Sewage Facility
 Site : N/R
 Cause : N/R
 Other Causes : N/R
 Injuries (Y/N) : N/R
 Injuries Number : 0
 Fatal (Y/N) : N/R
 Fatal Number : 0
 Evacs (Y/N) : N/R
 Evacs Number : 0
 Cleanup : Reporting Party
 Admin Agency : Riverside County Environmental Health

Facility Address : 1301 Case Road, Perris, 92572
 County : Riverside County

Notified Date : 2008-11-03 08:43:00
 Control Number : 08-7901
 Substance 1 : Sodium Hydroxide Solution 25%
 Quantity 1 : Unknown
 Measure 1 : N/A
 Type 1 : CHEMICAL
 Pipeline 1 : N/R
 Vessel 1 (300 Tons) : N/R
 Substance 2 : N/R
 Quantity 2 : N/R
 Measure 2 : N/R
 Type 2 : N/R
 Pipeline 2 : N/R
 Vessel 2 (300 Tons) : N/R
 Substance 3 : N/R
 Quantity 3 : N/R
 Measure 3 : N/R
 Type 3 : N/R
 Pipeline 3 : N/R
 Vessel 3 (300 Tons) : N/R

Description : RP states that an odor scrubber was misting out the solution onto the ground and equipment outside of the containment.

Map Id: H28
 Direction: W
 Distance: 0.379 mi., 2002 ft.
 Elevation: 1419 ft.
 Relative: Lower

Envirosite ID: 235095
 EPA ID: N/R

Site Name : Perris Valley RWRf | EASTERN MUNICIPAL WATER DIST | EASTERN MUNICIPAL WATER DIST-PERRIS
 1301 CASE ROAD | 1301 CASE ROAD, PERRIS WATER RECLAMATION FACILITY | 1301 Case Road, Perris Valley RWRf PERRIS | Perris, CA

Database(s) : [AFS, AST - CA, BRS, CALEPA SITES - CA, CHMIRS - CA, CIWQS - CA, CIWQS 2 - CA, ECHO, EMI - CA, ERNS, FRS, HAZNET - CA, HIST AFS 2, HIST AST - CA, HIST CHMIRS - CA, HWG - CA, ICIS, NPDES - CA, RCRA_LQG, RFR - CA, RMP] **(cont.)**

HIST CHMIRS - CA **(cont.)**

Contained : Yes
 Water? : No
 Water Way : N/R
 Incident Date : 2008-11-03
 Time : 830
 Spill Site : Treatment/Sewage Facility
 Site : N/R
 Cause : N/R
 Other Causes : N/R
 Injuries (Y/N) : N/R
 Injuries Number : 0
 Fatal (Y/N) : N/R
 Fatal Number : 0
 Evacs (Y/N) : N/R
 Evacs Number : 0
 Cleanup : Reporting Party
 Admin Agency : Riverside County Environmental Health

Notified Date : 2011-08-16 08:22:00
 Control Number : 11-4854
 Substance 1 : Ferric Chloride
 Quantity 1 : 300
 Measure 1 : Gal(s)
 Type 1 : CHEMICAL
 Pipeline 1 : N/R
 Vessel 1 (300 Tons) : No
 Substance 2 : N/R
 Quantity 2 : N/R
 Measure 2 : N/R
 Type 2 : N/R
 Pipeline 2 : N/R
 Vessel 2 (300 Tons) : No
 Substance 3 : N/R
 Quantity 3 : N/R
 Measure 3 : N/R
 Type 3 : N/R
 Pipeline 3 : N/R
 Vessel 3 (300 Tons) : No
 Description : The substance leaked from a storage tank into a secondary containment area.

Contained : Yes
 Water? : No
 Water Way : N/R
 Incident Date : 2011-08-16
 Time : 745
 Spill Site : Treatment/Sewage Facility

Map Id: H28
 Direction: W
 Distance: 0.379 mi., 2002 ft.
 Elevation: 1419 ft.
 Relative: Lower

Envirosite ID: 235095
 EPA ID: N/R

Site Name : Perris Valley RWRf | EASTERN MUNICIPAL WATER DIST | EASTERN MUNICIPAL WATER DIST-PERRIS
 1301 CASE ROAD | 1301 CASE ROAD, PERRIS WATER RECLAMATION FACILITY | 1301 Case Road, Perris Valley RWRf PERRIS | Perris, CA

Database(s) : [AFS, AST - CA, BRS, CALEPA SITES - CA, CHMIRS - CA, CIWQS - CA, CIWQS 2 - CA, ECHO, EMI - CA, ERNS, FRS, HAZNET - CA, HIST AFS 2, HIST AST - CA, HIST CHMIRS - CA, HWG - CA, ICIS, NPDES - CA, RCRA_LQG, RFR - CA, RMP] **(cont.)**

HIST CHMIRS - CA **(cont.)**

Site : N/R
 Cause : Unknown
 Other Causes : N/R
 Injuries (Y/N) : No
 Injuries Number : N/R
 Fatal (Y/N) : No
 Fatal Number : N/R
 Evacs (Y/N) : No
 Evacs Number : N/R
 Cleanup : Reporting Party
 Admin Agency : Riverside County Environmental Health

Facility Address : 1301 Case Road, Perris, 92592
 County : Riverside County

Notified Date : 2010-03-01 14:08:00
 Control Number : 10-1480
 Substance 1 : Sewage
 Quantity 1 : 1500
 Measure 1 : Gal(s)
 Type 1 : SEWAGE
 Pipeline 1 : N/R
 Vessel 1 (300 Tons) : N/R
 Substance 2 : N/R
 Quantity 2 : N/R
 Measure 2 : N/R
 Type 2 : N/R
 Pipeline 2 : N/R
 Vessel 2 (300 Tons) : N/R
 Substance 3 : N/R
 Quantity 3 : N/R
 Measure 3 : N/R
 Type 3 : N/R
 Pipeline 3 : N/R
 Vessel 3 (300 Tons) : N/R

Description : Caller states that a contractor forgot to cap the clean out during construction which caused the release.

Contained : Yes
 Water? : No
 Water Way : N/R
 Incident Date : 2010-03-01
 Time : 1230
 Spill Site : Treatment/Sewage Facility

Map Id: H28
 Direction: W
 Distance: 0.379 mi., 2002 ft.
 Elevation: 1419 ft.
 Relative: Lower

EnviroSite ID: 235095
 EPA ID: N/R

Site Name : Perris Valley RWRf | EASTERN MUNICIPAL WATER DIST | EASTERN MUNICIPAL WATER DIST-PERRIS
 1301 CASE ROAD | 1301 CASE ROAD, PERRIS WATER RECLAMATION FACILITY | 1301 Case Road, Perris Valley RWRf PERRIS | Perris, CA

Database(s) : [AFS, AST - CA, BRS, CALEPA SITES - CA, CHMIRS - CA, CIWQS - CA, CIWQS 2 - CA, ECHO, EMI - CA, ERNS, FRS, HAZNET - CA, HIST AFS 2, HIST AST - CA, HIST CHMIRS - CA, HWG - CA, ICIS, NPDES - CA, RCRA_LQG, RFR - CA, RMP] **(cont.)**

HIST CHMIRS - CA **(cont.)**

Site : N/R
 Cause : Unknown
 Other Causes : N/R
 Injuries (Y/N) : No
 Injuries Number : N/R
 Fatal (Y/N) : No
 Fatal Number : N/R
 Evacs (Y/N) : No
 Evacs Number : N/R
 Cleanup : Contractor
 Admin Agency : Riverside County Environmental Health

Facility Address : 1301 Case Road, Perris Valley RWRf, Perris, 92570
 County : Riverside County

Notified Date : 2007-10-29 08:26:00
 Control Number : 07-6615
 Substance 1 : Secondary Recycled Water
 Quantity 1 : 500000
 Measure 1 : Gal(s)
 Type 1 : OTHER
 Pipeline 1 : N/R
 Vessel 1 (300 Tons) : N/R
 Substance 2 : N/R
 Quantity 2 : N/R
 Measure 2 : N/R
 Type 2 : N/R
 Pipeline 2 : N/R
 Vessel 2 (300 Tons) : N/R
 Substance 3 : N/R
 Quantity 3 : N/R
 Measure 3 : N/R
 Type 3 : N/R
 Pipeline 3 : N/R
 Vessel 3 (300 Tons) : N/R

Description : Caller states an 8 inch pump line blew out resulting in the release of substance.

Contained : Yes
 Water? : No
 Water Way : N/R
 Incident Date : 2007-10-29
 Time : 630
 Spill Site : Treatment/Sewage Facility

Map Id: H28
 Direction: W
 Distance: 0.379 mi., 2002 ft.
 Elevation: 1419 ft.
 Relative: Lower

Envirosite ID: 235095
 EPA ID: N/R

Site Name : Perris Valley RWRf | EASTERN MUNICIPAL WATER DIST | EASTERN MUNICIPAL WATER DIST-PERRIS
 1301 CASE ROAD | 1301 CASE ROAD, PERRIS WATER RECLAMATION FACILITY | 1301 Case Road, Perris Valley RWRf PERRIS | Perris, CA

Database(s) : [AFS, AST - CA, BRS, CALEPA SITES - CA, CHMIRS - CA, CIWQS - CA, CIWQS 2 - CA, ECHO, EMI - CA, ERNS, FRS, HAZNET - CA, HIST AFS 2, HIST AST - CA, HIST CHMIRS - CA, HWG - CA, ICIS, NPDES - CA, RCRA_LQG, RFR - CA, RMP] **(cont.)**

HIST CHMIRS - CA **(cont.)**

Site : N/R
 Cause : N/R
 Other Causes : N/R
 Injuries (Y/N) : N/R
 Injuries Number : 0
 Fatal (Y/N) : N/R
 Fatal Number : 0
 Evacs (Y/N) : N/R
 Evacs Number : 0
 Cleanup : Reporting Party
 Admin Agency : Riverside County Environmental Health

HWG - CA

Facility Name : BERGELECTRIC CORPORATION
 Facility Address : 1301 CASE RD, PERRIS, CA 92570
 County : RIVERSIDE

EPA ID : CAC002730256
 Status : Inactive
 Category : STATE
 Type : TEMPORARY
 Facility Type : N/R
 Mailing Address : 650 OPPER ST, ESCONDIDO, CA 920291020
 Owner Name : BERGELECTRIC CORPORATION
 Owner Address : 650 OPPER ST, ESCONDIDO, CA 920291020
 Operator Name : KENNETH GIDDENS
 Operator Address : 650 OPPER ST, ESCONDIDO, CA 920291020
 Latitude : 33.757525
 Longitude : -117.195548

Facility Name : DOUGS TOUG INC
 Facility Address : 1301 CASE RD, PERRIS, CA 92570
 County : RIVERSIDE

EPA ID : CAC002656635
 Status : Inactive
 Category : STATE
 Type : TEMPORARY
 Facility Type : N/R
 Mailing Address : 13 MADRIGAL, SAN CLEMENTE, CA 926732735
 Owner Name : DOUGS TOUG INC
 Owner Address : 12320 WOODRUFF AVE, DOWNEY, CA 90241
 Operator Name : ERIC MARTINEZ

Map Id: H28
 Direction: W
 Distance: 0.379 mi., 2002 ft.
 Elevation: 1419 ft.
 Relative: Lower

Envirosite ID: 235095
 EPA ID: N/R

Site Name : Perris Valley RWRf | EASTERN MUNICIPAL WATER DIST | EASTERN MUNICIPAL WATER DIST-PERRIS
 1301 CASE ROAD | 1301 CASE ROAD, PERRIS WATER RECLAMATION FACILITY | 1301 Case Road, Perris Valley RWRf PERRIS | Perris, CA

Database(s) : [AFS, AST - CA, BRS, CALEPA SITES - CA, CHMIRS - CA, CIWQS - CA, CIWQS 2 - CA, ECHO, EMI - CA, ERNS, FRS, HAZNET - CA, HIST AFS 2, HIST AST - CA, HIST CHMIRS - CA, HWG - CA, ICIS, NPDES - CA, RCRA_LQG, RFR - CA, RMP] **(cont.)**

HWG - CA (cont.)

Operator Address : 12320 WOODRUFF AVE, DOWNEY, CA 90241
 Latitude : 33.757525
 Longitude : -117.195548

Facility Name : EASTERN MUNICIPAL WATER DIST
 Facility Address : 1301 CASE ROAD, PERRIS, CA 92572
 County : RIVERSIDE

EPA ID : CAL000089264
 Status : Active
 Category : STATE
 Type : PERMANENT
 Facility Type : N/R
 Mailing Address : PO BOX 8300, PERRIS, CA 925728300
 Owner Name : EASTERN MUNICIPAL WATER DISTRICT
 Owner Address : PO BOX 8300, PERRIS, CA 925728300
 Operator Name : JIM SCHAIN
 Operator Address : 2270 TRUMBLE ROAD, PERRIS, CA 92572
 Latitude : 33.757525
 Longitude : -117.195548

Facility Name : KIEWIT INFRASTRUCTURE WEST CO - PERRIS
 Facility Address : 1301 CASE RD, PERRIS, CA 92570
 County : RIVERSIDE

EPA ID : CAL000325083
 Status : Inactive
 Category : STATE
 Type : PERMANENT
 Facility Type : N/R
 Mailing Address : 4650 BUSINESS CENTER DRIVE, FAIRFIELD, CA 945340000
 Owner Name : KIEWIT INFRASTRUCTURE WEST CO
 Owner Address : 4650 BUSINESS CENTER DR, FAIRFIELD, CA 945340000
 Operator Name : DAVID BUFO
 Operator Address : 1704 5TH ST., BAYWOOD PARK, CA 93402
 Latitude : 33.757525
 Longitude : -117.195548

Facility Name : WESTERN SUMMIT CONTRACTORS INC
 Facility Address : 1301 CASE RD, PERRIS, CA 92570
 County : RIVERSIDE

Map Id: H28
 Direction: W
 Distance: 0.379 mi., 2002 ft.
 Elevation: 1419 ft.
 Relative: Lower

EnviroSite ID: 235095
 EPA ID: N/R

Site Name : Perris Valley RWRf | EASTERN MUNICIPAL WATER DIST | EASTERN MUNICIPAL WATER DIST-PERRIS
 1301 CASE ROAD | 1301 CASE ROAD, PERRIS WATER RECLAMATION FACILITY | 1301 Case Road, Perris Valley RWRf PERRIS | Perris, CA

Database(s) : [AFS, AST - CA, BRS, CALEPA SITES - CA, CHMIRS - CA, CIWQS - CA, CIWQS 2 - CA, ECHO, EMI - CA, ERNS, FRS, HAZNET - CA, HIST AFS 2, HIST AST - CA, HIST CHMIRS - CA, HWG - CA, ICIS, NPDES - CA, RCRA_LQG, RFR - CA, RMP] **(cont.)**

HWG - CA **(cont.)**

EPA ID : CAC002631027
 Status : Inactive
 Category : STATE
 Type : TEMPORARY
 Facility Type : N/R
 Mailing Address : 2820 LA MIRADA DR STE H, VISTA, CA 92081
 Owner Name : WESTERN SUMMIT CONTRACTORS INC
 Owner Address : 2820 LA MIRADA DR STE H, VISTA, CA 92081
 Operator Name : SANFORD STOKES
 Operator Address : 2820 LA MIRADA DR STE H, VISTA, CA 92081
 Latitude : 33.757525
 Longitude : -117.195548

ICIS

Facility Name : EASTERN MUNICIPAL WATER DISTRICT PERRIS VALLEY REGIONAL WATER RECLAMATION FACILI
 Facility Address : 1301 CASE RD., PERRIS, CA 92570

Site Details

NPDES ID : CAU001102
 ICIS Facility Interest ID : 3000002140
 Facility UIN : 110002063793
 Facility Type Code : N/R
 Impaired Waters : N/R
 Latitude : 33.75761
 Longitude : -117.19557
 Last Date in Agency List : 2021-05-17

Facility NAICS

NAICS Code : N/R
 NAICS Description : N/R

Facility SIC

SIC Code : N/R
 SIC Description : N/R

Map Id: H28
 Direction: W
 Distance: 0.379 mi., 2002 ft.
 Elevation: 1419 ft.
 Relative: Lower

Site Name : Perris Valley RWRf | EASTERN MUNICIPAL WATER DIST | EASTERN MUNICIPAL WATER DIST-PERRIS
 1301 CASE ROAD | 1301 CASE ROAD, PERRIS WATER RECLAMATION FACILITY | 1301 Case Road, Perris Valley RWRf PERRIS | Perris, CA

Database(s) : [AFS, AST - CA, BRS, CALEPA SITES - CA, CHMIRS - CA, CIWQS - CA, CIWQS 2 - CA, ECHO, EMI - CA, ERNS, FRS, HAZNET - CA, HIST AFS 2, HIST AST - CA, HIST CHMIRS - CA, HWG - CA, ICIS, NPDES - CA, RCRA_LQG, RFR - CA, RMP] **(cont.)**

EnviroSite ID: 235095
 EPA ID: N/R

NPDES - CA

Facility Name :	Perris Valley RWRf Solar Project
Facility Address :	1301 Case Road, Perris, 92570
County :	Riverside
Effective Date :	2019-09-20
Adoption Date :	N/R
Expiration Date :	N/R
Termination Date :	N/R
Order Number :	2009-0009-DWQ
NPDES Number :	CAS000002
WDID :	8 33C388148
RM Status :	Active
Reg Meas ID :	512672
Reg Meas Type :	Enrollee
Program :	Construction
Facility Place ID :	N/R
Region Code :	8
Discharger ID :	0
Discharger :	Eastern Municipal Water District
Discharger Address :	2270 Trumble Road, Perris, California 92572
Last Date in Agency List :	2021-07-05

RCRA_LQG

Facility Name :	EMWD - PERRIS VALLEY RWRf
Facility Address :	1301 CASE ROAD, PERRIS, CA 92572
County :	RIVERSIDE
Date Form Received by Agency :	2020-02-20
EPA ID :	CAL000089264
Mailing Address :	PO BOX 8300, PERRIS, CA 92572
Contact :	EDWARDS DOUG
Contact Address :	PO BOX 8300, PERRIS, CA 92572
Contact Country :	US
Contact Telephone :	951-928-3777
Contact Email :	EDWARDS@EMWD.ORG
EPA Region :	09
Land Type :	Municipal
Source Type :	Annual/Biennial Report updated with Notification
Classification :	Large Quantity Generator

Map Id: H28
 Direction: W
 Distance: 0.379 mi., 2002 ft.
 Elevation: 1419 ft.
 Relative: Lower

EnviroSite ID: 235095
 EPA ID: N/R

Site Name : Perris Valley RWRf | EASTERN MUNICIPAL WATER DIST | EASTERN MUNICIPAL WATER DIST-PERRIS
 1301 CASE ROAD | 1301 CASE ROAD, PERRIS WATER RECLAMATION FACILITY | 1301 Case Road, Perris Valley RWRf PERRIS | Perris, CA

Database(s) : [AFS, AST - CA, BRS, CALEPA SITES - CA, CHMIRS - CA, CIWQS - CA, CIWQS 2 - CA, ECHO, EMI - CA, ERNS, FRS, HAZNET - CA, HIST AFS 2, HIST AST - CA, HIST CHMIRS - CA, HWG - CA, ICIS, NPDES - CA, RCRA_LQG, RFR - CA, RMP] **(cont.)**

RCRA_LQG **(cont.)**

Description :

Handlers that generate 1,000 kg or more of hazardous waste during any calendar month; or generate more than 1 kg of acutely hazardous waste during any calendar month; or generate more than 100 kg of any residue or contaminated soil, waste or other debris resulting from the cleanup of a spill, into or on any land or water, of acutely hazardous waste during any calendar month; or generate 1 kg or less of acutely hazardous waste during any calendar month, and accumulate more than 1 kg of acutely hazardous waste at any time; or generate 100 kg or less of any residue or contaminated soil, waste or other debris resulting from the cleanup of a spill, into or on any land or water, of acutely hazardous waste during any calendar month, and accumulated more than 100 kg of that material at any time.

Last Date in Agency List : 2021-04-26

Owner/Operator Summary

Owner/Operator Name : EASTERN MUNICIPAL WATER DISTRICT
 Owner/Operator Address : PO BOX 8300, PERRIS, CA 92572
 Owner/Operator Country : US
 Owner/Operator Telephone : 951-928-3777
 Owner/Operator Email : N/R
 Owner/Operator Fax : N/R
 Legal Status : Municipal
 Owner/Operator Type : Owner
 Owner/Operator Start Date : 1981-01-01
 Owner/Operator End Date : N/R

Owner/Operator Name : EASTERN MUNICIPAL WATER DISTRICT
 Owner/Operator Address : PO BOX 8300, PERRIS, CA 92572
 Owner/Operator Country : US
 Owner/Operator Telephone : N/R
 Owner/Operator Email : N/R
 Owner/Operator Fax : N/R
 Legal Status : Municipal
 Owner/Operator Type : Operator
 Owner/Operator Start Date : 1981-01-01
 Owner/Operator End Date : N/R

Handler Activities Summary

U.S. Importer of Hazardous Waste : N
 Mixed Waste (Haz. and Radioactive) : N/R
 Recycler of Hazardous Waste : N
 Transporter of Hazardous Waste : N
 Treater, Storer or Disposer of HW : N

Map Id: H28
 Direction: W
 Distance: 0.379 mi., 2002 ft.
 Elevation: 1419 ft.
 Relative: Lower

Envirosite ID: 235095
 EPA ID: N/R

Site Name : Perris Valley RWRf | EASTERN MUNICIPAL WATER DIST | EASTERN MUNICIPAL WATER DIST-PERRIS
 1301 CASE ROAD | 1301 CASE ROAD, PERRIS WATER RECLAMATION FACILITY | 1301 Case Road, Perris Valley RWRf PERRIS | Perris, CA

Database(s) : [AFS, AST - CA, BRS, CALEPA SITES - CA, CHMIRS - CA, CIWQS - CA, CIWQS 2 - CA, ECHO, EMI - CA, ERNS, FRS, HAZNET - CA, HIST AFS 2, HIST AST - CA, HIST CHMIRS - CA, HWG - CA, ICIS, NPDES - CA, RCRA_LQG, RFR - CA, RMP] **(cont.)**

RCRA_LQG (cont.)

Underground Injection Activity : N
 On-site Burner Exemption : N
 Furnace Exemption : N
 Used Oil Fuel Burner : N
 Used Oil Processor : N
 Used Oil Refiner : N
 Used Oil Fuel Marketer to Burner : N
 Used Oil Specification Marketer : N
 Used Oil Transfer Facility : N
 Used Oil Transporter : N

Historical Generators

Date Form Received by Agency : 2010-03-01
 Facility Name : EMWD - PERRIS VALLEY RWRf
 Classification : Large Quantity Generator

Date Form Received by Agency : 2008-02-27
 Facility Name : EMWD - PERRIS VALLEY RWRf
 Classification : Large Quantity Generator

Hazardous Waste Summary

Waste Code / Name :
 122 - Alkaline solution without metals (pH > 12.5)
 141 - Off-specification, aged, or surplus inorganics
 221 - Waste oil and mixed oil
 331 - Off-specification, aged, or surplus organics
 D002 - CORROSIVE WASTE

Notices of Violations Summary

Regulation Violated : N

RFR - CA

Facility Name : Perris Valley RWRf
 Facility Address : 1301 Case Road, Perris, CA 92570
 County : Riverside

Effective Date : 2020-07-09
 Adoption Date : N/R
 Termination Date : N/R

Map Id: H28
 Direction: W
 Distance: 0.379 mi., 2002 ft.
 Elevation: 1419 ft.
 Relative: Lower

Envirosite ID: 235095
 EPA ID: N/R

Site Name : Perris Valley RWRf | EASTERN MUNICIPAL WATER DIST | EASTERN MUNICIPAL WATER DIST-PERRIS
 1301 CASE ROAD | 1301 CASE ROAD, PERRIS WATER RECLAMATION FACILITY | 1301 Case Road, Perris Valley RWRf PERRIS | Perris, CA

Database(s) : [AFS, AST - CA, BRS, CALEPA SITES - CA, CHMIRS - CA, CIWQS - CA, CIWQS 2 - CA, ECHO, EMI - CA, ERNS, FRS, HAZNET - CA, HIST AFS 2, HIST AST - CA, HIST CHMIRS - CA, HWG - CA, ICIS, NPDES - CA, RCRA_LQG, RFR - CA, RMP] **(cont.)**

RFR - CA **(cont.)**

Expiration/Review Date :	N/R
NPDES Number :	N/R
Order Number :	2020-0015-DWQ
WDID :	8 332783001
SIC/NAICS :	4952
Program :	SLIC, WDRMUNILRG
Regulatory Measure Status :	Active
Regulatory Measure Type :	Co-Permitee
Place/Project Type :	Wastewater Treatment Facility
Region :	SB
Design Flow :	N/R
Major/Minor :	N/R
Complexity :	N/R
TTWQ :	N/R
Number of Enforcement Actions within Five Years:	N/R
Number of Violations within Five Years:	N/R
Agency :	Eastern Municipal Water District
Agency Address :	Po Box 8300, Perris, CA 92572-8300
Latitude :	33.76375
Longitude :	-117.20571
Last Date in Agency List :	2021-07-24
Facility Name :	Perris Valley RWRf Solar Pad Project
Facility Address :	1301 Case Road, Perris, CA 92570
County :	Riverside
Effective Date :	2014-12-10
Adoption Date :	N/R
Termination Date :	N/R
Expiration/Review Date :	N/R
NPDES Number :	CAS000002
Order Number :	2009-0009-DWQ
WDID :	8 33C371675
SIC/NAICS :	N/R
Program :	CONSTW
Regulatory Measure Status :	Active
Regulatory Measure Type :	Storm water construction
Place/Project Type :	Construction - Utility: Solar Pad
Region :	8
Design Flow :	N/R
Major/Minor :	N/R
Complexity :	N/R
TTWQ :	N/R

Map Id: H28
 Direction: W
 Distance: 0.379 mi., 2002 ft.
 Elevation: 1419 ft.
 Relative: Lower

Envirosite ID: 235095
 EPA ID: N/R

Site Name : Perris Valley RWRf | EASTERN MUNICIPAL WATER DIST | EASTERN MUNICIPAL WATER DIST-PERRIS
 1301 CASE ROAD | 1301 CASE ROAD, PERRIS WATER RECLAMATION FACILITY | 1301 Case Road, Perris Valley RWRf PERRIS | Perris, CA

Database(s) : [AFS, AST - CA, BRS, CALEPA SITES - CA, CHMIRS - CA, CIWQS - CA, CIWQS 2 - CA, ECHO, EMI - CA, ERNS, FRS, HAZNET - CA, HIST AFS 2, HIST AST - CA, HIST CHMIRS - CA, HWG - CA, ICIS, NPDES - CA, RCRA_LQG, RFR - CA, RMP] **(cont.)**

RFR - CA **(cont.)**

Number of Enforcement Actions within Five Years: N/R
 Number of Violations within Five Years: N/R
 Agency : Eastern Municipal Water District
 Agency Address : 2270 Trumble Road PO Box 8300, Perris, CA 92572
 Latitude : 33.754517
 Longitude : -117.19831
 Last Date in Agency List : 2016-03-24

Facility Name : Perris Valley RWRf Solar Project
 Facility Address : 1301 Case Road, Perris, CA 92570
 County : Riverside

Effective Date : 2019-09-20
 Adoption Date : N/R
 Termination Date : N/R
 Expiration/Review Date : N/R
 NPDES Number : CAS000002
 Order Number : 2009-0009-DWQ
 WDID : 8 33C388148
 SIC/NAICS : N/R
 Program : CONSTW
 Regulatory Measure Status : Active
 Regulatory Measure Type : Storm water construction
 Place/Project Type : Construction - Utility: Solar Pad
 Region : 8
 Design Flow : N/R
 Major/Minor : N/R
 Complexity : N/R
 TTWQ : N/R
 Number of Enforcement Actions within Five Years: N/R
 Number of Violations within Five Years: N/R
 Agency : Eastern Municipal Water District
 Agency Address : 2270 Trumble Road PO Box 8300, Perris, CA 92572
 Latitude : 33.75721
 Longitude : -117.19873
 Last Date in Agency List : 2021-07-24

RMP

Facility Name : Perris Valley Regional Water Reclamation Facility
 Facility Address : 1301 Case Road, Perris, CA 92570

Map Id: H28
 Direction: W
 Distance: 0.379 mi., 2002 ft.
 Elevation: 1419 ft.
 Relative: Lower

Envirosite ID: 235095
 EPA ID: N/R

Site Name : Perris Valley RWRf | EASTERN MUNICIPAL WATER DIST | EASTERN MUNICIPAL WATER DIST-PERRIS
 1301 CASE ROAD | 1301 CASE ROAD, PERRIS WATER RECLAMATION FACILITY | 1301 Case Road, Perris Valley RWRf PERRIS | Perris, CA

Database(s) : [AFS, AST - CA, BRS, CALEPA SITES - CA, CHMIRS - CA, CIWQS - CA, CIWQS 2 - CA, ECHO, EMI - CA, ERNS, FRS, HAZNET - CA, HIST AFS 2, HIST AST - CA, HIST CHMIRS - CA, HWG - CA, ICIS, NPDES - CA, RCRA_LQG, RFR - CA, RMP] **(cont.)**

RMP (cont.)

Details for this site have been truncated due to the large number of available details for this site within this dataset. For the complete details for this site, contact your EnviroSite account representative for a complimentary site report containing all of the details available.

Facility ID :	1000003199
Facility County FIPS :	06065
LEPC :	Region VI LEPC
Facility URL :	N/R
Facility Phone Number :	N/R
Facility Email Address :	N/R
Facility DUNS :	0
Parent Company Name :	Eastern Municipal Water District
Company 2 Name :	N/R
Company DUNS :	47789870
Company 2 DUNS :	0
Operator Name :	Eastern Municipal Water District
Operator Address :	2270 Trumble Road, Perris, CA 92572-8300
Operator Address 2 :	PO Box 8300
Operator Phone :	9519283777
Emergency Contact Name :	Christopher Pendergrass
Emergency Contact Title :	Safety Officer
Emergency Contact Phone :	9519283777
Phone 24 :	9519061021
Emergency Contact Ext PIN :	4304
Emergency Contact Email :	pendergc@emwd.org
No Accidents :	false
Foreign State Prov :	N/R
Foreign Zip Code :	N/R
Foreign Country :	N/R
FTE :	21
Other EPA Facility ID :	N/R
EPA Facility ID :	100000089343
OSHA PSM :	true
EPCRA 302 :	true
CAA Title V :	true
Clear Air Op Permit ID :	F47548
Safety Inspection Date :	08/12/2008
Safety Inspection by :	Riverside County Environmental Health Department
OSHA Ranking :	true
Predictive Filing Flag :	false
Submission Type :	R
CBI Flag :	false
Completion Check Date :	06/04/2009
Receipt Date :	06/04/2009
Graphics Indicator :	false
Attachments Indicator :	false
Certification Received Flag :	true

Map Id: H28
 Direction: W
 Distance: 0.379 mi., 2002 ft.
 Elevation: 1419 ft.
 Relative: Lower

EnviroSite ID: 235095
 EPA ID: N/R

Site Name : Perris Valley RWRf | EASTERN MUNICIPAL WATER DIST | EASTERN MUNICIPAL WATER DIST-PERRIS
 1301 CASE ROAD | 1301 CASE ROAD, PERRIS WATER RECLAMATION FACILITY | 1301 Case Road, Perris Valley RWRf PERRIS | Perris, CA

Database(s) : [AFS, AST - CA, BRS, CALEPA SITES - CA, CHMIRS - CA, CIWQS - CA, CIWQS 2 - CA, ECHO, EMI - CA, ERNS, FRS, HAZNET - CA, HIST AFS 2, HIST AST - CA, HIST CHMIRS - CA, HWG - CA, ICIS, NPDES - CA, RCRA_LQG, RFR - CA, RMP] **(cont.)**

RMP (cont.)

Submission Method :	RMP*Submit
CBI Substantiation Flag :	false
Electronic Waiver Received Flag :	false
Postmark Date :	06/04/2009
De Registration Date :	11/16/2018
De Registration Effective Date :	11/02/2018
Anniversary Date :	06/04/2014
Error Report Date :	N/R
CBI Unsanitized Version Flag :	false
Version Number :	1.0
Facility Latitude :	33.756000
Facility Longitude :	-117.193111
Valid Latitude Longitude Flag :	true
FRS Description :	PLANT ENTRANCE (GENERAL)
FRS Method :	ZIP CODE-CENTROID
Horizontal Accuracy Measure :	10
Horizontal Reference Datum Code :	002
Source Map Scale Number :	N/R
Last Date in Agency List :	03/17/2020

Process Detail

Process ID :	1000003921
Process Facility ID :	1000003199
Process Description :	Chlorination

Chemical Details

Chemical Name :	Chlorine
Chemical ID :	62
Quantity :	108000
Chemical Name :	Public OCA Chemical
Chemical ID :	0
Quantity :	0

Process Detail

Process ID :	1000051231
Process Facility ID :	1000041584
Process Description :	Chlorination

Map Id: H28
 Direction: W
 Distance: 0.379 mi., 2002 ft.
 Elevation: 1419 ft.
 Relative: Lower

EnviroSite ID: 235095
 EPA ID: N/R

Site Name : Perris Valley RWRf | EASTERN MUNICIPAL WATER DIST | EASTERN MUNICIPAL WATER DIST-PERRIS
 1301 CASE ROAD | 1301 CASE ROAD, PERRIS WATER RECLAMATION FACILITY | 1301 Case Road, Perris Valley RWRf PERRIS | Perris, CA

Database(s) : [AFS, AST - CA, BRS, CALEPA SITES - CA, CHMIRS - CA, CIWQS - CA, CIWQS 2 - CA, ECHO, EMI - CA, ERNS, FRS, HAZNET - CA, HIST AFS 2, HIST AST - CA, HIST CHMIRS - CA, HWG - CA, ICIS, NPDES - CA, RCRA_LQG, RFR - CA, RMP] **(cont.)**

RMP (cont.)

Chemical Details

Chemical Name : Chlorine
 Chemical ID : 62
 Quantity : 96000

Chemical Name : Public OCA Chemical
 Chemical ID : 0
 Quantity : 0

RMP Summary

RMP Contact Name : Doug Hefley
 RMP Title : Risk and Safety Manager
 RMP Description : N/R
 RMP Complete Flag : true

Accident History

Accident Date : N/R
 Accident Time : N/R
 Accident Release Duration : N/R
 Release Event : N/R
 Release Source : N/R
 Other Release Source : N/R
 Onsite Property Damage : N/R
 Offsite Property Damage : N/R
 Envir Damage : N/R
 Envir Damage-Other : N/R
 Initiating Event : N/R
 Cause Equipment Failure : N/R
 Cause-Other : N/R
 Offsite Responders Notify : N/R
 CBI Flag : N/R

Accident History Chemicals

Accident Chemical ID : N/R
 Accident History ID : N/R
 Chemical ID : N/R
 Chemical Name : N/R
 Quantity Released : N/R
 Percent Weight : N/R

Map Id: 29
 Direction: SW
 Distance: 0.533 mi., 2815 ft.
 Elevation: 1421 ft.
 Relative: Lower

Site Name : E.M.W.D. PERRIS PUMPING PLANT |
 EMWD PERRIS VALLEY RWR | PERRIS
 VALLEY REGIONAL WATER RECLAMATION
 FACILITY
 1330 E WATSON RD | 1330 WATSON
 ROAD
 PERRIS | Perris, CA 92570

Database(s) : [CALEPA SITES - CA, CORRECTIVE
 ACTION_RIVERSIDE COUNTY - CA, FRS,
 HIST CHMIRS - CA, LUST REG 8 - CA,
 LUST_RIVERSIDE COUNTY - CA, RMP]

Envirosite ID: 332031
 EPA ID: N/R

CALEPA SITES - CA

Facility Name : E.M.W.D. PERRIS PUMPING PLANT
 Facility Address : 1330 E WATSON RD, PERRIS, 92570

Site ID : 193827
 EI ID : T0606500409
 EI Description : Leaking Underground Storage Tank Cleanup Site
 Latitude : 33.751254
 Longitude : -117.193022
 Agency Hyperlink : [Click here for hyperlink provided by the agency.](#)
 Last Date in Agency List : 2021-04-29

CORRECTIVE ACTION_RIVERSIDE COUNTY - CA

Facility Name : EMWD Perris Pumping Plant
 Facility Address : 1330 E Watson Rd, Perris

Date Opened : 1995-01-04
 Date Closed : 1995-08-24
 Case Closed : Y
 Case Type : Undetermined
 RCDEH LOP ID : 95002
 GeoTracker Global ID : T0606500409
 Last Date in Agency List : 2017-10-10

FRS

Facility Name : E.M.W.D. PERRIS PUMPING PLANT
 Facility Address : 1330 E WATSON RD, PERRIS, CA 92570
 County : RIVERSIDE

Site Details

Registry ID : 110066433363
 FRS Facility URL : [Click here for hyperlink provided by the agency.](#)
 Last Date in Agency List : 2021-07-17

Source Description

Map Id: 29
 Direction: SW
 Distance: 0.533 mi., 2815 ft.
 Elevation: 1421 ft.
 Relative: Lower

Site Name : E.M.W.D. PERRIS PUMPING PLANT |
 EMWD PERRIS VALLEY RWR | PERRIS
 VALLEY REGIONAL WATER RECLAMATION
 FACILITY
 1330 E WATSON RD | 1330 WATSON
 ROAD
 PERRIS | Perris, CA 92570

Database(s) : [CALEPA SITES - CA, CORRECTIVE
 ACTION_RIVERSIDE COUNTY - CA, FRS,
 HIST CHMIRS - CA, LUST REG 8 - CA,
 LUST_RIVERSIDE COUNTY - CA, RMP]
(cont.)

Envirosite ID: 332031
EPA ID: N/R

FRS (cont.)

Source Description :

The California Environmental Protection Agency (CalEPA) has recently implemented a new data warehouse system (nSite). This data warehouse combines and merges facility and site information from five different systems managed within CalEPA. The five systems are: California Environmental Reporting System (CERS), EnviroStor, GeoTracker, California Integrated Water Quality System (CIWQS), and Toxic Release Inventory (TRI).

FRS Environmental Interest

Source and System ID :

CA-ENVIROVIEW - 193827

Facility Name :

EMWD PERRIS VALLEY RWR

Facility Address :

1330 WATSON RD, PERRIS, CA 92570

County :

RIVERSIDE

Site Details

Registry ID :

110066657326

FRS Facility URL :

[Click here for hyperlink provided by the agency.](#)

Last Date in Agency List :

2021-07-17

Source Description

Source Description :

The California Environmental Protection Agency (CalEPA) has recently implemented a new data warehouse system (nSite). This data warehouse combines and merges facility and site information from five different systems managed within CalEPA. The five systems are: California Environmental Reporting System (CERS), EnviroStor, GeoTracker, California Integrated Water Quality System (CIWQS), and Toxic Release Inventory (TRI).

FRS Environmental Interest

Source and System ID :

CA-ENVIROVIEW - 186053

HIST CHMIRS - CA

Facility Address :

1330 E Watson Road, Perris

County :

Riverside County

Notified Date :

2010-02-11 14:05:00

Control Number :

10-1095

Map Id: 29
 Direction: SW
 Distance: 0.533 mi., 2815 ft.
 Elevation: 1421 ft.
 Relative: Lower

Envirosite ID: 332031
 EPA ID: N/R

Site Name : E.M.W.D. PERRIS PUMPING PLANT |
 EMWD PERRIS VALLEY RWR | PERRIS
 VALLEY REGIONAL WATER RECLAMATION
 FACILITY
 1330 E WATSON RD | 1330 WATSON
 ROAD
 PERRIS | Perris, CA 92570

Database(s) : [CALEPA SITES - CA, CORRECTIVE
 ACTION_RIVERSIDE COUNTY - CA, FRS,
 HIST CHMIRS - CA, LUST REG 8 - CA,
 LUST_RIVERSIDE COUNTY - CA, RMP]
(cont.)

HIST CHMIRS - CA (cont.)

Substance 1 :	Motor Oil
Quantity 1 :	7
Measure 1 :	Gal(s)
Type 1 :	PETROLEUM
Pipeline 1 :	N/R
Vessel 1 (300 Tons) :	N/R
Substance 2 :	N/R
Quantity 2 :	N/R
Measure 2 :	N/R
Type 2 :	N/R
Pipeline 2 :	N/R
Vessel 2 (300 Tons) :	N/R
Substance 3 :	N/R
Quantity 3 :	N/R
Measure 3 :	N/R
Type 3 :	N/R
Pipeline 3 :	N/R
Vessel 3 (300 Tons) :	N/R
Description :	A pipe fitting on a sensor failed, causing a spill from oil pan.
Contained :	Yes
Water? :	No
Water Way :	N/R
Incident Date :	2010-02-11
Time :	845
Spill Site :	Other
Site :	N/R
Cause :	Mechanical
Other Causes :	N/R
Injuries (Y/N) :	No
Injuries Number :	N/R
Fatal (Y/N) :	No
Fatal Number :	N/R
Evacs (Y/N) :	No
Evacs Number :	N/R
Cleanup :	Reporting Party
Admin Agency :	Riverside County Environmental Health

LUST REG 8 - CA

Facility Name :	E.M.W.D. PERRIS PUMPING PLANT
Facility Address :	1330 E WATSON RD, PERRIS, CA 92570
County :	Riverside

Site Details

Status Date :	1995-08-24
Status :	Completed - Case Closed

Map Id: 29
 Direction: SW
 Distance: 0.533 mi., 2815 ft.
 Elevation: 1421 ft.
 Relative: Lower

Site Name : E.M.W.D. PERRIS PUMPING PLANT |
 EMWD PERRIS VALLEY RWR | PERRIS
 VALLEY REGIONAL WATER RECLAMATION
 FACILITY
 1330 E WATSON RD | 1330 WATSON
 ROAD
 PERRIS | Perris, CA 92570

Database(s) : [CALEPA SITES - CA, CORRECTIVE
 ACTION_RIVERSIDE COUNTY - CA, FRS,
 HIST CHMIRS - CA, LUST REG 8 - CA,
 LUST_RIVERSIDE COUNTY - CA, RMP]
(cont.)

Envirosite ID: 332031
 EPA ID: N/R

LUST REG 8 - CA (cont.)

Begin Date : 1994-01-17
 Global ID : T0606500409
 Region : REGION 8
 Site History : N/R
 RB Case Number : 083302605T
 Potential Media Affected : Aquifer used for drinking water supply
 Potential Contaminants of Concern : Waste Oil / Motor / Hydraulic / Lubricating
 Local Agency : RIVERSIDE COUNTY LOP
 Local Case Number : 95002
 Lead Agency : RIVERSIDE COUNTY LOP
 File Location : Local Agency Warehouse
 CUF Case : NO
 Caseworker : RIV
 Case Type : LUST Cleanup Site
 How Discovered : Tank Closure
 How Discovered Description : N/R
 Stop Method : Close and Remove Tank
 Stop Description : N/R
 Calwater Watershed Name : San Jacinto Valley - Perris - Perris Valley (802.11)
 DWR Groundwater Subbasin Name : San Jacinto (8-005)
 Disadvantaged Community : N/R
 Latitude : 33.751254
 Longitude : -117.193022
 Agency URL : [Click here for hyperlink provided by the agency.](#)
 Last Date in Agency List : 2021-05-27

Contacts Summary

Global ID : T0606500409
 Contact Name : Riverside County LOP
 Contact Type : Local Agency Caseworker
 Organization Name : RIVERSIDE COUNTY LOP
 Address : 3880 LEMON ST SUITE 200
 City : RIVERSIDE
 Phone Number : 9519558980
 Email : N/R

Regulatory Activities

Date : 1995-08-24
 Global ID : T0606500409
 Action Type : ENFORCEMENT
 Action : Closure/No Further Action Letter

Map Id: 29
 Direction: SW
 Distance: 0.533 mi., 2815 ft.
 Elevation: 1421 ft.
 Relative: Lower

Site Name : E.M.W.D. PERRIS PUMPING PLANT |
 EMWD PERRIS VALLEY RWR | PERRIS
 VALLEY REGIONAL WATER RECLAMATION
 FACILITY
 1330 E WATSON RD | 1330 WATSON
 ROAD
 PERRIS | Perris, CA 92570

Database(s) : [CALEPA SITES - CA, CORRECTIVE
 ACTION_RIVERSIDE COUNTY - CA, FRS,
 HIST CHMIRS - CA, LUST REG 8 - CA,
 LUST_RIVERSIDE COUNTY - CA, RMP]
(cont.)

Envirosite ID: 332031
 EPA ID: N/R

LUST REG 8 - CA (cont.)

Date : 1995-08-24
 Global ID : T0606500409
 Action Type : ENFORCEMENT
 Action : Closure/No Further Action Letter - #Riv Co Closure

Date : 1995-08-23
 Global ID : T0606500409
 Action Type : ENFORCEMENT
 Action : File review - #RCDEH Upload Site File 3/11/2015

Date : 1995-01-04
 Global ID : T0606500409
 Action Type : Other
 Action : Leak Discovery

Date : 1995-01-04
 Global ID : T0606500409
 Action Type : Other
 Action : Leak Reported

Date : 1994-01-17
 Global ID : T0606500409
 Action Type : Other
 Action : Leak Stopped

Status History

Status Date : 1995-08-24
 Global ID : T0606500409
 Status : Completed - Case Closed

Status Date : 1994-01-17
 Global ID : T0606500409
 Status : Open - Case Begin Date

LUST_RIVERSIDE COUNTY - CA

Facility Name : E.M.W.D. PERRIS PUMPING PLANT
 Facility Address : 1330 E WATSON RD, PERRIS, 92570
 County : RIVERSIDE

Map Id: 29
 Direction: SW
 Distance: 0.533 mi., 2815 ft.
 Elevation: 1421 ft.
 Relative: Lower

Site Name : E.M.W.D. PERRIS PUMPING PLANT |
 EMWD PERRIS VALLEY RWR | PERRIS
 VALLEY REGIONAL WATER RECLAMATION
 FACILITY
 1330 E WATSON RD | 1330 WATSON
 ROAD
 PERRIS | Perris, CA 92570

Database(s) : [CALEPA SITES - CA, CORRECTIVE
 ACTION_RIVERSIDE COUNTY - CA, FRS,
 HIST CHMIRS - CA, LUST REG 8 - CA,
 LUST_RIVERSIDE COUNTY - CA, RMP]
(cont.)

Envirosite ID: 332031
 EPA ID: N/R

LUST_RIVERSIDE COUNTY - CA (cont.)

Site Details

Status Date :	1995-08-24
Status :	COMPLETED - CASE CLOSED
Begin Date :	1994-01-17
Global ID :	T0606500409
Facility Type :	LUST CLEANUP SITE
RB Case Number :	083302605T
Potential Media Affected :	Aquifer used for drinking water supply
Potential Contaminants of Concern :	Waste Oil / Motor / Hydraulic / Lubricating
Local Agency :	RIVERSIDE COUNTY LOP
Loc Case Number :	95002
Lead Agency :	RIVERSIDE COUNTY LOP
File Location :	Local Agency Warehouse
CUF Case :	NO
Caseworker :	RIV
How Discovered :	Tank Closure
How Discovered Description :	N/R
Stop Method :	Close and Remove Tank
Stop Description :	N/R
Calwater Watershed Name :	San Jacinto Valley - Perris - Perris Valley (802.11)
DWR Groundwater Subbasin Name :	San Jacinto (8-005)
Disadvantaged Community :	N/R
Latitude :	33.751254
Longitude :	-117.193022
Site History :	N/R
Agency URL :	Click here for hyperlink provided by the agency.
Last Date in Agency List :	2021-06-01

Contacts Summary

Global ID :	T0606500409
Contact Name :	Riverside County LOP
Contact Type :	Local Agency Caseworker
Organization Name :	RIVERSIDE COUNTY LOP
Address :	3880 LEMON ST SUITE 200
City :	RIVERSIDE
Phone Number :	9519558980
Email :	N/R

Regulatory Activities

Date :	1995-08-24
Global ID :	T0606500409
Action Type :	ENFORCEMENT
Action :	Closure/No Further Action Letter

Map Id: 29
 Direction: SW
 Distance: 0.533 mi., 2815 ft.
 Elevation: 1421 ft.
 Relative: Lower

EnviroSite ID: 332031
 EPA ID: N/R

Site Name : E.M.W.D. PERRIS PUMPING PLANT |
 EMWD PERRIS VALLEY RWR | PERRIS
 VALLEY REGIONAL WATER RECLAMATION
 FACILITY
 1330 E WATSON RD | 1330 WATSON
 ROAD
 PERRIS | Perris, CA 92570

Database(s) : [CALEPA SITES - CA, CORRECTIVE
 ACTION_RIVERSIDE COUNTY - CA, FRS,
 HIST CHMIRS - CA, LUST REG 8 - CA,
 LUST_RIVERSIDE COUNTY - CA, RMP]
(cont.)

LUST_RIVERSIDE COUNTY - CA (cont.)

Date : 1995-08-24
 Global ID : T0606500409
 Action Type : ENFORCEMENT
 Action : Closure/No Further Action Letter - #Riv Co Closure

Date : 1995-08-23
 Global ID : T0606500409
 Action Type : ENFORCEMENT
 Action : File review - #RCDEH Upload Site File 3/11/2015

Date : 1995-01-04
 Global ID : T0606500409
 Action Type : Other
 Action : Leak Discovery

Date : 1995-01-04
 Global ID : T0606500409
 Action Type : Other
 Action : Leak Reported

Date : 1994-01-17
 Global ID : T0606500409
 Action Type : Other
 Action : Leak Stopped

Status History Summary

Status Date : 1995-08-24
 Global ID : T0606500409
 Status : Completed - Case Closed

Status Date : 1994-01-17
 Global ID : T0606500409
 Status : Open - Case Begin Date

RMP

Facility Name : Perris Valley RWRP
 Facility Address : 1330 Watson Road, Perris, CA 92570

Map Id: 29
 Direction: SW
 Distance: 0.533 mi., 2815 ft.
 Elevation: 1421 ft.
 Relative: Lower

Envirosite ID: 332031
 EPA ID: N/R

Site Name : E.M.W.D. PERRIS PUMPING PLANT |
 EMWD PERRIS VALLEY RWR | PERRIS
 VALLEY REGIONAL WATER RECLAMATION
 FACILITY
 1330 E WATSON RD | 1330 WATSON
 ROAD
 PERRIS | Perris, CA 92570

Database(s) : [CALEPA SITES - CA, CORRECTIVE
 ACTION_RIVERSIDE COUNTY - CA, FRS,
 HIST CHMIRS - CA, LUST REG 8 - CA,
 LUST_RIVERSIDE COUNTY - CA, RMP]
(cont.)

RMP (cont.)

Facility ID :	6732
Facility County FIPS :	06065
LEPC :	Region VI LEPC
Facility URL :	N/R
Facility Phone Number :	N/R
Facility Email Address :	N/R
Facility DUNS :	0
Parent Company Name :	Eastern Municipal Water District
Company 2 Name :	N/R
Company DUNS :	47789870
Company 2 DUNS :	0
Operator Name :	Eastern Municipal Water District
Operator Address :	2270 Trumble Road, Perris, CA 92572-8300
Operator Address 2 :	PO Box 8300
Operator Phone :	9099283777
Emergency Contact Name :	Dan Noblitt
Emergency Contact Title :	Safety Officer
Emergency Contact Phone :	9099283777
Phone 24 :	9099283777
Emergency Contact Ext PIN :	6265
Emergency Contact Email :	N/R
No Accidents :	true
Foreign State Prov :	N/R
Foreign Zip Code :	N/R
Foreign Country :	N/R
FTE :	15
Other EPA Facility ID :	N/R
EPA Facility ID :	100000089343
OSHA PSM :	true
EPCRA 302 :	true
CAA Title V :	true
Clear Air Op Permit ID :	Pending
Safety Inspection Date :	04/01/1999
Safety Inspection by :	Cal/OSHA
OSHA Ranking :	false
Predictive Filing Flag :	false
Submission Type :	F
CBI Flag :	false
Completion Check Date :	07/06/1999
Receipt Date :	06/21/1999
Graphics Indicator :	false
Attachments Indicator :	false
Certification Received Flag :	true
Submission Method :	RMP*Submit
CBI Substantiation Flag :	false
Electronic Waiver Received Flag :	false
Postmark Date :	06/19/1999
De Registration Date :	11/16/2018

Map Id: 29
 Direction: SW
 Distance: 0.533 mi., 2815 ft.
 Elevation: 1421 ft.
 Relative: Lower

Envirosite ID: 332031
 EPA ID: N/R

Site Name : E.M.W.D. PERRIS PUMPING PLANT |
 EMWD PERRIS VALLEY RWR | PERRIS
 VALLEY REGIONAL WATER RECLAMATION
 FACILITY
 1330 E WATSON RD | 1330 WATSON
 ROAD
 PERRIS | Perris, CA 92570

Database(s) : [CALEPA SITES - CA, CORRECTIVE
 ACTION_RIVERSIDE COUNTY - CA, FRS,
 HIST CHMIRS - CA, LUST REG 8 - CA,
 LUST_RIVERSIDE COUNTY - CA, RMP]
(cont.)

RMP (cont.)

De Registration Effective Date : 11/02/2018
 Anniversary Date : 06/19/2004
 Error Report Date : N/R
 CBI Unsanitized Version Flag : false
 Version Number : 1.1.7
 Facility Latitude : 33.756
 Facility Longitude : -117.193111
 Valid Latitude Longitude Flag : true
 FRS Description : PLANT ENTRANCE (GENERAL)
 FRS Method : ZIP CODE-CENTROID
 Horizontal Accuracy Measure : N/R
 Horizontal Reference Datum Code : N/R
 Source Map Scale Number : N/R
 Last Date in Agency List : 03/17/2020

Process Detail
 Process ID : 8103
 Process Facility ID : 6732
 Process Description : Chlrorination

Chemical Details
 Chemical Name : Chlorine
 Chemical ID : 62
 Quantity : 110400

Chemical Name : Public OCA Chemical
 Chemical ID : 0
 Quantity : 0

RMP Summary
 RMP Contact Name : John B. Brudin
 RMP Title : General Manager
 RMP Description : N/R
 RMP Complete Flag : true

Accident History
 Accident Date : N/R
 Accident Time : N/R
 Accident Release Duration : N/R

Map Id: 29
 Direction: SW
 Distance: 0.533 mi., 2815 ft.
 Elevation: 1421 ft.
 Relative: Lower

Site Name : E.M.W.D. PERRIS PUMPING PLANT |
 EMWD PERRIS VALLEY RWR | PERRIS
 VALLEY REGIONAL WATER RECLAMATION
 FACILITY
 1330 E WATSON RD | 1330 WATSON
 ROAD
 PERRIS | Perris, CA 92570

Database(s) : [CALEPA SITES - CA, CORRECTIVE
 ACTION_RIVERSIDE COUNTY - CA, FRS,
 HIST CHMIRS - CA, LUST REG 8 - CA,
 LUST_RIVERSIDE COUNTY - CA, RMP]
(cont.)

Envirosite ID: 332031
 EPA ID: N/R

RMP (cont.)

Release Event : N/R
 Release Source : N/R
 Other Release Source : N/R
 Onsite Property Damage : N/R
 Offsite Property Damage : N/R
 Envir Damage : N/R
 Envir Damage-Other : N/R
 Initiating Event : N/R
 Cause Equipment Failure : N/R
 Cause-Other : N/R
 Offsite Responders Notify : N/R
 CBI Flag : N/R

Accident History Chemicals

Accident Chemical ID : N/R
 Accident History ID : N/R
 Chemical ID : N/R
 Chemical Name : N/R
 Quantity Released : N/R
 Percent Weight : N/R

Facility Name : Perris Valley Regional Water Reclamation Facility
 Facility Address : 1330 Watson Road, Perris, CA 92570

Facility ID : 33523
 Facility County FIPS : 06065
 LEPC : Region VI LEPC
 Facility URL : N/R
 Facility Phone Number : N/R
 Facility Email Address : N/R
 Facility DUNS : 0
 Parent Company Name : Eastern Municipal Water District
 Company 2 Name : N/R
 Company DUNS : 47789870
 Company 2 DUNS : 0
 Operator Name : Eastern Municipal Water District
 Operator Address : 2270 Trumble Road, Perris, CA 92572-8300
 Operator Address 2 : PO Box 8300
 Operator Phone : 9099283777
 Emergency Contact Name : Dan Noblitt
 Emergency Contact Title : Safety Officer
 Emergency Contact Phone : 9099283777
 Phone 24 : 9097325580
 Emergency Contact Ext PIN : 6265

Map Id: 29
 Direction: SW
 Distance: 0.533 mi., 2815 ft.
 Elevation: 1421 ft.
 Relative: Lower

Site Name : E.M.W.D. PERRIS PUMPING PLANT |
 EMWD PERRIS VALLEY RWR | PERRIS
 VALLEY REGIONAL WATER RECLAMATION
 FACILITY
 1330 E WATSON RD | 1330 WATSON
 ROAD
 PERRIS | Perris, CA 92570

Database(s) : [CALEPA SITES - CA, CORRECTIVE
 ACTION_RIVERSIDE COUNTY - CA, FRS,
 HIST CHMIRS - CA, LUST REG 8 - CA,
 LUST_RIVERSIDE COUNTY - CA, RMP]
(cont.)

Envirosite ID: 332031
 EPA ID: N/R

RMP (cont.)

Emergency Contact Email :	noblittd@emwd.org
No Accidents :	true
Foreign State Prov :	N/R
Foreign Zip Code :	N/R
Foreign Country :	N/R
FTE :	15
Other EPA Facility ID :	N/R
EPA Facility ID :	100000089343
OSHA PSM :	true
EPCRA 302 :	true
CAA Title V :	true
Clear Air Op Permit ID :	F47548
Safety Inspection Date :	09/15/2003
Safety Inspection by :	Cal/OSHA
OSHA Ranking :	true
Predictive Filing Flag :	false
Submission Type :	R
CBI Flag :	false
Completion Check Date :	07/20/2004
Receipt Date :	06/21/2004
Graphics Indicator :	false
Attachments Indicator :	false
Certification Received Flag :	true
Submission Method :	RMP*Submit
CBI Substantiation Flag :	false
Electronic Waiver Received Flag :	false
Postmark Date :	06/18/2004
De Registration Date :	11/16/2018
De Registration Effective Date :	11/02/2018
Anniversary Date :	06/18/2009
Error Report Date :	N/R
CBI Unsanitized Version Flag :	false
Version Number :	3.1
Facility Latitude :	33.756000
Facility Longitude :	-117.193111
Valid Latitude Longitude Flag :	true
FRS Description :	PLANT ENTRANCE (GENERAL)
FRS Method :	ZIP CODE-CENTROID
Horizontal Accuracy Measure :	10
Horizontal Reference Datum Code :	002
Source Map Scale Number :	N/R
Last Date in Agency List :	03/17/2020

Process Detail

Process ID :	48343
Process Facility ID :	33523

Map Id: 29
 Direction: SW
 Distance: 0.533 mi., 2815 ft.
 Elevation: 1421 ft.
 Relative: Lower

Site Name : E.M.W.D. PERRIS PUMPING PLANT |
 EMWD PERRIS VALLEY RWR | PERRIS
 VALLEY REGIONAL WATER RECLAMATION
 FACILITY
 1330 E WATSON RD | 1330 WATSON
 ROAD
 PERRIS | Perris, CA 92570

Database(s) : [CALEPA SITES - CA, CORRECTIVE
 ACTION_RIVERSIDE COUNTY - CA, FRS,
 HIST CHMIRS - CA, LUST REG 8 - CA,
 LUST_RIVERSIDE COUNTY - CA, RMP]
(cont.)

EnviroSite ID: 332031
 EPA ID: N/R

RMP (cont.)

Process Description : Chlorination

Chemical Details

Chemical Name : Chlorine
 Chemical ID : 62
 Quantity : 108000

Chemical Name : Public OCA Chemical
 Chemical ID : 0
 Quantity : 0

RMP Summary

RMP Contact Name : Anthony Pack
 RMP Title : General Manager
 RMP Description : N/R
 RMP Complete Flag : true

Accident History

Accident Date : N/R
 Accident Time : N/R
 Accident Release Duration : N/R
 Release Event : N/R
 Release Source : N/R
 Other Release Source : N/R
 Onsite Property Damage : N/R
 Offsite Property Damage : N/R
 Envir Damage : N/R
 Envir Damage-Other : N/R
 Initiating Event : N/R
 Cause Equipment Failure : N/R
 Cause-Other : N/R
 Offsite Responders Notify : N/R
 CBI Flag : N/R

Accident History Chemicals

Accident Chemical ID : N/R
 Accident History ID : N/R
 Chemical ID : N/R
 Chemical Name : N/R

Map Id: 29
 Direction: SW
 Distance: 0.533 mi., 2815 ft.
 Elevation: 1421 ft.
 Relative: Lower

Site Name : E.M.W.D. PERRIS PUMPING PLANT |
 EMWD PERRIS VALLEY RWR | PERRIS
 VALLEY REGIONAL WATER RECLAMATION
 FACILITY
 1330 E WATSON RD | 1330 WATSON
 ROAD
 PERRIS | Perris, CA 92570

Database(s) : [CALEPA SITES - CA, CORRECTIVE
 ACTION_RIVERSIDE COUNTY - CA, FRS,
 HIST CHMIRS - CA, LUST REG 8 - CA,
 LUST_RIVERSIDE COUNTY - CA, RMP]
(cont.)

Envirosite ID: 332031
EPA ID: N/R

RMP (cont.)

Quantity Released : N/R
 Percent Weight : N/R

Map Id: 30
 Direction: SE
 Distance: 0.611 mi., 3228 ft.
 Elevation: 1434 ft.
 Relative: Higher

Site Name : JN GREASE SERVICE INC |
 INTERNATIONAL ENVIRONMENTAL
 SOLUTION INC | ROMOLAND-INT'L ENV
 SOLUTIONS
 25685 SHERMAN RD
 MENIFEE | ROMOLAND | SUN CITY, CA
 92585

Database(s) : [CALEPA SITES - CA, CIWQS - CA, ECHO,
 FRS, HAZNET - CA, HWG - CA, ICIS,
 INACTIVE PCS, NPDES - CA, PCS FACILITY,
 RCRA_NONGEN, RFR - CA]

Envirosite ID: 728066
EPA ID: CAL000273227

CALEPA SITES - CA

Facility Name : JN Grease Service Inc
 Facility Address : 25685 SHERMAN ROAD, MENIFEE, 92585

Site ID : 534711
 EI ID : 831047
 EI Description : Industrial Facility Storm Water
 Latitude : 33.747670
 Longitude : -117.181290
 Agency Hyperlink : [Click here for hyperlink provided by the agency.](#)
 Last Date in Agency List : 2021-04-29

CIWQS - CA

Facility Name : JN Grease Service
 Facility Address : 25685 Sherman Road, Sun City, CA 92585
 County : Riverside

Place ID : S830330
 Agency Name : JN Grease Service
 Last Date in Agency List : 2021-06-15

Map Id: 30
 Direction: SE
 Distance: 0.611 mi., 3228 ft.
 Elevation: 1434 ft.
 Relative: Higher

Site Name : JN GREASE SERVICE INC | INTERNATIONAL ENVIRONMENTAL SOLUTION INC | ROMOLAND-INT'L ENV SOLUTIONS
 25685 SHERMAN RD
 MENIFEE | ROMOLAND | SUN CITY, CA 92585

Database(s) : [CALEPA SITES - CA, CIWQS - CA, ECHO, FRS, HAZNET - CA, HWG - CA, ICIS, INACTIVE PCS, NPDES - CA, PCS FACILITY, RCRA_NONGEN, RFR - CA] **(cont.)**

EnviroSite ID: 728066
EPA ID: CAL000273227

CIWQS - CA **(cont.)**

Facility Name : JN Grease Service Inc
 Facility Address : 25685 Sherman Road, Menifee, CA 92585
 County : Riverside

Place ID : S831047
 Agency Name : JN Grease Service Inc
 Last Date in Agency List : 2021-06-15

Facility Name : Neoteric Environmental Tech
 Facility Address : 25685 Sherman Rd, Romoland, CA 92585
 County : Riverside

Place ID : S244126
 Agency Name : Neoteric Environmental Tech
 Last Date in Agency List : 2021-06-15

ECHO

Facility Name : JN GREASE SERVICE
 Facility Address : 25685 SHERMAN ROAD, SUN CITY, CA 92585
 County : N/R

Last Inspection Date : N/R
 Registry ID : 110070086083
 FIPS Code : 06065
 EPA Region : 09
 Inspection Count : 0
 Last Inspection Days : N/R
 Informal Count : 0
 Last Informal Action Date : N/R
 Formal Action Count : 0
 Last Formal Action Date : N/R
 Total Penalties : 0
 Penalty Count : N/R
 Last Penalty Date : N/R
 Last Penalty Amount : N/R
 QTRS IN NC : 0
 Programs IN SNC : 0
 Current Compliance Status : No Violation
 Three-Year Compliance Status :
 Collection Method : N/R
 Reference Point : N/R
 Accuracy Meters : 17531

Map Id: 30
 Direction: SE
 Distance: 0.611 mi., 3228 ft.
 Elevation: 1434 ft.
 Relative: Higher

Site Name : JN GREASE SERVICE INC | INTERNATIONAL ENVIRONMENTAL SOLUTION INC | ROMOLAND-INT'L ENV SOLUTIONS
 25685 SHERMAN RD
 MENIFEE | ROMOLAND | SUN CITY, CA 92585

Database(s) : [CALEPA SITES - CA, CIWQS - CA, ECHO, FRS, HAZNET - CA, HWG - CA, ICIS, INACTIVE PCS, NPDES - CA, PCS FACILITY, RCRA_NONGEN, RFR - CA] **(cont.)**

EnviroSite ID: 728066
EPA ID: CAL000273227

ECHO (cont.)

Derived Tribes :

Soboba Band of Luiseno Indians, California - 14.7 mile(s), Morongo Band of Mission Indians, California - 18.2 mile(s), Soboba Band of Luiseno Indians, California - 18.3 mile(s), Pechanga Band of Luiseno Mission Indians of the Pechanga Reservation, California - 20.4 mile(s), Morongo Band of Mission Indians, California - 24.4 mile(s), Pala Band of Luiseno Mission Indians of the Pala Reservation, California - 24.7 mile(s)

Derived HUC :	18070202
Derived WBD :	180702020306
Derived STCTY FIPS :	06065
Derived Zip :	92585
Derived CD113 :	42
Derived CB2010 :	060650427311059
MYRTK Universe :	NNN
NPDES IDs :	CAW447768 CAZ448829
CWA Permit Types :	Minor
CWA Compliance Tracking :	On
CWA NAICS :	N/R
CWA SICS :	5093
CWA Inspection Count :	N/R
CWA Last Inspection Days :	N/R
CWA Informal Count :	N/R
CWA Formal Action Count :	N/R
CWA Last Formal Action Date :	N/R
CWA Penalties :	N/R
CWA Last Penalty Date :	N/R
CWA Last Penalty Amount :	N/R
CWA Quarters IN NC :	0
CWA Current Compliance Status :	No Violation
CWA Current SNC Flag :	N
CWA 13 Quarters Compliance Status :	_____
CWA 13 Quarters Effluent Exceedances:	N/R
CWA Three-Year QNCR Codes :	N/R
DFR URL :	Click here for hyperlink provided by the agency.
Facility SIC :	5093
Facility NAICS :	N/R
Facility Last Inspection EPA Date :	N/R
Facility Last Inspection State Date :	N/R
Facility Last Formal Act EPA Date :	N/R
Facility Last Formal Act State Date :	N/R
Facility Last Informal Act EPA Date :	N/R
Facility Last Informal Act State Date:	N/R
Facility Federal Agency :	N/R
TRI Reporter :	N/R
Facility Imp Water Flag :	N/R
Current SNC Flag :	N
Indian County Flag :	N
Federal Flag :	N/R
US Mexico Border Flag :	N

Map Id: 30
 Direction: SE
 Distance: 0.611 mi., 3228 ft.
 Elevation: 1434 ft.
 Relative: Higher

Site Name : JN GREASE SERVICE INC |
 INTERNATIONAL ENVIRONMENTAL
 SOLUTION INC | ROMOLAND-INT'L ENV
 SOLUTIONS
 25685 SHERMAN RD
 MENIFEE | ROMOLAND | SUN CITY, CA
 92585

Database(s) : [CALEPA SITES - CA, CIWQS - CA, ECHO,
 FRS, HAZNET - CA, HWG - CA, ICIS,
 INACTIVE PCS, NPDES - CA, PCS FACILITY,
 RCRA_NONGEN, RFR - CA] **(cont.)**

EnviroSite ID: 728066
EPA ID: CAL000273227

ECHO (cont.)

Chesapeake Bay Flag : N/R
 AIR Flag : N
 NPDES Flag : Y
 SDWIS Flag : N
 RCRA Flag : N
 TRI Flag : N
 GHG Flag : N
 Major Flag : N/R
 Active Flag : Y
 NAA Flag : Y
 Latitude : 33.74767
 Longitude : -117.18129
 Last Date in Agency List : 2018-10-08

Facility Name : JN GREASE SERVICE
 Facility Address : 25685 SHERMAN RD, SUN CITY, CA 92585
 County : RIVERSIDE

Last Inspection Date : N/R
 Registry ID : 110066759608
 FIPS Code : 06065
 EPA Region : 09
 Inspection Count : 0
 Last Inspection Days : N/R
 Informal Count : 0
 Last Informal Action Date : N/R
 Formal Action Count : 0
 Last Formal Action Date : N/R
 Total Penalties : 0
 Penalty Count : N/R
 Last Penalty Date : N/R
 Last Penalty Amount : N/R
 QTRS IN NC : 0
 Programs IN SNC : 0
 Current Compliance Status : No Violation Identified
 Three-Year Compliance Status :
 Collection Method : ADDRESS MATCHING-HOUSE NUMBER
 Reference Point : CENTER OF A FACILITY OR STATION
 Accuracy Meters : 30

Derived Tribes : Soboba Band of Luiseno Indians, California - 14.3 mile(s), Soboba Band of Luiseno Indians, California - 14.7 mile(s), Morongo Band of Mission Indians, California - 18.2 mile(s), Pechanga Band of Luiseno Mission Indians of the Pechanga Reservation, California - 20.4 mile(s), Morongo Band of Mission Indians, California - 24.4 mile(s), Pala Band of Mission Indians - 24.7 mile(s)

Map Id: 30
 Direction: SE
 Distance: 0.611 mi., 3228 ft.
 Elevation: 1434 ft.
 Relative: Higher

Site Name : JN GREASE SERVICE INC |
 INTERNATIONAL ENVIRONMENTAL
 SOLUTION INC | ROMOLAND-INT'L ENV
 SOLUTIONS
 25685 SHERMAN RD
 MENIFEE | ROMOLAND | SUN CITY, CA
 92585

Database(s) : [CALEPA SITES - CA, CIWQS - CA, ECHO,
 FRS, HAZNET - CA, HWG - CA, ICIS,
 INACTIVE PCS, NPDES - CA, PCS FACILITY,
 RCRA_NONGEN, RFR - CA] **(cont.)**

EnviroSite ID: 728066
 EPA ID: CAL000273227

ECHO (cont.)

Derived HUC :	18070202
Derived WBD :	180702020306
Derived STCTY FIPS :	06065
Derived Zip :	92585
Derived CD113 :	42
Derived CB2010 :	060650427311059
MYRTK Universe :	NNN
NPDES IDs :	CAW447768 CAZ448829
CWA Permit Types :	Minor
CWA Compliance Tracking :	On
CWA NAICS :	N/R
CWA SICS :	5093
CWA Inspection Count :	N/R
CWA Last Inspection Days :	N/R
CWA Informal Count :	N/R
CWA Formal Action Count :	N/R
CWA Last Formal Action Date :	N/R
CWA Penalties :	N/R
CWA Last Penalty Date :	N/R
CWA Last Penalty Amount :	N/R
CWA Quarters IN NC :	0
CWA Current Compliance Status :	No Violation Identified
CWA Current SNC Flag :	N
CWA 13 Quarters Compliance Status :	_____
CWA 13 Quarters Effluent Exceedances:	N/R
CWA Three-Year QNCR Codes :	N/R
DFR URL :	Click here for hyperlink provided by the agency.
Facility SIC :	5093
Facility NAICS :	56299 - All Other Waste Management Services
Facility Last Inspection EPA Date :	N/R
Facility Last Inspection State Date :	N/R
Facility Last Formal Act EPA Date :	N/R
Facility Last Formal Act State Date :	N/R
Facility Last Informal Act EPA Date :	N/R
Facility Last Informal Act State Date:	N/R
Facility Federal Agency :	N/R
TRI Reporter :	N/R
Facility Imp Water Flag :	N/R
Current SNC Flag :	N
Indian County Flag :	N
Federal Flag :	N/R
US Mexico Border Flag :	N
Chesapeake Bay Flag :	N/R
AIR Flag :	N
NPDES Flag :	Y
SDWIS Flag :	N
RCRA Flag :	Y
TRI Flag :	N
GHG Flag :	N

Map Id: 30
 Direction: SE
 Distance: 0.611 mi., 3228 ft.
 Elevation: 1434 ft.
 Relative: Higher

Site Name : JN GREASE SERVICE INC | INTERNATIONAL ENVIRONMENTAL SOLUTION INC | ROMOLAND-INT'L ENV SOLUTIONS
 25685 SHERMAN RD
 MENIFEE | ROMOLAND | SUN CITY, CA 92585

Database(s) : [CALEPA SITES - CA, CIWQS - CA, ECHO, FRS, HAZNET - CA, HWG - CA, ICIS, INACTIVE PCS, NPDES - CA, PCS FACILITY, RCRA_NONGEN, RFR - CA] **(cont.)**

EnviroSite ID: 728066
EPA ID: CAL000273227

ECHO **(cont.)**

Major Flag : N/R
 Active Flag : Y
 NAA Flag : Y
 Latitude : 33.74767
 Longitude : -117.18129
 Last Date in Agency List : 2021-04-16

Facility Name : JN GREASE SERVICE INC
 Facility Address : 25685 SHERMAN ROAD, MENIFEE, CA 92585
 County : RIVERSIDE COUNTY

Last Inspection Date : N/R
 Registry ID : 110070086083
 FIPS Code : 06065
 EPA Region : 09
 Inspection Count : 0
 Last Inspection Days : N/R
 Informal Count : 0
 Last Informal Action Date : N/R
 Formal Action Count : 0
 Last Formal Action Date : N/R
 Total Penalties : 0
 Penalty Count : N/R
 Last Penalty Date : N/R
 Last Penalty Amount : N/R
 QTRS IN NC : 0
 Programs IN SNC : 0
 Current Compliance Status : No Violation Identified
 Three-Year Compliance Status : _____
 Collection Method : N/R
 Reference Point : N/R
 Accuracy Meters : 17531

Derived Tribes : Soboba Band of Luiseno Indians, California - 14.3 mile(s), Soboba Band of Luiseno Indians, California - 14.7 mile(s), Morongo Band of Mission Indians, California - 18.2 mile(s), Pechanga Band of Luiseno Mission Indians of the Pechanga Reservation, California - 20.4 mile(s), Morongo Band of Mission Indians, California - 24.4 mile(s), Pala Band of Mission Indians - 24.7 mile(s)

Derived HUC : 18070202
 Derived WBD : 180702020306
 Derived STCTY FIPS : 06065
 Derived Zip : 92585
 Derived CD113 : 42
 Derived CB2010 : 060650427311059
 MYRTK Universe : NNN

Map Id: 30
 Direction: SE
 Distance: 0.611 mi., 3228 ft.
 Elevation: 1434 ft.
 Relative: Higher

Site Name : JN GREASE SERVICE INC |
 INTERNATIONAL ENVIRONMENTAL
 SOLUTION INC | ROMOLAND-INT'L ENV
 SOLUTIONS
 25685 SHERMAN RD
 MENIFEE | ROMOLAND | SUN CITY, CA
 92585

Database(s) : [CALEPA SITES - CA, CIWQS - CA, ECHO,
 FRS, HAZNET - CA, HWG - CA, ICIS,
 INACTIVE PCS, NPDES - CA, PCS FACILITY,
 RCRA_NONGEN, RFR - CA] **(cont.)**

EnviroSite ID: 728066
EPA ID: CAL000273227

ECHO **(cont.)**

NPDES IDs :	CAW447768 CAZ448829
CWA Permit Types :	Minor
CWA Compliance Tracking :	On
CWA NAICS :	N/R
CWA SICS :	5093
CWA Inspection Count :	N/R
CWA Last Inspection Days :	N/R
CWA Informal Count :	N/R
CWA Formal Action Count :	N/R
CWA Last Formal Action Date :	N/R
CWA Penalties :	N/R
CWA Last Penalty Date :	N/R
CWA Last Penalty Amount :	N/R
CWA Quarters IN NC :	0
CWA Current Compliance Status :	No Violation Identified
CWA Current SNC Flag :	N
CWA 13 Quarters Compliance Status :	_____
CWA 13 Quarters Effluent Exceedances:	N/R
CWA Three-Year QNCR Codes :	N/R
DFR URL :	Click here for hyperlink provided by the agency.
Facility SIC :	5093
Facility NAICS :	N/R
Facility Last Inspection EPA Date :	N/R
Facility Last Inspection State Date :	N/R
Facility Last Formal Act EPA Date :	N/R
Facility Last Formal Act State Date :	N/R
Facility Last Informal Act EPA Date :	N/R
Facility Last Informal Act State Date:	N/R
Facility Federal Agency :	N/R
TRI Reporter :	N/R
Facility Imp Water Flag :	N/R
Current SNC Flag :	N
Indian County Flag :	N
Federal Flag :	N/R
US Mexico Border Flag :	N
Chesapeake Bay Flag :	N/R
AIR Flag :	N
NPDES Flag :	Y
SDWIS Flag :	N
RCRA Flag :	N
TRI Flag :	N
GHG Flag :	N
Major Flag :	N/R
Active Flag :	Y
NAA Flag :	Y
Latitude :	33.74767
Longitude :	-117.18129
Last Date in Agency List :	2019-09-23

Map Id: 30
 Direction: SE
 Distance: 0.611 mi., 3228 ft.
 Elevation: 1434 ft.
 Relative: Higher

Site Name : JN GREASE SERVICE INC | INTERNATIONAL ENVIRONMENTAL SOLUTION INC | ROMOLAND-INT'L ENV SOLUTIONS
 25685 SHERMAN RD
 MENIFEE | ROMOLAND | SUN CITY, CA 92585

Database(s) : [CALEPA SITES - CA, CIWQS - CA, ECHO, FRS, HAZNET - CA, HWG - CA, ICIS, INACTIVE PCS, NPDES - CA, PCS FACILITY, RCRA_NONGEN, RFR - CA] **(cont.)**

EnviroSite ID: 728066
EPA ID: CAL000273227

FRS

Facility Name : JN GREASE SERVICE
 Facility Address : 25685 SHERMAN ROAD, SUN CITY, CA 92585
 County : N/R

Site Details

Registry ID : 110070086083
 FRS Facility URL : [Click here for hyperlink provided by the agency.](#)
 Last Date in Agency List : 2018-09-13

Source Description

Source Description :

The NPDES module of the Compliance Information System (ICIS) tracks surface water permits issued under the Clean Water Act. Under NPDES, all facilities that discharge pollutants from any point source into waters of the United States are required to obtain a permit. The permit will likely contain limits on what can be discharged, impose monitoring and reporting requirements, and include other provisions to ensure that the discharge does not adversely affect water quality.

FRS Environmental Interest

Source and System ID : ICIS - CAW447768
 ICIS - CAZ448829

Facility Name : JN GREASE SERVICE
 Facility Address : 25685 SHERMAN RD, SUN CITY, CA 92585
 County : RIVERSIDE

Site Details

Registry ID : 110066759608
 FRS Facility URL : [Click here for hyperlink provided by the agency.](#)
 Last Date in Agency List : 2021-07-17

Source Description

Map Id: 30
 Direction: SE
 Distance: 0.611 mi., 3228 ft.
 Elevation: 1434 ft.
 Relative: Higher

Site Name : JN GREASE SERVICE INC | INTERNATIONAL ENVIRONMENTAL SOLUTION INC | ROMOLAND-INT'L ENV SOLUTIONS
 25685 SHERMAN RD
 MENIFEE | ROMOLAND | SUN CITY, CA 92585

Database(s) : [CALEPA SITES - CA, CIWQS - CA, ECHO, FRS, HAZNET - CA, HWG - CA, ICIS, INACTIVE PCS, NPDES - CA, PCS FACILITY, RCRA_NONGEN, RFR - CA] **(cont.)**

Envirosite ID: 728066
EPA ID: CAL000273227

FRS (cont.)

Source Description : The California Environmental Protection Agency (CalEPA) has recently implemented a new data warehouse system (nSite). This data warehouse combines and merges facility and site information from five different systems managed within CalEPA. The five systems are: California Environmental Reporting System (CERS), EnviroStor, GeoTracker, California Integrated Water Quality System (CIWQS), and Toxic Release Inventory (TRI).
 The NPDES module of the Compliance Information System (ICIS) tracks surface water permits issued under the Clean Water Act. Under NPDES, all facilities that discharge pollutants from any point source into waters of the United States are required to obtain a permit. The permit will likely contain limits on what can be discharged, impose monitoring and reporting requirements, and include other provisions to ensure that the discharge does not adversely affect water quality.

Source Description : RCRAInfo is EPA's comprehensive information system that supports the Resource Conservation and Recovery Act (RCRA) of 1976 and the Hazardous and Solid Waste Amendments (HSWA) of 1984 through the tracking of events and activities related to facilities that generate, transport, and treat, store, or dispose of hazardous waste. RCRAInfo allows RCRA program staff to track the notification, permit, compliance, and corrective action activities required under RCRA. RCRAInfo also supports generation of the National Hazardous Waste Biennial Report. All generators and treatment, storage, and disposal facilities who handle hazardous waste are required to report to the EPA Administrator at least once every two years to support creation of the Biennial Report.

FRS Environmental Interest
Source and System ID : CA-ENVIROVIEW - 40081
 ICIS - CAW447768
 ICIS - CAZ448829
 RCRAINFO - CAC003024896

Facility Name : JN GREASE SERVICE INC
Facility Address : 25685 SHERMAN ROAD, MENIFEE, CA 92585
County : RIVERSIDE COUNTY

Site Details
Registry ID : 110070086083
FRS Facility URL : [Click here for hyperlink provided by the agency.](#)
Last Date in Agency List : 2019-08-12

Map Id: 30
 Direction: SE
 Distance: 0.611 mi., 3228 ft.
 Elevation: 1434 ft.
 Relative: Higher

Site Name : JN GREASE SERVICE INC | INTERNATIONAL ENVIRONMENTAL SOLUTION INC | ROMOLAND-INT'L ENV SOLUTIONS
 25685 SHERMAN RD
 MENIFEE | ROMOLAND | SUN CITY, CA 92585

Database(s) : [CALEPA SITES - CA, CIWQS - CA, ECHO, FRS, HAZNET - CA, HWG - CA, ICIS, INACTIVE PCS, NPDES - CA, PCS FACILITY, RCRA_NONGEN, RFR - CA] **(cont.)**

EnviroSite ID: 728066
EPA ID: CAL000273227

FRS (cont.)

Source Description

Source Description :

The NPDES module of the Compliance Information System (ICIS) tracks surface water permits issued under the Clean Water Act. Under NPDES, all facilities that discharge pollutants from any point source into waters of the United States are required to obtain a permit. The permit will likely contain limits on what can be discharged, impose monitoring and reporting requirements, and include other provisions to ensure that the discharge does not adversely affect water quality.

FRS Environmental Interest

Source and System ID : ICIS - CAW447768
 ICIS - CAZ448829

Facility Name : ROMOLAND-INT'L ENV SOLUTIONS
 Facility Address : 25685 SHERMAN RD, ROMOLAND, CA 92585
 County : RIVERSIDE COUNTY

Site Details

Registry ID : 110065325669
 FRS Facility URL : [Click here for hyperlink provided by the agency.](#)
 Last Date in Agency List : 2021-07-17

Source Description

Source Description :

The California Environmental Protection Agency (CalEPA) has recently implemented a new data warehouse system (nSite). This data warehouse combines and merges facility and site information from five different systems managed within CalEPA. The five systems are: California Environmental Reporting System (CERS), EnviroStor, GeoTracker, California Integrated Water Quality System (CIWQS), and Toxic Release Inventory (TRI).

FRS Environmental Interest

Source and System ID : CA-ENVIROVIEW - 325447

HAZNET - CA

Facility Name : INTERNATIONAL ENVIRONMENTAL SOLUTION INC
 Facility Address : 25685 SHERMAN RD, ROMOLAND, CA 92585
 County : RIVERSIDE

Map Id: 30
 Direction: SE
 Distance: 0.611 mi., 3228 ft.
 Elevation: 1434 ft.
 Relative: Higher

EnviroSite ID: 728066
 EPA ID: CAL000273227

Site Name : JN GREASE SERVICE INC | INTERNATIONAL ENVIRONMENTAL SOLUTION INC | ROMOLAND-INT'L ENV SOLUTIONS
 25685 SHERMAN RD
 MENIFEE | ROMOLAND | SUN CITY, CA 92585

Database(s) : [CALEPA SITES - CA, CIWQS - CA, ECHO, FRS, HAZNET - CA, HWG - CA, ICIS, INACTIVE PCS, NPDES - CA, PCS FACILITY, RCRA_NONGEN, RFR - CA] **(cont.)**

HAZNET - CA **(cont.)**

Site Details

Generator EPA ID : CAL000273227
 Active : Inactive
 Category : STATE
 Facility Types : N/R
 Type : PERMANENT
 Contact Name : N/R
 Contact Phone : N/R
 Facility Mailing Address : 25685 SHERMAN RD, ROMOLAND, CA 925850000
 Latitude : 33.74737060
 Longitude : -117.18052544
 Agency Hyperlink : [Click here for hyperlink provided by the agency.](#)
 Last Date in Agency List : 2021-07-08

Facility Name : J.N GREASE
 Facility Address : 25685 SHERMAN RD, MENIFEE, CA 92585
 County : RIVERSIDE

Site Details

Generator EPA ID : CAC003024896
 Active : Inactive
 Category : STATE
 Facility Types : N/R
 Type : TEMPORARY
 Contact Name : N/R
 Contact Phone : N/R
 Facility Mailing Address : 25685 SHERMAN RD, MENIFEE, CA 92585
 Latitude : 33.74737060
 Longitude : -117.18052544
 Agency Hyperlink : [Click here for hyperlink provided by the agency.](#)
 Last Date in Agency List : 2021-07-08

Facility Name : JN GREASE SERVICE INC
 Facility Address : 25685 SHERMAN RD, ROMOLAND, CA 92585
 County : RIVERSIDE

Site Details

Generator EPA ID : CAL000365023
 Active : Inactive
 Category : STATE
 Facility Types : N/R
 Type : PERMANENT
 Contact Name : N/R

Map Id: 30
 Direction: SE
 Distance: 0.611 mi., 3228 ft.
 Elevation: 1434 ft.
 Relative: Higher

Site Name : JN GREASE SERVICE INC | INTERNATIONAL ENVIRONMENTAL SOLUTION INC | ROMOLAND-INT'L ENV SOLUTIONS
 25685 SHERMAN RD
 MENIFEE | ROMOLAND | SUN CITY, CA 92585

Database(s) : [CALEPA SITES - CA, CIWQS - CA, ECHO, FRS, HAZNET - CA, HWG - CA, ICIS, INACTIVE PCS, NPDES - CA, PCS FACILITY, RCRA_NONGEN, RFR - CA] **(cont.)**

EnviroSite ID: 728066
EPA ID: CAL000273227

HAZNET - CA **(cont.)**

Contact Phone : N/R
 Facility Mailing Address : PO BOX 70937, RIVERSIDE, CA 925130000
 Latitude : 33.74790300
 Longitude : -117.18117450
 Agency Hyperlink : [Click here for hyperlink provided by the agency.](#)
 Last Date in Agency List : 2021-07-08

Facility Name : JN GREASE SERVICES INC
 Facility Address : 25685 SHERMAN RD, MENIFEE, CA 92585
 County : RIVERSIDE

Site Details

Generator EPA ID : CAL000418185
 Active : Inactive
 Category : STATE
 Facility Types : N/R
 Type : PERMANENT
 Contact Name : N/R
 Contact Phone : N/R
 Facility Mailing Address : PO BOX 70937, RIVERSIDE, CA 92513
 Latitude : 33.74790300
 Longitude : -117.18117450
 Agency Hyperlink : [Click here for hyperlink provided by the agency.](#)
 Last Date in Agency List : 2021-07-08

HWG - CA

Facility Name : INTERNATIONAL ENVIRONMENTAL SOLUTION INC
 Facility Address : 25685 SHERMAN RD, ROMOLAND, CA 92585
 County : RIVERSIDE

EPA ID : CAL000273227
 Status : Inactive
 Category : STATE
 Type : PERMANENT
 Facility Type : N/R
 Mailing Address : 25685 SHERMAN RD, ROMOLAND, CA 925850000
 Owner Name : INTERNATIONAL ENVIRONMENTAL SOLUTIO
 Owner Address : 25685 SHERMAN RD, ROMOLAND, CA 925850000
 Operator Name : KAREN BERTRAM/PRESIDENT
 Operator Address : 25685 SHERMAN ROAD, ROMOLAND, CA 925850000
 Latitude : 33.747371
 Longitude : -117.180525

Map Id: 30
 Direction: SE
 Distance: 0.611 mi., 3228 ft.
 Elevation: 1434 ft.
 Relative: Higher

Site Name : JN GREASE SERVICE INC | INTERNATIONAL ENVIRONMENTAL SOLUTION INC | ROMOLAND-INT'L ENV SOLUTIONS
 25685 SHERMAN RD
 MENIFEE | ROMOLAND | SUN CITY, CA 92585

Database(s) : [CALEPA SITES - CA, CIWQS - CA, ECHO, FRS, HAZNET - CA, HWG - CA, ICIS, INACTIVE PCS, NPDES - CA, PCS FACILITY, RCRA_NONGEN, RFR - CA] **(cont.)**

EnviroSite ID: 728066
EPA ID: CAL000273227

HWG - CA **(cont.)**

Facility Name : J.N GREASE
 Facility Address : 25685 SHERMAN RD, MENIFEE, CA 92585
 County : RIVERSIDE

EPA ID : CAC003024896
 Status : Inactive
 Category : STATE
 Type : TEMPORARY
 Facility Type : N/R
 Mailing Address : 25685 SHERMAN RD, MENIFEE, CA 92585
 Owner Name : J.N GREASE
 Owner Address : 25685 SHERMAN RD, MENIFEE, CA 92585
 Operator Name : JOSE NAVARRO
 Operator Address : 25685 SHERMAN RD, MENIFEE, CA 92585
 Latitude : 33.747371
 Longitude : -117.180525

Facility Name : JN GREASE SERVICE INC
 Facility Address : 25685 SHERMAN RD, ROMOLAND, CA 92585
 County : RIVERSIDE

EPA ID : CAL000365023
 Status : Inactive
 Category : STATE
 Type : PERMANENT
 Facility Type : N/R
 Mailing Address : PO BOX 70937, RIVERSIDE, CA 925130000
 Owner Name : JN GREASE SERVICE INC
 Owner Address : PO BOX 70937, RIVERSIDE, CA 925130937
 Operator Name : JOSE NAVARRO
 Operator Address : PO BOX 70937, RIVERSIDE, CA 925130000
 Latitude : 33.747903
 Longitude : -117.181174

Facility Name : JN GREASE SERVICES INC
 Facility Address : 25685 SHERMAN RD, MENIFEE, CA 92585
 County : RIVERSIDE

EPA ID : CAL000418185
 Status : Inactive
 Category : STATE
 Type : PERMANENT
 Facility Type : N/R
 Mailing Address : PO BOX 70937, RIVERSIDE, CA 92513

Map Id: 30
 Direction: SE
 Distance: 0.611 mi., 3228 ft.
 Elevation: 1434 ft.
 Relative: Higher

Site Name : JN GREASE SERVICE INC | INTERNATIONAL ENVIRONMENTAL SOLUTION INC | ROMOLAND-INT'L ENV SOLUTIONS
 25685 SHERMAN RD
 MENIFEE | ROMOLAND | SUN CITY, CA 92585

Database(s) : [CALEPA SITES - CA, CIWQS - CA, ECHO, FRS, HAZNET - CA, HWG - CA, ICIS, INACTIVE PCS, NPDES - CA, PCS FACILITY, RCRA_NONGEN, RFR - CA] **(cont.)**

EnviroSite ID: 728066
EPA ID: CAL000273227

HWG - CA **(cont.)**

Owner Name : JOSE NAVARRO
 Owner Address : 25685 SHERMAN RD, MENIFEE, CA 92585
 Operator Name : CHRISTIAN NAVARRO
 Operator Address : 25685 SHERMAN RD, MENIFEE, CA 92585
 Latitude : 33.747903
 Longitude : -117.181174

ICIS

Facility Name : JN GREASE SERVICE
 Facility Address : 25685 SHERMAN ROAD, SUN CITY, CA 92585

Site Details

NPDES ID : CAW447768
 ICIS Facility Interest ID : 3600738657
 Facility UIN : 110066759608
 Facility Type Code : N/R
 Impaired Waters : N/R
 Latitude : 33.74767
 Longitude : -117.18129
 Last Date in Agency List : 2021-05-17

Facility NAICS

NAICS Code : N/R
 NAICS Description : N/R

Facility SIC

SIC Code : N/R
 SIC Description : N/R

Facility Name : JN GREASE SERVICE INC
 Facility Address : 25685 SHERMAN ROAD, MENIFEE, CA 92585

Site Details

NPDES ID : CAZ448829
 ICIS Facility Interest ID : 3600731761
 Facility UIN : 110066759608
 Facility Type Code : Privately Owned Facility
 Impaired Waters : N/R
 Latitude : 33.74767

Map Id: 30
 Direction: SE
 Distance: 0.611 mi., 3228 ft.
 Elevation: 1434 ft.
 Relative: Higher

Site Name : JN GREASE SERVICE INC | INTERNATIONAL ENVIRONMENTAL SOLUTION INC | ROMOLAND-INT'L ENV SOLUTIONS
 25685 SHERMAN RD
 MENIFEE | ROMOLAND | SUN CITY, CA 92585

Database(s) : [CALEPA SITES - CA, CIWQS - CA, ECHO, FRS, HAZNET - CA, HWG - CA, ICIS, INACTIVE PCS, NPDES - CA, PCS FACILITY, RCRA_NONGEN, RFR - CA] **(cont.)**

EnviroSite ID: 728066
EPA ID: CAL000273227

ICIS **(cont.)**

Longitude : -117.18129
 Last Date in Agency List : 2021-05-17

Facility NAICS
 NAICS Code : N/R
 NAICS Description : N/R

Facility SIC
 SIC Code : 5093
 SIC Description : Scrap And Waste Materials

INACTIVE PCS

Issue Date : 2015-07-01
 Original Issue Date : 2015-07-01
 Effective Date : 2015-07-01
 Expiration Date : 2020-06-30
 Retirement Date : N/R
 Termination Date : N/R
 Issuing Agency : CA Waterboards
 Agency Type : State
 Activity ID : 3601111137
 External Permit Number : CAZ448829
 Facility Type Indicator : NON-POTW
 Permit Type : General Permit Covered Facility-NPDES)
 Major Minor Status : N
 Permit Status : Expired
 Total Design Flow Number : N/R
 Actual Average Flow Number : N/R
 State Water Body : N/R
 State Water Body Name : N/R
 Permit Name : JN Grease Service Inc
 Permit Comp Status : Y
 RNC Tracking : Y
 Master External Permit Number : CAS000001
 TMDL Interface : N/R
 EDMR Authorization : N
 Pretreatment Indicator : N/R
 Last Date in Agency List : 2021-06-11

NPDES - CA

Facility Name : JN Grease Service Inc
 Facility Address : 25685 Sherman Road, Menifee, 92585
 County : Riverside

Map Id: 30
 Direction: SE
 Distance: 0.611 mi., 3228 ft.
 Elevation: 1434 ft.
 Relative: Higher

Site Name : JN GREASE SERVICE INC |
 INTERNATIONAL ENVIRONMENTAL
 SOLUTION INC | ROMOLAND-INT'L ENV
 SOLUTIONS
 25685 SHERMAN RD
 MENIFEE | ROMOLAND | SUN CITY, CA
 92585

Database(s) : [CALEPA SITES - CA, CIWQS - CA, ECHO,
 FRS, HAZNET - CA, HWG - CA, ICIS,
 INACTIVE PCS, NPDES - CA, PCS FACILITY,
 RCRA_NONGEN, RFR - CA] **(cont.)**

EnviroSite ID: 728066
EPA ID: CAL000273227

NPDES - CA **(cont.)**

Effective Date : 2014-08-19
 Adoption Date : N/R
 Expiration Date : N/R
 Termination Date : N/R
 Order Number : 97-03-DWQ
 NPDES Number : CAS000001
 WDID : 8 33I025017
 RM Status : Active
 Reg Meas ID : 448829
 Reg Meas Type : Enrollee
 Program : Industrial
 Facility Place ID : N/R
 Region Code : 8
 Discharger ID : 0
 Discharger : JN Grease Service Inc
 Discharger Address : PO Box 70937, Riverside, California 92513
 Last Date in Agency List : 2021-07-05

PCS FACILITY

Issue Date : 2015-07-01
 Original Issue Date : 2015-07-01
 Effective Date : 2015-07-01
 Expiration Date : 2020-06-30
 Retirement Date : N/R
 Termination Date : N/R
 Issuing Agency : CA Waterboards
 Agency Type : State
 Activity ID : 3601111137
 External Permit Number : CAZ448829
 Facility Type Indicator : NON-POTW
 Permit Type : General Permit Covered Facility-NPDES)
 Major Minor Status : N
 Permit Status : Effective
 Total Design Flow Number : N/R
 Actual Average Flow Number : N/R
 State Water Body : N/R
 State Water Body Name : N/R
 Permit Name : JN Grease Service Inc
 Permit Comp Status : Y
 RNC Tracking : Y
 Master External Permit Number : CAS000001
 TMDL Interface : N/R
 EDMR Authorization : N
 Pretreatment Indicator : N/R
 Last Date in Agency List : 2020-02-11

Map Id: 30
 Direction: SE
 Distance: 0.611 mi., 3228 ft.
 Elevation: 1434 ft.
 Relative: Higher

Site Name : JN GREASE SERVICE INC | INTERNATIONAL ENVIRONMENTAL SOLUTION INC | ROMOLAND-INT'L ENV SOLUTIONS
 25685 SHERMAN RD
 MENIFEE | ROMOLAND | SUN CITY, CA 92585

Database(s) : [CALEPA SITES - CA, CIWQS - CA, ECHO, FRS, HAZNET - CA, HWG - CA, ICIS, INACTIVE PCS, NPDES - CA, PCS FACILITY, RCRA_NONGEN, RFR - CA] **(cont.)**

EnviroSite ID: 728066
EPA ID: CAL000273227

RCRA_NONGEN

Facility Name : J.N GREASE
 Facility Address : 25685 SHERMAN RD, MENIFEE, CA 92585
 County : RIVERSIDE

Date Form Received by Agency : 2019-07-19
 EPA ID : CAC003024896
 Mailing Address : 25685 SHERMAN RD, MENIFEE, CA 92585
 Contact : JOSE NAVARRO
 Contact Address : 25685 SHERMAN RD, MENIFEE, CA 92585
 Contact Country : N/R
 Contact Telephone : 909-772-5243
 Contact Email : CNAVARRO.JNGREASE@GMAIL.COM
 EPA Region : 09
 Land Type : Not Reported
 Source Type : Implementer
 Classification : Not a generator, verified
 Description : Not a generator, verified
 Last Date in Agency List : 2021-04-26

Owner/Operator Summary

Owner/Operator Name : J.N GREASE
 Owner/Operator Address : 25685 SHERMAN RD, MENIFEE, CA 92585
 Owner/Operator Country : N/R
 Owner/Operator Telephone : 909-772-5243
 Owner/Operator Email : N/R
 Owner/Operator Fax : N/R
 Legal Status : Other land type
 Owner/Operator Type : Owner
 Owner/Operator Start Date : N/R
 Owner/Operator End Date : N/R

Owner/Operator Name : JOSE NAVARRO
 Owner/Operator Address : 25685 SHERMAN RD, MENIFEE, CA 92585
 Owner/Operator Country : N/R
 Owner/Operator Telephone : 909-772-5243
 Owner/Operator Email : N/R
 Owner/Operator Fax : N/R
 Legal Status : Other land type
 Owner/Operator Type : Operator
 Owner/Operator Start Date : N/R
 Owner/Operator End Date : N/R

Map Id: 30
 Direction: SE
 Distance: 0.611 mi., 3228 ft.
 Elevation: 1434 ft.
 Relative: Higher

Site Name : JN GREASE SERVICE INC | INTERNATIONAL ENVIRONMENTAL SOLUTION INC | ROMOLAND-INT'L ENV SOLUTIONS
 25685 SHERMAN RD
 MENIFEE | ROMOLAND | SUN CITY, CA 92585

Database(s) : [CALEPA SITES - CA, CIWQS - CA, ECHO, FRS, HAZNET - CA, HWG - CA, ICIS, INACTIVE PCS, NPDES - CA, PCS FACILITY, RCRA_NONGEN, RFR - CA] **(cont.)**

EnviroSite ID: 728066
EPA ID: CAL000273227

RCRA_NONGEN **(cont.)**

Handler Activities Summary

U.S. Importer of Hazardous Waste :	N
Mixed Waste (Haz. and Radioactive) :	N
Recycler of Hazardous Waste :	N
Transporter of Hazardous Waste :	N
Treater, Storer or Disposer of HW :	N
Underground Injection Activity :	N
On-site Burner Exemption :	N
Furnace Exemption :	N
Used Oil Fuel Burner :	N
Used Oil Processor :	N
Used Oil Refiner :	N
Used Oil Fuel Marketer to Burner :	N
Used Oil Specification Marketer :	N
Used Oil Transfer Facility :	N
Used Oil Transporter :	N

Notices of Violations Summary

Regulation Violated :	N
-----------------------	---

RFR - CA

Facility Name :	JN Grease Service Inc
Facility Address :	25685 Sherman Road, Menifee, CA 92585
County :	Riverside

Effective Date :	2014-08-19
Adoption Date :	N/R
Termination Date :	N/R
Expiration/Review Date :	N/R
NPDES Number :	CAS000001
Order Number :	2014-0057-DWQ
WDID :	8 33I025017
SIC/NAICS :	5093
Program :	INDSTW
Regulatory Measure Status :	Active
Regulatory Measure Type :	Storm water industrial
Place/Project Type :	Industrial - Scrap and Waste Materials
Region :	8
Design Flow :	N/R
Major/Minor :	N/R
Complexity :	N/R
TTWQ :	N/R
Number of Enforcement Actions within Five Years:	2
Number of Violations within Five Years:	2

Map Id: 30
Direction: SE
Distance: 0.611 mi., 3228 ft.
Elevation: 1434 ft.
Relative: Higher

Site Name : JN GREASE SERVICE INC | INTERNATIONAL ENVIRONMENTAL SOLUTION INC | ROMOLAND-INT'L ENV SOLUTIONS
25685 SHERMAN RD
MENIFEE | ROMOLAND | SUN CITY, CA 92585
Database(s) : [CALEPA SITES - CA, CIWQS - CA, ECHO, FRS, HAZNET - CA, HWG - CA, ICIS, INACTIVE PCS, NPDES - CA, PCS FACILITY, RCRA_NONGEN, RFR - CA] **(cont.)**

EnviroSite ID: 728066
EPA ID: CAL000273227

RFR - CA **(cont.)**

Agency : JN Grease Service Inc
Agency Address : PO Box 70937, Riverside , CA 92513
Latitude : 33.74767
Longitude : -117.18129
Last Date in Agency List : 2021-07-24

Map Id: 31
Direction: SE
Distance: 0.701 mi., 3700 ft.
Elevation: 1441 ft.
Relative: Higher

Site Name : Cal Trans
27644 Hwy 74
Romoland, CA
Database(s) : [CORRECTIVE ACTION_RIVERSIDE COUNTY - CA]

EnviroSite ID: 498650
EPA ID: N/R

CORRECTIVE ACTION_RIVERSIDE COUNTY - CA

Facility Name : Cal Trans
Facility Address : 27644 Hwy 74, Romoland

Date Opened : 1989-04-19
Date Closed : 1994-05-31
Case Closed : Y
Case Type : Soil Impacted
RCDEH LOP ID : 89341
GeoTracker Global ID : T0606500136
Last Date in Agency List : 2017-10-10

Map Id: 32
 Direction: E
 Distance: 0.853 mi., 4502 ft.
 Elevation: 1464 ft.
 Relative: Higher

Site Name : MENIFEE VALLEY RANCH 31795 1 |
 CAZ297823
 NE QUAD MENIFEE RD AT MCCALL BLVD
 PERRIS | Perris, CA 92585

Database(s) : [CIWQS - CA, ECHO, FRS, ICIS, INACTIVE
 PCS, NPDES - CA, RFR - CA]

Envirosite ID: 312011
EPA ID: N/R

CIWQS - CA

Facility Name : Menifee Valley Ranch 31795 1
 Facility Address : NE Quad Menifee Rd at McCall Blvd, Perris, CA 92585
 County : Riverside

Place ID : S629358
 Agency Name : CalAtlantic Homes
 Last Date in Agency List : 2021-06-15

ECHO

Facility Name : MENIFEE VALLEY RANCH 31795 1
 Facility Address : NE QUAD MENIFEE RD AT MCCALL BLVD, PERRIS, CA 92585
 County : N/R

Last Inspection Date : N/R
 Registry ID : 110070090084
 FIPS Code : 06065
 EPA Region : 09
 Inspection Count : 0
 Last Inspection Days : N/R
 Informal Count : 0
 Last Informal Action Date : N/R
 Formal Action Count : 0
 Last Formal Action Date : N/R
 Total Penalties : 0
 Penalty Count : N/R
 Last Penalty Date : N/R
 Last Penalty Amount : N/R
 QTRS IN NC : 0
 Programs IN SNC : 0
 Current Compliance Status : No Violation
 Three-Year Compliance Status : _____
 Collection Method : N/R
 Reference Point : N/R
 Accuracy Meters : 17531

Derived Tribes : Soboba Band of Luiseno Indians, California - 14 mile(s), Morongo Band of Mission Indians, California - 17.3 mile(s), Soboba Band of Luiseno Indians, California - 17.6 mile(s), Pechanga Band of Luiseno Mission Indians of the Pechanga Reservation, California - 20.8 mile(s), Morongo Band of Mission Indians, California - 23.5 mile(s)

Derived HUC : 18070202
 Derived WBD : 180702020306
 Derived STCTY FIPS : 06065
 Derived Zip : 92585
 Derived CD113 : 42
 Derived CB2010 : 060650427302029
 MYRTK Universe : NNN
 NPDES IDs : CAZ297823
 CWA Permit Types : Minor
 CWA Compliance Tracking : On
 CWA NAICS : N/R

Map Id: 32
 Direction: E
 Distance: 0.853 mi., 4502 ft.
 Elevation: 1464 ft.
 Relative: Higher

Site Name : MENIFEE VALLEY RANCH 31795 1 |
 CAZ297823
 NE QUAD MENIFEE RD AT MCCALL BLVD
 PERRIS | Perris, CA 92585

Database(s) : [CIWQS - CA, ECHO, FRS, ICIS, INACTIVE
 PCS, NPDES - CA, RFR - CA] **(cont.)**

EnviroSite ID: 312011
 EPA ID: N/R

ECHO **(cont.)**

CWA SICS :	N/R
CWA Inspection Count :	N/R
CWA Last Inspection Days :	N/R
CWA Informal Count :	N/R
CWA Formal Action Count :	N/R
CWA Last Formal Action Date :	N/R
CWA Penalties :	N/R
CWA Last Penalty Date :	N/R
CWA Last Penalty Amount :	N/R
CWA Quarters IN NC :	0
CWA Current Compliance Status :	No Violation
CWA Current SNC Flag :	N
CWA 13 Quarters Compliance Status :	_____
CWA 13 Quarters Effluent Exceedances:	N/R
CWA Three-Year QNCR Codes :	N/R
DFR URL :	Click here for hyperlink provided by the agency.
Facility SIC :	N/R
Facility NAICS :	N/R
Facility Last Inspection EPA Date :	N/R
Facility Last Inspection State Date :	N/R
Facility Last Formal Act EPA Date :	N/R
Facility Last Formal Act State Date :	N/R
Facility Last Informal Act EPA Date :	N/R
Facility Last Informal Act State Date:	N/R
Facility Federal Agency :	N/R
TRI Reporter :	N/R
Facility Imp Water Flag :	N/R
Current SNC Flag :	N
Indian County Flag :	N
Federal Flag :	N/R
US Mexico Border Flag :	N
Chesapeake Bay Flag :	N/R
AIR Flag :	N
NPDES Flag :	Y
SDWIS Flag :	N
RCRA Flag :	N
TRI Flag :	N
GHG Flag :	N
Major Flag :	N/R
Active Flag :	Y
NAA Flag :	Y
Latitude :	33.756
Longitude :	-117.17
Last Date in Agency List :	2018-07-30

FRS

Facility Name :	MENIFEE VALLEY RANCH 31795 1
Facility Address :	NE QUAD MENIFEE RD AT MCCALL BLVD, PERRIS, CA 92585
County :	N/R

Map Id: 32
 Direction: E
 Distance: 0.853 mi., 4502 ft.
 Elevation: 1464 ft.
 Relative: Higher

Site Name : MENIFEE VALLEY RANCH 31795 1 | CAZ297823
 NE QUAD MENIFEE RD AT MCCALL BLVD
 PERRIS | Perris, CA 92585

Database(s) : [CIWQS - CA, ECHO, FRS, ICIS, INACTIVE PCS, NPDES - CA, RFR - CA] **(cont.)**

EnviroSite ID: 312011
 EPA ID: N/R

FRS (cont.)

Site Details

Registry ID : 110070090084
 FRS Facility URL : [Click here for hyperlink provided by the agency.](#)
 Last Date in Agency List : 2018-09-13

Source Description

Source Description :

The NPDES module of the Compliance Information System (ICIS) tracks surface water permits issued under the Clean Water Act. Under NPDES, all facilities that discharge pollutants from any point source into waters of the United States are required to obtain a permit. The permit will likely contain limits on what can be discharged, impose monitoring and reporting requirements, and include other provisions to ensure that the discharge does not adversely affect water quality.

FRS Environmental Interest

Source and System ID : ICIS - CAZ297823

ICIS

Facility Name : MENIFEE VALLEY RANCH 31795 1
 Facility Address : NE QUAD MENIFEE RD AT MCCALL BLVD, PERRIS, CA 92585

Site Details

NPDES ID : CAZ297823
 ICIS Facility Interest ID : 3600726858
 Facility UIN : 110070090084
 Facility Type Code : Privately Owned Facility
 Impaired Waters : N/R
 Latitude : 33.756
 Longitude : -117.17
 Last Date in Agency List : 2018-07-31

Facility NAICS

NAICS Code : N/R
 NAICS Description : N/R

Facility SIC

SIC Code : N/R
 SIC Description : N/R

INACTIVE PCS

Issue Date : 2010-07-01

Map Id: 32
 Direction: E
 Distance: 0.853 mi., 4502 ft.
 Elevation: 1464 ft.
 Relative: Higher

Site Name : MENIFEE VALLEY RANCH 31795 1 |
 CAZ297823
 NE QUAD MENIFEE RD AT MCCALL BLVD
 PERRIS | Perris, CA 92585

Database(s) : [CIWQS - CA, ECHO, FRS, ICIS, INACTIVE
 PCS, NPDES - CA, RFR - CA] **(cont.)**

Envirosite ID: 312011
 EPA ID: N/R

INACTIVE PCS **(cont.)**

Original Issue Date : 2010-07-01
 Effective Date : 2010-07-01
 Expiration Date : 2014-09-02
 Retirement Date : N/R
 Termination Date : N/R
 Issuing Agency : CA Waterboards
 Agency Type : State
 Activity ID : 3601106223
 External Permit Number : CAZ297823
 Facility Type Indicator : NON-POTW
 Permit Type : General Permit Covered Facility-NPDES)
 Major Minor Status : N
 Permit Status : Expired
 Total Design Flow Number : N/R
 Actual Average Flow Number : N/R
 State Water Body : N/R
 State Water Body Name : N/R
 Permit Name : CalAtlantic Homes
 Permit Comp Status : Y
 RNC Tracking : Y
 Master External Permit Number : CAS000002
 TMDL Interface : N/R
 EDMR Authorization : N
 Pretreatment Indicator : N/R
 Last Date in Agency List : 2018-07-31

NPDES - CA

Facility Name : Menifee Valley Ranch 31795 1
 Facility Address : NE Quad Menifee Rd at McCall Blvd, Perris, 92585
 County : Riverside

Effective Date : 2006-03-05
 Adoption Date : N/R
 Expiration Date : N/R
 Termination Date : 2016-06-06
 Order Number : 2009-0009-DWQ
 NPDES Number : CAS000002
 WDID : 8 33C339879
 RM Status : Terminated
 Reg Meas ID : 297823
 Reg Meas Type : Enrollee
 Program : Construction
 Facility Place ID : N/R
 Region Code : 8
 Discharger ID : 0
 Discharger : CalAtlantic Homes
 Discharger Address : 355 E Rincon St Suite 300, Corona, California 92879
 Last Date in Agency List : 2019-04-18

RFR - CA

Facility Name : Menifee Valley Ranch 31795 1
 Facility Address : NE Quad Menifee Rd at McCall Blvd, Perris, CA 92585

Map Id: 32
 Direction: E
 Distance: 0.853 mi., 4502 ft.
 Elevation: 1464 ft.
 Relative: Higher

Site Name : MENIFEE VALLEY RANCH 31795 1 | CAZ297823
 NE QUAD MENIFEE RD AT MCCALL BLVD
 PERRIS | Perris, CA 92585

Database(s) : [CIWQS - CA, ECHO, FRS, ICIS, INACTIVE PCS, NPDES - CA, RFR - CA] **(cont.)**

Envirosite ID: 312011
EPA ID: N/R

RFR - CA **(cont.)**

County :	Riverside
Effective Date :	2006-03-05
Adoption Date :	N/R
Termination Date :	N/R
Expiration/Review Date :	N/R
NPDES Number :	CAS000002
Order Number :	2009-0009-DWQ
WDID :	8 33C339879
SIC/NAICS :	N/R
Program :	CONSTW
Regulatory Measure Status :	Active
Regulatory Measure Type :	Storm water construction
Place/Project Type :	Construction
Region :	8
Design Flow :	N/R
Major/Minor :	N/R
Complexity :	N/R
TTWQ :	N/R
Number of Enforcement Actions within Five Years:	N/R
Number of Violations within Five Years:	N/R
Agency :	CalAtlantic Homes
Agency Address :	355 E Rincon St Suite 300, Corona, CA 92879
Latitude :	33.756
Longitude :	-117.17
Last Date in Agency List :	2018-09-24

Map Id: 33
 Direction: SSE
 Distance: 0.870 mi., 4592 ft.
 Elevation: 1432 ft.
 Relative: Higher

Site Name : LONGS ENTERPRISES INC DBA LONGS AUTOMOTIVE | CHANEYS CERTIFIED AUTOMOTIVE REPAIR | ETHANAC SMOG 27411 ETHANAC RD ROMOLAND | SUN CITY | MENIFEE, CA 92585

Database(s) : [CALEPA SITES - CA, CORRECTIVE ACTION_RIVERSIDE COUNTY - CA, ECHO, FRS, HAZNET - CA, HWG - CA, RCRA_NONGEN]

Envirosite ID: 571410
EPA ID: CAL000071702

CALEPA SITES - CA

Facility Name :	Long's Automotive
Facility Address :	27411 ETHANAC RD, ROMOLAND, 92585

Map Id: 33
 Direction: SSE
 Distance: 0.870 mi., 4592 ft.
 Elevation: 1432 ft.
 Relative: Higher

Site Name : LONGS ENTERPRISES INC DBA LONGS
 AUTOMOTIVE | CHANEYS CERTIFIED
 AUTOMOTIVE REPAIR | ETHANAC SMOG
 27411 ETHANAC RD
 ROMOLAND | SUN CITY | MENIFEE, CA
 92585

Database(s) : [CALEPA SITES - CA, CORRECTIVE
 ACTION_RIVERSIDE COUNTY - CA, ECHO,
 FRS, HAZNET - CA, HWG - CA,
 RCRA_NONGEN] **(cont.)**

EnviroSite ID: 571410
EPA ID: CAL000071702

CALEPA SITES - CA **(cont.)**

Site ID : 565317
 EI ID : 10316920
 EI Description : Hazardous Waste Generator
 Latitude : 33.742460
 Longitude : -117.181960
 Agency Hyperlink : [Click here for hyperlink provided by the agency.](#)
 Last Date in Agency List : 2021-04-29

CORRECTIVE ACTION_RIVERSIDE COUNTY - CA

Facility Name : Chaney's Automotive
 Facility Address : 27411 Ethanac Rd, Romoland

Date Opened : 1992-10-02
 Date Closed : 2000-09-29
 Case Closed : Y
 Case Type : Soil Impacted
 RCDEH LOP ID : 93620
 GeoTracker Global ID : T0606500332
 Last Date in Agency List : 2017-10-10

ECHO

Facility Name : LONGS ENTERPRISES INC DBA LONGS AUTOMOTIVE
 Facility Address : 27411 ETHANAC RD, SUN CITY, CA 92585
 County : RIVERSIDE

Last Inspection Date : N/R
 Registry ID : 110070421037
 FIPS Code : N/R
 EPA Region : 09
 Inspection Count : 0
 Last Inspection Days : N/R
 Informal Count : 0
 Last Informal Action Date : N/R
 Formal Action Count : 0
 Last Formal Action Date : N/R
 Total Penalties : 0
 Penalty Count : N/R
 Last Penalty Date : N/R
 Last Penalty Amount : N/R
 QTRS IN NC : 0
 Programs IN SNC : 0
 Current Compliance Status : No Violation Identified
 Three-Year Compliance Status :
 Collection Method : Zip Code Centroid
 Reference Point : N/R
 Accuracy Meters : 10000

Map Id: 33
 Direction: SSE
 Distance: 0.870 mi., 4592 ft.
 Elevation: 1432 ft.
 Relative: Higher

Site Name : LONGS ENTERPRISES INC DBA LONGS
 AUTOMOTIVE | CHANEYS CERTIFIED
 AUTOMOTIVE REPAIR | ETHANAC SMOG
 27411 ETHANAC RD
 ROMOLAND | SUN CITY | MENIFEE, CA
 92585

Database(s) : [CALEPA SITES - CA, CORRECTIVE
 ACTION_RIVERSIDE COUNTY - CA, ECHO,
 FRS, HAZNET - CA, HWG - CA,
 RCRA_NONGEN] **(cont.)**

EnviroSite ID: 571410
EPA ID: CAL000071702

ECHO **(cont.)**

Derived Tribes :	N/R
Derived HUC :	N/R
Derived WBD :	N/R
Derived STCTY FIPS :	N/R
Derived Zip :	N/R
Derived CD113 :	N/R
Derived CB2010 :	N/R
MYRTK Universe :	NNN
NPDES IDs :	N/R
CWA Permit Types :	N/R
CWA Compliance Tracking :	N/R
CWA NAICS :	N/R
CWA SICS :	N/R
CWA Inspection Count :	N/R
CWA Last Inspection Days :	N/R
CWA Informal Count :	N/R
CWA Formal Action Count :	N/R
CWA Last Formal Action Date :	N/R
CWA Penalties :	N/R
CWA Last Penalty Date :	N/R
CWA Last Penalty Amount :	N/R
CWA Quarters IN NC :	N/R
CWA Current Compliance Status :	N/R
CWA Current SNC Flag :	N
CWA 13 Quarters Compliance Status :	N/R
CWA 13 Quarters Effluent Exceedances:	N/R
CWA Three-Year QNCR Codes :	N/R
DFR URL :	Click here for hyperlink provided by the agency.
Facility SIC :	N/R
Facility NAICS :	811111 - General Automotive Repair
Facility Last Inspection EPA Date :	N/R
Facility Last Inspection State Date :	N/R
Facility Last Formal Act EPA Date :	N/R
Facility Last Formal Act State Date :	N/R
Facility Last Informal Act EPA Date :	N/R
Facility Last Informal Act State Date:	N/R
Facility Federal Agency :	N/R
TRI Reporter :	N/R
Facility Imp Water Flag :	N/R
Current SNC Flag :	N
Indian County Flag :	N
Federal Flag :	N/R
US Mexico Border Flag :	N/R
Chesapeak Bay Flag :	N/R
AIR Flag :	N
NPDES Flag :	N
SDWIS Flag :	N
RCRA Flag :	Y
TRI Flag :	N
GHG Flag :	N

Map Id: 33
 Direction: SSE
 Distance: 0.870 mi., 4592 ft.
 Elevation: 1432 ft.
 Relative: Higher

Site Name : LONGS ENTERPRISES INC DBA LONGS
 AUTOMOTIVE | CHANEYS CERTIFIED
 AUTOMOTIVE REPAIR | ETHANAC SMOG
 27411 ETHANAC RD
 ROMOLAND | SUN CITY | MENIFEE, CA
 92585

Database(s) : [CALEPA SITES - CA, CORRECTIVE
 ACTION_RIVERSIDE COUNTY - CA, ECHO,
 FRS, HAZNET - CA, HWG - CA,
 RCRA_NONGEN] **(cont.)**

EnviroSite ID: 571410
EPA ID: CAL000071702

ECHO (cont.)

Major Flag : N/R
 Active Flag : Y
 NAA Flag : N
 Latitude : 33.741537
 Longitude : -117.176165
 Last Date in Agency List : 2021-04-16

FRS

Facility Name : CHANEY'S AUTO REPAIR
 Facility Address : 27411 ETHANAC RD, MENIFEE, CA 92585
 County : RIVERSIDE

Site Details

Registry ID : 110065592371
 FRS Facility URL : [Click here for hyperlink provided by the agency.](#)
 Last Date in Agency List : 2021-07-17

Source Description

Source Description :

The California Environmental Protection Agency (CalEPA) has recently implemented a new data warehouse system (nSite). This data warehouse combines and merges facility and site information from five different systems managed within CalEPA. The five systems are: California Environmental Reporting System (CERS), EnviroStor, GeoTracker, California Integrated Water Quality System (CIWQS), and Toxic Release Inventory (TRI).

FRS Environmental Interest

Source and System ID : CA-ENVIROVIEW - 17945

Facility Name : LONGS ENTERPRISES INC DBA LONGS AUTOMOTIVE
 Facility Address : 27411 ETHANAC RD, SUN CITY, CA 92585
 County : RIVERSIDE

Site Details

Registry ID : 110070421037
 FRS Facility URL : [Click here for hyperlink provided by the agency.](#)
 Last Date in Agency List : 2021-07-17

Map Id: 33
 Direction: SSE
 Distance: 0.870 mi., 4592 ft.
 Elevation: 1432 ft.
 Relative: Higher

Site Name : LONGS ENTERPRISES INC DBA LONGS
 AUTOMOTIVE | CHANEYS CERTIFIED
 AUTOMOTIVE REPAIR | ETHANAC SMOG
 27411 ETHANAC RD
 ROMOLAND | SUN CITY | MENIFEE, CA
 92585

Database(s) : [CALEPA SITES - CA, CORRECTIVE
 ACTION_RIVERSIDE COUNTY - CA, ECHO,
 FRS, HAZNET - CA, HWG - CA,
 RCRA_NONGEN] **(cont.)**

EnviroSite ID: 571410
EPA ID: CAL000071702

FRS **(cont.)**

Source Description

Source Description :

RCRAInfo is EPA's comprehensive information system that supports the Resource Conservation and Recovery Act (RCRA) of 1976 and the Hazardous and Solid Waste Amendments (HSWA) of 1984 through the tracking of events and activities related to facilities that generate, transport, and treat, store, or dispose of hazardous waste. RCRAInfo allows RCRA program staff to track the notification, permit, compliance, and corrective action activities required under RCRA. RCRAInfo also supports generation of the National Hazardous Waste Biennial Report. All generators and treatment, storage, and disposal facilities who handle hazardous waste are required to report to the EPA Administrator at least once every two years to support creation of the Biennial Report.

FRS Environmental Interest

Source and System ID : RCRAINFO - CAL000409435

HAZNET - CA

Facility Name : CHANEYS CERTIFIED AUTOMOTIVE REPAIR
 Facility Address : 27411 ETHANAC RD, ROMOLAND, CA 92585
 County : RIVERSIDE

Site Details

Generator EPA ID : CAL000071702
 Active : Inactive
 Category : STATE
 Facility Types : N/R
 Type : PERMANENT
 Contact Name : N/R
 Contact Phone : N/R
 Facility Mailing Address : 27411 ETHANAC ROAD, MENIFEE, CA 925850000
 Latitude : 33.74289858
 Longitude : -117.18191766
 Agency Hyperlink : [Click here for hyperlink provided by the agency.](#)
 Last Date in Agency List : 2021-07-08

Waste Generator Details

State Waste : 2005: 343 - Unspecified organic liquid mixture, 0.068 tons to CAT080013352

Facility Name : ETHANAC SMOG
 Facility Address : 27411 ETHANAC RD, ROMOLAND, CA 92585
 County : RIVERSIDE

Map Id: 33
 Direction: SSE
 Distance: 0.870 mi., 4592 ft.
 Elevation: 1432 ft.
 Relative: Higher

Site Name : LONGS ENTERPRISES INC DBA LONGS
 AUTOMOTIVE | CHANEYS CERTIFIED
 AUTOMOTIVE REPAIR | ETHANAC SMOG
 27411 ETHANAC RD
 ROMOLAND | SUN CITY | MENIFEE, CA
 92585

Database(s) : [CALEPA SITES - CA, CORRECTIVE
 ACTION_RIVERSIDE COUNTY - CA, ECHO,
 FRS, HAZNET - CA, HWG - CA,
 RCRA_NONGEN] **(cont.)**

EnviroSite ID: 571410
EPA ID: CAL000071702

HAZNET - CA **(cont.)**

Site Details

Generator EPA ID : CAL000412122
 Active : Inactive
 Category : STATE
 Facility Types : N/R
 Type : PERMANENT
 Contact Name : N/R
 Contact Phone : N/R
 Facility Mailing Address : 27411 ETHANAC RD, ROMOLAND, CA 925859787
 Latitude : 33.74290235
 Longitude : -117.18199966
 Agency Hyperlink : [Click here for hyperlink provided by the agency.](#)
 Last Date in Agency List : 2021-07-08

Facility Name : LONGS ENTERPRISES INC DBA LONGS AUTOMOTIVE
 Facility Address : 27411 ETHANAC RD, SUN CITY, CA 92585
 County : RIVERSIDE

Site Details

Generator EPA ID : CAL000409435
 Active : Active
 Category : STATE
 Facility Types : N/R
 Type : PERMANENT
 Contact Name : N/R
 Contact Phone : N/R
 Facility Mailing Address : 27411 ETHANAC RD, MENIFEE, CA 925859268
 Latitude : 33.74290235
 Longitude : -117.18199966
 Agency Hyperlink : [Click here for hyperlink provided by the agency.](#)
 Last Date in Agency List : 2021-07-08

Waste Generator Details

State Waste : 2019: 352 - Other organic solids, 0.10000 tons to AZR000521146

HWG - CA

Facility Name : CHANEYS CERTIFIED AUTOMOTIVE REPAIR
 Facility Address : 27411 ETHANAC RD, ROMOLAND, CA 92585
 County : RIVERSIDE

EPA ID : CAL000071702
 Status : Inactive
 Category : STATE

Map Id: 33
 Direction: SSE
 Distance: 0.870 mi., 4592 ft.
 Elevation: 1432 ft.
 Relative: Higher

Site Name : LONGS ENTERPRISES INC DBA LONGS
 AUTOMOTIVE | CHANEYS CERTIFIED
 AUTOMOTIVE REPAIR | ETHANAC SMOG
 27411 ETHANAC RD
 ROMOLAND | SUN CITY | MENIFEE, CA
 92585

Database(s) : [CALEPA SITES - CA, CORRECTIVE
 ACTION_RIVERSIDE COUNTY - CA, ECHO,
 FRS, HAZNET - CA, HWG - CA,
 RCRA_NONGEN] **(cont.)**

EnviroSite ID: 571410
EPA ID: CAL000071702

HWG - CA **(cont.)**

Type : PERMANENT
 Facility Type : N/R
 Mailing Address : 27411 ETHANAC ROAD, MENIFEE, CA 925850000
 Owner Name : TERRY CHANEY
 Owner Address : 18295 BERT RD, RIVERSIDE, CA 925080000
 Operator Name : TERRY CHANEY
 Operator Address : 18295 BERT RD, RIVERSIDE, CA 925080000
 Latitude : 33.742899
 Longitude : -117.181918

Facility Name : ETHANAC SMOG
 Facility Address : 27411 ETHANAC RD, ROMOLAND, CA 92585
 County : RIVERSIDE

EPA ID : CAL000412122
 Status : Inactive
 Category : STATE
 Type : PERMANENT
 Facility Type : N/R
 Mailing Address : 27411 ETHANAC RD, ROMOLAND, CA 925859787
 Owner Name : FRANK CANBEROS
 Owner Address : 26524 APPLE CREEK RD, SUN CITY, CA 925863622
 Operator Name : FRANK CANBEROS
 Operator Address : 26524 APPLE CREEK RD, SUN CITY, CA 92586
 Latitude : 33.742902
 Longitude : -117.182

Facility Name : LONGS ENTERPRISES INC DBA LONGS AUTOMOTIVE
 Facility Address : 27411 ETHANAC RD, SUN CITY, CA 92585
 County : RIVERSIDE

EPA ID : CAL000409435
 Status : Active
 Category : STATE
 Type : PERMANENT
 Facility Type : N/R
 Mailing Address : 27411 ETHANAC RD, MENIFEE, CA 925859268
 Owner Name : BRAD LONG
 Owner Address : 26100 FARMINGTON RD, MENIFEE, CA 925849268
 Operator Name : BRAD LONG
 Operator Address : 26100 FARMINGTON RD, MENIFEE, CA 92584
 Latitude : 33.742902
 Longitude : -117.182

Map Id: 33
 Direction: SSE
 Distance: 0.870 mi., 4592 ft.
 Elevation: 1432 ft.
 Relative: Higher

Site Name : LONGS ENTERPRISES INC DBA LONGS
 AUTOMOTIVE | CHANEYS CERTIFIED
 AUTOMOTIVE REPAIR | ETHANAC SMOG
 27411 ETHANAC RD
 ROMOLAND | SUN CITY | MENIFEE, CA
 92585

Database(s) : [CALEPA SITES - CA, CORRECTIVE
 ACTION_RIVERSIDE COUNTY - CA, ECHO,
 FRS, HAZNET - CA, HWG - CA,
 RCRA_NONGEN] **(cont.)**

EnviroSite ID: 571410
EPA ID: CAL000071702

RCRA_NONGEN

Facility Name : LONGS ENTERPRISES INC DBA LONGS AUTOMOTIVE
 Facility Address : 27411 ETHANAC RD, SUN CITY, CA 92585
 County : RIVERSIDE

Date Form Received by Agency : 2015-08-19
 EPA ID : CAL000409435
 Mailing Address : 27411 ETHANAC RD, MENIFEE, CA 92585-9268
 Contact : BRAD LONG
 Contact Address : 26100 FARMINGTON RD, MENIFEE, CA 92584
 Contact Country : N/R
 Contact Telephone : 951-928-1966
 Contact Email : RRADBRAD@VERIZON.NET
 EPA Region : 09
 Land Type : Not Reported
 Source Type : Implementer
 Classification : Not a generator, verified
 Description : Not a generator, verified
 Last Date in Agency List : 2021-04-26

Owner/Operator Summary

Owner/Operator Name : BRAD LONG
 Owner/Operator Address : 26100 FARMINGTON RD, MENIFEE, CA 92584-9268
 Owner/Operator Country : N/R
 Owner/Operator Telephone : 951-928-1966
 Owner/Operator Email : N/R
 Owner/Operator Fax : N/R
 Legal Status : Other land type
 Owner/Operator Type : Owner
 Owner/Operator Start Date : N/R
 Owner/Operator End Date : N/R

Owner/Operator Name : BRAD LONG
 Owner/Operator Address : 26100 FARMINGTON RD, MENIFEE, CA 92584
 Owner/Operator Country : N/R
 Owner/Operator Telephone : 951-928-1966
 Owner/Operator Email : N/R
 Owner/Operator Fax : N/R
 Legal Status : Other land type
 Owner/Operator Type : Operator
 Owner/Operator Start Date : N/R
 Owner/Operator End Date : N/R

Map Id: 33
 Direction: SSE
 Distance: 0.870 mi., 4592 ft.
 Elevation: 1432 ft.
 Relative: Higher

Site Name : LONGS ENTERPRISES INC DBA LONGS
 AUTOMOTIVE | CHANEYS CERTIFIED
 AUTOMOTIVE REPAIR | ETHANAC SMOG
 27411 ETHANAC RD
 ROMOLAND | SUN CITY | MENIFEE, CA
 92585

Database(s) : [CALEPA SITES - CA, CORRECTIVE
 ACTION_RIVERSIDE COUNTY - CA, ECHO,
 FRS, HAZNET - CA, HWG - CA,
 RCRA_NONGEN] **(cont.)**

EnviroSite ID: 571410
EPA ID: CAL000071702

RCRA_NONGEN **(cont.)**

Handler Activities Summary

U.S. Importer of Hazardous Waste :	N
Mixed Waste (Haz. and Radioactive) :	N
Recycler of Hazardous Waste :	N
Transporter of Hazardous Waste :	N
Treater, Storer or Disposer of HW :	N
Underground Injection Activity :	N
On-site Burner Exemption :	N
Furnace Exemption :	N
Used Oil Fuel Burner :	N
Used Oil Processor :	N
Used Oil Refiner :	N
Used Oil Fuel Marketer to Burner :	N
Used Oil Specification Marketer :	N
Used Oil Transfer Facility :	N
Used Oil Transporter :	N

Notices of Violations Summary

Regulation Violated :	N
-----------------------	---

Map Id: 34
 Direction: SSE
 Distance: 0.932 mi., 4921 ft.
 Elevation: 1434 ft.
 Relative: Higher

Site Name : Neills Recycling | Neill's Recycling
 26026 SHERMAN RD
 Menifee | MENIFEE | SUN CITY, CA 92585

Database(s) : [CALEPA SITES - CA, CIWQS - CA, ECHO,
 FRS, ICIS, INACTIVE PCS, NPDES - CA,
 PCS FACILITY, RFR - CA, SWRCY - CA]

EnviroSite ID: 470000
EPA ID: N/R

CALEPA SITES - CA

Facility Name :	Neills Recycling
Facility Address :	26026 SHERMAN RD, MENIFEE, 92585
Site ID :	537736
EI ID :	821355
EI Description :	Industrial Facility Storm Water
Latitude :	33.684630
Longitude :	-117.179810
Agency Hyperlink :	Click here for hyperlink provided by the agency.
Last Date in Agency List :	2019-10-02

Map Id: 34
 Direction: SSE
 Distance: 0.932 mi., 4921 ft.
 Elevation: 1434 ft.
 Relative: Higher

Site Name : Neills Recycling | Neill's Recycling
 26026 SHERMAN RD
 Menifee | MENIFEE | SUN CITY, CA 92585

Database(s) : [CALEPA SITES - CA, CIWQS - CA, ECHO,
 FRS, ICIS, INACTIVE PCS, NPDES - CA,
 PCS FACILITY, RFR - CA, SWRCY - CA]
(cont.)

Envirosite ID: 470000
 EPA ID: N/R

CIWQS - CA

Facility Name : Neills Recycling
 Facility Address : 26026 Sherman Rd, Menifee, CA 92585
 County : Riverside

Place ID : S821355
 Agency Name : Brent Neil
 Last Date in Agency List : 2021-06-15

Facility Name : Neills Recycling
 Facility Address : 26026 Sherman Road, Menifee, CA 92585
 County : Riverside

Place ID : S820348
 Agency Name : Neills Recycling
 Last Date in Agency List : 2021-06-15

Facility Name : Neills Recycling
 Facility Address : 26026 Sherman Road, Sun City, CA 92585
 County : Riverside

Place ID : S819972
 Agency Name : Neills Recycling
 Last Date in Agency List : 2021-06-15

ECHO

Facility Name : NEILLS RECYCLING
 Facility Address : 26026 SHERMAN ROAD, SUN CITY, CA 92585
 County : N/R

Last Inspection Date : N/R
 Registry ID : 110070085805
 FIPS Code : 06065
 EPA Region : 09
 Inspection Count : 0
 Last Inspection Days : N/R
 Informal Count : 0
 Last Informal Action Date : N/R
 Formal Action Count : 0
 Last Formal Action Date : N/R
 Total Penalties : 0
 Penalty Count : N/R
 Last Penalty Date : N/R
 Last Penalty Amount : N/R
 QTRS IN NC : 0
 Programs IN SNC : 0
 Current Compliance Status : N/R
 Three-Year Compliance Status : _____ U

Map Id: 34
 Direction: SSE
 Distance: 0.932 mi., 4921 ft.
 Elevation: 1434 ft.
 Relative: Higher

Site Name : Neills Recycling | Neill's Recycling
 26026 SHERMAN RD
 Menifee | MENIFEE | SUN CITY, CA 92585

Database(s) : [CALEPA SITES - CA, CIWQS - CA, ECHO,
 FRS, ICIS, INACTIVE PCS, NPDES - CA,
 PCS FACILITY, RFR - CA, SWRCY - CA]
(cont.)

Envirosite ID: 470000
 EPA ID: N/R

ECHO (cont.)

Collection Method : N/R
 Reference Point : N/R
 Accuracy Meters : 34911

Derived Tribes :

Soboba Band of Luiseno Indians, California - 15.9 mile(s), Soboba Band of Luiseno Indians, California - 15.9 mile(s),
 Pechanga Band of Luiseno Mission Indians of the Pechanga Reservation, California - 16.1 mile(s), Pala Band of
 Mission Indians - 20.5 mile(s), Morongo Band of Mission Indians, California - 20.8 mile(s), Pauma Band of Luiseno
 Mission Indians of the Pauma & Yuima Reservation, California - 23.6 mile(s), Cahuilla Band of Indians - 24.6 mile(s)

Derived HUC : 18070202
 Derived WBD : 180702020303
 Derived STCTY FIPS : 06065
 Derived Zip : 92584
 Derived CD113 : 42
 Derived CB2010 : 060650427421001
 MYRTK Universe : NNN
 NPDES IDs : CAW432316 CAZ434700
 CWA Permit Types : Minor
 CWA Compliance Tracking : Off
 CWA NAICS : N/R
 CWA SICS : 5093
 CWA Inspection Count : N/R
 CWA Last Inspection Days : N/R
 CWA Informal Count : N/R
 CWA Formal Action Count : N/R
 CWA Last Formal Action Date : N/R
 CWA Penalties : N/R
 CWA Last Penalty Date : N/R
 CWA Last Penalty Amount : N/R
 CWA Quarters IN NC : 0
 CWA Current Compliance Status : Not Applicable
 CWA Current SNC Flag : N
 CWA 13 Quarters Compliance Status : _____U
 CWA 13 Quarters Effluent Exceedances: N/R
 CWA Three-Year QNCR Codes : N/R
 DFR URL : [Click here for hyperlink provided by the agency.](#)
 Facility SIC : 5093
 Facility NAICS : N/R
 Facility Last Inspection EPA Date : N/R
 Facility Last Inspection State Date : N/R
 Facility Last Formal Act EPA Date : N/R
 Facility Last Formal Act State Date : N/R
 Facility Last Informal Act EPA Date : N/R
 Facility Last Informal Act State Date: N/R
 Facility Federal Agency : N/R
 TRI Reporter : N/R
 Facility Imp Water Flag : N/R
 Current SNC Flag : N
 Indian County Flag : N
 Federal Flag : N/R
 US Mexico Border Flag : N
 Chesapeake Bay Flag : N/R

Map Id: 34
 Direction: SSE
 Distance: 0.932 mi., 4921 ft.
 Elevation: 1434 ft.
 Relative: Higher

Site Name : Neills Recycling | Neill's Recycling
 26026 SHERMAN RD
 Menifee | MENIFEE | SUN CITY, CA 92585

Database(s) : [CALEPA SITES - CA, CIWQS - CA, ECHO,
 FRS, ICIS, INACTIVE PCS, NPDES - CA,
 PCS FACILITY, RFR - CA, SWRCY - CA]
(cont.)

EnviroSite ID: 470000
EPA ID: N/R

ECHO (cont.)

AIR Flag : N
 NPDES Flag : Y
 SDWIS Flag : N
 RCRA Flag : N
 TRI Flag : N
 GHG Flag : N
 Major Flag : N/R
 Active Flag : N/R
 NAA Flag : Y
 Latitude : 33.68463
 Longitude : -117.17981
 Last Date in Agency List : 2021-04-16

FRS

Facility Name : NEILLS RECYCLING
 Facility Address : 26026 SHERMAN ROAD, SUN CITY, CA 92585
 County : N/R

Site Details

Registry ID : 110070085805
 FRS Facility URL : [Click here for hyperlink provided by the agency.](#)
 Last Date in Agency List : 2021-07-17

Source Description

Source Description :

The NPDES module of the Compliance Information System (ICIS) tracks surface water permits issued under the Clean Water Act. Under NPDES, all facilities that discharge pollutants from any point source into waters of the United States are required to obtain a permit. The permit will likely contain limits on what can be discharged, impose monitoring and reporting requirements, and include other provisions to ensure that the discharge does not adversely affect water quality.

FRS Environmental Interest

Source and System ID : ICIS - CAW432316
 ICIS - CAZ434700

ICIS

Facility Name : NEILLS RECYCLING
 Facility Address : 26026 SHERMAN RD, MENIFEE, CA 92585

Map Id: 34
 Direction: SSE
 Distance: 0.932 mi., 4921 ft.
 Elevation: 1434 ft.
 Relative: Higher

Site Name : Neills Recycling | Neill's Recycling
 26026 SHERMAN RD
 Menifee | MENIFEE | SUN CITY, CA 92585

Database(s) : [CALEPA SITES - CA, CIWQS - CA, ECHO, FRS, ICIS, INACTIVE PCS, NPDES - CA, PCS FACILITY, RFR - CA, SWRCY - CA]
(cont.)

Envirosite ID: 470000
EPA ID: N/R

ICIS **(cont.)**

Site Details

NPDES ID : CAZ434700
 ICIS Facility Interest ID : 3600729801
 Facility UIN : 110070085805
 Facility Type Code : Privately Owned Facility
 Impaired Waters : N/R
 Latitude : 33.68463
 Longitude : -117.17981
 Last Date in Agency List : 2021-05-17

Facility NAICS

NAICS Code : N/R
 NAICS Description : N/R

Facility SIC

SIC Code : 5093
 SIC Description : Scrap And Waste Materials

Facility Name : NEILLS RECYCLING
 Facility Address : 26026 SHERMAN ROAD, SUN CITY, CA 92585

Site Details

NPDES ID : CAW432316
 ICIS Facility Interest ID : 3600738334
 Facility UIN : 110070085805
 Facility Type Code : N/R
 Impaired Waters : N/R
 Latitude : 33.68463
 Longitude : -117.17981
 Last Date in Agency List : 2021-05-17

Facility NAICS

NAICS Code : N/R
 NAICS Description : N/R

Facility SIC

SIC Code : N/R
 SIC Description : N/R

INACTIVE PCS

Issue Date : 2015-07-01

Map Id: 34
 Direction: SSE
 Distance: 0.932 mi., 4921 ft.
 Elevation: 1434 ft.
 Relative: Higher

Site Name : Neills Recycling | Neill's Recycling
 26026 SHERMAN RD
 Menifee | MENIFEE | SUN CITY, CA 92585

Database(s) : [CALEPA SITES - CA, CIWQS - CA, ECHO,
 FRS, ICIS, INACTIVE PCS, NPDES - CA,
 PCS FACILITY, RFR - CA, SWRCY - CA]
(cont.)

Envirosite ID: 470000
 EPA ID: N/R

INACTIVE PCS **(cont.)**

Original Issue Date : 2015-07-01
 Effective Date : 2015-07-01
 Expiration Date : 2020-06-30
 Retirement Date : N/R
 Termination Date : 2019-10-21
 Issuing Agency : CA Waterboards
 Agency Type : State
 Activity ID : 3601109176
 External Permit Number : CAZ434700
 Facility Type Indicator : NON-POTW
 Permit Type : General Permit Covered Facility-NPDES)
 Major Minor Status : N
 Permit Status : Terminated
 Total Design Flow Number : N/R
 Actual Average Flow Number : N/R
 State Water Body : N/R
 State Water Body Name : N/R
 Permit Name : Brent Neil
 Permit Comp Status : Y
 RNC Tracking : Y
 Master External Permit Number : CAS000001
 TMDL Interface : N/R
 EDMR Authorization : N
 Pretreatment Indicator : N/R
 Last Date in Agency List : 2021-06-11

NPDES - CA

Facility Name : Neills Recycling
 Facility Address : 26026 Sherman Rd, Menifee, 92585
 County : Riverside

Effective Date : 2013-02-05
 Adoption Date : N/R
 Expiration Date : N/R
 Termination Date : 2019-10-21
 Order Number : 97-03-DWQ
 NPDES Number : CAS000001
 WDID : 8 33NEC000396
 RM Status : Terminated
 Reg Meas ID : 434700
 Reg Meas Type : Enrollee
 Program : Industrial
 Facility Place ID : N/R
 Region Code : 8
 Discharger ID : 0
 Discharger : Brent Neil
 Discharger Address : 26026 Sherman Rd, Menifee, California 92585
 Last Date in Agency List : 2021-07-05

PCS FACILITY

Issue Date : 2015-07-01

Map Id: 34
 Direction: SSE
 Distance: 0.932 mi., 4921 ft.
 Elevation: 1434 ft.
 Relative: Higher

Site Name : Neills Recycling | Neill's Recycling
 26026 SHERMAN RD
 Menifee | MENIFEE | SUN CITY, CA 92585

Database(s) : [CALEPA SITES - CA, CIWQS - CA, ECHO, FRS, ICIS, INACTIVE PCS, NPDES - CA, PCS FACILITY, RFR - CA, SWRCY - CA]
(cont.)

EnviroSite ID: 470000
EPA ID: N/R

PCS FACILITY **(cont.)**

Original Issue Date : 2015-07-01
 Effective Date : 2015-07-01
 Expiration Date : 2020-06-30
 Retirement Date : N/R
 Termination Date : N/R
 Issuing Agency : CA Waterboards
 Agency Type : State
 Activity ID : 3601109176
 External Permit Number : CAZ434700
 Facility Type Indicator : NON-POTW
 Permit Type : General Permit Covered Facility-NPDES)
 Major Minor Status : N
 Permit Status : Effective
 Total Design Flow Number : N/R
 Actual Average Flow Number : N/R
 State Water Body : N/R
 State Water Body Name : N/R
 Permit Name : Brent Neil
 Permit Comp Status : Y
 RNC Tracking : Y
 Master External Permit Number : CAS000001
 TMDL Interface : N/R
 EDMR Authorization : N
 Pretreatment Indicator : N/R
 Last Date in Agency List : 2019-09-24

RFR - CA

Facility Name : Neills Recycling
 Facility Address : 26026 Sherman Rd, Menifee, CA 92585
 County : N/R

Effective Date : 2013-02-05
 Adoption Date : N/R
 Termination Date : N/R
 Expiration/Review Date : N/R
 NPDES Number : CAS000001
 Order Number : 97-03DW
 WDID : 8 33I024059
 SIC/NAICS : 5093
 Program : INDSTW
 Regulatory Measure Status : Active
 Regulatory Measure Type : Storm water industrial
 Place/Project Type : Industrial - Scrap and Waste Materials
 Region : 8
 Design Flow : N/R
 Major/Minor : N/R
 Complexity : N/R
 TTWQ : N/R
 Number of Enforcement Actions within Five Years: N/R
 Number of Violations within Five Years: N/R
 Agency : Brent Neil

Map Id: 34
 Direction: SSE
 Distance: 0.932 mi., 4921 ft.
 Elevation: 1434 ft.
 Relative: Higher

Site Name : Neills Recycling | Neill's Recycling
 26026 SHERMAN RD
 Menifee | MENIFEE | SUN CITY, CA 92585

Database(s) : [CALEPA SITES - CA, CIWQS - CA, ECHO, FRS, ICIS, INACTIVE PCS, NPDES - CA, PCS FACILITY, RFR - CA, SWRCY - CA]
(cont.)

EnviroSite ID: 470000
 EPA ID: N/R

RFR - CA (cont.)

Agency Address : 26026 Sherman Rd, Menifee , CA 92585
 Latitude : 33.68463
 Longitude : -117.17981
 Last Date in Agency List : 2015-06-12

Facility Name : Neills Recycling
 Facility Address : 26026 Sherman Rd, Menifee, CA 92585
 County : Riverside

Effective Date : 2013-02-05
 Adoption Date : N/R
 Termination Date : N/R
 Expiration/Review Date : N/R
 NPDES Number : CAS000001
 Order Number : 2014-0057-DWQ
 WDID : 8 33NEC000396
 SIC/NAICS : 5093
 Program : INDSTW
 Regulatory Measure Status : Active
 Regulatory Measure Type : Storm water industrial
 Place/Project Type : Industrial - Scrap and Waste Materials
 Region : 8
 Design Flow : N/R
 Major/Minor : N/R
 Complexity : N/R
 TTWQ : N/R
 Number of Enforcement Actions within Five Years: N/R
 Number of Violations within Five Years: N/R
 Agency : Brent Neil
 Agency Address : 26026 Sherman Rd, Menifee , CA 92585
 Latitude : 33.68463
 Longitude : -117.17981
 Last Date in Agency List : 2019-09-09

SWRCY - CA

Facility Name : Neill's Recycling
 Facility Address : 26026 Sherman Rd, Menifee, 92585
 County : Los Angeles

Site Details

ID Number : N/R
 Activity Categories : N/R
 Activities : N/R
 Phone Number : (951) 514-8656
 Type : CRV
 Last Date in Agency List : 2019-02-04

Map Id: 34
 Direction: SSE
 Distance: 0.932 mi., 4921 ft.
 Elevation: 1434 ft.
 Relative: Higher

Site Name : Neills Recycling | Neill's Recycling
 26026 SHERMAN RD
 Menifee | MENIFEE | SUN CITY, CA 92585

Database(s) : [CALEPA SITES - CA, CIWQS - CA, ECHO, FRS, ICIS, INACTIVE PCS, NPDES - CA, PCS FACILITY, RFR - CA, SWRCY - CA]
(cont.)

EnviroSite ID: 470000
EPA ID: N/R

SWRCY - CA **(cont.)**

ID Number :	N/R
Activity Categories :	N/R
Activities :	N/R
Phone Number :	(951) 541-8656
Type :	Electronics
Last Date in Agency List :	2019-02-04

Map Id: 35
 Direction: SE
 Distance: 0.979 mi., 5169 ft.
 Elevation: 1445 ft.
 Relative: Higher

Site Name : ROMOLAND MARKET
 27856 HIGHWAY 74
 ROMOLAND | Romoland, CA 92380

Database(s) : [CALEPA SITES - CA, CORRECTIVE ACTION_RIVERSIDE COUNTY - CA, FRS, LUST REG 8 - CA, LUST_RIVERSIDE COUNTY - CA]

EnviroSite ID: 332957
EPA ID: N/R

CALEPA SITES - CA

Facility Name :	ROMOLAND MARKET
Facility Address :	27856 HIGHWAY 74, ROMOLAND, 92380
Site ID :	218587
EI ID :	T0606500088
EI Description :	Leaking Underground Storage Tank Cleanup Site
Latitude :	33.745402
Longitude :	-117.173973
Agency Hyperlink :	Click here for hyperlink provided by the agency.
Last Date in Agency List :	2021-04-29

CORRECTIVE ACTION_RIVERSIDE COUNTY - CA

Facility Name :	Romoland Market
Facility Address :	27856 Hwy 74, Romoland
Date Opened :	1992-03-19
Date Closed :	1996-07-25
Case Closed :	Y
Case Type :	Soil Impacted
RCDEH LOP ID :	92265
GeoTracker Global ID :	T0606500088
Last Date in Agency List :	2017-10-10

FRS

Facility Name :	ROMOLAND MARKET
-----------------	-----------------

Map Id: 35
 Direction: SE
 Distance: 0.979 mi., 5169 ft.
 Elevation: 1445 ft.
 Relative: Higher

Site Name : ROMOLAND MARKET
 27856 HIGHWAY 74
 ROMOLAND | Romoland, CA 92380

Database(s) : [CALEPA SITES - CA, CORRECTIVE ACTION_RIVERSIDE COUNTY - CA, FRS, LUST REG 8 - CA, LUST_RIVERSIDE COUNTY - CA] **(cont.)**

EnviroSite ID: 332957
EPA ID: N/R

FRS (cont.)

Facility Address : 27856 HIGHWAY 74, ROMOLAND, CA 92380
 County : RIVERSIDE

Site Details

Registry ID : 110066464230
 FRS Facility URL : [Click here for hyperlink provided by the agency.](#)
 Last Date in Agency List : 2021-07-17

Source Description

Source Description :

The California Environmental Protection Agency (CalEPA) has recently implemented a new data warehouse system (nSite). This data warehouse combines and merges facility and site information from five different systems managed within CalEPA. The five systems are: California Environmental Reporting System (CERS), EnviroStor, GeoTracker, California Integrated Water Quality System (CIWQS), and Toxic Release Inventory (TRI).

FRS Environmental Interest

Source and System ID : CA-ENVIROVIEW - 218587

LUST REG 8 - CA

Facility Name : ROMOLAND MARKET
 Facility Address : 27856 HIGHWAY 74, ROMOLAND, CA 92380
 County : Riverside

Site Details

Status Date : 1996-07-25
 Status : Completed - Case Closed
 Begin Date : 1992-03-19
 Global ID : T0606500088
 Region : REGION 8
 Site History : N/R
 RB Case Number : 083300832T
 Potential Media Affected : Soil
 Potential Contaminants of Concern : Gasoline
 Local Agency : RIVERSIDE COUNTY LOP
 Local Case Number : 92265
 Lead Agency : RIVERSIDE COUNTY LOP
 File Location : Local Agency Warehouse
 CUF Case : YES
 Caseworker : RIV
 Case Type : LUST Cleanup Site
 How Discovered : Tank Closure
 How Discovered Description : Tank Removal

Map Id: 35
 Direction: SE
 Distance: 0.979 mi., 5169 ft.
 Elevation: 1445 ft.
 Relative: Higher

Site Name : ROMOLAND MARKET
 27856 HIGHWAY 74
 ROMOLAND | Romoland, CA 92380

Database(s) : [CALEPA SITES - CA, CORRECTIVE ACTION RIVERSIDE COUNTY - CA, FRS, LUST REG 8 - CA, LUST_RIVERSIDE COUNTY - CA] **(cont.)**

Envirosite ID: 332957
 EPA ID: N/R

LUST REG 8 - CA **(cont.)**

Stop Method :	Close and Fill Tank in Place
Stop Description :	N/R
Calwater Watershed Name :	San Jacinto Valley - Perris - Perris Valley (802.11)
DWR Groundwater Subbasin Name :	San Jacinto (8-005)
Disadvantaged Community :	N/R
Latitude :	33.745402
Longitude :	-117.173974
Agency URL :	Click here for hyperlink provided by the agency.
Last Date in Agency List :	2021-05-27

Contacts Summary

Global ID :	T0606500088
Contact Name :	Riverside County LOP
Contact Type :	Local Agency Caseworker
Organization Name :	RIVERSIDE COUNTY LOP
Address :	3880 LEMON ST SUITE 200
City :	RIVERSIDE
Phone Number :	9519558980
Email :	N/R

Regulatory Activities

Date :	2009-02-17
Global ID :	T0606500088
Action Type :	ENFORCEMENT
Action :	Closure/No Further Action Letter - #Site Closure
Date :	2009-02-16
Global ID :	T0606500088
Action Type :	ENFORCEMENT
Action :	File review - #RCDEH Upload Site File 10/21/2015
Date :	1996-07-25
Global ID :	T0606500088
Action Type :	ENFORCEMENT
Action :	Closure/No Further Action Letter
Date :	1992-03-19
Global ID :	T0606500088
Action Type :	Other
Action :	Leak Reported
Date :	1992-03-19
Global ID :	T0606500088
Action Type :	Other
Action :	Leak Discovery

Map Id: 35
 Direction: SE
 Distance: 0.979 mi., 5169 ft.
 Elevation: 1445 ft.
 Relative: Higher

Site Name : ROMOLAND MARKET
 27856 HIGHWAY 74
 ROMOLAND | Romoland, CA 92380

Database(s) : [CALEPA SITES - CA, CORRECTIVE ACTION RIVERSIDE COUNTY - CA, FRS, LUST REG 8 - CA, LUST_RIVERSIDE COUNTY - CA] **(cont.)**

EnviroSite ID: 332957
 EPA ID: N/R

LUST REG 8 - CA **(cont.)**

Date : 1992-03-19
 Global ID : T0606500088
 Action Type : Other
 Action : Leak Stopped

Status History

Status Date : 1996-07-25
 Global ID : T0606500088
 Status : Completed - Case Closed

Status Date : 1992-03-19
 Global ID : T0606500088
 Status : Open - Site Assessment

Status Date : 1992-03-19
 Global ID : T0606500088
 Status : Open - Case Begin Date

LUST_RIVERSIDE COUNTY - CA

Facility Name : ROMOLAND MARKET
 Facility Address : 27856 HIGHWAY 74, ROMOLAND, 92380
 County : RIVERSIDE

Site Details

Status Date : 1996-07-25
 Status : COMPLETED - CASE CLOSED
 Begin Date : 1992-03-19
 Global ID : T0606500088
 Facility Type : LUST CLEANUP SITE
 RB Case Number : 083300832T
 Potential Media Affected : Soil
 Potential Contaminants of Concern : Gasoline
 Local Agency : RIVERSIDE COUNTY LOP
 Loc Case Number : 92265
 Lead Agency : RIVERSIDE COUNTY LOP
 File Location : Local Agency Warehouse
 CUF Case : YES
 Caseworker : RIV
 How Discovered : Tank Closure
 How Discovered Description : Tank Removal
 Stop Method : Close and Fill Tank in Place
 Stop Description : N/R
 Calwater Watershed Name : San Jacinto Valley - Perris - Perris Valley (802.11)
 DWR Groundwater Subbasin Name : San Jacinto (8-005)
 Disadvantaged Community : N/R
 Latitude : 33.745402
 Longitude : -117.173974

Map Id: 35
 Direction: SE
 Distance: 0.979 mi., 5169 ft.
 Elevation: 1445 ft.
 Relative: Higher

Site Name : ROMOLAND MARKET
 27856 HIGHWAY 74
 ROMOLAND | Romoland, CA 92380

Database(s) : [CALEPA SITES - CA, CORRECTIVE ACTION_RIVERSIDE COUNTY - CA, FRS, LUST REG 8 - CA, LUST_RIVERSIDE COUNTY - CA] **(cont.)**

Envirosite ID: 332957
 EPA ID: N/R

LUST_RIVERSIDE COUNTY - CA **(cont.)**

Site History : N/R
 Agency URL : [Click here for hyperlink provided by the agency.](#)
 Last Date in Agency List : 2021-06-01

Contacts Summary

Global ID : T0606500088
 Contact Name : Riverside County LOP
 Contact Type : Local Agency Caseworker
 Organization Name : RIVERSIDE COUNTY LOP
 Address : 3880 LEMON ST SUITE 200
 City : RIVERSIDE
 Phone Number : 9519558980
 Email : N/R

Regulatory Activities

Date : 2009-02-17
 Global ID : T0606500088
 Action Type : ENFORCEMENT
 Action : Closure/No Further Action Letter - #Site Closure

Date : 2009-02-16
 Global ID : T0606500088
 Action Type : ENFORCEMENT
 Action : File review - #RCDEH Upload Site File 10/21/2015

Date : 1996-07-25
 Global ID : T0606500088
 Action Type : ENFORCEMENT
 Action : Closure/No Further Action Letter

Date : 1992-03-19
 Global ID : T0606500088
 Action Type : Other
 Action : Leak Reported

Date : 1992-03-19
 Global ID : T0606500088
 Action Type : Other
 Action : Leak Discovery

Date : 1992-03-19
 Global ID : T0606500088
 Action Type : Other
 Action : Leak Stopped

Map Id: 35
Direction: SE
Distance: 0.979 mi., 5169 ft.
Elevation: 1445 ft.
Relative: Higher

Site Name : ROMOLAND MARKET
27856 HIGHWAY 74
ROMOLAND | Romoland, CA 92380

Database(s) : [CALEPA SITES - CA, CORRECTIVE
ACTION_RIVERSIDE COUNTY - CA, FRS,
LUST REG 8 - CA, LUST_RIVERSIDE
COUNTY - CA] **(cont.)**

EnviroSite ID: 332957
EPA ID: N/R

LUST_RIVERSIDE COUNTY - CA **(cont.)**

Status History Summary

Status Date : 1996-07-25
Global ID : T0606500088
Status : Completed - Case Closed

Status Date : 1992-03-19
Global ID : T0606500088
Status : Open - Site Assessment

Status Date : 1992-03-19
Global ID : T0606500088
Status : Open - Case Begin Date

<u>ENVIROSITE ID</u>	<u>NAME</u>	<u>ADDRESS</u>	<u>CITY</u>	<u>ZIP</u>	<u>DATABASE(S)</u>
<u>9958343</u>	BRINE FAC,MARCH AFB	N/R			CIWQS - CA, CIWQS 2 ...
<u>9958344</u>	BRINE FAC,NORCO	N/R			CIWQS - CA, CIWQS 2 ...
<u>9262817</u>	CAZ439006	N/R			PCS FACILITY
<u>33530681</u>	EASTERN MUNICIPAL WATER D...	P.O. BOX 8300	PERRIS	92570	ICIS, INACTIVE PCS, PC...
<u>8683087</u>	LAND APPLICATION OF BIOSO...	N/R	Romoland ROMOLAND		CIWQS - CA, CIWQS 2 ...
<u>8683079</u>	Land Application of Bioso...	RIVERSIDE COUNTY			CIWQS - CA, CIWQS 2 ...
<u>9014342</u>	LANDFILL,HOME GARDENS	N/R			HIST LDS - CA, LDS - CA
<u>7287471</u>	Native Plant	202 E Ethanac Rd	Perris		CORRECTIVE ACTION_...
<u>8698167</u>	RECYCLING,ROMOLAND	N/R	ROMOLAND Romoland		CIWQS - CA, CIWQS 2 ...
<u>7326058</u>	VIOLET REALTY INC	2535 TRUMBLE RD	ROMOLAND	92585	HAZNET - CA, HWG - CA
<u>8277689</u>	WEST RIVERSIDE SANITARY L...	HALL AVENUE	NOT APPLICABLE		ODI

FEDERAL RCRA NON-CORRACTS TSD FACILITIES LIST

ARCHIVED RCRA TSD: Resource Conservation and Recovery Act hazardous waste transportation storage disposal and treatment facilities

Agency Version Date: 04/13/2021	Agency: U.S. Environmental Protection Agency
Agency Update Frequency: Quarterly	Agency Contact: 215-814-2469
Planned Next Contact: 10/05/2021	Most Recent Contact: 07/09/2021

RCRA_TSD: Resource Conservation and Recovery Act hazardous waste transportation storage disposal and treatment facilities

Agency Version Date: 04/13/2021	Agency: U.S. Environmental Protection Agency
Agency Update Frequency: Quarterly	Agency Contact: 215-814-2469
Planned Next Contact: 10/05/2021	Most Recent Contact: 07/09/2021

FEDERAL CERCLIS LIST

CERCLIS NFRAP: The CERCLIS sites with No Further Remedial Action Planned from the CERCLIS program database. The Environmental Protection Agency decommissioned the CERCLIS data in 2014. The last update was November 12, 2013.

Agency Version Date: 10/25/2013	Agency: U.S. Environmental Protection Agency
Agency Update Frequency: Quarterly	Agency Contact: 800-424-9346
Planned Next Contact: 08/06/2021	Most Recent Contact: 05/11/2021

CERCLIS-HIST: The CERCLIS program database contains information on the assessment and remediation of federal hazardous waste sites. The Environmental Protection Agency decommissioned the CERCLIS data in 2014. The last update was November 12, 2013.

Agency Version Date: 10/29/2013	Agency: U.S. Environmental Protection Agency
Agency Update Frequency: Quarterly	Agency Contact: 800-424-9346
Planned Next Contact: 08/06/2021	Most Recent Contact: 05/11/2021

FEDERAL FACILITY: Sites where Federal Facilities Restoration and Reuse Office (FFRRO) arranged cleanup for Base Closure and Property Transfer at Federal Facilities

Agency Version Date: 02/12/2021	Agency: U.S. Environmental Protection Agency
Agency Update Frequency: Varies	Agency Contact: 703-603-8712
Planned Next Contact: 08/06/2021	Most Recent Contact: 05/11/2021

SEMS_8R_ACTIVE SITES: The Active Site Inventory Report displays site and location information at active SEMS sites. An active site is one at which site assessment, removal, remedial, enforcement, cost recovery, or oversight activities are being planned or conducted. NPL sites include latitude and longitude information. For non-NPL sites, a brief site status is provided.

Agency Version Date: 02/12/2021	Agency: U.S. Environmental Protection Agency
Agency Update Frequency: Quarterly	Agency Contact: 703-603-8867
Planned Next Contact: 08/06/2021	Most Recent Contact: 05/11/2021

SEMS_8R_ARCHIVED SITES: The Archived Site Inventory displays site and location information at sites archived from SEMS. An archived site is one at which EPA has determined that assessment has been completed and no further remedial action is planned under the Superfund program at this time.

Agency Version Date: 02/12/2021	Agency: U.S. Environmental Protection Agency
Agency Update Frequency: Quarterly	Agency Contact: 703-603-8867
Planned Next Contact: 08/06/2021	Most Recent Contact: 05/11/2021

FEDERAL RCRA CORRACTS FACILITIES LIST

CORRACTS: List of facilities where Resource Conservation and Recovery Act Corrective Action Program used to investigate and remediate hazardous releases

Agency Version Date: 04/13/2021	Agency: U.S. Environmental Protection Agency
Agency Update Frequency: Quarterly	Agency Contact: 202-566-1667
Planned Next Contact: 10/05/2021	Most Recent Contact: 07/09/2021

HIST CORRACTS 2: List of facilities where Resource Conservation and Recovery Act Corrective Action Program used to investigate and remediate hazardous releases that are no longer in current agency list.

Agency Version Date: 10/12/2018	Agency: U.S. Environmental Protection Agency
Agency Update Frequency: Annually	Agency Contact: 202-566-1667
Planned Next Contact: 09/03/2021	Most Recent Contact: 06/08/2021

FEDERAL DELISTED NPL SITE LIST

DELISTED NPL: National Priority List of sites that were delisted and no longer require action

Agency Version Date: 02/12/2021	Agency: U.S. Environmental Protection Agency
Agency Update Frequency: Quarterly	Agency Contact: 703-603-8867
Planned Next Contact: 08/06/2021	Most Recent Contact: 05/11/2021

DELISTED PROPOSED NPL: Sites that have been delisted from the proposed National Priority List

Agency Version Date: 02/12/2021	Agency: U.S. Environmental Protection Agency
Agency Update Frequency: Quarterly	Agency Contact: 703-603-8867
Planned Next Contact: 08/06/2021	Most Recent Contact: 05/11/2021

SEMS_DELETED NPL: All Deleted National Priority List Sties

Agency Version Date: 02/12/2021	Agency: U.S. Environmental Protection Agency
Agency Update Frequency: Quarterly	Agency Contact: 703-603-8867
Planned Next Contact: 08/06/2021	Most Recent Contact: 05/11/2021

FEDERAL LANDFILL AND/OR SOLID WASTE DISPOSAL SITE LISTS

EPA LF MOP: Sites in the EPA Landfill Methane Outreach Program

Agency Version Date: 07/06/2021	Agency: U.S. Environmental Protection Agency
Agency Update Frequency: Quarterly	Agency Contact: 703-603-8867
Planned Next Contact: 10/04/2021	Most Recent Contact: 07/06/2021

FEDERAL ERNS LIST

ERNS: Emergency Response Notification System records of reported spills

Agency Version Date: 05/03/2021	Agency: National Response Center United States Coast Guard
Agency Update Frequency: Annually	Agency Contact: N/R
Planned Next Contact: 07/30/2021	Most Recent Contact: 05/03/2021

FEDERAL INSTITUTIONAL CONTROLS / ENGINEERING CONTROLS REGISTRIES

FED E C: Federal listing of remediation sites with engineering controls

Agency Version Date: 06/07/2021	Agency: U.S. Environmental Protection Agency
Agency Update Frequency: Varies	Agency Contact: 800-424-9346
Planned Next Contact: 09/01/2021	Most Recent Contact: 06/07/2021

FEDERAL INSTITUTIONAL CONTROLS / ENGINEERING CONTROLS REGISTRIES (cont.)

FED I C: Federal listing of remediation sites with institutional controls

Agency Version Date: 06/07/2021	Agency: U.S. Environmental Protection Agency
Agency Update Frequency: Varies	Agency Contact: 800-424-9346
Planned Next Contact: 09/01/2021	Most Recent Contact: 06/07/2021

RCRA IC_EC: Sites with institutional or engineering controls related to Resource Conservation and Recovery Act

Agency Version Date: 05/18/2021	Agency: U.S. Environmental Protection Agency
Agency Update Frequency: Varies	Agency Contact: 215-814-2469
Planned Next Contact: 08/16/2021	Most Recent Contact: 05/18/2021

FEDERAL RCRA GENERATORS LIST

HIST RCRA_CESQG: List of Resource Conservation and Recovery Act licensed conditionally exempt small quantity generators that are no longer in current agency list.

Agency Version Date: 10/12/2018	Agency: U.S. Environmental Protection Agency
Agency Update Frequency: Annually	Agency Contact: 215-814-2469
Planned Next Contact: 09/03/2021	Most Recent Contact: 06/08/2021

HIST RCRA_LQG: List of Resource Conservation and Recovery Act licensed large quantity generators that are no longer in current agency list.

Agency Version Date: 10/12/2018	Agency: U.S. Environmental Protection Agency
Agency Update Frequency: Annually	Agency Contact: 215-814-2469
Planned Next Contact: 09/03/2021	Most Recent Contact: 06/08/2021

HIST RCRA_NONGEN: List of Resource Conservation and Recovery Act licensed non-generators that are no longer in current agency list.

Agency Version Date: 10/12/2018	Agency: U.S. Environmental Protection Agency
Agency Update Frequency: Annually	Agency Contact: 215-814-2469
Planned Next Contact: 09/03/2021	Most Recent Contact: 06/08/2021

HIST RCRA_SQG: List of Resource Conservation and Recovery Act licensed small quantity generators that are no longer in current agency list.

Agency Version Date: 10/12/2018	Agency: U.S. Environmental Protection Agency
Agency Update Frequency: Annually	Agency Contact: 215-814-2469
Planned Next Contact: 09/03/2021	Most Recent Contact: 06/08/2021

RCRA_LQG: Resource Conservation and Recovery Act listing of licensed large quantity generators

Agency Version Date: 04/13/2021	Agency: U.S. Environmental Protection Agency
Agency Update Frequency: Quarterly	Agency Contact: 215-814-2469
Planned Next Contact: 10/05/2021	Most Recent Contact: 07/09/2021

RCRA_NONGEN: Resource Conservation and Recovery Act listing of licensed non-generators

Agency Version Date: 04/13/2021	Agency: U.S. Environmental Protection Agency
Agency Update Frequency: Varies	Agency Contact: 215-814-2469
Planned Next Contact: 10/05/2021	Most Recent Contact: 07/09/2021

RCRA_SQG: Resource Conservation and Recovery Act listing of licensed small quantity generators

Agency Version Date: 04/13/2021	Agency: U.S. Environmental Protection Agency
Agency Update Frequency: Quarterly	Agency Contact: 215-814-2469
Planned Next Contact: 10/05/2021	Most Recent Contact: 07/09/2021

FEDERAL RCRA GENERATORS LIST (cont.)

RCRA_VSQG: Resource Conservation and Recovery Act listing of licensed very small quantity generators.

Agency Version Date: 04/13/2021	Agency: U.S. Environmental Protection Agency
Agency Update Frequency: Varies	Agency Contact: 215-814-2469
Planned Next Contact: 10/05/2021	Most Recent Contact: 07/09/2021

FEDERAL NPL SITE LIST

NPL: List of priority contaminated sites among identified releases or threatened releases of hazardous substances pollutants or contaminants nationally

Agency Version Date: 02/12/2021	Agency: U.S. Environmental Protection Agency
Agency Update Frequency: Quarterly	Agency Contact: 703-603-8867
Planned Next Contact: 08/06/2021	Most Recent Contact: 05/11/2021

NPL EPA R1 GIS: Geospatial data for the Environmental Protection Agency Region 1 National Priority List subject to environmental regulation

Agency Version Date: 02/12/2021	Agency: U.S. Environmental Protection Agency
Agency Update Frequency: Quarterly	Agency Contact: 202-566-2132
Planned Next Contact: 08/06/2021	Most Recent Contact: 05/11/2021

NPL EPA R3 GIS: Geospatial data for the Environmental Protection Agency Region 3 National Priority List subject to environmental regulation

Agency Version Date: 02/12/2021	Agency: U.S. Environmental Protection Agency
Agency Update Frequency: Quarterly	Agency Contact: 202-566-2132
Planned Next Contact: 08/06/2021	Most Recent Contact: 05/11/2021

NPL EPA R6 GIS: Geospatial data for the Environmental Protection Agency Region 6 National Priority List subject to environmental regulation

Agency Version Date: 02/12/2021	Agency: U.S. Environmental Protection Agency
Agency Update Frequency: Quarterly	Agency Contact: 202-566-2132
Planned Next Contact: 08/06/2021	Most Recent Contact: 05/11/2021

NPL EPA R8 GIS: Geospatial data for the Environmental Protection Agency Region 8 National Priority List subject to environmental regulation

Agency Version Date: 02/12/2021	Agency: U.S. Environmental Protection Agency
Agency Update Frequency: Quarterly	Agency Contact: 202-566-2132
Planned Next Contact: 08/06/2021	Most Recent Contact: 05/11/2021

NPL EPA R9 GIS: Geospatial data for the Environmental Protection Agency Region 9 National Priority List subject to environmental regulation

Agency Version Date: 02/12/2021	Agency: U.S. Environmental Protection Agency
Agency Update Frequency: Quarterly	Agency Contact: 202-566-2132
Planned Next Contact: 08/06/2021	Most Recent Contact: 05/11/2021

PART NPL: Sites that are a part of an National Priority List site referred to as the parent site

Agency Version Date: 02/12/2021	Agency: U.S. Environmental Protection Agency
Agency Update Frequency: Quarterly	Agency Contact: 703-603-8867
Planned Next Contact: 08/06/2021	Most Recent Contact: 05/11/2021

FEDERAL NPL SITE LIST (cont.)

PROPOSED NPL: Sites that have been proposed for the National Priority List

Agency Version Date: 02/12/2021	Agency: U.S. Environmental Protection Agency
Agency Update Frequency: Quarterly	Agency Contact: 703-603-8867
Planned Next Contact: 08/06/2021	Most Recent Contact: 05/11/2021

SEMS_FINAL NPL: All Included National Priority List Sites

Agency Version Date: 02/12/2021	Agency: U.S. Environmental Protection Agency
Agency Update Frequency: Quarterly	Agency Contact: 703-603-8867
Planned Next Contact: 08/06/2021	Most Recent Contact: 05/11/2021

SEMS_PROPOSED NPL: All Proposed National Priority List Sites

Agency Version Date: 02/12/2021	Agency: U.S. Environmental Protection Agency
Agency Update Frequency: Quarterly	Agency Contact: 703-603-8867
Planned Next Contact: 08/06/2021	Most Recent Contact: 05/11/2021

STATE AND TRIBAL REGISTERED STORAGE TANK LISTS

FEMA UST: FEMA underground storage tank listing

Agency Version Date: 04/16/2021	Agency: FEMA
Agency Update Frequency: Varies	Agency Contact: 202-212-5283
Planned Next Contact: 10/08/2021	Most Recent Contact: 07/13/2021

AST - CA: Listing of tank facilities that are subject to the California Aboveground Petroleum Storage Act

Agency Version Date: 07/22/2020	Agency: California Environmental Protection Agency Unified Program Section
Agency Update Frequency: No update	Agency Contact: 916-327-5092
Planned Next Contact: 10/04/2021	Most Recent Contact: 07/08/2021

FID UST - CA: The State Water Resource Control Board's Facility Inventory Database underground storage tank locations listing

Agency Version Date: 06/24/2021	Agency: California Environmental Protection Agency
Agency Update Frequency: Varies	Agency Contact: 916-341-5791
Planned Next Contact: 09/17/2021	Most Recent Contact: 06/24/2021

HIST AST - CA: Historical listing of tank facilities that are subject to the California Aboveground Petroleum Storage Act

Agency Version Date: 07/19/2019	Agency: California Environmental Protection Agency Unified Program Section
Agency Update Frequency: Quarterly	Agency Contact: 916-327-5092
Planned Next Contact: 10/19/2021	Most Recent Contact: 07/23/2021

HIST UST - CA: Historical UST listing

Agency Version Date: 04/02/2021	Agency: State Water Resources Control Board
Agency Update Frequency: Varies	Agency Contact: 916-341-5791
Planned Next Contact: 09/24/2021	Most Recent Contact: 06/29/2021

UST - CA: Listing of active underground storage tank facilities

Agency Version Date: 06/15/2021	Agency: CA Gov geotracker state water resources control board
Agency Update Frequency: Quarterly	Agency Contact: N/R
Planned Next Contact: 09/10/2021	Most Recent Contact: 06/15/2021

STATE AND TRIBAL REGISTERED STORAGE TANK LISTS (cont.)

UST_RIVERSIDE COUNTY - CA: Riverside county underground storage tank sites

Agency Version Date: 06/15/2021	Agency: CA Gov geotracker state water resources control board
Agency Update Frequency: Quarterly	Agency Contact: N/R
Planned Next Contact: 09/10/2021	Most Recent Contact: 06/15/2021

STATE- AND TRIBAL - EQUIVALENT CERCLIS

ENVIROSTOR - CA: Department of Toxic Substances Controls

Agency Version Date: 04/06/2021	Agency: Department of Toxic Substances Control
Agency Update Frequency: Quarterly	Agency Contact: 916-327-1077
Planned Next Contact: 09/28/2021	Most Recent Contact: 07/01/2021

HIST TOXIC PITS - CA: Listing of Toxic Pit Cleanup Act sites that are no longer in current agency list.

Agency Version Date: 10/12/2018	Agency: State Water Resources Control Board
Agency Update Frequency: Quarterly	Agency Contact: 916-341-5810
Planned Next Contact: 10/14/2021	Most Recent Contact: 07/19/2021

OIL & GAS CLEANUP - CA: List of SWRCB Oil & Gas Cleanup Sites from GeoTracker Site Cleanup Program database.

Agency Version Date: 05/07/2021	Agency: California Regional Water Quality Control Board
Agency Update Frequency: Quarterly	Agency Contact: 916-341-5791
Planned Next Contact: 08/03/2021	Most Recent Contact: 05/07/2021

SWRCB CLEANUP - CA: List of SWRCB Cleanups from Geotracker including CAF, Sampling Points, and Projects.

Agency Version Date: 05/07/2021	Agency: California Regional Water Quality Control Board
Agency Update Frequency: Quarterly	Agency Contact: 916-341-5791
Planned Next Contact: 08/03/2021	Most Recent Contact: 05/07/2021

SWRCB NON_CASE - CA: List of SWRCB Non-Case sites from GeoTracker Site Cleanup Program database.

Agency Version Date: 05/07/2021	Agency: California Regional Water Quality Control Board
Agency Update Frequency: Quarterly	Agency Contact: 916-341-5791
Planned Next Contact: 08/03/2021	Most Recent Contact: 05/07/2021

TOXIC PITS - CA: Listing of Toxic Pit Cleanup Act sites

Agency Version Date: 04/23/2021	Agency: State Water Resources Control Board
Agency Update Frequency: Quarterly	Agency Contact: 916-341-5810
Planned Next Contact: 10/15/2021	Most Recent Contact: 07/20/2021

STATE- AND TRIBAL - EQUIVALENT NPL

HIST RESPONSE - CA: List of state response sites with confirmed releases and potential high risk that are no longer in current agency list.

Agency Version Date: 10/19/2017	Agency: Department of Toxic Substances Control
Agency Update Frequency: Annually	Agency Contact: 916-327-1077
Planned Next Contact: 08/24/2021	Most Recent Contact: 05/28/2021

RESPONSE - CA: State response sites with confirmed releases and potential high risk

Agency Version Date: 04/06/2021	Agency: Department of Toxic Substances Control
Agency Update Frequency: Annually	Agency Contact: 916-327-1077
Planned Next Contact: 09/28/2021	Most Recent Contact: 07/01/2021

STATE AND TRIBAL LANDFILL AND/OR SOLID WASTE DISPOSAL SITE LISTS

HIST SWF/LF - CA: List of Solid Waste Information System's solid waste facilities and landfills that is no longer in current agency list.

Agency Version Date: 03/05/2018	Agency: Department of Resources Recycling and Recovery
Agency Update Frequency: Annually	Agency Contact: 916-341-6066
Planned Next Contact: 08/20/2021	Most Recent Contact: 05/24/2021

SWF/LF - CA: Solid Waste Information System's facility listing of solid waste facilities and landfills

Agency Version Date: 06/24/2021	Agency: Department of Resources Recycling and Recovery
Agency Update Frequency: Quarterly	Agency Contact: 916-341-6066
Planned Next Contact: 09/17/2021	Most Recent Contact: 06/24/2021

STATE RCRA GENERATORS LIST

HWG - CA: Hazardous waste generator listing

Agency Version Date: 04/05/2021	Agency: Department of Toxic Substances Control
Agency Update Frequency: Quarterly	Agency Contact: N/R
Planned Next Contact: 09/27/2021	Most Recent Contact: 06/30/2021

HWG_YOLO COUNTY - CA: Listing of permitted hazardous waste generators

Agency Version Date: 02/05/2021	Agency: Yolo County Environmental Health
Agency Update Frequency: Quarterly	Agency Contact: 530-666-8646
Planned Next Contact: 07/30/2021	Most Recent Contact: 05/04/2021

STATE AND TRIBAL LEAKING STORAGE TANK LISTS

LUST REG 1 - CA: Leaking underground storage tanks in Region 1: Del Norte Glenn Humboldt Lake Marin Mendocino Modoc Siskiyou Sonoma and Trinity counties.

Agency Version Date: 05/07/2021	Agency: State Water Resources Control Board
Agency Update Frequency: Quarterly	Agency Contact: 916-341-5791
Planned Next Contact: 08/03/2021	Most Recent Contact: 05/07/2021

LUST REG 2 - CA: Leaking underground storage tanks in Region 2: Alameda Contra Costa San Francisco Santa Clara (north of Morgan Hill) San Mateo Marin Sonoma Napa Solano counties

Agency Version Date: 05/07/2021	Agency: State Water Resources Control Board
Agency Update Frequency: Quarterly	Agency Contact: 916-341-5791
Planned Next Contact: 08/03/2021	Most Recent Contact: 05/07/2021

LUST REG 3 - CA: Leaking underground storage tanks in Region 3: Santa Clara (south of Morgan Hill) San Mateo (southern part) Santa Cruz SanBenito Monterey Kern (some parts) San Luis Obispo Santa Barbara Ventura(northern part) counties

Agency Version Date: 05/07/2021	Agency: State Water Resources Control Board
Agency Update Frequency: Quarterly	Agency Contact: 916-341-5791
Planned Next Contact: 08/03/2021	Most Recent Contact: 05/07/2021

LUST REG 4 - CA: Leaking underground storage tanks in Region 4: Los Angeles Ventura counties (Small parts of Kern and Santa Barbara counties).

Agency Version Date: 05/07/2021	Agency: State Water Resources Control Board
Agency Update Frequency: Quarterly	Agency Contact: 916-341-5791
Planned Next Contact: 08/03/2021	Most Recent Contact: 05/07/2021

STATE AND TRIBAL LEAKING STORAGE TANK LISTS (cont.)

LUST REG 5 - CA: Leaking underground storage tanks in Region 5: Modoc Shasta Lassen Plumas Butte Glen Colusa Lake Sutter Yuba Sierra Nevada Placer Yolo Napa (Northeast) Solano (West) Sacramento El Dorado Amador Calaveras San Joaquin Contra Costa (East) Stanislaus Toulumne Merced Mariposa Madera Kings Fresno Tulare Kern (Very small portions of San Benito and SanLuis Obispo) counties

Agency Version Date: 05/07/2021	Agency: State Water Resources Control Board
Agency Update Frequency: Quarterly	Agency Contact: 916-341-5791
Planned Next Contact: 08/03/2021	Most Recent Contact: 05/07/2021

LUST REG 6 - CA: Leaking underground storage tanks in Region 6: Modoc (East) Lassen (East side and Eagle Lake) Sierra Nevada Placer El Dorado Alpine Mono Inyo Kern (East) San Bernardino Los Angeles (Northeast corner) counties

Agency Version Date: 05/07/2021	Agency: State Water Resources Control Board
Agency Update Frequency: Quarterly	Agency Contact: 916-341-5791
Planned Next Contact: 08/03/2021	Most Recent Contact: 05/07/2021

LUST REG 7 - CA: Leaking underground storage tanks in Region 7: Imperial San Bernardino Riverside and San Diego counties.

Agency Version Date: 05/07/2021	Agency: State Water Resources Control Board
Agency Update Frequency: Quarterly	Agency Contact: 916-341-5791
Planned Next Contact: 08/03/2021	Most Recent Contact: 05/07/2021

LUST REG 8 - CA: Leaking underground storage tanks in Region 8: Orange Riverside San Bernardino counties.

Agency Version Date: 05/07/2021	Agency: State Water Resources Control Board
Agency Update Frequency: Quarterly	Agency Contact: 916-341-5791
Planned Next Contact: 08/03/2021	Most Recent Contact: 05/07/2021

LUST REG 9 - CA: Leaking underground storage tanks in Region 9: San Diego Imperial Riverside counties.

Agency Version Date: 05/07/2021	Agency: State Water Resources Control Board
Agency Update Frequency: Quarterly	Agency Contact: 916-341-5791
Planned Next Contact: 08/03/2021	Most Recent Contact: 05/07/2021

LUST_RIVERSIDE COUNTY - CA: Riverside county leaking underground storage tank sites

Agency Version Date: 05/04/2021	Agency: CA Gov geotracker state water resources control board
Agency Update Frequency: Quarterly	Agency Contact: 916-341-5791
Planned Next Contact: 07/30/2021	Most Recent Contact: 05/04/2021

SLIC REG 1 - CA: List of Region 1 sites from GeoTracker Site Cleanup Program (formerly known as SLIC) database.

Agency Version Date: 05/07/2021	Agency: State Water Resources Control Board
Agency Update Frequency: Quarterly	Agency Contact: 916-341-5791
Planned Next Contact: 08/03/2021	Most Recent Contact: 05/07/2021

SLIC REG 2 - CA: List of Region 2 sites from GeoTracker Site Cleanup Program (formerly known as SLIC) database.

Agency Version Date: 05/07/2021	Agency: State Water Resources Control Board
Agency Update Frequency: Quarterly	Agency Contact: 916-341-5791
Planned Next Contact: 08/03/2021	Most Recent Contact: 05/07/2021

SLIC REG 3 - CA: List of Region 3 sites from GeoTracker Site Cleanup Program (formerly known as SLIC) database.

Agency Version Date: 05/07/2021	Agency: State Water Resources Control Board
Agency Update Frequency: Quarterly	Agency Contact: 916-341-5791
Planned Next Contact: 08/03/2021	Most Recent Contact: 05/07/2021

STATE AND TRIBAL LEAKING STORAGE TANK LISTS (cont.)

SLIC REG 4 - CA: List of Region 4 sites from GeoTracker Site Cleanup Program (formerly known as SLIC) database.

Agency Version Date: 05/07/2021	Agency: State Water Resources Control Board
Agency Update Frequency: Quarterly	Agency Contact: 916-341-5791
Planned Next Contact: 08/03/2021	Most Recent Contact: 05/07/2021

SLIC REG 5 - CA: List of Region 5 sites from GeoTracker Site Cleanup Program (formerly known as SLIC) database.

Agency Version Date: 05/07/2021	Agency: State Water Resources Control Board
Agency Update Frequency: Quarterly	Agency Contact: 916-341-5791
Planned Next Contact: 08/03/2021	Most Recent Contact: 05/07/2021

SLIC REG 6 - CA: List of Region 6 sites from GeoTracker Site Cleanup Program (formerly known as SLIC) database that is no longer in current agency list.

Agency Version Date: 05/07/2021	Agency: State Water Resources Control Board
Agency Update Frequency: Quarterly	Agency Contact: 916-341-5791
Planned Next Contact: 08/03/2021	Most Recent Contact: 05/07/2021

SLIC REG 7 - CA: List of Region 7 sites from GeoTracker Site Cleanup Program (formerly known as SLIC) database.

Agency Version Date: 05/07/2021	Agency: State Water Resources Control Board
Agency Update Frequency: Quarterly	Agency Contact: 916-341-5791
Planned Next Contact: 08/03/2021	Most Recent Contact: 05/07/2021

SLIC REG 8 - CA: List of Region 8 sites from GeoTracker Site Cleanup Program (formerly known as SLIC) database.

Agency Version Date: 05/07/2021	Agency: State Water Resources Control Board
Agency Update Frequency: Quarterly	Agency Contact: 916-341-5791
Planned Next Contact: 08/03/2021	Most Recent Contact: 05/07/2021

SLIC REG 9 - CA: List of Region 9 sites from GeoTracker Site Cleanup Program (formerly known as SLIC) database that is no longer in current agency list.

Agency Version Date: 05/07/2021	Agency: State Water Resources Control Board
Agency Update Frequency: Quarterly	Agency Contact: 916-341-5791
Planned Next Contact: 08/03/2021	Most Recent Contact: 05/07/2021

STATE AND TRIBAL BROWNFIELD SITES

TRIBAL BROWNFIELDS: Tribal brownfield remediation site listing

Agency Version Date: 02/10/2017	Agency: U.S. Environmental Protection Agency
Agency Update Frequency: No Longer Maintained	Agency Contact: 855-246-3642
Planned Next Contact: 09/24/2021	Most Recent Contact: 06/29/2021

STATE AND TRIBAL VOLUNTARY CLEANUP SITES

VCP - CA: Voluntary Cleanup Program remediation sites listing

Agency Version Date: 04/06/2021	Agency: Department of Toxic Substances Control
Agency Update Frequency: Quarterly	Agency Contact: 916-322-2861
Planned Next Contact: 09/28/2021	Most Recent Contact: 07/01/2021

LOCAL BROWNFIELD LISTS

BROWNFIELDS-ACRES: EPA Brownfields Assessment, Cleanup and Redevelopment Exchange System.

Agency Version Date: 12/28/2020	Agency: U.S. Environmental Protection Agency
Agency Update Frequency: Quarterly	Agency Contact: 855-246-3642
Planned Next Contact: 09/17/2021	Most Recent Contact: 06/23/2021

FED BROWNFIELDS: Federal brownfield remediation sites

Agency Version Date: 05/05/2021	Agency: U.S. Environmental Protection Agency
Agency Update Frequency: Semi Annually	Agency Contact: 855-246-3642
Planned Next Contact: 07/30/2021	Most Recent Contact: 05/05/2021

LOCAL LISTS OF HAZARDOUS WASTE / CONTAMINATED SITES

FED CDL: The U.S. Department of Justice listing of clandestine drug lab locations

Agency Version Date: 04/26/2021	Agency: U.S. Department of Justice
Agency Update Frequency: Quarterly	Agency Contact: 202-307-7610
Planned Next Contact: 10/19/2021	Most Recent Contact: 07/23/2021

US HIST CDL: The U.S. Department of Justice historical listing of clandestine drug lab locations

Agency Version Date: 08/05/2019	Agency: U.S. Department of Justice
Agency Update Frequency: Quarterly	Agency Contact: 202-307-7610
Planned Next Contact: 08/25/2021	Most Recent Contact: 05/31/2021

CDL - CA: Listing of Meth and clandestine drug labs maintained by the Department of Toxic Substances Control

Agency Version Date: 07/30/2020	Agency: Department of Toxic Substances Control
Agency Update Frequency: Varies	Agency Contact: 916-322-2861
Planned Next Contact: 10/12/2021	Most Recent Contact: 07/16/2021

CORRECTIVE ACTION_RIVERSIDE COUNTY - CA: Riverside county corrective action sites list

Agency Version Date: 11/15/2017	Agency: Riverside County Environmental Health
Agency Update Frequency: No Longer Maintained	Agency Contact: 888-722-4234
Planned Next Contact: 09/22/2021	Most Recent Contact: 06/28/2021

SCH - CA: Listing of possible hazardous material contamination sites on existing school properties

Agency Version Date: 05/07/2021	Agency: Department of Toxic Substances Control
Agency Update Frequency: Varies	Agency Contact: 916-322-2861
Planned Next Contact: 08/03/2021	Most Recent Contact: 05/07/2021

RECORDS OF EMERGENCY RELEASE REPORTS

HMIRS (DOT): Hazardous Material spills reported by the Department of Transportation

Agency Version Date: 04/02/2021	Agency: U.S. Department of Transportation
Agency Update Frequency: Varies	Agency Contact: (202) 366-4996
Planned Next Contact: 09/27/2021	Most Recent Contact: 06/29/2021

CHMIRS - CA: California Hazardous Material Incident Reporting System's reported accidental hazardous material incidents releases or spills

Agency Version Date: 04/23/2021	Agency: California Emergency Management Agency
Agency Update Frequency: Varies	Agency Contact: 916-845-8275
Planned Next Contact: 10/15/2021	Most Recent Contact: 07/21/2021

RECORDS OF EMERGENCY RELEASE REPORTS (cont.)

HIST CHMIRS - CA: California Hazardous Material Incident Reporting System's reported accidental hazardous material incidents releases or spills

Agency Version Date: 04/06/2017
 Agency Update Frequency: Quarterly
 Planned Next Contact: 08/20/2021

Agency: California Emergency Management Agency
 Agency Contact: 916-845-8275
 Most Recent Contact: 05/25/2021

LOCAL LAND RECORDS

LIENS 2: Comprehensive Environmental Response Compensation and Liability Act sites with liens

Agency Version Date: 05/11/2017
 Agency Update Frequency: No Longer Maintained
 Planned Next Contact: 09/23/2021

Agency: U.S. Environmental Protection Agency
 Agency Contact: 800-424-9346
 Most Recent Contact: 06/28/2021

DEED - CA: The Department of Toxic Substances Control's listing of property locations with Deed restrictions

Agency Version Date: 05/10/2021
 Agency Update Frequency: Semi Annually
 Planned Next Contact: 08/05/2021

Agency: Department of Toxic Substances Control
 Agency Contact: 916-341-5791
 Most Recent Contact: 05/10/2021

HIST LIENS - CA: The Department of Toxic Substances Control's listing of property locations with environmental liens that is no longer in current agency list.

Agency Version Date: 12/04/2018
 Agency Update Frequency: Annually
 Planned Next Contact: 08/17/2021

Agency: Department of Toxic Substances Control
 Agency Contact: 916-322-2861
 Most Recent Contact: 05/21/2021

LIENS - CA: The Department of Toxic Substances Control's listing of property locations with environmental liens

Agency Version Date: 06/21/2021
 Agency Update Frequency: Varies
 Planned Next Contact: 09/15/2021

Agency: Department of Toxic Substances Control
 Agency Contact: 916-322-2861
 Most Recent Contact: 06/21/2021

LOCAL LISTS OF LANDFILL / SOLID WASTE DISPOSAL SITES

ODI: Open dump inventory sites

Agency Version Date: 10/03/2017
 Agency Update Frequency: No Update
 Planned Next Contact: 08/20/2021

Agency: U.S. Environmental Protection Agency
 Agency Contact: 855-246-3642
 Most Recent Contact: 05/24/2021

TRIBAL ODI: Indian land open dump inventory for all regions

Agency Version Date: 06/04/2021
 Agency Update Frequency: Varies
 Planned Next Contact: 08/31/2021

Agency: Indian Health Service
 Agency Contact: 301-443-3593
 Most Recent Contact: 06/04/2021

HAULERS - CA: Waste Tire Manifest Program Hauler Registration listing

Agency Version Date: 04/09/2021
 Agency Update Frequency: Varies
 Planned Next Contact: 10/04/2021

Agency: California Department of Resources Recycling and Recovery (CalRecycle)
 Agency Contact: 916-341-6066
 Most Recent Contact: 07/07/2021

LOCAL LISTS OF LANDFILL / SOLID WASTE DISPOSAL SITES (cont.)

SWRCY - CA: Listing of facilities which perform recycled material processing activities

Agency Version Date: 05/26/2021
 Agency Update Frequency: Quarterly
 Planned Next Contact: 08/23/2021

Agency: California Department of Resources Recycling and Recovery (CalRecycle)
 Agency Contact: 916-341-6066
 Most Recent Contact: 05/26/2021

OTHER ASCERTAINABLE RECORDS

AFS: Air Facility Systems Quarterly Extract

Agency Version Date: 05/14/2021
 Agency Update Frequency: Quarterly
 Planned Next Contact: 08/10/2021

Agency: Environmental Protection Agency
 Agency Contact: (202) 566-1667
 Most Recent Contact: 05/14/2021

ALT FUELING: Alternative Fueling Stations by fuel type.

Agency Version Date: 04/12/2021
 Agency Update Frequency: Quarterly
 Planned Next Contact: 10/04/2021

Agency: U.S. Department of Energy
 Agency Contact: N/R
 Most Recent Contact: 07/08/2021

AST PBS: Bulk petroleum terminals with a total bulk storage capacity of 50,000 barrels or more.

Agency Version Date: 06/04/2021
 Agency Update Frequency: Quarterly
 Planned Next Contact: 08/31/2021

Agency: Department of Homeland Security
 Agency Contact: 202-853-5361
 Most Recent Contact: 06/04/2021

BRS: Reporting of hazardous waste generation and management from large quantity generators

Agency Version Date: 04/13/2021
 Agency Update Frequency: Biennial
 Planned Next Contact: 10/05/2021

Agency: Environmental Protection Agency
 Agency Contact: (202) 566-1667
 Most Recent Contact: 07/09/2021

CDC HAZDAT: The Agency for Toxic Substances and Disease Registry's Hazardous Substance Release/Health Effects Database.

Agency Version Date: 08/21/2020
 Agency Update Frequency: Varies
 Planned Next Contact: 08/06/2021

Agency: Agency for Toxic Substances and Disease Registry
 Agency Contact: 770-488-6399
 Most Recent Contact: 05/11/2021

COAL ASH DOE: List of existing and planned generators with 1 megawatt or greater of combined capacity that are utilizing coal ash impoundments.

Agency Version Date: 04/07/2021
 Agency Update Frequency: Varies
 Planned Next Contact: 09/29/2021

Agency: Department of Energy
 Agency Contact: (202) 586-8800
 Most Recent Contact: 07/02/2021

COAL ASH EPA: Coal Combustion Residues Surface Impoundments List

Agency Version Date: 02/18/2021
 Agency Update Frequency: Varies
 Planned Next Contact: 08/11/2021

Agency: Environmental Protection Agency
 Agency Contact: (202) 566-1667
 Most Recent Contact: 05/17/2021

COAL GAS: Manufactured Gas Plant locations

Agency Version Date: 01/22/2021
 Agency Update Frequency: Quarterly
 Planned Next Contact: 10/12/2021

Agency: U.S. Environmental Protection Agency
 Agency Contact: 855-246-3642
 Most Recent Contact: 07/16/2021

OTHER ASCERTAINABLE RECORDS (cont.)

CONSENT (DECREES): Legal decisions regarding responsibility for Superfund locations

Agency Version Date: 02/10/2021	Agency: Environmental Protection Agency
Agency Update Frequency: Varies	Agency Contact: (800) 424-9346
Planned Next Contact: 08/05/2021	Most Recent Contact: 05/10/2021

CORRECTIVE ACTIONS_2020: In 2009 the EPA created the 2020 Corrective Action Baseline list of contaminated or potentially contaminated sites with a cleanup goal to complete 95% by the year 2020. The names on the list indicate the facility owners who may or may not have caused the contamination.

Agency Version Date: 12/21/2018	Agency: U.S. Environmental Protection Agency
Agency Update Frequency: No Longer Maintained	Agency Contact: N/R
Planned Next Contact: 07/30/2021	Most Recent Contact: 05/04/2021

DEBRIS EPA LF: EPA list of designated landfill facilities for the safe disposal of disaster debris.

Agency Version Date: 04/27/2021	Agency: U.S. Environmental Protection Agency
Agency Update Frequency: Quarterly	Agency Contact: 855-246-3642
Planned Next Contact: 10/20/2021	Most Recent Contact: 07/23/2021

DEBRIS EPA SWRCY: EPA list of facilities for the safe recovery, recycling, and disposal of disaster debris.

Agency Version Date: 04/27/2021	Agency: U.S. Environmental Protection Agency
Agency Update Frequency: Quarterly	Agency Contact: 855-246-3642
Planned Next Contact: 10/20/2021	Most Recent Contact: 07/23/2021

DOD: Department of Defense sites

Agency Version Date: 02/12/2021	Agency: Environmental Protection Agency
Agency Update Frequency: Varies	Agency Contact: (800) 424-9346
Planned Next Contact: 08/06/2021	Most Recent Contact: 05/11/2021

DOT OPS: Incident Data Report

Agency Version Date: 02/26/2021	Agency: U.S. Department of Transportation
Agency Update Frequency: Varies	Agency Contact: (202) 366-4996
Planned Next Contact: 08/23/2021	Most Recent Contact: 05/26/2021

ECHO: ECHO is EPA Enforcement and Compliance History Online website to search for facilities in your community to assess their compliance with environmental regulations related to CAA, CWA, RCRA, & SDWA.

Agency Version Date: 04/05/2021	Agency: U.S. Environmental Protection Agency
Agency Update Frequency: Quarterly	Agency Contact: 202-566-1667
Planned Next Contact: 09/28/2021	Most Recent Contact: 07/01/2021

ENOI: The Electronic Notice of Intent (eNOI) database contains construction sites and industrial facilities that submit permit requests to EPA for Construction General Permits (CGP) and Multi-Sector General Permits (MSGP).

Agency Version Date: 09/25/2020	Agency: Environmental Protection Agency
Agency Update Frequency: Quarterly	Agency Contact: (202) 566-1667
Planned Next Contact: 09/13/2021	Most Recent Contact: 06/15/2021

EPA FUELS: List of companies and facilities registered to participate in EPA Fuel Programs under Title 40 CFR Part 80.

Agency Version Date: 05/18/2021	Agency: U.S. Environmental Protection Agency
Agency Update Frequency: Quarterly	Agency Contact: (202) 564-2307
Planned Next Contact: 08/16/2021	Most Recent Contact: 05/18/2021

OTHER ASCERTAINABLE RECORDS (cont.)

EPA OSC: Listing of oil spills and hazardous substance release sites requiring EPA On-Site Coordinators.

Agency Version Date: 04/02/2021	Agency: U.S. Environmental Protection Agency
Agency Update Frequency: Quarterly	Agency Contact: (202) 564-2307
Planned Next Contact: 09/24/2021	Most Recent Contact: 06/29/2021

EPA WATCH: The EPA Watch List was used to facilitate dialogue between EPA, state and local environmental agencies on enforcement matters relating to facilities with alleged violations identified as either significant or high priority. EPA maintained the lists from 2011 - 2013.

Agency Version Date: 02/09/2018	Agency: U.S. Environmental Protection Agency
Agency Update Frequency: No Longer Maintained	Agency Contact: (202) 564-2307
Planned Next Contact: 09/23/2021	Most Recent Contact: 06/28/2021

FA HWF: Hazardous Waste Facilities with Financial Assurance

Agency Version Date: 04/19/2021	Agency: Environmental Protection Agency
Agency Update Frequency: Varies	Agency Contact: (800) 424-9346
Planned Next Contact: 10/11/2021	Most Recent Contact: 07/15/2021

FEDLAND: Federal land locations

Agency Version Date: 01/06/2020	Agency: Environmental Protection Agency
Agency Update Frequency: Varies	Agency Contact: (800) 424-9346
Planned Next Contact: 08/06/2021	Most Recent Contact: 05/11/2021

FRS: Facility Registry Systems

Agency Version Date: 05/24/2021	Agency: Environmental Protection Agency
Agency Update Frequency: Varies	Agency Contact: (202) 566-1667
Planned Next Contact: 08/19/2021	Most Recent Contact: 05/24/2021

FTTS: Tracking of administrative and enforcement activities related to FIFRA/TSCA

Agency Version Date: 04/16/2013	Agency: Environmental Protection Agency
Agency Update Frequency: No Longer Maintained	Agency Contact: (202) 564-2280
Planned Next Contact: 10/11/2021	Most Recent Contact: 07/15/2021

FTTS INSP: Tracking of inspections related to FIFRA/TSCA

Agency Version Date: 05/08/2017	Agency: Environmental Protection Agency
Agency Update Frequency: No Longer Maintained	Agency Contact: (202) 564-2280
Planned Next Contact: 10/05/2021	Most Recent Contact: 07/09/2021

FUDS: Defense sites that require cleanup

Agency Version Date: 05/19/2021	Agency: US Army Corps of Engineering
Agency Update Frequency: Varies	Agency Contact: (202) 761-0011
Planned Next Contact: 08/16/2021	Most Recent Contact: 05/19/2021

HIST AFS: List of Air Facility Systems Quarterly Extract that are no longer in current agency list.

Agency Version Date: 06/14/2019	Agency: Environmental Protection Agency
Agency Update Frequency: Quarterly	Agency Contact: (202) 566-1667
Planned Next Contact: 09/23/2021	Most Recent Contact: 06/28/2021

OTHER ASCERTAINABLE RECORDS (cont.)

HIST AFS 2: List of Air Facility Systems Quarterly Extract that are no longer in current agency list.

Agency Version Date: 11/26/2018	Agency: Environmental Protection Agency
Agency Update Frequency: Quarterly	Agency Contact: (202) 566-1667
Planned Next Contact: 10/22/2021	Most Recent Contact: 07/28/2021

HIST DOD: Department of Defense historical sites

Agency Version Date: 08/17/2018	Agency: Environmental Protection Agency
Agency Update Frequency: No Longer Maintained	Agency Contact: (800) 424-9346
Planned Next Contact: 08/06/2021	Most Recent Contact: 05/11/2021

HIST LEAD_SMELTER: List of former lead smelter sites that is no longer in current agency list.

Agency Version Date: 12/12/2018	Agency: Environmental Protection Agency
Agency Update Frequency: Annually	Agency Contact: (202) 566-1667
Planned Next Contact: 10/11/2021	Most Recent Contact: 07/15/2021

HIST MLTS: List of sites in possession/use of radioactive materials regulated by NRC that is no longer in current agency list.

Agency Version Date: 07/13/2016	Agency: Nuclear Regulatory Commission
Agency Update Frequency: Annually	Agency Contact: (800) 397-4209
Planned Next Contact: 10/19/2021	Most Recent Contact: 07/23/2021

HIST PCB TRANS: List of PCB Disposal Facilities that are no longer in current agency list.

Agency Version Date: 01/18/2018	Agency: Environmental Protection Agency
Agency Update Frequency: No Update	Agency Contact: (703) 308-8404
Planned Next Contact: 08/13/2021	Most Recent Contact: 05/17/2021

HIST PCS ENF: List of permitted facilities to discharge wastewater (Federal equivalent to NPDES) that are no longer in current agency list.

Agency Version Date: 12/08/2018	Agency: Environmental Protection Agency
Agency Update Frequency: Annually	Agency Contact: (202) 564-6582
Planned Next Contact: 08/30/2021	Most Recent Contact: 06/03/2021

HIST PCS FACILITY: List of Permitted facilities to discharge wastewater (Federal equivalent to NPDES) that are no longer in current agency list.

Agency Version Date: 12/18/2018	Agency: Environmental Protection Agency
Agency Update Frequency: Annually	Agency Contact: (202) 564-6582
Planned Next Contact: 08/30/2021	Most Recent Contact: 06/03/2021

HIST SSTS: List of tracking of facilities who produce pesticides and their quantity that are no longer in current agency list.

Agency Version Date: 02/13/2019	Agency: Environmental Protection Agency
Agency Update Frequency: Annually	Agency Contact: (202) 566-1667
Planned Next Contact: 08/17/2021	Most Recent Contact: 05/21/2021

ICIS: Comprised of all Federal Administrative and Judicial enforcement information [intended to replace PCS] by tracking enforcement and compliance information (also contains what used to be known as FFTS)

Agency Version Date: 04/09/2021	Agency: Environmental Protection Agency
Agency Update Frequency: Varies	Agency Contact: (202) 566-1667
Planned Next Contact: 10/01/2021	Most Recent Contact: 07/07/2021

OTHER ASCERTAINABLE RECORDS (cont.)

INACTIVE PCS: Inactive Permitted facilities to discharge wastewater

Agency Version Date: 04/09/2021
 Agency Update Frequency: Varies
 Planned Next Contact: 10/01/2021

Agency: Environmental Protection Agency
 Agency Contact: (202) 564-6582
 Most Recent Contact: 07/07/2021

LUCIS: Land Use Control Information Systems

Agency Version Date: 07/24/2020
 Agency Update Frequency: Quarterly
 Planned Next Contact: 09/24/2021

Agency: Department of the Navy: BRAC PMO
 Agency Contact: (619) 532-0900
 Most Recent Contact: 07/01/2021

LUCIS 2: Land Use Control Information Systems

Agency Version Date: 01/17/2018
 Agency Update Frequency: No Longer Maintained
 Planned Next Contact: 08/13/2021

Agency: Department of the Navy: BRAC PMO
 Agency Contact: (619) 532-0900
 Most Recent Contact: 05/18/2021

MINES: Mines Master Index Files

Agency Version Date: 04/09/2021
 Agency Update Frequency: Varies
 Planned Next Contact: 10/04/2021

Agency: Department of Labor
 Agency Contact: (202) 693-9400
 Most Recent Contact: 07/06/2021

MINES USGS: Listing of all active mines and mineral plants in 2003

Agency Version Date: 07/09/2021
 Agency Update Frequency: Varies
 Planned Next Contact: 10/05/2021

Agency: USGS Mineral Resources Program
 Agency Contact: (703) 648-5953
 Most Recent Contact: 07/09/2021

MLTS: Sites in possession/use of radioactive materials regulated by NRC

Agency Version Date: 05/19/2020
 Agency Update Frequency: Varies
 Planned Next Contact: 07/30/2021

Agency: Nuclear Regulatory Commission
 Agency Contact: (800) 397-4209
 Most Recent Contact: 05/04/2021

NPL AOC: Areas of Concern related to NPL remediation sites

Agency Version Date: 02/12/2021
 Agency Update Frequency: Quarterly
 Planned Next Contact: 08/06/2021

Agency: Environmental Protection Agency
 Agency Contact: N/R
 Most Recent Contact: 05/11/2021

NPL LIENS: National Priority List of sites with Liens

Agency Version Date: 02/12/2021
 Agency Update Frequency: Varies
 Planned Next Contact: 08/06/2021

Agency: U.S. Environmental Protection Agency
 Agency Contact: 703-603-8867
 Most Recent Contact: 05/11/2021

OSHA: OSHA's listing of inspections violations and fatality information

Agency Version Date: 04/08/2021
 Agency Update Frequency: Varies
 Planned Next Contact: 09/30/2021

Agency: Occupational Safety & Health Administration
 Agency Contact: 800-321-6742
 Most Recent Contact: 07/05/2021

PADS: Listing of generators transporters commercial store/ brokers and disposers of PCB

Agency Version Date: 05/11/2021
 Agency Update Frequency: Varies
 Planned Next Contact: 08/06/2021

Agency: Environmental Protection Agency
 Agency Contact: (703) 308-8404
 Most Recent Contact: 05/11/2021

OTHER ASCERTAINABLE RECORDS (cont.)

PCB TRANSFORMER: Disposal and Storage of Polychlorinated Biphenyl (PCB) Waste

Agency Version Date: 05/24/2021	Agency: Environmental Protection Agency
Agency Update Frequency: Quarterly	Agency Contact: (703) 308-8404
Planned Next Contact: 08/20/2021	Most Recent Contact: 05/24/2021

PCS ENF: Permitted facilities to discharge wastewater (Federal equivalent to NPDES)

Agency Version Date: 04/09/2021	Agency: Environmental Protection Agency
Agency Update Frequency: Varies	Agency Contact: (202) 564-6582
Planned Next Contact: 10/01/2021	Most Recent Contact: 07/07/2021

PCS FACILITY: Permitted facilities to discharge wastewater (Federal equivalent to NPDES)

Agency Version Date: 04/09/2021	Agency: Environmental Protection Agency
Agency Update Frequency: Varies	Agency Contact: (202) 564-6582
Planned Next Contact: 10/01/2021	Most Recent Contact: 07/07/2021

PRP: A listing of verified Potentially Responsible Parties at CERCLIS sites

Agency Version Date: 05/11/2021	Agency: U.S. Environmental Protection Agency
Agency Update Frequency: Quarterly	Agency Contact: 800-424-9346
Planned Next Contact: 08/06/2021	Most Recent Contact: 05/11/2021

RAATS: Listing of major violators with enforcement actions issued under RCRA. Includes administrative and civil actions filed by the EPA. This dataset is no longer maintained.

Agency Version Date: 09/23/2019	Agency: Environmental Protection Agency
Agency Update Frequency: Varies	Agency Contact: (202) 566-1667
Planned Next Contact: 07/30/2021	Most Recent Contact: 05/04/2021

RADINFO: EPA regulated facilities with radiation and radioactive materials

Agency Version Date: 08/01/2019	Agency: Environmental Protection Agency
Agency Update Frequency: Varies	Agency Contact: (202) 566-1667
Planned Next Contact: 10/14/2021	Most Recent Contact: 07/19/2021

RMP: Facilities producing/handling/ process/ distribute/ store specific chemicals report plans required by the Clean Air Act

Agency Version Date: 03/17/2020	Agency: Environmental Protection Agency
Agency Update Frequency: Monthly	Agency Contact: (202) 564-2534
Planned Next Contact: 10/08/2021	Most Recent Contact: 07/13/2021

ROD: Permanent remedy at an NPL site

Agency Version Date: 02/12/2021	Agency: Environmental Protection Agency
Agency Update Frequency: Varies	Agency Contact: (800) 424-9346
Planned Next Contact: 08/06/2021	Most Recent Contact: 05/11/2021

SCRD DRYCLEANERS: State Coalition for Remediation of Drycleaners

Agency Version Date: 03/16/2021	Agency: Environmental Protection Agency
Agency Update Frequency: No Update	Agency Contact: (202) 566-1667
Planned Next Contact: 09/09/2021	Most Recent Contact: 06/14/2021

OTHER ASCERTAINABLE RECORDS (cont.)

SEMS_SMELTER: This report includes sites that have smelting-related, or potentially smelting-related, indicators in the SEMS database. The report includes information on the site location as well as contaminants of concern.

Agency Version Date: 02/12/2021	Agency: U.S. Environmental Protection Agency
Agency Update Frequency: Quarterly	Agency Contact: 703-603-8867
Planned Next Contact: 08/06/2021	Most Recent Contact: 05/11/2021

SSTS: Tracking of facilities who produce pesticides and their quantity

Agency Version Date: 06/18/2021	Agency: Environmental Protection Agency
Agency Update Frequency: Annually	Agency Contact: (202) 566-1667
Planned Next Contact: 09/14/2021	Most Recent Contact: 06/18/2021

STORMWATER: Permitted storm water sites

Agency Version Date: 01/12/2021	Agency: Environmental Protection Agency
Agency Update Frequency: Varies	Agency Contact: (202) 566-1667
Planned Next Contact: 10/04/2021	Most Recent Contact: 07/06/2021

TOSCA-PLANT: Plants controlled by the Toxic Substance Control Act

Agency Version Date: 03/26/2021	Agency: Environmental Protection Agency
Agency Update Frequency: Varies	Agency Contact: (202) 566-1667
Planned Next Contact: 09/20/2021	Most Recent Contact: 06/23/2021

TRIS: Information regarding toxic chemicals that are being used/manufactured/ treated/ transported/released into the environment

Agency Version Date: 04/09/2021	Agency: Environmental Protection Agency
Agency Update Frequency: Varies	Agency Contact: (202) 566-1667
Planned Next Contact: 10/01/2021	Most Recent Contact: 07/06/2021

UMTRA: Uranium Recovery Sites

Agency Version Date: 04/12/2021	Agency: United States Nuclear Regulatory Commission
Agency Update Frequency: Varies	Agency Contact: (301) 415-8200
Planned Next Contact: 10/04/2021	Most Recent Contact: 07/08/2021

VAPOR: EPA Vapor Intrusion Database

Agency Version Date: 03/19/2021	Agency: U.S. Environmental Protection Agency
Agency Update Frequency: Varies	Agency Contact: 855-246-3642
Planned Next Contact: 09/13/2021	Most Recent Contact: 06/15/2021

BOND EXPENDITURE PLAN - CA: Hazardous Substance Cleanup Bond Act of 1984 Article 7.5 of Health and Safety Code 25385 listing of orphan sites

Agency Version Date: 04/06/2021	Agency: Department of Toxic Substance Control
Agency Update Frequency: Quarterly	Agency Contact: 916-322-2861
Planned Next Contact: 09/28/2021	Most Recent Contact: 07/01/2021

CALEPA SITES - CA: CalEPA Regulated Sites from the Certified Unified Program Agencies (CUPA).

Agency Version Date: 04/16/2021	Agency: California Environmental Protection Agency Unified Program Section
Agency Update Frequency: Quarterly	Agency Contact: 916-327-5092
Planned Next Contact: 10/08/2021	Most Recent Contact: 07/13/2021

OTHER ASCERTAINABLE RECORDS (cont.)

CIWQS - CA: California Integrated Water Quality System database facilities listing which includes owner information, violations, inspections, and other regulatory matters

Agency Version Date: 04/02/2021
 Agency Update Frequency: Varies
 Planned Next Contact: 09/24/2021

Agency: CA State Water Resources Control Board
 Agency Contact: 916-341-5791
 Most Recent Contact: 06/29/2021

CIWQS 2 - CA: California Integrated Water Quality System database facilities listing which include owner information violations inspections and other regulatory matters

Agency Version Date: 04/23/2021
 Agency Update Frequency: Quarterly
 Planned Next Contact: 10/15/2021

Agency: CA State Water Resources Control Board
 Agency Contact: 916-341-5791
 Most Recent Contact: 07/20/2021

CORTESE - CA: Compliance document used in providing information about the location of hazardous material release sites utilized by the state local agencies and developers

Agency Version Date: 04/05/2021
 Agency Update Frequency: Quarterly
 Planned Next Contact: 09/27/2021

Agency: Department of Toxic Substance Control
 Agency Contact: 916-322-2861
 Most Recent Contact: 07/01/2021

DAYCARE - CA: List of daycare locations

Agency Version Date: 04/27/2021
 Agency Update Frequency: Quarterly
 Planned Next Contact: 10/22/2021

Agency: California Department of Social Services
 Agency Contact: 916-651-6040
 Most Recent Contact: 07/26/2021

DRYCLEANERS - CA: Listing of drycleaning facilities

Agency Version Date: 09/09/2014
 Agency Update Frequency: Quarterly
 Planned Next Contact: 09/27/2021

Agency: California EPA Air Resources Board
 Agency Contact: 916-324-3013
 Most Recent Contact: 06/30/2021

DRYCLEANERS_MOJAVE DESERT - CA: Listing of drycleaning facilities in the Mojave Desert region

Agency Version Date: 05/25/2021
 Agency Update Frequency: Varies
 Planned Next Contact: 08/20/2021

Agency: Mojave Desert AQMD
 Agency Contact: 661-723-8070
 Most Recent Contact: 05/25/2021

DRYCLEANERS_SOUTH COAST - CA: Listing of drycleaning facilities in the South Coast region

Agency Version Date: 06/01/2021
 Agency Update Frequency: Varies
 Planned Next Contact: 08/27/2021

Agency: South Coast AQMD
 Agency Contact: 909-396-2000
 Most Recent Contact: 06/01/2021

EMI - CA: An estimation of air pollution for a listing of air permitted facilities

Agency Version Date: 03/23/2021
 Agency Update Frequency: Varies
 Planned Next Contact: 09/14/2021

Agency: California Air Resources Board
 Agency Contact: 916-327-6251
 Most Recent Contact: 06/18/2021

FA - CA: Listing of the Department of Toxic Substance Control's Financial Assurance report sites and facilities

Agency Version Date: 05/04/2021
 Agency Update Frequency: Varies
 Planned Next Contact: 07/30/2021

Agency: Department of Toxic Substance Control
 Agency Contact: 916-322-2861
 Most Recent Contact: 05/04/2021

OTHER ASCERTAINABLE RECORDS (cont.)

FA 2 - CA: Financial Assurance Information for solid waste facilities

Agency Version Date: 02/27/2020	Agency: Department of Environment & Natural Resources
Agency Update Frequency: Varies	Agency Contact: 916-341-6066
Planned Next Contact: 10/19/2021	Most Recent Contact: 07/23/2021

HAZNET - CA: Listing of hazardous waste manifests from when hazardous waste is transported from generators to permitted recycling treatment storage or disposal facilities by registered hazardous waste transporters

Agency Version Date: 04/05/2021	Agency: California Environmental Protection Agency
Agency Update Frequency: Annually	Agency Contact: 916-341-5791
Planned Next Contact: 09/27/2021	Most Recent Contact: 06/30/2021

HIGH FIRE - CA: Fire hazard severity zones mapped as areas of significant fire hazards on the basis of fuels terrain weather and other factors

Agency Version Date: 06/17/2021	Agency: California Department of Forestry and Fire Protection
Agency Update Frequency: No update	Agency Contact: 916-445-4302
Planned Next Contact: 09/13/2021	Most Recent Contact: 06/17/2021

HIST CORTESE - CA: The historical compliance document used in providing information about the location of hazardous material release sites utilized by the state local agencies and developers

Agency Version Date: 05/18/2021	Agency: Department of Toxic Substance Control
Agency Update Frequency: Quarterly	Agency Contact: 916-322-2861
Planned Next Contact: 08/13/2021	Most Recent Contact: 05/18/2021

HIST HAZNET - CA: List of hazardous waste manifests from when hazardous waste is transported from generators to permitted recycling treatment storage or disposal facilities by registered hazardous waste transporters that are no longer in current agency list.

Agency Version Date: 10/10/2018	Agency: California Environmental Protection Agency
Agency Update Frequency: Annually	Agency Contact: 916-341-5791
Planned Next Contact: 08/30/2021	Most Recent Contact: 06/03/2021

HIST HWP - CA: List of the Department of Toxic Substance Control's hazardous waste transporters and corrective action that are no longer in current agency list.

Agency Version Date: 01/18/2019	Agency: Department of Toxic Substance Control
Agency Update Frequency: Annually	Agency Contact: 916-322-2861
Planned Next Contact: 08/03/2021	Most Recent Contact: 05/07/2021

HIST LDS - CA: List of areas of land on or in which hazardous waste is placed or the largest area in which there is significant likelihood of mixing hazardous waste constituents in the same area that are no longer in current agency list.

Agency Version Date: 05/20/2018	Agency: State Water Quality Control Board
Agency Update Frequency: Annually	Agency Contact: 916-341-5791
Planned Next Contact: 09/03/2021	Most Recent Contact: 06/09/2021

HIST MCS - CA: List of the State Water Resources Control Boards investigation and remediation of water quality issues at military facilities that is no longer in current agency list.

Agency Version Date: 09/24/2018	Agency: State Water Resources Control Board
Agency Update Frequency: No Longer Maintained	Agency Contact: 916-341-5791
Planned Next Contact: 09/23/2021	Most Recent Contact: 06/28/2021

OTHER ASCERTAINABLE RECORDS (cont.)

HIST NFA - CA: Historical No further action cleanup sites listing

Agency Version Date: 02/21/2019
 Agency Update Frequency: Quarterly
 Planned Next Contact: 08/20/2021

Agency: Department of Toxic Substances Control
 Agency Contact: 916-322-2861
 Most Recent Contact: 05/25/2021

HWM COMMERCIAL FACILITIES - CA: Listing of all commercial hazardous waste permitted off-site transfer recycling treatment storage and disposal facilities

Agency Version Date: 05/03/2021
 Agency Update Frequency: Varies
 Planned Next Contact: 07/29/2021

Agency: Department of Toxic Substance Control
 Agency Contact: 916-322-5308
 Most Recent Contact: 05/03/2021

HWP - CA: Facility listing of the Department of Toxic Substance Control's hazardous waste transporters and corrective action

Agency Version Date: 05/10/2021
 Agency Update Frequency: Quarterly
 Planned Next Contact: 08/06/2021

Agency: Department of Toxic Substance Control
 Agency Contact: 916-322-2861
 Most Recent Contact: 05/10/2021

HWT - CA: Listing of registered hazardous waste transporters

Agency Version Date: 05/17/2021
 Agency Update Frequency: Quarterly
 Planned Next Contact: 08/11/2021

Agency: Department of Toxic Substance Control
 Agency Contact: 916-322-2861
 Most Recent Contact: 05/17/2021

LDS - CA: List of Land Disposal Cleanup Sites from Geotracker

Agency Version Date: 05/07/2021
 Agency Update Frequency: Quarterly
 Planned Next Contact: 08/03/2021

Agency: State Water Resources Control Board
 Agency Contact: 916-341-5791
 Most Recent Contact: 05/07/2021

MCS - CA: List of Military Cleanup Sites from Geotracker

Agency Version Date: 05/07/2021
 Agency Update Frequency: Quarterly
 Planned Next Contact: 08/03/2021

Agency: State Water Resources Control Board
 Agency Contact: 916-341-5791
 Most Recent Contact: 05/07/2021

MWMP - CA: Listing of treatment and transfer stations that properly handle and dispose of medical waste that are permitted and inspected by the Medical Waste Management Program

Agency Version Date: 05/10/2021
 Agency Update Frequency: Varies
 Planned Next Contact: 08/06/2021

Agency: California-Health Human Services Department of Public Health
 Agency Contact: 916-449-5661
 Most Recent Contact: 05/10/2021

MWMP 2 - CA: Listing of facilities that generate permitted medical waste and are inspected by the Medical Waste Management Program

Agency Version Date: 01/29/2021
 Agency Update Frequency: Quarterly
 Planned Next Contact: 10/19/2021

Agency: California-Health Human Services Department of Public Health
 Agency Contact: 916-449-5661
 Most Recent Contact: 07/23/2021

NFA - CA: No further action cleanup sites listing

Agency Version Date: 04/06/2021
 Agency Update Frequency: Quarterly
 Planned Next Contact: 09/28/2021

Agency: Department of Toxic Substances Control
 Agency Contact: 916-322-2861
 Most Recent Contact: 07/01/2021

OTHER ASCERTAINABLE RECORDS (cont.)

NFE - CA: Unconfirmed contaminated properties listing

Agency Version Date: 04/02/2021	Agency: Department of Toxic Substances Control
Agency Update Frequency: Quarterly	Agency Contact: 916-322-2861
Planned Next Contact: 09/24/2021	Most Recent Contact: 06/29/2021

NPDES - CA: Listing of facilities with wastewater and NPDES permits including stormwater

Agency Version Date: 06/09/2021	Agency: State Water Resources Control Board
Agency Update Frequency: Quarterly	Agency Contact: 916-341-5810
Planned Next Contact: 09/03/2021	Most Recent Contact: 06/09/2021

PERCHLORATE 2 - CA: Listing of contaminated sites where the primary known chemical is perchlorate

Agency Version Date: 04/02/2021	Agency: Department of Toxic Substances Control
Agency Update Frequency: Quarterly	Agency Contact: 916-322-2861
Planned Next Contact: 09/24/2021	Most Recent Contact: 06/29/2021

PROPOSITION 65 - CA: Listing of Proposition 65 enforcement reporting notice sites in accordance with "The Safe Drinking Water and Toxic Enforcement Act of 1986"

Agency Version Date: 03/15/2021	Agency: State of California Department of Justice Office of the Attorney General
Agency Update Frequency: No update	Agency Contact: 510-873-6321
Planned Next Contact: 09/08/2021	Most Recent Contact: 06/11/2021

RFR - CA: State Water Resources Control Board Regulated Facility Report database listing which includes program agency type and their permit status

Agency Version Date: 06/15/2021	Agency: CA State Water Resources Control Board
Agency Update Frequency: Varies	Agency Contact: 916-341-5810
Planned Next Contact: 09/10/2021	Most Recent Contact: 06/15/2021

SMU_SANTA BARBARA COUNTY - CA: Site Mitigation Unit site assessment and corrective actions at properties in Santa Barbara County

Agency Version Date: 04/15/2021	Agency: Santa Barbara County APCD
Agency Update Frequency: Varies	Agency Contact: (805) 681-4900
Planned Next Contact: 10/08/2021	Most Recent Contact: 07/12/2021

SWAT - CA: The SWAT Reports Summary Data and the Waste Management Unit Database were published by State Water Resources Control Board staff and the Regional Water Quality Control Boards for tracking and inventory of waste management units.

Agency Version Date: 08/28/2015	Agency: Department of Ecology
Agency Update Frequency: No Longer Maintained	Agency Contact: 916-322-2861
Planned Next Contact: 08/27/2021	Most Recent Contact: 06/01/2021

WDS - CA: Listing of waste discharge system reporting facilities

Agency Version Date: 04/30/2021	Agency: State Water Resources Control Board
Agency Update Frequency: Quarterly	Agency Contact: 916-341-5810
Planned Next Contact: 10/22/2021	Most Recent Contact: 07/27/2021

WILDLANDS - CA: The Wildlands Conservancy listing of preserves in California

Agency Version Date: 02/26/2021	Agency: The Wildlands Conservancy
Agency Update Frequency: Varies	Agency Contact: 909-797-8507
Planned Next Contact: 08/23/2021	Most Recent Contact: 05/26/2021

OTHER ASCERTAINABLE RECORDS (cont.)

WIP - CA: Listing of Well Investigation Program cases in the San Gabriel and San Fernando Valley area

Agency Version Date: 07/01/2009
Agency Update Frequency: Varies
Planned Next Contact: 08/17/2021

Agency: Los Angeles Water Quality Control Board
Agency Contact: 916-341-5810
Most Recent Contact: 05/21/2021

OTHER

SEISMIC - CA: Earthquake Zones of Required Investigation. Shows the location of both Seismic Hazard Zones and Earthquake Fault Zones

Agency Version Date: 04/30/2021
Agency Update Frequency: Varies
Planned Next Contact: 07/27/2021

Agency: State of California Department of Conservation
Agency Contact: 916-324-7299
Most Recent Contact: 04/30/2021

SUBJECT PROPERTY ADDRESS:

SWC of Trumble Rd & Mapes Rd
 SWC of Trumble Rd & Mapes Rd
 Perris, CA 92570

SUBJECT PROPERTY COORDINATES:

Latitude(North):	33.756531 - 33°45'23.5"
Longitude(West):	-117.186929 - -117°11'12.9"
Universal Transverse Mercator:	Zone 11N
UTM X (Meters):	482688.40
UTM Y (Meters):	3735176.85

ELEVATION:

Elevation: 1422 ft. above sea level

USGS TOPOGRAPHIC MAP:

Subject Property Map:	33117-G2 Perris, CA
Most Recent Revision:	2018

GEOHYDROLOGY DATA:

SUBJECT PROPERTY TOPOGRAPHY:

Topographic Gradient: South

DFIRM FLOOD ZONE:

	DFIRM Flood
Subject Property County:	Electronic Data:
RIVERSIDE	Yes - refer to the PROPERTY PROXIMITY MAP and AREA MAP
Flood Plain Panel at Subject Property:	06065C
Additional Panels in search area:	No available data

FEMA FLOOD ZONE:

	FEMA Flood
Subject Property County:	Electronic Data:
RIVERSIDE	Yes - refer to the PROPERTY PROXIMITY MAP and AREA MAP
Flood Plain Panel at Subject Property:	0602580010D 0602580015D 0602451450C
Additional Panels in search area:	0602452080B 0602452085B

NATIONAL WETLAND INVENTORY:

	NWI Electronic
<u>NWI Quad at Subject Property:</u>	<u>Data Coverage:</u>
No available data	No available data

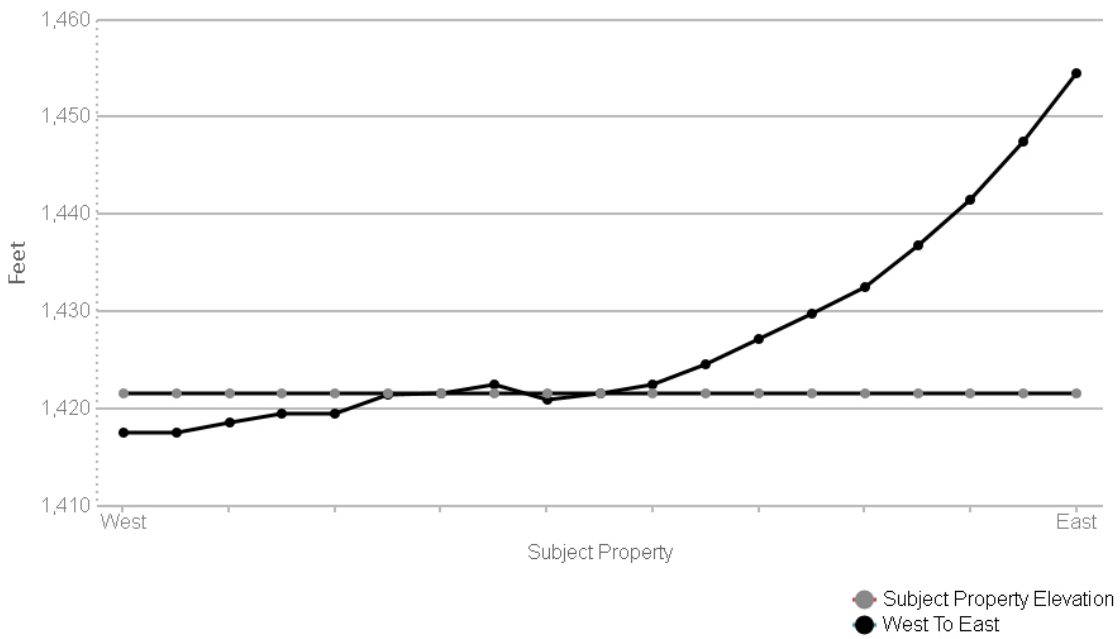
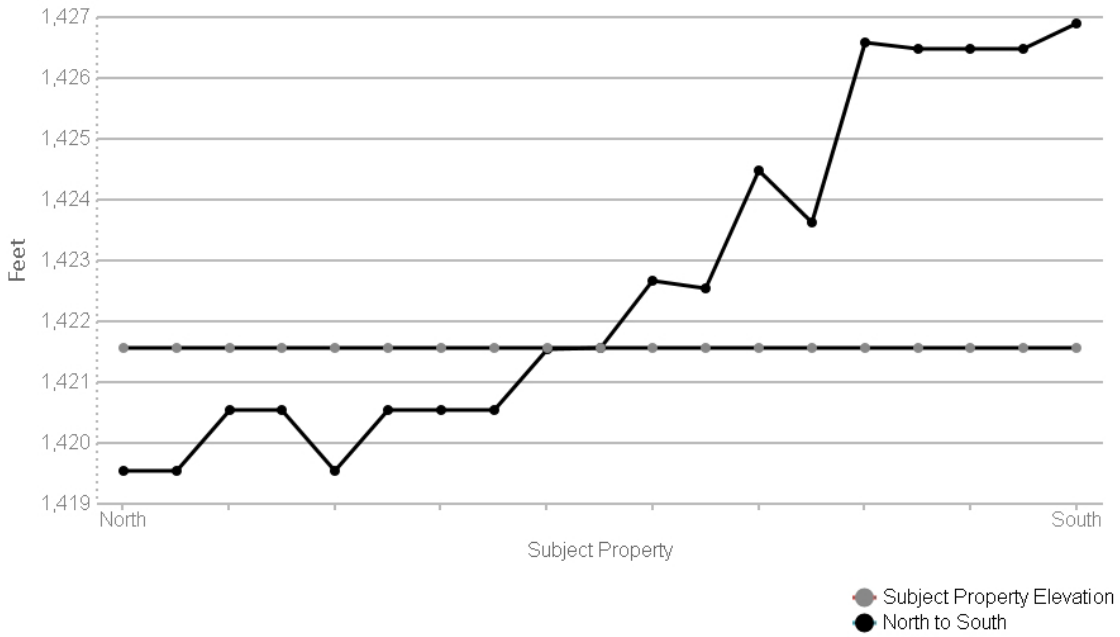
LITHOSTRATIGRAPHIC INFORMATION:

ROCK STRATIGRAPHIC UNIT:

GEOLOGIC AGE IDENTIFICATION

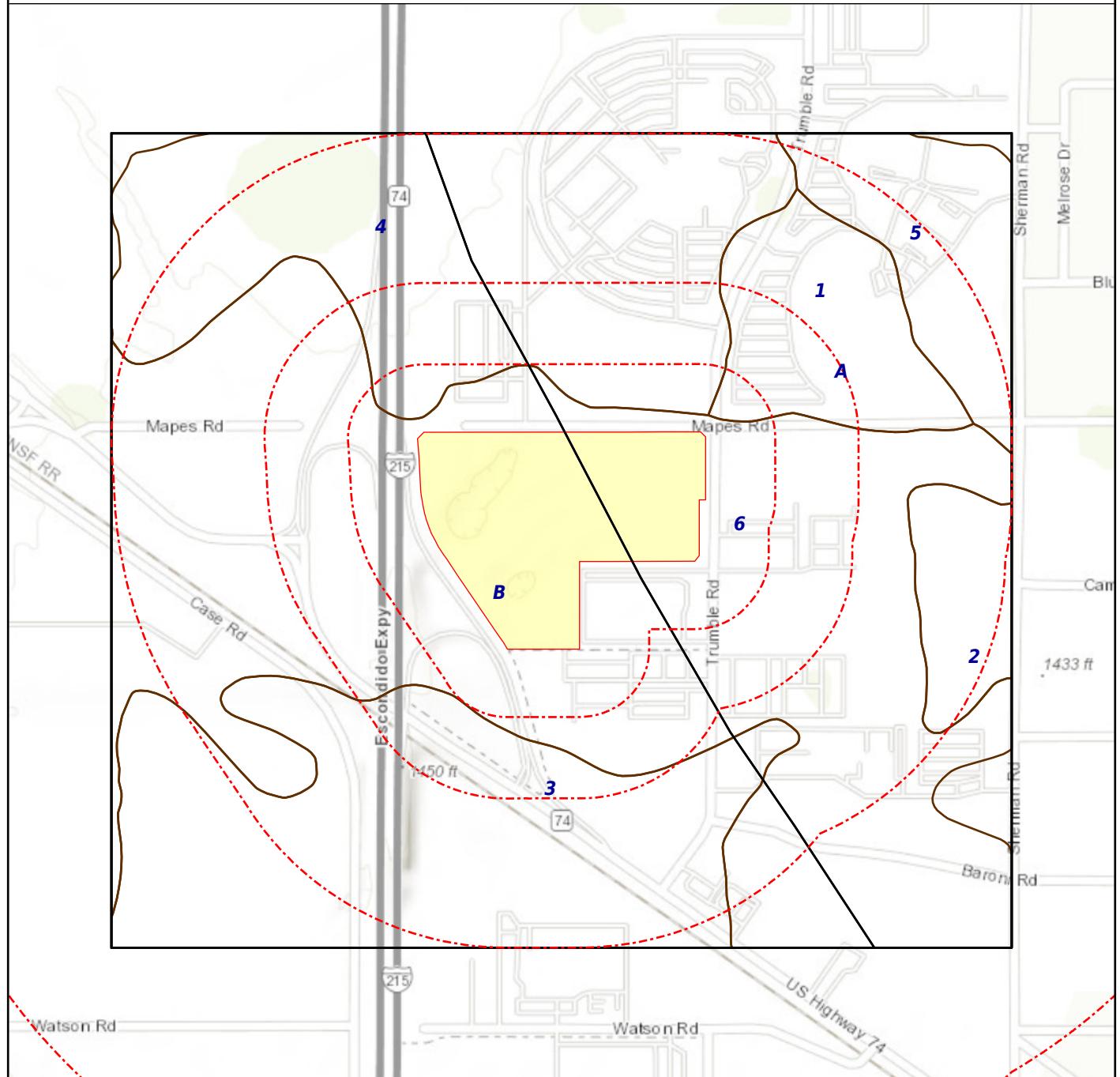
Era: Mesozoic	Category: 45 Kg Cretaceous granitic rocks
System: Cretaceous	
Series: Cretaceous granitic rocks	
Code: Kg	

SURROUNDING ELEVATION PROFILES:



SUBJECT NAME: SWC of Trumble Rd & Mapes Rd
ADDRESS: SWC of Trumble Rd & Mapes Rd, Perris, CA, 92570
LAT/LONG: 33.756531 / -117.186929

PREPARED FOR: Environmental Managers & Auditors
ORDER #: 58514
REPORT DATE: July 28, 2021



+ Subject Property

- SSURGO

- STATSGO

SOIL COMPOSITION IN GENERAL AREA OF SUBJECT PROPERTY:

Agency source: Soil Conservation Service, US Department of Agriculture

SOIL MAP ID 1

USDA Soil Name	Exeter, Series
USDA Soil Texture	Sandy loam
Hydrologic Soil Group	C
Soil Drainage Class	Well drained
Hydric Classification	0
Corrosion Potential - Uncoated Steel	High

Layer	Depth (inches)	Soil Texture	AASHTO Group	Unified Soil Description	Saturated Hydraulic Conductivity micro m/sec	Soil Reaction pH
1	0-16	Sandy loam	Silt-Clay materials (more than 35% passing NO. 200), silty soils. Reference: This is a classification of soil material for highway and airfield construction (Procedure M 145-73 in Am. Assoc. of State Highway and Transportation Officials, 1984.	Reference: This is a classification of soil material designed for general construction purposes. It is dependent on the particle size distribution of the <75 mm, the liquid limit, and the plasticity index and on whether the soil material is high in organic matter (ASTM test D 2487, in ASTM, 1984).	4-14	6.6-7.3
2	16-37	Sandy clay loam	Silt-Clay materials (more than 35% passing No. 200) clayey soils. Reference: This is a classification of soil material for highway and airfield construction (Procedure M 145-73 in Am. Assoc. of State Highway and Transportation Officials, 1984.	FINE-GRAINED SOILS, Silts and clays (liquid limit is less than 50%), Lean Clay. Reference: This is a classification of soil material designed for general construction purposes. It is dependent on the particle size distribution of the <75 mm, the liquid limit, and the plasticity index and on whether the soil material is high in organic matter (ASTM test D 2487, in ASTM, 1984).	4-14	6.6-7.8
3	37-50		No data	No data	0-0.01	0-0
4	50-60	Sandy loam	Silt-Clay materials (more than 35% passing NO. 200), silty soils. Reference: This is a classification of soil material for highway and airfield construction (Procedure M 145-73 in Am. Assoc. of State Highway and Transportation Officials, 1984.	FINE-GRAINED SOILS, Silts and clays, (liquid limit is less than 50%), Silt. Reference: This is a classification of soil material designed for general construction purposes. It is dependent on the particle size distribution of the <75 mm, the liquid limit, and the plasticity index and on whether the soil	1.4-4	7.4-8.4

Layer	Depth (inches)	Soil Texture	AASHTO Group	Unified Soil Description	Saturated Hydraulic Conductivity micro m/sec	Soil Reaction pH
4	50-60	Sandy loam	Silt-Clay materials (more than 35% passing NO. 200), silty soils. Reference: This is a classification of soil material for highway and airfield construction (Procedure M 145-73 in Am. Assoc. of State Highway and Transportation Officials, 1984.	material is high in organic matter (ASTM test D 2487, in ASTM, 1984).	1.4-4	7.4-8.4

SOIL MAP ID 2

USDA Soil Name	Greenfield, Series
USDA Soil Texture	Sandy loam
Hydrologic Soil Group	A
Soil Drainage Class	Well drained
Hydric Classification	0
Corrosion Potential - Uncoated Steel	High

Layer	Depth (inches)	Soil Texture	AASHTO Group	Unified Soil Description	Saturated Hydraulic Conductivity micro m/sec	Soil Reaction pH
1	0-26	Sandy loam	Granular materials (35% or less passing No. 200), silty or clayey gravel and sand. Reference: This is a classification of soil material for highway and airfield construction (Procedure M 145-73 in Am. Assoc. of State Highway and Transportation Officials, 1984.	COARSE-GRAINED SOILS, Sands, Sands with fines, Silty Sand. Reference: This is a classification of soil material designed for general construction purposes. It is dependent on the particle size distribution of the <75 mm, the liquid limit, and the plasticity index and on whether the soil material is high in organic matter (ASTM test D 2487, in ASTM, 1984).	14-42	6.1-7.8
2	26-43	Fine sandy loam	Granular materials (35% or less passing No. 200), silty or clayey gravel and sand. Reference: This is a classification of soil material for highway and airfield construction (Procedure M 145-73 in Am. Assoc. of State Highway and Transportation Officials,	COARSE-GRAINED SOILS, Sands, Sands with fines, Silty Sand. Reference: This is a classification of soil material designed for general construction purposes. It is dependent on the particle size distribution of the <75 mm, the liquid limit, and the plasticity index and on whether the soil	14-42	6.1-7.8

Layer	Depth (inches)	Soil Texture	AASHTO Group	Unified Soil Description	Saturated Hydraulic Conductivity micro m/sec	Soil Reaction pH
2	26-43	Fine sandy loam	1984.	material is high in organic matter (ASTM test D 2487, in ASTM, 1984).	14-42	6.1-7.8
3	43-60	Loam	Silt-Clay materials (more than 35% passing NO. 200), silty soils. Reference: This is a classification of soil material for highway and airfield construction (Procedure M 145-73 in Am. Assoc. of State Highway and Transportation Officials, 1984.	FINE-GRAINED SOILS, Silts and clays, (liquid limit is less than 50%), Silt. Reference: This is a classification of soil material designed for general construction purposes. It is dependent on the particle size distribution of the <75 mm, the liquid limit, and the plasticity index and on whether the soil material is high in organic matter (ASTM test D 2487, in ASTM, 1984).	4-14	6.1-7.8
4	60-72	Loamy sand	Granular materials (35% or less passing No. 200), silty or clayey gravel and sand. Reference: This is a classification of soil material for highway and airfield construction (Procedure M 145-73 in Am. Assoc. of State Highway and Transportation Officials, 1984.	COARSE-GRAINED SOILS, Sands, Sands with fines, Silty Sand. Reference: This is a classification of soil material designed for general construction purposes. It is dependent on the particle size distribution of the <75 mm, the liquid limit, and the plasticity index and on whether the soil material is high in organic matter (ASTM test D 2487, in ASTM, 1984).	14-42	6.6-8.4

SOIL MAP ID 3

USDA Soil Name	Exeter, Series
USDA Soil Texture	Sandy loam
Hydrologic Soil Group	C
Soil Drainage Class	Well drained
Hydric Classification	0
Corrosion Potential - Uncoated Steel	High

Layer	Depth (inches)	Soil Texture	AASHTO Group	Unified Soil Description	Saturated Hydraulic Conductivity micro m/sec	Soil Reaction pH
1	0-16	Sandy loam	Silt-Clay materials (more than 35% passing NO. 200), silty soils. Reference: This is a classification of soil material for highway and airfield construction (Procedure M 145-73 in Am. Assoc. of State Highway and Transportation Officials, 1984.	Reference: This is a classification of soil material designed for general construction purposes. It is dependent on the particle size distribution of the <75 mm, the liquid limit, and the plasticity index and on whether the soil material is high in organic matter (ASTM test D 2487, in ASTM, 1984).	4-14	6.6-7.3
2	16-37	Sandy clay loam	Silt-Clay materials (more than 35% passing No. 200) clayey soils. Reference: This is a classification of soil material for highway and airfield construction (Procedure M 145-73 in Am. Assoc. of State Highway and Transportation Officials, 1984.	FINE-GRAINED SOILS, Silts and clays (liquid limit is less than 50%), Lean Clay. Reference: This is a classification of soil material designed for general construction purposes. It is dependent on the particle size distribution of the <75 mm, the liquid limit, and the plasticity index and on whether the soil material is high in organic matter (ASTM test D 2487, in ASTM, 1984).	4-14	6.6-7.8
3	37-50		No data	No data	0-0.01	0-0
4	50-60	Sandy loam	Silt-Clay materials (more than 35% passing NO. 200), silty soils. Reference: This is a classification of soil material for highway and airfield construction (Procedure M 145-73 in Am. Assoc. of State Highway and Transportation Officials, 1984.	FINE-GRAINED SOILS, Silts and clays, (liquid limit is less than 50%), Silt. Reference: This is a classification of soil material designed for general construction purposes. It is dependent on the particle size distribution of the <75 mm, the liquid limit, and the plasticity index and on whether the soil material is high in organic matter (ASTM test D 2487, in ASTM, 1984).	1.4-4	7.4-8.4

SOIL MAP ID 4

USDA Soil Name	Exeter, Series
USDA Soil Texture	Very fine sandy loam
Hydrologic Soil Group	C
Soil Drainage Class	Well drained
Hydric Classification	0
Corrosion Potential - Uncoated Steel	High

Layer	Depth (inches)	Soil Texture	AASHTO Group	Unified Soil Description	Saturated Hydraulic Conductivity micro m/sec	Soil Reaction pH
1	0-16	Very fine sandy loam	Silt-Clay materials (more than 35% passing NO. 200), silty soils. Reference: This is a classification of soil material for highway and airfield construction (Procedure M 145-73 in Am. Assoc. of State Highway and Transportation Officials, 1984).	Reference: This is a classification of soil material designed for general construction purposes. It is dependent on the particle size distribution of the <75 mm, the liquid limit, and the plasticity index and on whether the soil material is high in organic matter (ASTM test D 2487, in ASTM, 1984).	4-14	6.6-7.3
2	16-37	Sandy clay loam	Silt-Clay materials (more than 35% passing No. 200) clayey soils. Reference: This is a classification of soil material for highway and airfield construction (Procedure M 145-73 in Am. Assoc. of State Highway and Transportation Officials, 1984).	FINE-GRAINED SOILS, Silts and clays (liquid limit is less than 50%), Lean Clay. Reference: This is a classification of soil material designed for general construction purposes. It is dependent on the particle size distribution of the <75 mm, the liquid limit, and the plasticity index and on whether the soil material is high in organic matter (ASTM test D 2487, in ASTM, 1984).	4-14	6.6-7.8
3	37-50		No data	No data	0-0.01	0-0
4	50-60	Sandy loam	Silt-Clay materials (more than 35% passing NO. 200), silty soils. Reference: This is a classification of soil material for highway and airfield construction (Procedure M 145-73 in Am. Assoc. of State Highway and Transportation Officials, 1984).	FINE-GRAINED SOILS, Silts and clays, (liquid limit is less than 50%), Silt. Reference: This is a classification of soil material designed for general construction purposes. It is dependent on the particle size distribution of the <75 mm, the liquid limit, and the plasticity index and on whether the soil material is high in organic matter (ASTM test D 2487, in ASTM,	1.4-4	7.4-8.4

Layer	Depth (inches)	Soil Texture	AASHTO Group	Unified Soil Description	Saturated Hydraulic Conductivity micro m/sec	Soil Reaction pH
4	50-60	Sandy loam	Silt-Clay materials (more than 35% passing NO. 200), silty soils. Reference: This is a classification of soil material for highway and airfield construction (Procedure M 145-73 in Am. Assoc. of State Highway and Transportation Officials, 1984.	1984).	1.4-4	7.4-8.4

SOIL MAP ID 5

USDA Soil Name	Ramona, Series
USDA Soil Texture	Sandy loam
Hydrologic Soil Group	B
Soil Drainage Class	Well drained
Hydric Classification	0
Corrosion Potential - Uncoated Steel	Low

Layer	Depth (inches)	Soil Texture	AASHTO Group	Unified Soil Description	Saturated Hydraulic Conductivity micro m/sec	Soil Reaction pH
1	0-20	Sandy loam	Reference: This is a classification of soil material for highway and airfield construction (Procedure M 145-73 in Am. Assoc. of State Highway and Transportation Officials, 1984.	Reference: This is a classification of soil material designed for general construction purposes. It is dependent on the particle size distribution of the <75 mm, the liquid limit, and the plasticity index and on whether the soil material is high in organic matter (ASTM test D 2487, in ASTM, 1984).	14.11-42.34	5.6-6.5
2	20-60	Sandy clay loam	Silt-Clay materials (more than 35% passing No. 200) clayey soils. Reference: This is a classification of soil material for highway and airfield construction (Procedure M 145-73 in Am. Assoc. of State Highway and	COARSE-GRAINED SOILS, Sands, sands with fines, Clayey Sand. Reference: This is a classification of soil material designed for general construction purposes. It is dependent on the particle size distribution of the <75	4.23-14.11	6.1-7.3

Layer	Depth (inches)	Soil Texture	AASHTO Group	Unified Soil Description	Saturated Hydraulic Conductivity micro m/sec	Soil Reaction pH
2	20-60	Sandy clay loam	Transportation Officials, 1984.	mm, the liquid limit, and the plasticity index and on whether the soil material is high in organic matter (ASTM test D 2487, in ASTM, 1984).	4.23-14.11	6.1-7.3
3	60-74	Sandy clay loam	Silt-Clay materials (more than 35% passing No. 200) clayey soils. Reference: This is a classification of soil material for highway and airfield construction (Procedure M 145-73 in Am. Assoc. of State Highway and Transportation Officials, 1984.	COARSE-GRAINED SOILS, Sands, sands with fines, Clayey Sand. Reference: This is a classification of soil material designed for general construction purposes. It is dependent on the particle size distribution of the <75 mm, the liquid limit, and the plasticity index and on whether the soil material is high in organic matter (ASTM test D 2487, in ASTM, 1984).	4.23-14.11	6.6-7.3

SOIL MAP ID 6

USDA Soil Name	Madera, Series
USDA Soil Texture	Fine sandy loam
Hydrologic Soil Group	D
Soil Drainage Class	Moderately well drained
Hydric Classification	3
Corrosion Potential - Uncoated Steel	High

Layer	Depth (inches)	Soil Texture	AASHTO Group	Unified Soil Description	Saturated Hydraulic Conductivity micro m/sec	Soil Reaction pH
1	0-19	Fine sandy loam	Silt-Clay materials (more than 35% passing NO. 200), silty soils. Reference: This is a classification of soil material for highway and airfield construction (Procedure M 145-73 in Am. Assoc. of State Highway and Transportation Officials, 1984.	COARSE-GRAINED SOILS, Sands, Sands with fines, Silty Sand. Reference: This is a classification of soil material designed for general construction purposes. It is dependent on the particle size distribution of the <75 mm, the liquid limit, and the plasticity index and on whether the soil material is high in	14-42	5.6-7.3

Layer	Depth (inches)	Soil Texture	AASHTO Group	Unified Soil Description	Saturated Hydraulic Conductivity micro m/sec	Soil Reaction pH
1	0-19	Fine sandy loam	Silt-Clay materials (more than 35% passing NO. 200), silty soils. Reference: This is a classification of soil material for highway and airfield construction (Procedure M 145-73 in Am. Assoc. of State Highway and Transportation Officials, 1984.	organic matter (ASTM test D 2487, in ASTM, 1984).	14-42	5.6-7.3
2	19-26	Clay	Silt-Clay materials (more than 35% passing No. 200), clayey soils. Reference: This is a classification of soil material for highway and airfield construction (Procedure M 145-73 in Am. Assoc. of State Highway and Transportation Officials, 1984.	FINE-GRAINED SOILS, Silts and clays (liquid limit is 50% or more), Fat Clay. Reference: This is a classification of soil material designed for general construction purposes. It is dependent on the particle size distribution of the <75 mm, the liquid limit, and the plasticity index and on whether the soil material is high in organic matter (ASTM test D 2487, in ASTM, 1984).	0.01-0.42	6.6-8.4
3	26-37		No data	No data	0-0.01	0-0
4	37-62	Coarse sandy loam	Silt-Clay materials (more than 35% passing NO. 200), silty soils. Reference: This is a classification of soil material for highway and airfield construction (Procedure M 145-73 in Am. Assoc. of State Highway and Transportation Officials, 1984.	FINE-GRAINED SOILS, Silts and clays (liquid limit is less than 50%), Lean Clay. Reference: This is a classification of soil material designed for general construction purposes. It is dependent on the particle size distribution of the <75 mm, the liquid limit, and the plasticity index and on whether the soil material is high in organic matter (ASTM test D 2487, in ASTM, 1984).	0.42-1.4	7.4-8.4

SOIL MAP ID A

USDA Soil Name	Greenfield, Series
USDA Soil Texture	Sandy loam
Hydrologic Soil Group	B
Soil Drainage Class	Well drained
Hydric Classification	0
Corrosion Potential - Uncoated Steel	High

Layer	Depth (inches)	Soil Texture	AASHTO Group	Unified Soil Description	Saturated Hydraulic Conductivity micro m/sec	Soil Reaction pH
1	0-20	Sandy loam	No data	No data	14.1143-42.343	6.1-7.8
2	20-40	No data	No data	No data	14.1143-42.343	6.1-7.8
3	40-60	Loam	No data	No data	4.2343-14.1143	6.1-7.8
4	60-72	Loamy sand	No data	No data	14.1143-42.343	6.6-8.4

SOIL MAP ID B

USDA Soil Name	Monserate, Series
USDA Soil Texture	Sandy loam
Hydrologic Soil Group	C
Soil Drainage Class	Well drained
Hydric Classification	0
Corrosion Potential - Uncoated Steel	Moderate

Layer	Depth (inches)	Soil Texture	AASHTO Group	Unified Soil Description	Saturated Hydraulic Conductivity micro m/sec	Soil Reaction pH
1	0-10	Sandy loam	No data	No data	4.2343-14.1143	6.1-7.3
2	10-28	No data	No data	No data	1.4114-4.2343	6.1-7.3
3	28-45		No data	No data	No data	No data
4	45-57		No data	No data	No data	No data
5	57-70	No data	No data	No data	4.2343-14.1143	6.6-8.4

WATER AGENCY DATA:

WATER AGENCY SEARCH DISTANCES:

<u>DATABASE:</u>	<u>SEARCH DISTANCE (MILES):</u>
NWIS	1.000
OIL & GAS WELLS - CA	0.000
PWS	1.000
WELLS - GAMA - CA	0.000

<u>DISTANCE TO NEAREST:</u> NWIS OIL & GAS WELLS - CA PWS WELLS - GAMA - CA	<u>DISTANCE:</u> 0.018 mi / 95 ft N/A 0.295 mi / 1555 ft 0.018 mi / 95 ft
---	---

FEDERAL WATER AGENCY DATA SUMMARY:

<u>MAP ID:</u>	<u>WELL ID:</u>	<u>LOCATION FROM SP:</u>
1	USGS-334528117111701 334528117111701	< 1/8 Mile WNW
2	USGS-334513117112301 334513117112301	1/8 - 1/4 Mile SW
3	USAWS-11 334500117100001 USGS-334500117100001	1/8 - 1/4 Mile ENE
4	Eastern Municipal Water District EASTERN MUNICIPAL WATER DIST. COLIFORM VIO IN RECLAIM WATER	1/4 - 1/2 Mile NE
5	USGS-334502117112201 334502117112201	1/4 - 1/2 Mile SSW
6	334458117111001	1/4 - 1/2 Mile S
8	USGS-334548117104701 334548117104701	1/4 - 1/2 Mile NE
9	334530117103001 USGS-334530117103001	1/2 - 1 Mile E
10	334447117110301	1/2 - 1 Mile S
11	334600117110501	1/2 - 1 Mile N
12	334544117101401	1/2 - 1 Mile ENE
13	USGS-334502117120401 334502117120401	1/2 - 1 Mile WSW
14	334540117120901 USGS-334540117120901	1/2 - 1 Mile WNW
15	334612117104601 USGS-334612117104601	1/2 - 1 Mile NNE
16	334615117112101 USGS-334615117112101	1/2 - 1 Mile NNW
17	USGS-334515117100501 334515117100501	1/2 - 1 Mile E
18	334455117101401 USGS-334455117101401	1/2 - 1 Mile ESE
19	334600117110001 USGS-334600117110001 USAWS-10	1/2 - 1 Mile N

Note: PWS System location is not always the same as well location.

STATE/LOCAL WATER AGENCY DATA SUMMARY:

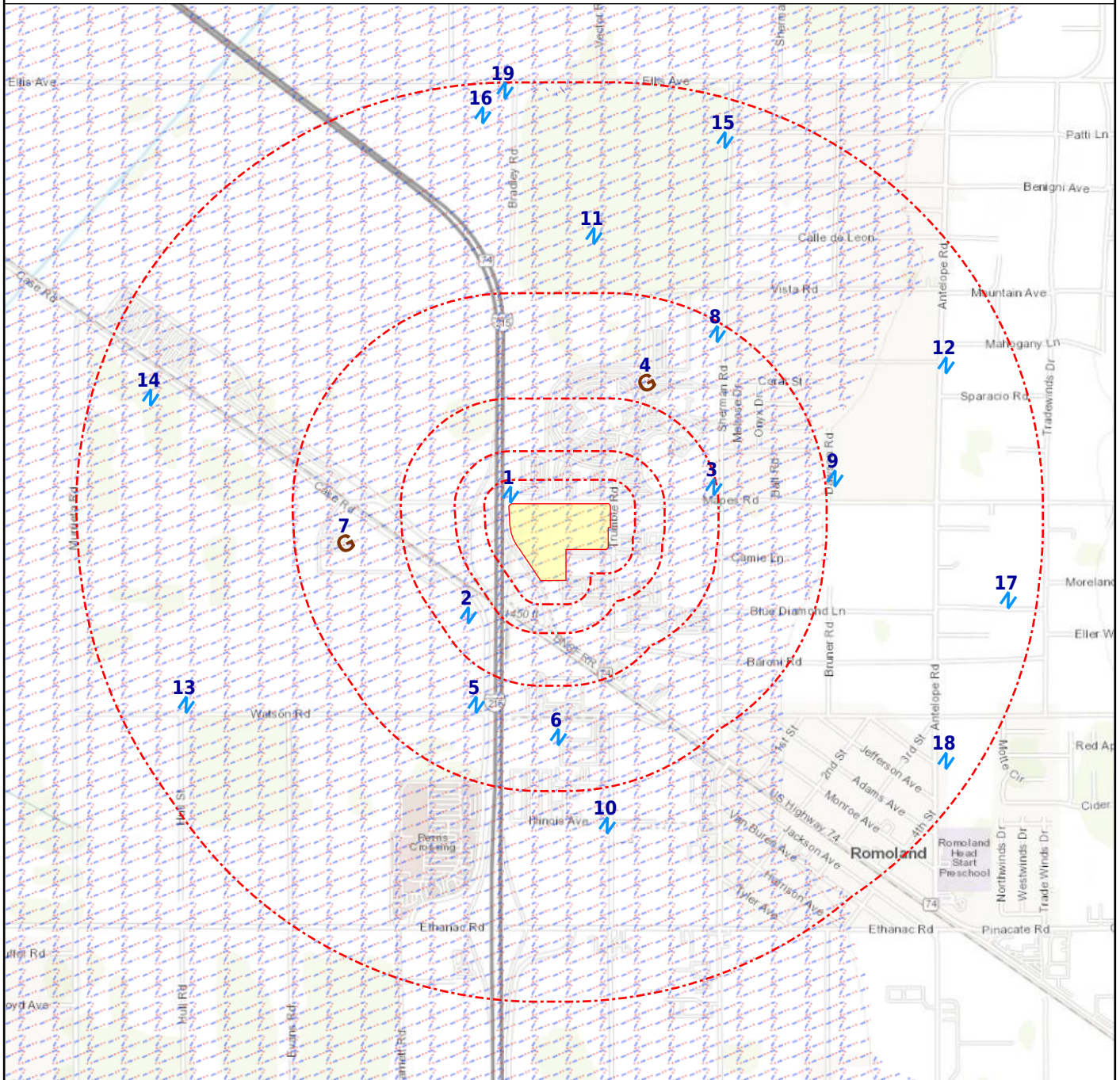
<u>MAP ID:</u>	<u>WELL ID:</u>	<u>LOCATION FROM SP:</u>
1	USGS-334528117111701 334528117111701	< 1/8 Mile WNW
2	USGS-334513117112301 334513117112301	1/8 - 1/4 Mile SW
3	USAWS-11 334500117100001 USGS-334500117100001	1/8 - 1/4 Mile ENE
5	USGS-334502117112201 334502117112201	1/4 - 1/2 Mile SSW
8	USGS-334548117104701 334548117104701	1/4 - 1/2 Mile NE
9	334530117103001 USGS-334530117103001	1/2 - 1 Mile E
13	USGS-334502117120401 334502117120401	1/2 - 1 Mile WSW
14	334540117120901 USGS-334540117120901	1/2 - 1 Mile WNW

STATE/LOCAL WATER AGENCY DATA SUMMARY: (cont.)

<u>MAP ID:</u>	<u>WELL ID:</u>	<u>LOCATION FROM SP:</u>
15	334612117104601 USGS- 334612117104601	1/2 - 1 Mile NNE
16	334615117112101 USGS- 334615117112101	1/2 - 1 Mile NNW
17	USGS-334515117100501 334515117100501	1/2 - 1 Mile E
18	334455117101401 USGS- 334455117101401	1/2 - 1 Mile ESE
19	334600117110001 USGS- 334600117110001 USAWS-10	1/2 - 1 Mile N

SUBJECT NAME: SWC of Trumble Rd & Mapes Rd
 ADDRESS: SWC of Trumble Rd & Mapes Rd, Perris, CA, 92570
 LAT/LONG: 33.756531 / -117.186929

PREPARED FOR: Environmental Managers & Auditors
 ORDER #: 58514
 REPORT DATE: July 28, 2021



- + Subject Property
- N Basins (No Data)
- N NWIS
- N NWIS
- N DAMS
- Oil & Gas Wells (No Data)
- Geological Site

Map Id: 1
 Direction: WNW
 Distance: 0.018 mi., 96 ft.
 Elevation: 1422 ft.
 Relative: Lower

Site Name : USGS-334528117111701 |
 334528117111701
 33.7577976, -117.1889232
 CA
Database(s) : [NWIS, WELLS - GAMA - CA]

Envirosite ID: 9248218
EPA ID: N/R

NWIS

Site Identification Number :	334528117111701
Site Type :	Well
Station Name :	005S003W03N001S
Agency :	U.S. Geological Survey
District :	California
State :	CA
County :	Riverside County
Country :	USA
Land Net Location :	N/R
Name of Location Map :	PERRIS
Scale of Location Map :	24000
Altitude of Gage/Land Surface :	1415
Method Altitude Determined :	Interpolated from topographic map.
Altitude Accuracy :	10
Altitude Datum :	National Geodetic Vertical Datum of 1929
Hydrologic Unit :	San Jacinto
Drainage Basin :	N/R
Topographic Setting :	Valley flat
Flags for the Type of Data Collected:	NANANNNNNNNNNNNNNNNNNNNNNNNNNNO
Flags for Instruments at Site :	NNNNNNNNNNNNNNNNNNNNNNNNNNNNNN
Date of First Construction :	19930928
Date Site Established or Inventoried:	19940923
Drainage Area :	N/R
Contributing Drainage Area :	N/R
Data Reliability :	Data have been checked by the reporting agency.
Data-other GW Files :	YYNNNYNN
National Aquifer :	California Coastal Basin aquifers
Local Aquifer :	N/R
Local Aquifer Type :	N/R
Well Depth :	577.8
Hole Depth :	865.00
Source of Depth Data :	D
Project Number :	470600323
Real-Time Data Flag :	0
Peak-Streamflow Data Begin Date :	N/R
Peak-Streamflow Data End Date :	N/R
Peak-Streamflow Data Count :	0
Water-Quality Data Begin Date :	07/24/1995
Water-Quality Data End Date :	07/24/1995
Water-Quality Data Count :	1
Field Water-Level Data Begin Date :	1995-03-31
Field Water-Level Data End Date :	1995-09-13
Field Water-Level Data Count :	9
Site-Visit Data Begin Date :	N/R
Site-Visit Data End Date :	N/R
Site-Visit Data Count :	0
Latitude :	33.75779760
Longitude :	-117.18892320
Last Date in Agency List :	02/23/2021

WELLS - GAMA - CA

Well ID :	USGS-334528117111701
Well Type :	UNK
Well Depth (Ft.) :	577.8
Top of Screen (Ft.) :	N/R

Map Id: 1
 Direction: WNW
 Distance: 0.018 mi., 96 ft.
 Elevation: 1422 ft.
 Relative: Lower

Site Name : USGS-334528117111701 |
 334528117111701
 33.7577976, -117.1889232
 CA
Database(s) : [NWIS, WELLS - GAMA - CA] *(cont.)*

Envirosite ID: 9248218
EPA ID: N/R

WELLS - GAMA - CA (cont.)

Screen Length (Ft.) :	N/R
Source :	USGSNEW
Source Name :	USGS-334528117111701
Other Names :	USGS-334528117111701
RL :	UNK
Approximate Latitude :	33.7577976
Approximate Longitude :	-117.1889232
Last Date in Agency List :	04/05/2021

Details for this site have been truncated due to the large number of available details for this site within this dataset. For the complete details for this site, contact your Envirosite account representative for a complimentary site report containing all of the details available.

Chemicals :	07/24/1995 - AG ND 0 UG/L
	07/24/1995 - AS ND 0 UG/L
	07/24/1995 - B = .26 MG/L
	07/24/1995 - BA = 1.1 MG/L
	07/24/1995 - BE ND 0 UG/L
	07/24/1995 - BR = 2.8 MG/L
	07/24/1995 - CA = 490 MG/L
	07/24/1995 - CD ND 0 UG/L
	07/24/1995 - CL = 1300 MG/L
	07/24/1995 - CR ND 0 UG/L
	07/24/1995 - CU ND 0 MG/L
	07/24/1995 - F = .2 MG/L
	07/24/1995 - FE = 9100 UG/L
	07/24/1995 - K = 16 MG/L
	07/24/1995 - LI = 32 UG/L
	07/24/1995 - MG = 110 MG/L
	07/24/1995 - MN = 2400 UG/L
	07/24/1995 - MO ND 0 UG/L
	07/24/1995 - NA = 280 MG/L
	07/24/1995 - NH3NH4N = .08 MG/L
	07/24/1995 - NH3NH4N = .103 MG/L
	07/24/1995 - NI ND 0 UG/L
	07/24/1995 - NO2 = .02 MG/L
	07/24/1995 - NO3N = 1.08 MG/L
	07/24/1995 - PB ND 0 UG/L
	07/24/1995 - PH = 6.4 PH UNITS
	07/24/1995 - SC = 4740 UMHOS/CM
	07/24/1995 - SC = 4800 UMHOS/CM
	07/24/1995 - SO4 = 37 MG/L
	07/24/1995 - SR = 3300 UG/L

Map Id: 2
 Direction: SW
 Distance: 0.191 mi., 1010 ft.
 Elevation: 1423 ft.
 Relative: Higher

Site Name : USGS-334513117112301 |
 334513117112301
 33.753631, -117.1905899
 CA
Database(s) : [NWIS, WELLS - GAMA - CA]

Envirosite ID: 9153993
EPA ID: N/R

NWIS

Site Identification Number :	334513117112301
Site Type :	Well
Station Name :	005S003W09H001S
Agency :	U.S. Geological Survey
District :	California
State :	CA
County :	Riverside County
Country :	USA
Land Net Location :	N/R
Name of Location Map :	PERRIS
Scale of Location Map :	24000
Altitude of Gage/Land Surface :	1417
Method Altitude Determined :	Interpolated from topographic map.
Altitude Accuracy :	5
Altitude Datum :	National Geodetic Vertical Datum of 1929
Hydrologic Unit :	San Jacinto
Drainage Basin :	N/R
Topographic Setting :	Valley flat
Flags for the Type of Data Collected:	NANANNNNNNNNNNNNNNNNNNNNNNNNNNO
Flags for Instruments at Site :	NNNNNNNNNNNNNNNNNNNNNNNNNNNNNN
Date of First Construction :	19940119
Date Site Established or Inventoried:	19950413
Drainage Area :	N/R
Contributing Drainage Area :	N/R
Data Reliability :	Data have been checked by the reporting agency.
Data-other GW Files :	YYNNNYNN
National Aquifer :	California Coastal Basin aquifers
Local Aquifer :	N/R
Local Aquifer Type :	N/R
Well Depth :	241.75
Hole Depth :	260
Source of Depth Data :	D
Project Number :	470600323
Real-Time Data Flag :	0
Peak-Streamflow Data Begin Date :	N/R
Peak-Streamflow Data End Date :	N/R
Peak-Streamflow Data Count :	0
Water-Quality Data Begin Date :	07/25/1995
Water-Quality Data End Date :	07/25/1995
Water-Quality Data Count :	1
Field Water-Level Data Begin Date :	1995-04-13
Field Water-Level Data End Date :	1995-09-13
Field Water-Level Data Count :	9
Site-Visit Data Begin Date :	N/R
Site-Visit Data End Date :	N/R
Site-Visit Data Count :	0
Latitude :	33.75363100
Longitude :	-117.19058990
Last Date in Agency List :	02/23/2021

WELLS - GAMA - CA

Well ID :	USGS-334513117112301
Well Type :	UNK
Well Depth (Ft.) :	241.75
Top of Screen (Ft.) :	N/R

Map Id: 2
 Direction: SW
 Distance: 0.191 mi., 1010 ft.
 Elevation: 1423 ft.
 Relative: Higher

Site Name : USGS-334513117112301 |
 334513117112301
 33.753631, -117.1905899
 CA
Database(s) : [NWIS, WELLS - GAMA - CA] **(cont.)**

Envirosite ID: 9153993
EPA ID: N/R

WELLS - GAMA - CA (cont.)

Screen Length (Ft.) :	N/R
Source :	USGSNEW
Source Name :	USGS-334513117112301
Other Names :	USGS-334513117112301
RL :	UNK
Approximate Latitude :	33.753631
Approximate Longitude :	-117.1905899
Last Date in Agency List :	04/05/2021

Details for this site have been truncated due to the large number of available details for this site within this dataset. For the complete details for this site, contact your EnviroSite account representative for a complimentary site report containing all of the details available.

Chemicals :	07/25/1995 - AG ND 0 UG/L
	07/25/1995 - AS ND 0 UG/L
	07/25/1995 - B = .17 MG/L
	07/25/1995 - BA = .15 MG/L
	07/25/1995 - BE ND 0 UG/L
	07/25/1995 - BR = 1.9 MG/L
	07/25/1995 - CA = 240 MG/L
	07/25/1995 - CD ND 0 UG/L
	07/25/1995 - CL = 860 MG/L
	07/25/1995 - CR ND 0 UG/L
	07/25/1995 - CU ND 0 MG/L
	07/25/1995 - F = .1 MG/L
	07/25/1995 - FE ND 0 UG/L
	07/25/1995 - K = 7.4 MG/L
	07/25/1995 - LI = 18 UG/L
	07/25/1995 - MG = 62 MG/L
	07/25/1995 - MN ND 0 UG/L
	07/25/1995 - MO ND 0 UG/L
	07/25/1995 - NA = 270 MG/L
	07/25/1995 - NH3NH4N = .05 MG/L
	07/25/1995 - NH3NH4N = .064 MG/L
	07/25/1995 - NI ND 0 UG/L
	07/25/1995 - NO2 ND 0 MG/L
	07/25/1995 - NO3N = 7.8 MG/L
	07/25/1995 - PB = 60 UG/L
	07/25/1995 - PH = 6.5 PH UNITS
	07/25/1995 - SC = 3170 UMHOS/CM
	07/25/1995 - SC = 3190 UMHOS/CM
	07/25/1995 - SO4 = 48 MG/L
	07/25/1995 - SR = 1400 UG/L

Map Id: 3
 Direction: ENE
 Distance: 0.235 mi., 1242 ft.
 Elevation: 1428 ft.
 Relative: Higher

Site Name : USAWS-11 | 334500117100001 | USGS-334500117100001
 33.75805556, -117.18077778
 CA
Database(s) : [NWIS, WELLS - GAMA - CA]

Envirosite ID: 9157771
EPA ID: N/R

NWIS

Site Identification Number :	334500117100001
Site Type :	Well
Station Name :	005S003W03P001S
Agency :	U.S. Geological Survey
District :	California
State :	CA
County :	Riverside County
Country :	USA
Land Net Location :	N/R
Name of Location Map :	PERRIS
Scale of Location Map :	24000
Altitude of Gage/Land Surface :	1428
Method Altitude Determined :	Interpolated from Digital Elevation Model
Altitude Accuracy :	5
Altitude Datum :	National Geodetic Vertical Datum of 1929
Hydrologic Unit :	San Jacinto
Drainage Basin :	N/R
Topographic Setting :	Valley flat
Flags for the Type of Data Collected:	NONONNNNNNNNNNNNNNNNNNNNNNNNNNNNNNN
Flags for Instruments at Site :	NNNNNNNNNNNNNNNNNNNNNNNNNNNNNNNNNN
Date of First Construction :	20031021
Date Site Established or Inventoried:	20070125
Drainage Area :	N/R
Contributing Drainage Area :	N/R
Data Reliability :	Data have been checked by the reporting agency.
Data-other GW Files :	YY
National Aquifer :	California Coastal Basin aquifers
Local Aquifer :	N/R
Local Aquifer Type :	N/R
Well Depth :	380
Hole Depth :	527
Source of Depth Data :	D
Project Number :	9677BHM52
Real-Time Data Flag :	0
Peak-Streamflow Data Begin Date :	N/R
Peak-Streamflow Data End Date :	N/R
Peak-Streamflow Data Count :	0
Water-Quality Data Begin Date :	01/25/2007
Water-Quality Data End Date :	01/25/2007
Water-Quality Data Count :	3
Field Water-Level Data Begin Date :	--
Field Water-Level Data End Date :	--
Field Water-Level Data Count :	0
Site-Visit Data Begin Date :	N/R
Site-Visit Data End Date :	N/R
Site-Visit Data Count :	0
Latitude :	33.75805556
Longitude :	-117.18077780
Last Date in Agency List :	02/23/2021

WELLS - GAMA - CA

Details for this site have been truncated due to the large number of available details for this site within this dataset. For the complete details for this site, contact your Envirosearch account representative for a complimentary site report containing all of the details available.

Map Id: 3
 Direction: ENE
 Distance: 0.235 mi., 1242 ft.
 Elevation: 1428 ft.
 Relative: Higher

Site Name : USAWS-11 | 334500117100001 | USGS-334500117100001
 33.75805556, -117.18077778
 CA
Database(s) : [NWIS, WELLS - GAMA - CA] *(cont.)*

Envirosite ID: 9157771
EPA ID: N/R

WELLS - GAMA - CA (cont.)

Well ID : USAWS-11
 Well Type : MUNICIPAL
 Well Depth (Ft.) : 380
 Top of Screen (Ft.) : 80
 Screen Length (Ft.) : 260
 Source : USGS
 Source Name : USAWS-11
 Other Names : USAWS-11
 RL : .002
 Approximate Latitude : 33.75805556
 Approximate Longitude : -117.18077778
 Last Date in Agency List : 04/05/2021

Well ID : USAWS-11
 Well Type : MUNICIPAL
 Well Depth (Ft.) : 380
 Top of Screen (Ft.) : 80
 Screen Length (Ft.) : 260
 Source : USGS
 Source Name : USAWS-11
 Other Names : USAWS-11
 RL : .003
 Approximate Latitude : 33.75805556
 Approximate Longitude : -117.18077778
 Last Date in Agency List : 04/05/2021

Well ID : USAWS-11
 Well Type : MUNICIPAL
 Well Depth (Ft.) : 380
 Top of Screen (Ft.) : 80
 Screen Length (Ft.) : 260
 Source : USGS
 Source Name : USAWS-11
 Other Names : USAWS-11
 RL : .005
 Approximate Latitude : 33.75805556
 Approximate Longitude : -117.18077778
 Last Date in Agency List : 04/05/2021

Well ID : USAWS-11
 Well Type : MUNICIPAL
 Well Depth (Ft.) : 380
 Top of Screen (Ft.) : 80
 Screen Length (Ft.) : 260
 Source : USGS
 Source Name : USAWS-11
 Other Names : USAWS-11
 RL : .0059
 Approximate Latitude : 33.75805556
 Approximate Longitude : -117.18077778
 Last Date in Agency List : 04/05/2021

Map Id: 3
 Direction: ENE
 Distance: 0.235 mi., 1242 ft.
 Elevation: 1428 ft.
 Relative: Higher

Site Name : USAWS-11 | 334500117100001 | USGS-334500117100001
 33.75805556, -117.18077778
 CA
Database(s) : [NWIS, WELLS - GAMA - CA] *(cont.)*

Envirosite ID: 9157771
EPA ID: N/R

WELLS - GAMA - CA (cont.)

Well ID : USAWS-11
 Well Type : MUNICIPAL
 Well Depth (Ft.) : 380
 Top of Screen (Ft.) : 80
 Screen Length (Ft.) : 260
 Source : USGS
 Source Name : USAWS-11
 Other Names : USAWS-11
 RL : .006
 Approximate Latitude : 33.75805556
 Approximate Longitude : -117.18077778
 Last Date in Agency List : 04/05/2021

Well ID : USAWS-11
 Well Type : MUNICIPAL
 Well Depth (Ft.) : 380
 Top of Screen (Ft.) : 80
 Screen Length (Ft.) : 260
 Source : USGS
 Source Name : USAWS-11
 Other Names : USAWS-11
 RL : .0061
 Approximate Latitude : 33.75805556
 Approximate Longitude : -117.18077778
 Last Date in Agency List : 04/05/2021

Well ID : USAWS-11
 Well Type : MUNICIPAL
 Well Depth (Ft.) : 380
 Top of Screen (Ft.) : 80
 Screen Length (Ft.) : 260
 Source : USGS
 Source Name : USAWS-11
 Other Names : USAWS-11
 RL : .0069
 Approximate Latitude : 33.75805556
 Approximate Longitude : -117.18077778
 Last Date in Agency List : 04/05/2021

Well ID : USAWS-11
 Well Type : MUNICIPAL
 Well Depth (Ft.) : 380
 Top of Screen (Ft.) : 80
 Screen Length (Ft.) : 260
 Source : USGS
 Source Name : USAWS-11
 Other Names : USAWS-11
 RL : .007
 Approximate Latitude : 33.75805556
 Approximate Longitude : -117.18077778
 Last Date in Agency List : 04/05/2021

Map Id: 3
 Direction: ENE
 Distance: 0.235 mi., 1242 ft.
 Elevation: 1428 ft.
 Relative: Higher

Site Name : USAWS-11 | 334500117100001 | USGS-334500117100001
 33.75805556, -117.18077778
 CA
Database(s) : [NWIS, WELLS - GAMA - CA] *(cont.)*

Envirosite ID: 9157771
EPA ID: N/R

WELLS - GAMA - CA (cont.)

Well ID : USAWS-11
 Well Type : MUNICIPAL
 Well Depth (Ft.) : 380
 Top of Screen (Ft.) : 80
 Screen Length (Ft.) : 260
 Source : USGS
 Source Name : USAWS-11
 Other Names : USAWS-11
 RL : .009
 Approximate Latitude : 33.75805556
 Approximate Longitude : -117.18077778
 Last Date in Agency List : 04/05/2021

Well ID : USAWS-11
 Well Type : MUNICIPAL
 Well Depth (Ft.) : 380
 Top of Screen (Ft.) : 80
 Screen Length (Ft.) : 260
 Source : USGS
 Source Name : USAWS-11
 Other Names : USAWS-11
 RL : .01
 Approximate Latitude : 33.75805556
 Approximate Longitude : -117.18077778
 Last Date in Agency List : 04/05/2021

Chemicals :

- 01/25/2007 - 17DIMETHYLX < .06 UG/L
- 01/25/2007 - ACETAMPHEN < .06 UG/L
- 01/25/2007 - ALACL < .005 UG/L
- 01/25/2007 - ALBUTEROL < .04 UG/L
- 01/25/2007 - ALDICARB < .04 UG/L
- 01/25/2007 - ALDSULF < .08 UG/L
- 01/25/2007 - ALDSULFOX < .04 UG/L
- 01/25/2007 - ATRAZINE .012 UG/L
- 01/25/2007 - AZIPM < .08 UG/L
- 01/25/2007 - BDCME < .06 UG/L
- 01/25/2007 - BENSULM < .06 UG/L
- 01/25/2007 - BRME < .4 UG/L
- 01/25/2007 - BROMCIL = .04 UG/L
- 01/25/2007 - BTBZN < .06 UG/L
- 01/25/2007 - BTBZN < .14 UG/L
- 01/25/2007 - BTBZS < .04 UG/L
- 01/25/2007 - BZ < .016 UG/L
- 01/25/2007 - BZME < .02 UG/L
- 01/25/2007 - CARBAMPINE .051 UG/L
- 01/25/2007 - CDS < .1 UG/L
- 01/25/2007 - CLBZ < .02 UG/L
- 01/25/2007 - CLBZME2 < .04 UG/L
- 01/25/2007 - CLBZME4 < .04 UG/L
- 01/25/2007 - CODEINE < .023 UG/L
- 01/25/2007 - COTININE < .019 UG/L
- 01/25/2007 - CRBFN < .02 UG/L
- 01/25/2007 - CRBFN < .06 UG/L
- 01/25/2007 - CTCL < .08 UG/L

Map Id: 3
 Direction: ENE
 Distance: 0.235 mi., 1242 ft.
 Elevation: 1428 ft.
 Relative: Higher

Site Name : USAWS-11 | 334500117100001 | USGS-334500117100001
 33.75805556, -117.18077778
 CA
Database(s) : [NWIS, WELLS - GAMA - CA] **(cont.)**

EnviroSite ID: 9157771
EPA ID: N/R

WELLS - GAMA - CA (cont.)

01/25/2007 - CYANAZ < .018 UG/L
 01/25/2007 - CYPERM < .046 UG/L

Well ID :	USGS-334500117100001
Well Type :	UNK
Well Depth (Ft.) :	N/R
Top of Screen (Ft.) :	N/R
Screen Length (Ft.) :	N/R
Source :	USGSNEW
Source Name :	USGS-334500117100001
Other Names :	USGS-334500117100001
RL :	UNK
Approximate Latitude :	33.7580556
Approximate Longitude :	-117.1807778
Last Date in Agency List :	04/05/2021

Details for this site have been truncated due to the large number of available details for this site within this dataset. For the complete details for this site, contact your EnviroSite account representative for a complimentary site report containing all of the details available.

Chemicals :	01/25/2007 - ALACL ND 0 UG/L
	01/25/2007 - ALDICARB ND 0 UG/L
	01/25/2007 - ALDSULF ND 0 UG/L
	01/25/2007 - ALDSULFOX ND 0 UG/L
	01/25/2007 - ATRAZINE = .012 UG/L
	01/25/2007 - AZIPM ND 0 UG/L
	01/25/2007 - BDCME = .102 UG/L
	01/25/2007 - BRME ND 0 UG/L
	01/25/2007 - BROMCIL = .04 UG/L
	01/25/2007 - BTBZN ND 0 UG/L
	01/25/2007 - BTBZS ND 0 UG/L
	01/25/2007 - BTBZT ND 0 UG/L
	01/25/2007 - BTZ ND 0 UG/L
	01/25/2007 - BZ ND 0 UG/L
	01/25/2007 - BZME ND 0 UG/L
	01/25/2007 - CDS ND 0 UG/L
	01/25/2007 - CLBZ ND 0 UG/L
	01/25/2007 - CRBFN ND 0 UG/L
	01/25/2007 - CTCL ND 0 UG/L
	01/25/2007 - CYANAZ ND 0 UG/L
	01/25/2007 - DBCME ND 0 UG/L
	01/25/2007 - DBCP ND 0 UG/L
	01/25/2007 - DCA11 ND 0 UG/L
	01/25/2007 - DCA12 ND 0 UG/L
	01/25/2007 - DCE11 ND 0 UG/L
	01/25/2007 - DCE12C ND 0 UG/L
	01/25/2007 - DCE12T ND 0 UG/L
	01/25/2007 - DCMA ND 0 UG/L
	01/25/2007 - DCPA12 ND 0 UG/L
	01/25/2007 - DIAZ ND 0 UG/L

Map Id: 4
 Direction: NE
 Distance: 0.295 mi., 1556 ft.
 Elevation: 1422 ft.
 Relative: Lower

Site Name : Eastern Municipal Water District |
 EASTERN MUNICIPAL WATER DIST. |
 COLIFORM VIO IN RECLAIM WATER
 2270 TRUMBLE ROAD P.O. BOX 8300 |
 2270 TRUMBLE RD | 2270 TRUMBLE
 ROAD (P.O. BOX 8300)
 PERRIS | Perris, CA

Database(s) : [PWS, PWS ENF]

Envirosite ID: 437543
EPA ID: N/R

PWS

Facility Address : 2270 Trumble Road P.O. Box 8300, PERRIS, CA 92570

PWS ID : CA3310009
PWS Type : Community water system
PWS Name : EASTERN MUNICIPAL WD
Activity Status : Active
Primary Source : Surface water purchased
Submission Year : 2021
Submission Year Quarter : 2021Q1
Population Served Count : 598,763
Service Connections Count : 153065
Population Category 2 : 10,000+
Population Category 3 : >50,000
Population Category 4 : 100K+
Population Category 5 : >100,000
Population Category 11 : 500,001-1,000,000
Submission Quarter : 1
Submission Status Code : Y
First Reported Date : 1979-03-22
Last Reported Date : 2021-03-31
Deactivation Date : N/R
GW or SW : Surface water
Is Grant Eligible : Y
Is Outstanding Performer : N/R
Is School or Daycare : N
Is Source Water Protected : N/R
Primacy Agency : California
Primacy Type : State
Org Name : WALL, JEFF
EPA Region : Region 9
Admin Name : WALL, JEFF
Owner Type : Local government
Phone Number : 951-928-3777
Phone Ext Number : N/R
Alt Phone Number : N/R
Email Address : wallj@emwd.org
Fax Number : 951-928-6177
Is Wholesaler : N
LT2 Schedule Category : N/R
NPM Candidate : Y
CDS ID : N/R
DBPR Schedule Category : N/R
Outstanding Performer Date : N/R
Season Begin Date : N/R
Season End Date : N/R
Source Water Protection Date : N/R
Seasonal Startup System : N/R
Reduced Monitoring Begin Date : N/R
Reduced Monitoring End Date : N/R
Reduced RTRC Monitoring : N/R
Last Date in Agency List : 2021-07-02

Map Id: 4
 Direction: NE
 Distance: 0.295 mi., 1556 ft.
 Elevation: 1422 ft.
 Relative: Lower

Site Name : Eastern Municipal Water District |
 EASTERN MUNICIPAL WATER DIST. |
 COLIFORM VIO IN RECLAIM WATER
 2270 TRUMBLE ROAD P.O. BOX 8300 |
 2270 TRUMBLE RD | 2270 TRUMBLE
 ROAD (P.O. BOX 8300)
 PERRIS | Perris, CA

Database(s) : [PWS, PWS ENF] **(cont.)**

Envirosite ID: 437543
EPA ID: N/R

PWS ENF

Facility Address : 2270 Trumble Road P.O. Box 8300, PERRIS, CA 92570

Site Details

PWS ID : CA3310009
 PWS Name : EASTERN MUNICIPAL WD
 EPA Region : Region 9
 Primacy Agency : California
 PWS Type : Community water system
 Primacy Type : State
 Primary Source : Surface water purchased
 Activity Status : Active
 Deactivation Date : N/R
 Owner Type : Local government
 Phone Number : 951-928-3777
 Last Date in Agency List : 2021-07-08

Violation Details

RTC Enforcement ID : 9520007
 Violation ID : 1020001
 Submission Year : 2021
 Violation First Reported Date : 2013-06-26
 Contaminant Name : Nitrate
 Rule Family : Inorganic Chemicals
 Rule Group : Chemicals
 Rule Name : Nitrates
 Violation Type : Notification, State
 Is Health Based : N
 Is Major Violation : N/R
 Severity Indicator Count : N/R
 Public Notification Tier : 3
 Address Line 1 : 2270 Trumble Road, PERRIS, 92570
 Address Line 2 : P.O. Box 8300
 Compliance Status : Returned to Compliance
 RTC Date : 2010-09-01
 Enforcement Action Description : State Violation/Reminder Notice
 Admin Name : WALL, JEFF
 Email Address : wallj@emwd.org

RTC Enforcement ID : 9520008
 Violation ID : 1220002
 Submission Year : 2021
 Violation First Reported Date : 2013-06-26
 Contaminant Name : Surface Water Treatment Rule
 Rule Family : Surface Water Treatment Rules
 Rule Group : Microbials
 Rule Name : Surface Water Treatment Rule
 Violation Type : Monitoring of Treatment (SWTR-Filter)
 Is Health Based : N

Map Id: 4
 Direction: NE
 Distance: 0.295 mi., 1556 ft.
 Elevation: 1422 ft.
 Relative: Lower

Site Name : Eastern Municipal Water District |
 EASTERN MUNICIPAL WATER DIST. |
 COLIFORM VIO IN RECLAIM WATER
 2270 TRUMBLE ROAD P.O. BOX 8300 |
 2270 TRUMBLE RD | 2270 TRUMBLE
 ROAD (P.O. BOX 8300)
 PERRIS | Perris, CA

Database(s) : [PWS, PWS ENF] **(cont.)**

Envirosite ID: 437543
EPA ID: N/R

PWS ENF (cont.)

Is Major Violation : N
 Severity Indicator Count : N/R
 Public Notification Tier : 3
 Address Line 1 : 2270 Trumble Road, PERRIS, 92570
 Address Line 2 : P.O. Box 8300
 Compliance Status : Returned to Compliance
 RTC Date : 2012-10-01
 Enforcement Action Description : State Formal Notice of Violation issued
 Admin Name : WALL, JEFF
 Email Address : wallj@emwd.org

RTC Enforcement ID : 9520009
 Violation ID : 1220003
 Submission Year : 2021
 Violation First Reported Date : 2014-08-19
 Contaminant Name : Coliform (TCR)
 Rule Family : Total Coliform Rules
 Rule Group : Microbials
 Rule Name : Total Coliform Rule
 Violation Type : Monitoring, Repeat Minor (TCR)
 Is Health Based : N
 Is Major Violation : N/R
 Severity Indicator Count : N/R
 Public Notification Tier : 3
 Address Line 1 : 2270 Trumble Road, PERRIS, 92570
 Address Line 2 : P.O. Box 8300
 Compliance Status : Returned to Compliance
 RTC Date : 2014-06-01
 Enforcement Action Description : State Formal Notice of Violation issued
 Admin Name : WALL, JEFF
 Email Address : wallj@emwd.org

Map Id: 5
 Direction: SSW
 Distance: 0.337 mi., 1782 ft.
 Elevation: 1423 ft.
 Relative: Higher

Site Name : USGS-334502117112201 |
 334502117112201
 33.7505755, -117.190312
 CA

Database(s) : [NWIS, WELLS - GAMA - CA]

Envirosite ID: 31306533
EPA ID: N/R

NWIS

Site Identification Number : 334502117112201
 Site Type : Well
 Station Name : 005S003W09H002S
 Agency : U.S. Geological Survey
 District : California

Map Id: 5
 Direction: SSW
 Distance: 0.337 mi., 1782 ft.
 Elevation: 1423 ft.
 Relative: Higher

Site Name : USGS-334502117112201 |
 334502117112201
 33.7505755, -117.190312
 CA

Database(s) : [NWIS, WELLS - GAMA - CA] *(cont.)*

Envirosite ID: 31306533
EPA ID: N/R

NWIS (cont.)

State :	CA
County :	Riverside County
Country :	USA
Land Net Location :	N/R
Name of Location Map :	PERRIS
Scale of Location Map :	24000
Altitude of Gage/Land Surface :	1420
Method Altitude Determined :	Interpolated from topographic map.
Altitude Accuracy :	5
Altitude Datum :	National Geodetic Vertical Datum of 1929
Hydrologic Unit :	San Jacinto
Drainage Basin :	N/R
Topographic Setting :	Valley flat
Flags for the Type of Data Collected:	NANANNNNNNNNNNNNNNNNNNNNNNNNNO
Flags for Instruments at Site :	NNNNNNNNNNNNNNNNNNNNNNNNNNNN
Date of First Construction :	19930920
Date Site Established or Inventoried:	N/R
Drainage Area :	N/R
Contributing Drainage Area :	N/R
Data Reliability :	Data have been checked by the reporting agency.
Data-other GW Files :	YYNNNYNN
National Aquifer :	California Coastal Basin aquifers
Local Aquifer :	N/R
Local Aquifer Type :	N/R
Well Depth :	250.6
Hole Depth :	260
Source of Depth Data :	D
Project Number :	470600323
Real-Time Data Flag :	0
Peak-Streamflow Data Begin Date :	N/R
Peak-Streamflow Data End Date :	N/R
Peak-Streamflow Data Count :	0
Water-Quality Data Begin Date :	07/27/1995
Water-Quality Data End Date :	07/27/1995
Water-Quality Data Count :	1
Field Water-Level Data Begin Date :	1995-04-13
Field Water-Level Data End Date :	1995-09-13
Field Water-Level Data Count :	9
Site-Visit Data Begin Date :	N/R
Site-Visit Data End Date :	N/R
Site-Visit Data Count :	0
Latitude :	33.75057550
Longitude :	-117.19031200
Last Date in Agency List :	02/23/2021

WELLS - GAMA - CA

Well ID :	USGS-334502117112201
Well Type :	UNK
Well Depth (Ft.) :	250.6
Top of Screen (Ft.) :	N/R
Screen Length (Ft.) :	N/R
Source :	USGSNEW
Source Name :	USGS-334502117112201
Other Names :	USGS-334502117112201
RL :	UNK

Map Id: 5
 Direction: SSW
 Distance: 0.337 mi., 1782 ft.
 Elevation: 1423 ft.
 Relative: Higher

Site Name : USGS-334502117112201 |
 334502117112201
 33.7505755, -117.190312
 CA
Database(s) : [NWIS, WELLS - GAMA - CA] *(cont.)*

Envirosite ID: 31306533
EPA ID: N/R

WELLS - GAMA - CA (cont.)

Approximate Latitude : 33.7505755
 Approximate Longitude : -117.190312
 Last Date in Agency List : 04/05/2021

Details for this site have been truncated due to the large number of available details for this site within this dataset. For the complete details for this site, contact your EnviroSite account representative for a complimentary site report containing all of the details available.

Chemicals :

- 07/27/1995 - AG ND 0 UG/L
- 07/27/1995 - AS ND 0 UG/L
- 07/27/1995 - B = .19 MG/L
- 07/27/1995 - BA = .13 MG/L
- 07/27/1995 - BE ND 0 UG/L
- 07/27/1995 - BR = 1.2 MG/L
- 07/27/1995 - CA = 200 MG/L
- 07/27/1995 - CD ND 0 UG/L
- 07/27/1995 - CL = 520 MG/L
- 07/27/1995 - CR ND 0 UG/L
- 07/27/1995 - CU ND 0 MG/L
- 07/27/1995 - F = .1 MG/L
- 07/27/1995 - FE = 9 UG/L
- 07/27/1995 - K = 6.6 MG/L
- 07/27/1995 - LI = 16 UG/L
- 07/27/1995 - MG = 57 MG/L
- 07/27/1995 - MN = 15 UG/L
- 07/27/1995 - MO = 20 UG/L
- 07/27/1995 - NA = 120 MG/L
- 07/27/1995 - NH3NH4N = .04 MG/L
- 07/27/1995 - NH3NH4N = .052 MG/L
- 07/27/1995 - NI ND 0 UG/L
- 07/27/1995 - NO2 ND 0 MG/L
- 07/27/1995 - NO3N = 8 MG/L
- 07/27/1995 - PB = 30 UG/L
- 07/27/1995 - PH = 6.4 PH UNITS
- 07/27/1995 - SC = 2160 UMHOS/CM
- 07/27/1995 - SC = 2180 UMHOS/CM
- 07/27/1995 - SO4 = 50 MG/L
- 07/27/1995 - SR = 1200 UG/L

Map Id: 6
 Direction: S
 Distance: 0.377 mi., 1990 ft.
 Elevation: 1427 ft.
 Relative: Higher

Site Name : 334458117111001
 33.74946444, -117.1869785
 CA
Database(s) : [NWIS]

Envirosite ID: 31335740
EPA ID: N/R

NWIS

Site Identification Number : 334458117111001

Map Id: 6
 Direction: S
 Distance: 0.377 mi., 1990 ft.
 Elevation: 1427 ft.
 Relative: Higher

Site Name : 334458117111001
 33.74946444, -117.1869785
 CA
Database(s) : [NWIS] (*cont.*)

Envirosite ID: 31335740
EPA ID: N/R

NWIS (*cont.*)

Site Type :	Well
Station Name :	005S003W10M002S
Agency :	U.S. Geological Survey
District :	California
State :	CA
County :	Riverside County
Country :	USA
Land Net Location :	N/R
Name of Location Map :	ROMOLAND
Scale of Location Map :	24000
Altitude of Gage/Land Surface :	1422
Method Altitude Determined :	Interpolated from topographic map.
Altitude Accuracy :	10
Altitude Datum :	National Geodetic Vertical Datum of 1929
Hydrologic Unit :	San Jacinto
Drainage Basin :	N/R
Topographic Setting :	Valley flat
Flags for the Type of Data Collected:	NONONNNNNNNNNNNNNNNNNNNNNNNNO
Flags for Instruments at Site :	NNNNNNNNNNNNNNNNNNNNNNNNNNNN
Date of First Construction :	N/R
Date Site Established or Inventoried:	19950505
Drainage Area :	N/R
Contributing Drainage Area :	N/R
Data Reliability :	Data have been checked by the reporting agency.
Data-other GW Files :	YNNNNYNN
National Aquifer :	California Coastal Basin aquifers
Local Aquifer :	N/R
Local Aquifer Type :	N/R
Well Depth :	333.7
Hole Depth :	N/R
Source of Depth Data :	S
Project Number :	470600323
Real-Time Data Flag :	0
Peak-Streamflow Data Begin Date :	N/R
Peak-Streamflow Data End Date :	N/R
Peak-Streamflow Data Count :	0
Water-Quality Data Begin Date :	N/R
Water-Quality Data End Date :	N/R
Water-Quality Data Count :	0
Field Water-Level Data Begin Date :	1995-05-05
Field Water-Level Data End Date :	1995-05-05
Field Water-Level Data Count :	3
Site-Visit Data Begin Date :	N/R
Site-Visit Data End Date :	N/R
Site-Visit Data Count :	0
Latitude :	33.74946444
Longitude :	-117.18697850
Last Date in Agency List :	02/23/2021

Map Id: 7
Direction: W
Distance: 0.387 mi., 2041 ft.
Elevation: 1420 ft.
Relative: Lower

Site Name : TOWER 33.756122, -117.195531 PERRIS, CA
Database(s) : [DIGITAL OBSTACLE]

Envirosite ID: 902419
EPA ID: N/R

DIGITAL OBSTACLE

Date of Action :	2018-01-27
Action :	Add
FAA Study Number :	2013AWP050580E
OBS Number :	06-149448
Obstacle Type :	TOWER
City Name :	PERRIS
State Identifier :	CA
Country Identifier :	USA
Type of Lighting :	None
Verification Status :	Unverified
Quantity :	1
Mark Indicator :	None
Above Ground Level Height (Feet) :	00120
Above Mean Sea Level Height (Feet) :	01544
Horizontal Accuracy :	+ -250'
Vertical Accuracy :	+ -50'
Latitude :	33 45 22.04N
Longitude :	117 11 43.91W

Map Id: 8
Direction: NE
Distance: 0.470 mi., 2484 ft.
Elevation: 1425 ft.
Relative: Higher

Site Name : USGS-334548117104701 334548117104701 33.7633531, -117.1805895 CA
Database(s) : [NWIS, WELLS - GAMA - CA]

Envirosite ID: 31294212
EPA ID: N/R

NWIS

Site Identification Number :	334548117104701
Site Type :	Well
Station Name :	005S003W03L001S
Agency :	U.S. Geological Survey
District :	California
State :	CA
County :	Riverside County
Country :	USA
Land Net Location :	N/R
Name of Location Map :	PERRIS
Scale of Location Map :	24000
Altitude of Gage/Land Surface :	1425
Method Altitude Determined :	Interpolated from topographic map.
Altitude Accuracy :	5
Altitude Datum :	National Geodetic Vertical Datum of 1929
Hydrologic Unit :	San Jacinto
Drainage Basin :	N/R
Topographic Setting :	Valley flat
Flags for the Type of Data Collected :	NANANNNNNNNNNNNNNNNNNNNNNNNNNNNNNNNNO
Flags for Instruments at Site :	NNNNNNNNNNNNNNNNNNNNNNNNNNNNNNNNNN
Date of First Construction :	19930920
Date Site Established or Inventoried :	19940923
Drainage Area :	N/R

Map Id: 8
 Direction: NE
 Distance: 0.470 mi., 2484 ft.
 Elevation: 1425 ft.
 Relative: Higher

Site Name : USGS-334548117104701 |
 334548117104701
 33.7633531, -117.1805895
 CA
Database(s) : [NWIS, WELLS - GAMA - CA] *(cont.)*

Envirosite ID: 31294212
EPA ID: N/R

NWIS (cont.)

Contributing Drainage Area :	N/R
Data Reliability :	Data have been checked by the reporting agency.
Data-other GW Files :	YNNNNYNN
National Aquifer :	California Coastal Basin aquifers
Local Aquifer :	N/R
Local Aquifer Type :	N/R
Well Depth :	252
Hole Depth :	260
Source of Depth Data :	D
Project Number :	N/R
Real-Time Data Flag :	0
Peak-Streamflow Data Begin Date :	N/R
Peak-Streamflow Data End Date :	N/R
Peak-Streamflow Data Count :	0
Water-Quality Data Begin Date :	07/17/1995
Water-Quality Data End Date :	07/17/1995
Water-Quality Data Count :	1
Field Water-Level Data Begin Date :	1995-03-31
Field Water-Level Data End Date :	1995-09-11
Field Water-Level Data Count :	6
Site-Visit Data Begin Date :	N/R
Site-Visit Data End Date :	N/R
Site-Visit Data Count :	0
Latitude :	33.76335310
Longitude :	-117.18058950
Last Date in Agency List :	02/23/2021

WELLS - GAMA - CA

Well ID :	USGS-334548117104701
Well Type :	UNK
Well Depth (Ft.) :	252
Top of Screen (Ft.) :	N/R
Screen Length (Ft.) :	N/R
Source :	USGSNEW
Source Name :	USGS-334548117104701
Other Names :	USGS-334548117104701
RL :	UNK
Approximate Latitude :	33.7633531
Approximate Longitude :	-117.1805895
Last Date in Agency List :	04/05/2021

Details for this site have been truncated due to the large number of available details for this site within this dataset. For the complete details for this site, contact your EnviroSite account representative for a complimentary site report containing all of the details available.

Chemicals :	07/17/1995 - AG ND 0 UG/L
	07/17/1995 - AS ND 0 UG/L
	07/17/1995 - B = .07 MG/L
	07/17/1995 - BA = .71 MG/L
	07/17/1995 - BE ND 0 UG/L
	07/17/1995 - BR = 1.6 MG/L
	07/17/1995 - CA = 240 MG/L
	07/17/1995 - CD ND 0 UG/L

Map Id: 8
 Direction: NE
 Distance: 0.470 mi., 2484 ft.
 Elevation: 1425 ft.
 Relative: Higher

Site Name : USGS-334548117104701 |
 334548117104701
 33.7633531, -117.1805895
 CA

Database(s) : [NWIS, WELLS - GAMA - CA] **(cont.)**

Envirosite ID: 31294212
EPA ID: N/R

WELLS - GAMA - CA (cont.)

07/17/1995 - CL = 710 MG/L
 07/17/1995 - CR ND 0 UG/L
 07/17/1995 - CU ND 0 MG/L
 07/17/1995 - F = .1 MG/L
 07/17/1995 - FE ND 0 UG/L
 07/17/1995 - K = 9.2 MG/L
 07/17/1995 - LI = 29 UG/L
 07/17/1995 - MG = 42 MG/L
 07/17/1995 - MN ND 0 UG/L
 07/17/1995 - MO ND 0 UG/L
 07/17/1995 - NA = 210 MG/L
 07/17/1995 - NH3NH4N = .03 MG/L
 07/17/1995 - NH3NH4N = .039 MG/L
 07/17/1995 - NI ND 0 UG/L
 07/17/1995 - NO2 ND 0 MG/L
 07/17/1995 - NO3N = 5.5 MG/L
 07/17/1995 - PB ND 0 UG/L
 07/17/1995 - PH = 7.2 PH UNITS
 07/17/1995 - SC = 2710 UMHOS/CM
 07/17/1995 - SC = 2770 UMHOS/CM
 07/17/1995 - SO4 = 31 MG/L
 07/17/1995 - SR = 1700 UG/L

Map Id: 9
 Direction: E
 Distance: 0.517 mi., 2732 ft.
 Elevation: 1441 ft.
 Relative: Higher

Site Name : 334530117103001 | USGS-
 334530117103001
 33.75835319, -117.1758669
 CA

Database(s) : [NWIS, WELLS - GAMA - CA]

Envirosite ID: 9149842
EPA ID: N/R

NWIS

Site Identification Number :	334530117103001
Site Type :	Well
Station Name :	005S003W03R001S
Agency :	U.S. Geological Survey
District :	California
State :	CA
County :	Riverside County
Country :	USA
Land Net Location :	N/R
Name of Location Map :	PERRIS
Scale of Location Map :	24000
Altitude of Gage/Land Surface :	1435
Method Altitude Determined :	Interpolated from topographic map.
Altitude Accuracy :	5
Altitude Datum :	National Geodetic Vertical Datum of 1929
Hydrologic Unit :	San Jacinto
Drainage Basin :	N/R
Topographic Setting :	Valley flat

Map Id: 9
 Direction: E
 Distance: 0.517 mi., 2732 ft.
 Elevation: 1441 ft.
 Relative: Higher

Site Name :	334530117103001 USGS- 334530117103001 33.75835319, -117.1758669 CA
Database(s) :	[NWIS, WELLS - GAMA - CA] (cont.)

EnviroSite ID: 9149842
 EPA ID: N/R

NWIS (cont.)

Flags for the Type of Data Collected: NONONNNNNNNNNNNNNNNNNNNNNNNNNNNNNNNNN
 Flags for Instruments at Site : NNNNNNNNNNNNNNNNNNNNNNNNNNNNNNNNN
 Date of First Construction : 1952
 Date Site Established or Inventoried: 19940923
 Drainage Area : N/R
 Contributing Drainage Area : N/R
 Data Reliability : Data have been checked by the reporting agency.
 Data-other GW Files : YNNNNNNN
 National Aquifer : California Coastal Basin aquifers
 Local Aquifer : N/R
 Local Aquifer Type : N/R
 Well Depth : 540.00
 Hole Depth : 540
 Source of Depth Data : 0
 Project Number : 470600323
 Real-Time Data Flag : 0
 Peak-Streamflow Data Begin Date : N/R
 Peak-Streamflow Data End Date : N/R
 Peak-Streamflow Data Count : 0
 Water-Quality Data Begin Date : 07/18/1995
 Water-Quality Data End Date : 07/18/1995
 Water-Quality Data Count : 1
 Field Water-Level Data Begin Date : --
 Field Water-Level Data End Date : --
 Field Water-Level Data Count : 0
 Site-Visit Data Begin Date : N/R
 Site-Visit Data End Date : N/R
 Site-Visit Data Count : 0
 Latitude : 33.75835319
 Longitude : -117.17586690
 Last Date in Agency List : 02/23/2021

WELLS - GAMA - CA

Well ID : USGS-334530117103001
 Well Type : UNK
 Well Depth (Ft.) : 540
 Top of Screen (Ft.) : N/R
 Screen Length (Ft.) : N/R
 Source : USGSNEW
 Source Name : USGS-334530117103001
 Other Names : USGS-334530117103001
 RL : UNK
 Approximate Latitude : 33.7583532
 Approximate Longitude : -117.1758669
 Last Date in Agency List : 04/05/2021

Details for this site have been truncated due to the large number of available details for this site within this dataset. For the complete details for this site, contact your EnviroSite account representative for a complimentary site report containing all of the details available.

Chemicals : 07/18/1995 - AG ND 0 UG/L
 07/18/1995 - AS = 3 UG/L
 07/18/1995 - B = .11 MG/L

Map Id: 9
 Direction: E
 Distance: 0.517 mi., 2732 ft.
 Elevation: 1441 ft.
 Relative: Higher

Site Name : 334530117103001 | USGS-
 334530117103001
 33.75835319, -117.1758669
 CA
Database(s) : [NWIS, WELLS - GAMA - CA] **(cont.)**

Envirosite ID: 9149842
EPA ID: N/R

WELLS - GAMA - CA (cont.)

07/18/1995 - BA = .45 MG/L
 07/18/1995 - BE ND 0 UG/L
 07/18/1995 - BR = 1.3 MG/L
 07/18/1995 - CA = 160 MG/L
 07/18/1995 - CD = 1 UG/L
 07/18/1995 - CL = 450 MG/L
 07/18/1995 - CR ND 0 UG/L
 07/18/1995 - CU ND 0 MG/L
 07/18/1995 - F = .4 MG/L
 07/18/1995 - FE = 6 UG/L
 07/18/1995 - K = 7.1 MG/L
 07/18/1995 - LI = 7 UG/L
 07/18/1995 - MG = 46 MG/L
 07/18/1995 - MN ND 0 UG/L
 07/18/1995 - MO ND 0 UG/L
 07/18/1995 - NA = 120 MG/L
 07/18/1995 - NH3NH4N = .02 MG/L
 07/18/1995 - NH3NH4N = .026 MG/L
 07/18/1995 - NI ND 0 UG/L
 07/18/1995 - NO2 ND 0 MG/L
 07/18/1995 - NO3N = 9.9 MG/L
 07/18/1995 - PB = 20 UG/L
 07/18/1995 - PH = 7.2 PH UNITS
 07/18/1995 - PH = 7.3 PH UNITS
 07/18/1995 - SC = 1870 UMHOS/CM
 07/18/1995 - SC = 1900 UMHOS/CM
 07/18/1995 - SO4 = 22 MG/L

Map Id: 10
 Direction: S
 Distance: 0.595 mi., 3141 ft.
 Elevation: 1429 ft.
 Relative: Higher

Site Name : 334447117110301
 33.74640898, -117.185034
 CA
Database(s) : [NWIS]

Envirosite ID: 9153874
EPA ID: N/R

NWIS

Site Identification Number :	334447117110301
Site Type :	Well
Station Name :	005S003W10N001S
Agency :	U.S. Geological Survey
District :	California
State :	CA
County :	Riverside County
Country :	USA
Land Net Location :	N/R
Name of Location Map :	ROMOLAND
Scale of Location Map :	24000
Altitude of Gage/Land Surface :	1425
Method Altitude Determined :	Interpolated from topographic map.
Altitude Accuracy :	5

Map Id: 10
 Direction: S
 Distance: 0.595 mi., 3141 ft.
 Elevation: 1429 ft.
 Relative: Higher

Site Name : 334447117110301
 33.74640898, -117.185034
 CA
Database(s) : [NWIS] (*cont.*)

EnviroSite ID: 9153874
EPA ID: N/R

NWIS (*cont.*)

Altitude Datum :	National Geodetic Vertical Datum of 1929
Hydrologic Unit :	San Jacinto
Drainage Basin :	N/R
Topographic Setting :	Valley flat
Flags for the Type of Data Collected:	NONONNNNNNNNNNNNNNNNNNNNNNNNNNO
Flags for Instruments at Site :	NNNNNNNNNNNNNNNNNNNNNNNNNNNNNN
Date of First Construction :	N/R
Date Site Established or Inventoried:	19950602
Drainage Area :	N/R
Contributing Drainage Area :	N/R
Data Reliability :	Data have been checked by the reporting agency.
Data-other GW Files :	YNNNNYNN
National Aquifer :	California Coastal Basin aquifers
Local Aquifer :	N/R
Local Aquifer Type :	N/R
Well Depth :	N/R
Hole Depth :	N/R
Source of Depth Data :	N/R
Project Number :	470600323
Real-Time Data Flag :	0
Peak-Streamflow Data Begin Date :	N/R
Peak-Streamflow Data End Date :	N/R
Peak-Streamflow Data Count :	0
Water-Quality Data Begin Date :	N/R
Water-Quality Data End Date :	N/R
Water-Quality Data Count :	0
Field Water-Level Data Begin Date :	1995-06-02
Field Water-Level Data End Date :	1995-09-13
Field Water-Level Data Count :	6
Site-Visit Data Begin Date :	N/R
Site-Visit Data End Date :	N/R
Site-Visit Data Count :	0
Latitude :	33.74640898
Longitude :	-117.18503400
Last Date in Agency List :	02/23/2021

Map Id: 11
 Direction: N
 Distance: 0.631 mi., 3330 ft.
 Elevation: 1421 ft.
 Relative: Lower

Site Name : 334600117110501
 33.76668637, -117.1855898
 CA
Database(s) : [NWIS]

EnviroSite ID: 9152669
EPA ID: N/R

NWIS

Site Identification Number :	334600117110501
Site Type :	Lake, Reservoir, Impoundment
Station Name :	TRUMBLE STORAGE POND
Agency :	U.S. Geological Survey
District :	California
State :	CA
County :	Riverside County

Map Id: 11
 Direction: N
 Distance: 0.631 mi., 3330 ft.
 Elevation: 1421 ft.
 Relative: Lower

Site Name :	334600117110501 33.76668637, -117.1855898 CA
Database(s) :	[NWIS] (cont.)

Envirosite ID: 9152669
 EPA ID: N/R

NWIS (cont.)

Country :	USA
Land Net Location :	N/R
Name of Location Map :	PERRIS
Scale of Location Map :	24000
Altitude of Gage/Land Surface :	1420
Method Altitude Determined :	Interpolated from topographic map.
Altitude Accuracy :	10
Altitude Datum :	National Geodetic Vertical Datum of 1929
Hydrologic Unit :	San Jacinto
Drainage Basin :	N/R
Topographic Setting :	Valley flat
Flags for the Type of Data Collected:	NNNONNNNNNNNNNNNNNNNNNNNNNNNNNNNNNNNNNN
Flags for Instruments at Site :	NNNNNNNNNNNNNNNNNNNNNNNNNNNNNNNNNNNN
Date of First Construction :	N/R
Date Site Established or Inventoried:	19950630
Drainage Area :	N/R
Contributing Drainage Area :	N/R
Data Reliability :	N/R
Data-other GW Files :	NNNNNNNN
National Aquifer :	N/R
Local Aquifer :	N/R
Local Aquifer Type :	N/R
Well Depth :	N/R
Hole Depth :	N/R
Source of Depth Data :	N/R
Project Number :	470600323
Real-Time Data Flag :	0
Peak-Streamflow Data Begin Date :	N/R
Peak-Streamflow Data End Date :	N/R
Peak-Streamflow Data Count :	0
Water-Quality Data Begin Date :	06/30/1995
Water-Quality Data End Date :	06/30/1995
Water-Quality Data Count :	1
Field Water-Level Data Begin Date :	--
Field Water-Level Data End Date :	--
Field Water-Level Data Count :	0
Site-Visit Data Begin Date :	N/R
Site-Visit Data End Date :	N/R
Site-Visit Data Count :	0
Latitude :	33.76668637
Longitude :	-117.18558980
Last Date in Agency List :	02/23/2021

Map Id: 12
 Direction: ENE
 Distance: 0.836 mi., 4416 ft.
 Elevation: 1449 ft.
 Relative: Higher

Site Name : 334544117101401
 33.762242, -117.1714223
 CA
Database(s) : [NWIS]

Envirosite ID: 9158050
EPA ID: N/R

NWIS

Site Identification Number :	334544117101401
Site Type :	Well
Station Name :	005S003W02M001S
Agency :	U.S. Geological Survey
District :	California
State :	CA
County :	Riverside County
Country :	USA
Land Net Location :	N/R
Name of Location Map :	PERRIS
Scale of Location Map :	24000
Altitude of Gage/Land Surface :	1445
Method Altitude Determined :	Interpolated from topographic map.
Altitude Accuracy :	5
Altitude Datum :	National Geodetic Vertical Datum of 1929
Hydrologic Unit :	San Jacinto
Drainage Basin :	N/R
Topographic Setting :	Valley flat
Flags for the Type of Data Collected:	NININNNNNNNNNNNNNNNNNNNNNNNNNNNNNNO
Flags for Instruments at Site :	NNNNNNNNNNNNNNNNNNNNNNNNNNNNNNNNNN
Date of First Construction :	N/R
Date Site Established or Inventoried:	19940923
Drainage Area :	N/R
Contributing Drainage Area :	N/R
Data Reliability :	Data have been checked by the reporting agency.
Data-other GW Files :	YYNNYYNN
National Aquifer :	California Coastal Basin aquifers
Local Aquifer :	N/R
Local Aquifer Type :	N/R
Well Depth :	229
Hole Depth :	N/R
Source of Depth Data :	R
Project Number :	470600323
Real-Time Data Flag :	0
Peak-Streamflow Data Begin Date :	N/R
Peak-Streamflow Data End Date :	N/R
Peak-Streamflow Data Count :	0
Water-Quality Data Begin Date :	N/R
Water-Quality Data End Date :	N/R
Water-Quality Data Count :	0
Field Water-Level Data Begin Date :	1995-04-28
Field Water-Level Data End Date :	1995-09-13
Field Water-Level Data Count :	6
Site-Visit Data Begin Date :	N/R
Site-Visit Data End Date :	N/R
Site-Visit Data Count :	0
Latitude :	33.76224200
Longitude :	-117.17142230
Last Date in Agency List :	02/23/2021

Map Id: 13
 Direction: WSW
 Distance: 0.860 mi., 4539 ft.
 Elevation: 1418 ft.
 Relative: Lower

Site Name : USGS-334502117120401 |
 334502117120401
 33.7505755, -117.2019793
 CA
Database(s) : [NWIS, WELLS - GAMA - CA]

Envirosite ID: 31328643
EPA ID: N/R

NWIS

Site Identification Number :	334502117120401
Site Type :	Well
Station Name :	005S003W09E001S
Agency :	U.S. Geological Survey
District :	California
State :	CA
County :	Riverside County
Country :	USA
Land Net Location :	N/R
Name of Location Map :	PERRIS
Scale of Location Map :	24000
Altitude of Gage/Land Surface :	1415
Method Altitude Determined :	Interpolated from topographic map.
Altitude Accuracy :	5
Altitude Datum :	National Geodetic Vertical Datum of 1929
Hydrologic Unit :	San Jacinto
Drainage Basin :	N/R
Topographic Setting :	Valley flat
Flags for the Type of Data Collected:	NANANNNNNNNNNNNNNNNNNNNNNNNNNNO
Flags for Instruments at Site :	NNNNNNNNNNNNNNNNNNNNNNNNNNNNNN
Date of First Construction :	19930920
Date Site Established or Inventoried:	19950413
Drainage Area :	N/R
Contributing Drainage Area :	N/R
Data Reliability :	Data have been checked by the reporting agency.
Data-other GW Files :	YYNNNYNN
National Aquifer :	California Coastal Basin aquifers
Local Aquifer :	N/R
Local Aquifer Type :	N/R
Well Depth :	240
Hole Depth :	250
Source of Depth Data :	D
Project Number :	470600323
Real-Time Data Flag :	0
Peak-Streamflow Data Begin Date :	N/R
Peak-Streamflow Data End Date :	N/R
Peak-Streamflow Data Count :	0
Water-Quality Data Begin Date :	07/26/1995
Water-Quality Data End Date :	07/26/1995
Water-Quality Data Count :	1
Field Water-Level Data Begin Date :	1995-04-13
Field Water-Level Data End Date :	1995-09-13
Field Water-Level Data Count :	9
Site-Visit Data Begin Date :	N/R
Site-Visit Data End Date :	N/R
Site-Visit Data Count :	0
Latitude :	33.75057550
Longitude :	-117.20197930
Last Date in Agency List :	02/23/2021

WELLS - GAMA - CA

Well ID :	USGS-334502117120401
Well Type :	UNK
Well Depth (Ft.) :	240
Top of Screen (Ft.) :	N/R

Map Id: 13
 Direction: WSW
 Distance: 0.860 mi., 4539 ft.
 Elevation: 1418 ft.
 Relative: Lower

Site Name : USGS-334502117120401 |
 334502117120401
 33.7505755, -117.2019793
 CA
Database(s) : [NWIS, WELLS - GAMA - CA] *(cont.)*

Envirosite ID: 31328643
EPA ID: N/R

WELLS - GAMA - CA (cont.)

Screen Length (Ft.) :	N/R
Source :	USGSNEW
Source Name :	USGS-334502117120401
Other Names :	USGS-334502117120401
RL :	UNK
Approximate Latitude :	33.7505755
Approximate Longitude :	-117.2019793
Last Date in Agency List :	04/05/2021

Details for this site have been truncated due to the large number of available details for this site within this dataset. For the complete details for this site, contact your EnviroSite account representative for a complimentary site report containing all of the details available.

Chemicals :	07/26/1995 - AG ND 0 UG/L
	07/26/1995 - AS ND 0 UG/L
	07/26/1995 - B = .09 MG/L
	07/26/1995 - BA = .12 MG/L
	07/26/1995 - BE ND 0 UG/L
	07/26/1995 - BR = 1.2 MG/L
	07/26/1995 - CA = 280 MG/L
	07/26/1995 - CD ND 0 UG/L
	07/26/1995 - CL = 610 MG/L
	07/26/1995 - CR ND 0 UG/L
	07/26/1995 - CU ND 0 MG/L
	07/26/1995 - F = .2 MG/L
	07/26/1995 - FE = 8 UG/L
	07/26/1995 - K = 4.5 MG/L
	07/26/1995 - LI ND 0 UG/L
	07/26/1995 - MG = 71 MG/L
	07/26/1995 - MN ND 0 UG/L
	07/26/1995 - MO ND 0 UG/L
	07/26/1995 - NA = 160 MG/L
	07/26/1995 - NH3NH4N = .05 MG/L
	07/26/1995 - NH3NH4N = .064 MG/L
	07/26/1995 - NI ND 0 UG/L
	07/26/1995 - NO2 ND 0 MG/L
	07/26/1995 - NO3N = 7.5 MG/L
	07/26/1995 - PB ND 0 UG/L
	07/26/1995 - PH = 6.9 PH UNITS
	07/26/1995 - PH = 7.1 PH UNITS
	07/26/1995 - SC = 2760 UMHOS/CM
	07/26/1995 - SC = 2780 UMHOS/CM
	07/26/1995 - SO4 = 150 MG/L

Map Id: 14
 Direction: WNW
 Distance: 0.868 mi., 4586 ft.
 Elevation: 1415 ft.
 Relative: Lower

Site Name : 334540117120901 | USGS-
 334540117120901
 33.76113089, -117.2033684
 CA
Database(s) : [NWIS, WELLS - GAMA - CA]

Envirosite ID: 9152559
EPA ID: N/R

NWIS

Site Identification Number :	334540117120901
Site Type :	Well
Station Name :	005S003W04M001S
Agency :	U.S. Geological Survey
District :	California
State :	CA
County :	Riverside County
Country :	USA
Land Net Location :	N/R
Name of Location Map :	PERRIS
Scale of Location Map :	24000
Altitude of Gage/Land Surface :	1412
Method Altitude Determined :	Interpolated from topographic map.
Altitude Accuracy :	5
Altitude Datum :	National Geodetic Vertical Datum of 1929
Hydrologic Unit :	San Jacinto
Drainage Basin :	N/R
Topographic Setting :	Valley flat
Flags for the Type of Data Collected:	NANANNNNNNNNNNNNNNNNNNNNNNNNNO
Flags for Instruments at Site :	NNNNNNNNNNNNNNNNNNNNNNNNNNNNNN
Date of First Construction :	19930920
Date Site Established or Inventoried:	19950413
Drainage Area :	N/R
Contributing Drainage Area :	N/R
Data Reliability :	Data have been checked by the reporting agency.
Data-other GW Files :	YYNNNYNN
National Aquifer :	California Coastal Basin aquifers
Local Aquifer :	N/R
Local Aquifer Type :	N/R
Well Depth :	251.3
Hole Depth :	260
Source of Depth Data :	S
Project Number :	470600323
Real-Time Data Flag :	0
Peak-Streamflow Data Begin Date :	N/R
Peak-Streamflow Data End Date :	N/R
Peak-Streamflow Data Count :	0
Water-Quality Data Begin Date :	07/26/1995
Water-Quality Data End Date :	07/26/1995
Water-Quality Data Count :	1
Field Water-Level Data Begin Date :	1995-04-13
Field Water-Level Data End Date :	1995-09-13
Field Water-Level Data Count :	9
Site-Visit Data Begin Date :	N/R
Site-Visit Data End Date :	N/R
Site-Visit Data Count :	0
Latitude :	33.76113089
Longitude :	-117.20336840
Last Date in Agency List :	02/23/2021

WELLS - GAMA - CA

Well ID :	USGS-334540117120901
Well Type :	UNK
Well Depth (Ft.) :	251.3
Top of Screen (Ft.) :	N/R

Map Id: 14
 Direction: WNW
 Distance: 0.868 mi., 4586 ft.
 Elevation: 1415 ft.
 Relative: Lower

Site Name : 334540117120901 | USGS-
 334540117120901
 33.76113089, -117.2033684
 CA
Database(s) : [NWIS, WELLS - GAMA - CA] *(cont.)*

EnviroSite ID: 9152559
EPA ID: N/R

WELLS - GAMA - CA (cont.)

Screen Length (Ft.) :	N/R
Source :	USGSNEW
Source Name :	USGS-334540117120901
Other Names :	USGS-334540117120901
RL :	UNK
Approximate Latitude :	33.7611309
Approximate Longitude :	-117.2033684
Last Date in Agency List :	04/05/2021

Details for this site have been truncated due to the large number of available details for this site within this dataset. For the complete details for this site, contact your EnviroSite account representative for a complimentary site report containing all of the details available.

Chemicals :	07/26/1995 - AG = 7 UG/L
	07/26/1995 - AS ND 0 UG/L
	07/26/1995 - B = .3 MG/L
	07/26/1995 - BA = .2 MG/L
	07/26/1995 - BE ND 0 UG/L
	07/26/1995 - BR = 2.1 MG/L
	07/26/1995 - CA = 1900 MG/L
	07/26/1995 - CD ND 0 UG/L
	07/26/1995 - CL = 6100 MG/L
	07/26/1995 - CR = 3.7 UG/L
	07/26/1995 - CU = .001 MG/L
	07/26/1995 - F ND 0 MG/L
	07/26/1995 - FE = 30 UG/L
	07/26/1995 - K = 21 MG/L
	07/26/1995 - LI = 60 UG/L
	07/26/1995 - MG = 400 MG/L
	07/26/1995 - MN ND 0 UG/L
	07/26/1995 - MO = 4 UG/L
	07/26/1995 - NA = 1300 MG/L
	07/26/1995 - NH3NH4N = .72 MG/L
	07/26/1995 - NH3NH4N = .927 MG/L
	07/26/1995 - NI = 1 UG/L
	07/26/1995 - NO2 ND 0 MG/L
	07/26/1995 - NO3N = 1.9 MG/L
	07/26/1995 - PB ND 0 UG/L
	07/26/1995 - PH = 6.4 PH UNITS
	07/26/1995 - SC = 17000 UMHOS/CM
	07/26/1995 - SC = 17500 UMHOS/CM
	07/26/1995 - SO4 = 340 MG/L
	07/26/1995 - SR = 12000 UG/L

Map Id: 15
 Direction: NNE
 Distance: 0.900 mi., 4753 ft.
 Elevation: 1424 ft.
 Relative: Higher

Site Name : 334612117104601 | USGS-
 334612117104601
 33.77001965, -117.1803118
 CA
Database(s) : [NWIS, WELLS - GAMA - CA]

Envirosite ID: 9144483
EPA ID: N/R

NWIS

Site Identification Number :	334612117104601
Site Type :	Well
Station Name :	005S003W03C001S
Agency :	U.S. Geological Survey
District :	California
State :	CA
County :	Riverside County
Country :	USA
Land Net Location :	N/R
Name of Location Map :	PERRIS
Scale of Location Map :	24000
Altitude of Gage/Land Surface :	1420
Method Altitude Determined :	Interpolated from topographic map.
Altitude Accuracy :	5
Altitude Datum :	National Geodetic Vertical Datum of 1929
Hydrologic Unit :	San Jacinto
Drainage Basin :	N/R
Topographic Setting :	Valley flat
Flags for the Type of Data Collected:	NANANNNNNNNNNNNNNNNNNNNNNNNNNNO
Flags for Instruments at Site :	NNNNNNNNNNNNNNNNNNNNNNNNNNNNNN
Date of First Construction :	19930920
Date Site Established or Inventoried:	19940923
Drainage Area :	N/R
Contributing Drainage Area :	N/R
Data Reliability :	Data have been checked by the reporting agency.
Data-other GW Files :	YYNNNYNN
National Aquifer :	California Coastal Basin aquifers
Local Aquifer :	N/R
Local Aquifer Type :	N/R
Well Depth :	250.85
Hole Depth :	260
Source of Depth Data :	S
Project Number :	470600323
Real-Time Data Flag :	0
Peak-Streamflow Data Begin Date :	N/R
Peak-Streamflow Data End Date :	N/R
Peak-Streamflow Data Count :	0
Water-Quality Data Begin Date :	07/17/1995
Water-Quality Data End Date :	07/17/1995
Water-Quality Data Count :	1
Field Water-Level Data Begin Date :	1995-03-31
Field Water-Level Data End Date :	1995-09-11
Field Water-Level Data Count :	6
Site-Visit Data Begin Date :	N/R
Site-Visit Data End Date :	N/R
Site-Visit Data Count :	0
Latitude :	33.77001965
Longitude :	-117.18031180
Last Date in Agency List :	02/23/2021

WELLS - GAMA - CA

Well ID :	USGS-334612117104601
Well Type :	UNK
Well Depth (Ft.) :	250.85
Top of Screen (Ft.) :	N/R

Map Id: 15
 Direction: NNE
 Distance: 0.900 mi., 4753 ft.
 Elevation: 1424 ft.
 Relative: Higher

Site Name : 334612117104601 | USGS-334612117104601
 33.77001965, -117.1803118
 CA
Database(s) : [NWIS, WELLS - GAMA - CA] *(cont.)*

Envirosite ID: 9144483
EPA ID: N/R

WELLS - GAMA - CA (cont.)

Screen Length (Ft.) :	N/R
Source :	USGSNEW
Source Name :	USGS-334612117104601
Other Names :	USGS-334612117104601
RL :	UNK
Approximate Latitude :	33.7700197
Approximate Longitude :	-117.1803118
Last Date in Agency List :	04/05/2021

Details for this site have been truncated due to the large number of available details for this site within this dataset. For the complete details for this site, contact your EnviroSite account representative for a complimentary site report containing all of the details available.

Chemicals :	07/17/1995 - AG ND 0 UG/L
	07/17/1995 - AS ND 0 UG/L
	07/17/1995 - B = .07 MG/L
	07/17/1995 - BA = .2 MG/L
	07/17/1995 - BE ND 0 UG/L
	07/17/1995 - BR = 4.1 MG/L
	07/17/1995 - CA = 540 MG/L
	07/17/1995 - CD ND 0 UG/L
	07/17/1995 - CL = 2100 MG/L
	07/17/1995 - CR ND 0 UG/L
	07/17/1995 - CU ND 0 MG/L
	07/17/1995 - F ND 0 MG/L
	07/17/1995 - FE ND 0 UG/L
	07/17/1995 - K = 14 MG/L
	07/17/1995 - LI = 20 UG/L
	07/17/1995 - MG = 57 MG/L
	07/17/1995 - MN ND 0 UG/L
	07/17/1995 - MO ND 0 UG/L
	07/17/1995 - NA = 130 MG/L
	07/17/1995 - NH3NH4N = .2 MG/L
	07/17/1995 - NH3NH4N = .258 MG/L
	07/17/1995 - NI ND 0 UG/L
	07/17/1995 - NO2 ND 0 MG/L
	07/17/1995 - NO3N = 3 MG/L
	07/17/1995 - PB = 5 UG/L
	07/17/1995 - PH = 7.4 PH UNITS
	07/17/1995 - PH = 7.6 PH UNITS
	07/17/1995 - SC = 6420 UMHOS/CM
	07/17/1995 - SC = 6450 UMHOS/CM
	07/17/1995 - SO4 = 100 MG/L

Map Id: 16
 Direction: NNW
 Distance: 0.922 mi., 4866 ft.
 Elevation: 1417 ft.
 Relative: Lower

Site Name : 334615117112101 | USGS-
 334615117112101
 33.77085296, -117.1900345
 CA
Database(s) : [NWIS, WELLS - GAMA - CA]

Envirosite ID: 31312769
EPA ID: N/R

NWIS

Site Identification Number :	334615117112101
Site Type :	Well
Station Name :	005S003W04A001S
Agency :	U.S. Geological Survey
District :	California
State :	CA
County :	Riverside County
Country :	USA
Land Net Location :	N/R
Name of Location Map :	PERRIS
Scale of Location Map :	24000
Altitude of Gage/Land Surface :	1415
Method Altitude Determined :	Interpolated from topographic map.
Altitude Accuracy :	5
Altitude Datum :	National Geodetic Vertical Datum of 1929
Hydrologic Unit :	San Jacinto
Drainage Basin :	N/R
Topographic Setting :	Valley flat
Flags for the Type of Data Collected:	NANANNNNNNNNNNNNNNNNNNNNNNNNNO
Flags for Instruments at Site :	NNNNNNNNNNNNNNNNNNNNNNNNNNNN
Date of First Construction :	19930923
Date Site Established or Inventoried:	19950414
Drainage Area :	N/R
Contributing Drainage Area :	N/R
Data Reliability :	Data have been checked by the reporting agency.
Data-other GW Files :	YYNNNYNN
National Aquifer :	California Coastal Basin aquifers
Local Aquifer :	N/R
Local Aquifer Type :	N/R
Well Depth :	209.4
Hole Depth :	260
Source of Depth Data :	D
Project Number :	470600323
Real-Time Data Flag :	0
Peak-Streamflow Data Begin Date :	N/R
Peak-Streamflow Data End Date :	N/R
Peak-Streamflow Data Count :	0
Water-Quality Data Begin Date :	07/18/1995
Water-Quality Data End Date :	07/18/1995
Water-Quality Data Count :	1
Field Water-Level Data Begin Date :	1995-04-14
Field Water-Level Data End Date :	1995-09-11
Field Water-Level Data Count :	6
Site-Visit Data Begin Date :	N/R
Site-Visit Data End Date :	N/R
Site-Visit Data Count :	0
Latitude :	33.77085296
Longitude :	-117.19003450
Last Date in Agency List :	02/23/2021

WELLS - GAMA - CA

Well ID :	USGS-334615117112101
Well Type :	UNK
Well Depth (Ft.) :	209.4
Top of Screen (Ft.) :	N/R

Map Id: 16
 Direction: NNW
 Distance: 0.922 mi., 4866 ft.
 Elevation: 1417 ft.
 Relative: Lower

Site Name : 334615117112101 | USGS-
 334615117112101
 33.77085296, -117.1900345
 CA
Database(s) : [NWIS, WELLS - GAMA - CA] *(cont.)*

Envirosite ID: 31312769
EPA ID: N/R

WELLS - GAMA - CA (cont.)

Screen Length (Ft.) :	N/R
Source :	USGSNEW
Source Name :	USGS-334615117112101
Other Names :	USGS-334615117112101
RL :	UNK
Approximate Latitude :	33.770853
Approximate Longitude :	-117.1900345
Last Date in Agency List :	04/05/2021

Details for this site have been truncated due to the large number of available details for this site within this dataset. For the complete details for this site, contact your EnviroSite account representative for a complimentary site report containing all of the details available.

Chemicals :	07/18/1995 - AG = 8 UG/L
	07/18/1995 - AS ND 0 UG/L
	07/18/1995 - B = .21 MG/L
	07/18/1995 - BA = .1 MG/L
	07/18/1995 - BE ND 0 UG/L
	07/18/1995 - BR = 2.7 MG/L
	07/18/1995 - CA = 160 MG/L
	07/18/1995 - CD = 3 UG/L
	07/18/1995 - CL = 1200 MG/L
	07/18/1995 - CR ND 0 UG/L
	07/18/1995 - CU ND 0 MG/L
	07/18/1995 - F = .1 MG/L
	07/18/1995 - FE ND 0 UG/L
	07/18/1995 - K = 7.7 MG/L
	07/18/1995 - LI = 29 UG/L
	07/18/1995 - MG = 25 MG/L
	07/18/1995 - MN ND 0 UG/L
	07/18/1995 - MO ND 0 UG/L
	07/18/1995 - NA = 650 MG/L
	07/18/1995 - NH3NH4N = .05 MG/L
	07/18/1995 - NH3NH4N = .064 MG/L
	07/18/1995 - NI ND 0 UG/L
	07/18/1995 - NO2 ND 0 MG/L
	07/18/1995 - NO3N = 3.6 MG/L
	07/18/1995 - PB = 60 UG/L
	07/18/1995 - PH = 7.5 PH UNITS
	07/18/1995 - SC = 4200 UMHOS/CM
	07/18/1995 - SC = 4260 UMHOS/CM
	07/18/1995 - SO4 = 200 MG/L
	07/18/1995 - SR = 1300 UG/L

Map Id: 17
 Direction: E
 Distance: 0.927 mi., 4896 ft.
 Elevation: 1467 ft.
 Relative: Higher

Site Name : USGS-334515117100501 |
 334515117100501
 33.7541866, -117.168922
 CA
Database(s) : [NWIS, WELLS - GAMA - CA]

Envirosite ID: 9170249
EPA ID: N/R

NWIS

Site Identification Number :	334515117100501
Site Type :	Well
Station Name :	005S003W11D001S
Agency :	U.S. Geological Survey
District :	California
State :	CA
County :	Riverside County
Country :	USA
Land Net Location :	N/R
Name of Location Map :	PERRIS
Scale of Location Map :	24000
Altitude of Gage/Land Surface :	1465
Method Altitude Determined :	Interpolated from topographic map.
Altitude Accuracy :	5
Altitude Datum :	National Geodetic Vertical Datum of 1929
Hydrologic Unit :	San Jacinto
Drainage Basin :	N/R
Topographic Setting :	Valley flat
Flags for the Type of Data Collected:	NONONNNNNNNNNNNNNNNNNNNNNNNNO
Flags for Instruments at Site :	NNNNNNNNNNNNNNNNNNNNNNNNNNNN
Date of First Construction :	198712
Date Site Established or Inventoried:	19950505
Drainage Area :	N/R
Contributing Drainage Area :	N/R
Data Reliability :	Data have been checked by the reporting agency.
Data-other GW Files :	YYNNNYNN
National Aquifer :	California Coastal Basin aquifers
Local Aquifer :	N/R
Local Aquifer Type :	N/R
Well Depth :	227
Hole Depth :	N/R
Source of Depth Data :	0
Project Number :	470600323
Real-Time Data Flag :	0
Peak-Streamflow Data Begin Date :	N/R
Peak-Streamflow Data End Date :	N/R
Peak-Streamflow Data Count :	0
Water-Quality Data Begin Date :	08/09/1995
Water-Quality Data End Date :	08/09/1995
Water-Quality Data Count :	1
Field Water-Level Data Begin Date :	1995-05-05
Field Water-Level Data End Date :	1995-05-05
Field Water-Level Data Count :	3
Site-Visit Data Begin Date :	N/R
Site-Visit Data End Date :	N/R
Site-Visit Data Count :	0
Latitude :	33.75418660
Longitude :	-117.16892200
Last Date in Agency List :	02/23/2021

WELLS - GAMA - CA

Well ID :	USGS-334515117100501
Well Type :	UNK
Well Depth (Ft.) :	227
Top of Screen (Ft.) :	N/R

Map Id: 17
 Direction: E
 Distance: 0.927 mi., 4896 ft.
 Elevation: 1467 ft.
 Relative: Higher

Site Name : USGS-334515117100501 |
 334515117100501
 33.7541866, -117.168922
 CA
Database(s) : [NWIS, WELLS - GAMA - CA] **(cont.)**

EnviroSite ID: 9170249
EPA ID: N/R

WELLS - GAMA - CA (cont.)

Screen Length (Ft.) :	N/R
Source :	USGSNEW
Source Name :	USGS-334515117100501
Other Names :	USGS-334515117100501
RL :	UNK
Approximate Latitude :	33.7541866
Approximate Longitude :	-117.168922
Last Date in Agency List :	04/05/2021

Details for this site have been truncated due to the large number of available details for this site within this dataset. For the complete details for this site, contact your EnviroSite account representative for a complimentary site report containing all of the details available.

Chemicals :	08/09/1995 - AG ND 0 UG/L
	08/09/1995 - AS = 2 UG/L
	08/09/1995 - B = .07 MG/L
	08/09/1995 - BA = .39 MG/L
	08/09/1995 - BE ND 0 UG/L
	08/09/1995 - BR = .53 MG/L
	08/09/1995 - CA = 68 MG/L
	08/09/1995 - CD = 3 UG/L
	08/09/1995 - CL = 150 MG/L
	08/09/1995 - CR ND 0 UG/L
	08/09/1995 - CU ND 0 MG/L
	08/09/1995 - F = .4 MG/L
	08/09/1995 - FE = 13 UG/L
	08/09/1995 - K = 6.1 MG/L
	08/09/1995 - LI = 6 UG/L
	08/09/1995 - MG = 21 MG/L
	08/09/1995 - MN ND 0 UG/L
	08/09/1995 - MO = 30 UG/L
	08/09/1995 - NA = 62 MG/L
	08/09/1995 - NH3NH4N ND 0 MG/L
	08/09/1995 - NI ND 0 UG/L
	08/09/1995 - NO2 ND 0 MG/L
	08/09/1995 - NO3N = 7.6 MG/L
	08/09/1995 - PB = 20 UG/L
	08/09/1995 - PH = 7.3 PH UNITS
	08/09/1995 - PH = 7.5 PH UNITS
	08/09/1995 - SC = 849 UMHOS/CM
	08/09/1995 - SC = 859 UMHOS/CM
	08/09/1995 - SO4 = 17 MG/L
	08/09/1995 - SR = 370 UG/L

Map Id: 18
 Direction: ESE
 Distance: 0.929 mi., 4906 ft.
 Elevation: 1454 ft.
 Relative: Higher

Site Name : 334455117101401 | USGS-
 334455117101401
 33.74863116, -117.1714222
 CA

Database(s) : [NWIS, WELLS - GAMA - CA]

EnviroSite ID: 9157663
EPA ID: N/R

NWIS

Site Identification Number : 334455117101401
 Site Type : Well
 Station Name : 005S003W11M002S
 Agency : U.S. Geological Survey
 District : California
 State : CA
 County : Riverside County
 Country : USA
 Land Net Location : N/R
 Name of Location Map : ROMOLAND
 Scale of Location Map : 24000
 Altitude of Gage/Land Surface : 1451
 Method Altitude Determined : Interpolated from topographic map.
 Altitude Accuracy : 10
 Altitude Datum : National Geodetic Vertical Datum of 1929
 Hydrologic Unit : San Jacinto
 Drainage Basin : N/R
 Topographic Setting : Valley flat
 Flags for the Type of Data Collected : NNNNNNNNNNNNNNNNNNNNNNNNNNNNNNNNN
 Flags for Instruments at Site : NNNNNNNNNNNNNNNNNNNNNNNNNNNNNNNNN
 Date of First Construction : N/R
 Date Site Established or Inventoried: N/R
 Drainage Area : N/R
 Contributing Drainage Area : N/R
 Data Reliability : Data have been checked by the reporting agency.
 Data-other GW Files : YYNYNNNN
 National Aquifer : California Coastal Basin aquifers
 Local Aquifer : N/R
 Local Aquifer Type : N/R
 Well Depth : 787
 Hole Depth : 787
 Source of Depth Data : R
 Project Number : 9479335800
 Real-Time Data Flag : 0
 Peak-Streamflow Data Begin Date : N/R
 Peak-Streamflow Data End Date : N/R
 Peak-Streamflow Data Count : 0
 Water-Quality Data Begin Date : 08/30/1995
 Water-Quality Data End Date : 08/30/1995
 Water-Quality Data Count : 1
 Field Water-Level Data Begin Date : --
 Field Water-Level Data End Date : --
 Field Water-Level Data Count : 0
 Site-Visit Data Begin Date : N/R
 Site-Visit Data End Date : N/R
 Site-Visit Data Count : 0
 Latitude : 33.74863116
 Longitude : -117.17142220
 Last Date in Agency List : 02/23/2021

WELLS - GAMA - CA

Well ID : USGS-334455117101401
 Well Type : UNK
 Well Depth (Ft.) : 787
 Top of Screen (Ft.) : N/R

Map Id: 18
 Direction: ESE
 Distance: 0.929 mi., 4906 ft.
 Elevation: 1454 ft.
 Relative: Higher

Site Name : 334455117101401 | USGS-334455117101401
 33.74863116, -117.1714222
 CA
Database(s) : [NWIS, WELLS - GAMA - CA] *(cont.)*

Envirosite ID: 9157663
EPA ID: N/R

WELLS - GAMA - CA (cont.)

Screen Length (Ft.) :	N/R
Source :	USGSNEW
Source Name :	USGS-334455117101401
Other Names :	USGS-334455117101401
RL :	UNK
Approximate Latitude :	33.7486312
Approximate Longitude :	-117.1714222
Last Date in Agency List :	04/05/2021
Chemicals :	08/30/1995 - PH = 6.8 PH UNITS 08/30/1995 - SC = 1390 UMHOS/CM 08/30/1995 - TEMP = 23 CELSIUS

Map Id: 19
 Direction: N
 Distance: 0.979 mi., 5170 ft.
 Elevation: 1417 ft.
 Relative: Lower

Site Name : 334600117110001 | USGS-334600117110001 | USAWS-10
 33.7717222, -117.1891389
 CA
Database(s) : [NWIS, WELLS - GAMA - CA]

Envirosite ID: 9246830
EPA ID: N/R

NWIS

Site Identification Number :	334600117110001
Site Type :	Well
Station Name :	005S003W04A002S
Agency :	U.S. Geological Survey
District :	California
State :	CA
County :	Riverside County
Country :	USA
Land Net Location :	N/R
Name of Location Map :	PERRIS, CA
Scale of Location Map :	24000
Altitude of Gage/Land Surface :	1417
Method Altitude Determined :	Interpolated from Digital Elevation Model
Altitude Accuracy :	4.3
Altitude Datum :	North American Vertical Datum of 1988
Hydrologic Unit :	San Jacinto
Drainage Basin :	N/R
Topographic Setting :	Valley flat
Flags for the Type of Data Collected:	NONONNNNNNNNNNNNNNNNNNNNNNNNNNNNO
Flags for Instruments at Site :	NNNNNNNNNNNNNNNNNNNNNNNNNNNNNNNN
Date of First Construction :	20040122
Date Site Established or Inventoried:	20070124
Drainage Area :	N/R
Contributing Drainage Area :	N/R
Data Reliability :	Data have been checked by the reporting agency.
Data-other GW Files :	YY Y
National Aquifer :	California Coastal Basin aquifers

Map Id: 19
 Direction: N
 Distance: 0.979 mi., 5170 ft.
 Elevation: 1417 ft.
 Relative: Lower

Site Name : 334600117110001 | USGS-
 334600117110001 | USAWS-10
 33.7717222, -117.1891389
 CA
Database(s) : [NWIS, WELLS - GAMA - CA] *(cont.)*

EnviroSite ID: 9246830
EPA ID: N/R

NWIS (cont.)

Local Aquifer :	N/R
Local Aquifer Type :	N/R
Well Depth :	360
Hole Depth :	375
Source of Depth Data :	D
Project Number :	9677BHM52
Real-Time Data Flag :	0
Peak-Streamflow Data Begin Date :	N/R
Peak-Streamflow Data End Date :	N/R
Peak-Streamflow Data Count :	0
Water-Quality Data Begin Date :	01/24/2007
Water-Quality Data End Date :	02/14/2017
Water-Quality Data Count :	4
Field Water-Level Data Begin Date :	2017-02-14
Field Water-Level Data End Date :	2017-02-14
Field Water-Level Data Count :	3
Site-Visit Data Begin Date :	N/R
Site-Visit Data End Date :	N/R
Site-Visit Data Count :	0
Latitude :	33.77172220
Longitude :	-117.18913890
Last Date in Agency List :	02/23/2021

WELLS - GAMA - CA

Details for this site have been truncated due to the large number of available details for this site within this dataset. For the complete details for this site, contact your EnviroSite account representative for a complimentary site report containing all of the details available.

Well ID :	USAWS-10
Well Type :	MUNICIPAL
Well Depth (Ft.) :	360
Top of Screen (Ft.) :	90
Screen Length (Ft.) :	230
Source :	USGS
Source Name :	USAWS-10
Other Names :	USAWS-10
RL :	.001
Approximate Latitude :	33.77172222
Approximate Longitude :	-117.18913889
Last Date in Agency List :	04/05/2021

Well ID :	USAWS-10
Well Type :	MUNICIPAL
Well Depth (Ft.) :	360
Top of Screen (Ft.) :	90
Screen Length (Ft.) :	230
Source :	USGS
Source Name :	USAWS-10
Other Names :	USAWS-10
RL :	.002
Approximate Latitude :	33.77172222
Approximate Longitude :	-117.18913889
Last Date in Agency List :	04/05/2021

Map Id: 19
 Direction: N
 Distance: 0.979 mi., 5170 ft.
 Elevation: 1417 ft.
 Relative: Lower

Site Name : 334600117110001 | USGS-
 334600117110001 | USAWS-10
 33.7717222, -117.1891389
 CA
Database(s) : [NWIS, WELLS - GAMA - CA] *(cont.)*

Envirosite ID: 9246830
EPA ID: N/R

WELLS - GAMA - CA (cont.)

Well ID : USAWS-10
 Well Type : MUNICIPAL
 Well Depth (Ft.) : 360
 Top of Screen (Ft.) : 90
 Screen Length (Ft.) : 230
 Source : USGS
 Source Name : USAWS-10
 Other Names : USAWS-10
 RL : .003
 Approximate Latitude : 33.77172222
 Approximate Longitude : -117.18913889
 Last Date in Agency List : 04/05/2021

Well ID : USAWS-10
 Well Type : MUNICIPAL
 Well Depth (Ft.) : 360
 Top of Screen (Ft.) : 90
 Screen Length (Ft.) : 230
 Source : USGS
 Source Name : USAWS-10
 Other Names : USAWS-10
 RL : .004
 Approximate Latitude : 33.77172222
 Approximate Longitude : -117.18913889
 Last Date in Agency List : 04/05/2021

Well ID : USAWS-10
 Well Type : MUNICIPAL
 Well Depth (Ft.) : 360
 Top of Screen (Ft.) : 90
 Screen Length (Ft.) : 230
 Source : USGS
 Source Name : USAWS-10
 Other Names : USAWS-10
 RL : .0048
 Approximate Latitude : 33.77172222
 Approximate Longitude : -117.18913889
 Last Date in Agency List : 04/05/2021

Well ID : USAWS-10
 Well Type : MUNICIPAL
 Well Depth (Ft.) : 360
 Top of Screen (Ft.) : 90
 Screen Length (Ft.) : 230
 Source : USGS
 Source Name : USAWS-10
 Other Names : USAWS-10
 RL : .005
 Approximate Latitude : 33.77172222
 Approximate Longitude : -117.18913889
 Last Date in Agency List : 04/05/2021

Map Id: 19
 Direction: N
 Distance: 0.979 mi., 5170 ft.
 Elevation: 1417 ft.
 Relative: Lower

Site Name : 334600117110001 | USGS-
 334600117110001 | USAWS-10
 33.7717222, -117.1891389
 CA
Database(s) : [NWIS, WELLS - GAMA - CA] *(cont.)*

Envirosite ID: 9246830
EPA ID: N/R

WELLS - GAMA - CA (cont.)

Well ID : USAWS-10
 Well Type : MUNICIPAL
 Well Depth (Ft.) : 360
 Top of Screen (Ft.) : 90
 Screen Length (Ft.) : 230
 Source : USGS
 Source Name : USAWS-10
 Other Names : USAWS-10
 RL : .0056
 Approximate Latitude : 33.77172222
 Approximate Longitude : -117.18913889
 Last Date in Agency List : 04/05/2021

Well ID : USAWS-10
 Well Type : MUNICIPAL
 Well Depth (Ft.) : 360
 Top of Screen (Ft.) : 90
 Screen Length (Ft.) : 230
 Source : USGS
 Source Name : USAWS-10
 Other Names : USAWS-10
 RL : .0059
 Approximate Latitude : 33.77172222
 Approximate Longitude : -117.18913889
 Last Date in Agency List : 04/05/2021

Well ID : USAWS-10
 Well Type : MUNICIPAL
 Well Depth (Ft.) : 360
 Top of Screen (Ft.) : 90
 Screen Length (Ft.) : 230
 Source : USGS
 Source Name : USAWS-10
 Other Names : USAWS-10
 RL : .006
 Approximate Latitude : 33.77172222
 Approximate Longitude : -117.18913889
 Last Date in Agency List : 04/05/2021

Well ID : USAWS-10
 Well Type : MUNICIPAL
 Well Depth (Ft.) : 360
 Top of Screen (Ft.) : 90
 Screen Length (Ft.) : 230
 Source : USGS
 Source Name : USAWS-10
 Other Names : USAWS-10
 RL : .0061
 Approximate Latitude : 33.77172222
 Approximate Longitude : -117.18913889
 Last Date in Agency List : 04/05/2021

Map Id: 19
 Direction: N
 Distance: 0.979 mi., 5170 ft.
 Elevation: 1417 ft.
 Relative: Lower

Site Name : 334600117110001 | USGS-
 334600117110001 | USAWS-10
 33.7717222, -117.1891389
 CA
Database(s) : [NWIS, WELLS - GAMA - CA] **(cont.)**

EnviroSite ID: 9246830
EPA ID: N/R

WELLS - GAMA - CA (cont.)

Chemicals :	02/14/2017 - AG < 2 UG/L
	02/14/2017 - AL < 9 UG/L
	02/14/2017 - ALACL < .008 UG/L
	02/14/2017 - ALK 170 MG/L
	02/14/2017 - ALKCACO3 170 MG/L
	02/14/2017 - AS .84 UG/L
	02/14/2017 - ATRAZINE .04 UG/L
	02/14/2017 - AZIPM < .12 UG/L
	02/14/2017 - B .797 MG/L
	02/14/2017 - BA .0475 MG/L
	02/14/2017 - BDCME < .06 UG/L
	02/14/2017 - BE < .03 UG/L
	02/14/2017 - BR 2.41 MG/L
	02/14/2017 - BRME < .2 UG/L
	02/14/2017 - BTBZS < .034 UG/L
	02/14/2017 - BZ < .026 UG/L
	02/14/2017 - BZME < .05 UG/L
	02/14/2017 - C-14 72.74 PCT MODERN
	02/14/2017 - CA 207 MG/L
	02/14/2017 - CD < .09 UG/L
	02/14/2017 - CDS < .1 UG/L
	02/14/2017 - CL 851 MG/L
	02/14/2017 - CLBZ < .026 UG/L
	02/14/2017 - CR < 1.5 UG/L
	02/14/2017 - CRBFN < .06 UG/L
	02/14/2017 - CTCL < .06 UG/L
	02/14/2017 - CYANAZ < .022 UG/L
	02/14/2017 - CYPERM < .02 UG/L
	02/14/2017 - DACTH < .0076 UG/L
	02/14/2017 - DBCME .04 UG/L

Well ID :	334600117110001
Well Type :	MUNICIPAL
Well Depth (Ft.) :	N/R
Top of Screen (Ft.) :	N/R
Screen Length (Ft.) :	N/R
Source :	USGS
Source Name :	334600117110001
Other Names :	USAWS-10
RL :	UNK
Approximate Latitude :	33.77172222
Approximate Longitude :	-117.18913889
Last Date in Agency List :	05/02/2019

Details for this site have been truncated due to the large number of available details for this site within this dataset. For the complete details for this site, contact your EnviroSite account representative for a complimentary site report containing all of the details available.

Chemicals :	02/14/2017 - AG < 2 UG/L
	02/14/2017 - AL < 9 UG/L
	02/14/2017 - ALACL < .008 UG/L
	02/14/2017 - ALKCACO3 170 MG/L
	02/14/2017 - AS .84 UG/L

Map Id: 19
 Direction: N
 Distance: 0.979 mi., 5170 ft.
 Elevation: 1417 ft.
 Relative: Lower

Site Name : 334600117110001 | USGS-334600117110001 | USAWS-10
 33.7717222, -117.1891389
 CA
Database(s) : [NWIS, WELLS - GAMA - CA] **(cont.)**

Envirosite ID: 9246830
EPA ID: N/R

WELLS - GAMA - CA (cont.)

02/14/2017 - ATRAZINE .04 UG/L
 02/14/2017 - AZIPM < .12 UG/L
 02/14/2017 - B .797 MG/L
 02/14/2017 - BA .0475 MG/L
 02/14/2017 - BDCME < .06 UG/L
 02/14/2017 - BE < .03 UG/L
 02/14/2017 - BR 2.41 MG/L
 02/14/2017 - BRME < .2 UG/L
 02/14/2017 - BTBZS < .034 UG/L
 02/14/2017 - BZ < .026 UG/L
 02/14/2017 - BZME < .05 UG/L
 02/14/2017 - C-14 72.74 PCT MODERN
 02/14/2017 - CA 207 MG/L
 02/14/2017 - CD < .09 UG/L
 02/14/2017 - CDS < .1 UG/L
 02/14/2017 - CL 851 MG/L
 02/14/2017 - CLBZ < .026 UG/L
 02/14/2017 - CR < 1.5 UG/L
 02/14/2017 - CRBFN < .06 UG/L
 02/14/2017 - CTCL < .06 UG/L
 02/14/2017 - CU .0012 MG/L
 02/14/2017 - CYANAZ < .022 UG/L
 02/14/2017 - CYPERM < .02 UG/L
 02/14/2017 - DACTH < .0076 UG/L
 02/14/2017 - DBCME .04 UG/L

Well ID : USGS-334600117110001
 Well Type : UNK
 Well Depth (Ft.) : N/R
 Top of Screen (Ft.) : N/R
 Screen Length (Ft.) : N/R
 Source : USGSNEW
 Source Name : USGS-334600117110001
 Other Names : USGS-334600117110001
 RL : UNK
 Approximate Latitude : 33.7717222
 Approximate Longitude : -117.1891389
 Last Date in Agency List : 04/05/2021

Details for this site have been truncated due to the large number of available details for this site within this dataset. For the complete details for this site, contact your Envirosearch account representative for a complimentary site report containing all of the details available.

Chemicals :
 02/14/2017 - AG ND 0 UG/L
 02/14/2017 - AL ND 0 UG/L
 02/14/2017 - ALACL ND 0 UG/L
 02/14/2017 - AS = .84 UG/L
 02/14/2017 - ATRAZINE = .04 UG/L
 02/14/2017 - AZIPM ND 0 UG/L
 02/14/2017 - B = .797 MG/L
 02/14/2017 - BA = .0475 MG/L
 02/14/2017 - BDCME = .258 UG/L
 02/14/2017 - BE ND 0 UG/L

Map Id: 19
Direction: N
Distance: 0.979 mi., 5170 ft.
Elevation: 1417 ft.
Relative: Lower

Site Name : 334600117110001 | USGS-
334600117110001 | USAWS-10
33.7717222, -117.1891389
CA

Database(s) : [NWIS, WELLS - GAMA - CA] **(cont.)**

EnviroSite ID: 9246830
EPA ID: N/R

WELLS - GAMA - CA **(cont.)**

02/14/2017 - BR = 2.41 MG/L
02/14/2017 - BZME ND 0 UG/L
02/14/2017 - C-14 = .17 PCT MODERN
02/14/2017 - C-14 = 72.74 PCT MODERN
02/14/2017 - CA = 207 MG/L
02/14/2017 - CD ND 0 UG/L
02/14/2017 - CL = 851 MG/L
02/14/2017 - CR ND 0 UG/L
02/14/2017 - CRBFN ND 0 UG/L
02/14/2017 - CU = .0012 MG/L
02/14/2017 - CYANAZ ND 0 UG/L
02/14/2017 - DBCME = .04 UG/L
02/14/2017 - DCMA ND 0 UG/L
02/14/2017 - DIAZ ND 0 UG/L
02/14/2017 - DICHLORVOS ND 0 UG/L
02/14/2017 - DIELDRIN ND 0 UG/L
02/14/2017 - DIMETHAT ND 0 UG/L
02/14/2017 - ENDOSULFANA ND 0 UG/L
02/14/2017 - ENDOSULFANS ND 0 UG/L
02/14/2017 - F = .12 MG/L

RADON DATA:

STATE SOURCE: CA

Radon Test Results:

Zip:	Total Sites:	Cnt >=4 pCi/L:	Pct >= 4 pCi/L:	Max Result (pCi/L):
92570	5	0	0	1.7

FEDERAL AREA RADON INFORMATION FOR: No Available Data

NUMBER OF SAMPLE SITES: No Available Data

FEDERAL EPA RADON ZONE FOR RIVERSIDE COUNTY: Zone = 2

Note: Zone 1 indoor average level > 4 pCi/L

: Zone 2 indoor average level > = 2 pCi/L and <= 4 pCi/L

: Zone 3 indoor average < 2 pCi/L

HIST PWS ENF

Historical Public Water Supply locations with Enforcement Violations

Environmental Protection Agency

(800) 426-4791

List of Safe Drinking Water Information Systems (SDWIS) with enforcement violations that are no longer in current agency list.

NWIS

National Water Information Systems

United States Geological Society

(703) 648-5953

Information on all water resources for the United States. This database contains all current and historical data for the nation.

PWS

Public Water Supply

Environmental Protection Agency

(800) 426-4791

Safe drinking water information Systems

PWS ENF

Public Water Supply locations with Enforcement Violations

Environmental Protection Agency

(800) 426-4791

Safe drinking water information Systems with enforcement violations

WELLS - GAMA - CA

California Groundwater Ambient Monitoring Assessment

State Water Resources Control Board

916-341-5791

Brings together datasets from California state agencies including: Public Health Water Resources and Pesticide Regulation as well as from the US Geological Survey Lawrence Livermore National Laboratory and the Water Boards. It shows results for untreated raw water in different types of wells for naturally-occurring and man-made chemicals.

FLOOD Q3

Flood data

Environmental Protection Agency

(202) 566-1667

Q3 Flood Data

HYDROLOGIC UNIT

Hydrologic Unit Maps

USGS

The United States Geological Survey created a hierarchical system of hydrologic units originally called regions, sub-regions, accounting units, and cataloging units. Each unit was assigned a unique Hydrologic Unit Code (HUC). As first implemented the system had 21 regions, 221 subregions, 378 accounting units, and 2,264 cataloging units. Over time the system was changed and expanded. As of 2010 there are six levels in the hierarchy, represented by hydrologic unit codes from 2 to 12 digits long, called regions, subregions, basins, subbasins, watersheds, and subwatersheds. The table below describes the system's hydrologic unit levels and their characteristics, along with example names and codes.

WETLANDS NWI

National Wetland Inventory
U.S. Fish and Wildlife Service
(703) 358-2171
Wetland Inventory for the United States

SSURGO

Detailed Soil Data Map
Natural Resources Conservation Service: U.S. Department of Agriculture
(202) 690-4985
Detailed Soil Data Map

STATSGO & MUI

General Soil Data Map
Natural Resources Conservation Service: U.S. Department of Agriculture
(202) 690-4985
General Soil Data Map

USGS GEOLOGIC AGE

USGS Digital Data Series DDS
Natural Resources Conservation Service: U.S. Department of Agriculture
(202) 690-4985
USGS Digital Data Series DDS: Geologic Age and Rock Stratigraphic Unit

DAMS - CA

California Dam Inundation Maps
Department of Water Resources
916-845-8275
Dam inundation maps show the maximum extent of damage of a flood wave from a dam failure

OIL & GAS WELLS - CA

Oil and Gas Well Data
State of California Department of Conservation
916-327-1042
Oil and gas well locations and detail for all 6 districts

RADON

National Radon Database
USGS
703-605-6008
A study of the EPA/State Residential Radon Survey and the National Residential Radon Survey.

RADON - CA

Radon tested locations in California
California Department of Health Services
(916) 449-5674
A table of long term and short term indoor radon measurements

RADON EPA

RADON EPA
United States Environmental Protection Agency
EPA list of Radon zones

AIRPORT FACILITIES

Airport landing facilities
Federal Aviation Administration
(866) 835-5322
Airport landing facilities

BASINS

Better Assessment Science Integrating point & Non-point Sources
U.S. Environmental Protection Agency
855-246-3642
Integrated geographical information system national watershed data and environmental assessment known as Better Assessment Science Integrating point & Non-point Sources

DIGITAL OBSTACLE

Obstacles of interest to aviation users
Federal Aviation Administration
855-379-6518
The Digital Obstacle File describes all known obstacles of interest to aviation users in the U.S. with limited coverage of the Pacific the Caribbean Canada and Mexico. The obstacles are assigned unique numerical identifiers; accuracy codes and listed in order of ascending latitude within each state or area by FAA Region.

EPICENTERS

National Geographical Data Center
National Geographical Data Center
303-497-6826
List of recent and historic earthquakes and information.

FLOOD DFIRM

National Flood Hazard Layer Database
Federal Emergency Management Agency
The National Flood Hazard Layer Database (NFHL) is a computer database that contains the flood hazard map information from FEMA's Flood Map Modernization program. These map data are from Digital Flood Insurance Rate Map (DFIRM) databases and Letters of Map Revision.

APPENDIX C

HISTORICAL AERIAL PHOTOGRAPHS



Historical Aerial Photo Report | 2021

Order Number: 58514

Report Generated: 07/31/2021

Project Name:

Project Number:

SWC of Trumble Rd & Mapes Rd
SWC of Trumble Rd & Mapes Rd
Perris, CA, 92570

2 Corporate Dr
Suite 450
Shelton, CT 06484
Toll Free: 866-211-2028
www.envirositecorp.com

Envirosite's Historical Aerial Photo Report is designed to assist in evaluating a subject property resulting from past activities. EnviroSite's Historical Aerial Photo Report includes a search of available historical aerial photographs, dating back to the 1930s, or earliest available photographs.

ENVIROSITE SEARCHED SOURCES

SUBJECT PROPERTY:

SWC of Trumble Rd & Mapes Rd
SWC of Trumble Rd & Mapes Rd
Perris, CA, 92570

<u>YEAR:</u>	<u>SCALE:</u>	<u>SOURCE:</u>
1938	1" = 500'	U.S.D.A
1953	1" = 500'	U.S.D.A
1961	1" = 500'	U.S.D.A
1962	1" = 500'	U.S.D.A
1966	1" = 500'	U.S.G.S
1967	1" = 500'	U.S.D.A
1970	1" = 1,000'	U.S.G.S
1973	1" = 1,000'	U.S.G.S
1975	1" = 1,000'	U.S.G.S
1976	1" = 500'	U.S.D.A
1979	1" = 1,000'	U.S.G.S
1980	1" = 500'	U.S.D.A
1985	1" = 1,000'	NHAP
1989	1" = 1,000'	NAPP
1990	1" = 1,000'	NAPP
1994	1" = 1,000'	NAPP
1997	1" = 500'	DOQ
2002	1" = 500'	DOQ
2004	1" = 500'	U.S.D.A
2005	1" = 500'	NAIP
2008	1" = 500'	U.S.G.S
2009	1" = 500'	NAIP
2010	1" = 500'	NAIP
2012	1" = 500'	NAIP
2014	1" = 500'	NAIP
2016	1" = 500'	NAIP
2018	1" = 500'	NAIP
2020	1" = 500'	NAIP

Disclaimer - Copyright and Trademark Notice

All information contained in this report are based on data available from various public, government and other sources and are based upon the best data available from those sources. The information available in this report may be available from other sources and is not exclusive or the exclusive property of EnviroSite Corporation.

NO WARRANTY EXPRESSED OR IMPLIED, IS MADE IN CONNECTION WITH THIS REPORT, INCLUDING WITHOUT LIMITATION, MERCHANTABILITY OR FITNESS FOR A PARTICULAR PURPOSE. ALL RISK IS ASSUMED BY USER AND EnviroSite assumes no liability for faulty or inaccurate information. The Reports may utilize a variety of public and other sources reasonably available to EnviroSite. EnviroSite cannot, and does not assure, warrant, guarantee or assume any liability for the correctness, comprehensiveness, timeliness or completeness of any of such information, nor is the information in any Report to be construed as legal advice with respect to environmental risks associated with any property. EnviroSite shall not be liable to anyone for any claims, causes of action, suits, damages, losses, costs and expenses (including, without limitation, attorneys' fees and costs) arising out of or caused by this report regardless of the acts, errors or omissions, or negligence of EnviroSite. Any damages shall be limited to the purchase price of the report.

Purchaser of the report accepts the report "As Is". The report is intended only to provide information only and should not be considered as providing any legal advice, prediction, forecast, or fact as to the environmental risk for any specific property. Reports are proprietary to EnviroSite, and contain copyrighted material and trademarks of EnviroSite. All other trademarks used herein are the property of their respective owners. All rights of EnviroSite as to the Reports are reserved.

FLIGHT YEAR:
1938


Subject Cannot Be Centered



Scale: |-----|
1" = 500'




FLIGHT YEAR:
1953

N
W  E
S

Scale: |-----|
1" = 500'




FLIGHT YEAR:
1961

N
W  E
S

Scale: |-----| 1" = 500'




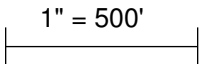
FLIGHT YEAR:
1962


N
W  E
S

Scale: |-----| 1" = 500'




FLIGHT YEAR:
1966

 **Scale:**  1" = 500'




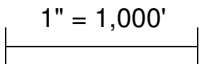
FLIGHT YEAR:
1967

N
W  E
S

Scale: |-----| 1" = 500'



FLIGHT YEAR:
1970

 **Scale:**  1" = 1,000'




FLIGHT YEAR:
1973



Best Quality Available



Scale: |-----|
1" = 1,000'



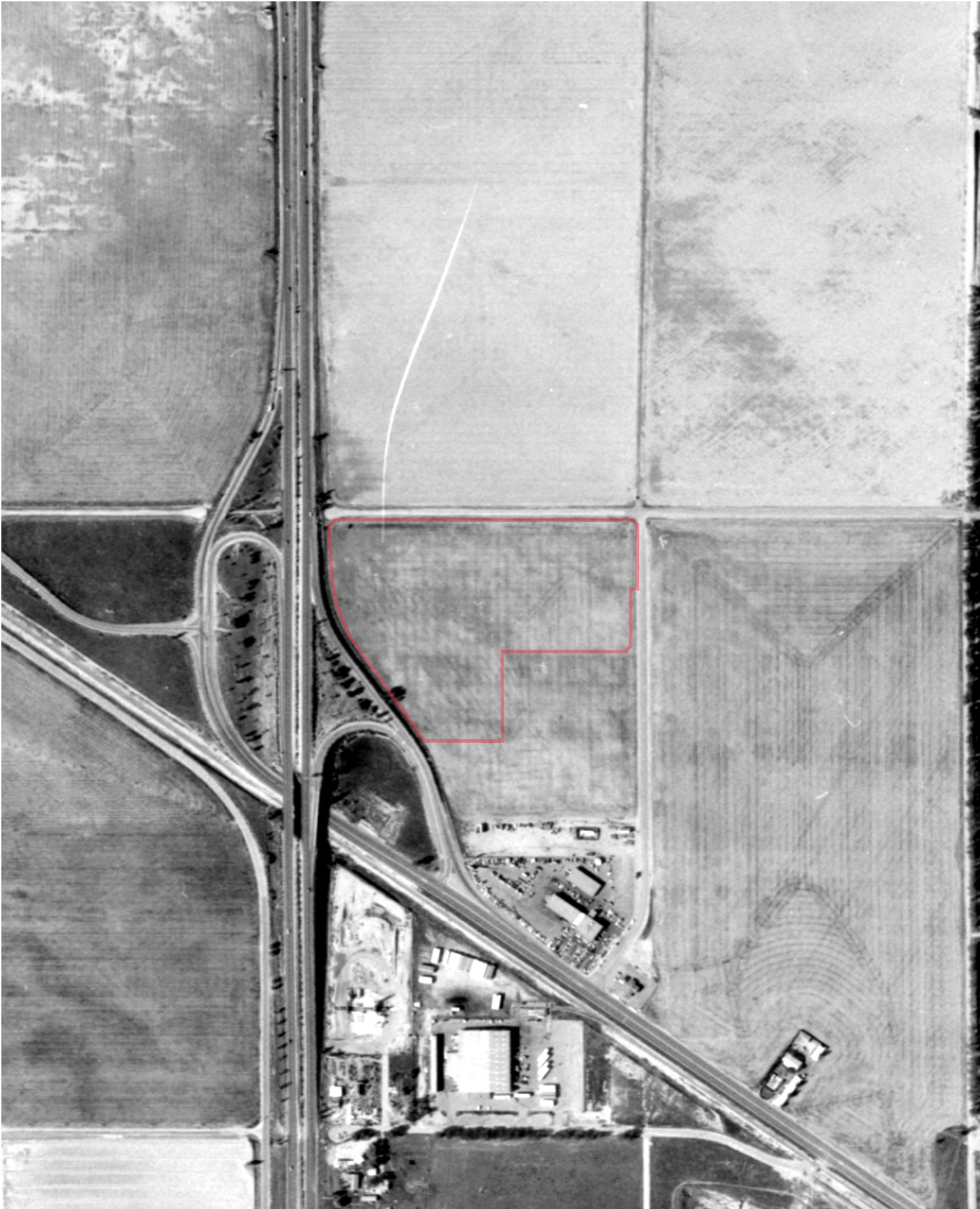
FLIGHT YEAR:
1975

 **Scale:**  1" = 1,000'




FLIGHT YEAR:
1976

N
W E S
Scale: 1" = 500'




FLIGHT YEAR:
1979

 **Scale:** 1" = 1,000'





FLIGHT YEAR:
1980

N
W E S
Scale: 1" = 500'





FLIGHT YEAR:
1985

 **Scale:**  1" = 1,000'




FLIGHT YEAR:
1989

 **Scale:**  1" = 1,000'




FLIGHT YEAR:
1990

Scale:  1" = 1,000'






FLIGHT YEAR:
1994

Scale:  1" = 1,000'



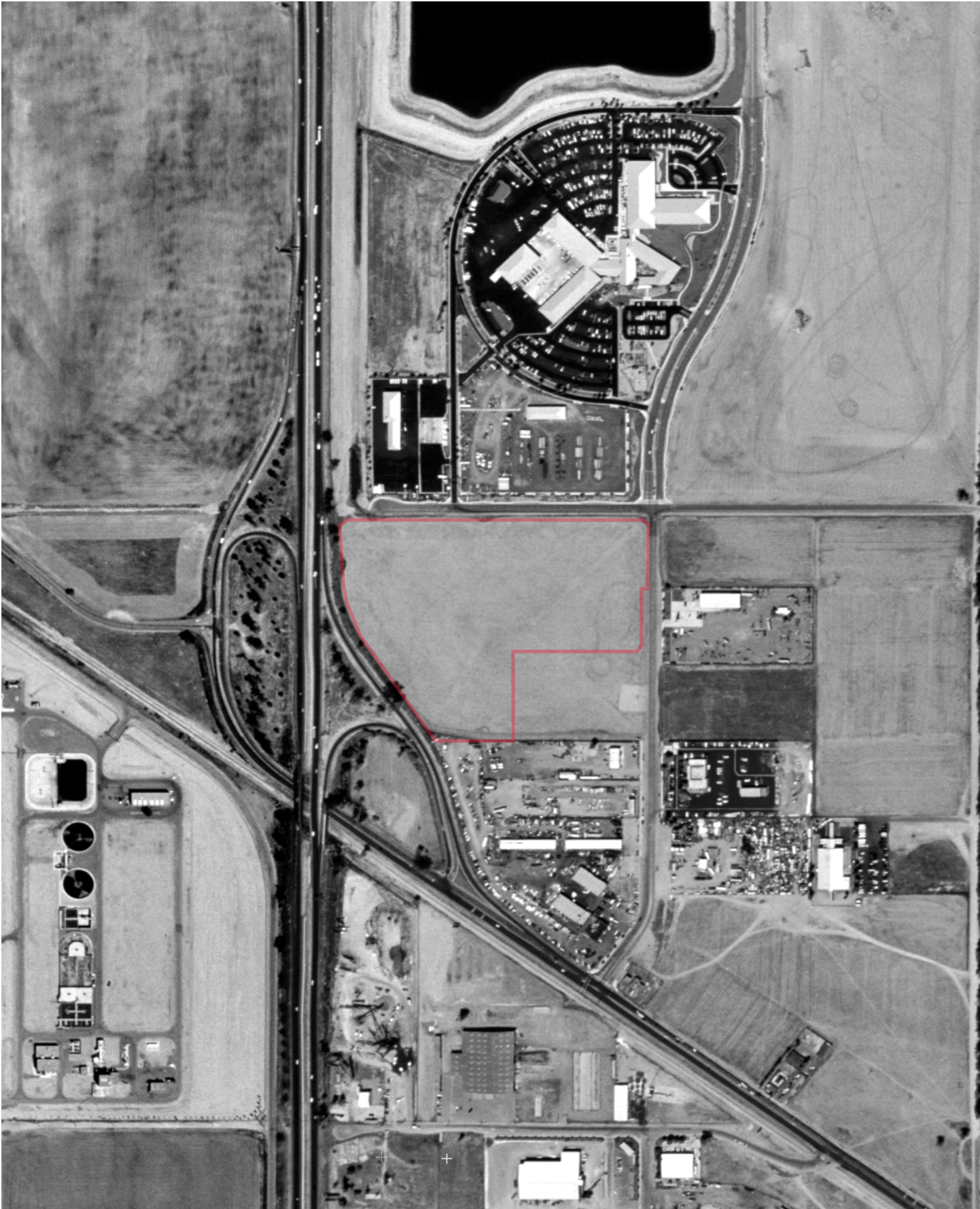
FLIGHT YEAR:
1997

 **Scale:**  1" = 500'




FLIGHT YEAR:
2002

N
W E Scale: 1" = 500'
S



FLIGHT YEAR:
2004


Subject Cannot Be Centered

N
W  E
S

Scale: |-----| 1" = 500'




FLIGHT YEAR:
2005

N
W  E
S

Scale: |-----| 1" = 500'




FLIGHT YEAR:
2008

N
W  E
S

Scale: |-----|
1" = 500'




FLIGHT YEAR:
2009

N
W  E
S


Scale: |-----|
1" = 500'




FLIGHT YEAR:
2010

N
W  E
S

Scale: |-----|
1" = 500'




FLIGHT YEAR:
2012

N
W  E
S


Scale: |-----| 1" = 500'



FLIGHT YEAR:
2014

N
W  E
S

Scale: |-----| 1" = 500'




FLIGHT YEAR:
2016

N
W E S
Scale: 1" = 500'



FLIGHT YEAR:
2018

N
W  E
S

Scale: |-----| 1" = 500'



FLIGHT YEAR:
2020

N
W E S
Scale: 1" = 500'



APPENDIX D

SANBORN FIRE INSURANCE MAPS “NO COVERAGE STATEMENT”

Fire Insurance Maps No Coverage Statement

Site Location

SWC of Trumble Rd & Mapes Rd
SWC of Trumble Rd
Perris, CA

Requested by

Envirosite Corporation
2 Corporate Drive, Suite 450
Shelton, CT

HIG Project #

2053504

Client Project #

58514

Date Created

07/29/2021



Historical
Information
Gatherers

The HIG Historical Map Collection and the United States Library of Congress Map Collection were searched for fire insurance maps (FIM), real estate atlases and similar maps for the site location and adjoining properties. No FIMs or similar maps were identified for the site location and/or adjacent properties.

FIM+ Maps

The HIG Historical Map Collection and the United States Library of Congress Map Collection were searched for fire insurance maps (FIMs), real estate atlases and similar maps for the site location and adjoining properties. No FIMs or similar maps were identified for the site location and/or adjoining properties.

APPENDIX E

HISTORICAL CITY DIRECTORIES

HIG Research Summary

Site Location

SWC of Trumble Rd & Mapes Rd
SWC of Trumble Rd
Perris, CA

Requested by

Envirosite Corporation
2 Corporate Drive, Suite 450
Shelton, CT

HIG Project

2053504

Client Project

58514

Date Created

07/29/2021



Historical
Information
Gatherers

This Research Summary identifies the products and services provided by Historical Information Gatherers, Inc. (HIG) for the above referenced site location. All products are provided as PDFs unless otherwise noted.

City Directory Pages/Abstracts

Research Methodology: A search was conducted for city directories that include coverage of the site area using HIG's City Directory Collection and other sources, if needed. Directories for the following years were identified for the site area. A comma between date ranges indicates a gap of 10 years or more in available city directories:

Riverside: (1923-1951, 1963-1966, 1986-2018)

Riverside San Bernardino: (1971-1981)

The above listed directories were reviewed at approximate 5 year intervals to determine if the street(s) specified in the order were included in the directories and had listings for the site area. HIG attempted to identify former street names and aliases and if identified, these were also included in the review.

Research Results: No coverage was identified for the site area as detailed below:

SWC Trumble Road: (No listings in range)

Mapes Road: (No listings in range)

FIM+ Maps

The HIG Historical Map Collection and the United States Library of Congress Map Collection were searched for fire insurance maps (FIMs), real estate atlases and similar maps for the site location and adjoining properties. No FIMs or similar maps were identified for the site location and/or adjoining properties.

Disclaimer & Limitation of Liability

This Research Summary and the related documents and images provided by Historical Information Gatherers (hereafter referred to as the "Site Specific HIG Data") contain information obtained from a variety of public and private sources. Additional information for the site and surrounding properties may exist. Accordingly, there can be no guaranty or warranty that the information provided is complete for its particular intended purpose. No warranty expressed or implied, is made whatsoever in connection with the Site Specific HIG Data. Historical Information Gatherers specifically disclaims the making of any such warranties, including without limitation, merchantability or fitness for a particular purpose. Historical Information Gatherers, its officers, employees and independent contractors cannot be held liable to anyone for any loss or damage, whether arising out of errors or omissions, negligence, accident or any other cause, resulting directly or indirectly from any information provided or any information not provided in the Site Specific HIG Data. Any liability on the part of Historical Information Gatherers is strictly limited to a refund equal to the amount paid for the Site Specific HIG Data.

HIG Copyright Notice

This Research Summary and the selection, arrangement and compilation of Site Specific HIG Data are the property of Historical Information Gatherers. © Copyright 2021 by Historical Information Gatherers, Inc. All rights reserved. The person or entity that ordered and paid for the Site Specific HIG Data is granted a personal, non-assignable, limited license to reproduce the Site Specific HIG Data solely for purposes of providing supporting documentation for reports produced for the site location which is noted on page one of this Research Summary. Any other reproduction or other use of the Site Specific HIG Data in any media or format, in whole or in part, is expressly prohibited without prior written permission from Historical Information Gatherers, and the person or entity that ordered and paid for the Site Specific HIG Data assumes all liability for the making of any such reproductions.

Licensing Agreement

The licensing agreement between Historical Information Gatherers and infoGroup provides that Historical Information Gatherers may create photocopies or reproductions of portions of Polk City Directories, Hill-Donnelley Criss-Cross Directories and other directories under infoGroup copyright. The licensing agreement also permits the person or entity that ordered and paid for the Site Specific HIG Data to include photocopies or reproductions of portions of Polk City Directories, Hill-Donnelley Criss-Cross Directories and other directories under infoGroup copyright as supporting documents for reports produced for the site which is the subject of the Site Specific HIG Data.



APPENDIX F

HISTORICAL TOPOGRAPHIC MAPS



Historical Topographic Map Report | 2021

Order Number: 58514

Report Generated: 07/28/2021

Project Name:

Project Number:

SWC of Trumble Rd & Mapes Rd
SWC of Trumble Rd & Mapes Rd
Perris, CA 92570

2 Corporate Drive
Suite 450
Shelton, CT 06484
Toll Free: 866-211-2028
www.envirositecorp.com

Envirosite’s Historical Topographic Map Report is designed to assist in evaluating a subject property resulting from past activities. Envirosite’s Historical Topographic Map Report includes a search of USGS historical topographic maps, dating back to the early 1900s.

TOPOGRAPHIC MAPS FOUND:

	<u>Map Name:</u>	<u>Year:</u>	<u>Revision Year:</u>	<u>Scale:</u>
1.	<u>Perris</u>	1942	N/R	1 : 62500
2.	<u>Perris</u>	1943	N/R	1 : 62500
3.	<u>Perris</u>	1953	N/R	1 : 24000
4.	<u>Perris</u>	1967	1979	1 : 24000
5.	<u>Perris</u>	1967	N/R	1 : 24000
6.	<u>Perris</u>	1967	1973	1 : 24000
7.	<u>Perris</u>	2012	N/R	1 : 24000
8.	<u>Perris</u>	2015	N/R	1 : 24000
9.	<u>Perris</u>	2018	N/R	1 : 24000

The USGS 7.5 minute series includes scales 1:24,000 / 1:25,000 / 1:31,680. The USGS 15 minute series includes scales 1:48,000 / 1:62,500 / 1:63,360. The USGS 30x60 minute series scale is 1:100,000.

Disclaimer - Copyright and Trademark Notice

All information contained in this report are based on data available from various public, government and other sources and are based upon the best data available from those sources. The information available in this report may be available from other sources and is not exclusive or the exclusive property of Envirosite Corporation.

NO WARRANTY EXPRESSED OR IMPLIED, IS MADE IN CONNECTION WITH THIS REPORT, INCLUDING WITHOUT LIMITATION, MERCHANTABILITY OR FITNESS FOR A PARTICULAR PURPOSE. ALL RISK IS ASSUMED BY USER AND Envirosite assumes no liability for faulty or inaccurate information. The Reports may utilize a variety of public and other sources reasonably available to Envirosite. Envirosite cannot, and does not assure, warrant, guarantee or assume any liability for the correctness, comprehensiveness, timeliness or completeness of any of such information, nor is the information in any Report to be construed as legal advice with respect to environmental risks associated with any property. Envirosite shall not be liable to anyone for any claims, causes of action, suits, damages, losses, costs and expenses (including, without limitation, attorneys’ fees and costs) arising out of or caused by this report regardless of the acts, errors or omissions, or negligence of Envirosite. Any damages shall be limited to the purchase price of the report.

Purchaser of the report accepts the report “As Is”. The report is intended only to provide information only and should not be considered as providing any legal advice, prediction, forecast, or fact as to the environmental risk for any specific property. Reports are proprietary to Envirosite, and contain copyrighted material and trademarks of Envirosite. All other trademarks used herein are the property of their respective owners. All rights of Envirosite as to the Reports are reserved.

SUBJECT NAME: SWC of Trumble Rd & Mapes Rd
ADDRESS: SWC of Trumble Rd & Mapes Rd, Perris, CA, 92570
LAT/LONG: 33.756531 / -117.186929

PREPARED FOR: Environmental Managers & Auditors
ORDER #: 58514
REPORT DATE: 07/28/2021

SUBJECT QUAD:

MAP NAME: Perris

MAP YEAR: 1942

REVISION YEAR: N/R

SCALE: 1 : 62500

Part 1



SUBJECT NAME: SWC of Trumble Rd & Mapes Rd
ADDRESS: SWC of Trumble Rd & Mapes Rd, Perris, CA, 92570
LAT/LONG: 33.756531 / -117.186929

PREPARED FOR: Environmental Managers & Auditors
ORDER #: 58514
REPORT DATE: 07/28/2021

SUBJECT QUAD:

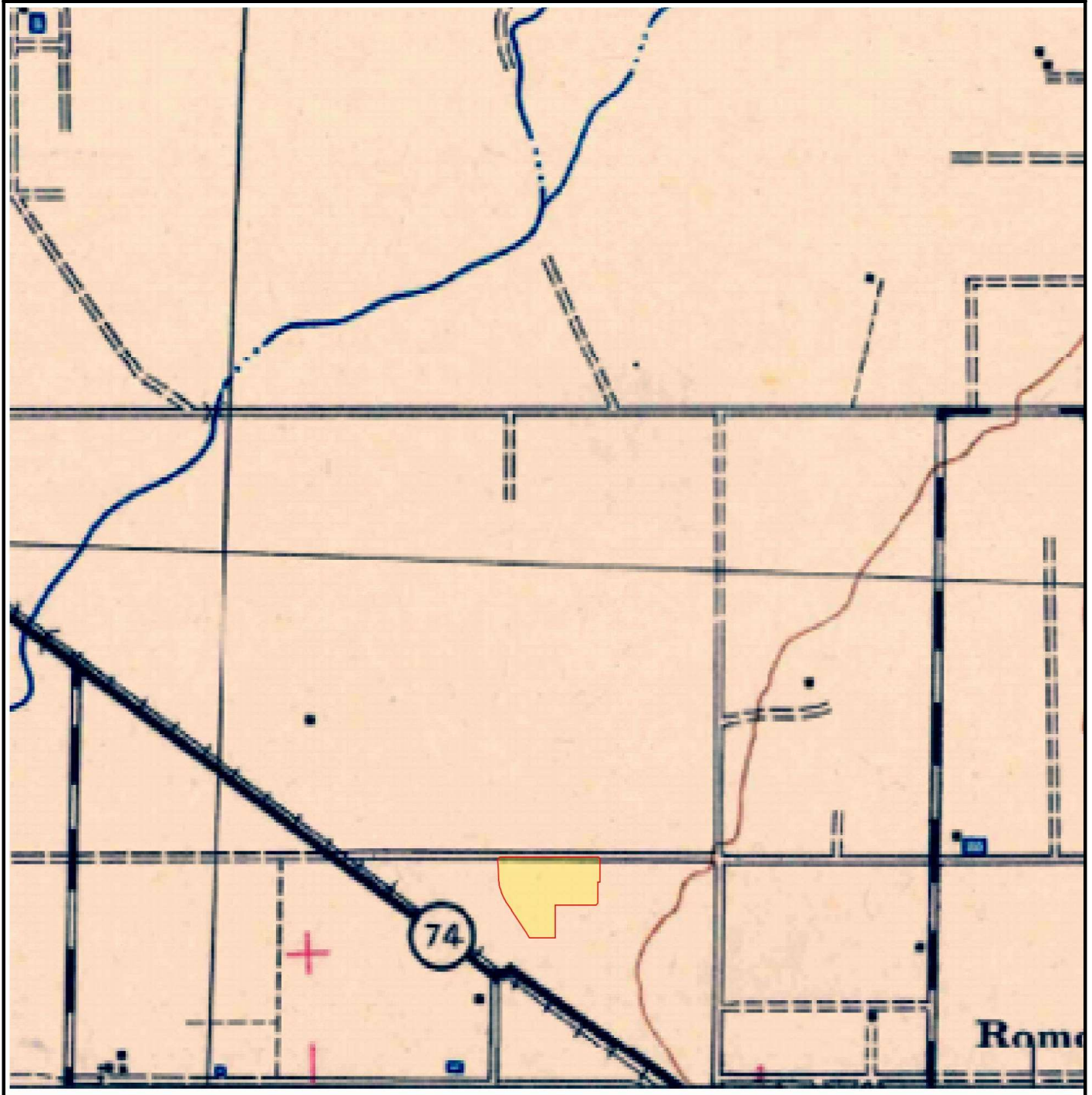
MAP NAME: Perris

MAP YEAR: 1943

REVISION YEAR: N/R

SCALE: 1 : 62500

Part 1

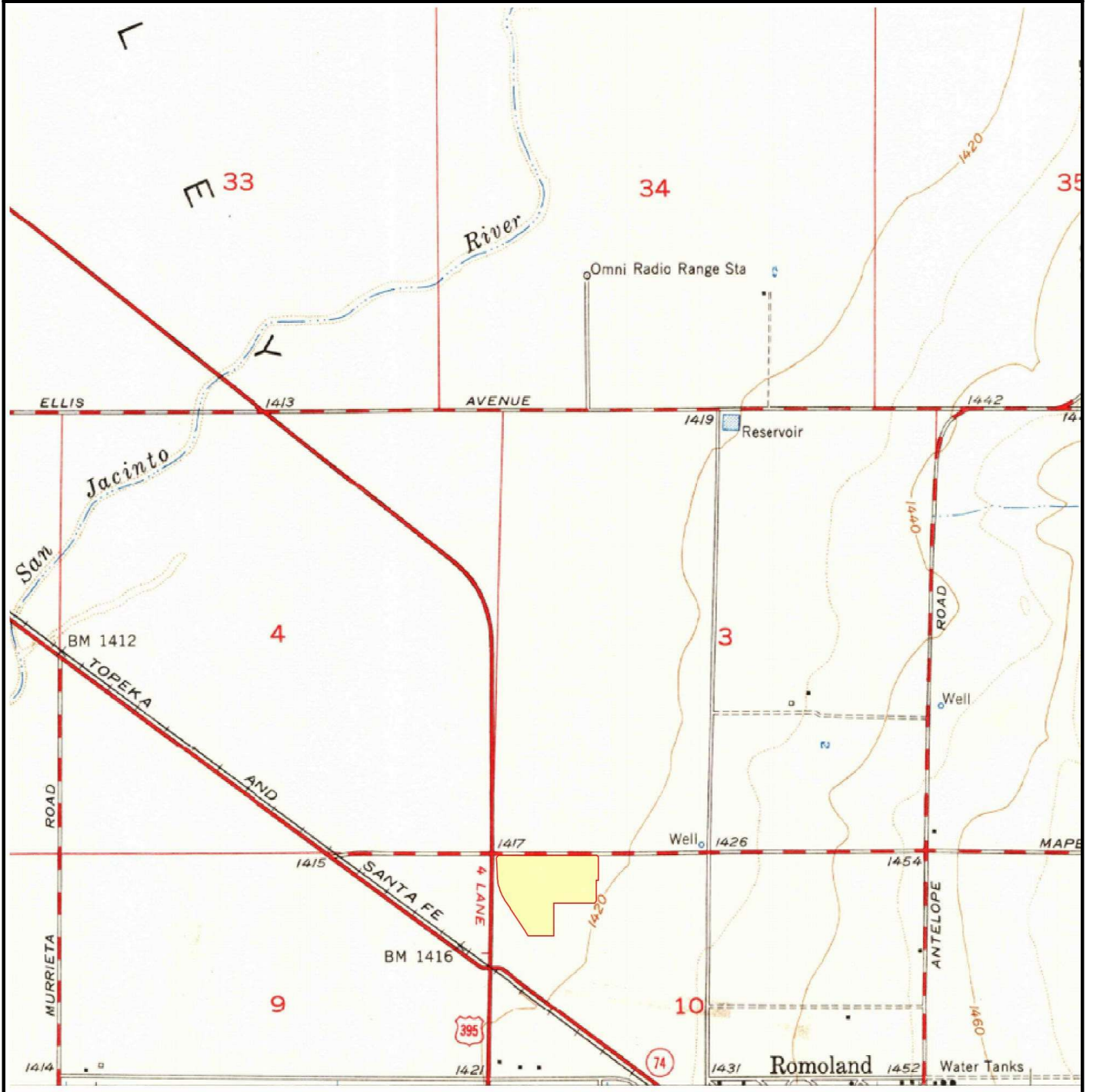


SUBJECT NAME: SWC of Trumble Rd & Mapes Rd
ADDRESS: SWC of Trumble Rd & Mapes Rd, Perris, CA, 92570
LAT/LONG: 33.756531 / -117.186929

PREPARED FOR: Environmental Managers & Auditors
ORDER #: 58514
REPORT DATE: 07/28/2021

SUBJECT QUAD:

MAP NAME: Perris
MAP YEAR: 1953
REVISION YEAR: N/R
SCALE: 1 : 24000
Part 1



SUBJECT NAME: SWC of Trumble Rd & Mapes Rd
ADDRESS: SWC of Trumble Rd & Mapes Rd, Perris, CA, 92570
LAT/LONG: 33.756531 / -117.186929

PREPARED FOR: Environmental Managers & Auditors
ORDER #: 58514
REPORT DATE: 07/28/2021

SUBJECT QUAD:

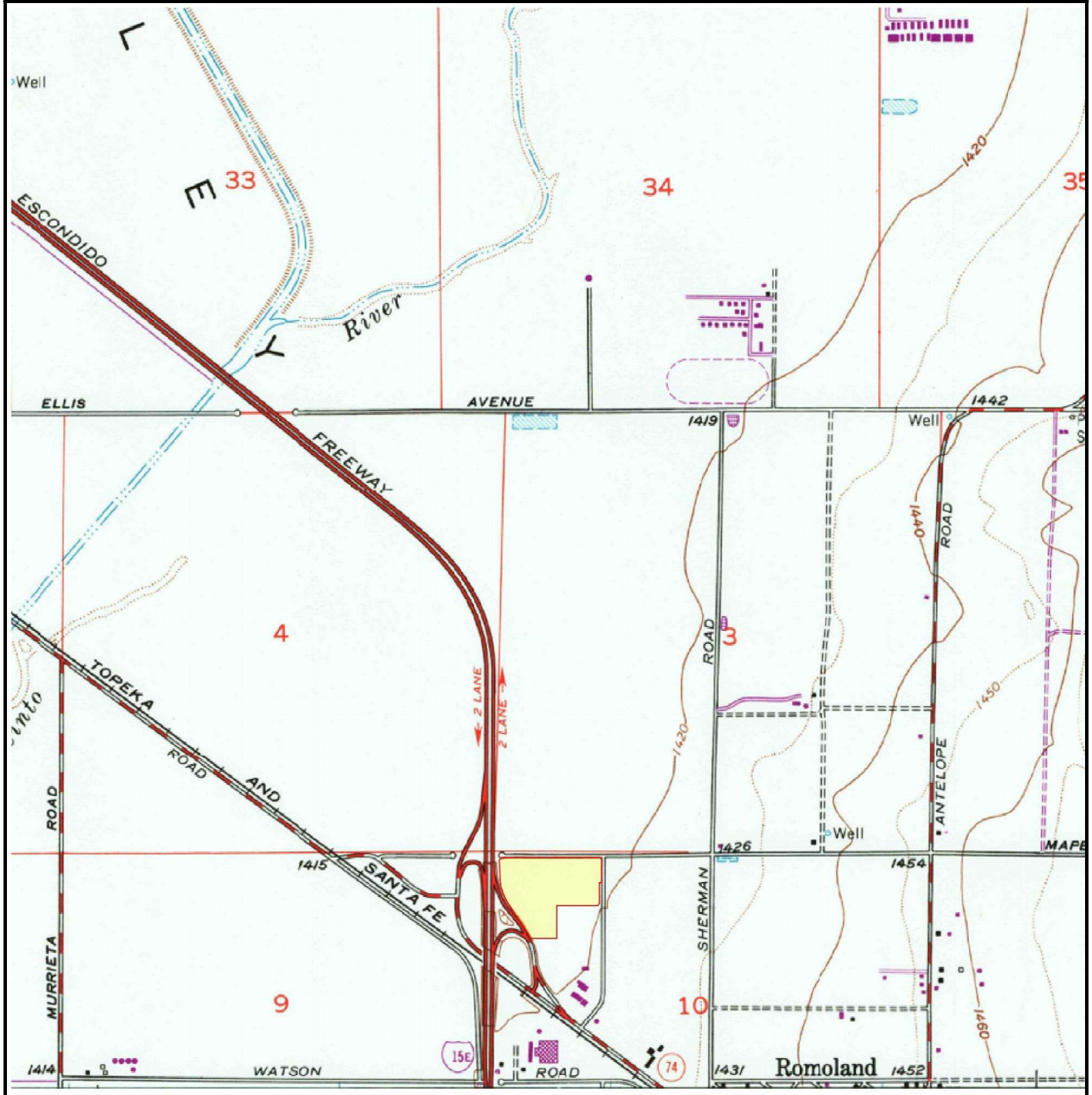
MAP NAME: Perris

MAP YEAR: 1967

REVISION YEAR: 1979

SCALE: 1 : 24000

Part 1

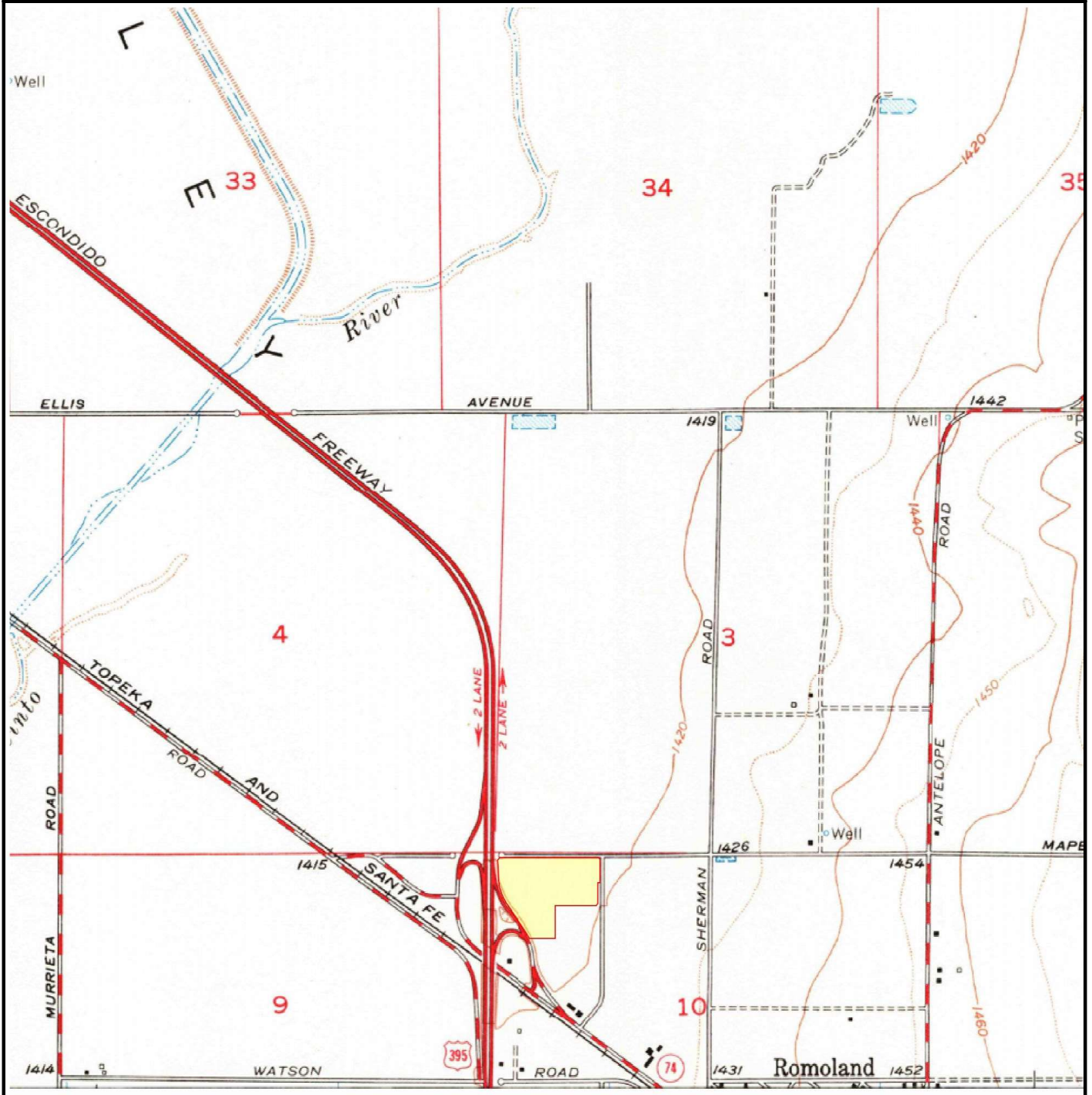


SUBJECT NAME: SWC of Trumble Rd & Mapes Rd
ADDRESS: SWC of Trumble Rd & Mapes Rd, Perris, CA, 92570
LAT/LONG: 33.756531 / -117.186929

PREPARED FOR: Environmental Managers & Auditors
ORDER #: 58514
REPORT DATE: 07/28/2021

SUBJECT QUAD:

MAP NAME: Perris
MAP YEAR: 1967
REVISION YEAR: N/R
SCALE: 1 : 24000
Part 1



SUBJECT NAME: SWC of Trumble Rd & Mapes Rd
ADDRESS: SWC of Trumble Rd & Mapes Rd, Perris, CA, 92570
LAT/LONG: 33.756531 / -117.186929

PREPARED FOR: Environmental Managers & Auditors
ORDER #: 58514
REPORT DATE: 07/28/2021

SUBJECT QUAD:

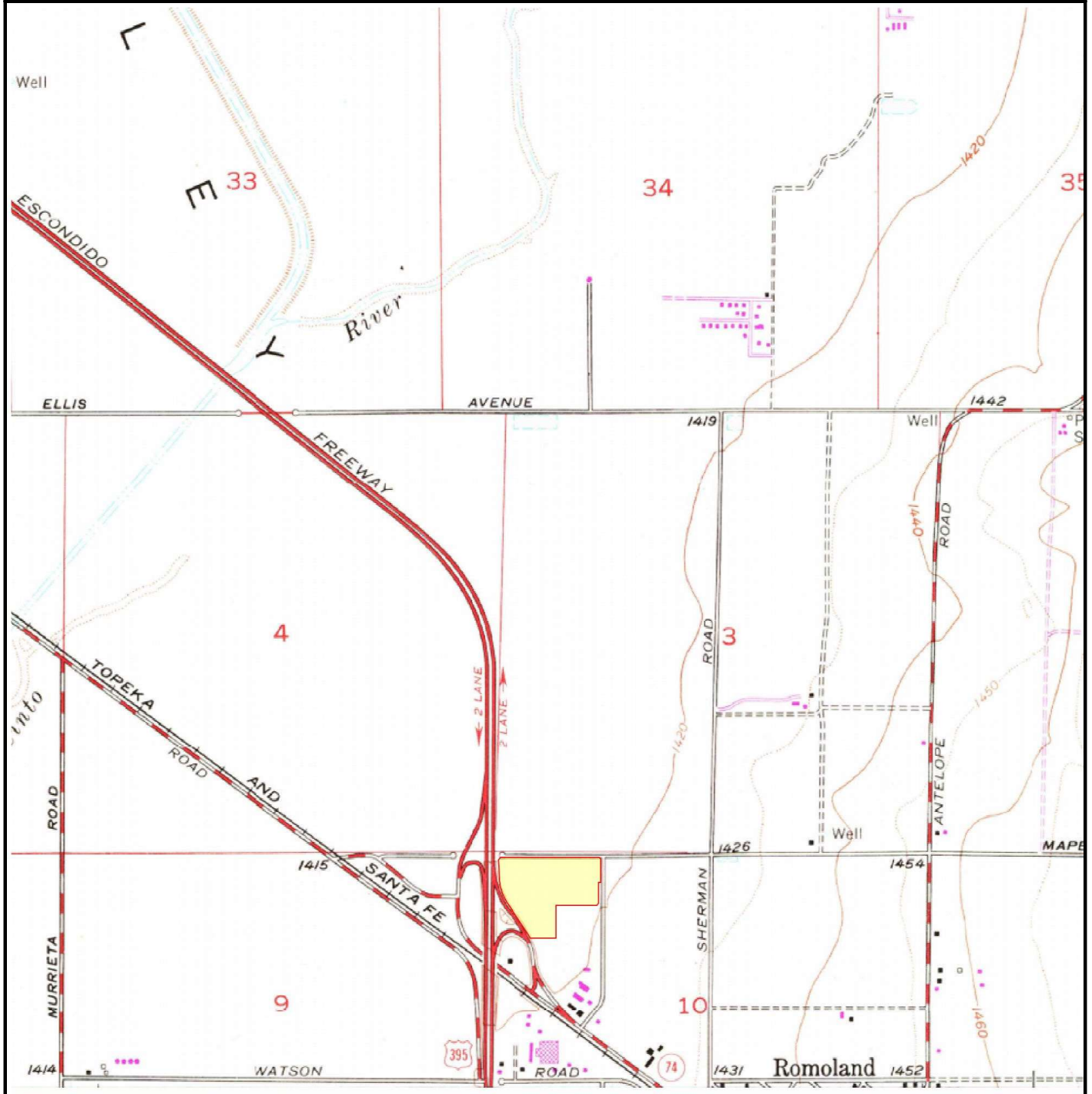
MAP NAME: Perris

MAP YEAR: 1967

REVISION YEAR: 1973

SCALE: 1 : 24000

Part 1

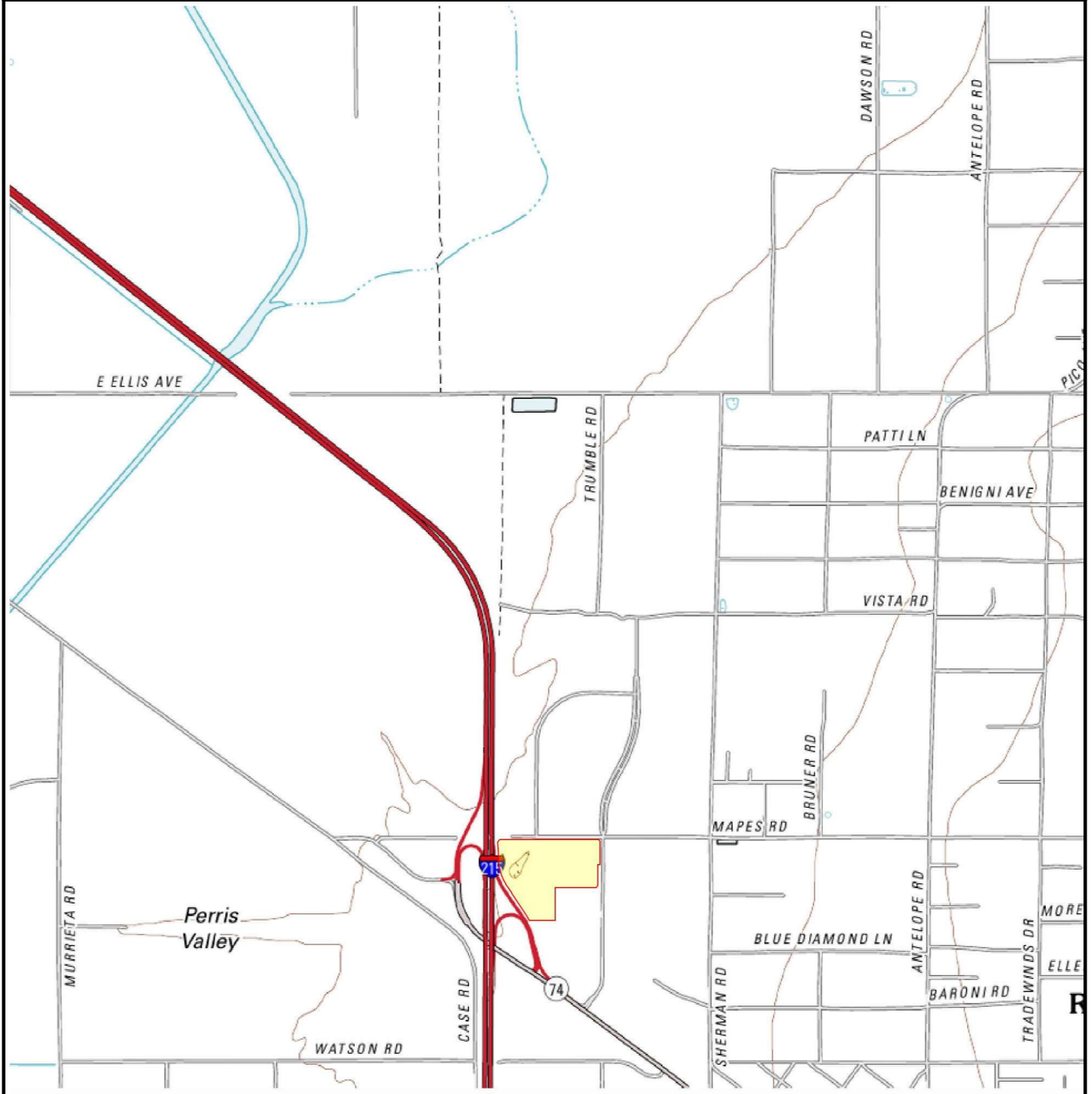


SUBJECT NAME: SWC of Trumble Rd & Mapes Rd
ADDRESS: SWC of Trumble Rd & Mapes Rd, Perris, CA, 92570
LAT/LONG: 33.756531 / -117.186929

PREPARED FOR: Environmental Managers & Auditors
ORDER #: 58514
REPORT DATE: 07/28/2021

SUBJECT QUAD:

MAP NAME: Perris
MAP YEAR: 2012
REVISION YEAR: N/R
SCALE: 1 : 24000
Part 1

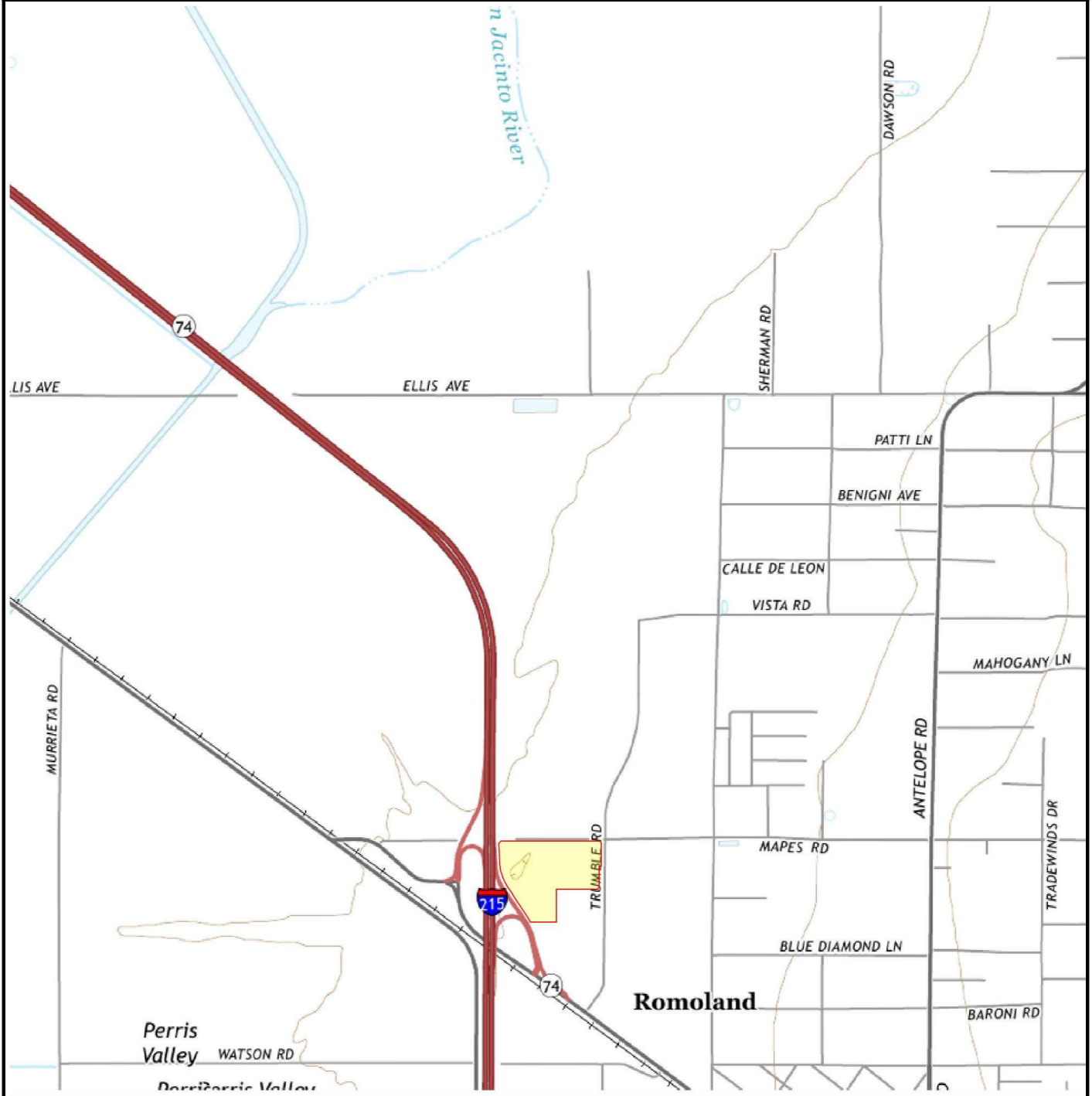


SUBJECT NAME: SWC of Trumble Rd & Mapes Rd
ADDRESS: SWC of Trumble Rd & Mapes Rd, Perris, CA, 92570
LAT/LONG: 33.756531 / -117.186929

PREPARED FOR: Environmental Managers & Auditors
ORDER #: 58514
REPORT DATE: 07/28/2021

SUBJECT QUAD:

MAP NAME: Perris
MAP YEAR: 2015
REVISION YEAR: N/R
SCALE: 1 : 24000
Part 1

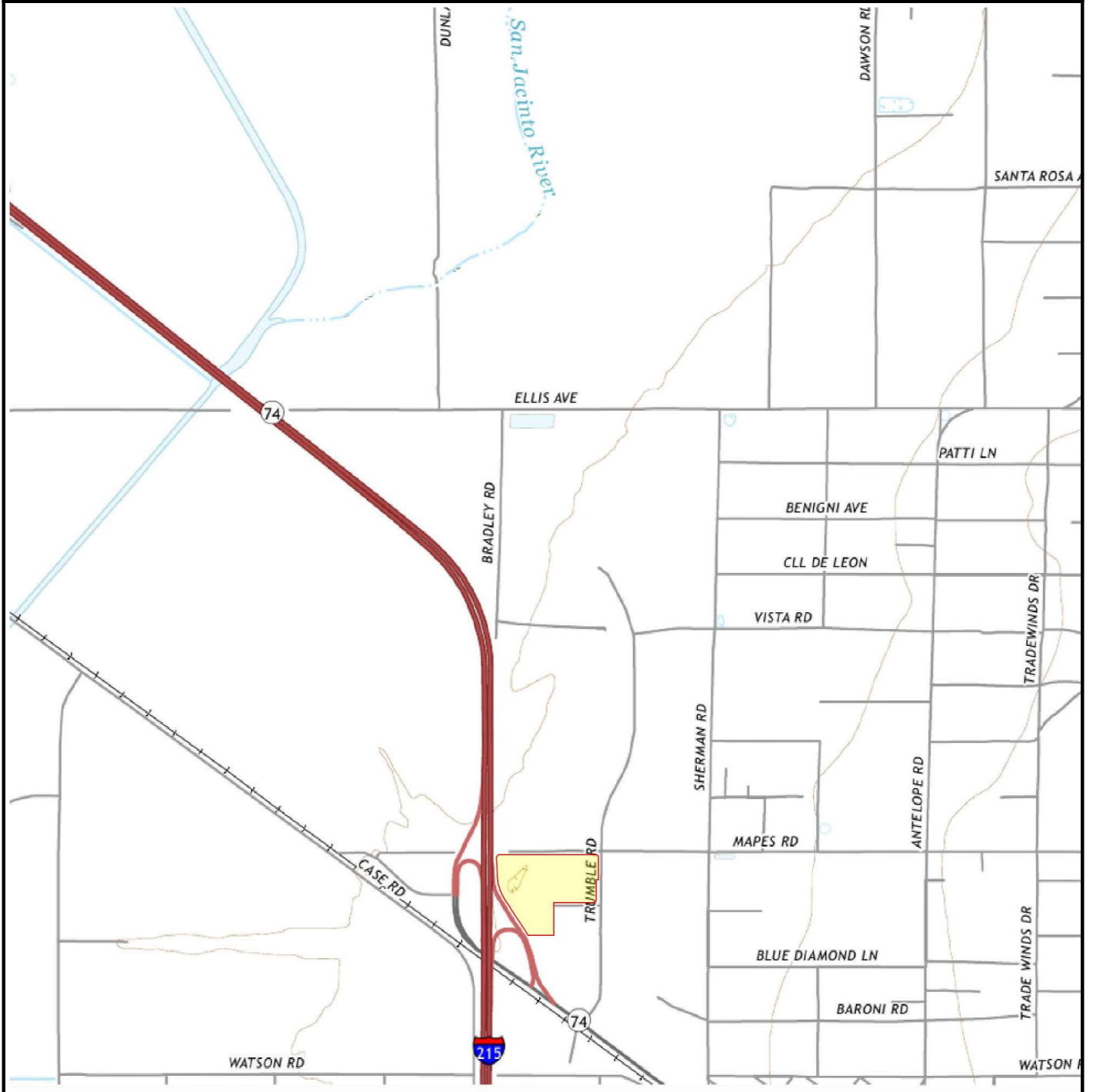


SUBJECT NAME: SWC of Trumble Rd & Mapes Rd
ADDRESS: SWC of Trumble Rd & Mapes Rd, Perris, CA, 92570
LAT/LONG: 33.756531 / -117.186929

PREPARED FOR: Environmental Managers & Auditors
ORDER #: 58514
REPORT DATE: 07/28/2021

SUBJECT QUAD:

MAP NAME: Perris
MAP YEAR: 2018
REVISION YEAR: N/R
SCALE: 1 : 24000
Part 1



APPENDIX G

ENVIRONMENTAL PROFESSIONLA'S RESUME

KHALID MAHMOOD, R.E.A.



CREDENTIALS

B.S., Chemical Engineering
University of Maryland (1980)

American Institute of Chemical Engineers

American Chemical Society

National Asbestos Council

Registered Environmental Assessor (R.E.A., No. 1382), State of California

National Society of Professional Engineers

EXPERIENCE SUMMARY

Mr. Mahmood has over twenty years of diversified engineering and management experience in the environmental field. Emphasis has been in hazardous waste site investigations, environmental audits, closure plans, real estate environmental assessments, RCRA Part B application, waste minimization, and remediation. Mr. Mahmood has direct experience in the oversight of remedial investigations, feasibility studies, remedial design, and implementation activities for variety of hazardous waste sites under Federal and State auspices.

Mr. Mahmood has performed over two thousand real estate environmental assessments including office complexes, major shopping centers, commercial, industrial, and manufacturing facilities, and multi family complexes. Some of the environmental assessments included potential environmental liability cost estimates associated with multi-billion-dollar property acquisitions or company asset transfers.

Mr. Mahmood has performed detailed environmental engineering reviews necessary to construct hazardous waste treatment facilities, including bid and construction reviews, and design evaluations. Mr. Mahmood has extensive experience in developing National Pollutant Discharge Elimination System (NPDES) permits for industrial wastewater treatment plants ranging from those for petroleum refining to Publicly Owned Treatment Works (POTW).

Mr. Mahmood has been extensively involved in the evaluation and development of data management system to track compliance of permitted facilities as well as bringing non-compliance facilities into regulatory compliance.

Mr. Mahmood has also been extensively involved in the solid waste area. The experience includes municipal refuse characterization, treatment processes, and environmental impact assessment, assessment studies for on-hand disposal resource recovery experience with treatability studies and evaluation of process for recovery of methane from municipal and industrial wastes.

KEY PROJECTS

- ! Managed remedial investigation program for the Rocky Mountain Arsenal. Directed services of the Industrial and Hazardous Waste Engineering Group. Assessed the soil and groundwater contamination from chemical warfare and pesticide manufacturing wastes.
- ! Performed detailed feasibility studies to treat Hanford Nuclear Facility groundwater contaminated with radionuclides, organic solvents, metals and inorganics. Recommended remedial alternatives for the mobile treatment systems as well as a fixed central treatment facility.
- ! Managed hazardous waste reduction project at the Hewlett Packard Facility in Palo Alto, California. Project included investigation of processes such as separation, precipitation/fixation, ion exchange, plus other applicable technologies for segregating, reducing, recycling and/or treating arsenic wastes in the calcium fluoride sludge resulting from the manufacture of gallium arsenide chips.
- ! Conducted treatment processes for the volume reduction of wastes containing heavy metals such as arsenic, cadmium, copper, mercury, molybdenum, and zinc at Pacific Gas and Electric (PG&E) geothermal facilities in Northern California.
- ! Established the on-site chemical analysis laboratory for the post-closure treatment for a hazardous waste site for Firestone Tire and Rubber Manufacturing Company in Salinas, California. The project included design and installation of a soil vapor extraction system and a groundwater treatment system to remove organic contaminants from groundwater as well as soil. Assisted with regulatory agency liaison for required permitting. Prepared equipment specifications, drawings and bid documents.
- ! Conducted EPA Superfund investigation and material analysis for hazardous waste assessment of Weldon Springs, Missouri Ammunition Plant. The site is contaminated with radionuclear inorganics, organics and heavy metals. Recommended remedial measures to comply with RCRA regulations.
- ! Performed the treatability testing data, chemical process design, and technical specifications for the leachate treatment plant for Time Oil Company in Washington. Set up bench scale experiments to test the leachability/extraction rate of volatile organics in the soil using water as a flushing solvent.
- ! Conducted soil gas and groundwater investigations for major electronic facilities (i.e., Hewlett Packard, IBM, Monolithic Memories, Electronics Company, etc.), in silicon Valley. Recommended remedial measures for highly contaminated areas.
- ! Prepared an alternative analysis and detailed feasibility study of process alternatives to remove aromatic hydrocarbons (i.e., benzene, toluene, and xylene) from ballast water at Valdez Harbor Oil Terminal in Alaska.
- ! Assisted in preparation of RCRA Part B application for continued operation and closure of operating facilities.
- ! Performed detailed technical, economical, environmental and institutional feasibility studies for recovering energy and materials from solid waste for U.S. Department of Energy and private firms. Set up and tested various conveyors (belt, apron, vibrating), trommels, cyclones, air separation and rotary screen equipment to determine how conveyance of different solid waste fraction may be improved.
- ! Managed SARA Title III, Section 313, Toxic Chemical Release Inventory for a major Oil Refinery in Southern California. The project included detailed review of process operations and performance of material/mass balances to calculate the total emissions of each chemical under Title III into the air, soil, groundwater, surface water etc. Recommended necessary measures to comply with regulations.
- ! Assisted a major valves manufacturing facility in Southern California perform SARA Title III, Toxic

Chemical Release Inventory.

- ! Managed U.S. Navy hazardous waste remediation project at North Island, San Diego. The project include hazardous waste characterization of drummed waste accumulated during last 12 years; recommended different alternatives to dispose/thermally destroy hazardous wastes.
- ! Conducted feasibility studies for the remediation alternatives for California Department of Transportation. The project involved detailed evaluation/screening/selection of alternatives to remove contamination from the soils.
- ! Performed a waste minimization study for California utilities. Proposed alternatives to reduce/eliminate/substitute Toxic Chemicals in their operations.
- ! Designed and implemented the In Situ Volatilization (ISV) system for a major valves manufacturing company. The system removed chlorinated solvents and aromatics contamination from the soils. The waste stream treated with activated carbon prior to discharge.
- ! Performed feasibility studies to select/screen remedial alternative to remove radioactive, volatile organic compounds and heavy metals from soils and groundwater at Rocky Flats, Colorado.
- ! Managed and prepared Toxic Hot Spots (AB 2588) Inventory Plans for General Motors, THUMS Long Beach (Consortium of Texaco, Humbel, Union, Mobil, and Shell), chemical Waste Management Kettleman Hill Hazardous Waste Landfill, and SupraCote.
- ! Managed and prepared Air Toxic Inventory Reports (AB 2588) for the University of California and several industrial facilities.

PUBLICATIONS AND MAJOR REPORTS

Mahmood, K., November 1988. Solvent Waste Reduction in the Electric Utility Industry, Waste Minimization. Electric Power Research Institute.

Mahmood, K., December 1988. Alternative Technologies Assessment for Remediation of Hazardous Waste Streams Generated at Naval Facilities.