



DEPARTMENT OF PUBLIC WORKS AND PLANNING
STEVEN E. WHITE, DIRECTOR

NOTICE OF EXEMPTION

- TO: Office of Planning and Research
1400 Tenth Street, Room 121
Sacramento, CA 95814
- County Clerk, County of Fresno
2221 Kern Street
Fresno, CA 93721

FILED
APR 05 2023 TIME 3:25pm
By [Signature]
FRESNO COUNTY CLERK
DEPUTY
For County Clerk's Stamp

FROM: Fresno County Department of Public Works and Planning
Development Services and Capital Projects Division
2220 Tulare Street (corner of Tulare and "M") Suite "A", Fresno, CA 93721

PROJECT TITLE: Environmental Review No. 8372

PROJECT APPLICANT/SPONSOR: Christian Montoya, County of Fresno, Department of Public Works and Planning, Design Division

PROJECT LOCATION – COUNTY: The subject application is proposed for 18 County Service Areas and 5 Waterworks Districts through Fresno County.

DESCRIPTION OF PROJECT: The project is to replace dated and non-operational water meters within 18 different CSAs and 5 WWDs. The Department has identified a total of 3,639 meters to be updated or replaced with new meters. Meter replacement will occur if a meter has been damaged, cannot provide a proper reading, is leaking, or has reached its useful life expectancy. The proposed project would not add new services and only provide updates to existing services.

NAME OF PUBLIC AGENCY APPROVING PROJECT: Fresno County Board of Supervisors

NAME OF PERSON OR AGENCY CARRYING OUT PROJECT: Christian Montoya, County of Fresno, Department of Public Works and Planning, Design Division

EXEMPT STATUS: Categorical exemption: Section 15301(b) *Existing Facilities*

REASONS WHY THE PROJECT IS EXEMPT: The subject application intends to update and/or replace existing dated and non-operational water meters that are used to provide public utility services. Therefore, no impacts to transportation, cultural, or historical resources are anticipated.

LEAD AGENCY

CONTACT PERSON: Alyce Alvarez **AREA CODE/TELEPHONE:** (559) 600-9669

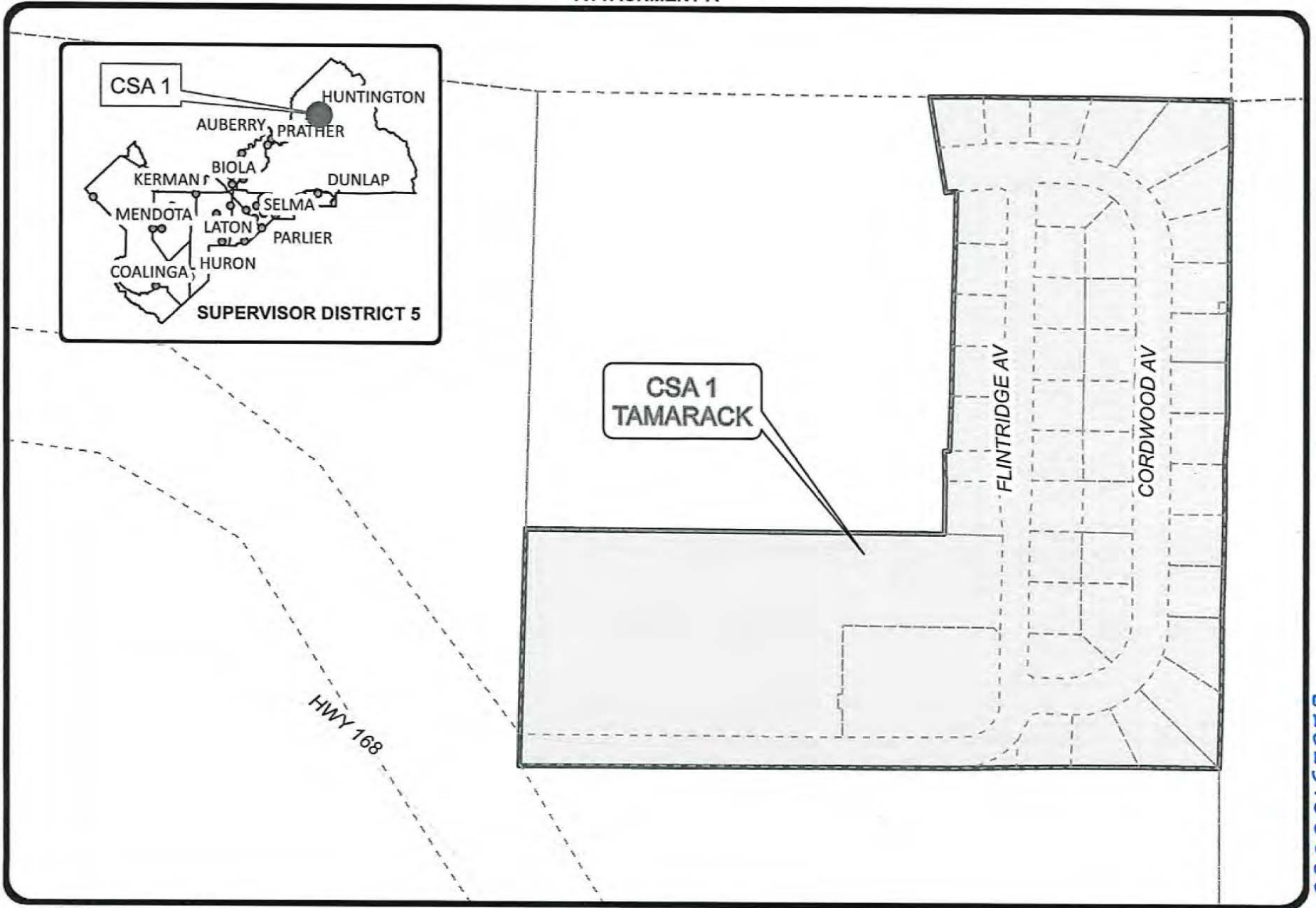
If filed by the applicant:

1. Attach certified document of exemption finding.
2. Has a Notice of Exemption been filed by the public agency approving the project?
 Yes No

Signature: [Signature] Date: 3/15/23
David Randall, Senior Planner

- Signed by Lead Agency Date received for filing at OPR: _____
 Signed by Applicant

ATTACHMENT A



E202310000099



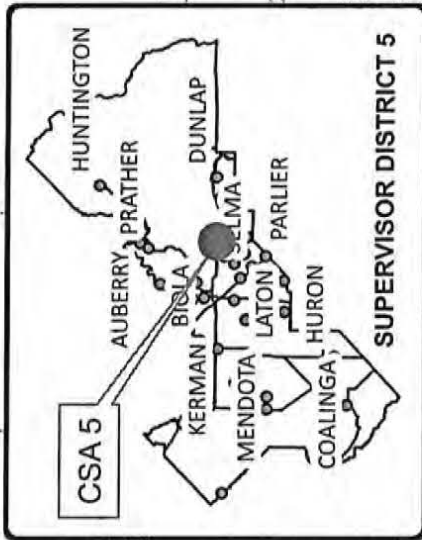
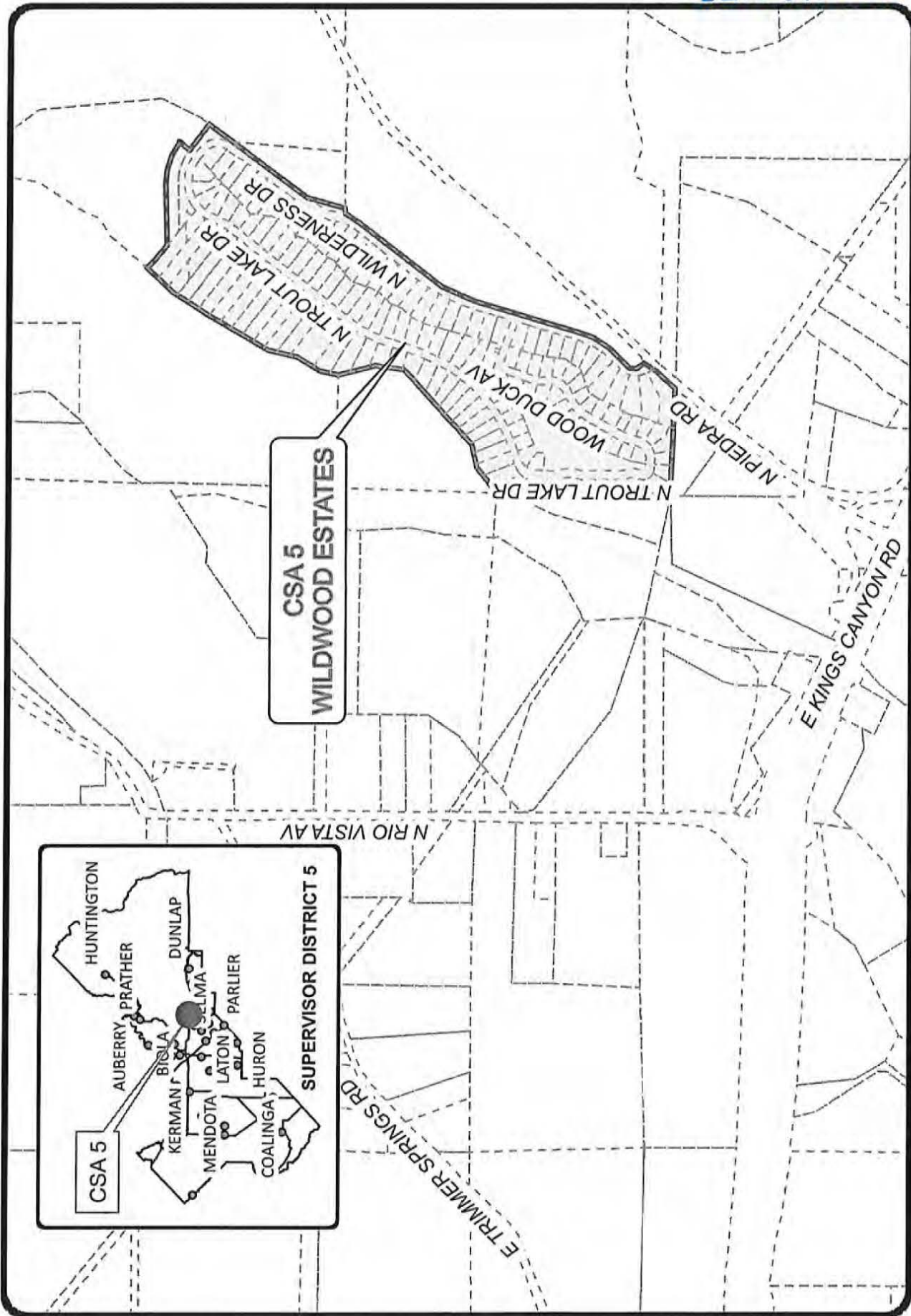
DEPARTMENT OF PUBLIC WORKS
AND PLANNING



SCALE: N.T.S.

LOCATION MAP: CSA 1
ARPA WATER METER REPLACEMENT PROJECT

E202310000099



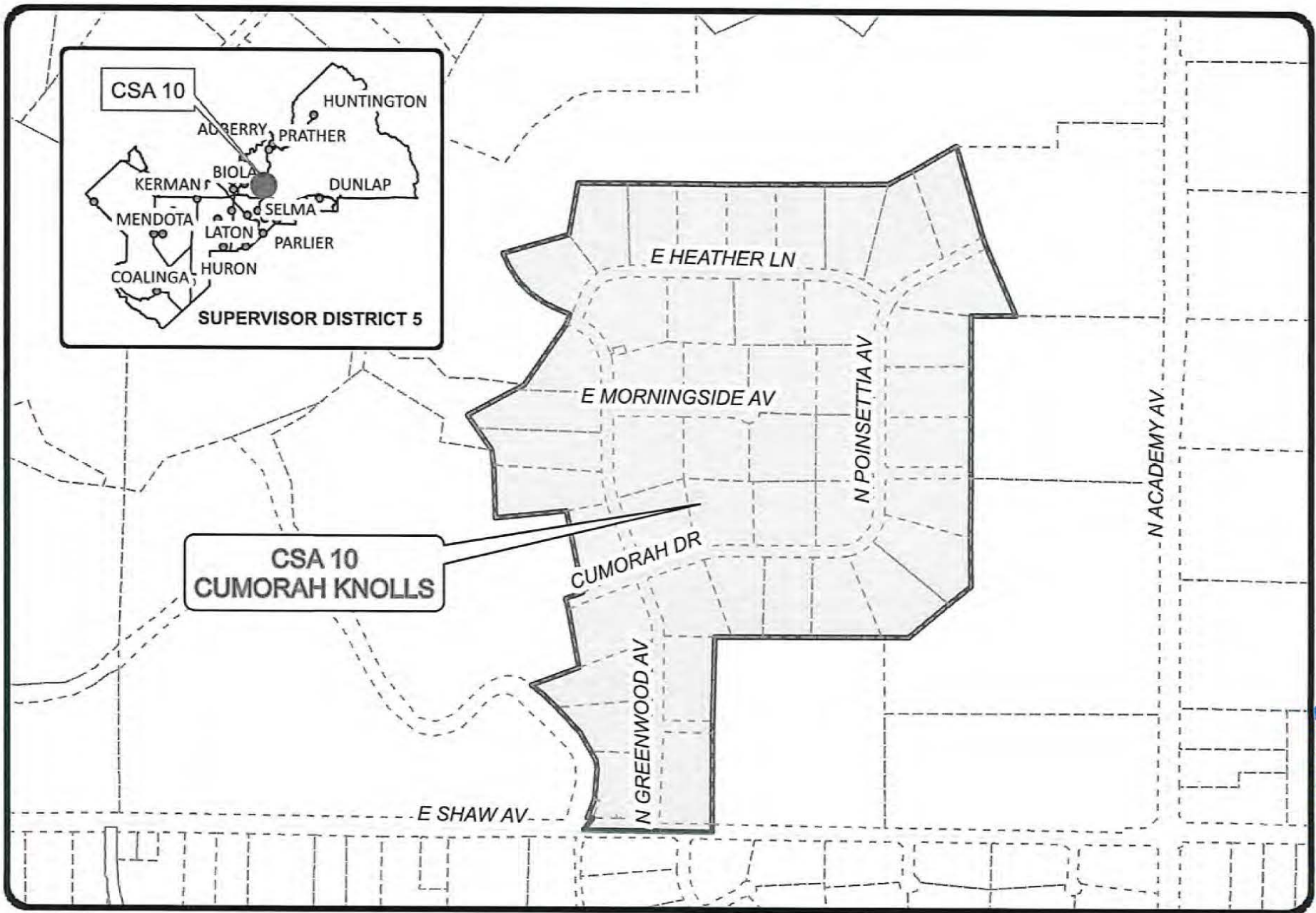
LOCATION MAP: CSA 5
ARPA WATER METER REPLACEMENT PROJECT

SCALE: N.T.S.



DEPARTMENT OF PUBLIC WORKS
AND PLANNING





E202310000099

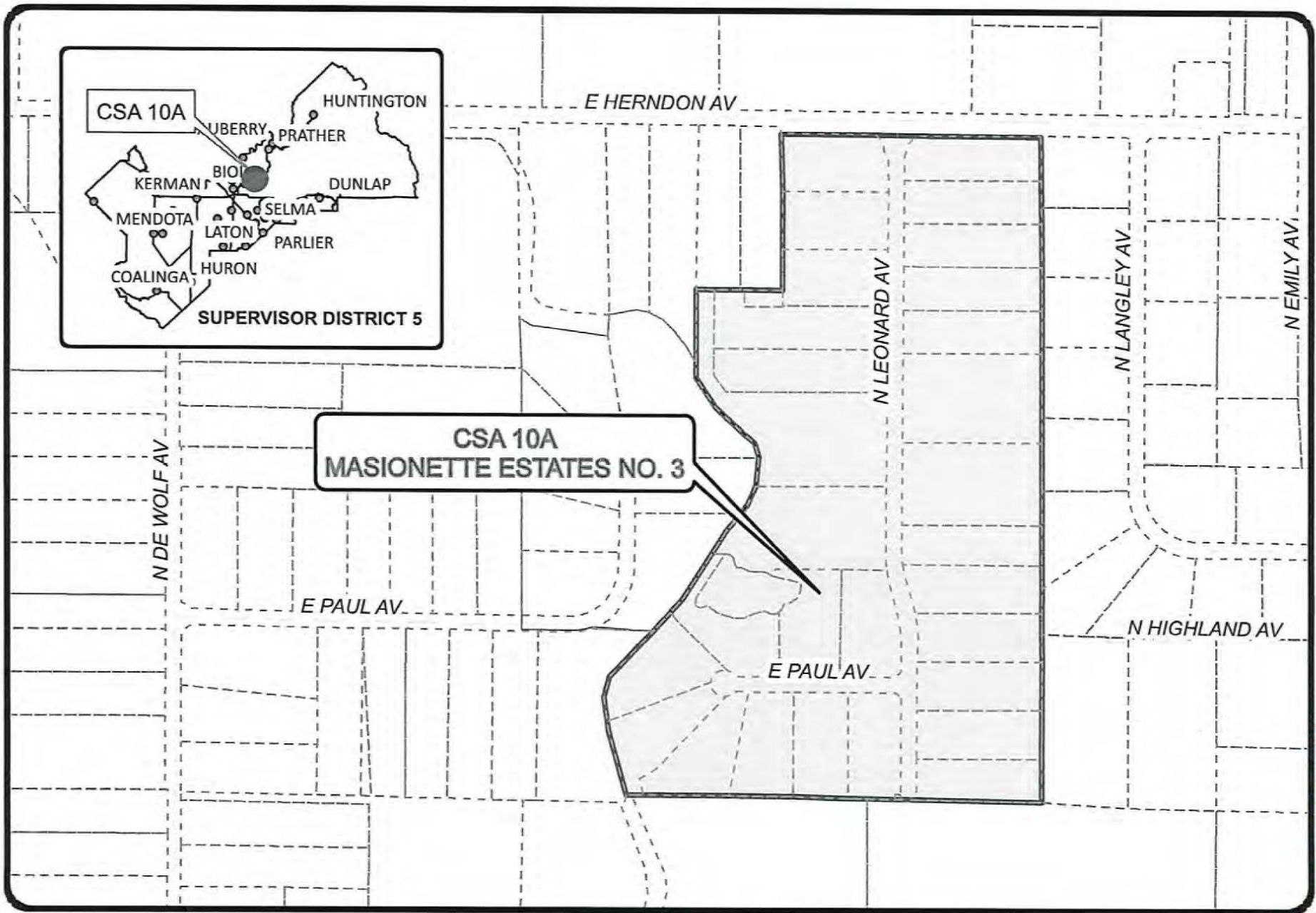


DEPARTMENT OF PUBLIC WORKS
AND PLANNING



SCALE: N.T.S.

LOCATION MAP: CSA 10
ARPA WATER METER REPLACEMENT PROJECT



E202310000099

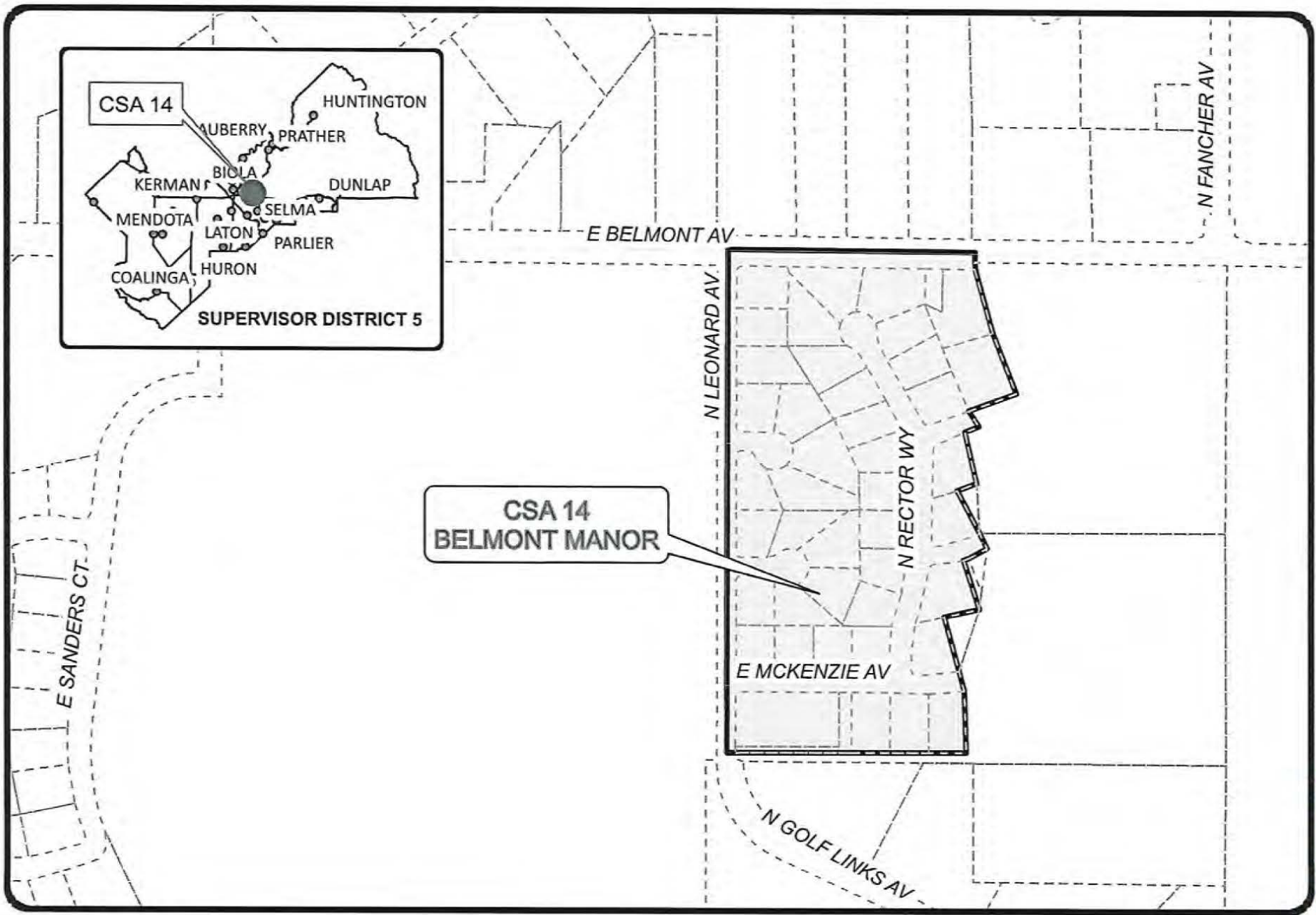


DEPARTMENT OF PUBLIC WORKS
AND PLANNING



SCALE: N.T.S.

LOCATION MAP: CSA 10A
ARPA WATER METER REPLACEMENT PROJECT



E202310000099

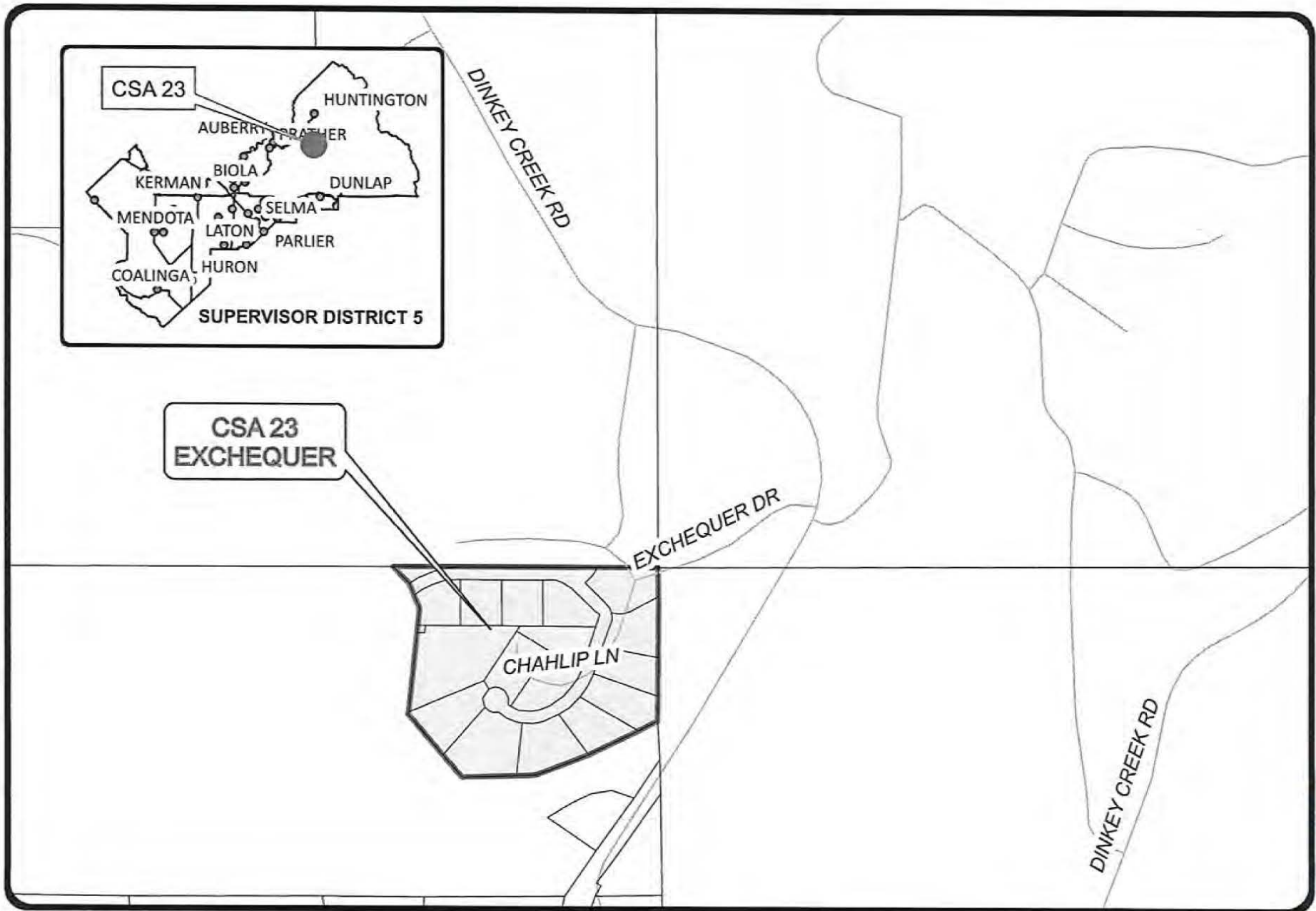


DEPARTMENT OF PUBLIC WORKS
AND PLANNING



SCALE: N.T.S.

LOCATION MAP: CSA 14
ARPA WATER METER REPLACEMENT PROJECT



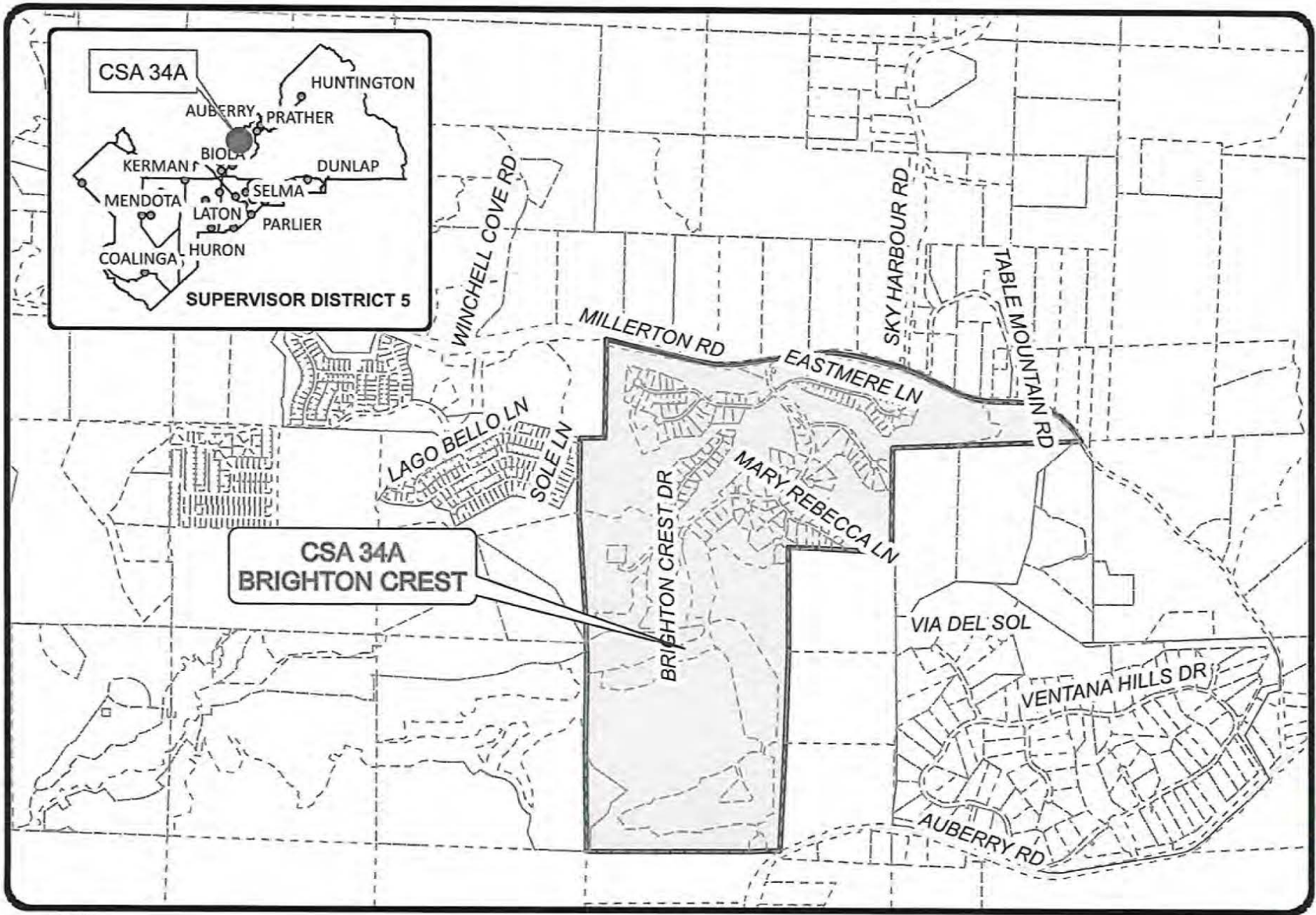
DEPARTMENT OF PUBLIC WORKS
AND PLANNING



SCALE: N.T.S.

LOCATION MAP: CSA 23
ARPA WATER METER REPLACEMENT PROJECT

E202310000099



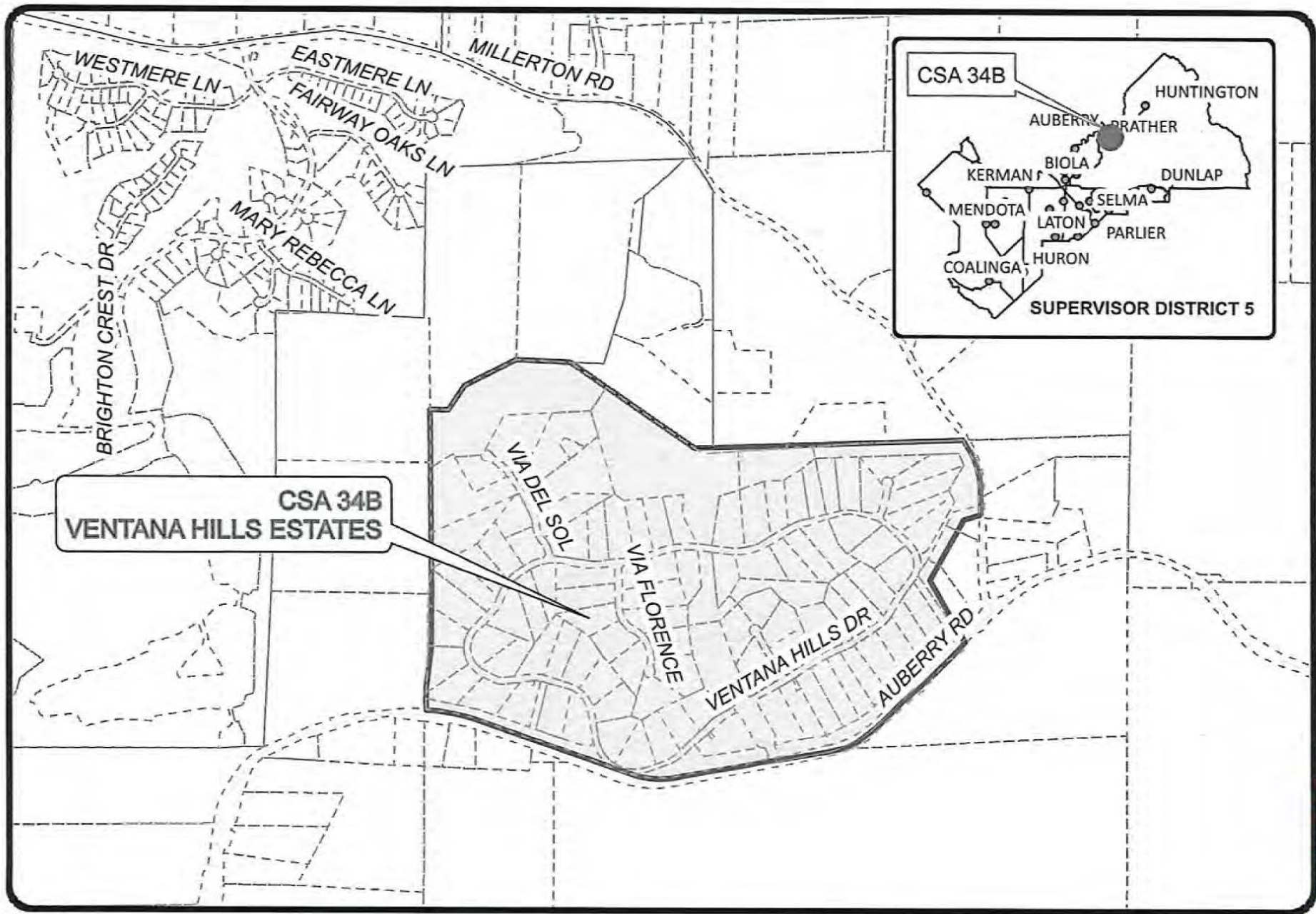
DEPARTMENT OF PUBLIC WORKS
AND PLANNING



SCALE: N.T.S.

LOCATION MAP: CSA 34A
ARPA WATER METER REPLACEMENT PROJECT

E202310000099



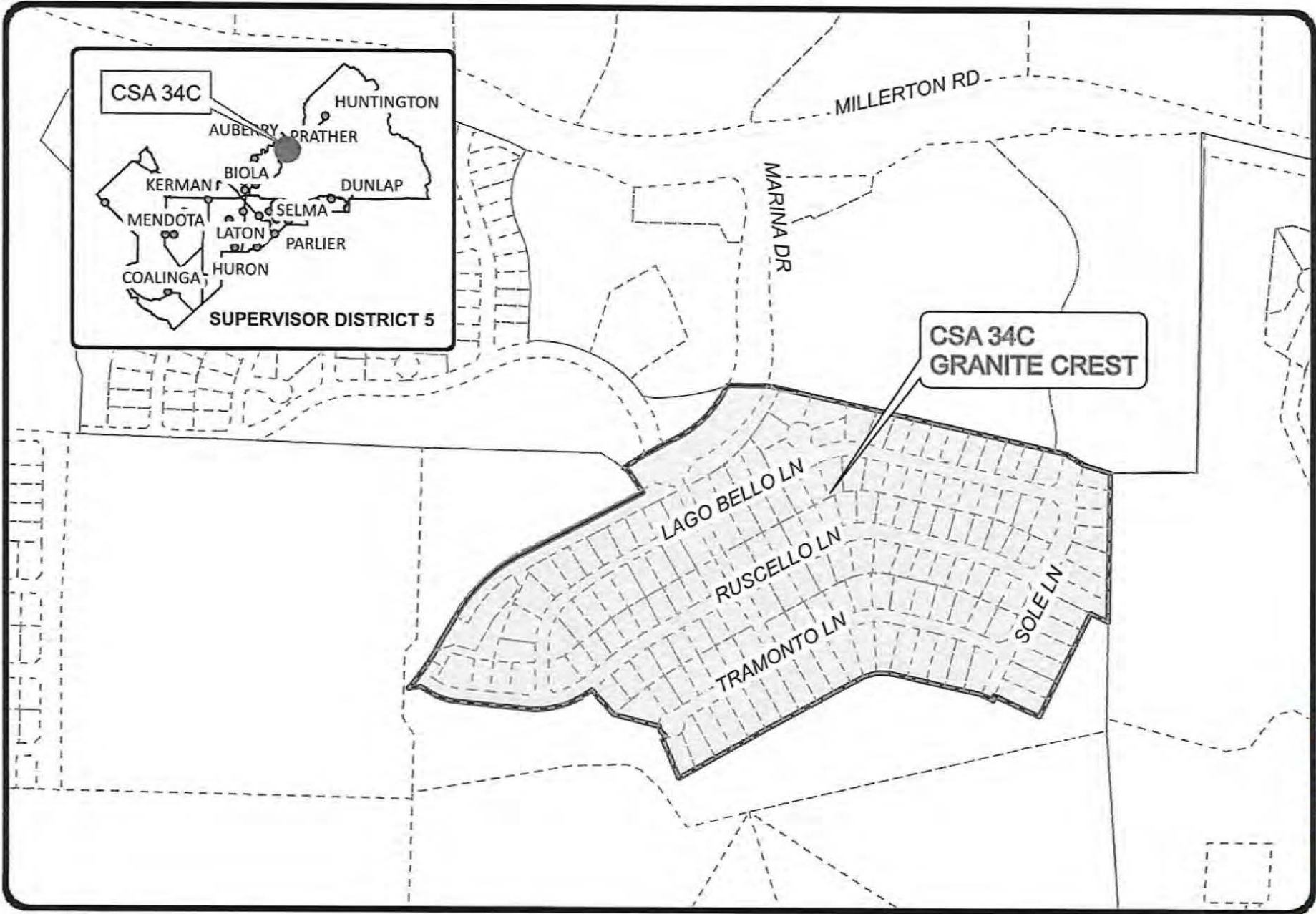
DEPARTMENT OF PUBLIC WORKS
AND PLANNING



SCALE: N.T.S.

LOCATION MAP: CSA 34B
ARPA WATER METER REPLACEMENT PROJECT

E202310000099



E202310000099

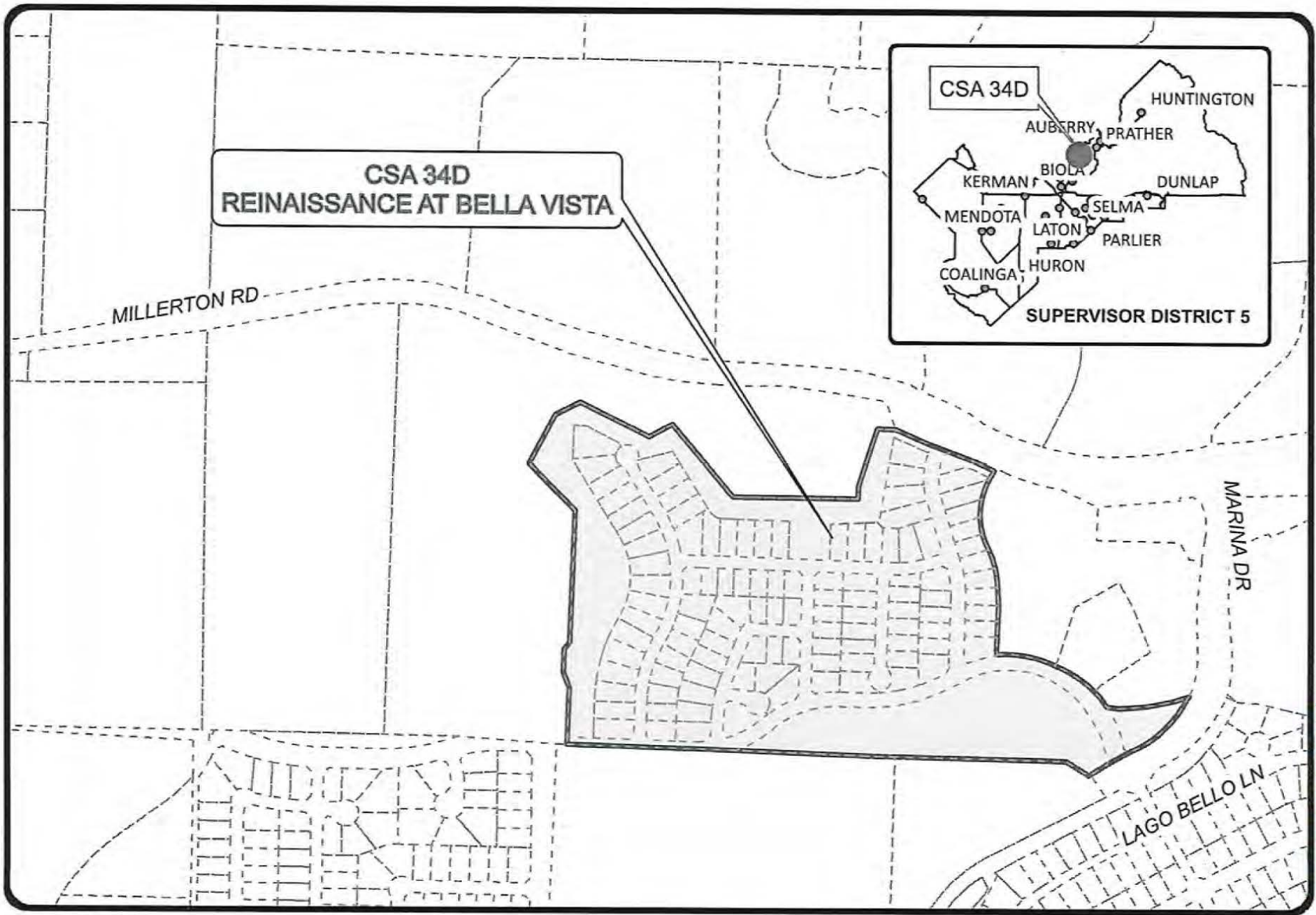


DEPARTMENT OF PUBLIC WORKS
AND PLANNING



SCALE: N.T.S.

LOCATION MAP: CSA 34C
ARPA WATER METER REPLACEMENT PROJECT



E202310000099

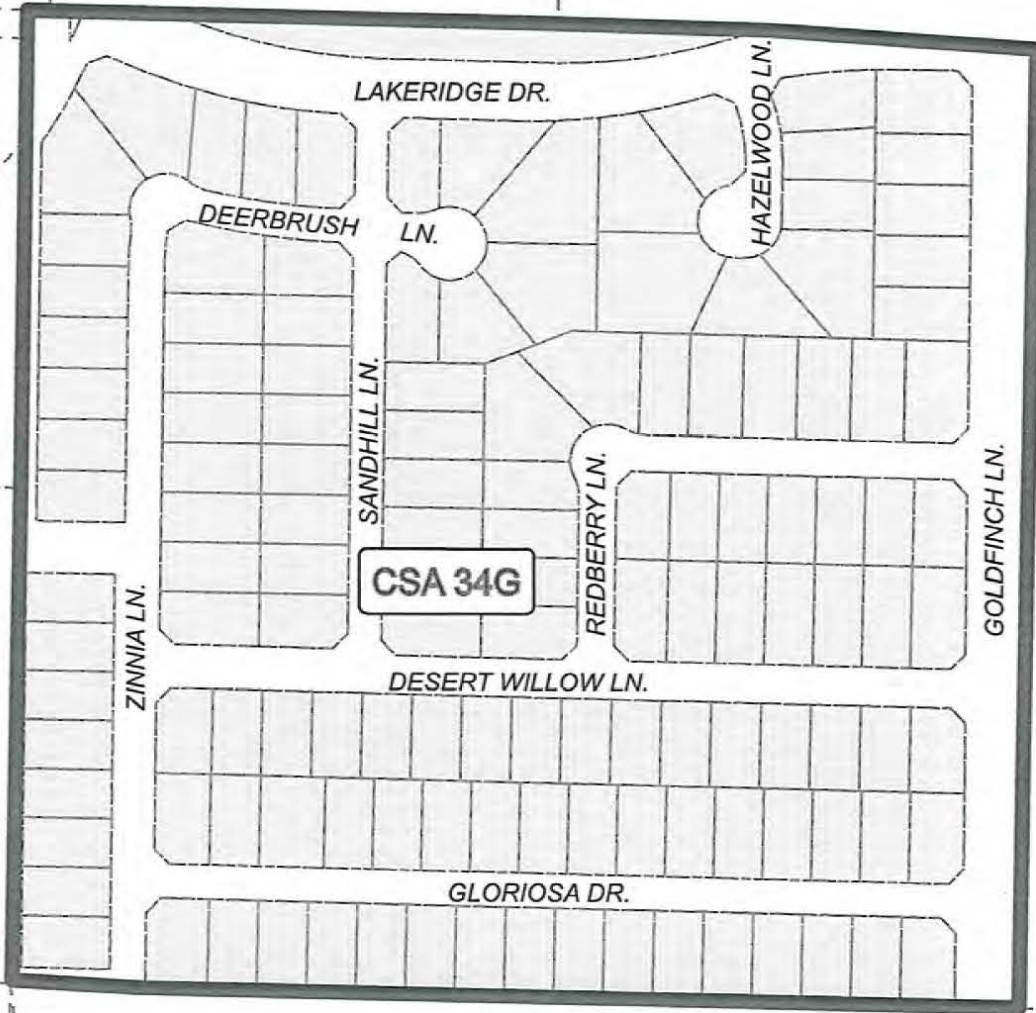
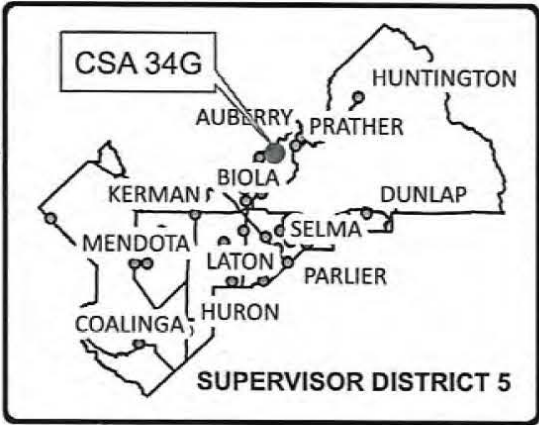


DEPARTMENT OF PUBLIC WORKS
AND PLANNING



SCALE: N.T.S.

**LOCATION MAP: CSA 34D
ARPA WATER METER REPLACEMENT PROJECT**



E202310000099

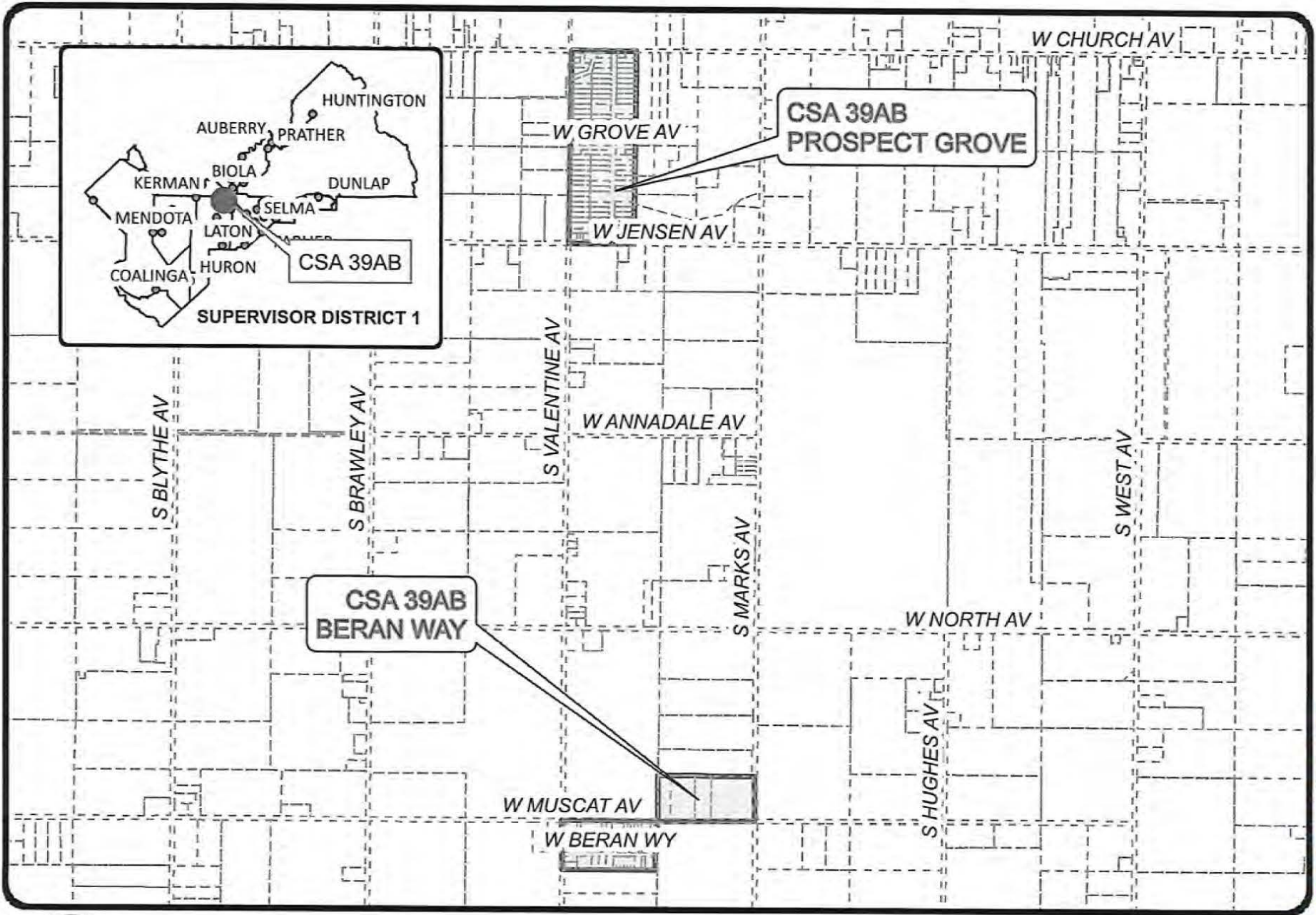


DEPARTMENT OF PUBLIC WORKS
AND PLANNING



SCALE: N.T.S.

LOCATION MAP: CSA 34G
ARPA WATER METER REPLACEMENT PROJECT



E202310000099

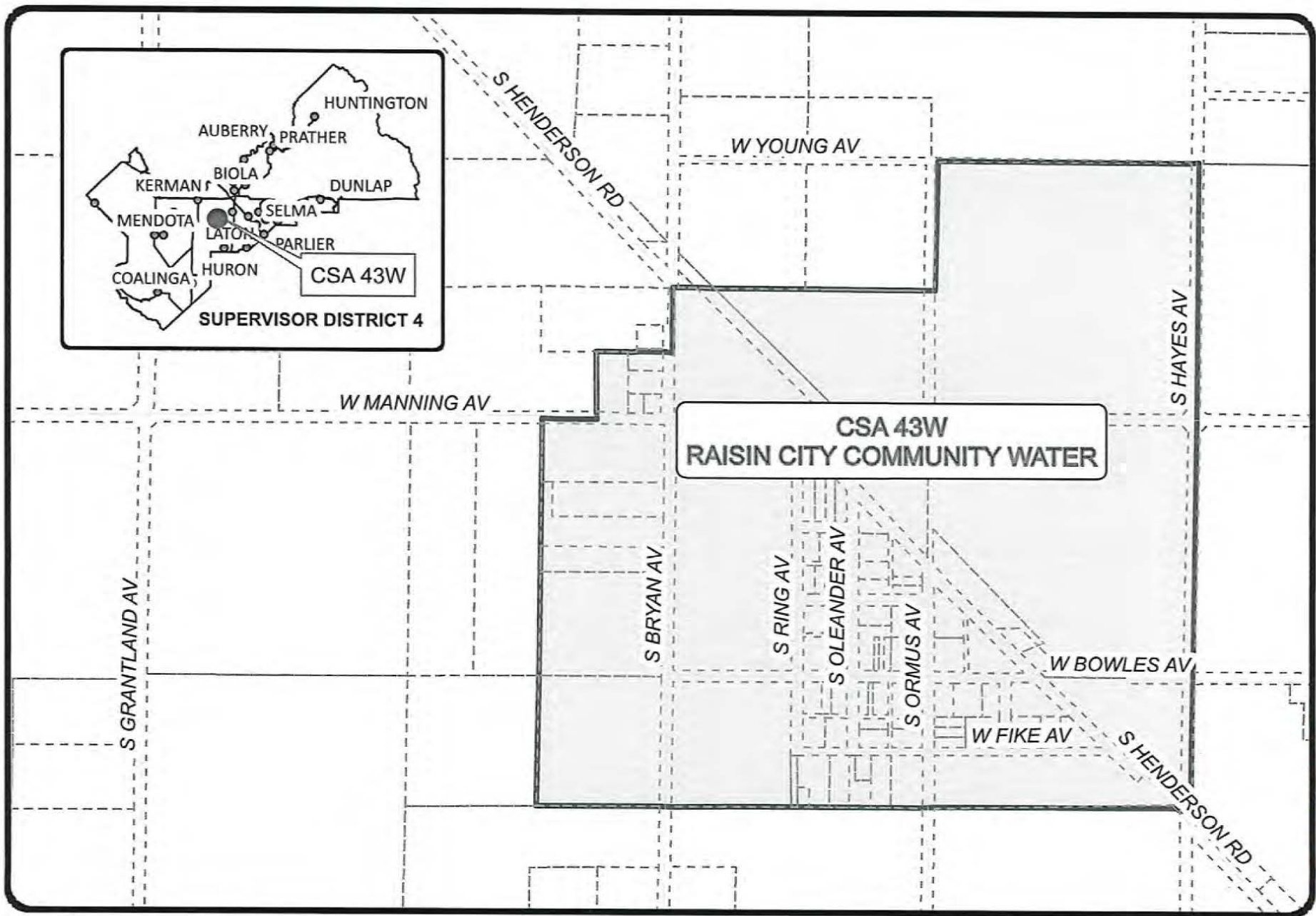


DEPARTMENT OF PUBLIC WORKS
AND PLANNING



SCALE: N.T.S.

LOCATION MAP: CSA 39AB
ARPA WATER METER REPLACEMENT PROJECT



E202310000099

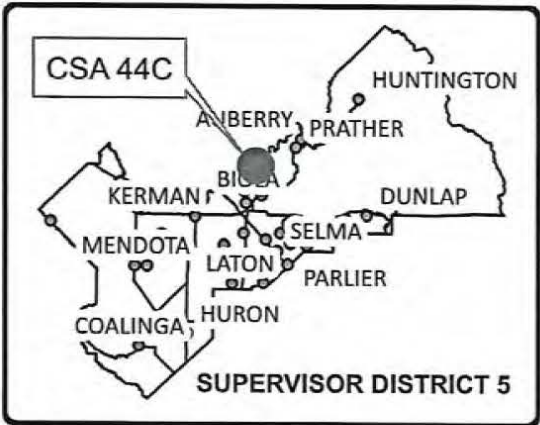


DEPARTMENT OF PUBLIC WORKS
AND PLANNING



SCALE: N.T.S.

LOCATION MAP: CSA 43W
ARPA WATER METER REPLACEMENT PROJECT



CSA 44C
TANQUERAY ANNEXATION

N FRIANT RD

BLUFF VIEW AV

MESA VIEW AV

MERRILL AV

E202310000099

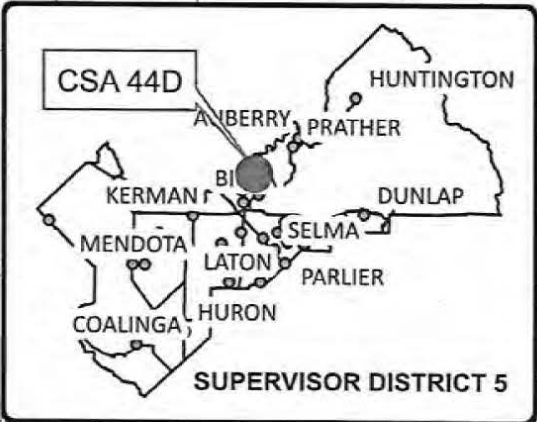
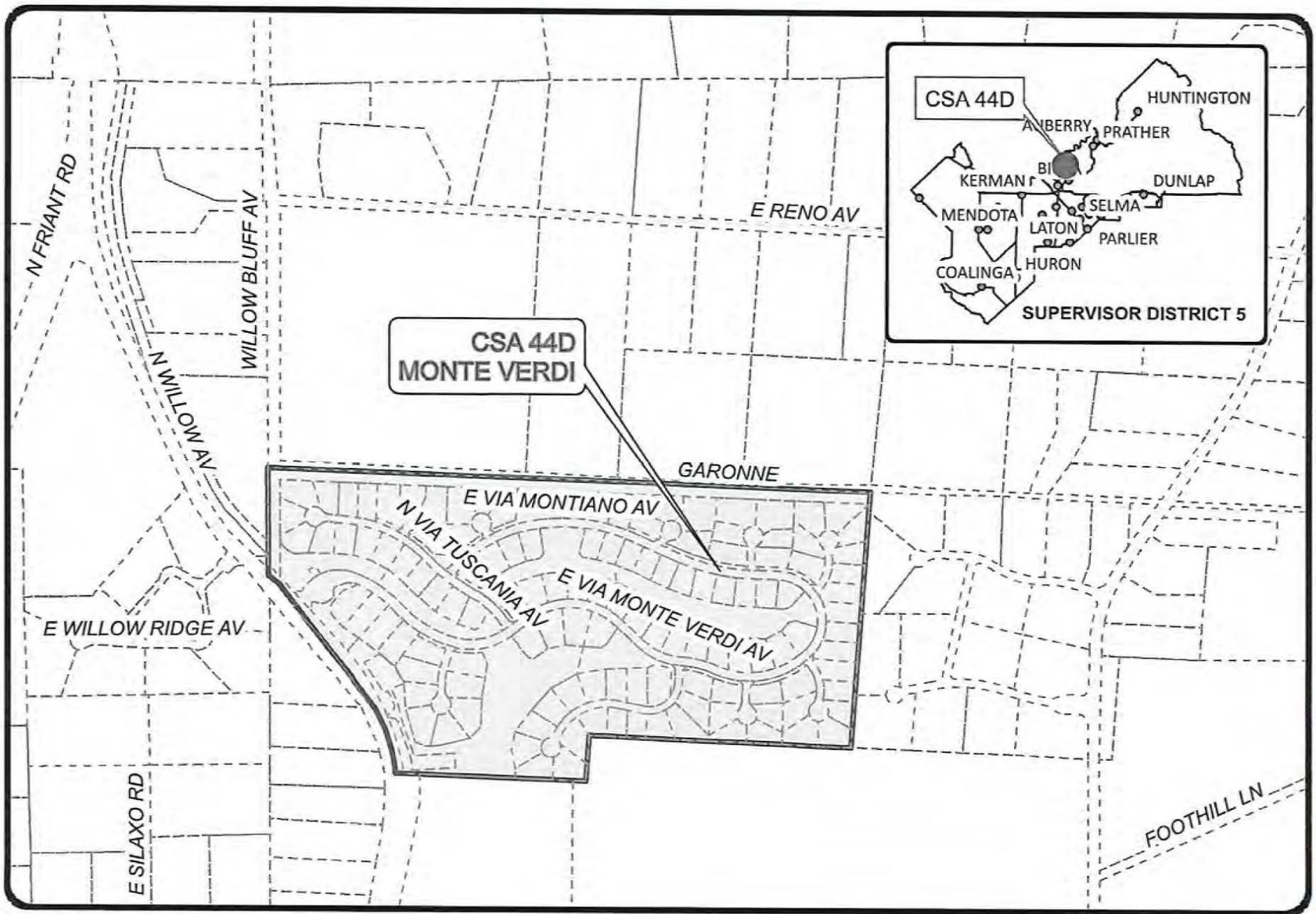


DEPARTMENT OF PUBLIC WORKS
AND PLANNING



SCALE: N.T.S.

LOCATION MAP: CSA 44C
ARPA WATER METER REPLACEMENT PROJECT



E202310000099

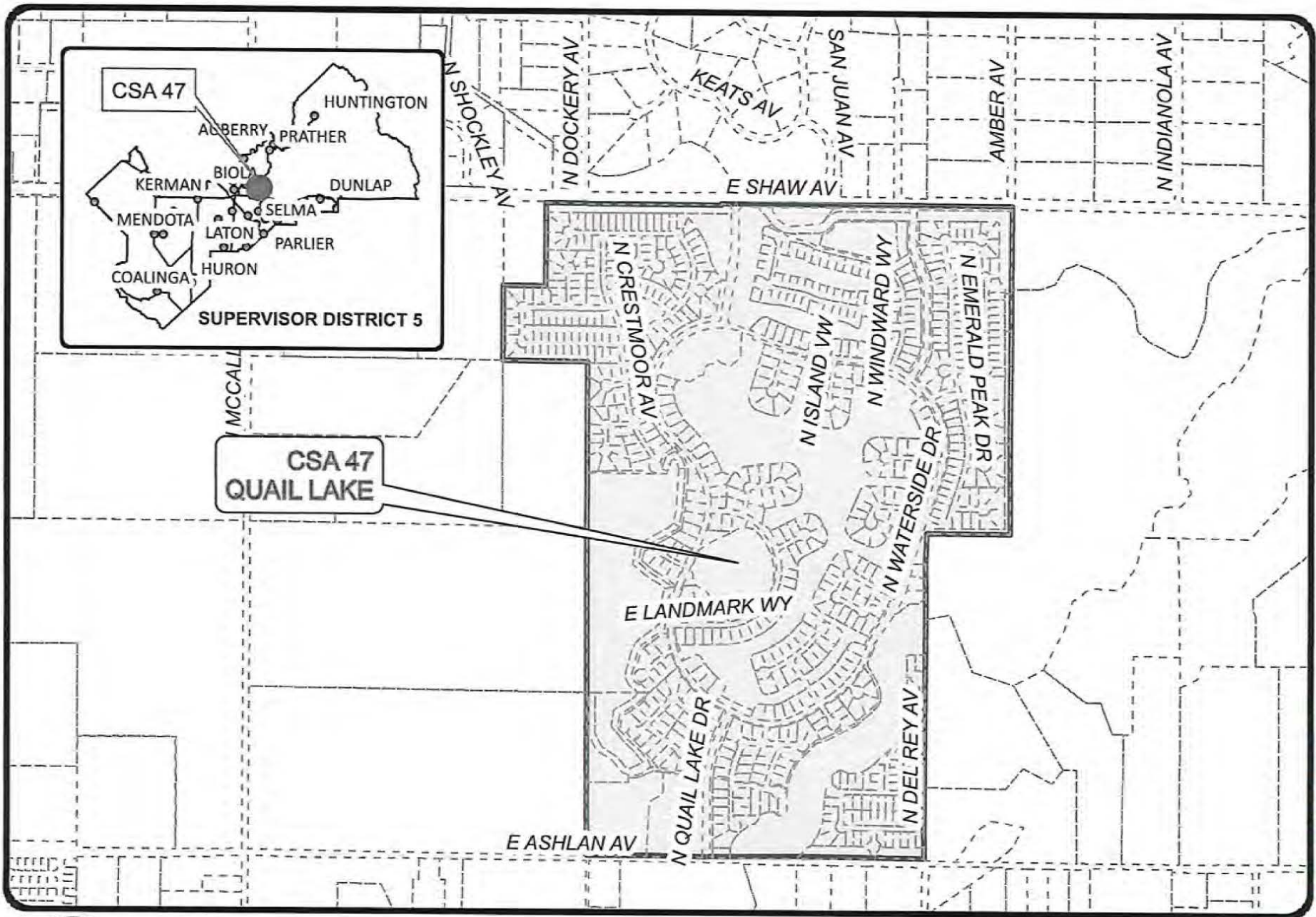


DEPARTMENT OF PUBLIC WORKS
AND PLANNING



SCALE: N.T.S.

LOCATION MAP: CSA 44D
ARPA WATER METER REPLACEMENT PROJECT



E202310000099

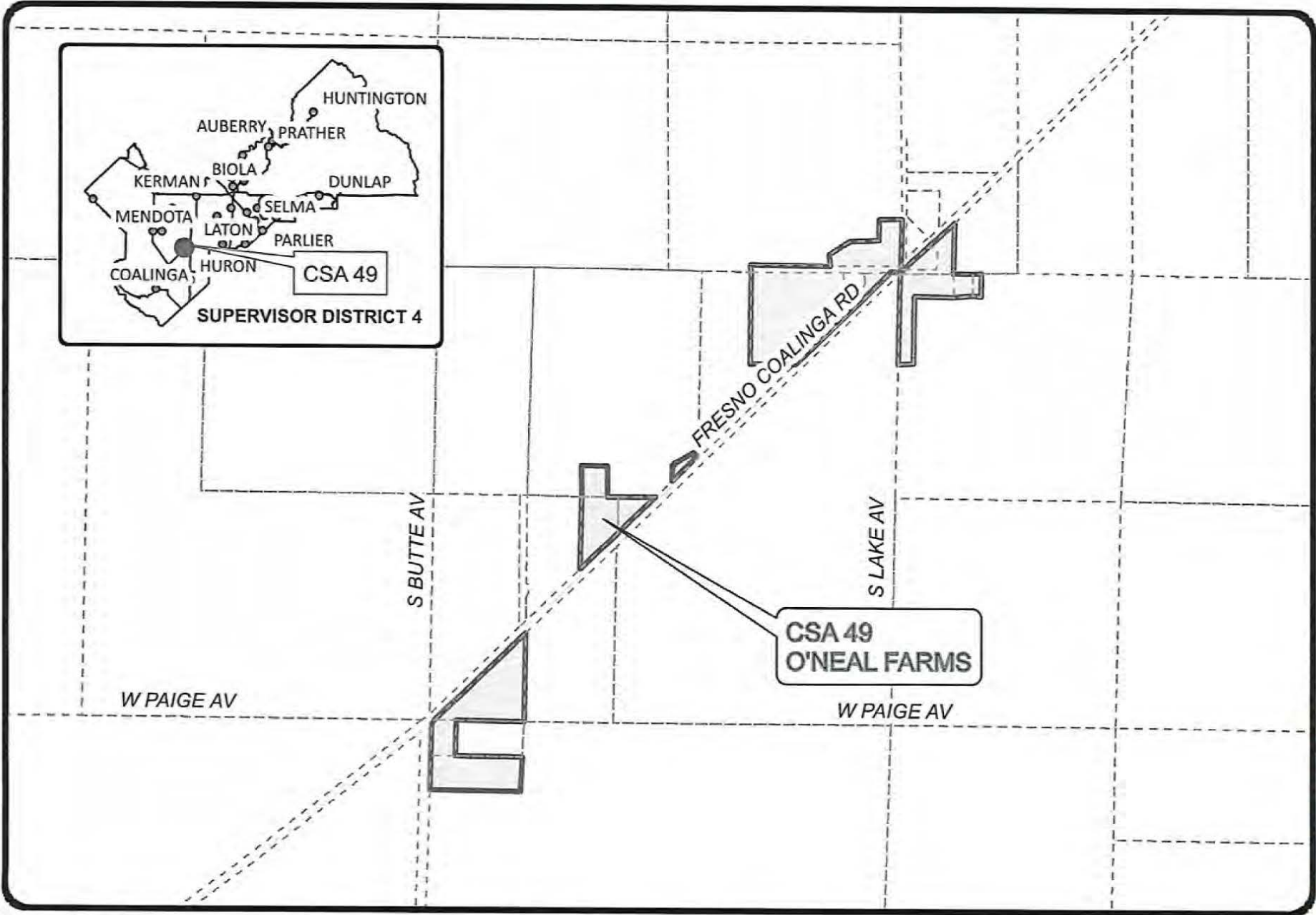


DEPARTMENT OF PUBLIC WORKS
AND PLANNING



SCALE: N.T.S.

LOCATION MAP: CSA 47
ARPA WATER METER REPLACEMENT PROJECT



E202310000099

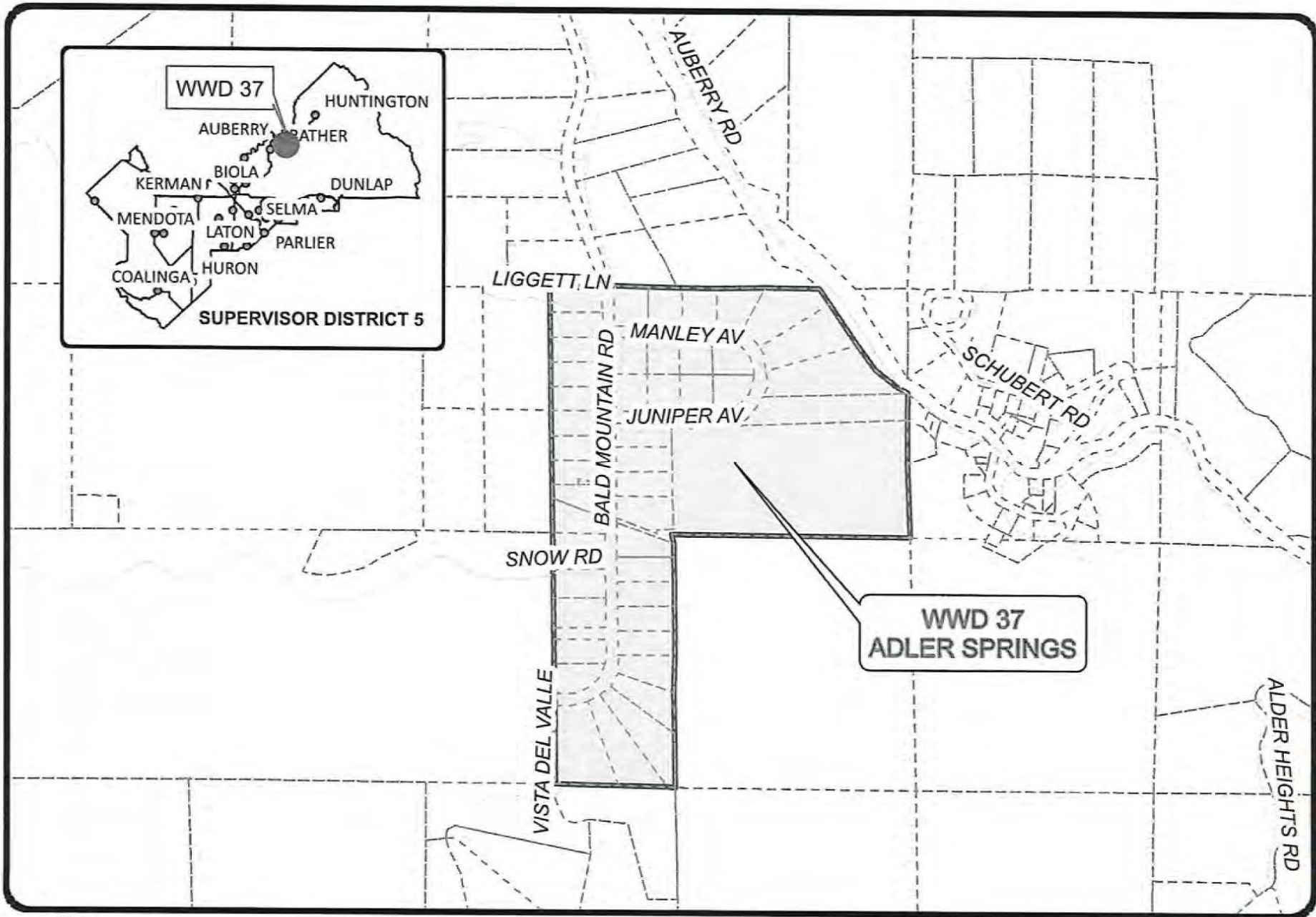


DEPARTMENT OF PUBLIC WORKS
AND PLANNING



SCALE: N.T.S.

LOCATION MAP: CSA 49
ARPA WATER METER REPLACEMENT PROJECT



E202310000099

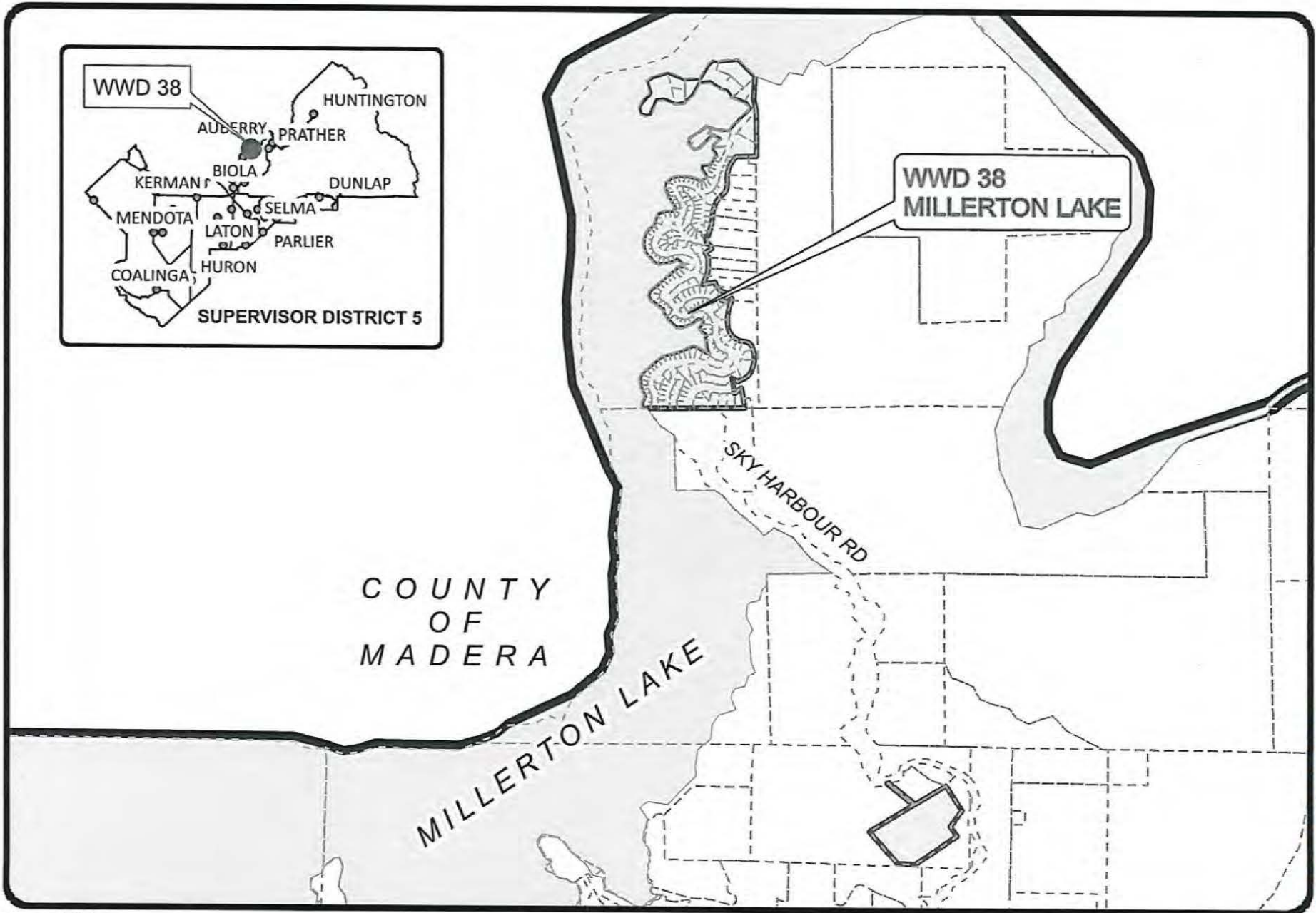


DEPARTMENT OF PUBLIC WORKS
AND PLANNING



SCALE: N.T.S.

LOCATION MAP: WWD 37
ARPA WATER METER REPLACEMENT PROJECT



E202310000099

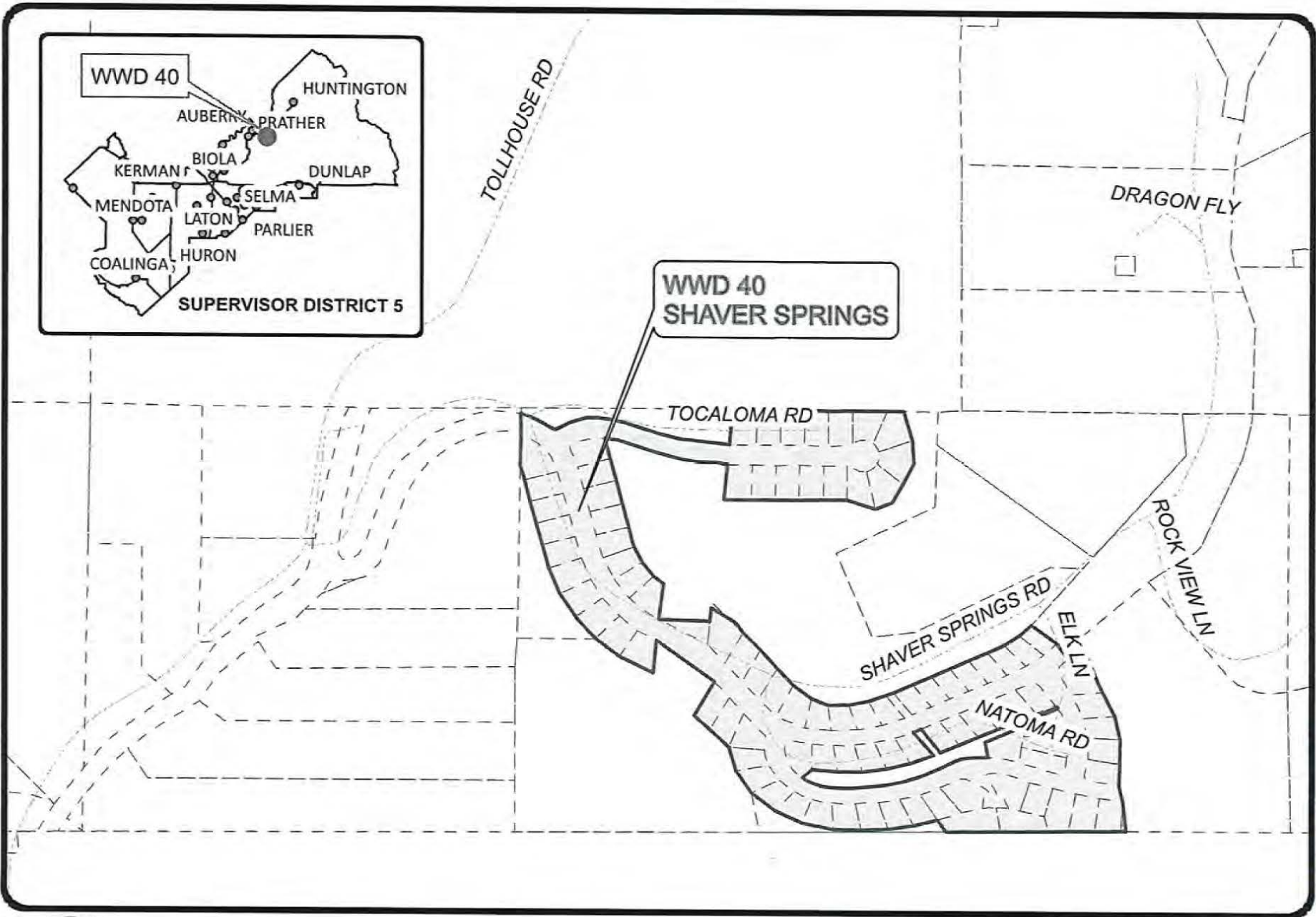
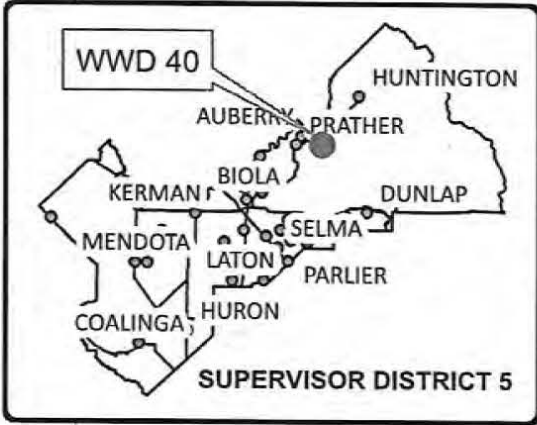


DEPARTMENT OF PUBLIC WORKS
AND PLANNING



SCALE: N.T.S.

LOCATION MAP: WWD 38
ARPA WATER METER REPLACEMENT PROJECT



E2023100000999

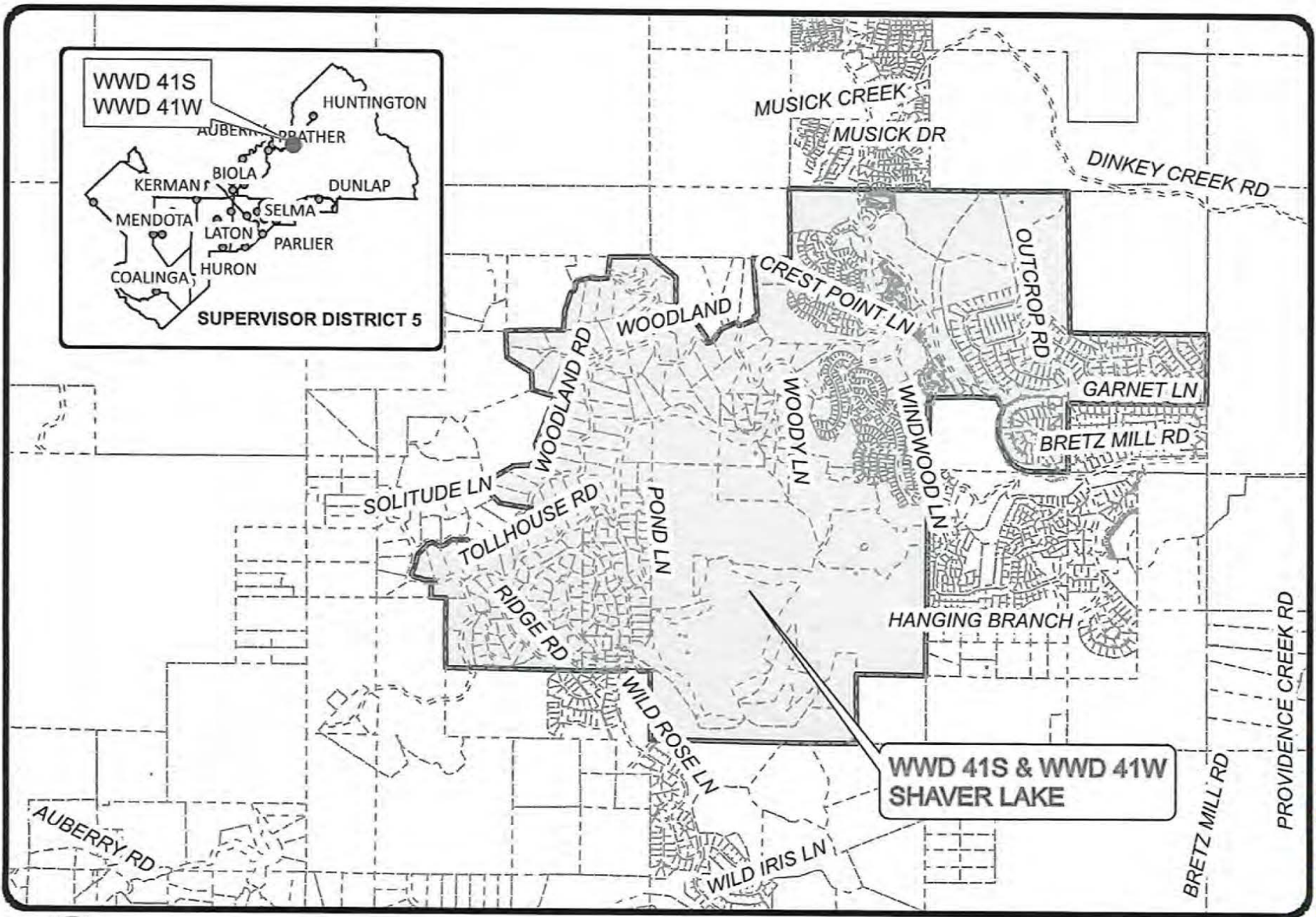


DEPARTMENT OF PUBLIC WORKS
AND PLANNING



SCALE: N.T.S.

LOCATION MAP: WWD 40
ARPA WATER METER REPLACEMENT PROJECT



E202310000099

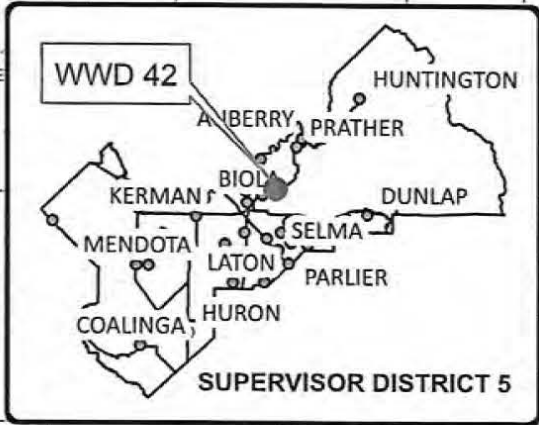
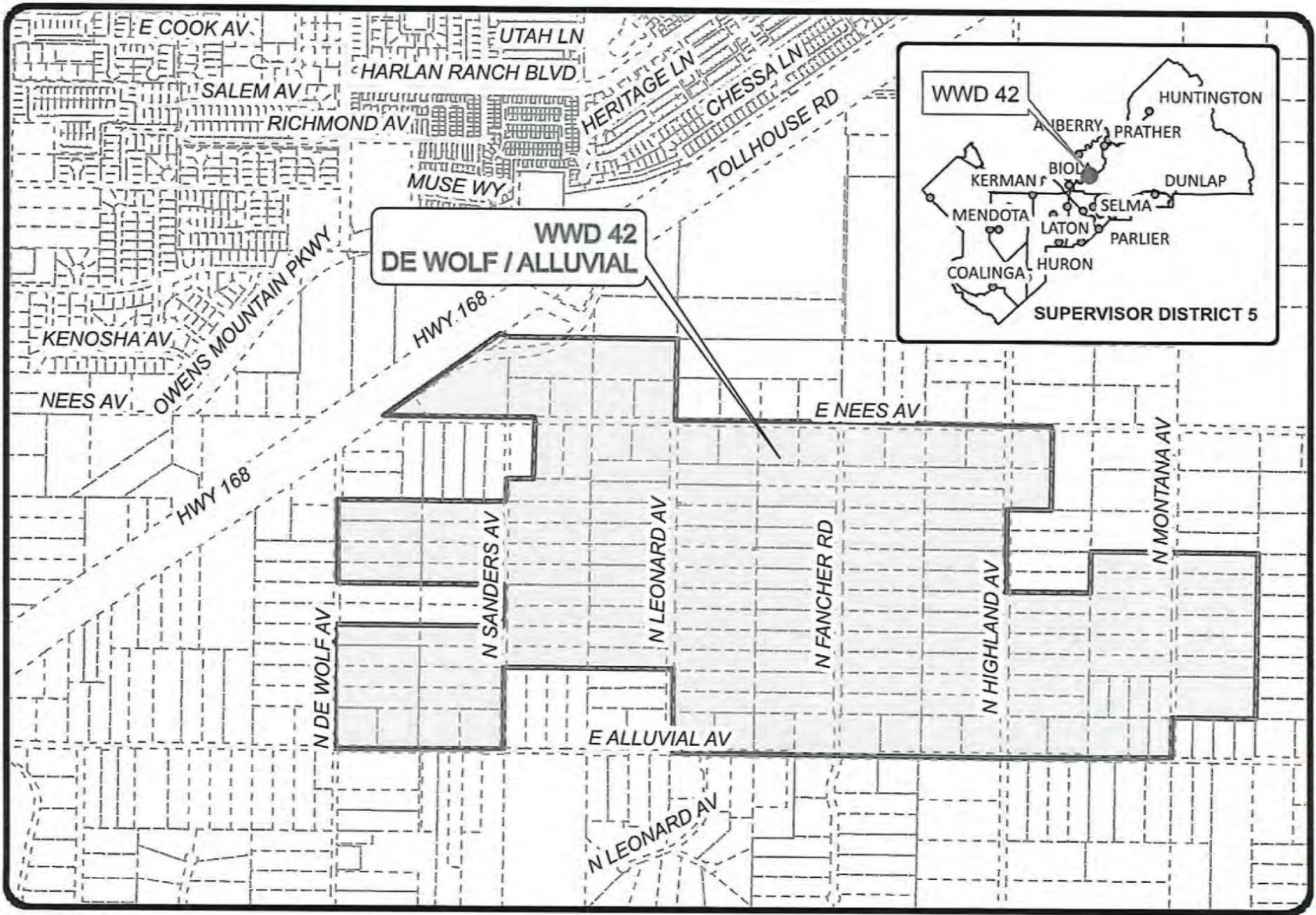


DEPARTMENT OF PUBLIC WORKS AND PLANNING



SCALE: N.T.S.

LOCATION MAP: WWD 41S & WWD 41W ARPA WATER METER REPLACEMENT PROJECT



DEPARTMENT OF PUBLIC WORKS
AND PLANNING



SCALE: N.T.S.

LOCATION MAP: WWD 42
ARPA WATER METER REPLACEMENT PROJECT

E202310000099