

Appendix H

Phase I ESA

Phase I Environmental Site Assessment

1300 Lawrence Drive

Approximately 6.75-Acre Parking Lot Site

Newbury Park, California 91320

Assessor Parcel Numbers (APNs): 667-0-172-015, -025, & -035

Lawrence Drive – TO, LLC

Cruzan Properties – Investments, LLC

CM Management Services

c/o Cruzan

236 South Sierra Avenue, Suite 100

Solana Beach, California 92024

(858) 248-7171

SCS ENGINEERS

Project No. 0120228.00 Task 3 | March 25, 2022

3900 Kilroy Airport Way, Suite 100

Long Beach, California 90806

(562) 426-9544

Table of Contents

Section	Page
EXECUTIVE SUMMARY	iv
1 INTRODUCTION	1
2 PURPOSE	1
3 SCOPE OF SERVICES	1
4 SPECIAL TERMS AND CONDITIONS	2
5 LIMITATIONS AND ASSUMPTIONS	2
6 GENERAL SITE CHARACTERISTICS	3
Site Location.....	3
General Site Description.....	3
Adjoining Property Use.....	3
7 PHYSICAL SETTING	4
Physiographic Setting.....	4
Geology and Soils.....	4
Groundwater.....	4
Radon.....	4
8 SITE INSPECTION	5
Hazardous Substances.....	5
Natural Drainage.....	5
Disturbed Areas.....	5
Elevators and Other Hydraulic Equipment.....	5
Wells.....	5
Electrical Equipment.....	5
Wastewater.....	5
Drinking Water.....	5
Storage Tanks.....	6
Visual Inspection of Adjoining Sites.....	6
9 INTERVIEWS	6
10 SITE HISTORY	6
Historical Use Summary.....	9
Historical Use of Adjoining Sites.....	9
11 COMMONLY KNOWN OR REASONABLY ASCERTAINABLE INFORMATION	9
Previous Environmental Reports.....	9
Chaparral Associates.....	10
SCS Engineers.....	10
Regulatory Agency Records.....	11
California Environmental Protection Agency Files.....	11
Los Angeles Regional Water Quality Control Board Files.....	11
Department of Toxic Substances Control Files.....	11
South Coast Air Quality Management District Files.....	11
Vernon County Department of Environmental Health.....	11


12	REVIEW OF FEDERAL, STATE, TRIBAL, AND LOCAL GOVERNMENT DATABASES	12
	Property Listings.....	12
	Adjacent Site Listings.....	12
	Other Database Sites.....	14
	Unmappable or Orphan Sites	15
	Landfills	15
	Oil and Gas Wells	15
	National Pipeline Mapping System	16
13	USER PROVIDED INFORMATION	16
	Title Records.....	16
	Environmental Liens or Activity and Use Limitations.....	16
	Specialized Knowledge.....	16
	Valuation Reduction for Environmental Issues	16
14	DEGREE OF OBVIOUSNESS OF THE PRESENCE/LIKELY PRESENCE OF CONTAMINATION ON THE PROPERTY	16
15	DATA GAPS.....	17
16	FINDINGS AND OPINIONS.....	17
17	REFERENCES	19
18	GLOSSARY/DEFINITIONS.....	20

Appendices

Appendix A	Figures 1 and 2
Appendix B	Site Photographs
Appendix C	Historical Site Use Information
Appendix D	Previous Environmental Reports and Regulatory Agency Review Information
Appendix E	EDR Database Report
Appendix F	Resumes of Project Personnel

This Phase I Environmental Site Assessment Report for an approximately 6.75-acre parking lot site located at 1300 Lawrence Drive in Newbury Park, California, dated March 25, 2022, was prepared by Geneva Nguyen and reviewed by Justin Rauzon.

I declare that, to the best of my professional knowledge and belief, I meet the definition of Environmental Professional as defined in §312.10 of 40 CFR 312. The resume for the individual below is included in **Appendix F**. I have the specific qualifications based on education, training, and experience to assess a property of the nature, history, and setting of the subject property. I have developed and performed the all appropriate inquiries in conformance with the standards and practices set forth in 40 CFR Part 312.

A handwritten signature in black ink, appearing to read "J. Rauzon", written over a horizontal line.

Justin Rauzon, R.E.P.A.
Project Manager
SCS ENGINEERS

EXECUTIVE SUMMARY

SCS Engineers (SCS) was retained by Lawrence Drive – TO, LLC; Cruzan Properties – Investments LLC; and CM Management Services to prepare a Phase I Environmental Site Assessment (Phase I ESA) of an approximately 6.75-acre parking lot site located at 1300 Lawrence Drive in Newbury Park, California (the “Property”). Newbury Park is a neighborhood located within the limits of the City of Thousand Oaks. This assessment was performed in conformance with 40 CFR 312, Standards for Conducting All Appropriate Inquiries, and in general conformance with ASTM E1527-13.

The Property is located southeast of the intersection between Lawrence Drive and Corporate Center Drive. It encompasses approximately 6.75 acres and is developed with an asphalt-paved parking lot and limited landscaping. The Property was undeveloped or agricultural land from the early-1900s until it was developed as a parking lot in the early-2000s. At the time of the site inspection, the northern portion of the parking lot was mostly unused. Amazon stages delivery vans on the southern half of the parking lot. Amazon does not load or perform maintenance on the vehicles at the Property.

Numerous electronics and manufacturing companies had operated in the surrounding area since the late-1950s. More recently, companies have been locating headquarters offices and administrative service centers in the area. Regulatory database information identified known and suspected contamination sites in the surrounding area, which have contributed to regional groundwater contamination, including beneath the Property.

In the 1990s, soil and groundwater investigations were conducted on the Property and adjoining undeveloped areas to the east and northeast. Sampling at these sites (including beneath the Property) identified chlorinated solvents, chloroform, and Freon 113 in groundwater. No evidence of soil contamination was identified on the Property. Because the highest volatile organic compound (VOC) concentrations were detected in the two upgradient wells, the source of the VOCs was suspected to be offsite, associated with upgradient facilities to the southwest.

The results of early-1990s groundwater sampling at five monitoring wells on the Property and at other wells on adjoining parcels to the east/northeast were submitted to the Los Angeles Regional Water Quality Control Board (LARWQCB). On September 24, 1996 and April 18, 1997, the LARWQCB issued no further action (NFA) letters, stating that no further assessment or remediation work would be required at the Property or adjoining sites to the east and northeast. The five wells previously at the Property were removed in 1998. A previous Phase I conducted by SCS in 2020 identified the regional groundwater contamination that had migrated beneath the Property to be a controlled recognized environmental condition (CREC). Based on the proposed development plan for the Property, SCS recommended additional investigation of soil vapor to evaluate the potential for vapor migration of VOCs off of groundwater.

A soil vapor survey conducted by SCS in November 2020 revealed detectable concentrations of five VOCs: benzene, toluene, ethylbenzene, o-xylene, and m,p-xylene. However, VOCs were not detected at concentrations above commercial/industrial DTSC-Recommended screening levels under a future industrial/commercial land use scenario. Therefore, the VOCs detected do not represent a significant risk to human health associated with vapor intrusion into future buildings. Based on these results, SCS concluded that past activities have not contributed to subsurface impacts and no further actions were warranted.

Conclusions

In summary, SCS performed a Phase I Environmental Site Assessment of an approximately 6.75-acre parking lot located at 1300 Lawrence Drive in Newbury Park, California, in conformance with the scope and limitations of 40 CFR 312 and ASTM E1527-13.

In the opinion of the Environmental Professional, this assessment has revealed evidence of conditions indicative of a controlled recognized environmental condition in connection with the Property, as discussed above. Additional investigation is not warranted or recommended at this time.

Data Gap

No significant data gaps were identified.

1 INTRODUCTION

SCS Engineers (SCS) was retained by Lawrence Drive – TO, LLC; Cruzan Properties – Investments LLC; and CM Management Services (the “User”) to prepare a Phase I Environmental Site Assessment (Phase I ESA) of an approximately 6.75-acre parking lot located at 1300 Lawrence Drive in Newbury Park, California (the “Property”). Newbury Park is a neighborhood located within the limits of the City of Thousand Oaks. A location map for the Property is presented as **Figure 1** in **Appendix A**. This assessment was performed in conformance with 40 CFR 312, Standards for Conducting All Appropriate Inquiries (AAI), and in general conformance with ASTM E1527-13.

2 PURPOSE

This Phase I ESA is intended to constitute appropriate inquiry into the previous ownership and uses of the Property, as required to support the assertion of the innocent landowner, contiguous property owner, and/or bona fide prospective purchaser defenses to liability (collectively the landowner liability protections, or LLPs) under the Comprehensive Environmental Response, Compensation, and Liability Act of 1980 (CERCLA a.k.a. Superfund), as amended by the Superfund Amendments and Reauthorization Act of 1986 (SARA), and the Small Business Liability Relief and Brownfields Revitalization Act of 2002.

The purpose of this investigation was to identify conditions indicative of releases or threatened releases of hazardous substances as defined in CERCLA Section 101, and petroleum products, on, at, in, or to the Property.

If known or suspected contamination is identified, Users seeking to maintain LLPs have responsibilities in addition to completion of an AAI-compliant Phase I ESA. These “continuing obligations” include taking “appropriate care” and “reasonable steps” with respect to known or suspected releases of hazardous substances during the term of property ownership. In addition to these requirements under federal law, there are different requirements under state law with respect to liability protections. On request, SCS can provide support for clients with continuing obligations, as appropriate.

3 SCOPE OF SERVICES

This Phase I ESA is based on:

- Interviews with past and/or present owners, operators, and/or occupants of the Property.
- Reviews of federal, tribal, state, and local government records.
- Visual inspections of the Property and adjoining properties performed on March 10, 2022.
- Review of historical Property use information (topographic maps, aerial photographs, fire insurance maps, existing reports, etc.).
- Commonly known or reasonably ascertainable information about the Property (e.g., interviews with appropriate regulatory agency personnel and review of agency files review of available documents, interviews with other knowledgeable persons).
- Degree of obviousness of the presence or likely presence of contamination at the Property, and the ability to detect the contamination by appropriate investigation.

- Information provided as a result of the additional inquiries conducted by the User.

4 SPECIAL TERMS AND CONDITIONS

This Phase I ESA for 1300 Lawrence Drive located in Newbury Park, California, has been prepared specifically for Lawrence Drive – TO, LLC; Cruzan Properties – Investments LLC; and CM Management Services. The report has been prepared in accordance with the care and skill generally exercised by reputable professionals, under similar circumstances, in this or similar localities. No other warranty, express or implied, is made as to the professional opinions presented herein.

No other party, known or unknown to SCS, is intended as a beneficiary of this work product, its content, or information embedded therein. Third parties use this report at their own risk. Third party reliance letters may be issued on request to SCS subject to approval of the User and payment to SCS of a fee for such letters.

5 LIMITATIONS AND ASSUMPTIONS

The investigation focuses on releases and threatened releases of hazardous substances or petroleum products that could be considered a recognized environmental condition (REC) and/or a liability due to their possible presence in significant concentrations (e.g., above acceptable limits set by the federal or state government) or due to the potential for contaminant migration through exposure pathways (e.g., soil vapor migration or groundwater ingestion). Materials that may contain substances which are not currently deemed hazardous by the U.S. Environmental Protection Agency (EPA) or California Environmental Protection Agency (CalEPA) were not considered as part of this study.

Unless specifically included in our scope of services, formal surveys for asbestos-containing materials, lead-based paints, fire safety, vapor intrusion, indoor air quality, mold, and similar matters were not part of this assessment. The Property was not evaluated for compliance with land use, zoning, wetlands, or similar laws. This report is not intended to be an environmental compliance audit.

Hazardous substances naturally occurring in plants, soils, and rocks (e.g., heavy metals, naturally occurring asbestos, or radon) are not typically considered in these investigations. Similarly, construction debris (e.g., discarded concrete, asphalt, etc.) is not considered to be of concern unless observations suggest that hazardous substances are likely to be present in significant concentrations.

Unless otherwise noted, sampling and laboratory analyses of soil, water, air, building materials, or other media, were not performed as part of this investigation. Positive identification of hazardous substances can only be accomplished through sampling and appropriate laboratory analysis.

SCS Engineers assumes no responsibility for the accuracy of information obtained from, compiled by, or provided by third-party sources, such as regulatory agency listings. Unless obviously inaccurate or if information exists to the contrary, SCS Engineers assumes that information collected during this environmental site assessment is accurate and correct. Unless warranted, information collected has not been independently validated as part of this assessment.

The following information is the responsibility of the User (40 CFR 312.22) and is not included in this Phase I ESA:

- Specialized knowledge or experience of the User.
- The relationship of the purchase price to the fair market value of the Property. The purchaser of a Property is required to consider whether any differential between the purchase price and the fair market value of the Property is due to the presence of releases or potential releases of hazardous substances at the Property.

Certain other limitations could affect the accuracy and completeness of this report, as follows:

- Site Access Limitations – None.
- Physical Obstructions to Observations – None.
- Outstanding Information Requests – None.
- Historical Data Sources Failure – None.
- Other Limitations – None.

6 GENERAL SITE CHARACTERISTICS

SITE LOCATION

The Property is located southeast of the intersection between Lawrence Drive and Corporate Center Drive. It has been assigned assessor parcel numbers (APNs) 667-0-172-015, -025, and -035. An APN map is provided as **Figure 2** in **Appendix A**.

GENERAL SITE DESCRIPTION

The Property encompasses approximately 6.75 acres and is developed with an asphalt-paved parking lot and limited landscaping.

ADJOINING PROPERTY USE

- Northeast – Corporate Center Drive adjoins the Property directly to the northeast. Yesterday Once More occupies a warehouse building across the street (2401 Corporate Center Drive). Yesterday Once More stores Richard & Karen Carpenters' (of the band, The Carpenters) exotic automobile collection. Design Works USA, a graphic design business, occupies an office building across the street to the northeast (2201 Corporate Center Drive).
- South – A small concrete-lined stormwater drainage channel adjoins the Property immediately to the south. Trend Graphics, a clothing screen printing and embroidery business, occupies an industrial building to the south (1200 Lawrence Drive).
- East – A vacant commercial office building and associated parking lots adjoin the Property to the east (2300 Corporate Center Drive). The parking lot was fenced off at the time of the inspection.
- West and Northwest – Lawrence Drive adjoins the Property immediately to the west. Four commercial/industrial buildings are located across the street. Tenants include

Smith Precision Products (1299 Lawrence Drive), Varo Sheet Metal Design Works (1317 Lawrence Drive), a multi-tenant building with several auto servicing businesses (1355 Lawrence Drive), and a building at 1415 Lawrence Drive that appeared to be vacant at the time of the site inspection.

7 PHYSICAL SETTING

PHYSIOGRAPHIC SETTING

According to the U.S. Geological Survey (USGS), Newbury Park, California 7.5-minute topographic maps, the Property is shown in an area that is situated between the Calleguas Mountain Ridge (to the north) and the Santa Monica Mountains (to the south). Site topography in the immediate Property vicinity slopes to the northeast. Further south of the Property, topography slopes generally to the south.

GEOLOGY AND SOILS

The Property is located in the Conejo Valley which is an alluvial valley bounded by hills composed of the Conejo Volcanics and marine sedimentary rocks of the Topanga Formation. Alluvial units consist of flat-lying sediments with the appearance of partially consolidated terrace deposits. Soils in this area generally consist of interbedded alluvial sands, silts, and clay

GROUNDWATER

The Property is located within the Conejo Valley Groundwater Basin. In 1990, a Phase II investigation conducted at the Property and adjoining sites to the east encountered groundwater in a semi-confined aquifer approximately 55 to 85 feet below ground surface (Chaparral, April 10, 1998). The thickness of the aquifer was not reported. Groundwater flow direction was reported to be towards the northeast at a gradient of approximately 0.006 feet per foot.

Based on a review of information on the State Water Resources Control Board (SWRCB) GeoTracker website for the former Northrop Aircraft Division site located at 1515 Rancho Conejo Boulevard (GeoTracker ID: SL204711661; north-northeast of the Property), first groundwater at the nearest well (MW-40A; 800 feet north of the Property) was encountered at a depth of 53 feet below ground surface (bgs). More than 100 groundwater wells have been installed to monitor remediation activities at the former Northrop site. Groundwater flow direction at the former Northrop site is to the northeast. At other nearby sites to the south of the Property, groundwater flow direction is more to the east.

RADON

According to the California Department of Public Health's February 2016 Radon Program report, screening in the area of the Property (91320 zip code) found 12 locations (out of 265 tested) where buildings had radon levels greater than or equal to 4 picocuries per liter (pCi/L), the EPA action level. The maximum radon result for the Property's zip code was 10.4 pCi/L. Note that elevated radon levels may also be attributed to other radon sources such as leaking natural gas or numerous building products such as drywall, cinderblock, concrete floors, brick, or stone products. There are no structures currently on the Property. Based on the available information, elevated radon gas concerns are not anticipated for the Property.

8 SITE INSPECTION

Geneva Nguyen of SCS conducted an inspection of the Property and surrounding area on March 10, 2022. Site photographs of the Property are provided in **Appendix B**.

The Property consists of a concrete-paved parking lot with three driveway entrance on Lawrence Drive and Corporate Center Drive. Limited landscaping is present surrounding the exterior of the Property and at planters within the parking lot. The northern portion of the parking lot was mostly vacant at the time of the site inspection. The southern portion was occupied by Amazon delivery vans.

HAZARDOUS SUBSTANCES

No hazardous substance were observed on the Property.

NATURAL DRAINAGE

Natural waterways are not currently located on the Property. Stormwater flows across the paved parking lot to the surrounding streets, ultimately joining the municipal storm sewer. Small, concrete-lined stormwater drainage channels are situated along the southern and eastern edges of the Property.

DISTURBED AREAS

Since the Property is entirely paved except for limited landscaping, no obvious disturbed areas were noted. There was no evidence of landfilled materials.

ELEVATORS AND OTHER HYDRAULIC EQUIPMENT

No elevators or other hydraulic equipment are present on the Property.

WELLS

No groundwater supply or monitoring wells were observed on the Property. Multiple monitoring wells approximately 800 feet north of the Property, in the parking lot and area surrounding the Takeda Pharmaceutical building at 1455 Lawrence Drive. These wells are discussed further in Section 12.

ELECTRICAL EQUIPMENT

No electrical transformers or other equipment that might contain polychlorinated biphenyls (PCBs) were noted on the Property.

WASTEWATER

Sanitary and industrial wastewaters are not currently generated at the Property.

DRINKING WATER

Drinking water is not currently supplied to the Property. The City of Thousand Oaks Water Division supplies drinking water to the buildings surrounding the Property. All large public water suppliers in California have been required to test their water and comply with federal and state drinking water

standards since the mid-1980s. Consequently, lead and other contaminants of concern are not expected to be present above applicable primary and secondary drinking water standards.

STORAGE TANKS

No evidence (fill ports, vent lines, dispensers, etc.) of underground storage tanks (USTs) was observed on the Property. No aboveground storage tanks (ASTs) were observed on the Property.

VISUAL INSPECTION OF ADJOINING SITES

No obvious evidence of a REC or indications of contamination (e.g. remediation equipment, staining, USTs, etc.), were observed on the adjoining sites during the site inspection. As noted above, groundwater monitoring wells were noted approximately 800 feet north of the Property. These wells and related groundwater issues are discussed in Section 12.

9 INTERVIEWS

Since the site is a parking lot, SCS did not interview any personnel associated with the Property during the site inspection. Based on the previously Phase I ESA prepared in 2020, SCS interviewed Amazon drivers who were picking up delivery vans the morning of the site visit. The drivers informed SCS that Amazon does not load or perform maintenance on the vehicles at the Property.

10 SITE HISTORY

Site history was evaluated from the following sources:

- Historical USGS topographic maps provided by Environmental Data Resources (EDR) (October 12, 2020).
- Historical aerial photographs provided by EDR (October 12, 2020).
- A search was made of EDR-Sanborn collection and no maps of the Property were found (October 12, 2020).
- A City Directory review report provided by EDR (October 12, 2020).

Copies of topographic maps, historical aerial photographs, city directories, EDR-Sanborn report showing no coverage for the Property are included in **Appendix C**.

Year	Description	Source
1900 and 1903	The Property was undeveloped land in the Conejo Valley. With the exception of a dirt road immediately east of the Property, the adjoining sites were also undeveloped land.	Topographic maps
1921	No changes from the 1903 topographic map were noted on the Property or adjoining sites.	Topographic map

Year	Description	Source
1938	The Property and immediately surrounding sites were undeveloped or agricultural land, with no structures.	Aerial photo
1943	No significant changes from the 1921 topographic map were noted on the Property. The dirt road no longer extended to the area immediately east of the Property.	Topographic map
1947	No significant changes from the 1938 aerial photo or 1943 topographic map were noted on the Property. A few dirt paths were east and north of the Property.	Aerial photo and Topographic map
1950 and 1951	No changes were noted on the Property. A dirt road was depicted immediately to the north.	Topographic map
1953	No significant changes from the 1947 aerial photo were noted on the Property or adjoining sites.	Aerial photo
1959	A few dirt pathways and one small structure or vehicle were observed on the north-central portion of the Property. Grading activities were noted in the surrounding area, but there was no development of structures.	Aerial photo
1964	Smith Precision Company has been listed to the west at 1299 Lawrence Drive since 1964. Southwest Van & Storage Inc. and Allied Van & Storage were listed at 1317 Lawrence Drive, also to the west.	City directories.
1967	The pathways and small structure or vehicle visible in the 1959 photo was no longer present. The Property was undeveloped. Lawrence Drive and two industrial buildings (1299 and 1317 Lawrence Drive) were present to the west.	Aerial photo and Topographic map
1978	No significant changes from the 1967 aerial photo were noted on the Property. New buildings were developed to the west (1355 Lawrence Drive) and to the south (1200 Lawrence Drive).	Aerial photo
1980	A file supply business was listed to the west (1311 Lawrence Drive) between 1980 and 2009. Machining, engineering, welding, and other small businesses were listed to the west at 1355 Lawrence Drive.	City directories

Year	Description	Source
1985	<p>The Property was vacant, graded land.</p> <p>Another new industrial building was constructed to the west (1415 Lawrence Drive). Corporate Center Drive and the adjoining sites to the northeast and east were graded and undergoing development. Multiple small industrial businesses were listed at 1355 Lawrence Drive. Conejo Courier & Cartage was listed to the south at 1200 Lawrence Drive.</p>	Aerial photo and City directories
1986	Tri County Heating & Air Conditioning was listed at 1317 Lawrence Drive.	City directories
1993	Several businesses were listed to the south at 1200 Lawrence Drive.	City directories
1994	<p>With the exception of some trees planted along the edges, no significant changes were noted on the Property. A new building (2300 Corporate Center Drive) and its associated parking lots were added to the east. Light & Sound Design was listed to the west of the Property at 1415 Lawrence Drive.</p>	Aerial photo and City directories
1999	Xircom was listed as the occupant of the building to the east (2300 Corporate Center Drive).	City directories
2002	Precision Machining was listed at 1200 Lawrence Drive, to the south of the Property.	City directories
2005	<p>The Property was developed in its current configuration as a parking lot.</p> <p>The industrial building to the south was expanded (1200 Lawrence Drive).</p>	Aerial photo
2009	<p>No significant changes from the 2005 aerial photo were noted on the Property.</p> <p>A new industrial building was constructed across the street to the north (2401 Corporate Center Drive) and a building to the northeast was expanded (2201 Corporate Center Drive). Tri County Holdings Inc., Varo Sheet Metal Design Works, and Fire Place Systems were listed at 1317 Lawrence Drive. Amgen was listed as the tenant at 2300 Corporate Center Drive.</p>	Aerial photo and City directories

Year	Description	Source
2012	The 2012 topographic map does not include site-specific details. No significant changes from the 1967 topographic map or 2009 aerial photo were noted on the Property or adjoining sites.	Aerial photo and Topographic map
2014	MVAP Medical Supply and Patient Sleep Supplies were listed at 1415 Lawrence Drive.	City directories
2016	No significant changes from the 2012 aerial photo were noted on the Property or adjoining sites.	Aerial photos

HISTORICAL USE SUMMARY

The Property was undeveloped or agricultural land from the early-1900s until it was developed as a parking lot in the early-2000s.

The existence of past agricultural activities on the Property and in adjacent areas indicates a potential for pesticide and/or heavy metal (associated with dusting powders) contamination. In SCS's experience, it is not uncommon to find trace levels of pesticides in soils at former agricultural areas in Southern California. However, these trace concentrations are rarely cause for environmental concern. It is our opinion that, without specific evidence of pesticide storage or mismanagement on the Property, past use for agricultural purposes does not represent a significant environmental concern and collection and analysis of soil samples for pesticides is unwarranted.

HISTORICAL USE OF ADJOINING SITES

The area surrounding the Property was also undeveloped or agricultural land from the early-1900s through the early-1960s. Between the 1960s and early 2000s, commercial office and industrial buildings were constructed on adjoining sites. The sites to the west and south have had numerous industrial tenants.

11 COMMONLY KNOWN OR REASONABLY ASCERTAINABLE INFORMATION

In order to identify commonly known or reasonably ascertainable information about the Property, SCS attempted to review previous environmental reports and various regulatory agency files and interviewed regulatory agency personnel. The following information was identified.

PREVIOUS ENVIRONMENTAL REPORTS

- Chaparral Associates (Chaparral), April 10, 1998. *The Conejo Corporate Center, Newbury Park, CA 91320 (Lots #1, #2, and #3 of the Conejo Corporate Center).*
- SCS Engineers, November 2, 2020. *Phase I Environmental Site Assessment Approximately 6.75-Acre Parking Lot Site Southeast of the Intersection Between Lawrence Drive and Corporate Center Drive. SCS Project No. 01220228.00*

- SCS Engineers, November 23, 2020. *Phase II Site Investigation Report Approximately 6.75-Acre Parking Lot Site Southeast of the Intersection Between Lawrence Drive and Corporate Center Drive*. SCS Project No. 01220228.00

Chaparral Associates

This previous Phase I ESA report was provided to SCS without the appendices. At the time of the Chaparral assessment, the Property consisted of three vacant parcels that sloped to the northeast, which had been partially cleared and graded. Chaparral noted that numerous electronics and manufacturing companies had operated in the surrounding area since the late-1950s. More recently, companies have been locating headquarters offices and administrative service centers in the area.

Chaparral reported that five groundwater monitoring wells had recently been removed from the Property and wells were still present on the adjoining site to the east. The Chaparral Phase I ESA contains a summary of a 1995 Phase II investigation conducted at the Property as well as summaries of previous investigations conducted by other environmental consultants on the Property and at adjoining parcels to the east and northeast. Groundwater sampling at these sites (including beneath the Property) identified tetrachloroethene (PCE), trichloroethene (TCE), 1,1-dichloroethene (1,1-DCE), cis-1,2-dichloroethene (cis-1,2-DCE), 1,1,1-trichloroethane (1,1,1-TCA), chloroform, and Freon 113. The concentrations of these volatile organic compounds (VOCs) were not reported, but described them as “moderate to low levels of VOC contamination.” Because the highest VOC concentrations were detected in the two upgradient wells, Chaparral and other consultants concluded that the origin of the VOC release was offsite to the southwest. Soil sampling conducted while drilling the wells on the Property did not identify any VOCs except for toluene, which was attributed to cross-contamination.

The results of the early-1990s groundwater sampling at the Property and adjoining parcels to the east (Lots 1-7, 11, and 12 of the Conejo Corporate Center) were submitted to the LARWQCB. On September 24, 1996 and April 18, 1997, the LARWQCB issued No Further Action (NFA) letters, stating that no further assessment or remediation work would be required at the Property or adjoining sites to the east and northeast. In 1998, Chaparral plugged and abandoned the groundwater wells on the Property in accordance with a permit issued by Ventura County.

Chaparral noted that there were several businesses in the surrounding area where process-intensive manufacturing activities have been conducted. Their review of regulatory file information identified known chemical releases to soil and/or groundwater at Conejo Circuits, Amplica, and PTI (Textron), upgradient sites to the south and southwest, and Northrop Ventura, downgradient to the north-northeast. In light of these previous Phase II investigation results and the NFA letters issued by the LARWQCB, SCS considers the regional groundwater contamination that has migrated beneath the Property to be a controlled recognized environmental condition (CREC). The Property is not a contributing source.

SCS Engineers

In 2020, SCS prepared a Phase I ESA report for the Property on behalf of Cruzan. At the time of that Phase I ESA, the Property was developed in its current configuration with an asphalt-paved parking lot and limited landscaping. As discussed above, no evidence of releases of hazardous substances or materials associated with activities conducted at the Property were identified. However, it was identified that regional groundwater, beneath and surrounding the Property, was contaminated with volatile organic compounds (VOCs). Therefore, additional soil vapor investigation was conducted.

Eleven temporary soil vapor samples and one duplicate sample were collected from the depth of 7 feet below ground surface (bgs) and analyzed for VOCs using Method H&P 8260SV, a modified version of EPA Method 8260B. Five VOCs were detected including benzene, toluene, ethylbenzene, o-xylene, and m,p-xylene. However, VOCs were not detected at concentrations above commercial/industrial DTSC-Recommended SLs under a future industrial/commercial land use scenario. Therefore, SCS concluded that the VOCs detected did not represent a significant risk to human health associated with vapor intrusion into future buildings. No further actions were warranted based on the result of this soil vapor survey. A copy of the Phase II report is provided in **Appendix D**.

REGULATORY AGENCY RECORDS

Local regulatory agencies and other sources were contacted in an effort to identify any known or suspected contamination sites or incidents of hazardous waste storage or disposal which might have resulted in soil and/or groundwater contamination, or VOC vapor migration to the Property. Generally, this includes records for the Property and adjacent parcels, although relevant information for other sites of possible interest in the area (up to one mile) may also be included. Within the City of Thousand Oaks, the Ventura County Department of Environmental Health (VCDEH) generally acts as the lead enforcement agency for UST compliance. If a tank has leaked and groundwater contamination is suspected, the LARWQCB generally becomes the lead agency in supervising contaminant characterization and cleanup.

California Environmental Protection Agency Files

The Property is not a listed site on the California Environmental Protection Agency (CalEPA) Regulated Site Portal website (**Appendix D**).

Los Angeles Regional Water Quality Control Board Files

The Property does not appear in the State Water Resources Control Board (SWRCB) GeoTracker website. Recent LARWQCB case files, if any, would be listed on this website (**Appendix D**).

Department of Toxic Substances Control Files

The Property does not appear in the California Department of Toxic Substances Control (DTSC) EnviroStor website. Recent DTSC case files, if any, would be listed on this website (**Appendix D**).

South Coast Air Quality Management District Files

The Property does not appear as a listed facility on the South Coast Air Quality Management District (AQMD) online Facility Information Detail (FIND) website.

Vernon County Department of Environmental Health

Since the Property has never been developed with structures, a request to review VCDEH files was not submitted.

12 REVIEW OF FEDERAL, STATE, TRIBAL, AND LOCAL GOVERNMENT DATABASES

A database search for sites listed on various federal, state, tribal, and local databases in the area around the Property was obtained from EDR (March 9, 2022). A description of each of the databases searched is included in the report, which is attached as **Appendix E**. Among the databases included in the EDR report are NPL (federal, tribal, and state-equivalent), proposed and delisted NPL, CORRACTS (RCRA facilities subject to corrective actions), hazardous waste sites identified for investigation or remediation (SEMS [Superfund Enterprise Management System, formerly known as CERCLIS], State CERCLIS, VCP, Brownfields Calsites, etc.), LUST, sites with engineering controls, former CERCLIS (NFRAP), RCRA and state hazardous waste generators, ERNS, SWLF, USTs, and Toxic Pits.

Review of these records satisfies all requirements as set forth in 40 CFR Section 312.26 (b) and (c) with regard to the review of federal, tribal, and state government records of databases of such government records and local government records and databases of such records pertaining to both the Property and the nearby or adjoining properties. Further, the search distances for each particular database are as specified in 40 CFR 312.26 and ASTM E1527-13.

Any known or suspected contaminated sites included on these lists within 0.25 miles of the Property are discussed in the following text. As a general rule, sites beyond 0.25 miles are not anticipated to impact a site significantly. Any sites beyond 0.25 miles with a high potential to impact the Property are also discussed. (Please note: the distances and directions listed in this report have been field verified and might not always match those in the EDR report.)

Sites such as TSD facilities, hazardous waste generators, HAZNET, FINDS, SQGs, LQGs, USTs, HIST UST, RCRA violations, and TRIS facilities with toxic chemical releases (generally in accordance with permitting requirements - into the air, water, or land as reported under SARA Title III) use or store hazardous materials and thus may pose a potential problem in the event of a spill or leak. However, unless these sites also appear in an agency list of contaminated sites, there is no evidence of any problems at this time. Therefore, sites on these lists will not be discussed unless on or in close proximity to the Property.

Please refer to **Appendix E** for further information on these sites.

PROPERTY LISTINGS

The Property is not listed in any of the databases searched by EDR.

ADJACENT SITE LISTINGS

The following adjacent sites appear in the EDR database report:

CMS Investment Prop LLC, 1339 Lawrence Drive (adjacent to the west, cross- and upgradient) – RCRA NonGen/NLR – This facility has been verified not to be a generator of hazardous waste. No violations were reported. Based on the available information, this site is not expected to negatively affect the environmental condition of the Property.

Conejo Corporate Center, 2300 Corporate Center Drive (adjacent to the east, cross- and downgradient) – CA CPS-SLIC and CA CERS – In 1997, BMW submitted a Phase I Environmental Assessment and Limited Phase II Investigation of Tract 4013, Lot 11 Report,” to the LARWQCB for

review. The limited Phase II investigation included groundwater monitoring wells that found higher concentrations of VOCs in upgradient wells than downgradient wells. As discussed earlier, the LARWQCB concurred that VOCs in groundwater were from upgradient, offsite sources and stated that this site did not appear to be a source of the VOC contamination present in groundwater. Based on its findings, the LARWQCB indicated that “no further action is required regarding site assessment and remediation for Lot 11.”

RP Barricade/Trend Graphics, Inc./Brack Mfg. Co. Inc./Jack Wilder, 1200 Lawrence Drive (adjacent to the south, cross- and upgradient) – RCRA NonGen/NLR, CA CERS HAZ WASTE, CA VENTURA CO. BWT, CA CERS, and CA UST – Businesses associated with the adjoining address to the south have registered as hazardous waste generators. VCDEH inspections have identified violations related to hazardous materials business plans, annual employee training, etc. None of the violations were related to likely releases of hazardous substances. Jack Wilder appears in the CA UST database as an inactive facility. Based on the available information, this site is not expected to negatively affect the environmental condition of the Property.

Smith Precision Products, 1299 Lawrence Drive (adjacent to the west, upgradient) – CA UST, CA CPS-SLIC, CA CERS HAZ WASTE, CA SWEEPS UST, CA CERS TANKS, CA FID UST, CA VENTURA CO. BWT, CA HIST CORTESE, CA LUST, CA NPDES, RCRA NonGen/NLR, and CA CERS – The Smith Pumps site has had documented releases of solvents that affected soil. The database report does not specify the type of solvent release. There is an open case file with the LARWQCB, but it has been inactive since January 27, 2016. The facility reported having an active 1,000-gallon petroleum product UST in 1988. VCDEH has conducted UST inspections as recently as 2019, but it is not clear whether this is for the 1988 UST or a newer generation of tank(s). The leaking UST (LUST) case was opened following the discovery of a release on February 4, 1999. VCDEH has cited the company for issues related to its UST, including failure to comply with overfill prevention equipment requirements, and for other routine issues such as employee training and failure to submit an emergency response plan.

Due to the COVID-19 situation, the LARWQCB is currently only allowing file reviews for emergency purposes, so additional information about the open case file could not be obtained. The inability to request and review these records constitutes a data gap. The available information indicates that the solvent release from this site affected only soil. Based on the available information, this site cannot be ruled out as a potential contributing source to regional groundwater contamination.

Multi-Tenant Building/Janss Investment Corp. – 1311 Lawrence Drive (adjacent to the west, upgradient) – CA HIST UST and CA UST – This site reportedly has one 9.940-gallon diesel fuel UST. There have not been any reported releases from the tank. Based on the available information, this site is not expected to negatively affect the environmental condition of the Property.

Oglesby Maching Inc./Auto Statt/Auto Professional Services/Auto Statt/Toy Shop/Maz Graphic & Printing/PC Technology, 1355 Lawrence Drive (adjacent to the west, upgradient) – RCRA NonGen/NLR, RCRA-SQG, CA CERS HAZ WASTE, CA VENTURA CO. BWT, CA CERS, CA HAZNET, CA NPDES, CA CIWQS, CA CERS, CA HWTS, FINDS, EDR Hist Auto, and ECHO – Auto repair businesses located at this address have registered as hazardous waste generators. Maz Graphic & Printing manifested unspecified aqueous solution in 2006. PC Technology reported generating halogenated solvent waste between 1989 and 1995. The database report does not contain any information about releases. During routine inspections, VCDEH has cited some tenants for issues with their hazardous material business plans (HMBP), failure to maintain hazardous waste manifests, improper labeling of containers, annual employee training deficiencies, etc.

Designworks USA, 2201 Corporate Center Drive (adjacent to the northeast, downgradient) – RCRA NonGen/NLR, CA CERS HAZ WASTE, CA VENTURA CO. BWT, and CA CERS – As with other sites discussed above, VCDEH has identified minor compliance issues not indicative of releases at this site during routine inspections. Based on the available information, this site is not expected to negatively affect the environmental condition of the Property.

OTHER DATABASE SITES

The EDR report provides a summary table of regulatory database sites within specified distances of the Property, including standard environmental records, additional environmental records, high risk historical records, and recovered governmental records. This summary table is provided beginning on Page 4 of the EDR report (**Appendix E**). In addition to the adjacent site listings discussed above, SCS identified the following sites of concern within 0.25 miles of the Property:

Conejo Circuits, Inc., 2651 Lavery Court (approximately 250 feet southeast, cross-gradient) – RCRA-SQG, CA ENVIRSTOR, CA UST, CA HIST UST, FINDS, ECHO, CA NPDES, CA UST, and CA CIWQS – This facility appears in the EnviroStor database as a tiered permit facility that had underground storage tanks used to store acid and plating waste. The Chaparral Phase I ESA report indicated that there had been releases of acid and plating waste at this site. Given its relative cross-gradient location, this site is not expected to affect the environmental condition of the Property.

Holden Color Inc., 1153 Lawrence Drive (approximately 920 feet southwest, upgradient) – RCRA NonGen/NLR, FINDS, ECHO, CA VENTURA CO. BWT, CA HAZNET, and CA HWTS – Holden Color manifested hazardous wastes that included photochemical processing chemicals and liquids with halogenated organic compounds $\geq 1,000$ milligrams per liter between 1996 and 1998. The database report does not contain any information about past releases at this address.

Carlee Electronics Inc., 1157 Tourmaline Drive (approximately 950 feet southwest, upgradient) – RCRA-SQG, FINDS, ECHO, CA HAZNET, and CA HWTS – This electronics manufacturing facility manifested hazardous wastes that included unspecified solvent mixture, other inorganic solid waste, hydrocarbon solvents, and halogenated solvents between 1989 and 1995. The database report does not contain any information about past releases at this address.

Polycore Electronics Inc., 1107 Tourmaline Drive (approximately 1,050 feet southwest, upgradient) – RCRA-SQG, CA ENVIROSTOR, CA HIST UST, FINDS, ECHO, CA VENTURA CO. BWT, CA NPDES, and CA CIWQS – This facility manufactured semiconductors and related products. Based on a review of information on the EnviroStor website, it had releases of 1,1,1-TCA, PCE, TCE, and unspecified acidic solution that affected soil, soil vapor, and groundwater. VCDEH cited the facility for numerous violations between 1982 and 1986. The cleanup status on the EnviroStor website is described as “No Further Action” as of July 31, 1991.

Western Gage Corp., 996 Lawrence Drive, Bldg. 308 (approximately 1,140 feet south, upgradient) – RCRA NonGen/NLR, FINDS, ECHO, CA HAZNET, and CA HWTS – This facility manufactured cutting tools and conducted metal machining. It manifested hazardous wastes that included metal sludge, unspecified organic liquid mixture, and halogenated solvents between 1993 and 2017. The database report does not contain any information about past releases at this address.

Amplica (Former), 950 Lawrence Drive (approximately 1,250 feet south-southwest, upgradient) – CA CPS-SLIC, CA HIST CORTESE, CA UST, RCRA-SQG, CA LUST, CA EMI, CA HAZNET, CA CIWQS, CA CERS, CA HWTS, and CA CERS – This facility manufactured radio and television broadcasting equipment. It had releases of chlorinated solvents that affected groundwater in the 1980s and 1990s. Based on

its relative upgradient location, this site is a likely contributing source to regional groundwater contamination beneath the Property. The GeoTracker website indicates that the Amplica case was closed on March 31, 1999.

Several sites located within 0.25 miles appear in databases not typically associated with documented releases, such as EDR Hist Auto, RCRA-LQG, RCRA-SQG, RCRA-VSQG, RCRA NonGen/NLR, CA CERS HAZ WASTE, CA CERS, CA HWTS, CA VENTURA CO. BWT, CA NPDES, CA CIWQS, FINDS, ECHO, CA HAZNET, CA ENVIROSTOR (tiered permit only), CA UST, CA HIST UST, and MN MANIFEST. Based on a review of the database information, none of these sites are known to have any contamination at this time; therefore, none are anticipated to have negatively affected the environmental condition of the Property.

The Northrop Corporation (Northrop) site appears in the EDR database report at 1515 Rancho Conejo Boulevard, approximately 0.3 miles northeast of the Property. According to information reviewed on the GeoTracker website, the former Northrop site manufactured aerospace products and had releases of hazardous substances that affected soil, soil vapor, and groundwater. Northrop has installed more than 100 groundwater wells in the area to the north and northeast of the Property and is actively remediating groundwater with a pump and treat system. Monitoring wells MW-39 and MW-40A are the most upgradient Northrop wells and are located approximately 800 feet north of the Property. The September 2020 and March 2021 monitoring of these wells identified 1,1-DCE (up to 6.1 micrograms per liter [$\mu\text{g}/\text{l}$]) and TCE up to 32 $\mu\text{g}/\text{l}$ in wells MW-39 and MW-40A (Equipoise, October 15, 2020 and October 22, 2021). The VOCs in these wells are attributed to upgradient sites located to the south-southwest of the Northrop groundwater plume. Based on this information, it is likely that chlorinated VOCs are still present in groundwater beneath the Property at concentrations above regulatory limits.

None of the other sites situated beyond 0.25 miles are anticipated to have impacted the Property.

UNMAPPABLE OR ORPHAN SITES

No unmappable sites were identified in the EDR report.

LANDFILLS

According to the EDR-provided review of the California Department of Resources Recycling and Recovery (CalRecycle) Solid Waste Information System, no active or inactive landfills were identified within 0.5 miles of the Property. Based on the available information, it is unlikely that landfills have adversely affected the environmental condition of the Property.

OIL AND GAS WELLS

Available oil and gas well maps from the California Department of Conservation, Geologic Energy Management Division (CalGEM) were reviewed to identify oil and gas wells on the Property or in the nearby area. According to the CalGEM Well Finder online database, the property is not located within the boundaries of a delineated oil and gas field.

A map showing the location of the Property relative to nearby oil and gas wells is provided in **Appendix D**. No oil and gas wells are located on the Property or within 0.3 miles of the Property. Based on the available information, no significant environmental impacts to the Property are anticipated from oil and gas wells.

NATIONAL PIPELINE MAPPING SYSTEM

SCS reviewed the National Pipeline Mapping System (NPMS) website for the Property and surrounding area to identify any hazardous materials pipelines. The NPMS is a geographic information system (GIS) created by the U.S. Department of Transportation, Pipeline and Hazardous Materials Safety Administration (PHMSA), and Office of Pipeline Safety (OPS) in cooperation with other federal and state governmental agencies and the pipeline industry. The NPMS consists of geospatial data, attribute data, public contact information, and metadata pertaining to the interstate and intrastate hazardous liquid trunklines and hazardous liquid low-stress lines as well as gas transmission pipelines, liquefied natural gas (LNG) plants, and hazardous liquid breakout tanks (tanks that receive and store liquids transported by pipeline) jurisdictional to PHMSA. The nominal accuracy of geospatial data in the NPMS is +/-500 feet. The NPMS does not contain information on interconnects, pump and compressor stations, valves, direction of flow, capacity, throughput, or operating pressure. In addition, distribution and gathering pipelines are not included in the NPMS.

The NPMS is built from data submitted by pipeline, LNG plant, and breakout tank facility operators. Since 2002, transmission pipeline and LNG plant facility operators are required to submit mapping information to the NPMS and to update their submissions annually. Breakout tank operators are able to submit data to the NPMS on a voluntary basis.

Based on review of the NPMS website, there are no hazardous materials pipelines within 0.5 miles of the Property.

13 USER PROVIDED INFORMATION

A User Questionnaire was not returned to SCS for inclusion in the report. The User provided no information beyond what is discussed above.

TITLE RECORDS

No title report was provided to SCS for review.

ENVIRONMENTAL LIENS OR ACTIVITY AND USE LIMITATIONS

No information regarding environmental liens or activity and use limitations was provided to SCS. No environmental liens or activity/use limitations were identified by SCS during the course of this assessment.

SPECIALIZED KNOWLEDGE

No specialized knowledge regarding the Property was provided to SCS by the User.

VALUATION REDUCTION FOR ENVIRONMENTAL ISSUES

No property valuation information was provided to SCS.

14 DEGREE OF OBVIOUSNESS OF THE PRESENCE/LIKELY PRESENCE OF CONTAMINATION ON THE PROPERTY

As discussed above, there is no indication of the presence of contamination resulting from past activities on the Property. Regional groundwater, including likely the groundwater present beneath

the Property, has been contaminated with chlorinated VOCs. Previous investigations have demonstrated to the satisfaction of regulatory authorities that the Property did not contribute to the groundwater contamination.

15 DATA GAPS

A data gap represents an inability on the part of the environmental professional to obtain information required by the standards and practices of 40 CFR 312 to fully identify conditions indicative of releases or threatened releases of hazardous substances on, at, in, or to the Property.

No significant data gaps were identified.

16 FINDINGS AND OPINIONS

Based on the scope of work performed, SCS finds the following:

The Property is located southeast of the intersection between Lawrence Drive and Corporate Center Drive. It encompasses approximately 6.75 acres and is developed with an asphalt-paved parking lot and limited landscaping. The Property was undeveloped or agricultural land from the early-1900s until it was developed as a parking lot in the early-2000s. At the time of the site inspection, the northern portion of the parking lot was mostly unused. Amazon stages delivery vans on the southern half of the parking lot. Amazon does not load or perform maintenance on the vehicles at the Property.

Numerous electronics and manufacturing companies had operated in the surrounding area since the late-1950s. More recently, companies have been locating headquarters offices and administrative service centers in the area. Regulatory database information identified known and suspected contamination sites in the surrounding area, which have contributed to regional groundwater contamination, including beneath the Property.

In the 1990s, soil and groundwater investigations were conducted on the Property and adjoining undeveloped areas to the east and northeast. Sampling at these sites (including beneath the Property) identified chlorinated solvents, chloroform, and Freon 113 in groundwater. No evidence of soil contamination was identified on the Property. Because the highest VOC concentrations were detected in the two upgradient wells, the source of the VOCs was suspected to be offsite, associated with upgradient facilities to the southwest.

The results of early-1990s groundwater sampling at five monitoring wells on the Property and at other wells on adjoining parcels to the east/northeast were submitted to the LARWQCB. On September 24, 1996 and April 18, 1997, the LARWQCB issued NFA letters, stating that no further assessment or remediation work would be required at the Property or adjoining sites to the east and northeast. The five wells previously at the Property were removed in 1998. A previous Phase I conducted by SCS in 2020 identified the regional groundwater contamination that had migrated beneath the Property to be a controlled CREC. Based on the proposed development plan for the Property, SCS recommended additional investigation of soil vapor to evaluate the potential for vapor migration of VOCs off of groundwater.

A soil vapor survey conducted by SCS in November 2020 revealed detectable concentrations of five VOCs: benzene, toluene, ethylbenzene, o-xylene, and m,p-xylene. However, VOCs were not detected at concentrations above commercial/industrial DTSC-Recommended SLs under a future industrial/commercial land use scenario. Therefore, the VOCs detected do not represent a significant risk to human health associated with vapor intrusion into future buildings. Based on

these results, SCS concluded that past activities have not contributed to subsurface impacts and no further actions were warranted.

In summary, SCS performed a Phase I Environmental Site Assessment of an approximately 6.75-acre parking lot located at 1300 Lawrence Drive in Newbury Park, California, in conformance with the scope and limitations of 40 CFR 312 and ASTM E1527-13.

In the opinion of the Environmental Professional, this assessment has revealed evidence of conditions indicative of a controlled recognized environmental condition in connection with the Property, as discussed above. Additional investigation is not warranted or recommended at this time.

17 REFERENCES

- ASTM International, November 1, 2013. Standard Practice for Environmental Site Assessments: Phase I Environmental Site Assessment Process, Designation: E1527-13.
- California Department of Conservation, Geologic Energy Management Division (CalGEM) Website: <http://www.conservation.ca.gov/dog/Pages/Index.aspx>.
- California Department of Health Services (CDHS), Updated February 2016. *California Indoor Radon Test Results*:
<https://www.cdph.ca.gov/Programs/CEH/DRSEM/CDPH%20Document%20Library/EMB/Radon/Radon%20Test%20Results.pdf>
- California Department of Toxic Substance Control (DTSC) EnviroStor Website: <https://www.envirostor.dtsc.ca.gov/public/>.
- California Environmental Protection Agency (CalEPA), Site Portal Website: <https://siteportal.calepa.ca.gov/nsite/>.
- California Environmental Protection Agency, State Water Resources Control Board (SWRCB), GeoTracker Website: <http://geotracker.waterboards.ca.gov/>.
- Chaparral Associates (Chaparral), April 10, 1998. *The Conejo Corporate Center, Newbury Park, CA 91320 (Lots #1, #2, and #3 of the Conejo Corporate Center)*.
- Environmental Data Resources, Inc. (EDR), www.edrnet.com, (800) 352-0050.
- Equipoise Corporation, October 15, 2020. *Interim Results Soil, Soil Vapor, and Groundwater Investigation: Five Tank Area – Northrop Grumman Systems Corporation, Former Newbury Park Site, Newbury Park, California*.
- Federal Register, The Daily Journal of the United States Government, November 1, 2005. Part III, Environmental Protection Agency, 40 CFR Part 312, Standards and Practices for All Appropriate Inquiry. Volume 70, No. 210. Amended December 30, 2013, Volume 78, No. 250.
- National Pipeline Mapping System (NPMS) Website: <https://www.npms.phmsa.dot.gov/PublicViewer/>.
- SCS Engineers, November 2, 2020. *Phase I Environmental Site Assessment Approximately 6.75-Acre Parking Lot Site Southeast of the Intersection Between Lawrence Drive and Corporate Center Drive*.
- SCS Engineers, November 23, 2020. *Phase II Site Investigation Report Approximately 6.75-Acre Parking Lot Site Southeast of the Intersection Between Lawrence Drive and Corporate Center Drive*.
- South Coast Air Quality Management District (AQMD), Facility Information Detail (FIND) website: <http://www3.aqmd.gov/webappl/fim/prog/search.aspx>.

18 GLOSSARY/DEFINITIONS

AAI -- All Appropriate Inquiry

AUL -- Activity and Use Limitations

BER -- A business environmental risk is a risk which can have a material environmental or environmentally-driven impact on the business associated with the current or planned use of a parcel of commercial real estate, not necessarily limited to those environmental issues required to be investigated in this practice.

BTEX -- Benzene, toluene, ethylbenzene, and total xylenes

CERCLA -- Comprehensive, Environmental Response, Compensation, and Liability Act

CERCLIS -- Comprehensive Environmental Response, Compensation, and Liability Information System

CFR -- Code of Federal Regulations

CORRACTS -- Corrective Action Against Responsible Parties at a RCRA site

CREC -- A recognized environmental condition resulting from a past release of hazardous substances or petroleum products that has been addressed to the satisfaction of the applicable regulatory authority (for example, as evidenced by the issuance of a no further action letter or equivalent, or meeting risk-based criteria established by regulatory authority), with hazardous substances or petroleum products allowed to remain in place subject to the implementation of required controls (e.g., property use restrictions, AULs, or institutional or engineering controls).

DOGGR -- Department of Oil, Gas, and Geothermal Resources

De Minimis Condition -- A condition that generally does not present a threat to human health or the environment and that generally would not be the subject of an enforcement action if brought to the attention of appropriate governmental agencies. Conditions determined to be *de minimis conditions* are not RECs or CRECs.

DTSC -- California EPA Department of Toxic Substances Control

EDR -- Environmental Data Resources, Inc.

EPA -- Environmental Protection Agency

ERNS -- Emergency Response Notification System

ESA -- Environmental Site Assessment

FINDS -- Facility Index System

HAZNET -- California EPA Hazardous Waste Facility and Manifest Data

HREC – Historical Recognized Environmental Condition: A past release of any hazardous substances or petroleum products that has occurred in connection with the property and has been addressed to the satisfaction of the applicable regulatory authority or meeting unrestricted use criteria established by a regulatory authority, without subjecting the property to any required controls

LOG – Large Quantity Hazardous Waste Generator

LUST – Leaking Underground Storage Tank

MCL – Maximum contaminant level

MTBE – Methyl-tert-butyl-ether

NFA – No Further Action determination

NFRAP – No Further Remedial Action Planned

NPL – National Priority List (Superfund)

PAHs – Polynuclear aromatic hydrocarbons

PCBs – Polychlorinated biphenyls

RCRA – Resource Conservation and Recovery Act

RCRIS – Resource Conservation and Recovery Information System

REC – *Recognized environmental condition* is defined by ASTM E 1527-13 as: “The presence or likely presence of any hazardous substances or petroleum products in, on, or at a property: (1) due to release to the environment; (2) under conditions indicative of a release to the environment; or (3) under conditions that pose a material threat of a future release to the environment. *De minimis conditions are not recognized environmental conditions.*”

ROD – Record of Decision

RBSLs – Risk-based Screening Levels

RSLs – Regional Screening Levels

RWQCB – Regional Water Quality Control Board

SARA – Superfund Amendments and Reauthorization Act

SLIC – Spills, Leaks, Investigations, and Cleanups database

SQG – Small Quantity Hazardous Waste Generator

SWIS – Solid Waste Information System

SWLF – Solid Waste Facility/Landfills

TPH – Total Petroleum Hydrocarbons

TRIS – Toxic Release Inventory System

TSD – Treatment, Storage, and/or Disposal Facility

User – The person or persons seeking to establish the innocent landowner defense, bona fide prospective purchaser liability protection, and/or contiguous property owner liability protection pursuant to CERCLA sections 101 and 107.

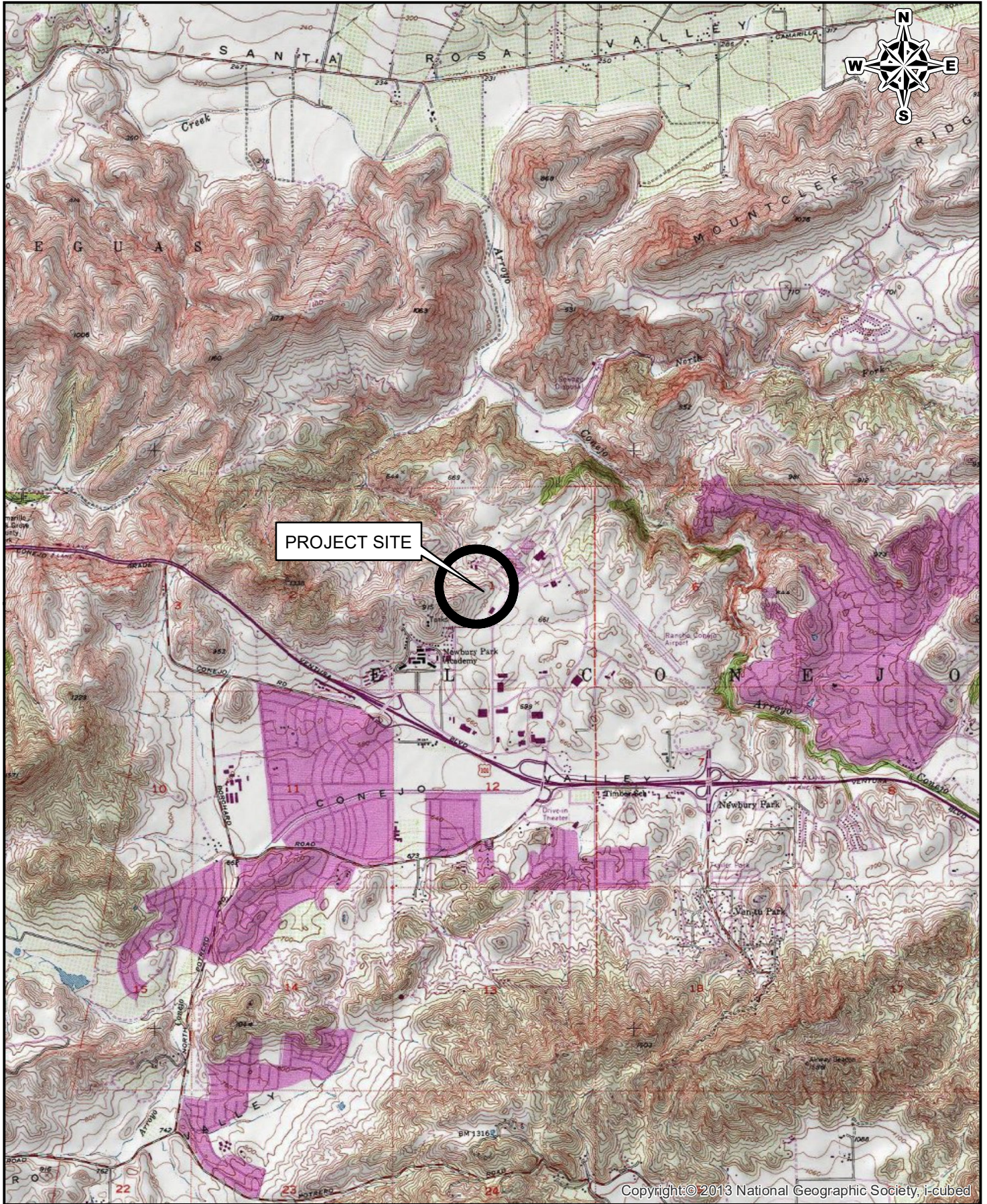
USGS – United States Geologic Survey

UST – Underground Storage Tank

VCP – Voluntary Cleanup Program

VOCs – Volatile organic compounds

Appendix A
Figures 1 and 2



Copyright: © 2013 National Geographic Society, i-cubed

0 1,000 2,000 4,000
Feet

SCS ENGINEERS

3900 KILROY AIRPORT WAY, SUITE 100
LONG BEACH, CALIFORNIA 90806

SITE:

6.75 ACRE SITE
NEWBURY PARK, CA 91320

Job No.: 01220228.00

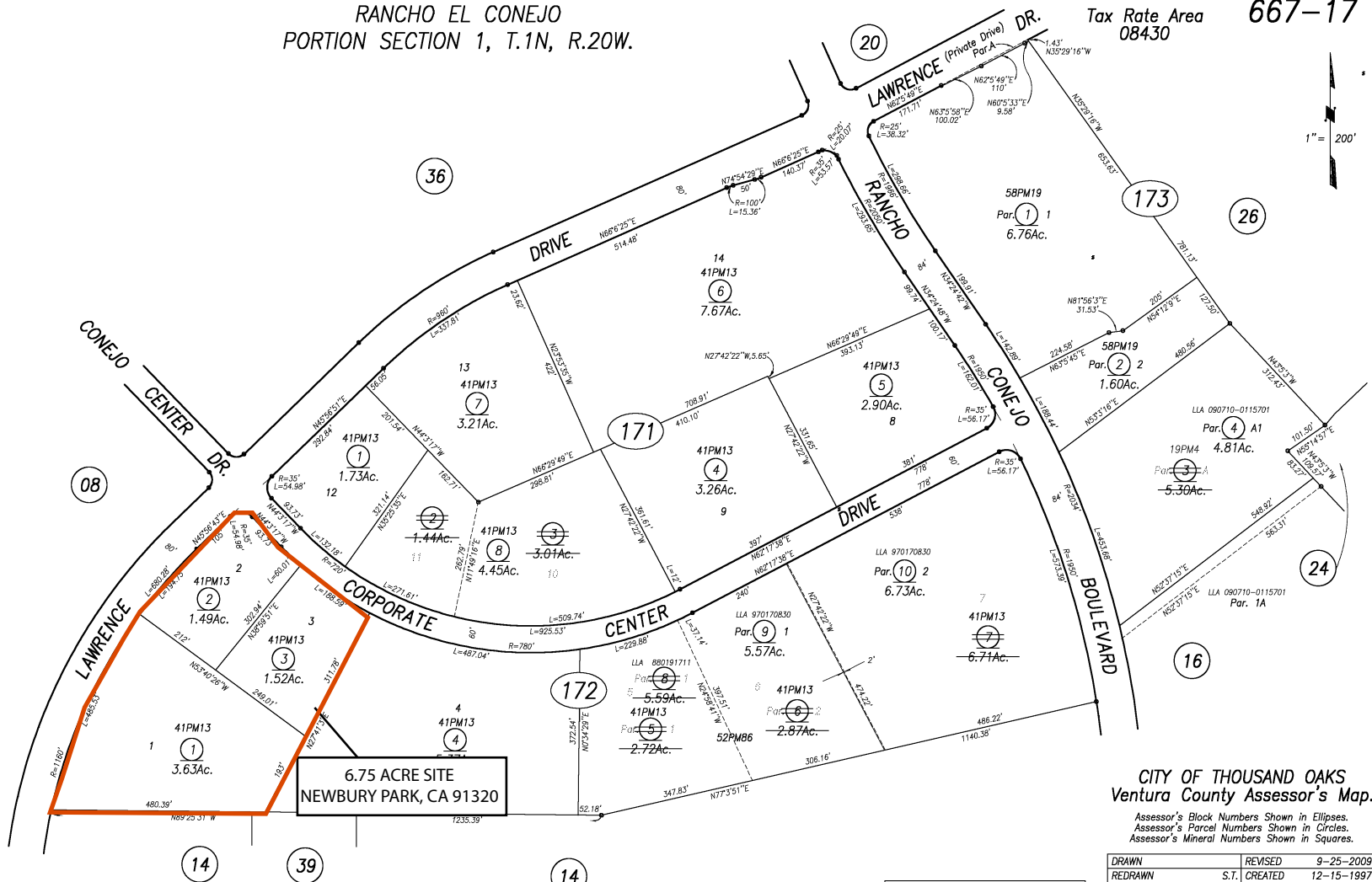
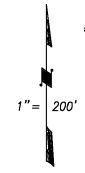
Title: SITE LOCATION MAP

FIGURE

1

RANCHO EL CONEJO
PORTION SECTION 1, T.1N, R.20W.

Tax Rate Area 667-17
08430



6.75 ACRE SITE
NEWBURY PARK, CA 91320

CITY OF THOUSAND OAKS
Ventura County Assessor's Map.
Assessor's Black Numbers Shown in Ellipses.
Assessor's Parcel Numbers Shown in Circles.
Assessor's Mineral Numbers Shown in Squares.

DRAWN	REVISED	9-25-2009
REDRAWN	S.T. CREATED	12-15-1997
INKED	PLOTTED	EFFECTIVE 86-87 ROLL
PREVIOUS Bk.667, Portion Pg.07		
Compiled By Ventura County Assessor's Office		


NOTE: ASSESSOR PARCELS SHOWN ON THIS PAGE
DO NOT NECESSARILY CONSTITUTE LEGAL LOTS.
CHECK WITH COUNTY SURVEYOR'S OFFICE OR
PLANNING DIVISION TO VERIFY.

Portion J. Edwards Tract No.1, Dds. Bk.1, Pg.746

Rail-Year	10-11	Bk. 667, Pg. 17	REVISION LOG
DATE	9/25/2008	080710-0115701	VOID AP.N.(S)
REFERENCE	Doc	LLA 2008-70692	RESIDUAL AP.N.(S)
DOC	Description	LLA 080710-0115701	NEW AP.N.(S)
	Code	LLA 2008-70692	667-0-172-045
	Sheet	LLA 080710-0115701	667-0-172-045
			667-0-172-045

SCS ENGINEERS

Figure 2. Assessor's Parcel Map (APN#: 667-0-172-015, 025 & 035)



Appendix B
Site Photographs



Photograph 1: Northeast corner of the Property facing southwest.



Photograph 2: Storm gutter along the eastern edge of the Property.



Photograph 3: Northeastern adjoining property.



Photograph 4: Northwestern adjoining property.



Photograph 5: Western adjoining properties.



Photograph 6: Driveway entrance on the western side of the Property.



Photograph 7: Driveway entrance on the southwest corner facing northeast.



Photograph 8: Southern adjoining property.



Photograph 9: Minor vehicle maintenance in the southern portion.



Photograph 10: Storage containers in the southeast corner.




Photograph 11: Stormwater drainage are in the southeast corner.



Photograph 12: East side of the Property facing north.



Photograph 13: Eastern adjoining property.



Appendix C
Historical Site Use Information



6.75 Acre Site

6.75 Acre Site

Newbury Park, CA 91320

Inquiry Number: 6222971.8

October 12, 2020

The EDR Aerial Photo Decade Package



6 Armstrong Road, 4th floor
Shelton, CT 06484
Toll Free: 800.352.0050
www.edrnet.com

EDR Aerial Photo Decade Package

10/12/20

Site Name:

6.75 Acre Site
6.75 Acre Site
Newbury Park, CA 91320
EDR Inquiry # 6222971.8

Client Name:

SCS Engineers
3900 Kilroy Airport Way
Long Beach, CA 90806
Contact: Kim Braun



Environmental Data Resources, Inc. (EDR) Aerial Photo Decade Package is a screening tool designed to assist environmental professionals in evaluating potential liability on a target property resulting from past activities. EDR's professional researchers provide digitally reproduced historical aerial photographs, and when available, provide one photo per decade.

Search Results:

<u>Year</u>	<u>Scale</u>	<u>Details</u>	<u>Source</u>
2016	1"=500'	Flight Year: 2016	USDA/NAIP
2012	1"=500'	Flight Year: 2012	USDA/NAIP
2009	1"=500'	Flight Year: 2009	USDA/NAIP
2005	1"=500'	Flight Year: 2005	USDA/NAIP
1994	1"=500'	Acquisition Date: June 01, 1994	USGS/DOQQ
1985	1"=500'	Flight Date: September 12, 1985	USDA
1978	1"=500'	Flight Date: September 21, 1978	USDA
1967	1"=500'	Flight Date: August 13, 1967	USGS
1959	1"=500'	Flight Date: August 22, 1959	USDA
1953	1"=500'	Flight Date: January 03, 1953	USGS
1947	1"=500'	Flight Date: August 15, 1947	USGS
1938	1"=500'	Flight Date: May 09, 1938	USDA

When delivered electronically by EDR, the aerial photo images included with this report are for ONE TIME USE ONLY. Further reproduction of these aerial photo images is prohibited without permission from EDR. For more information contact your EDR Account Executive.

Disclaimer - Copyright and Trademark Notice

This Report contains certain information obtained from a variety of public and other sources reasonably available to Environmental Data Resources, Inc. It cannot be concluded from this Report that coverage information for the target and surrounding properties does not exist from other sources. NO WARRANTY EXPRESSED OR IMPLIED, IS MADE WHATSOEVER IN CONNECTION WITH THIS REPORT. ENVIRONMENTAL DATA RESOURCES, INC. SPECIFICALLY DISCLAIMS THE MAKING OF ANY SUCH WARRANTIES, INCLUDING WITHOUT LIMITATION, MERCHANTABILITY OR FITNESS FOR A PARTICULAR USE OR PURPOSE. ALL RISK IS ASSUMED BY THE USER. IN NO EVENT SHALL ENVIRONMENTAL DATA RESOURCES, INC. BE LIABLE TO ANYONE, WHETHER ARISING OUT OF ERRORS OR OMISSIONS, NEGLIGENCE, ACCIDENT OR ANY OTHER CAUSE, FOR ANY LOSS OF DAMAGE, INCLUDING, WITHOUT LIMITATION, SPECIAL, INCIDENTAL, CONSEQUENTIAL, OR EXEMPLARY DAMAGES. ANY LIABILITY ON THE PART OF ENVIRONMENTAL DATA RESOURCES, INC. IS STRICTLY LIMITED TO A REFUND OF THE AMOUNT PAID FOR THIS REPORT. Purchaser accepts this Report "AS IS". Any analyses, estimates, ratings, environmental risk levels or risk codes provided in this Report are provided for illustrative purposes only, and are not intended to provide, nor should they be interpreted as providing any facts regarding, or prediction or forecast of, any environmental risk for any property. Only a Phase I Environmental Site Assessment performed by an environmental professional can provide information regarding the environmental risk for any property. Additionally, the information provided in this Report is not to be construed as legal advice.

Copyright 2020 by Environmental Data Resources, Inc. All rights reserved. Reproduction in any media or format, in whole or in part, of any report or map of Environmental Data Resources, Inc., or its affiliates, is prohibited without prior written permission.

EDR and its logos (including Sanborn and Sanborn Map) are trademarks of Environmental Data Resources, Inc. or its affiliates. All other trademarks used herein are the property of their respective owners.



INQUIRY #: 6222971.8

YEAR: 2016

— = 500'





INQUIRY #: 6222971.8

YEAR: 2012

— = 500'





INQUIRY #: 6222971.8

YEAR: 2009

— = 500'





INQUIRY #: 6222971.8

YEAR: 2005

— = 500'





INQUIRY #: 6222971.8

YEAR: 1994

— = 500'



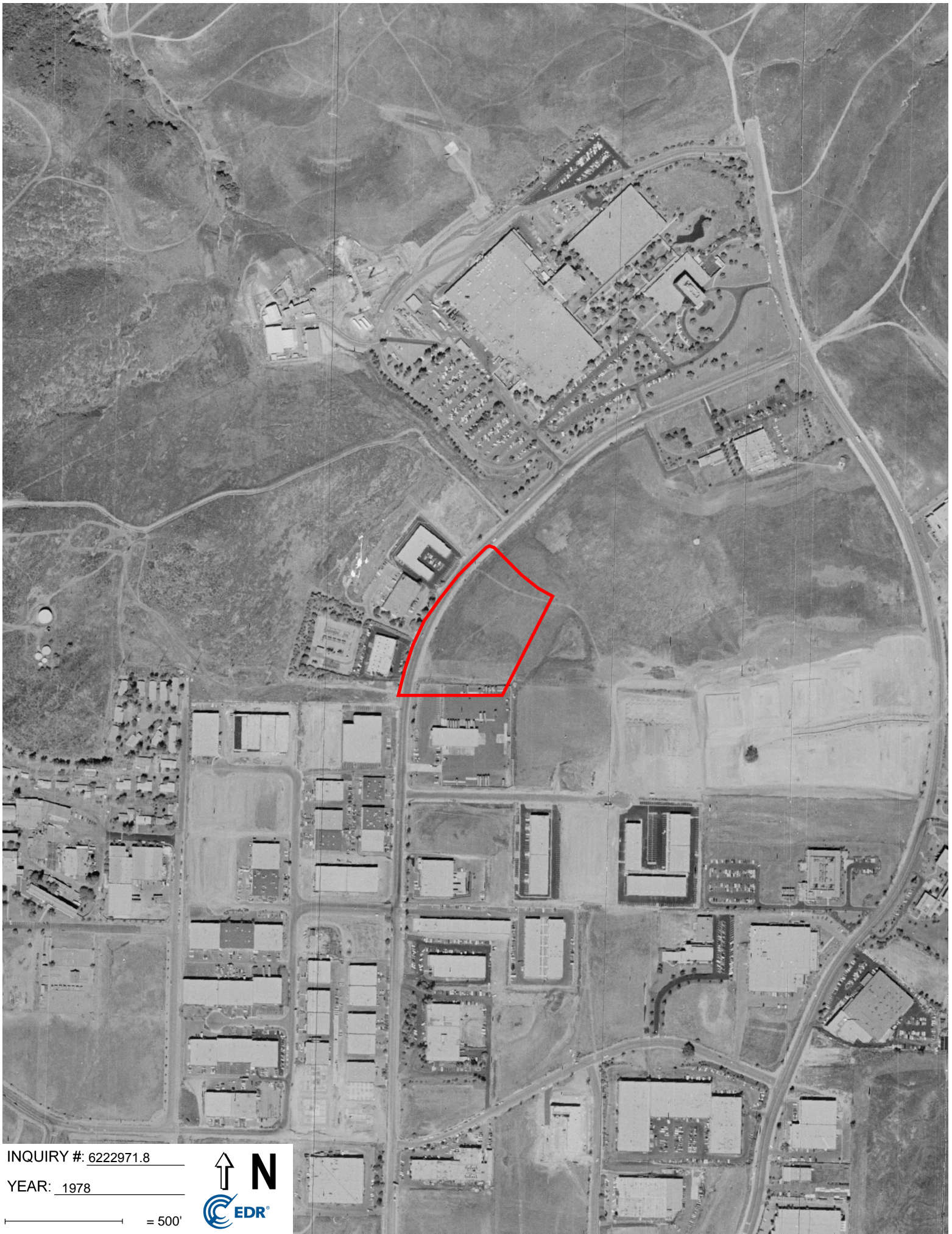


INQUIRY #: 6222971.8

YEAR: 1985

— = 500'





INQUIRY #: 6222971.8

YEAR: 1978

— = 500'



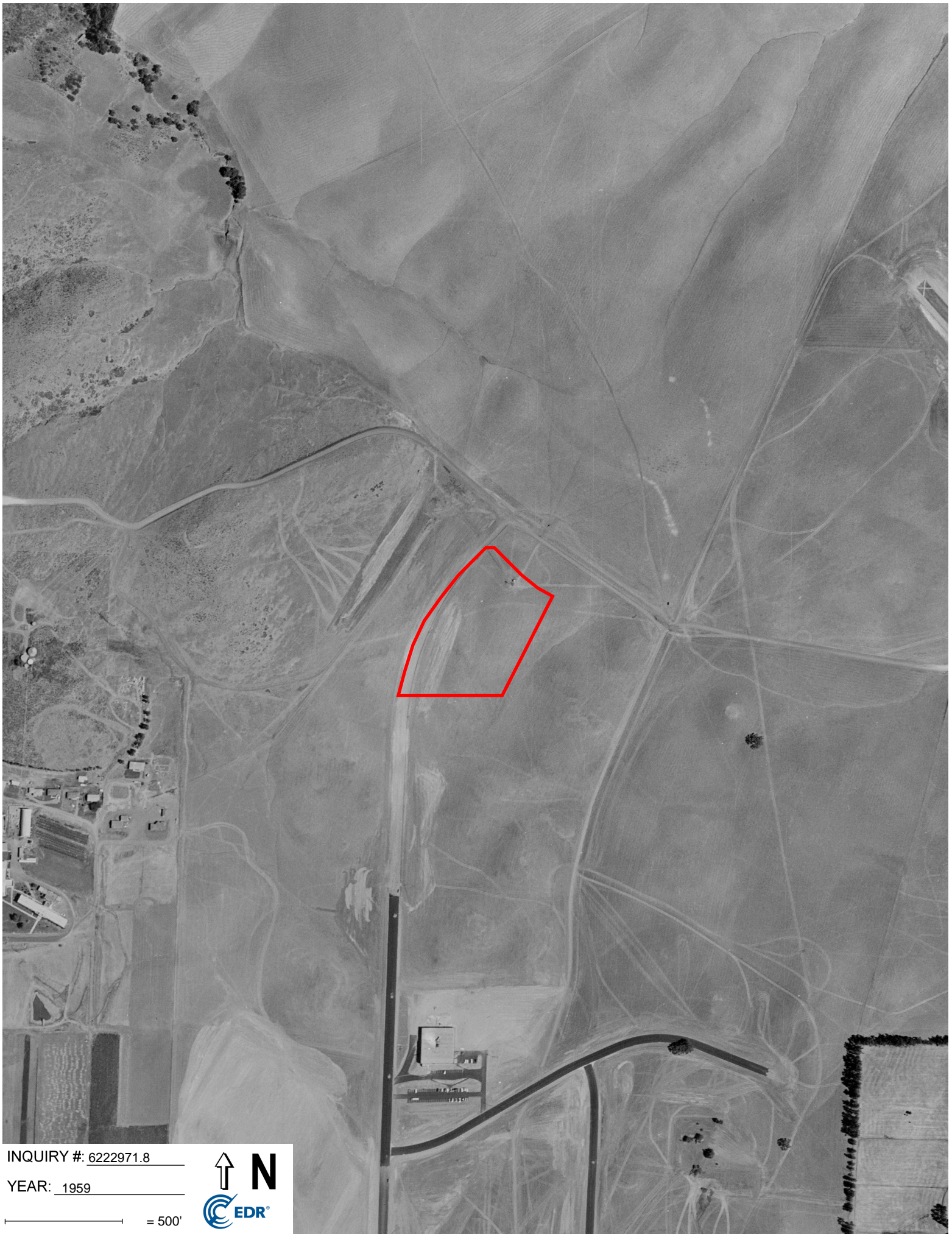


INQUIRY #: 6222971.8

YEAR: 1967

— = 500'





INQUIRY #: 6222971.8

YEAR: 1959

 = 500'



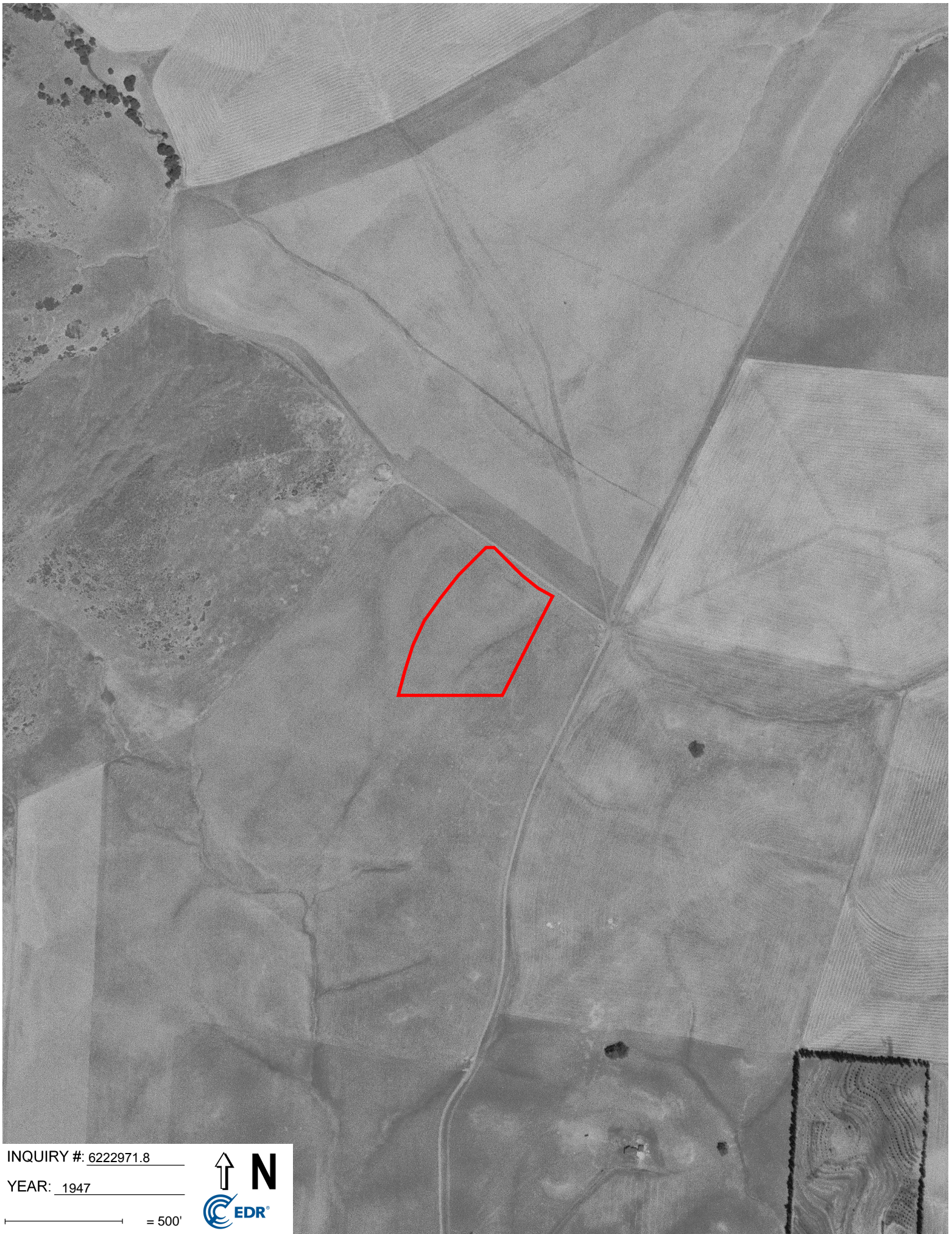


INQUIRY #: 6222971.8

YEAR: 1953

— = 500'





INQUIRY #: 6222971.8

YEAR: 1947

— = 500'





INQUIRY #: 6222971.8

YEAR: 1938

 = 500'



6.75 Acre Site

6.75 Acre Site
Newbury Park, CA 91320

Inquiry Number: 6222971.5
October 12, 2020

The EDR-City Directory Abstract

TABLE OF CONTENTS

SECTION

Executive Summary

Findings

City Directory Images

Thank you for your business.

Please contact EDR at 1-800-352-0050
with any questions or comments.

Disclaimer - Copyright and Trademark Notice

This Report contains certain information obtained from a variety of public and other sources reasonably available to Environmental Data Resources, Inc. It cannot be concluded from this Report that coverage information for the target and surrounding properties does not exist from other sources. **NO WARRANTY EXPRESSED OR IMPLIED, IS MADE WHATSOEVER IN CONNECTION WITH THIS REPORT. ENVIRONMENTAL DATA RESOURCES, INC. SPECIFICALLY DISCLAIMS THE MAKING OF ANY SUCH WARRANTIES, INCLUDING WITHOUT LIMITATION, MERCHANTABILITY OR FITNESS FOR A PARTICULAR USE OR PURPOSE. ALL RISK IS ASSUMED BY THE USER. IN NO EVENT SHALL ENVIRONMENTAL DATA RESOURCES, INC. BE LIABLE TO ANYONE, WHETHER ARISING OUT OF ERRORS OR OMISSIONS, NEGLIGENCE, ACCIDENT OR ANY OTHER CAUSE, FOR ANY LOSS OR DAMAGE, INCLUDING, WITHOUT LIMITATION, SPECIAL, INCIDENTAL, CONSEQUENTIAL, OR EXEMPLARY DAMAGES. ANY LIABILITY ON THE PART OF ENVIRONMENTAL DATA RESOURCES, INC. IS STRICTLY LIMITED TO A REFUND OF THE AMOUNT PAID FOR THIS REPORT.** Purchaser accepts this Report "AS IS". Any analyses, estimates, ratings, environmental risk levels or risk codes provided in this Report are provided for illustrative purposes only, and are not intended to provide, nor should they be interpreted as providing any facts regarding, or prediction or forecast of, any environmental risk for any property. Only a Phase I Environmental Site Assessment performed by an environmental professional can provide information regarding the environmental risk for any property. Additionally, the information provided in this Report is not to be construed as legal advice.

Copyright 2020 by Environmental Data Resources, Inc. All rights reserved. Reproduction in any media or format, in whole or in part, of any report or map of Environmental Data Resources, Inc. or its affiliates is prohibited without prior written permission.

EDR and its logos (including Sanborn and Sanborn Map) are trademarks of Environmental Data Resources, Inc. or its affiliates. All other trademarks used herein are the property of their respective owners.

EXECUTIVE SUMMARY

DESCRIPTION

Environmental Data Resources, Inc.'s (EDR) City Directory Abstract is a screening tool designed to assist environmental professionals in evaluating potential liability on a target property resulting from past activities. EDR's City Directory Abstract includes a search and abstract of available city directory data. For each address, the directory lists the name of the corresponding occupant at five year intervals.

Business directories including city, cross reference and telephone directories were reviewed, if available, at approximately five year intervals for the years spanning 1926 through 2017. This report compiles information gathered in this review by geocoding the latitude and longitude of properties identified and gathering information about properties within 660 feet of the target property.

A summary of the information obtained is provided in the text of this report.

RECORD SOURCES

EDR's Digital Archive combines historical directory listings from sources such as Cole Information and Dun & Bradstreet. These standard sources of property information complement and enhance each other to provide a more comprehensive report.

EDR is licensed to reproduce certain City Directory works by the copyright holders of those works. The purchaser of this EDR City Directory Report may include it in report(s) delivered to a customer. Reproduction of City Directories without permission of the publisher or licensed vendor may be a violation of copyright.

Data by

infoUSA[®]

Copyright©2008
All Rights Reserved

RESEARCH SUMMARY

The following research sources were consulted in the preparation of this report. An "X" indicates where information was identified in the source and provided in this report.

<u>Year</u>	<u>Source</u>	<u>TP</u>	<u>Adjoining</u>	<u>Text Abstract</u>	<u>Source Image</u>
2017	Cole Information Services	-	X	X	-
2014	Cole Information Services	-	X	X	-
2009	Cole Information Services	-	X	X	-
2004	Cole Information Services	-	X	X	-
2002	Haines & Company, Inc.	-	X	X	-
2000	Pacific Bell Telephone Co	-	-	-	-
1999	Cole Information Services	-	X	X	-
1996	Pacific Bell	-	-	-	-
1994	Cole Information Services	-	X	X	-
1993	GTE	-	X	X	-
1986	Pacific Bell	-	X	X	-
1985	Pacific Telephone Co	-	X	X	-

EXECUTIVE SUMMARY

<u>Year</u>	<u>Source</u>	<u>TP</u>	<u>Adjoining</u>	<u>Text Abstract</u>	<u>Source Image</u>
1980	Polk	-	X	X	-
1976	R. L. Polk & Co.	-	-	-	-
1975	General Telephone Company of California	-	X	X	-
	Pacific Telephone Co	-	X	X	-
1971	B&G Publications	-	-	-	-
1970	General Telephone Company of California	-	X	X	-
1968	B&G Publications	-	-	-	-
1965	Polk	-	-	-	-
1964	Pacific Telephone Co	-	X	X	-
1961	R. L. Polk & Co.	-	-	-	-
1957	R. L. Polk & Co.	-	-	-	-
1953	R. L. Polk & Co. of California	-	-	-	-
1949	Los Angeles Directory Co.	-	-	-	-
1940	Southern California	-	-	-	-
1930	Los Angeles Directory Co.	-	-	-	-
1926	Los Angeles Directory Co.	-	-	-	-

FINDINGS

TARGET PROPERTY INFORMATION

ADDRESS

6.75 Acre Site
Newbury Park, CA 91320

FINDINGS DETAIL

Target Property research detail.

FINDINGS

ADJOINING PROPERTY DETAIL

The following Adjoining Property addresses were researched for this report. Detailed findings are provided for each address.

CORPORATE CENTER DR

2300 CORPORATE CENTER DR

<u>Year</u>	<u>Uses</u>	<u>Source</u>
2009	AMGEN	Cole Information Services
2002	OFFICES	Haines & Company, Inc.
	XIRCOM CORPORATE	Haines & Company, Inc.
1999	XIRCOM TECHNICAL SUPPORT	Cole Information Services
	XIRCOM CORPORATE OFFICES	Cole Information Services

LAWRENCE DR

851 LAWRENCE DR

<u>Year</u>	<u>Uses</u>	<u>Source</u>
1975	From @Agoura@ Telephones Call Or	General Telephone Company of California General Telephone Company of California

919 LAWRENCE DR

<u>Year</u>	<u>Uses</u>	<u>Source</u>
1980	NEWBURY LITHO	Polk

1197 LAWRENCE DR

<u>Year</u>	<u>Uses</u>	<u>Source</u>
2002	MPO MANUFACT	Haines & Company, Inc.
	CORP INC MPOVDIEOT	Haines & Company, Inc.
	DATASYSTEMS	Haines & Company, Inc.
	PRETSFELDERJ	Haines & Company, Inc.
	THEATRON	Haines & Company, Inc.
	PROJECTOR CORP	Haines & Company, Inc.

1200 LAWRENCE DR

<u>Year</u>	<u>Uses</u>	<u>Source</u>
2002	PRECISIONMACHNG	Haines & Company, Inc.
	RONSBROS ELECTRIC COMIPANY SASCOELECT	Haines & Company, Inc.
	SERVICE	Haines & Company, Inc.
	SERVICEBYAIR	Haines & Company, Inc.

FINDINGS

<u>Year</u>	<u>Uses</u>	<u>Source</u>
2002	THOUSANDCOAKS CHRISTNF LLWSHP	Haines & Company, Inc.
	GRAPHICS&SCREEN PRINTING VHT AMPLIFIC	Haines & Company, Inc.
	COMMERCIAL	Haines & Company, Inc.
	SERVICES	Haines & Company, Inc.
	BUILDING AUC 110 NHELP	Haines & Company, Inc.
	BLE EMAX	Haines & Company, Inc.
	TECHNOLOGY	Haines & Company, Inc.
	BWUEMAX	Haines & Company, Inc.
	TECHNOLOGY	Haines & Company, Inc.
	BLUEMAX TECHNOLOGY e BLUE MAX	Haines & Company, Inc.
	TECHNOLOGY	Haines & Company, Inc.
	BLUEMAX	Haines & Company, Inc.
	TECHNOLOGY	Haines & Company, Inc.
	i BLUE MAX	Haines & Company, Inc.
	TECHNOLOGY	Haines & Company, Inc.
	CEBMETASYSTEMS	Haines & Company, Inc.
	s CHOUDHRYELCTRNC	Haines & Company, Inc.
	e C 04 EJO COURIER C	Haines & Company, Inc.
	COURIERACARTAGE DECARRAIG O	Haines & Company, Inc.
	FANDANGO	Haines & Company, Inc.
PROPS FASTFRAME TRA	Haines & Company, Inc.	
CENTER	Haines & Company, Inc.	
FORNOFF ELECTRIC	Haines & Company, Inc.	
JLMINTERNETSALES	Haines & Company, Inc.	
MSTUNG ENGINEERING i MAGICMOLDIN	Haines & Company, Inc.	
MICROPOSSYSTEMS	Haines & Company, Inc.	
PERRINANORE RTSPE	Haines & Company, Inc.	
1993	Ceb Metasystems	GTE
	Choudhry Electronics	GTE
	Conejo Courier & Cartage	GTE
	Dubois & Associates	GTE
	Fastframe Training Center	GTE
	Innovative Tool International Inc	GTE
	Integrrix Inc	GTE
	M S Tung Engineering	GTE
	Magic Molding Corp	GTE
Professional Indexes & Fileslc	GTE	

FINDINGS

<u>Year</u>	<u>Uses</u>	<u>Source</u>
1993	Professional Purchasing Ca	GTE
	Quality Aero Support	GTE
	RON S BROS E LE CTRIC	GTE
	Sasco Electric Co	GTE
	THOUS AN D OAKS CHRIS TIAN FE LLOW S HIP	GTE
	Ceb Metasystems	GTE
	Choudhry Electronics	GTE
	Conejo Courier & Cartage	GTE
	Conejo Courier & Cartage messnger serv	GTE
	Dubois & Associates	GTE
	Fastframe Training Center	GTE
	Innovative Tool International Inc	GTE
	Innovative TV @Newbury Park	GTE
	Integrrix Inc	GTE
	M S Tung Engineering	GTE
	M S C variety mode @Port Hueneme	GTE
	Magic Molding Corp	GTE
	Professional Indexes & Fileslc	GTE
	Professional Innovations	GTE
	Professional Purchasing Ca	GTE
	Quality Aero Support	GTE
	RON S BROS E LE CTRIC	GTE
	Rons C	GTE
	Sasco Electric Co	GTE
	Sasher Richard	GTE
	Sashital Vatsala @Thousand Oaks	GTE
	Sass C W @Camarillo	GTE
	THOUS AN D OAKS CHRIS TIAN FE LLOW S HIP	GTE
1986	Conejo Courier & Cartage	Pacific Bell
	Conejo Courier & Cartage messnger serv	Pacific Bell
1985	Conejo Courier & Cartage	Pacific Telephone Co

1299 LAWRENCE DR

<u>Year</u>	<u>Uses</u>	<u>Source</u>
2017	SMITH PRECISION PRODUCTS CO	Cole Information Services
2014	SMITH PRECISION PRODUCTS CO	Cole Information Services
2009	SMITH PRECISION PRODUCTS CO	Cole Information Services
	FULLCIRCLE INC	Cole Information Services

FINDINGS

<u>Year</u>	<u>Uses</u>	<u>Source</u>
2009	SMITH PUMPS INC	Cole Information Services
2004	SMITH PRECISION PRODUCTS CO	Cole Information Services
	FULLCIRCLE INC	Cole Information Services
	FULL CIRCLE	Cole Information Services
	OCCUPANT UNKNOWN	Cole Information Services
2002	PRODUCTSCO	Haines & Company, Inc.
	i SMITHPRECISION	Haines & Company, Inc.
1999	SMITH PRECISION PRODUCTS COMPANY	Cole Information Services
1993	Smith Precision Products Co	GTE
	Smith Precision Products Co	GTE
1986	From Agoura Telephones Call	Pacific Bell
	Smith R	Pacific Bell
	Smith R	Pacific Bell
	Smith R A	Pacific Bell
1985	Smith Precision Products Co	Pacific Telephone Co
1980	Smith Precision Products Co	Polk
1975	Smith Precision Products Co	Pacific Telephone Co
	From @Agoura@ Telephones Call	General Telephone Company of California
	From Los Angeles Telephones Call	General Telephone Company of California
1970	From Oxnard telephones call	General Telephone Company of California
	From Los Angeles telephones call	General Telephone Company of California
1964	Smith Precision Co	Pacific Telephone Co

1311 LAWRENCE DR

<u>Year</u>	<u>Uses</u>	<u>Source</u>
2017	RIGGER ENGINEERING INC	Cole Information Services
	VIVAMOREM ENTERTAINMENT INC	Cole Information Services
2009	TILE TRENDS	Cole Information Services
	TIELTRENES	Cole Information Services
2004	CB TILE CORP	Cole Information Services
2002	CBTILECORP	Haines & Company, Inc.
	MARi EJeesne TILET	Haines & Company, Inc.
	i VILAGETLESUPPLY	Haines & Company, Inc.
1999	C B TILE CORPORATION	Cole Information Services
	VILLAGE TILE SUPPLY	Cole Information Services
	TILE TRENDS	Cole Information Services
1994	TILE TRENDS	Cole Information Services
	C B TILE CORP	Cole Information Services

FINDINGS

<u>Year</u>	<u>Uses</u>	<u>Source</u>
1994	VILLAGE TILE SUPPLY	Cole Information Services
1993	Tile Creations	GTE
	rends	GTE
	Village Tile Supply	GTE
	rends	GTE
	Tile Wizard	GTE
	Village Tile Supply	GTE
1986	Tile Trends	Pacific Bell
	Tile World	Pacific Bell
	Village Tile Supply	Pacific Bell
1985	Tile Trends	Pacific Telephone Co
	Village Tile Supply	Pacific Telephone Co
1980	Grandholm Jackson & Associates	Polk
	Tile Trends	Polk
	VILLAGE TILE SUPPLY	Polk
1970	UTILITIE S DE PT	General Telephone Company of California
	THOUS AN D OAKS CON VALARIUM	General Telephone Company of California

1317 LAWRENCE DR

<u>Year</u>	<u>Uses</u>	<u>Source</u>
2017	BEST MOVE	Cole Information Services
	VARO SHEET METAL DESIGN WORK	Cole Information Services
	SERVPRO	Cole Information Services
	TRI COUNTY HEATING & AIR	Cole Information Services
	VALLEY AIRE	Cole Information Services
2014	VARO SHEET METAL DESIGN WORK	Cole Information Services
2009	FIREPLACE SYSTEMS	Cole Information Services
	TRI COUNTY HOLDINGS INC	Cole Information Services
	VARO SHEET METAL DESIGN WORKS	Cole Information Services
	TRI COUNTY HEATING AIR CONDITIONING	Cole Information Services
2004	TRI COUNTRY HOLDING INC	Cole Information Services
	AMRC WEST AIR CNDTNNG & HTNG	Cole Information Services
	TRI COUNTY HTNG AIR CNDTNNG	Cole Information Services
	TRI COUNTY AIR COND & FRPLC	Cole Information Services
1999	TRI CNTY HEATING & AIR CONDITIONING FROM OXNARD T	Cole Information Services
	FIREPLACE SYSTEMS	Cole Information Services
	TRI COUNTY HEATING & AIR CONDITIONING	Cole Information Services

FINDINGS

<u>Year</u>	<u>Uses</u>	<u>Source</u>
1999	TRI COUNTY HEATING & AIR CONDITIONING	Cole Information Services
	AMERICA WEST AIR CONDIDITONING & HEATING	Cole Information Services
1994	AMERICA WST AC&HTNG	Cole Information Services
	TRI COUNTY HEATING & AIR COND	Cole Information Services
	AMERICA WEST AC&HTG	Cole Information Services
	TRI CO HEATING&AC	Cole Information Services
	FIREPLACE SYSTEMS	Cole Information Services
1993	TRI COUN TY HE ATIN G & AIR CON DITON IN G	GTE
	Tri County Insurance @Calabasas	GTE
	Tri County Heating & Air Conditioning	GTE
	From Oxnard Telephones Call	GTE
	From @Agoura@ Telephones Call	GTE
1986	TRI COUN TY IN TE RIORS	Pacific Bell
	Tri County Insurance Services	Pacific Bell
	From Agoura Telephones Call	Pacific Bell
	Tri County Distributing	Pacific Bell
1985	AIR CONDITIONING	Pacific Telephone Co
1970	S OUTHW E S T VAN & S TORAGE CO IN C	General Telephone Company of California
	Allied Van & Storage	General Telephone Company of California
	ALLIS CHALME RS	General Telephone Company of California

1327 LAWRENCE DR

<u>Year</u>	<u>Uses</u>	<u>Source</u>
2002	X 0 XX CO	Haines & Company, Inc.
1986	Western Machine Services Inc	Pacific Bell
1985	Western Machine Services Inc	Pacific Telephone Co
1975	MILLER BROS ELECTRIC INC	Pacific Telephone Co
	From @Agoura@ Telephones Call	General Telephone Company of California
1970	Seitz Donald C engrn	General Telephone Company of California
1964	REDMAN SLOCUM VAN & STORAGE INC	Pacific Telephone Co
	MAYFLOWER LONG DISTANCE MOVERS	Pacific Telephone Co
	AERO MAYFLOWER LONG DISTANCE MOVERS	Pacific Telephone Co

FINDINGS

1335 LAWRENCE DR

<u>Year</u>	<u>Uses</u>	<u>Source</u>
1994	PAY LESS SMOG CTR	Cole Information Services

1339 LAWRENCE DR

<u>Year</u>	<u>Uses</u>	<u>Source</u>
2017	SERVICE ORIENTED SALES	Cole Information Services
2014	SERVICE ORIENTED SALES	Cole Information Services
2009	SERVICE ORIENTED SALES	Cole Information Services
2004	PATRICK COMERFORD	Cole Information Services
2002	i SERVICEORI SALES	Haines & Company, Inc. Haines & Company, Inc.
1999	SERVICE ORIENTED SALES	Cole Information Services
1994	ALAMEDA CHEMICAL & SCIENTIFIC	Cole Information Services
1993	I Alameda Chemical & Scientific	GTE
	I Alameda Chemical & Scientific	GTE
	ALAMAR DRY CLEANERS	GTE
1986	Thousand Oaks Recycled Books	Pacific Bell
	THOUSAND OAKS RECYCLING CENTER	Pacific Bell
1985	Thousand Oaks Recycled Books	Pacific Telephone Co
	THOUSAND OAKS RECYCLING CENTER	Pacific Telephone Co
1975	Automation Associates	General Telephone Company of California
	AUTOMATION INDUSTRIES INC	General Telephone Company of California
1970	Automation Associates	General Telephone Company of California
	AUTOMOBILE CLUB OF SO CALIF AAA Emergency Roadside Service Only Call	General Telephone Company of California
	Camarillo	General Telephone Company of California
	Fillmore	General Telephone Company of California
	If no answer call	General Telephone Company of California
	Or	General Telephone Company of California
	Moorpark	General Telephone Company of California
	Moorpark	General Telephone Company of California
	Newbury Park	General Telephone Company of California
	Oak View	General Telephone Company of California
	Ojai	General Telephone Company of California
	Oxnard	General Telephone Company of California
	If no answer call	General Telephone Company of California
	Locksmith Service call	General Telephone Company of California
	If no answer call	General Telephone Company of California

FINDINGS

<u>Year</u>	<u>Uses</u>	<u>Source</u>
1970	Or	General Telephone Company of California
	If no ans call	General Telephone Company of California
	Piru	General Telephone Company of California
	If no answer call	General Telephone Company of California
	Or	General Telephone Company of California
	Port Hueneme	General Telephone Company of California
	If no ans call	General Telephone Company of California
	Locksmith Service call	General Telephone Company of California
	If no ans call	General Telephone Company of California
	Or	General Telephone Company of California
	if no ans call	General Telephone Company of California
	Saticoy	General Telephone Company of California
	If no answer call	General Telephone Company of California
	AUTOMOBILE CLUB OF S O CALIF AAA Contd Emergency Roadside Service Only Call Contd	General Telephone Company of California
	Santa Paula	General Telephone Company of California
	Santa Susana	General Telephone Company of California
	Santa Susana	General Telephone Company of California
	Simi	General Telephone Company of California
	Simi	General Telephone Company of California
	Thousand Oaks	General Telephone Company of California
	Ventura	General Telephone Company of California
	If no answer call	General Telephone Company of California
	Locksmith Service call	General Telephone Company of California
1964	SERVISFT OF CMEJO VALLEY	Pacific Telephone Co

1355 LAWRENCE DR

<u>Year</u>	<u>Uses</u>	<u>Source</u>
2017	ENVIROMENTAL CONSTRUCTION	Cole Information Services
	DESIGNED POLYMERS INC	Cole Information Services
	MOES SMOG TEST ONLY	Cole Information Services
	AUTO PROFESSIONAL SERVICE	Cole Information Services
	AUTO STATT	Cole Information Services
	OGLESBY MACHINING	Cole Information Services
2014	JOY OF LIVING CLEAN AUTOMOTIVE SERVI	Cole Information Services
	MOES SMOG TEST ONLY	Cole Information Services
	AUTO PROFESSIONAL SERVICE	Cole Information Services
	360 LA INC	Cole Information Services

FINDINGS

<u>Year</u>	<u>Uses</u>	<u>Source</u>	
2014	AUTO STATT	Cole Information Services	
	OGLESBY MACHINING	Cole Information Services	
2009	WENDY AUTO CENTER	Cole Information Services	
	J & J CABINETRY	Cole Information Services	
	RICKS MARBLE WORKS	Cole Information Services	
	HSSS INC	Cole Information Services	
	DESIGNED POLYMERS INC	Cole Information Services	
	HEAVY METAL	Cole Information Services	
	AMERICAN DISCOUNT CARD	Cole Information Services	
	OFF ROAD	Cole Information Services	
	AUTO EXPERT	Cole Information Services	
	HAMID HASHEMI	Cole Information Services	
	SAL LOMBARDO	Cole Information Services	
	JOE MECHANIC	Cole Information Services	
	THE BUBBLE BAKERY	Cole Information Services	
	WEST COAST BALANCING	Cole Information Services	
	JOY OF LIVING CLEAN	Cole Information Services	
	PURE POWER & OFFROAD	Cole Information Services	
2004	MS MAINTENANCE & JANITORIAL	Cole Information Services	
	MOHAMMAD JEBELLI	Cole Information Services	
	DAVES AUTO REPAIR	Cole Information Services	
	HAMID HASHEMI	Cole Information Services	
	AA PRINTING	Cole Information Services	
	ROOF TIME CO	Cole Information Services	
	JERRYS WELDING SHOP	Cole Information Services	
	MORA ACOUSTICS	Cole Information Services	
	WENDY AUTO CTR	Cole Information Services	
	TS INC	Cole Information Services	
	JC WELDING	Cole Information Services	
	BLOK SHOP	Cole Information Services	
	AUTO EXPERT	Cole Information Services	
	PURE POWER & OFFROAD	Cole Information Services	
	2002	BULDIMG ALLNT	Haines & Company, Inc.
		WOODWORK AUTO E	Haines & Company, Inc.
SLOK SHOPTHE		Haines & Company, Inc.	
HASHEMIHAMIID		Haines & Company, Inc.	
r JCWELD 1 NG i JERRYS WE		Haines & Company, Inc.	
JIMBURNSAUTO		Haines & Company, Inc.	

FINDINGS

<u>Year</u>	<u>Uses</u>	<u>Source</u>
2002	REPAIR	Haines & Company, Inc.
	OGLESBY MACHINING RICKS MARBLE	Haines & Company, Inc.
	i ROOF TIME	Haines & Company, Inc.
	TIN MANS	Haines & Company, Inc.
	WEISSCO	Haines & Company, Inc.
	WENDYAUTO	Haines & Company, Inc.
1999	OGLESBY MACHINING	Cole Information Services
	JERRYS WELDING SHOP	Cole Information Services
	DESIGN FABRICATION	Cole Information Services
	M & K ENGINEERING	Cole Information Services
	RICKS MARBLE WORKS	Cole Information Services
	TIN MANS COMPANY THE	Cole Information Services
	ROOF TIME	Cole Information Services
	WENDY AUTO	Cole Information Services
	B K CONSTRUCTION	Cole Information Services
	J C WELDING	Cole Information Services
	FLIP TOP HEAD	Cole Information Services
	ALL INTERIOR WOODWORK	Cole Information Services
	JIM BURNS AUTO REPAIR	Cole Information Services
	HAMID HASHEMI	Cole Information Services
KITCHEN GADGETS PLUS INCORPORATED	Cole Information Services	
INJECTION TECHNOLOGY SPECIALIST	Cole Information Services	
1994	SABOUR, SAEID	Cole Information Services
	LOMBARDO, SAL	Cole Information Services
	WENDY ARCO	Cole Information Services
	ALL INTERIORS WOODWORK	Cole Information Services
	TIN MANS CO THE	Cole Information Services
	M & K ENGINEERING	Cole Information Services
	DESIGN FABRICATION	Cole Information Services
	RICKS MARBLE WORKS	Cole Information Services
	ROOF TIME	Cole Information Services
	J C WELDING	Cole Information Services
	M & G FENCE	Cole Information Services
	OGLESBY MACHINING	Cole Information Services
	MIKE COANE	Cole Information Services
	SABOUR SAEID	Cole Information Services
1993	Caballero A	GTE

FINDINGS

<u>Year</u>	<u>Uses</u>	<u>Source</u>
1993	Caba Bo Antonio M& Patricia E @Camarillo	GTE
	Grandpas Wood Shop	GTE
	J C Welding	GTE
	Jerrys Welding Shop	GTE
	Lombardo Sal	GTE
	Lombardo Salvatore @Newbury Park	GTE
	M & G Fence	GTE
	MG Plumbing @Thousand Oaks	GTE
	M & G Tractor Service	GTE
	M & K Engineering	GTE
	MKC Shook Enterprises	GTE
	Pay Less Smog Center	GTE
	Pay Phone Masters	GTE
	Payan Eddie & Tracy	GTE
	Ricks Marble Works	GTE
	Ricks Martin @Thousand Oaks	GTE
	Sabour Saeid	GTE
	Sabour Zahra @Newbury Park	GTE
	Style Signs	GTE
	Ofc	GTE
	Fax	GTE
	Tin Mans Co The	GTE
	CYC Enterprises	GTE
	Grandpas Wood Shop	GTE
	J C Welding	GTE
	Jerrys Welding Shop	GTE
	Lombardo Sal	GTE
	M & G Fence	GTE
	M & K Engineering	GTE
	Pay Less Smog Center	GTE
	Ricks Marble Works	GTE
	Sabour Saeid	GTE
	Style Signs	GTE
Tin Mans Co The	GTE	
CYC Enterprises	GTE	
1986	Barbachano Construction	Pacific Bell
	CYC Enterprises	Pacific Bell
	CAL W OOD DE S IGN S	Pacific Bell

FINDINGS

<u>Year</u>	<u>Uses</u>	<u>Source</u>
1986	Computer Supplies International	Pacific Bell
	Computer Target	Pacific Bell
	Conejo Valley Grinding	Pacific Bell
	Hults Air Conditioning & Heating	Pacific Bell
	Hults Lewis S Jr @Thousand Oaks	Pacific Bell
	Interactive Teleconcepts Inc	Pacific Bell
	J C Welding	Pacific Bell
	Lombardo Sal	Pacific Bell
	M & K Engineering	Pacific Bell
	MLHansen Co @Newbury Park	Pacific Bell
	N E W BURY PARK E N GIN E CO	Pacific Bell
	Newbury Park Equipment Rentals	Pacific Bell
	Ochs Construction Co	Pacific Bell
	Ricks Marble Works	Pacific Bell
	Style Signs	Pacific Bell
	THOUS AN D OAKS YAMAHAKAW AS AKI S E RVICE DE PT	Pacific Bell
	Tin Mans Co The	Pacific Bell
1985	Alpnnine Refrigeration	Pacific Telephone Co
	American Closet Corporation	Pacific Telephone Co
	Barbachano Construction	Pacific Telephone Co
	C & C Welding	Pacific Telephone Co
	CYC Enterprises	Pacific Telephone Co
	CAL WOOD DESIGNS	Pacific Telephone Co
	California Closet Co	Pacific Telephone Co
	Escobars Conejo Welding	Pacific Telephone Co
	KLM Engineering	Pacific Telephone Co
	Lombardo Sal	Pacific Telephone Co
	M & K Engineering	Pacific Telephone Co
	NEWBURY PARK ENGINE CO	Pacific Telephone Co
	Style Signs	Pacific Telephone Co
1980	Alloy Racing Products	Polk
	Alpha Design	Polk
	CYC Enterprises	Polk
	CARAVILLE ARMS	Polk
	Conejo Custom Graphics	Polk
	DMC Machining	Polk
	Dem Rep Corp	Polk
	Flexure Co	Polk

FINDINGS

<u>Year</u>	<u>Uses</u>	<u>Source</u>
1980	Khan Machining Co	Polk
	Lombardo Sal	Polk
	M & K Engineering	Polk
	Raville Enterprises	Polk
	Rolyn Metal Co	Polk
	Skillman Heating & Air Conditioning	Polk
	TRI COUNTY HEATING & AIR CONDITIONING	Polk
	Tri Tech	Polk
	Valencias Welding	Polk
	Wadington Automation	Polk

1415 LAWRENCE DR

<u>Year</u>	<u>Uses</u>	<u>Source</u>
2017	MVAP MEDICAL SUPPLY	Cole Information Services
	PATIENT SLEEP SUPPLIES	Cole Information Services
2014	MVAP MEDICAL SUPPLY	Cole Information Services
	MVAP	Cole Information Services
	SHANNON GHOSTON	Cole Information Services
	PATIENT SLEEP SUPPLIES	Cole Information Services
2009	LIGHT & SOUND DESIGN INC	Cole Information Services
	GENE DIAMOND ASSOCIATES	Cole Information Services
	PATIENT SLEEP SUPPLIES	Cole Information Services
2004	LIGHT & SOUND DESIGN	Cole Information Services
	ANDRE LEAR	Cole Information Services
	ETTB INC	Cole Information Services
2002	ULGHTISOUND D	Haines & Company, Inc.
1999	TEXSERV	Cole Information Services
	LIGHT & SOUND DESIGN	Cole Information Services
	LIGHT & SOUND DESIGN	Cole Information Services
1994	LIGHT & SOUND DESIGN	Cole Information Services
	TEXSERV	Cole Information Services

FINDINGS

ADJOINING PROPERTY: ADDRESSES NOT IDENTIFIED IN RESEARCH SOURCE

The following Adjoining Property addresses were researched for this report, and the addresses were not identified in research source.

<u>Address Researched</u>	<u>Address Not Identified in Research Source</u>
1197 LAWRENCE DR	2017, 2014, 2009, 2004, 2000, 1999, 1996, 1994, 1993, 1986, 1985, 1980, 1976, 1975, 1971, 1970, 1968, 1965, 1964, 1961, 1957, 1953, 1949, 1940, 1930, 1926
1200 LAWRENCE DR	2017, 2014, 2009, 2004, 2000, 1999, 1996, 1994, 1980, 1976, 1975, 1971, 1970, 1968, 1965, 1964, 1961, 1957, 1953, 1949, 1940, 1930, 1926
1299 LAWRENCE DR	2017, 2014, 2009, 2004, 2000, 1999, 1996, 1994, 1976, 1971, 1968, 1965, 1961, 1957, 1953, 1949, 1940, 1930, 1926
1299 LAWRENCE DR	2002, 2000, 1996, 1994, 1993, 1986, 1985, 1980, 1976, 1975, 1971, 1970, 1968, 1965, 1964, 1961, 1957, 1953, 1949, 1940, 1930, 1926
1311 LAWRENCE DR	2017, 2014, 2009, 2004, 2000, 1999, 1996, 1994, 1976, 1975, 1971, 1968, 1965, 1964, 1961, 1957, 1953, 1949, 1940, 1930, 1926
1311 LAWRENCE DR	2014, 2002, 2000, 1996, 1993, 1986, 1985, 1980, 1976, 1975, 1971, 1970, 1968, 1965, 1964, 1961, 1957, 1953, 1949, 1940, 1930, 1926
1317 LAWRENCE DR	2002, 2000, 1996, 1993, 1986, 1985, 1980, 1976, 1975, 1971, 1970, 1968, 1965, 1964, 1961, 1957, 1953, 1949, 1940, 1930, 1926
1317 LAWRENCE DR	2017, 2014, 2009, 2004, 2002, 2000, 1999, 1996, 1994, 1980, 1976, 1975, 1971, 1968, 1965, 1964, 1961, 1957, 1953, 1949, 1940, 1930, 1926
1327 LAWRENCE DR	2017, 2014, 2009, 2004, 2000, 1999, 1996, 1994, 1993, 1980, 1976, 1971, 1968, 1965, 1961, 1957, 1953, 1949, 1940, 1930, 1926
1335 LAWRENCE DR	2017, 2014, 2009, 2004, 2002, 2000, 1999, 1996, 1993, 1986, 1985, 1980, 1976, 1975, 1971, 1970, 1968, 1965, 1964, 1961, 1957, 1953, 1949, 1940, 1930, 1926
1339 LAWRENCE DR	2002, 2000, 1996, 1993, 1986, 1985, 1980, 1976, 1975, 1971, 1970, 1968, 1965, 1964, 1961, 1957, 1953, 1949, 1940, 1930, 1926
1339 LAWRENCE DR	2017, 2014, 2009, 2004, 2000, 1999, 1996, 1994, 1980, 1976, 1971, 1968, 1965, 1961, 1957, 1953, 1949, 1940, 1930, 1926
1355 LAWRENCE DR	2017, 2014, 2009, 2004, 2000, 1999, 1996, 1994, 1976, 1975, 1971, 1970, 1968, 1965, 1964, 1961, 1957, 1953, 1949, 1940, 1930, 1926
1355 LAWRENCE DR	2002, 2000, 1996, 1993, 1986, 1985, 1980, 1976, 1975, 1971, 1970, 1968, 1965, 1964, 1961, 1957, 1953, 1949, 1940, 1930, 1926
1415 LAWRENCE DR	2017, 2014, 2009, 2004, 2000, 1999, 1996, 1994, 1993, 1986, 1985, 1980, 1976, 1975, 1971, 1970, 1968, 1965, 1964, 1961, 1957, 1953, 1949, 1940, 1930, 1926
1415 LAWRENCE DR	2002, 2000, 1996, 1993, 1986, 1985, 1980, 1976, 1975, 1971, 1970, 1968, 1965, 1964, 1961, 1957, 1953, 1949, 1940, 1930, 1926
2300 CORPORATE CENTER DR	2017, 2014, 2004, 2002, 2000, 1996, 1994, 1993, 1986, 1985, 1980, 1976, 1975, 1971, 1970, 1968, 1965, 1964, 1961, 1957, 1953, 1949, 1940, 1930, 1926
2300 CORPORATE CENTER DR	2017, 2014, 2009, 2004, 2000, 1999, 1996, 1994, 1993, 1986, 1985, 1980, 1976, 1975, 1971, 1970, 1968, 1965, 1964, 1961, 1957, 1953, 1949, 1940, 1930, 1926
851 LAWRENCE DR	2017, 2014, 2009, 2004, 2002, 2000, 1999, 1996, 1994, 1993, 1986, 1985, 1980, 1976, 1971, 1970, 1968, 1965, 1964, 1961, 1957, 1953, 1949, 1940, 1930, 1926
919 LAWRENCE DR	2017, 2014, 2009, 2004, 2002, 2000, 1999, 1996, 1994, 1993, 1986, 1985, 1976, 1975, 1971, 1970, 1968, 1965, 1964, 1961, 1957, 1953, 1949, 1940, 1930, 1926

TARGET PROPERTY: ADDRESS NOT IDENTIFIED IN RESEARCH SOURCE

The following Target Property addresses were researched for this report, and the addresses were not identified in the research source.

Address Researched

6.75 Acre Site

Address Not Identified in Research Source

2017, 2014, 2009, 2004, 2002, 2000, 1999, 1996, 1994, 1993, 1986, 1985, 1980, 1976, 1975, 1971, 1970, 1968, 1965, 1964, 1961, 1957, 1953, 1949, 1940, 1930, 1926

6.75 Acre Site

6.75 Acre Site

Newbury Park, CA 91320

Inquiry Number: 6222971.4

October 12, 2020

EDR Historical Topo Map Report

with QuadMatch™



6 Armstrong Road, 4th floor
Shelton, CT 06484
Toll Free: 800.352.0050
www.edrnet.com

EDR Historical Topo Map Report

10/12/20

Site Name:

6.75 Acre Site
6.75 Acre Site
Newbury Park, CA 91320
EDR Inquiry # 6222971.4

Client Name:

SCS Engineers
3900 Kilroy Airport Way
Long Beach, CA 90806
Contact: Kim Braun



EDR Topographic Map Library has been searched by EDR and maps covering the target property location as provided by SCS Engineers were identified for the years listed below. EDR's Historical Topo Map Report is designed to assist professionals in evaluating potential liability on a target property resulting from past activities. EDR's Historical Topo Map Report includes a search of a collection of public and private color historical topographic maps, dating back to the late 1800s.

Search Results:**Coordinates:**

P.O.#	NA	Latitude:	34.196509 34° 11' 47" North
Project:	01220228.00	Longitude:	-118.92851 -118° 55' 43" West
		UTM Zone:	Zone 11 North
		UTM X Meters:	322304.97
		UTM Y Meters:	3785626.00
		Elevation:	683.00' above sea level

Maps Provided:

2012	1900
1967	
1951	
1950	
1947	
1943	
1921	
1903	

Disclaimer - Copyright and Trademark Notice

This Report contains certain information obtained from a variety of public and other sources reasonably available to Environmental Data Resources, Inc. It cannot be concluded from this Report that coverage information for the target and surrounding properties does not exist from other sources. NO WARRANTY EXPRESSED OR IMPLIED, IS MADE WHATSOEVER IN CONNECTION WITH THIS REPORT. ENVIRONMENTAL DATA RESOURCES, INC. SPECIFICALLY DISCLAIMS THE MAKING OF ANY SUCH WARRANTIES, INCLUDING WITHOUT LIMITATION, MERCHANTABILITY OR FITNESS FOR A PARTICULAR USE OR PURPOSE. ALL RISK IS ASSUMED BY THE USER. IN NO EVENT SHALL ENVIRONMENTAL DATA RESOURCES, INC. BE LIABLE TO ANYONE, WHETHER ARISING OUT OF ERRORS OR OMISSIONS, NEGLIGENCE, ACCIDENT OR ANY OTHER CAUSE, FOR ANY LOSS OF DAMAGE, INCLUDING, WITHOUT LIMITATION, SPECIAL, INCIDENTAL, CONSEQUENTIAL, OR EXEMPLARY DAMAGES. ANY LIABILITY ON THE PART OF ENVIRONMENTAL DATA RESOURCES, INC. IS STRICTLY LIMITED TO A REFUND OF THE AMOUNT PAID FOR THIS REPORT. Purchaser accepts this Report "AS IS". Any analyses, estimates, ratings, environmental risk levels or risk codes provided in this Report are provided for illustrative purposes only, and are not intended to provide, nor should they be interpreted as providing any facts regarding, or prediction or forecast of, any environmental risk for any property. Only a Phase I Environmental Site Assessment performed by an environmental professional can provide information regarding the environmental risk for any property. Additionally, the information provided in this Report is not to be construed as legal advice.

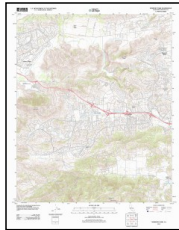
Copyright 2020 by Environmental Data Resources, Inc. All rights reserved. Reproduction in any media or format, in whole or in part, of any report or map of Environmental Data Resources, Inc., or its affiliates, is prohibited without prior written permission.

EDR and its logos (including Sanborn and Sanborn Map) are trademarks of Environmental Data Resources, Inc. or its affiliates. All other trademarks used herein are the property of their respective owners.

Topo Sheet Key

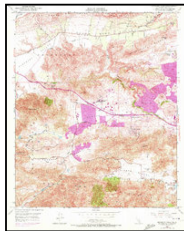
This EDR Topo Map Report is based upon the following USGS topographic map sheets.

2012 Source Sheets



Newbury Park
2012
7.5-minute, 24000

1967 Source Sheets



Newbury Park
1967
7.5-minute, 24000
Aerial Photo Revised 1967

1951 Source Sheets



Newbury Park
1951
7.5-minute, 24000
Aerial Photo Revised 1947

1950 Source Sheets



Newbury Park
1950
7.5-minute, 24000
Aerial Photo Revised 1947

Topo Sheet Key

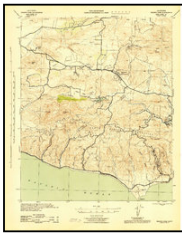
This EDR Topo Map Report is based upon the following USGS topographic map sheets.

1947 Source Sheets



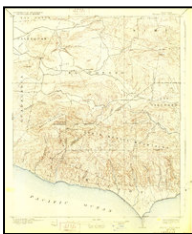
TRIUNFO PASS
1947
15-minute, 50000

1943 Source Sheets



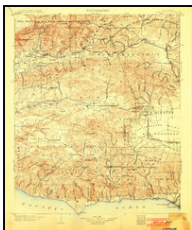
Triunfo Pass
1943
15-minute, 62500
Aerial Photo Revised 1938

1921 Source Sheets



Triunfo Pass
1921
15-minute, 62500

1903 Source Sheets



Camulos
1903
30-minute, 125000

Topo Sheet Key

This EDR Topo Map Report is based upon the following USGS topographic map sheets.

1900 Source Sheets



Triunfo Pass
1900
15-minute, 62500



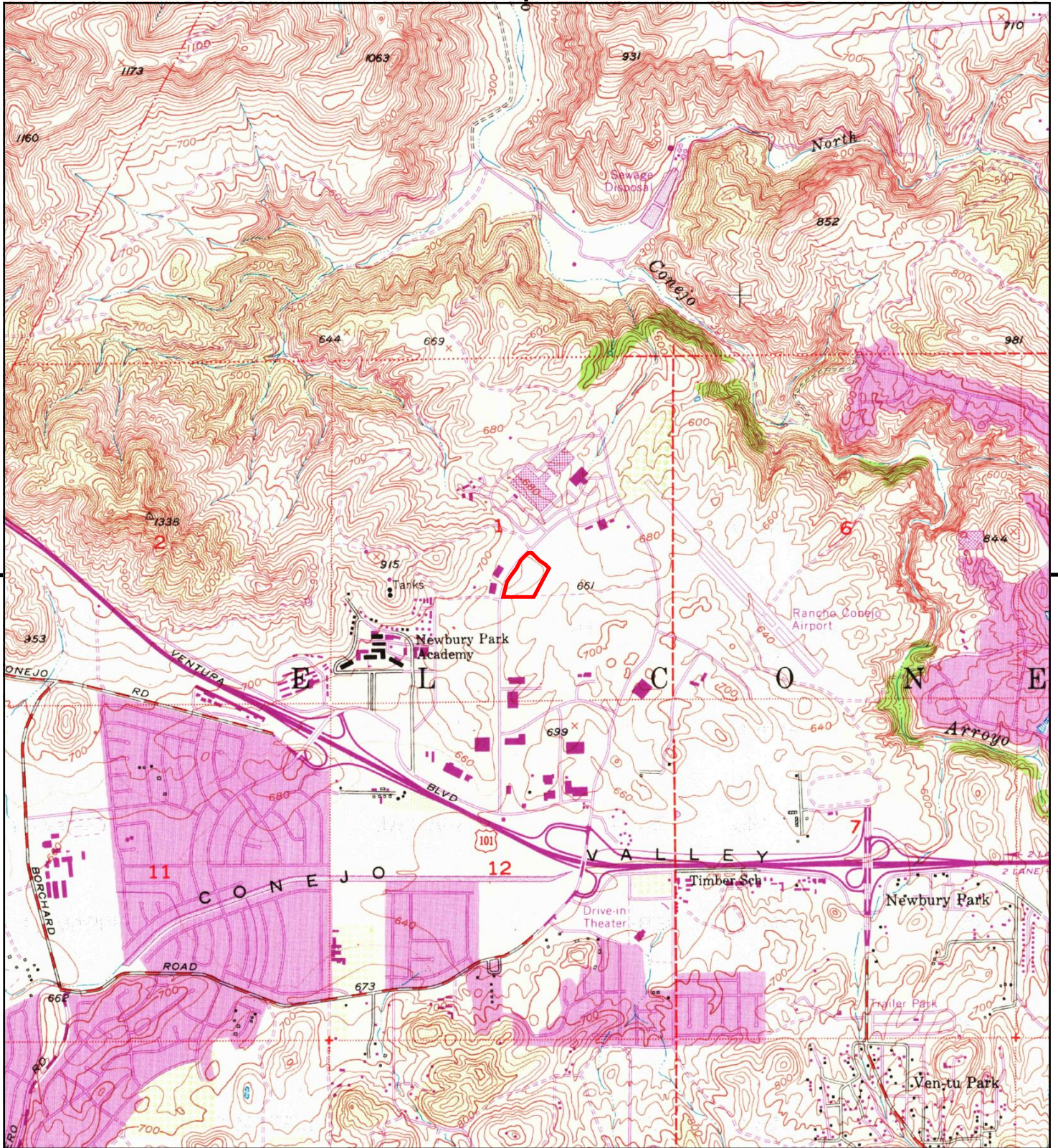
This report includes information from the following map sheet(s).



TP, Newbury Park, 2012, 7.5-minute

SITE NAME: 6.75 Acre Site
ADDRESS: 6.75 Acre Site
 Newbury Park, CA 91320
CLIENT: SCS Engineers





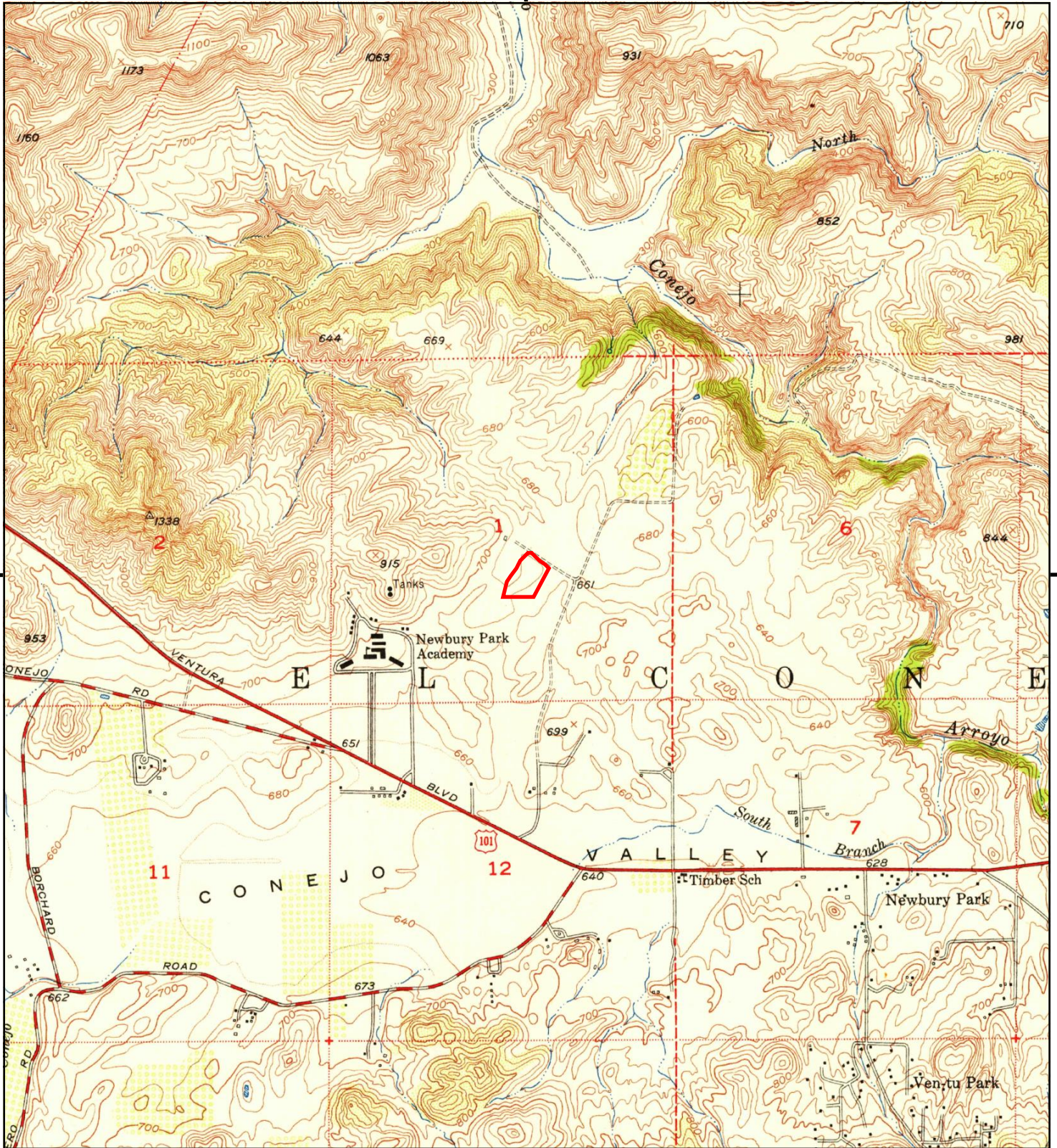
This report includes information from the following map sheet(s).



TP, Newbury Park, 1967, 7.5-minute

SITE NAME: 6.75 Acre Site
ADDRESS: 6.75 Acre Site
 Newbury Park, CA 91320
CLIENT: SCS Engineers





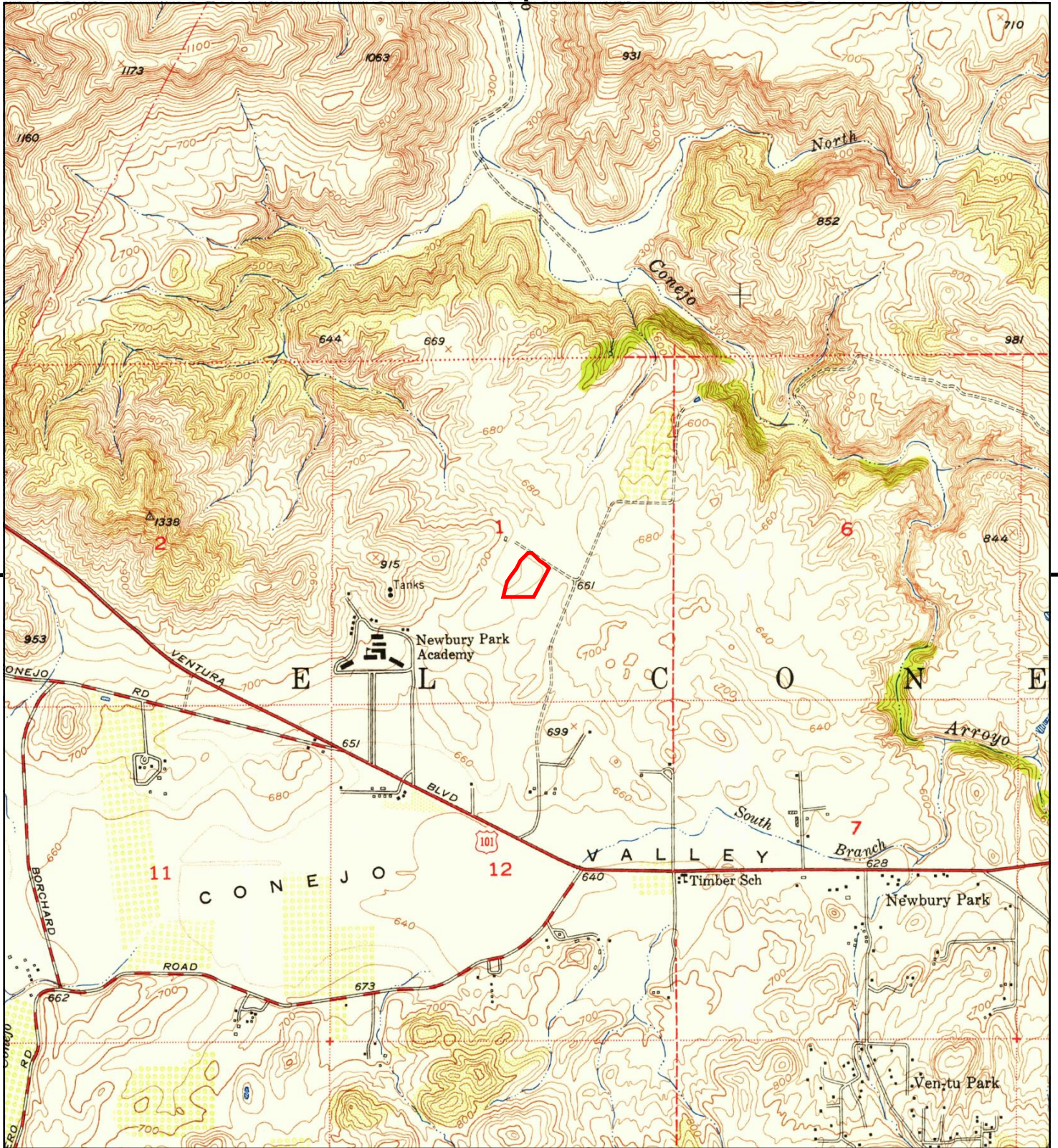
This report includes information from the following map sheet(s).



TP, Newbury Park, 1951, 7.5-minute

SITE NAME: 6.75 Acre Site
ADDRESS: 6.75 Acre Site
 Newbury Park, CA 91320
CLIENT: SCS Engineers





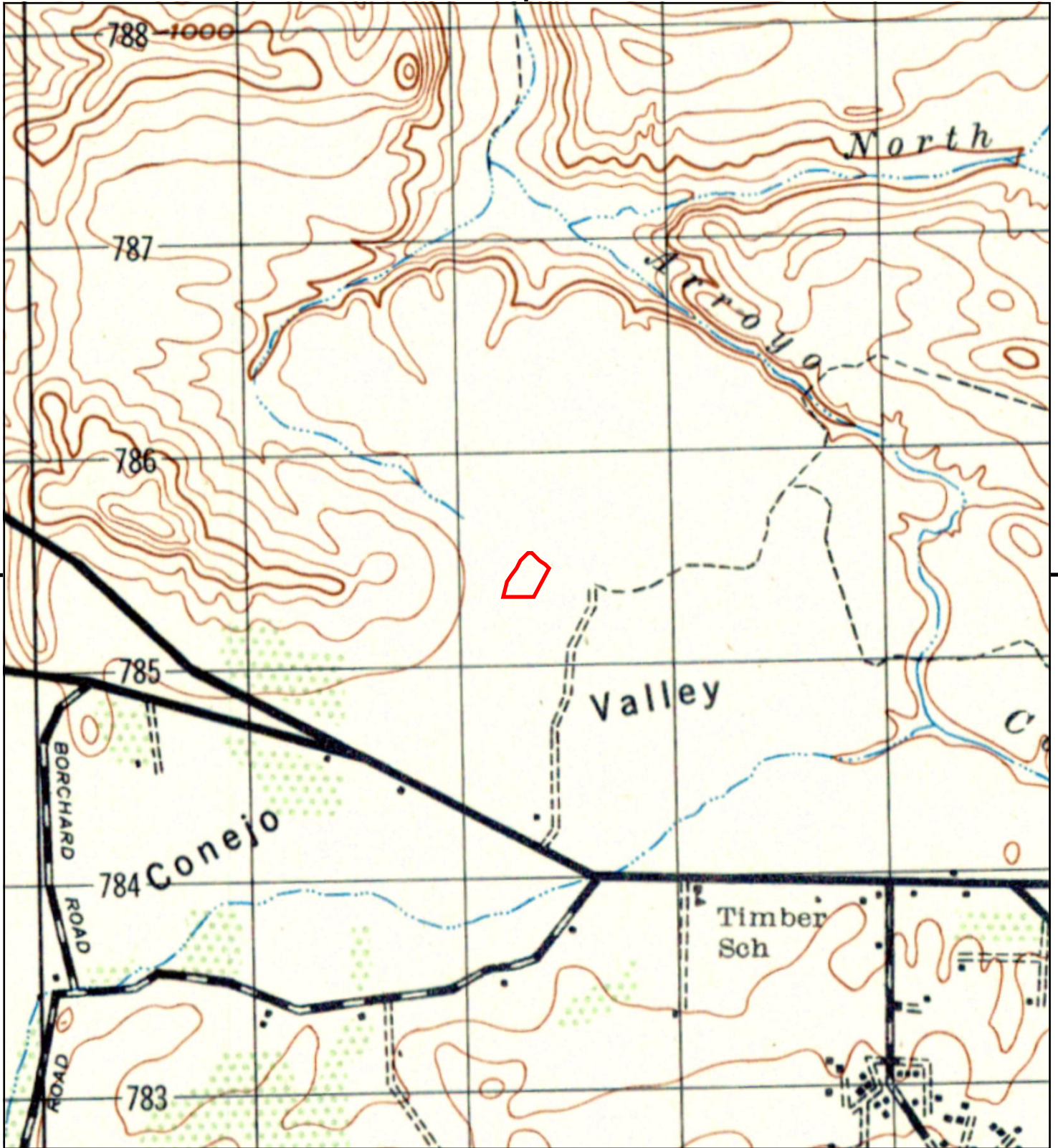
This report includes information from the following map sheet(s).



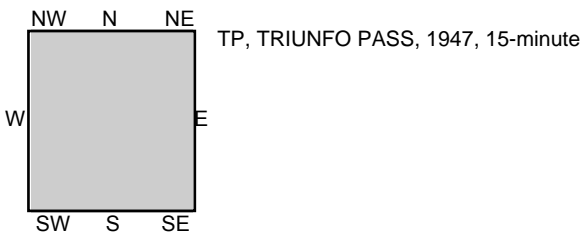
TP, Newbury Park, 1950, 7.5-minute

SITE NAME: 6.75 Acre Site
 ADDRESS: 6.75 Acre Site
 Newbury Park, CA 91320
 CLIENT: SCS Engineers



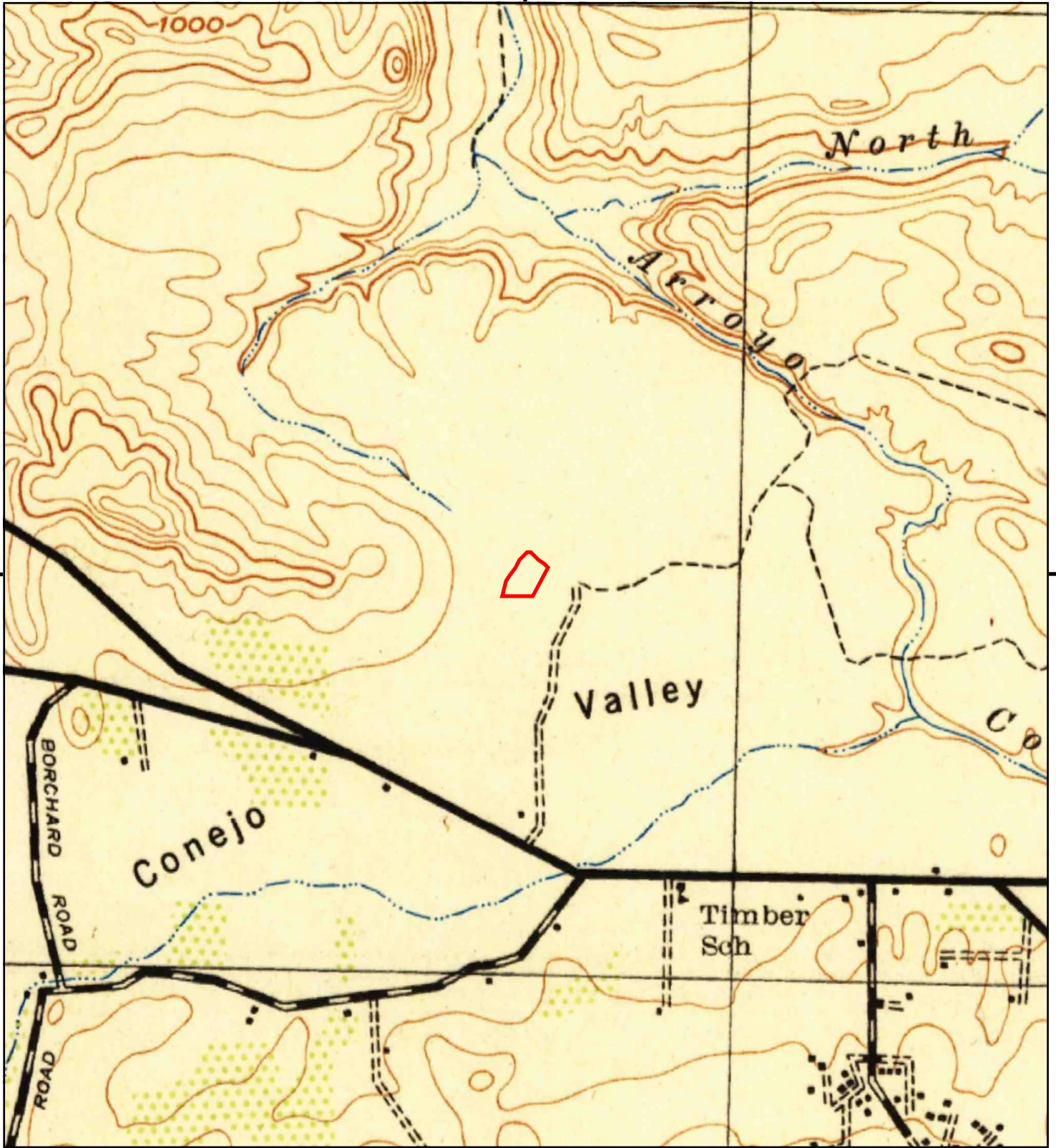


This report includes information from the following map sheet(s).



SITE NAME: 6.75 Acre Site
 ADDRESS: 6.75 Acre Site
 Newbury Park, CA 91320
 CLIENT: SCS Engineers





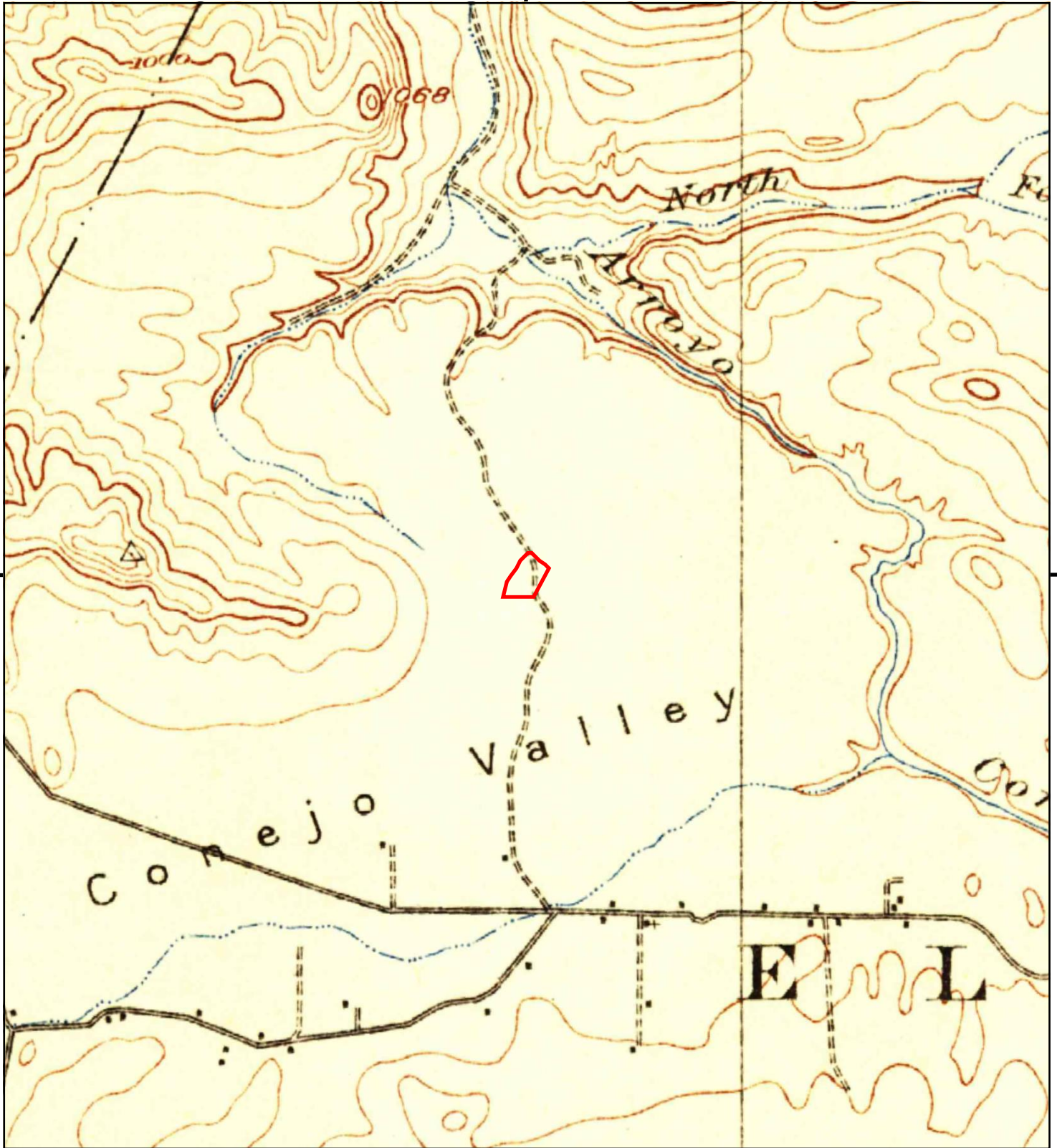
This report includes information from the following map sheet(s).



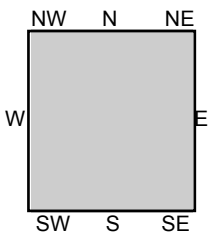
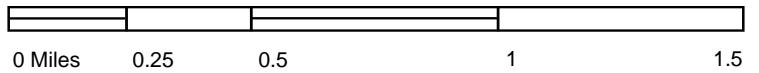
TP, Triunfo Pass, 1943, 15-minute

SITE NAME: 6.75 Acre Site
ADDRESS: 6.75 Acre Site
Newbury Park, CA 91320
CLIENT: SCS Engineers





This report includes information from the following map sheet(s).



TP, Triunfo Pass, 1921, 15-minute

SITE NAME: 6.75 Acre Site
ADDRESS: 6.75 Acre Site
Newbury Park, CA 91320
CLIENT: SCS Engineers





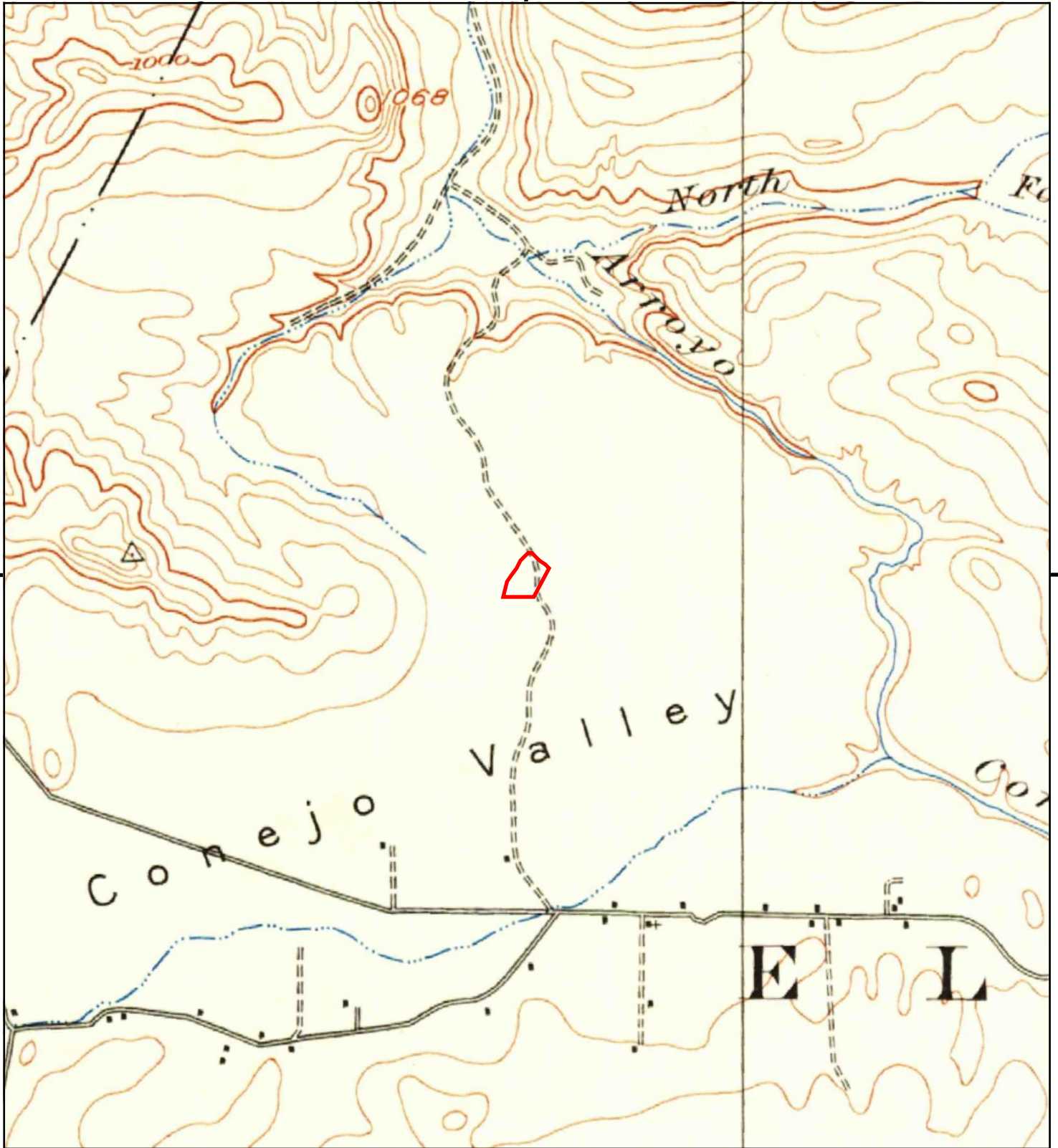
This report includes information from the following map sheet(s).



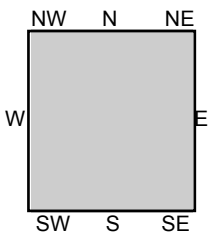
TP, Camulos, 1903, 30-minute

SITE NAME: 6.75 Acre Site
 ADDRESS: 6.75 Acre Site
 Newbury Park, CA 91320
 CLIENT: SCS Engineers





This report includes information from the following map sheet(s).



TP, Triunfo Pass, 1900, 15-minute

SITE NAME: 6.75 Acre Site
ADDRESS: 6.75 Acre Site
Newbury Park, CA 91320
CLIENT: SCS Engineers



6.75 Acre Site

6.75 Acre Site

Newbury Park, CA 91320

Inquiry Number: 6222971.3

October 12, 2020

Certified Sanborn® Map Report



6 Armstrong Road, 4th floor
Shelton, CT 06484
Toll Free: 800.352.0050
www.edrnet.com

Certified Sanborn® Map Report

10/12/20

Site Name:

6.75 Acre Site
6.75 Acre Site
Newbury Park, CA 91320
EDR Inquiry # 6222971.3

Client Name:

SCS Engineers
3900 Kilroy Airport Way
Long Beach, CA 90806
Contact: Kim Braun



The Sanborn Library has been searched by EDR and maps covering the target property location as provided by SCS Engineers were identified for the years listed below. The Sanborn Library is the largest, most complete collection of fire insurance maps. The collection includes maps from Sanborn, Bromley, Perris & Browne, Hopkins, Barlow, and others. Only Environmental Data Resources Inc. (EDR) is authorized to grant rights for commercial reproduction of maps by the Sanborn Library LLC, the copyright holder for the collection. Results can be authenticated by visiting www.edrnet.com/sanborn.

The Sanborn Library is continually enhanced with newly identified map archives. This report accesses all maps in the collection as of the day this report was generated.

Certified Sanborn Results:

Certification # DA5A-425B-944E
PO # NA
Project 01220228.00



Sanborn® Library search results

Certification #: DA5A-425B-944E

UNMAPPED PROPERTY

This report certifies that the complete holdings of the Sanborn Library, LLC collection have been searched based on client supplied target property information, and fire insurance maps covering the target property were not found.

The Sanborn Library includes more than 1.2 million fire insurance maps from Sanborn, Bromley, Perris & Browne, Hopkins, Barlow and others which track historical property usage in approximately 12,000 American cities and towns. Collections searched:

- Library of Congress
- University Publications of America
- EDR Private Collection

The Sanborn Library LLC Since 1866™

Limited Permission To Make Copies

SCS Engineers (the client) is permitted to make up to FIVE photocopies of this Sanborn Map transmittal and each fire insurance map accompanying this report solely for the limited use of its customer. No one other than the client is authorized to make copies. Upon request made directly to an EDR Account Executive, the client may be permitted to make a limited number of additional photocopies. This permission is conditioned upon compliance by the client, its customer and their agents with EDR's copyright policy; a copy of which is available upon request.

Disclaimer - Copyright and Trademark Notice

This Report contains certain information obtained from a variety of public and other sources reasonably available to Environmental Data Resources, Inc. It cannot be concluded from this Report that coverage information for the target and surrounding properties does not exist from other sources. NO WARRANTY EXPRESSED OR IMPLIED, IS MADE WHATSOEVER IN CONNECTION WITH THIS REPORT. ENVIRONMENTAL DATA RESOURCES, INC. SPECIFICALLY DISCLAIMS THE MAKING OF ANY SUCH WARRANTIES, INCLUDING WITHOUT LIMITATION, MERCHANTABILITY OR FITNESS FOR A PARTICULAR USE OR PURPOSE. ALL RISK IS ASSUMED BY THE USER. IN NO EVENT SHALL ENVIRONMENTAL DATA RESOURCES, INC. BE LIABLE TO ANYONE, WHETHER ARISING OUT OF ERRORS OR OMISSIONS, NEGLIGENCE, ACCIDENT OR ANY OTHER CAUSE, FOR ANY LOSS OF DAMAGE, INCLUDING, WITHOUT LIMITATION, SPECIAL, INCIDENTAL, CONSEQUENTIAL, OR EXEMPLARY DAMAGES. ANY LIABILITY ON THE PART OF ENVIRONMENTAL DATA RESOURCES, INC. IS STRICTLY LIMITED TO A REFUND OF THE AMOUNT PAID FOR THIS REPORT. Purchaser accepts this Report "AS IS". Any analyses, estimates, ratings, environmental risk levels or risk codes provided in this Report are provided for illustrative purposes only, and are not intended to provide, nor should they be interpreted as providing any facts regarding, or prediction or forecast of, any environmental risk for any property. Only a Phase I Environmental Site Assessment performed by an environmental professional can provide information regarding the environmental risk for any property. Additionally, the information provided in this Report is not to be construed as legal advice. Copyright 2020 by Environmental Data Resources, Inc. All rights reserved. Reproduction in any media or format, in whole or in part, of any report or map of Environmental Data Resources, Inc., or its affiliates, is prohibited without prior written permission.

EDR and its logos (including Sanborn and Sanborn Map) are trademarks of Environmental Data Resources, Inc. or its affiliates. All other trademarks used herein are the property of their respective owners.

Appendix D

Previous Environmental Reports and Regulatory Agency Review Information



Cal/EPA



Pete Wilson
Governor

185

Los Angeles
Regional Water
Quality Control
Board

April 18, 1997

Linda Gronlund
BMW of North America
BMW Plaza
Montvale, New Jersey 07645

101 Centre Plaza Drive
Monterey Park, CA
91754-2156
(213) 266-7614
FAX (213) 266-7600

CONEJO CORPORATE CENTER - 2301 CORPORATE CENTER DRIVE, NEWBURY PARK, CALIFORNIA (FILE NO. 100.315)

We have reviewed your "Phase 1 Environmental Assessment and Limited Phase II Investigation of Tract 4013, Lot 11 Report" and your no further action request submitted on April 14, 1997, for Lots 10 and 11 of Tract 4013, Book 41, Ventura, California. In addition, we reference our "No Further Action" letter for several lots in the corporate park, which included Lot 11, dated September 24, 1996.

There appears to be no sources for volatile organic compounds (VOCs) at the subject Lot 11 site. The report identified VOC in upgradient ground water monitoring wells at higher concentrations than down gradient monitoring wells, thus attributing the contaminants to upgradient off-site sources.

Based on the above information, the subject site, Lot 11, does not appear to be the source of the volatile organic contamination present in the ground water beneath the subject property.

Therefore, no further action is required regarding site assessment and remediation for Lot 11. We would appreciate your written acknowledgement that reasonable access to your property for additional investigation and cleanup by others would be granted if requested.


The referenced reports for Lot 10 were not included in the April 14, 1997, submittal. If you have any questions, please contact Keith Elliott at (213) 266-7614.

J.E. ROSS, Unit Chief
Site Cleanup Unit

cc: Mr. Don Hesseran, ENSR Consulting, New Jersey

CALIFORNIA REGIONAL WATER QUALITY CONTROL BOARD**LOS ANGELES REGION**

101 CENTRE PLAZA DRIVE
MONTEREY PARK, CA 91754-2156
(213) 266-7500
FAX: (213) 266-7600



September 24, 1996

Mr. Bill Stampley
Sanport Development, Incorporated
3501 Jamboree Road, Suite 3200
Newport Beach, CA 92660

CONEJO CORPORATE CENTER - 2300 CORPORATE CENTER DRIVE, NEWBURY PARK, CALIFORNIA (FILE NO. 100.315)

We have reviewed your "Phase 1 Environmental Assessment Report" dated August 30, 1996, for lots 1-7, 11, and 12 of Parcel Map No. 4013, Ventura, California, as per pages 13-15 of maps filed in book 41. The report indicated that there are no sources for volatile organic compounds (VOCs) at the subject sites. The report identified VOC in up gradient ground water monitoring wells at higher concentrations than down gradient monitoring wells, thus attributing the contaminants to up-gradient off-site sources.

Based on the above information, the subject site does not appear to be the source of the volatile organic contamination present in the ground water beneath the subject property.

Therefore, no further action is required regarding site assessment and remediation for the site. We would appreciate your written acknowledgement that reasonable access to your property for additional investigation and cleanup by others would be granted if requested.

If you have any questions, please contact Keith Elliott at (213) 266-7614.

A handwritten signature in black ink, appearing to read "J.E. Ross". The signature is stylized and written in cursive.

J.E. ROSS, Unit Chief
Site Cleanup Unit

cc: Mr. John Conlan, Chaparral Associates

CALIFORNIA REGIONAL WATER QUALITY CONTROL BOARD**LOS ANGELES REGION**

101 CENTRE PLAZA DRIVE
MONTEREY PARK, CA 91754-2156
(213) 266-7500
FAX: (213) 266-7600



September 24, 1996

Mr. Bill Stampley
Sanport Development, Incorporated
3501 Jamboree Road, Suite 3200
Newport Beach, CA 92660

CONEJO CORPORATE CENTER - 2300 CORPORATE CENTER DRIVE, NEWBURY PARK, CALIFORNIA (FILE NO. 100.315)

We have reviewed your "Phase 1 Environmental Assessment Report" dated August 30, 1996, for lots 1-7, 11, and 12 of Parcel Map No. 4013, Ventura, California, as per pages 13-15 of maps filed in book 41. The report indicated that there are no sources for volatile organic compounds (VOCs) at the subject sites. The report identified VOC in up gradient ground water monitoring wells at higher concentrations than down gradient monitoring wells, thus attributing the contaminants to up-gradient off-site sources.

Based on the above information, the subject site does not appear to be the source of the volatile organic contamination present in the ground water beneath the subject property.

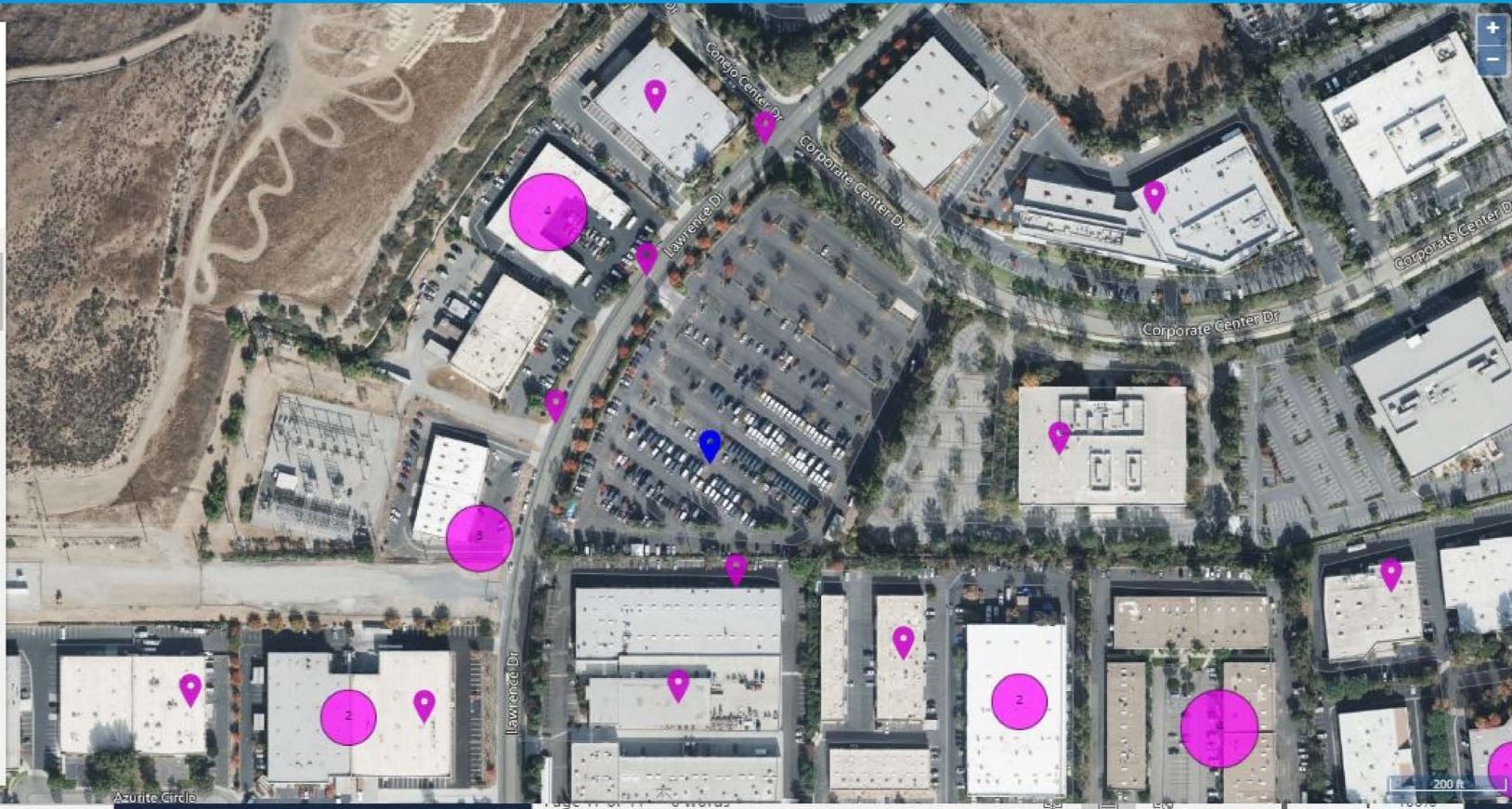
Therefore, no further action is required regarding site assessment and remediation for the site. We would appreciate your written acknowledgement that reasonable access to your property for additional investigation and cleanup by others would be granted if requested.

If you have any questions, please contact Keith Elliott at (213) 266-7614.

A handwritten signature in black ink, appearing to read "J.E. Ross". The signature is stylized with large loops and a long horizontal stroke.

J.E. ROSS, Unit Chief
Site Cleanup Unit

cc: Mr. John Conlan, Chaparral Associates



1300 Lawrence Drive, ☰ ✕

29 sites found

Did you mean: 📍 1300 Lawrence Dr, Thousand Oaks, CA 91320 ✕

VAN PETTY MANUFACTURING
2517 AZURITE CIR
NEWBURY PARK CA 91320

SUPERIOR POOL PRODUCTS LLC
1180 TOURMALINE DR
NEWBURY PARK CA 91320

Follmer Development Inc
1167 LAWRENCE DR
NEWBURY PARK CA 91320

FOLLMER DEVELOPMENT INC WAREHOUSE
1167 LAWRENCE DR
NEWBURY PARK CA 91320

Well Type Filter

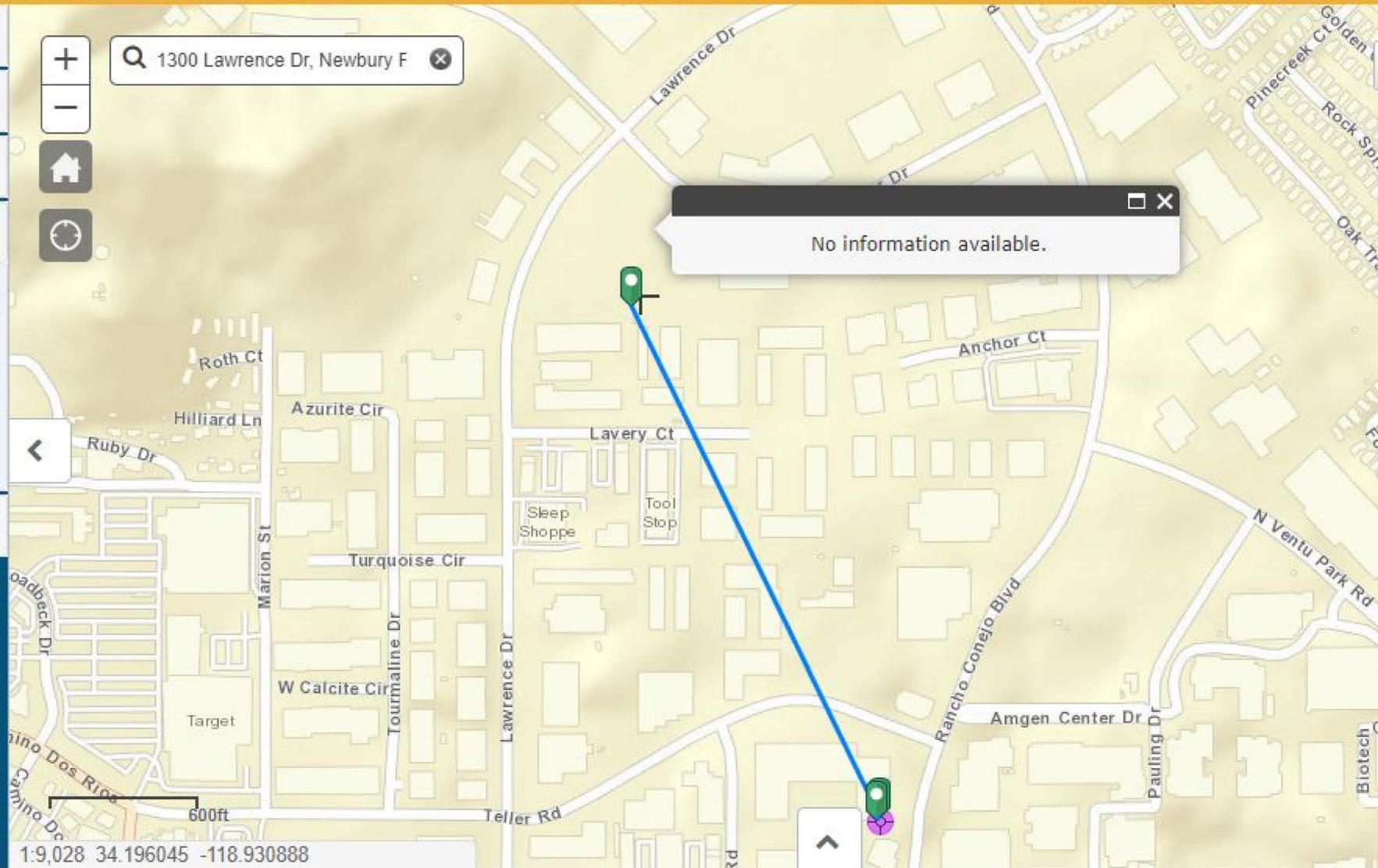
Sheet

Search Result



1300 Lawrence Dr, Newbury F

No information available.



1:9,028 34.196045 -118.930888

1300 Lawrence Drive, Newbury Park, CA

Map Address

Timothy J Hoga Law Office **Map** Satellite

Sites and Facilities

Cleanup Sites

- Federal Superfund
- State Response
- Voluntary Cleanup
- School Cleanup
- Evaluation
- School Investigation
- Military Evaluation
- Tiered Permit
- Corrective Action
- Field Points

STATUS

All Statuses

Permitted Sites

- Operating
- Post-Closure
- Non-Operating

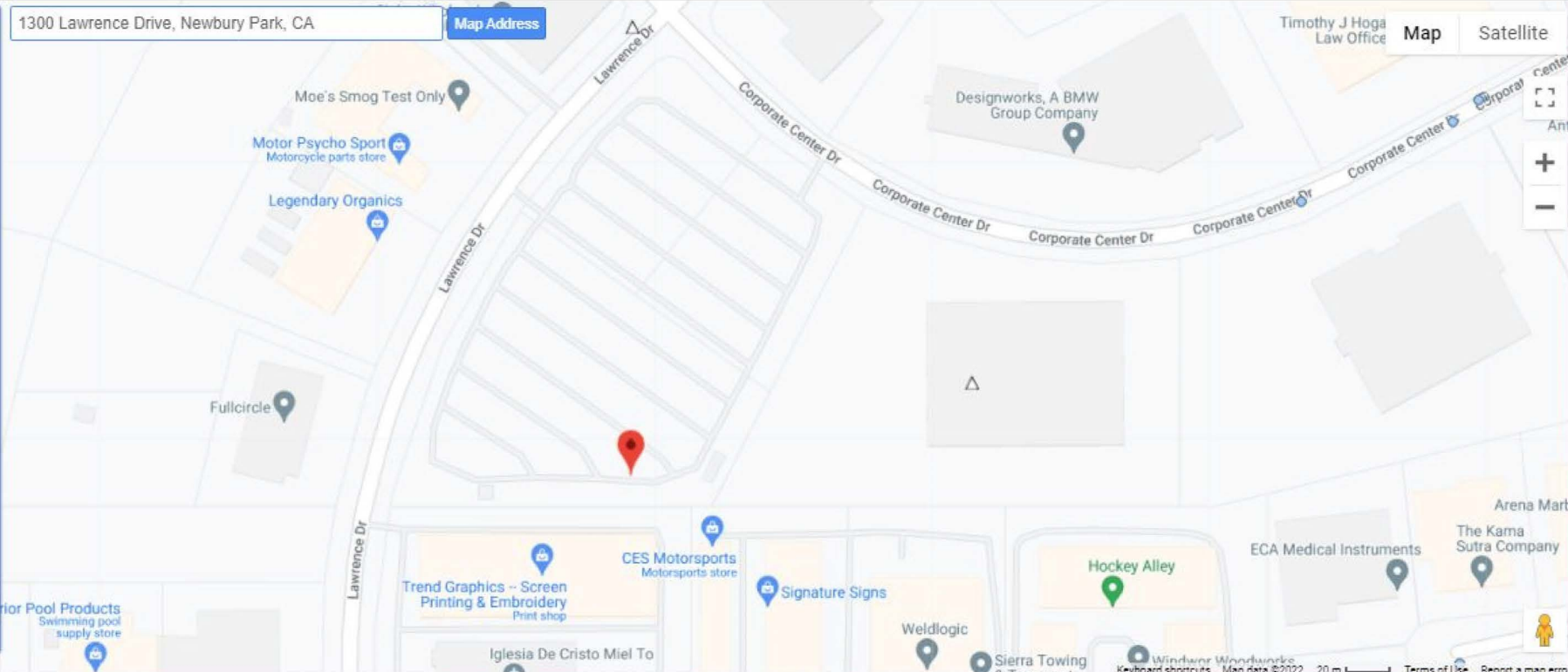
Other Sites

- GeoTracker LUST Cleanup
- GeoTracker Cleanup Program
- GeoTracker Military Cleanup
- GeoTracker Field Points

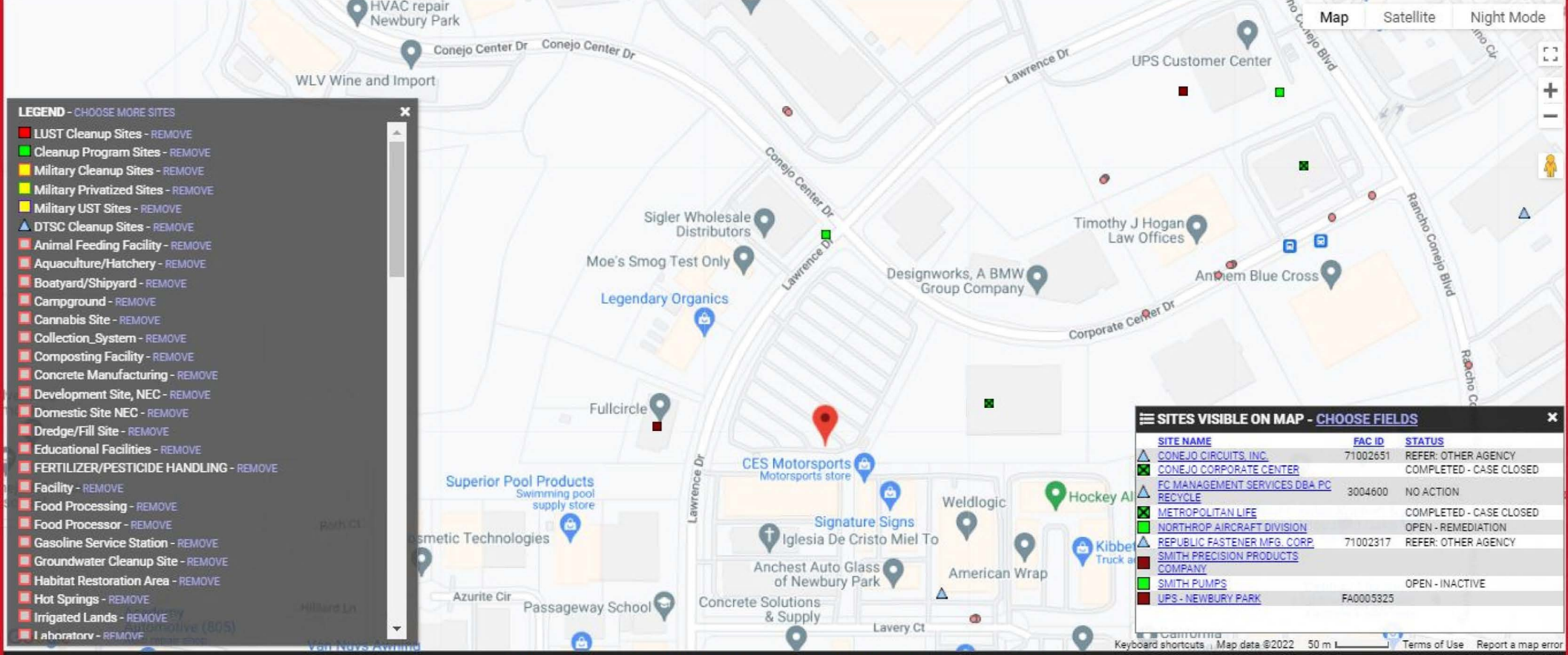
GIS Layers

Tools

TAKE A TOUR SHARE THIS MAP



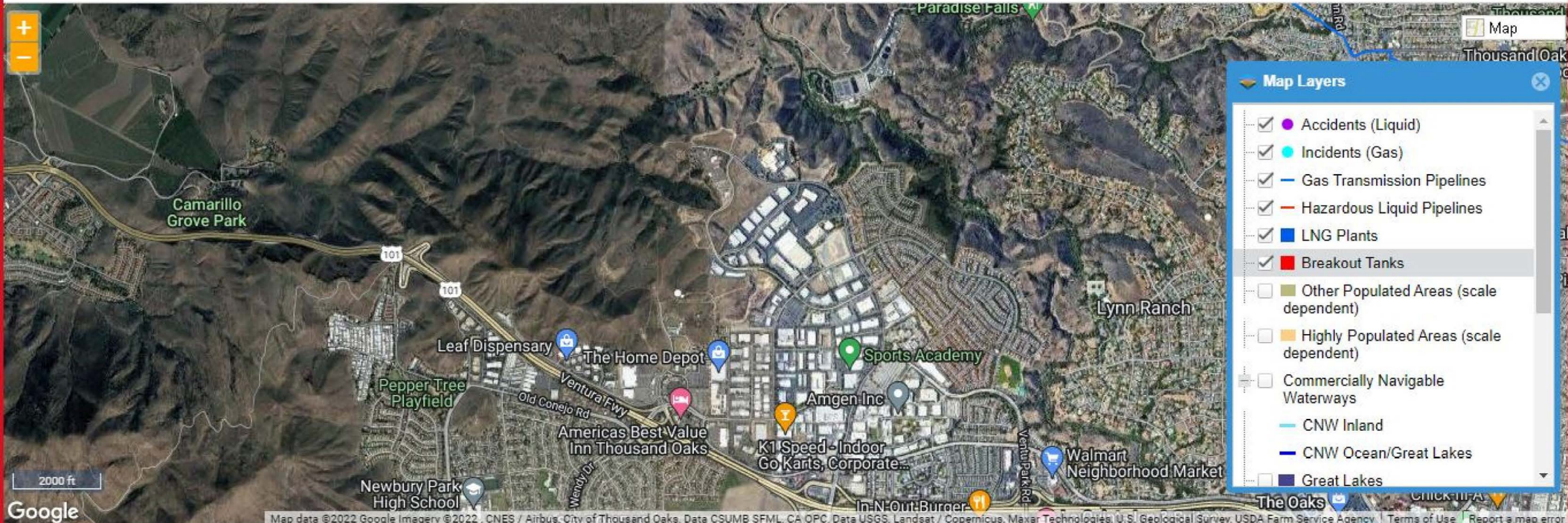
PROJECT NAME	STATUS	PROJECT TYPE	ADDRESS	CITY
0 SITES LISTED				



- LEGEND - CHOOSE MORE SITES**
- LUST Cleanup Sites - REMOVE
 - Cleanup Program Sites - REMOVE
 - Military Cleanup Sites - REMOVE
 - Military Privatized Sites - REMOVE
 - Military UST Sites - REMOVE
 - ▲ DTSC Cleanup Sites - REMOVE
 - Animal Feeding Facility - REMOVE
 - Aquaculture/Hatchery - REMOVE
 - Boatyard/Shipyard - REMOVE
 - Campground - REMOVE
 - Cannabis Site - REMOVE
 - Collection_System - REMOVE
 - Composting Facility - REMOVE
 - Concrete Manufacturing - REMOVE
 - Development Site, NEC - REMOVE
 - Domestic Site NEC - REMOVE
 - Dredge/Fill Site - REMOVE
 - Educational Facilities - REMOVE
 - FERTILIZER/PESTICIDE HANDLING - REMOVE
 - Facility - REMOVE
 - Food Processing - REMOVE
 - Food Processor - REMOVE
 - Gasoline Service Station - REMOVE
 - Groundwater Cleanup Site - REMOVE
 - Habitat Restoration Area - REMOVE
 - Hot Springs - REMOVE
 - Irrigated Lands - REMOVE
 - Laboratory - REMOVE

SITES VISIBLE ON MAP - CHOOSE FIELDS

SITE NAME	FAC ID	STATUS
CONEJO CIRCUITS, INC.	71002651	REFER - OTHER AGENCY
CONEJO CORPORATE CENTER		COMPLETED - CASE CLOSED
FC MANAGEMENT SERVICES DBA PC RECYCLE	3004600	NO ACTION
METROPOLITAN LIFE		COMPLETED - CASE CLOSED
NORTHROP AIRCRAFT DIVISION		OPEN - REMEDIATION
REPUBLIC FASTENER MFG. CORP.	71002317	REFER - OTHER AGENCY
SMITH PRECISION PRODUCTS COMPANY		
SMITH PUMPS		OPEN - INACTIVE
UPS - NEWBURY PARK	FA0005325	



Map Layers

- Accidents (Liquid)
- Incidents (Gas)
- Gas Transmission Pipelines
- Hazardous Liquid Pipelines
- LNG Plants
- Breakout Tanks
- Other Populated Areas (scale dependent)
- Highly Populated Areas (scale dependent)
- Commercially Navigable Waterways
- CNW Inland
- CNW Ocean/Great Lakes
- Great Lakes

91107	60	1	1.7%	5.1
91108	49	1	2.0%	4
91109	3	0		1.2
91118	2	0		0
91125	1	0		2.3
91201	21	0		2.4
91202	27	0		1.9
91203	11	1	9.1%	8.6
91204	1	0		0
91205	5	1	20.0%	5.1
91206	38	0		2.9
91207	19	0		1.7
91208	54	1	1.9%	4.2
91209	2	0		1.7
91214	46	0		3.6
91301	553	50	9.0%	33.9
91302	359	71	19.8%	110.6
91303	48	4	8.3%	11
91304	214	35	16.4%	17
91306	71	8	11.3%	7.7
91307	234	69	29.5%	47.5
91308	2	1	50.0%	6.1
91309	1	0		0.8
91311	239	43	18.0%	29.3
91313	2	0		1
91316	194	49	25.3%	51.6
91319	1	0		0
91320	265	12	4.5%	10.4
91321	34	2	5.9%	60.4



CHAPARRAL ASSOCIATES

9452 Telephone Road, #153
Ventura, California 93004
Phone (805) 659-5191
Fax (805) 659-2128

PHASE I ENVIRONMENTAL ASSESSMENT REPORT

Regarding the Property Located at:


**The Conejo Corporate Center
Newbury Park, CA 91320
(Lots #1, #2, and #3 of the Conejo Corporate Center)**

Prepared for:

**Mr. Bill Stampley
Sanport Development, Incorporated
3501 Jamboree Road, Suite 3200
Newport Beach, CA 92660**

Prepared by:

CHAPARRAL ASSOCIATES



**John T. Conlan
Registered Environmental Assessor**



April 10, 1998

TABLE OF CONTENTS

1.0 INTRODUCTION

- 1.1 PURPOSE OF THE STUDY
- 1.2 INVOLVED PARTIES
- 1.3 SCOPE OF WORK

2.0 GENERAL SITE CHARACTERISTICS

- 2.1 LOCATION
- 2.2 ADJACENT PROPERTIES
- 2.3 SITE DESCRIPTION AND CURRENT SITE USES/OPERATIONS

3.0 ENVIRONMENTAL SETTING

- 3.1 REGIONAL PHYSIOGRAPHIC CONDITIONS
- 3.2 SOIL CONDITIONS
- 3.3 GEOLOGIC CONDITIONS
- 3.4 GROUNDWATER CONDITIONS

4.0 RESULTS OF INVESTIGATION

- 4.1 SITE INSPECTION OBSERVATIONS
- 4.2 ADJACENT SITE AND VICINITY OBSERVATIONS
- 4.3 RESULTS OF REGULATORY LIST REVIEW AND FILE RESEARCH
- 4.4 RESULTS OF SITE HISTORY/LAND USE REVIEW
- 4.5 SYNOPSIS OF PREVIOUS ENVIRONMENTAL INVESTIGATIONS

5.0 CONCLUSIONS AND RECOMMENDATIONS

- 5.1 GENERAL FINDINGS
- 5.2 CONCLUSIONS
- 5.3 ASTM CONFORMANCE

6.0 LIMITATIONS

- 6.1 STATEMENT OF LIMITATIONS

7.0 REFERENCES

- 7.1 PUBLISHED REFERENCES
- 7.2 RECORD OF PERSONAL COMMUNICATIONS
- 7.3 MAP, AERIAL PHOTO AND OTHER GEOGRAPHIC REFERENCES

TABLE OF CONTENTS (CONTINUED)

8.0 APPENDICES

- 8.1 QUALIFICATIONS OF THE ENVIRONMENTAL ASSESSOR
- 8.2 FIELD INSPECTION CHECKLIST
- 8.3 CHAIN OF TITLE DOCUMENTATION
- 8.4 REGULATORY AGENCY SITE LIST DATA
- 8.5 SITE PHOTOGRAPHS

LIST OF FIGURES

- FIGURE 1: SITE LOCATION MAP**
- FIGURE 2: TOPOGRAPHIC MAP**
- FIGURE 3: SITE PLAN**

1.0 INTRODUCTION

1.1 PURPOSE OF THE STUDY

At the request of Sanport Development, Inc. (Sanport), Chaparral Associates has completed a Phase I Environmental Site Assessment Report (Phase 1 ESA) regarding property located on the north side of Corporate Center Drive at the Conejo Corporate Center, Newbury Park, CA (Lots #1, #2, and #3, of the Conejo Corporate Center) (property). This Phase 1 ESA is intended to update the information presented in a Phase 1 ESA report that was issued on August 30, 1996 by Chaparral Associates regarding the subject parcels and several adjacent properties.

This report describes the present environmental condition of the surface features at the property and presents a review of historical information pertaining to the subject site derived from relevant public and private records and government databases relating to past land use, ownership and business activities at the property and at nearby properties. This Phase 1 ESA Report is intended to provide Sanport with a formal evaluation of the property with regard to environmental and/or hazardous conditions at the site by providing an appropriate inquiry into the previous ownership and uses of the property in order to identify "Recognized Environmental Conditions", as defined in ASTM Standard Practice E1527-97, and to render a professional opinion regarding any evidence of the existence or potential existence of recognized environmental conditions, environmental contamination, contamination sources or hazardous conditions which could affect the value of the property or preclude certain types of land use. In particular, this investigation is focused on determining whether the subject property could have served as a source of the solvent contamination known to be present in the groundwater beneath the property.

1.2 INVOLVED PARTIES

This Phase 1 Environmental Site Assessment Report has been prepared by Chaparral Associates under contract with Sanport Development, Inc. and the information contained herein is intended to benefit Sanport Development, Inc. only. Chaparral Associates has no present or contemplated future ownership or financial interest in the property that is the subject of this report. Chaparral Associates has no personal interest with respect to the subject matter of the Phase 1 Environmental Assessment report or the parties involved, and Chaparral Associates has no relationship with the subject property or the owners thereof which would prevent an independent analysis of the environmental conditions at the subject property.

1.3 SCOPE OF WORK

This report is presented in eight sections. The purpose and scope of our Phase I Environmental Site Assessment Study are described in Section 1. Section 2 presents a general description of the subject site and the properties adjacent to the subject site and a description of the current site use. Section 3 describes the environmental setting of the subject site, regional physiographic conditions, soils, geologic conditions and hydrogeologic conditions are discussed. Section 4 presents the findings of site inspections conducted by California Registered Environmental Assessor John Conlan (R.E.A.# 04080) on March 26, 1998. Also presented is the information that we obtained through a review of historical records pertaining to the site. The site analysis information presented in this portion of the report includes a description of conditions observed at

the property and at nearby properties at the time of the inspections. The historical information presented in this section has been derived from several sources, including: a search of public records relating to the property, interviews with public agency personnel, an interview with the property owner, a review of city building permit files pertaining to the subject property, a review of environmental agency files pertaining to sites in the vicinity of the subject property, a review of prior environmental reports regarding portions of the Conejo Corporate Center, a review of title information pertaining to the site, and a review of aerial photographs and topographic maps of the property and adjacent parcels dating back to 1945. Section 4 also presents information obtained from a review of the databases and files maintained by government environmental and health and safety agencies regarding the proximity of this property to listed sites known to be significantly contaminated and sites with the potential to represent a hazard to public health and safety. Information concerning air quality, wastewater and/or hazardous waste permits that may have been issued for activities at this property is also reviewed in this section. In conducting our site inspection and our review of the history of the land use and ownership of this property and neighboring parcels, specific attention was focused on the identification of any activities that may have caused this property or neighboring parcels to become contaminated. Particular effort was directed at uncovering any recorded instances of environmental contamination at the subject property and at sites in the vicinity of the subject property.

Section 5 presents a summary of the findings of this Phase I Site Assessment along with our conclusions regarding the condition of the property and recommendations regarding further action. The limitations of the information contained in this report are presented in Section 6 of this report. Section 7 of the report lists the reference documents and personal communications relied on in preparing this report.

Section 8 contains several appendices, including: the qualifications and resume of Mr. John Conlan, the Registered Environmental Assessor who prepared this Phase 1 Environmental Site Assessment, color photographs of key features of the subject site and neighboring sites, environmental database site list data, information obtained from environmental agency files pertaining to groundwater contamination in the vicinity of the subject site and title documentation. The Phase I Environmental Site Assessment involved several key activities which are listed below:

- A review of available federal, state and local file records and databases pertaining to the subject site and the surrounding area to determine whether this property is listed as a contaminated or hazardous site and whether there are any contaminated sites or other recognized environmental hazards located in close proximity to the property.
- A review of title records on the parcel.
- A review of city building permit records pertaining to the property.
- A review of prior environmental reports pertaining to the subject property.
- Interviews with the current owner of the property.
- A review of available aerial photographs and topographic maps of the site dating back to 1945 in order to confirm past land use activities.

- A thorough inspection of the surface features at the site and at nearby sites (including color photographs of key site features) with particular attention to the activities being conducted in and around the site and the business activities taking place at nearby locations.
- A review of environmental permits and local agency records pertaining to the site.

2.0 GENERAL SITE CHARACTERISTICS

2.1 LOCATION

The subject property is comprised of three parcels within a development known as the "Conejo Corporate Center". The three undeveloped, vacant parcels are located to the west of the 2300 Corporate Center Drive parcel and are designated as Lot #1, Lot #2, and Lot #3 of the Conejo Corporate Center. Lot #1 comprises 3.6 acres, Lot #2 comprises 1.49 acres and Parcel #3 occupies 1.51 acres. The three parcels slope to the northeast, have been partially cleared and graded, and are partially covered in landscaping shrubs and trees and natural vegetation. Lot #1 is located to the south of the other two parcels and is approximately 10 feet higher in elevation than Lot #2 and Lot #3. Lawrence Drive passes to the west and Corporate Center Drive passes to the north of these parcels. A decorative planter was observed on Lot #2. No stained soil or other evidence of site contamination was observed on these vacant parcels.

The Conejo Corporate Center is located at the northern end of a large light industrial area known as the "Rancho Conejo" within the boundaries of the City of Thousand Oaks. Since this area was first developed in the late 1950's, many electronics and aerospace component manufacturing companies have operated facilities in the Rancho Conejo area. More recently, companies have been locating headquarters offices and administrative service centers in the Rancho Conejo.

2.2 ADJACENT PROPERTIES

The property is bordered on the east by the headquarters of an electronics manufacturer, Xircom, Inc. at 2300 Corporate Center Drive. Corporate Center Drive passes east-west across the northern side of the property and Lawrence Drive passes to the west of the property. To the north of the subject site, across Corporate Center Drive are two vacant parcels. To the south of the subject site is an industrial facility, Conejo Circuits, at 2651 Lavery Court, a manufacturer of electronic circuit boards. Also to the south of the property are some multi-tenant commercial buildings with small manufacturing shops and warehouses located in them. To the west of the subject site, across Lawrence Drive, is a multi-tenant commercial/industrial building at 1311 Lawrence Drive and a single tenant industrial building at 1415 Lawrence Drive.

2.3 SITE DESCRIPTION AND CURRENT SITE USES/OPERATIONS

The three undeveloped, vacant parcels which make up the subject property (designated as Lot #1, Lot #2, and Lot #3 of the Conejo Corporate Center) are located to the west of the Xircom site at 2300 Corporate Center Drive. Lawrence Drive passes to the west and Corporate Center Drive passes to the north of these parcels. The lots are vacant at the present time. Lot #1 comprises 3.6 acres, Lot #2 comprises 1.49 acres and Parcel #3 occupies 1.51 acres. The three parcels slope to the northeast and have been cut and terraced to produce fairly level pads. The property has been partially cleared and retains some natural vegetation and landscaping vegetation around its perimeter. Lot #1 is located to the south of the other two parcels and is approximately 10 feet higher in elevation than Lot #2 and Lot #3. A decorative planter and one groundwater monitoring wellhead was observed on Lot #2. No stained soil, stressed vegetation, or other evidence of site contamination was observed on these vacant parcels.

3.0 ENVIRONMENTAL SETTING

3.1 REGIONAL PHYSIOGRAPHIC CONDITIONS

The subject site is located within the Transverse Range Geomorphic Province of southern California. The Transverse Range region is composed of eastward trending ranges and valleys. The basement complex is composed of hard crystalline metamorphic and plutonic rocks overlain by sedimentary volcanic rocks. The site is situated at an approximate elevation of 680 to 690 ft. above sea level at the western end of the Conejo Valley in the Newbury Park area. The Conejo Valley is an alluvial valley bounded by hills composed of the Conejo Volcanics and marine sedimentary rocks of the Topanga Formation (the Calleguas Montclef Ridge to the north and the Santa Monica Mountains to the south). The younger alluvial units consist of flat lying sediments with the appearance of partially consolidated terrace deposits.

The site is approximately 1 mile to the south of the Arroyo Conejo watercourse and 1.5 miles north of the 101 Freeway. The land in the area of the site has a slight northeasterly slope.

3.2 SOIL CONDITIONS

The soils in the vicinity of the subject property reportedly consist of interbedded alluvial sands, silts and clays. The subject site has been extensively graded and the area at the southern end of the site has been cut into natural hillside and the northern portion of the site has been filled to create a terrace.

3.3 GEOLOGIC CONDITIONS

The thickness of the shallow alluvial deposits ranges from 100 to 200 feet. The alluvium is underlain by volcanic basalts (Conejo Volcanics).

3.4 GROUNDWATER CONDITIONS

The site lies within the Conejo Valley Groundwater Basin. The principal water bearing units are the alluvium and the fractured volcanic rocks. According to groundwater information reported in a Phase 2 Environmental Assessment of the subject property and adjacent parcels (Levine-Fricke, 1990), the first encountered groundwater in the vicinity of the subject site occurs in a semi-confined aquifer at a depth of approximately 55 to 85 feet below the surface. The thickness of this aquifer was not reported. The direction of lateral groundwater flow was reported to be to the northeast at a gradient of approximately 0.006 ft./ft.

4.0 RESULTS OF INVESTIGATION

4.1 SITE INSPECTION OBSERVATIONS

As has been stated in earlier portions of this report, the property was vacant at the time of our inspection. The property was undergoing land clearing and grading activity at the time of our inspection. The central portions of the property had been cleared and it appeared that grading operations had been halted due to rainy weather. The exposed soil showed no signs of staining or other indications of contamination. The landscaping trees and shrubs and the remaining natural vegetation appeared to be free of any evidence of stress or discoloration. There was no evidence that any buildings, chemical tanks, process vessels or hazardous material handling equipment had ever been present at the facility (i.e.: no equipment footings, tie-down tags, vent pipes, trench sawcuts, wastewater clarifiers or any other features indicative of process equipment were observed). No vents, pipes, man-ways, clarifiers or hazardous material storage areas were observed at the property. No privately owned electrical transformers were found to be present on the property. There was no sign of illegal dumping of rubbish or debris at the time of our inspection.

Five groundwater wells had been recently removed from the three parcels comprising the subject property. The earth in the vicinity of the former locations of the wellheads was disturbed, but no wellheads remained at the site.

4.2 ADJACENT SITE AND VICINITY OBSERVATIONS

4.2.1 Adjacent Sites

The property is bordered by Corporate Center Drive on the north and Lawrence Drive passes to the west of the property. The property to the east of the subject site, at 2300 Corporate Center Drive, is the location of the headquarters facility of Xircom, Inc., a manufacturer of electronics components. To the south of the subject site is Conejo Circuits, at 2651 Lavery Court, a manufacturer of electronic circuit boards. Also to the south of the property are some multi-tenant commercial buildings with small manufacturing shops and warehouses located in them. To the west of the subject site, across Lawrence Drive, is a multi-tenant commercial/industrial building at 1311 Lawrence Drive and a single tenant industrial building at 1415 Lawrence Drive. To the west of the subject site, across Lawrence Drive, is a multi-tenant commercial/industrial building at 1311 Lawrence Drive and a single tenant industrial building at 1415 Lawrence Drive.

The Xircom building was in very good condition at the time of our inspection. The exterior walls and roof covering of the building exhibited no peeling paint or loose roofing materials. The interior walls, floor coverings and ceilings inside the office areas of the building were also in good condition. No chemical tanks, vessels or process equipment components were present at the site. There was no evidence that chemical tanks, process vessels or hazardous material handling equipment had ever been present at the facility (i.e.: no equipment footings, tie-down tags, vent pipes, trench sawcuts, wastewater clarifiers or any other features indicative of process equipment were observed). The paved portions of the property were in very good condition, with no evidence of significant staining observed. The landscaped areas of the property were also in very good condition with none of the vegetation showing any sign of stress or discoloration. No vents, pipes, manways, clarifiers or hazardous material storage areas were observed outside the building at the

property. Groundwater monitoring wellheads were observed to be present on the property. These wells had been installed during Phase 2 investigations of the site.

To the south of the subject site, at 2651 Lavery Court is a manufacturing facility operated by Conejo Circuits, Inc. Conejo Circuits is a manufacturer of electronic circuit boards. Large quantities of hazardous materials such as acids and solvents appear to be utilized at the facility. The Conejo Circuits facility is listed as a leaking underground tanks site by the Ventura County Environmental Health Department. Apparently, underground waste neutralization tanks leaked at this site causing soil and groundwater contamination. The Conejo Circuits facility is at a higher elevation as the subject property and appears to be upgradient from the subject site in terms of groundwater flow.

The properties to the west of the site at 1311 Lawrence Drive and 1415 Lawrence Drive are the location of small commercial and industrial facilities. The building, pavement and landscaping at the facilities were in fairly good condition and no staining or other recognizable evidence of contamination was observed at this location. The site at 1311 Lawrence drive is listed as a former UST site but no leaks have been reported for this site. No process equipment or hazardous material storage facilities were observed at the property.

The foregoing observations regarding known and potential environmental and health and safety hazards on properties neighboring the subject site is provided for the information of the client. While it does not appear that any significant environmental hazard and/or contamination is present on these neighboring properties that has the potential to adversely impact the subject property, further, more detailed study of the conditions at these neighboring properties beyond the scope of this Phase 1 Assessment would be required in order to determine conclusively whether any threat is posed by the conditions that exist at these neighboring sites.

4.3 RESULTS OF REGULATORY LIST REVIEW AND FILE RESEARCH

4.3.1 Government Environmental Agency Database Review

Federal, state and local government agencies maintain various databases which contain information regarding the location of: landfills, contaminated sites, sites which generate and/or receive hazardous waste, sites which release toxic air emissions, facilities where underground fuel tanks and leaking underground tanks are located and sites with various other characteristics that are noteworthy from the perspective of environmental protection. In the course of performing our Phase I Environmental Site Investigation, we arranged for a review of many of these governmental data sources to be conducted by an outside data provider, EDR, Inc. (EDR), in order to determine whether the property under study was listed for any reason and also to identify any environmentally impacted and/or hazardous sites that were located in close proximity to the subject property that might have the potential to cause the property to become contaminated.

After reviewing the database report, our finding was that the subject property was listed in one of the government environmental databases searched by EDR. The Los Angeles Regional Water Quality Control Board (LARWQCB) SLIC database listed 2300 Corporate Center Drive as a site with contaminated groundwater for which the investigatory case had been closed. The three parcels that comprise the subject property have been subdivided from a larger parcel that formerly had the 2300 Corporate Center Drive address. The LARWQCB SLIC listing occurred as a result of the submittal by former property owner MetLife of the previously mentioned Levine-Fricke 1990 Phase 2 report to LARWQCB. The three parcels comprising the subject property do not appear in

any of the other government databases reviewed by EDR. This indicates that no other incidences of contamination or hazardous waste generation at this property have been reported to the government agencies whose databases were searched by EDR.

Several close proximity sites were found to be listed in the databases. The facility located to the northeast of the subject property, at 2201 Corporate Center Drive, was listed in the State of California HAZNET database as a location where a generator of hazardous wastes had been located. The SMTEK property, located to the southwest of the subject property, at 2151 Anchor Court, is listed in three databases: HAZNET, RCRIS-SQG and Ca-BWT. These listings indicate that hazardous wastes have been and continue to be generated at the site and that the site has filed a hazardous materials management plan with the County of Ventura. The UPS facility at 1501 Rancho Conejo Blvd. (to the north of the site) was present among the listings of underground storage tank (UST) sites and California Hazardous Waste Generator sites. The Conejo Circuits property at 2651 Lavery Court is listed as a UST site, a LUST site, a HAZNET site and as a site which has filed a hazardous materials management plan with the County of Ventura. These listings indicate that the facility is a hazardous materials handler, a hazardous waste generator, has had underground tanks, has experienced a release of hazardous materials, and is considered to be a suspected contaminated site by the CAL-EPA. A multi-tenant building at 2697 Lavery Court has several units listed in the HWIS database.

There are numerous database listings for facilities located within a one mile radius of the subject property. This is not surprising based on the high density of commercial and industrial development in this portion of the Conejo Valley. The vast majority of these listings consist of facilities that have underground storage tanks and/or which generate some form of hazardous waste as a byproduct of their business activities. These classes of facilities generally do not represent a contamination threat to nearby properties unless some other factor such as an underground fuel leak, chemical spill or illegal dumping of hazardous waste comes into play. Most of these sites are well over 1/2 mile away from the subject site. Several sites within 1/2 mile were found on more than one of the database lists. Agency file reviews were conducted for several of these sites. No landfills, National Priority List (NPL or "Superfund") sites, CERCLIS (Potential "Superfund") sites or Hazardous Waste TSD facilities were listed within a 1 mile radius.

4.3.2 Environmental Agency File Research

As mentioned in previous sections of this report, the subject property is located within the extensively industrialized Rancho Conejo area of the Conejo Valley. Some of the properties immediately adjacent to the subject site are locations where hazardous material-intensive operations are taking place and there are numerous sites within a one mile radius of the subject site where process-intensive manufacturing activities are occurring or are known to have occurred in the past. There are over 100 manufacturing, industrial service and R&D facilities located within a one mile radius of the subject site. We were able to identify the most prominent of the facilities with known soil and/or groundwater contamination within a 1/2 mile radius of the subject site:

<u>Site Name & Address</u>	<u>Distance/Direction From Subject Site</u>	<u>Relative Site Elev. vs. Subject Site</u>	<u>GW Flow Orientation Relative to Subject</u>
"2300 Corporate Center" 2300 Corporate Center Dr.	Subject Site	Same Elev.	Not Applicable

<u>Site Name & Address</u>	<u>Distance/Direction From Subject Site</u>	<u>Relative Site Elev. vs. Subject Site</u>	<u>GW Flow Orientation Relative to Subject</u>
Northrop Ventura 1515 Rancho Conejo	1/4 Mile N	-10 feet	Downgradient
Conejo Circuits 2651 Lavery Ct.	<1/8 Mile S	+10 feet	Upgradient
Amplica 950 Lawrence Dr.	1/2 Mile SW	Same Elev.	Upgradient
PTI (Textron) 950 Rancho Conejo	1/2 Mile S	Same Elev.	Upgradient

We were able to review the LARWQCB files pertaining to Conejo Corporate Center (2300 Corporate Center Drive), Northrop, Amplica and PTI, and the City of Thousand Oaks Department of Public Works Wastewater Permit File for Conejo Circuits.

The LARWQCB records indicated that VOC contamination of the groundwater is known to be present at the 2300 Corporate Center Drive site and that VOC contamination of the soil and groundwater is known to be present at the Northrop, Amplica and PTI sites. The City of Thousand Oaks file records indicated that the Conejo Circuit site has never handled significant quantities of VOC's and that the site contamination consists of acid and plating waste which leaked from underground neutralization tanks.

It appears that either Amplica or PTI (or both of these facilities) could be the source(s) of the regional VOC contamination that is known to occur in the vicinity of the Conejo Corporate Center and the subject property due to fact that they appear to be upgradient from the subject site in terms of lateral groundwater flow. The Northrop site appears to be downgradient from the subject site in terms of lateral groundwater flow. Based on the business activities at the site, the 2300 Corporate Center Drive property does not appear to be a contamination source and is believed to merely overlie contaminated groundwater. On this basis, the LARWQCB has closed the regulatory case pertaining to this site.

4.4 RESULTS OF SITE HISTORY/LAND USE REVIEW

4.4.1 General Background Information

As a part of a prior environmental assessment concerning the Conejo Corporate Business Center, John Conlan of Chaparral Associates interviewed Mr. Andrew White, the MetLife Asset Manager responsible for the Conejo Corporate Center Drive properties, at his office on November 20, 1995. Mr. White provided the following information concerning the history of land use at the subject site:

The subject site was first developed in 1985/1986 by a partnership of MetLife and the Sammis Company known as "Conejo Valley Associates". The site was part of a 50 acre, phased industrial/R&D park called "The Conejo Corporate Center". The first phase of construction (including the building at the subject site and the other four buildings now present at Corporate Center Drive) was completed in April of 1986. In December of 1986, MetLife became the sole owner of the Conejo Corporate Center.

Mr. Bill Stampley, President of Sanport Development, Inc., the current owners of the property, was interviewed by Mr. Conlan during the course of this assessment. Mr. Stampley indicated that, since acquiring the subject property as vacant land from Metlife in 1996, there has been no development or other business activity at the site.

The Newbury Park area in which the subject property is located (Zip Code 91320) has been found by the State of California Department of Health Services to have an average Radon activity level of 0.871 pCi/liter in the indoor air at the first floor level. This activity level is far below the hazard threshold level of 4 pCi/liter.

The Newbury Park area is served by the Calleguas Municipal Water District. The water delivered by Calleguas has been found to meet all current federal and state requirements for municipal drinking water supplies.

4.4.2 Review of Government Records Pertaining to the Site

Sewer Permit Review

We contacted John Levin of the City of Thousand Oaks Department of Public Works in order to determine whether an industrial sewer permit had ever been issued for this facility. Mr. Levin indicated that the parcels comprising the subject site are served by the municipal sewer but that no industrial wastewater discharge permit had ever been issued for the site.

Air Quality Permit Review

Mr. Kerby Zozula of the Ventura County Air Pollution Control District was contacted in order to determine whether an air quality permit had ever been issued for the subject property. Mr. Zozula indicated that no air quality permit was in effect for the site at the present time. He was unable to access historical permit file records pertaining to the site within the time constraints of the current project.

Underground Storage Tank Permit Review

We reviewed the underground storage tank (UST) database list at the Ventura County Environmental Health Division (VCEHD) and determined that there was no record of any permits for UST's at the subject site. We also reviewed the VCEHD leaking underground fuel tank (LUFT) file database list and found that the site was not contained in the county's listing of LUFT sites.

4.4.3 Building Department Records Review

We reviewed the building permit records pertaining to the subject site on file at the City of Thousand Oaks Building & Safety Department and the records on file at the County of Ventura, Simi Annex.

The City of Thousand Oaks only recently annexed the Rancho Conejo area in which the subject site is located. As a consequence the city building permit records for the site only date back to 1994.

Building permit records on file at the County of Ventura included a site grading plan dated November 21, 1985 and approved by the county on January 30, 1985. This grading plan was submitted to the county by the Lee Sammis Company.

4.4.4 Historical Aerial Photo Review

Aerial photographs from the archives of the Ventura County Surveyor's office, County Government Center, 800 So. Victoria Blvd., Ventura, CA were reviewed by John Conlan. Aerial photographs of the area for the years: 1989, 1984, 1976, 1968, 1964 and 1945 were reviewed. The photos revealed that the subject site was fully developed with the building, paving and landscaping now on site were present in 1989. The UPS facility currently located to the north of the subject site appears to have been under development in 1989. The buildings at 2001, 2101, 2201 and 2300 Corporate Center Drive appear in the 1989 photo. In the 1984, 1976, 1968 and 1964 photos the subject site appears to have been vacant, undeveloped land. All of the land surrounding the property on the east, west and south appears to have been similarly undeveloped during this period except for the property to the south which appears to have been developed in 1984 but was undeveloped prior to that time. During the 1964 through 1984 period, a property approximately 0.2 mi. to the north of the subject site appears to have been the site of a small industrial facility that consisted of one main building and two smaller buildings. In the 1945 photo the entire area appears to have been cultivated as a dry land wheat farming operation. No sumps, pits, lagoons or other recognized environmental conditions appear on the site in any of the photos.

Several large industrial facilities appear in the general vicinity of the subject site in the photos dating back to 1964. A detailed description of the aerial photos that we reviewed is presented in Section 7.3 of this report.

4.4.5 Fire Insurance Maps

No fire insurance map coverage was available for the vicinity of the subject site.

4.4.6 Title History of the Subject Property

A review of title information was conducted to establish the ownership for this parcel dating back over 50 years. The intent of this title review was to develop information that would assist us in determining whether the present owner or any previous owners of the property had engaged in any activities on the property that might have involved the handling of hazardous materials.

The title report indicated that the property was owned by members of the Friedrich and Borchard families from prior to 1946 until 1958. An oil and gas lease was issued to Continental Oil Company on the property in 1952, but there is no record of any oil development activity subsequent to that lease. In 1958 there is a grant deed recorded to the C.V. Company, Ventura County Land Company, the Moreland Company, and Las Posas Corporation. It appears that there were reorganizations in that partnership which resulted in internal transfers of grant deeds in 1958 and 1959. Westinghouse Electric Corporation acquired a portion of the property in 1960. The Janss Corporation acquired a portion of the property in 1962 and transferred this to the Westinghouse Electric Corporation. N. V. Jager, a Curacao Corporation, acquired the property in 1977. A half interest in the property was transferred to Ventmin Ltd. later that year. Rancho Conejo Associates acquired title in 1984. Title was transferred to Conejo Valley Associates in

1985. Metropolitan Life Insurance Company acquired the property in 1986. The current owner of the property, Sanport Development, acquired the property in 1996.

Facility leases were not listed in the title history which we reviewed. The chain of title and supporting documentation are presented in Section 8.3 of this report.

4.5 SYNOPSIS OF PREVIOUS ENVIRONMENTAL INVESTIGATIONS

4.5.1 Previous Investigations of the Subject Site

We have reviewed or requested records of environmental investigations pertaining to the subject site from the following sources:

Sanport	Current owner of the property.
MetLife	Former owner of portions of the subject site.
LARWQCB	Los Angeles Regional Water Quality Control Board.
TODPW	The City of Thousand Oaks Public Works Department.

The VCEHD reported that they had no file records of any kind pertaining to the site at 2001 Corporate Center Drive. MetLife possessed information pertaining to the subject site. The LARWQCB had a "SLIC" file for a property listed as "2300 Corporate Center Drive" which, in fact, turned out to be the southwestern five parcels of the subject property. Based on our review, it appears that five previous environmental investigations have been conducted regarding portions of the subject property.

4.5.2 Prior Environmental Investigations of the Subject Site

The LARWQCB "SLIC" file #185 (2300 Corporate Center Drive) contained the following environmental assessment study:

Levine-Fricke, Phase 1 and Phase 2 Environmental Assessment of Conejo Technology Center, Lots 1, 2, 3, 4 and 5, Newbury Park, California, (1990). This report addressed a collection of 5 parcels within the Conejo Corporate Center which comprise the southwestern portion of the subject property. The report stated that the current and historical business activities at the study site did not appear to have caused any contamination at the site. The study included the drilling of three groundwater monitoring wells and the collection and analysis of soil and groundwater samples.

Analysis of the soil samples for VOC's by EPA Method 8240 detected the presence of toluene at concentrations ranging from 10 to 50 ppb in some the samples. The authors of the report stated the opinion that the toluene did not appear to be present as a result of a chemical release at the site and may have been introduced into the samples during sample handling.

Groundwater samples were analyzed for VOC's and petroleum hydrocarbons by EPA Method 624 and EPA Method 8015m, respectively. No hydrocarbon species were detected in the groundwater. Several species of VOC's were detected, including: trichloroethylene (TCE), 1,1-dichloroethene (1,1,-DCE), cis-1,2-dichloroethene (cis-1,2-DCE), tetrachloroethane (PCE), 1,1,1-trichloroethane (TCA), chloroform, and FREON 113. The groundwater beneath the site was found to flow laterally to the northeast and the highest concentrations of VOC's were detected in the

upgradient two wells. The report's authors concluded that the VOC contamination in the groundwater had originated from offsite sources located to the southwest of the study site.

MetLife had previously provided us with copies of two assessment studies of the southern portion of the Conejo Corporate Center development (Lots 1 through 7, including 2300 Corporate Center Drive and 2000 Corporate Center Drive). These studies were performed for MetLife in March of 1992 and September of 1992 by Law-Crandall, Inc. Several new borings and groundwater monitoring wells were drilled. These 1992 studies found no evidence of any VOC contamination in soil samples taken from the study site. These studies reported that groundwater samples from the site contained many of the same VOC species reported in the earlier Levine-Fricke report and also agreed with the earlier Levine-Fricke report in finding that the direction of lateral migration of groundwater at the study site is to the northeast. The authors of these reports stated that it was their belief that the VOC contamination detected in the groundwater beneath the Conejo Corporate Center property was due to a regional groundwater contamination problem and that the primary sources of the contamination were believed to be upgradient, off-site properties that have documented releases of chlorinated hydrocarbons. Based on the fact that the groundwater beneath the property was found to flow to the northeast, the source of the contamination was thought to be somewhere to the south of the subject property.

In 1995 Chaparral Associates conducted a Phase 2 Environmental Assessment of the property at 2001 Corporate Center Drive (to the north of the subject site). This investigation sampled groundwater from wells on the subject property as well as the groundwater well on the 2001 Corporate Center Drive site. The assessment found that moderate to low levels of VOC contamination were present in the groundwater beneath both the 2001 Corporate Center Drive property and the subject property and that the contamination did not appear to have originated at either the subject property or at the property at 2001 Corporate Center Drive. The source of the VOC contamination appeared to be sites located to the south of the subject property. Based on the findings of the Phase 2, the LARWQCB issued a "No Further Action" letter for the 2001 Corporate Center site property stating that no further assessment or remediation work would be required of the owners of the property.

In August 1996, Chaparral Associates conducted a Phase 1 Environmental Site Assessment of the subject parcels and several others within the Conejo Corporate Center. The Phase I found that the subject property and several adjacent parcels appeared to be free of staining, stressed vegetation or any other evidence of surface contamination. The vacant portions of the property were clean and were free of debris and rubbish. No significant environmental and/or health and safety hazards were observed at on the property. No evidence of the presence, or past presence, of underground tanks, or any other environmentally hazardous site activities was observed at the property or in the records pertaining to the property. Groundwater monitoring wellheads were found to be present on the three parcels comprising the subject property. These wells were installed during the course of two Phase 2 Site Assessments conducted in 1990 and 1992 that were aimed at characterizing the groundwater contamination beneath the subject property. The subject property was found not to be a source of the regional groundwater contamination. Based on the findings of the Phase 1, the LARWQCB issued a "No Further Action" letter for "2000 & 2300 Corporate Center Drive and 7 Adjacent Vacant Parcels, Newbury Park, CA 91320 (Lots #1, #2, #3, #4, #5,#6, #7, #11 & #12 of the Conejo Corporate Center)" stating that no further assessment or remediation work would be required of the owners of the properties.

Earlier this year, Chaparral Associates was retained by Sanport Development to remove the five groundwater monitoring wells that were located on the three parcels making up the subject site.

Chaparral removed all five wells and plugged and abandoned the boreholes in accordance with well destruction permits issued by the County of Ventura.

5.0 CONCLUSIONS AND RECOMMENDATIONS

5.1 GENERAL FINDINGS

We reviewed the history of land use at the property utilizing information generated from several sources, including: a prior interview with the property owner, interviews with city, county and state agency personnel, a review of available information from the owner's and prior owner's files, a review of available information from government environmental agency files, a prior review of building permit information, a review of government environmental databases, a review of title information, and a review of historical aerial photographs of the area. After studying information from all of these sources, we have concluded that the subject property has been undeveloped as far back as 1945.

The government environmental agencies whose files we reviewed had no record of any environmental violations at the subject site nor were there any references to spills, leaks or other incidences of contamination at the subject property. We also found no record of any hazardous waste generation at the site. Lots #1, #2, and #3 do not appear to ever have been developed nor does it appear that any hazardous activities have been conducted on these parcels in the past.

The business activities that we observed at most of the properties immediately adjacent to the subject property do not appear to present any significant risks of environmental contamination to the subject property. One exception to this is the Conejo Circuits site at 2651 Lavery Court, a known leaking underground tank site, which is located immediately to the south of the subject property. In addition, government environmental agency file information appears to indicate that certain non-adjacent sites located to the south of the subject property have experienced releases of volatile organic solvents which have reached the groundwater and which have caused the groundwater beneath the subject property to become contaminated.

The files of the Los Angeles Regional Water Quality Control Board contained a soil and groundwater assessment study conducted in 1990 by Levine-Fricke at the property at 2300 Corporate Center, the three vacant parcels comprising the subject site and the parcel to the east of the 2300 Corporate center site. This study reported that minor toluene contamination was detected in soil samples. Based on our review of the Levine-Fricke report, it is our opinion that the detection of toluene appears to have been caused by either field contamination from duct tape used to seal sample sleeves or laboratory contamination, and this lab finding does not appear to be indicative of soil contamination at the subject property. Significant VOC (chlorinated solvent) contamination was detected in the groundwater beneath the property. The study noted that the VOC contamination did not appear to have originated at the site and had most likely migrated to the site from upgradient sources. The study reported that the direction of lateral groundwater flow was northeast. The study also stated that it was likely that certain sites to the south and southwest of the Conejo Corporate Center (most likely Amplica at 950 Lawrence Drive and PTI/Textron at 950 Rancho Conejo Blvd.) were the actual sources of this regional groundwater contamination. Two subsequent Phase 2 Site Assessments at the subject property (Law-Crandall, 1992 and Chaparral, 1995) have confirmed the Levine-Fricke findings that VOC contamination is present in the groundwater beneath the site and this contamination does not appear to have originated at the subject property but rather, seems to have originated from sources located to the south of the subject property. In 1996 Chaparral Associates produced a Phase 1 Environmental Assessment Report concerning the subject parcels and several other parcels within the Conejo Corporate Center. This Phase 1 found that the Conejo Corporate Center properties were not the

source of the groundwater contamination known to be present in the vicinity of the site. On the basis of the Phase 1, the LARWQCB issued a "No Further Action" letter concerning the subject parcels and several others within the Conejo Corporate Center which stated that the owners of these properties would not be held liable for any further assessment or remediation work pertaining to the groundwater contamination in the area.

5.2 CONCLUSIONS

After thoroughly assessing the current environmental condition of the subject property, reviewing available records pertaining to land uses at neighboring properties and reviewing records of past land uses at the subject property, it is our conclusion that this site appears to be free of significant surface contamination and that the neighboring properties present little threat of environmental contamination to the site. We uncovered no evidence that would indicate that the property had been significantly contaminated by on-site sources at any time in the past 50 years.

Our review of the environmental databases maintained by various government environmental agencies revealed that a large portion of the site was listed by the LARWQCB as having groundwater contamination. The information present in the LARWQCB file indicated that five groundwater monitoring wells had formerly been located on the site and that groundwater samples collected from these wells had been found to contain VOC contamination. The VOC contamination in the groundwater beneath the site was found not to have originated at the subject property and that the LARWQCB would not hold the property owners liable for any future assessment or remediation work in connection with the groundwater contamination.. There were no other government environmental database listings that would indicate that the subject property had ever been contaminated or that the subject site had ever been a site where hazardous wastes were generated.

Based on the findings of our study it is our conclusion that the soil and surface features at the subject property do not appear to be contaminated. However, it appears that detectable VOC contamination is present in the groundwater beneath the site and at nearby and adjacent properties. This VOC contamination appears to have migrated to the subject site in the groundwater. Based on our assessment of the present conditions and history at the site, the subject site does not appear to have ever been a location where VOC-containing materials were stored or handled. In our opinion, and the opinion of the LARWQCB, the property is not a source of the VOC's that have been detected in the groundwater. The actual source(s) of this groundwater contamination appear to be facilities located to the south and southwest of the site at locations where large releases of VOC's (chlorinated solvents) are known to have occurred.

5.3 ASTM CONFORMANCE

We have performed this Phase 1 Environmental Site Assessment in conformance with the scope and limitations of ASTM Practice E 1527-94 for the property designated as Lots #1, #2, and #3 in the Conejo Corporate Center , Newbury Park, CA.

The following recognized environmental conditions were observed:

VOC (chlorinated solvent) contamination has been detected in the groundwater beneath the subject property and beneath properties that are adjacent and in close proximity to the subject site.

6.0 LIMITATIONS

6.1 STATEMENT OF LIMITATIONS

In preparing this report, Chaparral Associates has relied on information derived from secondary sources and personal interviews. All of the findings and conclusions stated in this report are based on the facts and circumstances as they existed at the time that this report was prepared. A change in any fact or circumstance upon which this report is based may adversely affect the findings and conclusions expressed in this report.

The opinions and conclusions stated in this report are based solely on the data and information provided to Chaparral Associates by the client, by the current property owner and the various regulatory and health and safety agencies that were consulted during the course of this assessment. Our professional services have been performed using that degree of care and skill ordinarily exercised by environmental consultants practicing in this field. No other warranty, expressed or implied, is made as to the professional analysis and advice contained in this report.

7.0 REFERENCES

7.1 PUBLISHED REFERENCES

Levine-Fricke, Phase 1 and Phase 2 Environmental Assessment of Conejo Corporate Center Lots 1, 2, 3, 4 and 5, Newbury Park, California (1990). Los Angeles Regional Water Quality Control Board "SLIC" file #185.

Environmental Strategies Corp., Quarterly Monitoring Report 2, Second Quarter 1992 Amplica, Inc. Facilities, 850 and 950 Lawrence Drive (1992). Los Angeles Regional Water Quality Control Board "UST" file #913200089.

Geomatrix Corp., Quarterly Groundwater Monitoring Report, 950 Rancho Conejo Blvd., (August 25, 1994). Los Angeles Regional Water Quality Control Board "SLIC" file #322.

Chaparral Associates, Phase 2 Environmental Assessment Report, Regarding the Property, Structures and Business Enterprises, Located at 2001 Corporate Center Drive, Newbury Park, CA 91320, (December 11, 1995). Los Angeles Regional Water Quality Control Board.

Chaparral Associates, The Conejo Corporate Center (2000 & 2300 Corporate Center Drive and 7 Adjacent Vacant Parcels), Newbury Park, CA 91320 (Lots #1, #2, #3, #4, #5, #6, #7, #11 & #12 of the Conejo Corporate Center), (August 30, 1996),

Chaparral Associates, Well Destruction Report - Parcels 1, 2, and 3 Corporate Center Drive, Newbury Park, CA, (March 17, 1998).

7.2 RECORD OF PERSONAL COMMUNICATIONS

Personal Communication with Bob Baxter, CAL-EPA, Department of Toxic Substances Control, November 13, 1995 (in connection with the property at 2001 Corporate Center Drive).

Personal Communication with Ozden Mindevalli, Los Angeles Regional Water Quality Control Board, November 13, 1995 (in connection with the property at 2001 Corporate Center Drive).

Personal Communication with Joe Hernandez, Los Angeles Regional Water Quality Control Board, November 14, 1995 (in connection with the property at 2001 Corporate Center Drive).

Personal Communication with Bill Goth, Ventura County Environmental Health Department, November 15, 1995 (in connection with the property at 2001 Corporate Center Drive).

Personal Communication with Andrew White, Metropolitan Life Insurance Company, November 20, 1995 (in connection with the property at 2001 Corporate Center Drive).

Personal Communication with Kerby Zozula, Ventura County Air Pollution Control District, November 20, 1995 (in connection with the property at 2001 Corporate Center Drive).

Personal Communication with Elaine Bryant, Ventura County Building and Safety Department, November 21, 1995 (in connection with the property at 2001 Corporate Center Drive).

Personal Communication with Keith Elliott and Jim Ross, Los Angeles Regional Water Quality Control Board, November 21, 1995 (in connection with the property at 2001 Corporate Center Drive).

Personal Communication with John Levin, City of Thousand Oaks Department of Public Works, August 1, 1996.

Personal Communication with Mr. Ron Caristie, Blue Cross, August 2, 1996.

Personal Communication with Mr. Tom Numainville, Limar Realty, August 28, 1996.

Personal Communication with Mr. Imad Abdul-Karim, BMW Designworks, August 28, 1996.

Personal Communication with Mr. Chuck Snider, Xircom, August 30, 1996.

Personal Communication with Mr. Bill Stampley, Sanport Development, Inc., March 30, 1996.

7.3 MAP, AERIAL PHOTO AND OTHER GEOGRAPHIC REFERENCES

7.3.1 Map References

USGS (United States Geologic Survey), 1950; Photorevised 1967, Newbury Park, California (7.5-minute series topographic map).

CDMG (California Division of Mines and Geology), 1977, Geologic Map of California. Sacramento, California.

7.3.2 Aerial Photographs

Aerial photographs from the archives of the Ventura County Surveyor's office, County Government Center, 800 So. Victoria Blvd., Ventura, CA were reviewed by John Conlan. The following is a narrative description of the information concerning the subject property that could be derived from these photographs:

5/23/89 PW VEN 7-86; Scale 1"= 400'

The subject property appears to be vacant in this photo. The buildings currently present on the properties adjoining the subject property to the east, west and south are also present in this photo.

1/11/84 PW VEN 4-51; Scale 1"= 400'

The subject property appears to have been undeveloped. The buildings now present (1998) on the property to the east of the site do not appear in this photo. The buildings now (1998) present on the properties adjoining the subject property to the south and west are present in this photo. There is a small industrial facility consisting of one main building and two smaller structures present on a property approximately 0.20 mile to the north of the subject site.

3/76 Photo 59B, REDI Real Estate Atlas of Ventura County Scale; Scale 1"= 500'

The subject property appears to have been undeveloped. The buildings now present (1998) on the property to the east of the site do not appear in this photo. The buildings now (1998) present on the properties adjoining the subject property to the south and west are present in this photo. There is a small industrial facility consisting of one main building and two smaller structures present on a property approximately 0.20 mile to the north of the subject site.

1968 236-1712-10; "Thousand Oaks Area"; Scale 1"=1000'

The subject property appears to have been undeveloped. All of the buildings now (1998) present on the properties adjoining the subject property to the east and south are also absent from this photo. There are buildings present to the west of the site. A small industrial facility consisting of one main building and two smaller structures present on a property approximately 0.20 mile to the north of the subject site.

2/14/64 HA-WE 116; Scale 1"= 400'

The subject property appears to have been undeveloped. All of the buildings now (1998) present on the properties adjoining the subject property to the east and south are also absent from this photo. There are buildings present to the west of the site. A small industrial facility consisting of one main building and two smaller structures present on a property approximately 0.20 mile to the north of the subject site.

1945 Plate 57; Scale 1"= 1000'

The property and surrounding areas appear to have been undeveloped, dry land wheat farmland at this time.

7.3.3 Geographic References

Norris, Robert M. and Webb, Robert W., 1976, Geology of California, John Wiley and So, Inc., New York.

Diedrie, T. W., Jr., Geology of the Transverse Ranges, Mineral Resources of California, California Division of Mines and Geology, Bulletin 191, (1966).

8.0 APPENDICES

8.1 QUALIFICATIONS OF THE ENVIRONMENTAL ASSESSOR

The resume of Mr. John Conlan, the California State Registered Environmental Assessor who conducted the assessment of the subject property, is presented on the following pages.

PHASE II SITE INVESTIGATION REPORT

Approximately 6.75-Acre Parking Lot Site

South of the Intersection of Lawrence Drive and Corporate
Center Drive

Newbury Park, California 91320

Assessor Parcel Numbers (APNs): 667-0172-015, -025, & -035

Cruzan Properties-Investments, LLC

236 South Sierra Avenue, Suite 100

Solana Beach, California 92024

(858) 248-7171

SCS ENGINEERS

Project No. 01220228.00 T2 | November 23, 2020

3900 Kilroy Airport Way, Suite 100

Long Beach, California 90806

(562) 426-9544

Table of Contents

Section	Page
DISCLAIMER	iii
1 INTRODUCTION.....	1
2 GENERAL BACKGROUND	1
3 PHYSICAL SETTING.....	1
Physiographic Setting	1
Geology and Soils.....	1
Groundwater.....	1
4 SITE INVESTIGATION AND ANALYTICAL RESULTS	2
Subsurface Utilities Clearance	2
Soil Vapor Sample Collection	2
Soil Vapor Analytical Results	3
5 DISCUSSION OF ANALYTICAL RESULTS AND REGULATORY LIMITS.....	3
VOCs in Soil Vapor.....	3
6 CONCLUSIONS AND RECOMMENDATIONS.....	4
7 REFERENCES.....	5

Figures

Figure 1	Site Location Map
Figure 2	Aerial Image of Property Showing Sample Locations


Tables

Table 1	Summary of Analytical Results for Soil Vapor Samples – VOCs
---------	---

Appendices

Appendix A	H&P Laboratory Report
------------	-----------------------

This Phase II Site Investigation Report dated November 23, 2020 for an approximately 6.75-acre parking lot site located southeast of the intersection of Lawrence Drive and Corporate Center Drive in Newbury Park, California, was prepared and reviewed by the following:



Jay Vargas
Associate Staff Scientist
SCS ENGINEERS



Justin Rauzon, REPA
Project Manager
SCS ENGINEERS



Jeffrey T. Sieg, PG
Project Manager
SCS ENGINEERS

DISCLAIMER

This report has been prepared for Cruzan Properties – Investments, LLC with specific application to a soil vapor investigation conducted at an approximately 6.75-acre parking lot site located southeast of the intersection of Lawrence Drive and Corporate Center Drive in Newbury Park, California. This report has been prepared in accordance with the care and skill generally exercised by reputable professionals, under similar circumstances, in this or similar localities. No other warranty, express or implied, is made as to the professional opinions presented herein. No other party, known or unknown to SCS Engineers, is intended as a beneficiary of this work product, its content or information embedded therein. Third parties use this report at their own risk.

Changes in site conditions may occur due to variation in rainfall, temperature, water usage, or other factors. Additional information that was not available to the consultant at the time of this investigation or changes that may occur on the site or in the surrounding area may result in modification to the site that would impact the summary and recommendations presented herein. This report is not a legal opinion.

1 INTRODUCTION

SCS Engineers (SCS) was retained by Cruzan Properties – Investments, LLC to conduct a soil vapor investigation at an approximately 6.75-acre parking lot site located southeast of the intersection of Lawrence Drive and Corporate Center Drive in Newbury Park, California (the “Property”). Investigation activities were conducted in accordance with SCS’s proposal dated November 3, 2020 (Proposal No. 011040220). A map showing the location of the Property is provided as **Figure 1**.

2 GENERAL BACKGROUND

SCS prepared a Phase I Environmental Site Assessment (Phase I ESA) for the Property, dated November 2, 2020 (SCS Project No. 01220228.00). The Property is located southeast of the intersection of Lawrence Drive and Corporate Center Drive. It encompasses approximately 6.75 acres and is developed with an asphalt-paved parking lot and limited landscaping. The Property was undeveloped or agricultural land from the early-1900s until it was developed as a parking lot in the early-2000s.

Based on the findings of the Phase I ESA, no evidence of releases of hazardous substances or materials associated with activities conducted at the Property were identified. However, it was identified that regional groundwater, beneath and surrounding the Property, has been contaminated with volatile organic compounds (VOCs). Regulatory authorities have issued a concurrence that the Property is not a contributing source to the groundwater contamination.

We understand that Cruzan plans to redevelop the Property with a commercial or industrial building. Based on the planned change of use, SCS recommended additional investigation of soil vapor to evaluate the potential for vapor migration of VOCs off-gassing from groundwater.

3 PHYSICAL SETTING

PHYSIOGRAPHIC SETTING

According to the U.S. Geological Survey (USGS), Newbury Park, California 7.5-minute topographic maps, the Property is shown in an area that is situated between the Calleguas Mountain Ridge (to the north) and the Santa Monica Mountains (to the south). Site topography in the immediate Property vicinity slopes to the northeast. Further south of the Property, topography slopes generally to the south.

GEOLOGY AND SOILS

The Property is located in the Conejo Valley which is an alluvial valley bounded by hills composed of the Conejo Volcanics and marine sedimentary rocks of the Topanga Formation. Alluvial units consist of flat-lying sediments with the appearance of partially consolidated terrace deposits. Soils in this area generally consist of interbedded alluvial sands, silts, and clay.

GROUNDWATER

The Property is located within the Conejo Valley Groundwater Basin. In 1990, a Phase II investigation conducted at the Property and adjoining sites to the east encountered groundwater in a semi-confined aquifer approximately 55 to 85 feet below ground surface (bgs) (Chaparral, April 10, 1998). The thickness of the aquifer was not reported. Groundwater flow direction was reported to be towards the northeast at a gradient of approximately 0.006 feet per foot.

Based on a review of information on the State Water Resources Control Board (SWRCB) GeoTracker website for the former Northrop Aircraft Division site located at 1515 Rancho Conejo Boulevard (GeoTracker ID: SL204711661; north-northeast of the Property), first groundwater at the nearest well (MW-40A; 800 feet north of the Property) was encountered at a depth of 53 feet bgs. More than 100 groundwater wells have been installed to monitor remediation activities at the former Northrop site. Groundwater flow direction at the former Northrop site is to the northeast. At other nearby sites to the south of the Property, groundwater flow direction is easterly.

4 SITE INVESTIGATION AND ANALYTICAL RESULTS

SUBSURFACE UTILITIES CLEARANCE

As required by law, SCS marked areas of investigation and contacted Underground Service Alert prior to conducting any subsurface work (Dig Alert No. A203150177). On November 16, 2020, Goldak, Inc. of Sylmar, California conducted a geophysical survey using electromagnetic survey equipment to clear proposed boring locations of subsurface utilities and/or structures.

SOIL VAPOR SAMPLE COLLECTION

On November 16, 2020, under SCS' direction, H&P Mobile Geochemistry (H&P) of Carlsbad, California installed temporary soil vapor probes at 11 locations, designated SV1 through SV11. High vacuum was encountered in probes initially set at the 5-foot depth, therefore the temporary probes were installed at 7 feet bgs at all locations. Note that a soil vapor sample was not collected from probe SV-10 due to encountering no-flow and high vacuum, despite repeated attempts to reset the probe. Probe locations are depicted in **Figure 2**.

Vapor probes were installed using a direct-push drill rig. At each location, a steel rod was advanced to the target depth. The steel rod was then retracted and new (clean) 1/8-inch diameter Nylaflow tubing, with a polypropylene filter placed on the bottom end, was inserted to the desired depth. Clean #2/12 Monterey sand was placed in a 6-inch vertical interval around each filter and dry granular bentonite was placed approximately 6-inches above the sand pack. Hydrated bentonite was used to seal the annulus of the boring.

Soil vapor sampling was conducted in general accordance with the Advisory – Active Soil Gas Investigations, published by the California Environmental Protection Agency (CalEPA), Department of Toxic Substance Control (DTSC), Los Angeles Regional Water Quality Control Board (LARWQCB), and San Francisco Regional Water Quality Control Board (SFRWQCB) in July 2015 (the “Guidance”). Following a minimum equilibration period of 30 minutes, a shut-in test was conducted and then a leak-check compound (1,1-difluoroethane [1,1-DFA]) was placed at the surface while the tubing was purged to remove ambient air from the sampling system in order to ensure that the collected soil vapor sample was representative of subsurface conditions.

A total of 11 soil vapor samples (including one replicate sample from location SV2) were collected and analyzed for VOCs using Method H&P 8260SV, a modified version of EPA Method 8260B. The samples were collected into laboratory supplied, certified clean, 1-liter Summa canisters, which were properly labelled, recorded on a chain-of-custody form, and stored until delivery to the analytical laboratory. H&P is certified by the United States Department of Defense Environmental Laboratory Accreditation Program (DoD-ELAP) to conduct the specified analysis. Chain-of custody documentation was completed to track the samples from the point of collection through analysis.

After all samples had been collected and the soil vapor analyses completed, the temporary probes were removed. Probe locations were backfilled with bentonite and patched to match the surrounding surface. No soil cuttings requiring disposal were generated during the field activities.

Soil Vapor Analytical Results

The H&P laboratory report, chain-of-custody documentation, and quality assurance/control (QA/QC) data are included in **Appendix A**. A summary of the soil vapor analytical results is presented in **Table 1**.

The leak-check compound was not detected in any of the soil vapor samples analyzed. As summarized in **Table 1**, five VOCs were detected in soil vapor:

- Benzene was detected in five sample locations at concentrations between 0.08 and 0.14 micrograms per liter ($\mu\text{g/L}$).
- Toluene was detected in nine sample locations at concentrations between 1.6 and 30 $\mu\text{g/L}$.
- Ethylbenzene was detected in probe SV-9 at a concentration of 0.54 $\mu\text{g/L}$.
- O-xylene was detected in probe SV-9 at a concentration of 0.59 $\mu\text{g/L}$.
- M,p-xylene was detected in six sample locations at concentrations between 0.61 and 2.2 $\mu\text{g/L}$.

5 DISCUSSION OF ANALYTICAL RESULTS AND REGULATORY LIMITS

VOCS IN SOIL VAPOR

The DTSC, Human and Ecological Risk Office (HERO) issued an updated Human Health Risk Assessment (HHRA) Note No. 3 in June 2020. In this Note, DTSC makes recommendations regarding the methodology and use of the U.S. EPA Regional Screening Levels (RSLs) and DTSC-modified screening levels (jointly referred to herein as “DTSC-Recommended SLs”) for soil vapor screening under residential and commercial/industrial land use scenarios. The DTSC-Recommended SLs for evaluating soil vapor intrusion are calculated using indoor air screening levels and recommended attenuation factors. The values calculated using Note No. 3 recommendations are very conservative. Chemical concentrations in excess of the calculated DTSC-Recommended SLs are not conclusive evidence of adverse risks to human health. Depending on VOC concentrations and their distribution, additional investigation – such as sub-slab sampling, indoor air assessments, site-specific health risk assessments, etc. – may be warranted to further assess site-specific health risks.

The Property is currently utilized as an asphalt-paved parking lot, therefore vapor intrusion to habitable structures is not a current concern. However, SCS understands that future plans may include redevelopment of the Property for commercial purposes with structures that may be exposed to vapor intrusion risks, therefore, results of this investigation are compared to the DTSC-Recommended SLs for a future commercial/industrial land use scenario using an attenuation factor of 0.0005, as shown in **Table 1**.

As shown in **Table 1**, VOCs were not detected at concentrations above commercial/industrial DTSC-Recommended SLs for future industrial/commercial buildings.

In the latest update to HERO Note No. 3, DTSC also recommended that screening assessments include calculations of soil vapor screening levels using the U.S. EPA recommended attenuation factor of 0.03 (based on June 2015 guidance) for sub-slab soil gas and “near-source” exterior soil gas. Use of this attenuation factor was also in the Public Draft Supplemental Guidance: Screening and Evaluating Vapor Intrusion released by DTSC and the California Water Resources Control Boards in February 2020. Per these recommendations, **Table 1** also includes DTSC-Recommended SLs “near-source” exterior soil gas samples using an attenuation factor of 0.03. These attenuation factors result in extremely conservative screening levels.

As shown, using the 0.03 attenuation factor, benzene was detected in 5 samples at concentrations above its corresponding DTSC-Recommended SLs under a commercial/industrial land use scenario. Additionally, ethylbenzene was detected in probe SV-9 at a concentration above its corresponding DTSC-Recommended SL under a commercial/industrial land use scenario. Note that the attenuation factor of 0.03 is based on limited studies of primarily residential homes with degraded concrete/basements and is not necessarily applicable to all sites and investigations. This attenuation factor would not apply for new development.

6 CONCLUSIONS AND RECOMMENDATIONS

On November 16, 2020, SCS conducted a soil vapor investigation at the Property. During this investigation, five VOCs were detected in soil vapor. The concentrations of VOCs detected were generally spatially consistent throughout the Property, confirming that past activities have not contributed to subsurface impacts. Furthermore, the VOCs detected were at concentrations below applicable screening levels and do not represent a significant risk to human health associated with vapor intrusion into future buildings.

Based on the results of the investigation, SCS does not consider the regional groundwater contamination that has migrated beneath the Property to be vapor intrusion concern. At this time, further investigation is not recommended.

7 REFERENCES

California Department of Toxic Substances Control (DTSC), Office of Human and Ecological Risk (HERO), June 2020. *Human Health Risk Assessment (HHRA) Note Number 3*.

California Department of Toxic Substances Control (DTSC) and California Environmental Protection Agency (CalEPA), October 2011. *Guidance for the Evaluation and Mitigation of Subsurface Vapor Intrusion to Indoor Air (Vapor Intrusion Guidance)*.

California Department of Toxic Substances Control (DTSC) and California Water Resources Control Boards, February 2020. *Public Draft Supplemental Guidance: Screening and Evaluating Vapor Intrusion*.

California Environmental Protection Agency (CalEPA) and California Department of Toxic Substances Control (DTSC), July 2015. *Advisory – Active Soil Gas Investigations*.

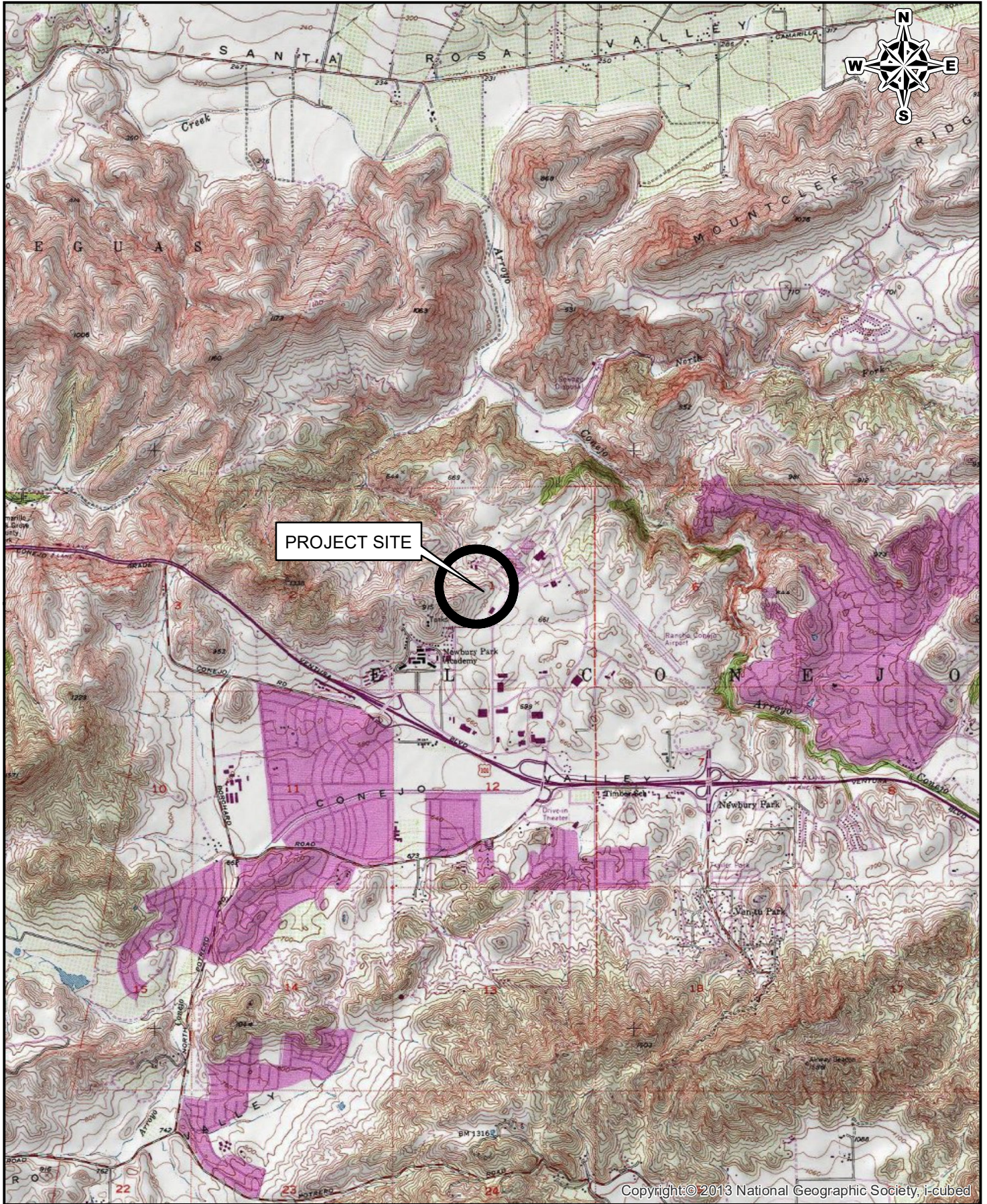
Los Angeles Regional Water Quality Control Board (LARWQCB). May 1996. *Interim Site Assessment and Cleanup Guidebook*.

SCS Engineers, November 2, 2020. *Phase I Environmental Site Assessment, Approximately 6.75-Acre Parking lot Site Located Southeast of the Intersection Between Lawrence Drive and Corporate Center Drive in Newbury Park, California 91320*.

U.S. Environmental Protection Agency, Office of Solid Waste and Emergency Response, June 2015. *OSWER Technical Guide for Assessing and Mitigating the Vapor Intrusion Pathway from Subsurface Vapor Sources to Indoor Air*.

U.S. EPA, May 2020. *Regional Screening Level (RSL) Summary Table*.

Figures 1 and 2



0 1,000 2,000 4,000
 Feet

SCS ENGINEERS

3900 KILROY AIRPORT WAY, SUITE 100
 LONG BEACH, CALIFORNIA 90806

SITE:

6.75 ACRE SITE
 NEWBURY PARK, CA 91320

Job No.: 01220228.00

Title: SITE LOCATION MAP

FIGURE

1

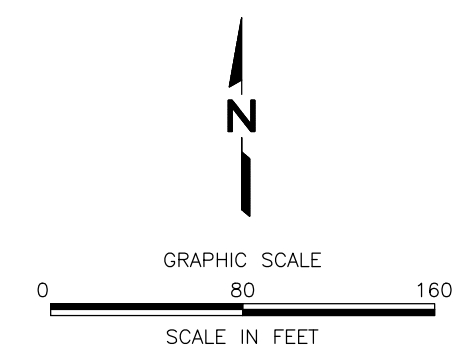
\\bc-fs01\DATA\PROJECTS\01220228.00\Phase 1\Figure 2\Figure 2.dwg Nov 18, 2020 - 1:11pm By: 4552Lv



LEGEND

--- PROPERTY LINE

▲ SOIL VAPOR PROBE LOCATION



SHEET TITLE:
AERIAL IMAGE OF PROPERTY SHOWING SAMPLE LOCATIONS

PROJECT TITLE:
APPROXIMATELY 6.75-ACRE PARKING LOT SITE
SOUTHEAST OF THE INTERSECTION BETWEEN
LAWRENCE DRIVE AND CORPORATE CENTER DRIVE
NEWBURY PARK, CALIFORNIA 91320

CLIENT:
CRUZAN PROPERTIES INVESTMENTS, LLC
236 SOUTH SIERRA AVENUE, SUITE 100
SOLANA BEACH, CALIFORNIA 92024

SCS ENGINEERS
ENVIRONMENTAL CONSULTANTS
3900 KILROY AIRPORT WAY, SUITE 100
LONG BEACH, CA 90806
PH. (562) 425-9544 FAX. (562) 427-0805
PROJ. NO. 01220228.00 T2

DESIGN BY: J. VARGAS	DRAWN BY: J. VARGAS	APP. BY: J. RAUZON	LONG BEACH
CHK. BY: J. VARGAS	CHK. BY: J. RAUZON	APP. BY: J. RAUZON	J. RAUZON

DATE:
NOVEMBER 2020

SCALE:
1" = 80'

FIGURE NO.
2

Table 1

TABLE 1
SUMMARY OF ANALYTICAL RESULTS FOR SOIL VAPOR SAMPLES
THREE PARCEL SITE
NEWBURY PARK, CALIFORNIA 91320

Sample Number (or Boring ID)	Sample Depth (feet bgs)	Sampling Date	Volatile Organic Compound (EPA Method 8260SV)				
			Benzene	Toluene	Ethylbenzene	o-Xylene	m,p-Xylene
			Micrograms per liter (µg/l)				
SV-1	7	11/16/20	0.11	<0.08	<0.4	<0.4	<0.4
SV-2	7		0.14	18	<0.4	<0.4	0.93
	7-REP		0.13	14	<0.4	<0.4	0.80
SV-3	7		<0.08	5.1	<0.4	<0.4	<0.4
SV-4	7		<0.08	13	<0.4	<0.4	0.75
SV-5	7		0.082	13	<0.4	<0.4	0.94
SV-6	7		<0.08	18	<0.4	<0.4	1.2
SV-7	7		<0.08	3.1	<0.4	<0.4	<0.4
SV-8	7		<0.08	7.1	<0.4	<0.4	0.61
SV-9	7		0.096	30	0.54	0.59	2.2
SV-10	--		--	--	--	--	--
SV-11	7	0.10	1.6	<0.4	<0.4	<0.4	
DTSC-Recommended SL (Future Commercial/Industrial) - AF 0.0005			0.84	2,600	9.8	880	880
DTSC-Recommended SL (Commercial/Industrial) - AF 0.03			0.014	43	0.16	15	15

Notes:


bgs = below ground surface

DTSC-Recommended SL = Screening Level for 5-foot samples as recommended in California Department of Toxic Substances Control (DTSC), Office of Human and Ecological Risk (HERO), Human Health Risk Assessment (HHRA) Note No. 3 - Commercial/Industrial land use scenarios at an existing and future building (June 2020, Referencing U.S. Environmental Protection Agency Regional Screening Level Reference Summary Table - May 2020).

-- = Sample could not be collected due to no-flow, high vacuum conditions.

Three purge volumes were used for all sampling points.

AF = Attenuation factor



Appendix A
H&P Laboratory Report

17 November 2020

Justin Rauzon
SCS Engineers - Long Beach
3900 Kilroy Airport Way, Suite 100
Long Beach, CA 90806-6816

H&P Project: SCS111720-10
Client Project: 01220228.00/ Newbury Park

Dear Justin Rauzon:

Enclosed is the analytical report for the above referenced project. The data herein applies to samples as received by H&P Mobile Geochemistry, Inc. on 16-Nov-20 which were analyzed in accordance with the attached Chain of Custody record(s).

The results for all sample analyses and required QA/QC analyses are presented in the following sections and summarized in the documents:

- Sample Summary
- Case Narrative (if applicable)
- Sample Results
- Quality Control Summary
- Notes and Definitions / Appendix
- Chain of Custody
- Sampling Logs (if applicable)

Unless otherwise noted, I certify that all analyses were performed and reviewed in compliance with our Quality Systems Manual and Standard Operating Procedures. This report shall not be reproduced, except in full, without the written approval of H&P Mobile Geochemistry, Inc.


We at H&P Mobile Geochemistry, Inc. sincerely appreciate the opportunity to provide analytical services to you on this project. If you have any questions or concerns regarding this analytical report, please contact me at your convenience at 760-804-9678.

Sincerely,



Lisa Eminhizer
Laboratory Director

H&P Mobile Geochemistry, Inc. is certified under the California ELAP and the National Environmental Laboratory Accreditation Conference (NELAC) for the fields of proficiency and analytes listed on those certificates. H&P is approved as an Environmental Testing Laboratory in accordance with the DoD-ELAP Program and ISO/IEC 17025:2005 programs for the fields of proficiency and analytes included in the certification process and to the extent offered by the accreditation agency. Unless otherwise noted, accreditation certificate numbers, expiration of certificates, and scope of accreditation can be found at: www.handpmg.com/about/certifications. Fields of services and analytes contained in this report that are not listed on the certificates should be considered uncertified or unavailable for certification.



SCS Engineers - Long Beach
3900 Kilroy Airport Way, Suite 100
Long Beach, CA 90806-6816

Project: SCS111720-10
Project Number: 01220228.00/ Newbury Park
Project Manager: Justin Rauzon

Reported:
17-Nov-20 15:34

ANALYTICAL REPORT FOR SAMPLES

Sample ID	Laboratory ID	Matrix	Date Sampled	Date Received
SV-1-7	E011059-01	Vapor	16-Nov-20	16-Nov-20
SV-2-7	E011059-02	Vapor	16-Nov-20	16-Nov-20
SV-2-7-REP	E011059-03	Vapor	16-Nov-20	16-Nov-20
SV-3-7	E011059-04	Vapor	16-Nov-20	16-Nov-20
SV-4-7	E011059-05	Vapor	16-Nov-20	16-Nov-20
SV-5-7	E011059-06	Vapor	16-Nov-20	16-Nov-20
SV-6-7	E011059-07	Vapor	16-Nov-20	16-Nov-20
SV-7-7	E011059-08	Vapor	16-Nov-20	16-Nov-20
SV-8-7	E011059-09	Vapor	16-Nov-20	16-Nov-20
SV-9-7	E011059-10	Vapor	16-Nov-20	16-Nov-20
SV-11-7	E011059-11	Vapor	16-Nov-20	16-Nov-20

SCS Engineers - Long Beach
3900 Kilroy Airport Way, Suite 100
Long Beach, CA 90806-6816

Project: SCS111720-10
Project Number: 01220228.00/ Newbury Park
Project Manager: Justin Rauzon

Reported:
17-Nov-20 15:34

DETECTIONS SUMMARY

Sample ID: **SV-1-7**

Laboratory ID: **E011059-01**

Analyte	Result	Reporting	Units	Method	Notes
		Limit			
Benzene	0.11	0.080	ug/l	H&P 8260SV	

Sample ID: **SV-2-7**

Laboratory ID: **E011059-02**

Analyte	Result	Reporting	Units	Method	Notes
		Limit			
Benzene	0.14	0.080	ug/l	H&P 8260SV	
Toluene	18	0.80	ug/l	H&P 8260SV	
m,p-Xylene	0.93	0.40	ug/l	H&P 8260SV	

Sample ID: **SV-2-7-REP**

Laboratory ID: **E011059-03**

Analyte	Result	Reporting	Units	Method	Notes
		Limit			
Benzene	0.13	0.080	ug/l	H&P 8260SV	
Toluene	14	0.80	ug/l	H&P 8260SV	
m,p-Xylene	0.80	0.40	ug/l	H&P 8260SV	

Sample ID: **SV-3-7**

Laboratory ID: **E011059-04**

Analyte	Result	Reporting	Units	Method	Notes
		Limit			
Toluene	5.1	0.80	ug/l	H&P 8260SV	

Sample ID: **SV-4-7**

Laboratory ID: **E011059-05**

Analyte	Result	Reporting	Units	Method	Notes
		Limit			
Toluene	13	0.80	ug/l	H&P 8260SV	
m,p-Xylene	0.75	0.40	ug/l	H&P 8260SV	

Sample ID: **SV-5-7**

Laboratory ID: **E011059-06**

Analyte	Result	Reporting	Units	Method	Notes
		Limit			
Benzene	0.082	0.080	ug/l	H&P 8260SV	
Toluene	13	0.80	ug/l	H&P 8260SV	
m,p-Xylene	0.94	0.40	ug/l	H&P 8260SV	

Sample ID: **SV-6-7**

Laboratory ID: **E011059-07**

Analyte	Result	Reporting	Units	Method	Notes
		Limit			

SCS Engineers - Long Beach
3900 Kilroy Airport Way, Suite 100
Long Beach, CA 90806-6816

Project: SCS111720-10
Project Number: 01220228.00/ Newbury Park
Project Manager: Justin Rauzon

Reported:
17-Nov-20 15:34

Sample ID: **SV-6-7**

Laboratory ID: **E011059-07**

Analyte	Result	Reporting		Units	Method	Notes
		Limit				
Toluene	18	0.80		ug/l	H&P 8260SV	
m,p-Xylene	1.2	0.40		ug/l	H&P 8260SV	

Sample ID: **SV-7-7**

Laboratory ID: **E011059-08**

Analyte	Result	Reporting		Units	Method	Notes
		Limit				
Toluene	3.1	0.80		ug/l	H&P 8260SV	

Sample ID: **SV-8-7**

Laboratory ID: **E011059-09**

Analyte	Result	Reporting		Units	Method	Notes
		Limit				
Toluene	7.1	0.80		ug/l	H&P 8260SV	
m,p-Xylene	0.61	0.40		ug/l	H&P 8260SV	

Sample ID: **SV-9-7**

Laboratory ID: **E011059-10**

Analyte	Result	Reporting		Units	Method	Notes
		Limit				
Benzene	0.096	0.080		ug/l	H&P 8260SV	
Toluene	30	0.80		ug/l	H&P 8260SV	
Ethylbenzene	0.54	0.40		ug/l	H&P 8260SV	
m,p-Xylene	2.2	0.40		ug/l	H&P 8260SV	
o-Xylene	0.59	0.40		ug/l	H&P 8260SV	

Sample ID: **SV-11-7**

Laboratory ID: **E011059-11**

Analyte	Result	Reporting		Units	Method	Notes
		Limit				
Benzene	0.10	0.080		ug/l	H&P 8260SV	
Toluene	1.6	0.80		ug/l	H&P 8260SV	

SCS Engineers - Long Beach
3900 Kilroy Airport Way, Suite 100
Long Beach, CA 90806-6816

Project: SCS111720-10
Project Number: 01220228.00/ Newbury Park
Project Manager: Justin Rauzon

Reported:
17-Nov-20 15:34

Volatile Organic Compounds by H&P 8260SV

H&P Mobile Geochemistry, Inc.

Analyte	Result	Reporting Limit	Units	Dilution Factor	Batch	Prepared	Analyzed	Method	Notes
SV-1-7 (E011059-01) Vapor Sampled: 16-Nov-20 Received: 16-Nov-20									
1,1-Difluoroethane (LCC)	ND	0.40	ug/l	0.04	EK01716	17-Nov-20	17-Nov-20	H&P 8260SV	
Dichlorodifluoromethane (F12)	ND	0.40	"	"	"	"	"	"	
Chloromethane	ND	0.40	"	"	"	"	"	"	
Vinyl chloride	ND	0.040	"	"	"	"	"	"	
Bromomethane	ND	0.40	"	"	"	"	"	"	
Chloroethane	ND	0.40	"	"	"	"	"	"	
Trichlorofluoromethane (F11)	ND	0.40	"	"	"	"	"	"	
1,1-Dichloroethene	ND	0.40	"	"	"	"	"	"	
1,1,2 Trichlorotrifluoroethane (F113)	ND	0.40	"	"	"	"	"	"	
Methylene chloride (Dichloromethane)	ND	0.40	"	"	"	"	"	"	
Methyl tertiary-butyl ether (MTBE)	ND	0.40	"	"	"	"	"	"	
trans-1,2-Dichloroethene	ND	0.40	"	"	"	"	"	"	
1,1-Dichloroethane	ND	0.40	"	"	"	"	"	"	
2,2-Dichloropropane	ND	0.40	"	"	"	"	"	"	
cis-1,2-Dichloroethene	ND	0.40	"	"	"	"	"	"	
Chloroform	ND	0.080	"	"	"	"	"	"	
Bromochloromethane	ND	0.40	"	"	"	"	"	"	
1,1,1-Trichloroethane	ND	0.40	"	"	"	"	"	"	
1,1-Dichloropropene	ND	0.40	"	"	"	"	"	"	
Carbon tetrachloride	ND	0.080	"	"	"	"	"	"	
1,2-Dichloroethane (EDC)	ND	0.080	"	"	"	"	"	"	
Benzene	0.11	0.080	"	"	"	"	"	"	
Trichloroethene	ND	0.080	"	"	"	"	"	"	
1,2-Dichloropropane	ND	0.40	"	"	"	"	"	"	
Bromodichloromethane	ND	0.40	"	"	"	"	"	"	
Dibromomethane	ND	0.40	"	"	"	"	"	"	
cis-1,3-Dichloropropene	ND	0.40	"	"	"	"	"	"	
Toluene	ND	0.80	"	"	"	"	"	"	
trans-1,3-Dichloropropene	ND	0.40	"	"	"	"	"	"	
1,1,2-Trichloroethane	ND	0.40	"	"	"	"	"	"	
1,2-Dibromoethane (EDB)	ND	0.40	"	"	"	"	"	"	
1,3-Dichloropropane	ND	0.40	"	"	"	"	"	"	
Tetrachloroethene	ND	0.080	"	"	"	"	"	"	
Dibromochloromethane	ND	0.40	"	"	"	"	"	"	
Chlorobenzene	ND	0.080	"	"	"	"	"	"	
Ethylbenzene	ND	0.40	"	"	"	"	"	"	
1,1,1,2-Tetrachloroethane	ND	0.40	"	"	"	"	"	"	
m,p-Xylene	ND	0.40	"	"	"	"	"	"	

SCS Engineers - Long Beach
3900 Kilroy Airport Way, Suite 100
Long Beach, CA 90806-6816

Project: SCS111720-10
Project Number: 01220228.00/ Newbury Park
Project Manager: Justin Rauzon

Reported:
17-Nov-20 15:34

Volatile Organic Compounds by H&P 8260SV

H&P Mobile Geochemistry, Inc.

Analyte	Result	Reporting Limit	Units	Dilution Factor	Batch	Prepared	Analyzed	Method	Notes
SV-1-7 (E011059-01) Vapor Sampled: 16-Nov-20 Received: 16-Nov-20									
o-Xylene	ND	0.40	ug/l	0.04	EK01716	17-Nov-20	17-Nov-20	H&P 8260SV	
Styrene	ND	0.40	"	"	"	"	"	"	
Bromoform	ND	0.40	"	"	"	"	"	"	
Isopropylbenzene (Cumene)	ND	0.40	"	"	"	"	"	"	
1,1,2,2-Tetrachloroethane	ND	0.40	"	"	"	"	"	"	
1,2,3-Trichloropropane	ND	0.40	"	"	"	"	"	"	
n-Propylbenzene	ND	0.40	"	"	"	"	"	"	
Bromobenzene	ND	0.40	"	"	"	"	"	"	
1,3,5-Trimethylbenzene	ND	0.40	"	"	"	"	"	"	
2-Chlorotoluene	ND	0.40	"	"	"	"	"	"	
4-Chlorotoluene	ND	0.40	"	"	"	"	"	"	
tert-Butylbenzene	ND	0.40	"	"	"	"	"	"	
1,2,4-Trimethylbenzene	ND	0.40	"	"	"	"	"	"	
sec-Butylbenzene	ND	0.40	"	"	"	"	"	"	
p-Isopropyltoluene	ND	0.40	"	"	"	"	"	"	
1,3-Dichlorobenzene	ND	0.40	"	"	"	"	"	"	
1,4-Dichlorobenzene	ND	0.40	"	"	"	"	"	"	
n-Butylbenzene	ND	0.40	"	"	"	"	"	"	
1,2-Dichlorobenzene	ND	0.40	"	"	"	"	"	"	
1,2-Dibromo-3-chloropropane	ND	4.0	"	"	"	"	"	"	
1,2,4-Trichlorobenzene	ND	0.40	"	"	"	"	"	"	
Hexachlorobutadiene	ND	0.40	"	"	"	"	"	"	
Naphthalene	ND	0.080	"	"	"	"	"	"	
1,2,3-Trichlorobenzene	ND	0.40	"	"	"	"	"	"	
<i>Surrogate: Dibromofluoromethane</i>		90.9 %		75-125	"	"	"	"	
<i>Surrogate: 1,2-Dichloroethane-d4</i>		86.5 %		75-125	"	"	"	"	
<i>Surrogate: Toluene-d8</i>		91.1 %		75-125	"	"	"	"	

SCS Engineers - Long Beach
3900 Kilroy Airport Way, Suite 100
Long Beach, CA 90806-6816

Project: SCS111720-10
Project Number: 01220228.00/ Newbury Park
Project Manager: Justin Rauzon

Reported:
17-Nov-20 15:34

Volatile Organic Compounds by H&P 8260SV

H&P Mobile Geochemistry, Inc.

Analyte	Result	Reporting Limit	Units	Dilution Factor	Batch	Prepared	Analyzed	Method	Notes
SV-2-7 (E011059-02) Vapor Sampled: 16-Nov-20 Received: 16-Nov-20									
1,1-Difluoroethane (LCC)	ND	0.40	ug/l	0.04	EK01716	17-Nov-20	17-Nov-20	H&P 8260SV	
Dichlorodifluoromethane (F12)	ND	0.40	"	"	"	"	"	"	
Chloromethane	ND	0.40	"	"	"	"	"	"	
Vinyl chloride	ND	0.040	"	"	"	"	"	"	
Bromomethane	ND	0.40	"	"	"	"	"	"	
Chloroethane	ND	0.40	"	"	"	"	"	"	
Trichlorofluoromethane (F11)	ND	0.40	"	"	"	"	"	"	
1,1-Dichloroethene	ND	0.40	"	"	"	"	"	"	
1,1,2 Trichlorotrifluoroethane (F113)	ND	0.40	"	"	"	"	"	"	
Methylene chloride (Dichloromethane)	ND	0.40	"	"	"	"	"	"	
Methyl tertiary-butyl ether (MTBE)	ND	0.40	"	"	"	"	"	"	
trans-1,2-Dichloroethene	ND	0.40	"	"	"	"	"	"	
1,1-Dichloroethane	ND	0.40	"	"	"	"	"	"	
2,2-Dichloropropane	ND	0.40	"	"	"	"	"	"	
cis-1,2-Dichloroethene	ND	0.40	"	"	"	"	"	"	
Chloroform	ND	0.080	"	"	"	"	"	"	
Bromochloromethane	ND	0.40	"	"	"	"	"	"	
1,1,1-Trichloroethane	ND	0.40	"	"	"	"	"	"	
1,1-Dichloropropene	ND	0.40	"	"	"	"	"	"	
Carbon tetrachloride	ND	0.080	"	"	"	"	"	"	
1,2-Dichloroethane (EDC)	ND	0.080	"	"	"	"	"	"	
Benzene	0.14	0.080	"	"	"	"	"	"	
Trichloroethene	ND	0.080	"	"	"	"	"	"	
1,2-Dichloropropane	ND	0.40	"	"	"	"	"	"	
Bromodichloromethane	ND	0.40	"	"	"	"	"	"	
Dibromomethane	ND	0.40	"	"	"	"	"	"	
cis-1,3-Dichloropropene	ND	0.40	"	"	"	"	"	"	
Toluene	18	0.80	"	"	"	"	"	"	
trans-1,3-Dichloropropene	ND	0.40	"	"	"	"	"	"	
1,1,2-Trichloroethane	ND	0.40	"	"	"	"	"	"	
1,2-Dibromoethane (EDB)	ND	0.40	"	"	"	"	"	"	
1,3-Dichloropropane	ND	0.40	"	"	"	"	"	"	
Tetrachloroethene	ND	0.080	"	"	"	"	"	"	
Dibromochloromethane	ND	0.40	"	"	"	"	"	"	
Chlorobenzene	ND	0.080	"	"	"	"	"	"	
Ethylbenzene	ND	0.40	"	"	"	"	"	"	
1,1,1,2-Tetrachloroethane	ND	0.40	"	"	"	"	"	"	
m,p-Xylene	0.93	0.40	"	"	"	"	"	"	

SCS Engineers - Long Beach
3900 Kilroy Airport Way, Suite 100
Long Beach, CA 90806-6816

Project: SCS111720-10
Project Number: 01220228.00/ Newbury Park
Project Manager: Justin Rauzon

Reported:
17-Nov-20 15:34

Volatile Organic Compounds by H&P 8260SV

H&P Mobile Geochemistry, Inc.

Analyte	Result	Reporting Limit	Units	Dilution Factor	Batch	Prepared	Analyzed	Method	Notes
SV-2-7 (E011059-02) Vapor Sampled: 16-Nov-20 Received: 16-Nov-20									
o-Xylene	ND	0.40	ug/l	0.04	EK01716	17-Nov-20	17-Nov-20	H&P 8260SV	
Styrene	ND	0.40	"	"	"	"	"	"	
Bromoform	ND	0.40	"	"	"	"	"	"	
Isopropylbenzene (Cumene)	ND	0.40	"	"	"	"	"	"	
1,1,2,2-Tetrachloroethane	ND	0.40	"	"	"	"	"	"	
1,2,3-Trichloropropane	ND	0.40	"	"	"	"	"	"	
n-Propylbenzene	ND	0.40	"	"	"	"	"	"	
Bromobenzene	ND	0.40	"	"	"	"	"	"	
1,3,5-Trimethylbenzene	ND	0.40	"	"	"	"	"	"	
2-Chlorotoluene	ND	0.40	"	"	"	"	"	"	
4-Chlorotoluene	ND	0.40	"	"	"	"	"	"	
tert-Butylbenzene	ND	0.40	"	"	"	"	"	"	
1,2,4-Trimethylbenzene	ND	0.40	"	"	"	"	"	"	
sec-Butylbenzene	ND	0.40	"	"	"	"	"	"	
p-Isopropyltoluene	ND	0.40	"	"	"	"	"	"	
1,3-Dichlorobenzene	ND	0.40	"	"	"	"	"	"	
1,4-Dichlorobenzene	ND	0.40	"	"	"	"	"	"	
n-Butylbenzene	ND	0.40	"	"	"	"	"	"	
1,2-Dichlorobenzene	ND	0.40	"	"	"	"	"	"	
1,2-Dibromo-3-chloropropane	ND	4.0	"	"	"	"	"	"	
1,2,4-Trichlorobenzene	ND	0.40	"	"	"	"	"	"	
Hexachlorobutadiene	ND	0.40	"	"	"	"	"	"	
Naphthalene	ND	0.080	"	"	"	"	"	"	
1,2,3-Trichlorobenzene	ND	0.40	"	"	"	"	"	"	

Surrogate: Dibromofluoromethane	85.5 %	75-125	"	"	"	"	"	"
Surrogate: 1,2-Dichloroethane-d4	82.9 %	75-125	"	"	"	"	"	"
Surrogate: Toluene-d8	96.4 %	75-125	"	"	"	"	"	"

SCS Engineers - Long Beach
3900 Kilroy Airport Way, Suite 100
Long Beach, CA 90806-6816

Project: SCS111720-10
Project Number: 01220228.00/ Newbury Park
Project Manager: Justin Rauzon

Reported:
17-Nov-20 15:34

Volatile Organic Compounds by H&P 8260SV

H&P Mobile Geochemistry, Inc.

Analyte	Result	Reporting Limit	Units	Dilution Factor	Batch	Prepared	Analyzed	Method	Notes
SV-2-7-REP (E011059-03) Vapor Sampled: 16-Nov-20 Received: 16-Nov-20									
1,1-Difluoroethane (LCC)	ND	0.40	ug/l	0.04	EK01716	17-Nov-20	17-Nov-20	H&P 8260SV	
Dichlorodifluoromethane (F12)	ND	0.40	"	"	"	"	"	"	
Chloromethane	ND	0.40	"	"	"	"	"	"	
Vinyl chloride	ND	0.040	"	"	"	"	"	"	
Bromomethane	ND	0.40	"	"	"	"	"	"	
Chloroethane	ND	0.40	"	"	"	"	"	"	
Trichlorofluoromethane (F11)	ND	0.40	"	"	"	"	"	"	
1,1-Dichloroethene	ND	0.40	"	"	"	"	"	"	
1,1,2 Trichlorotrifluoroethane (F113)	ND	0.40	"	"	"	"	"	"	
Methylene chloride (Dichloromethane)	ND	0.40	"	"	"	"	"	"	
Methyl tertiary-butyl ether (MTBE)	ND	0.40	"	"	"	"	"	"	
trans-1,2-Dichloroethene	ND	0.40	"	"	"	"	"	"	
1,1-Dichloroethane	ND	0.40	"	"	"	"	"	"	
2,2-Dichloropropane	ND	0.40	"	"	"	"	"	"	
cis-1,2-Dichloroethene	ND	0.40	"	"	"	"	"	"	
Chloroform	ND	0.080	"	"	"	"	"	"	
Bromochloromethane	ND	0.40	"	"	"	"	"	"	
1,1,1-Trichloroethane	ND	0.40	"	"	"	"	"	"	
1,1-Dichloropropene	ND	0.40	"	"	"	"	"	"	
Carbon tetrachloride	ND	0.080	"	"	"	"	"	"	
1,2-Dichloroethane (EDC)	ND	0.080	"	"	"	"	"	"	
Benzene	0.13	0.080	"	"	"	"	"	"	
Trichloroethene	ND	0.080	"	"	"	"	"	"	
1,2-Dichloropropane	ND	0.40	"	"	"	"	"	"	
Bromodichloromethane	ND	0.40	"	"	"	"	"	"	
Dibromomethane	ND	0.40	"	"	"	"	"	"	
cis-1,3-Dichloropropene	ND	0.40	"	"	"	"	"	"	
Toluene	14	0.80	"	"	"	"	"	"	
trans-1,3-Dichloropropene	ND	0.40	"	"	"	"	"	"	
1,1,2-Trichloroethane	ND	0.40	"	"	"	"	"	"	
1,2-Dibromoethane (EDB)	ND	0.40	"	"	"	"	"	"	
1,3-Dichloropropane	ND	0.40	"	"	"	"	"	"	
Tetrachloroethene	ND	0.080	"	"	"	"	"	"	
Dibromochloromethane	ND	0.40	"	"	"	"	"	"	
Chlorobenzene	ND	0.080	"	"	"	"	"	"	
Ethylbenzene	ND	0.40	"	"	"	"	"	"	
1,1,1,2-Tetrachloroethane	ND	0.40	"	"	"	"	"	"	
m,p-Xylene	0.80	0.40	"	"	"	"	"	"	

SCS Engineers - Long Beach
3900 Kilroy Airport Way, Suite 100
Long Beach, CA 90806-6816

Project: SCS111720-10
Project Number: 01220228.00/ Newbury Park
Project Manager: Justin Rauzon

Reported:
17-Nov-20 15:34

Volatile Organic Compounds by H&P 8260SV

H&P Mobile Geochemistry, Inc.

Analyte	Result	Reporting Limit	Units	Dilution Factor	Batch	Prepared	Analyzed	Method	Notes
SV-2-7-REP (E011059-03) Vapor Sampled: 16-Nov-20 Received: 16-Nov-20									
o-Xylene	ND	0.40	ug/l	0.04	EK01716	17-Nov-20	17-Nov-20	H&P 8260SV	
Styrene	ND	0.40	"	"	"	"	"	"	
Bromoform	ND	0.40	"	"	"	"	"	"	
Isopropylbenzene (Cumene)	ND	0.40	"	"	"	"	"	"	
1,1,2,2-Tetrachloroethane	ND	0.40	"	"	"	"	"	"	
1,2,3-Trichloropropane	ND	0.40	"	"	"	"	"	"	
n-Propylbenzene	ND	0.40	"	"	"	"	"	"	
Bromobenzene	ND	0.40	"	"	"	"	"	"	
1,3,5-Trimethylbenzene	ND	0.40	"	"	"	"	"	"	
2-Chlorotoluene	ND	0.40	"	"	"	"	"	"	
4-Chlorotoluene	ND	0.40	"	"	"	"	"	"	
tert-Butylbenzene	ND	0.40	"	"	"	"	"	"	
1,2,4-Trimethylbenzene	ND	0.40	"	"	"	"	"	"	
sec-Butylbenzene	ND	0.40	"	"	"	"	"	"	
p-Isopropyltoluene	ND	0.40	"	"	"	"	"	"	
1,3-Dichlorobenzene	ND	0.40	"	"	"	"	"	"	
1,4-Dichlorobenzene	ND	0.40	"	"	"	"	"	"	
n-Butylbenzene	ND	0.40	"	"	"	"	"	"	
1,2-Dichlorobenzene	ND	0.40	"	"	"	"	"	"	
1,2-Dibromo-3-chloropropane	ND	4.0	"	"	"	"	"	"	
1,2,4-Trichlorobenzene	ND	0.40	"	"	"	"	"	"	
Hexachlorobutadiene	ND	0.40	"	"	"	"	"	"	
Naphthalene	ND	0.080	"	"	"	"	"	"	
1,2,3-Trichlorobenzene	ND	0.40	"	"	"	"	"	"	
<i>Surrogate: Dibromofluoromethane</i>		86.8 %		75-125	"	"	"	"	
<i>Surrogate: 1,2-Dichloroethane-d4</i>		86.9 %		75-125	"	"	"	"	
<i>Surrogate: Toluene-d8</i>		94.1 %		75-125	"	"	"	"	

SCS Engineers - Long Beach
3900 Kilroy Airport Way, Suite 100
Long Beach, CA 90806-6816

Project: SCS111720-10
Project Number: 01220228.00/ Newbury Park
Project Manager: Justin Rauzon

Reported:
17-Nov-20 15:34

Volatile Organic Compounds by H&P 8260SV

H&P Mobile Geochemistry, Inc.

Analyte	Result	Reporting Limit	Units	Dilution Factor	Batch	Prepared	Analyzed	Method	Notes
SV-3-7 (E011059-04) Vapor Sampled: 16-Nov-20 Received: 16-Nov-20									
1,1-Difluoroethane (LCC)	ND	0.40	ug/l	0.04	EK01716	17-Nov-20	17-Nov-20	H&P 8260SV	
Dichlorodifluoromethane (F12)	ND	0.40	"	"	"	"	"	"	
Chloromethane	ND	0.40	"	"	"	"	"	"	
Vinyl chloride	ND	0.040	"	"	"	"	"	"	
Bromomethane	ND	0.40	"	"	"	"	"	"	
Chloroethane	ND	0.40	"	"	"	"	"	"	
Trichlorofluoromethane (F11)	ND	0.40	"	"	"	"	"	"	
1,1-Dichloroethene	ND	0.40	"	"	"	"	"	"	
1,1,2 Trichlorotrifluoroethane (F113)	ND	0.40	"	"	"	"	"	"	
Methylene chloride (Dichloromethane)	ND	0.40	"	"	"	"	"	"	
Methyl tertiary-butyl ether (MTBE)	ND	0.40	"	"	"	"	"	"	
trans-1,2-Dichloroethene	ND	0.40	"	"	"	"	"	"	
1,1-Dichloroethane	ND	0.40	"	"	"	"	"	"	
2,2-Dichloropropane	ND	0.40	"	"	"	"	"	"	
cis-1,2-Dichloroethene	ND	0.40	"	"	"	"	"	"	
Chloroform	ND	0.080	"	"	"	"	"	"	
Bromochloromethane	ND	0.40	"	"	"	"	"	"	
1,1,1-Trichloroethane	ND	0.40	"	"	"	"	"	"	
1,1-Dichloropropene	ND	0.40	"	"	"	"	"	"	
Carbon tetrachloride	ND	0.080	"	"	"	"	"	"	
1,2-Dichloroethane (EDC)	ND	0.080	"	"	"	"	"	"	
Benzene	ND	0.080	"	"	"	"	"	"	
Trichloroethene	ND	0.080	"	"	"	"	"	"	
1,2-Dichloropropane	ND	0.40	"	"	"	"	"	"	
Bromodichloromethane	ND	0.40	"	"	"	"	"	"	
Dibromomethane	ND	0.40	"	"	"	"	"	"	
cis-1,3-Dichloropropene	ND	0.40	"	"	"	"	"	"	
Toluene	5.1	0.80	"	"	"	"	"	"	
trans-1,3-Dichloropropene	ND	0.40	"	"	"	"	"	"	
1,1,2-Trichloroethane	ND	0.40	"	"	"	"	"	"	
1,2-Dibromoethane (EDB)	ND	0.40	"	"	"	"	"	"	
1,3-Dichloropropane	ND	0.40	"	"	"	"	"	"	
Tetrachloroethene	ND	0.080	"	"	"	"	"	"	
Dibromochloromethane	ND	0.40	"	"	"	"	"	"	
Chlorobenzene	ND	0.080	"	"	"	"	"	"	
Ethylbenzene	ND	0.40	"	"	"	"	"	"	
1,1,1,2-Tetrachloroethane	ND	0.40	"	"	"	"	"	"	
m,p-Xylene	ND	0.40	"	"	"	"	"	"	

SCS Engineers - Long Beach
3900 Kilroy Airport Way, Suite 100
Long Beach, CA 90806-6816

Project: SCS111720-10
Project Number: 01220228.00/ Newbury Park
Project Manager: Justin Rauzon

Reported:
17-Nov-20 15:34

Volatile Organic Compounds by H&P 8260SV

H&P Mobile Geochemistry, Inc.

Analyte	Result	Reporting Limit	Units	Dilution Factor	Batch	Prepared	Analyzed	Method	Notes
SV-3-7 (E011059-04) Vapor Sampled: 16-Nov-20 Received: 16-Nov-20									
o-Xylene	ND	0.40	ug/l	0.04	EK01716	17-Nov-20	17-Nov-20	H&P 8260SV	
Styrene	ND	0.40	"	"	"	"	"	"	
Bromoform	ND	0.40	"	"	"	"	"	"	
Isopropylbenzene (Cumene)	ND	0.40	"	"	"	"	"	"	
1,1,2,2-Tetrachloroethane	ND	0.40	"	"	"	"	"	"	
1,2,3-Trichloropropane	ND	0.40	"	"	"	"	"	"	
n-Propylbenzene	ND	0.40	"	"	"	"	"	"	
Bromobenzene	ND	0.40	"	"	"	"	"	"	
1,3,5-Trimethylbenzene	ND	0.40	"	"	"	"	"	"	
2-Chlorotoluene	ND	0.40	"	"	"	"	"	"	
4-Chlorotoluene	ND	0.40	"	"	"	"	"	"	
tert-Butylbenzene	ND	0.40	"	"	"	"	"	"	
1,2,4-Trimethylbenzene	ND	0.40	"	"	"	"	"	"	
sec-Butylbenzene	ND	0.40	"	"	"	"	"	"	
p-Isopropyltoluene	ND	0.40	"	"	"	"	"	"	
1,3-Dichlorobenzene	ND	0.40	"	"	"	"	"	"	
1,4-Dichlorobenzene	ND	0.40	"	"	"	"	"	"	
n-Butylbenzene	ND	0.40	"	"	"	"	"	"	
1,2-Dichlorobenzene	ND	0.40	"	"	"	"	"	"	
1,2-Dibromo-3-chloropropane	ND	4.0	"	"	"	"	"	"	
1,2,4-Trichlorobenzene	ND	0.40	"	"	"	"	"	"	
Hexachlorobutadiene	ND	0.40	"	"	"	"	"	"	
Naphthalene	ND	0.080	"	"	"	"	"	"	
1,2,3-Trichlorobenzene	ND	0.40	"	"	"	"	"	"	

Surrogate: Dibromofluoromethane	95.2 %	75-125	"	"	"	"
Surrogate: 1,2-Dichloroethane-d4	87.5 %	75-125	"	"	"	"
Surrogate: Toluene-d8	100 %	75-125	"	"	"	"

SCS Engineers - Long Beach
3900 Kilroy Airport Way, Suite 100
Long Beach, CA 90806-6816

Project: SCS111720-10
Project Number: 01220228.00/ Newbury Park
Project Manager: Justin Rauzon

Reported:
17-Nov-20 15:34

Volatile Organic Compounds by H&P 8260SV

H&P Mobile Geochemistry, Inc.

Analyte	Result	Reporting Limit	Units	Dilution Factor	Batch	Prepared	Analyzed	Method	Notes
SV-4-7 (E011059-05) Vapor Sampled: 16-Nov-20 Received: 16-Nov-20									
1,1-Difluoroethane (LCC)	ND	0.40	ug/l	0.04	EK01716	17-Nov-20	17-Nov-20	H&P 8260SV	
Dichlorodifluoromethane (F12)	ND	0.40	"	"	"	"	"	"	
Chloromethane	ND	0.40	"	"	"	"	"	"	
Vinyl chloride	ND	0.040	"	"	"	"	"	"	
Bromomethane	ND	0.40	"	"	"	"	"	"	
Chloroethane	ND	0.40	"	"	"	"	"	"	
Trichlorofluoromethane (F11)	ND	0.40	"	"	"	"	"	"	
1,1-Dichloroethene	ND	0.40	"	"	"	"	"	"	
1,1,2 Trichlorotrifluoroethane (F113)	ND	0.40	"	"	"	"	"	"	
Methylene chloride (Dichloromethane)	ND	0.40	"	"	"	"	"	"	
Methyl tertiary-butyl ether (MTBE)	ND	0.40	"	"	"	"	"	"	
trans-1,2-Dichloroethene	ND	0.40	"	"	"	"	"	"	
1,1-Dichloroethane	ND	0.40	"	"	"	"	"	"	
2,2-Dichloropropane	ND	0.40	"	"	"	"	"	"	
cis-1,2-Dichloroethene	ND	0.40	"	"	"	"	"	"	
Chloroform	ND	0.080	"	"	"	"	"	"	
Bromochloromethane	ND	0.40	"	"	"	"	"	"	
1,1,1-Trichloroethane	ND	0.40	"	"	"	"	"	"	
1,1-Dichloropropene	ND	0.40	"	"	"	"	"	"	
Carbon tetrachloride	ND	0.080	"	"	"	"	"	"	
1,2-Dichloroethane (EDC)	ND	0.080	"	"	"	"	"	"	
Benzene	ND	0.080	"	"	"	"	"	"	
Trichloroethene	ND	0.080	"	"	"	"	"	"	
1,2-Dichloropropane	ND	0.40	"	"	"	"	"	"	
Bromodichloromethane	ND	0.40	"	"	"	"	"	"	
Dibromomethane	ND	0.40	"	"	"	"	"	"	
cis-1,3-Dichloropropene	ND	0.40	"	"	"	"	"	"	
Toluene	13	0.80	"	"	"	"	"	"	
trans-1,3-Dichloropropene	ND	0.40	"	"	"	"	"	"	
1,1,2-Trichloroethane	ND	0.40	"	"	"	"	"	"	
1,2-Dibromoethane (EDB)	ND	0.40	"	"	"	"	"	"	
1,3-Dichloropropane	ND	0.40	"	"	"	"	"	"	
Tetrachloroethene	ND	0.080	"	"	"	"	"	"	
Dibromochloromethane	ND	0.40	"	"	"	"	"	"	
Chlorobenzene	ND	0.080	"	"	"	"	"	"	
Ethylbenzene	ND	0.40	"	"	"	"	"	"	
1,1,1,2-Tetrachloroethane	ND	0.40	"	"	"	"	"	"	
m,p-Xylene	0.75	0.40	"	"	"	"	"	"	

SCS Engineers - Long Beach
3900 Kilroy Airport Way, Suite 100
Long Beach, CA 90806-6816

Project: SCS111720-10
Project Number: 01220228.00/ Newbury Park
Project Manager: Justin Rauzon

Reported:
17-Nov-20 15:34

Volatile Organic Compounds by H&P 8260SV

H&P Mobile Geochemistry, Inc.

Analyte	Result	Reporting Limit	Units	Dilution Factor	Batch	Prepared	Analyzed	Method	Notes
SV-4-7 (E011059-05) Vapor Sampled: 16-Nov-20 Received: 16-Nov-20									
o-Xylene	ND	0.40	ug/l	0.04	EK01716	17-Nov-20	17-Nov-20	H&P 8260SV	
Styrene	ND	0.40	"	"	"	"	"	"	
Bromoform	ND	0.40	"	"	"	"	"	"	
Isopropylbenzene (Cumene)	ND	0.40	"	"	"	"	"	"	
1,1,2,2-Tetrachloroethane	ND	0.40	"	"	"	"	"	"	
1,2,3-Trichloropropane	ND	0.40	"	"	"	"	"	"	
n-Propylbenzene	ND	0.40	"	"	"	"	"	"	
Bromobenzene	ND	0.40	"	"	"	"	"	"	
1,3,5-Trimethylbenzene	ND	0.40	"	"	"	"	"	"	
2-Chlorotoluene	ND	0.40	"	"	"	"	"	"	
4-Chlorotoluene	ND	0.40	"	"	"	"	"	"	
tert-Butylbenzene	ND	0.40	"	"	"	"	"	"	
1,2,4-Trimethylbenzene	ND	0.40	"	"	"	"	"	"	
sec-Butylbenzene	ND	0.40	"	"	"	"	"	"	
p-Isopropyltoluene	ND	0.40	"	"	"	"	"	"	
1,3-Dichlorobenzene	ND	0.40	"	"	"	"	"	"	
1,4-Dichlorobenzene	ND	0.40	"	"	"	"	"	"	
n-Butylbenzene	ND	0.40	"	"	"	"	"	"	
1,2-Dichlorobenzene	ND	0.40	"	"	"	"	"	"	
1,2-Dibromo-3-chloropropane	ND	4.0	"	"	"	"	"	"	
1,2,4-Trichlorobenzene	ND	0.40	"	"	"	"	"	"	
Hexachlorobutadiene	ND	0.40	"	"	"	"	"	"	
Naphthalene	ND	0.080	"	"	"	"	"	"	
1,2,3-Trichlorobenzene	ND	0.40	"	"	"	"	"	"	
<i>Surrogate: Dibromofluoromethane</i>		91.1 %		75-125	"	"	"	"	
<i>Surrogate: 1,2-Dichloroethane-d4</i>		82.8 %		75-125	"	"	"	"	
<i>Surrogate: Toluene-d8</i>		92.1 %		75-125	"	"	"	"	

SCS Engineers - Long Beach
3900 Kilroy Airport Way, Suite 100
Long Beach, CA 90806-6816

Project: SCS111720-10
Project Number: 01220228.00/ Newbury Park
Project Manager: Justin Rauzon

Reported:
17-Nov-20 15:34

Volatile Organic Compounds by H&P 8260SV

H&P Mobile Geochemistry, Inc.

Analyte	Result	Reporting Limit	Units	Dilution Factor	Batch	Prepared	Analyzed	Method	Notes
SV-5-7 (E011059-06) Vapor Sampled: 16-Nov-20 Received: 16-Nov-20									
1,1-Difluoroethane (LCC)	ND	0.40	ug/l	0.04	EK01716	17-Nov-20	17-Nov-20	H&P 8260SV	
Dichlorodifluoromethane (F12)	ND	0.40	"	"	"	"	"	"	
Chloromethane	ND	0.40	"	"	"	"	"	"	
Vinyl chloride	ND	0.040	"	"	"	"	"	"	
Bromomethane	ND	0.40	"	"	"	"	"	"	
Chloroethane	ND	0.40	"	"	"	"	"	"	
Trichlorofluoromethane (F11)	ND	0.40	"	"	"	"	"	"	
1,1-Dichloroethene	ND	0.40	"	"	"	"	"	"	
1,1,2 Trichlorotrifluoroethane (F113)	ND	0.40	"	"	"	"	"	"	
Methylene chloride (Dichloromethane)	ND	0.40	"	"	"	"	"	"	
Methyl tertiary-butyl ether (MTBE)	ND	0.40	"	"	"	"	"	"	
trans-1,2-Dichloroethene	ND	0.40	"	"	"	"	"	"	
1,1-Dichloroethane	ND	0.40	"	"	"	"	"	"	
2,2-Dichloropropane	ND	0.40	"	"	"	"	"	"	
cis-1,2-Dichloroethene	ND	0.40	"	"	"	"	"	"	
Chloroform	ND	0.080	"	"	"	"	"	"	
Bromochloromethane	ND	0.40	"	"	"	"	"	"	
1,1,1-Trichloroethane	ND	0.40	"	"	"	"	"	"	
1,1-Dichloropropene	ND	0.40	"	"	"	"	"	"	
Carbon tetrachloride	ND	0.080	"	"	"	"	"	"	
1,2-Dichloroethane (EDC)	ND	0.080	"	"	"	"	"	"	
Benzene	0.082	0.080	"	"	"	"	"	"	
Trichloroethene	ND	0.080	"	"	"	"	"	"	
1,2-Dichloropropane	ND	0.40	"	"	"	"	"	"	
Bromodichloromethane	ND	0.40	"	"	"	"	"	"	
Dibromomethane	ND	0.40	"	"	"	"	"	"	
cis-1,3-Dichloropropene	ND	0.40	"	"	"	"	"	"	
Toluene	13	0.80	"	"	"	"	"	"	
trans-1,3-Dichloropropene	ND	0.40	"	"	"	"	"	"	
1,1,2-Trichloroethane	ND	0.40	"	"	"	"	"	"	
1,2-Dibromoethane (EDB)	ND	0.40	"	"	"	"	"	"	
1,3-Dichloropropane	ND	0.40	"	"	"	"	"	"	
Tetrachloroethene	ND	0.080	"	"	"	"	"	"	
Dibromochloromethane	ND	0.40	"	"	"	"	"	"	
Chlorobenzene	ND	0.080	"	"	"	"	"	"	
Ethylbenzene	ND	0.40	"	"	"	"	"	"	
1,1,1,2-Tetrachloroethane	ND	0.40	"	"	"	"	"	"	
m,p-Xylene	0.94	0.40	"	"	"	"	"	"	

SCS Engineers - Long Beach
3900 Kilroy Airport Way, Suite 100
Long Beach, CA 90806-6816

Project: SCS111720-10
Project Number: 01220228.00/ Newbury Park
Project Manager: Justin Rauzon

Reported:
17-Nov-20 15:34

Volatile Organic Compounds by H&P 8260SV

H&P Mobile Geochemistry, Inc.

Analyte	Result	Reporting Limit	Units	Dilution Factor	Batch	Prepared	Analyzed	Method	Notes
SV-5-7 (E011059-06) Vapor Sampled: 16-Nov-20 Received: 16-Nov-20									
o-Xylene	ND	0.40	ug/l	0.04	EK01716	17-Nov-20	17-Nov-20	H&P 8260SV	
Styrene	ND	0.40	"	"	"	"	"	"	
Bromoform	ND	0.40	"	"	"	"	"	"	
Isopropylbenzene (Cumene)	ND	0.40	"	"	"	"	"	"	
1,1,2,2-Tetrachloroethane	ND	0.40	"	"	"	"	"	"	
1,2,3-Trichloropropane	ND	0.40	"	"	"	"	"	"	
n-Propylbenzene	ND	0.40	"	"	"	"	"	"	
Bromobenzene	ND	0.40	"	"	"	"	"	"	
1,3,5-Trimethylbenzene	ND	0.40	"	"	"	"	"	"	
2-Chlorotoluene	ND	0.40	"	"	"	"	"	"	
4-Chlorotoluene	ND	0.40	"	"	"	"	"	"	
tert-Butylbenzene	ND	0.40	"	"	"	"	"	"	
1,2,4-Trimethylbenzene	ND	0.40	"	"	"	"	"	"	
sec-Butylbenzene	ND	0.40	"	"	"	"	"	"	
p-Isopropyltoluene	ND	0.40	"	"	"	"	"	"	
1,3-Dichlorobenzene	ND	0.40	"	"	"	"	"	"	
1,4-Dichlorobenzene	ND	0.40	"	"	"	"	"	"	
n-Butylbenzene	ND	0.40	"	"	"	"	"	"	
1,2-Dichlorobenzene	ND	0.40	"	"	"	"	"	"	
1,2-Dibromo-3-chloropropane	ND	4.0	"	"	"	"	"	"	
1,2,4-Trichlorobenzene	ND	0.40	"	"	"	"	"	"	
Hexachlorobutadiene	ND	0.40	"	"	"	"	"	"	
Naphthalene	ND	0.080	"	"	"	"	"	"	
1,2,3-Trichlorobenzene	ND	0.40	"	"	"	"	"	"	

Surrogate: Dibromofluoromethane	92.4 %	75-125	"	"	"	"	"	"
Surrogate: 1,2-Dichloroethane-d4	84.5 %	75-125	"	"	"	"	"	"
Surrogate: Toluene-d8	94.7 %	75-125	"	"	"	"	"	"

SCS Engineers - Long Beach
3900 Kilroy Airport Way, Suite 100
Long Beach, CA 90806-6816

Project: SCS111720-10
Project Number: 01220228.00/ Newbury Park
Project Manager: Justin Rauzon

Reported:
17-Nov-20 15:34

Volatile Organic Compounds by H&P 8260SV

H&P Mobile Geochemistry, Inc.

Analyte	Result	Reporting Limit	Units	Dilution Factor	Batch	Prepared	Analyzed	Method	Notes
SV-6-7 (E011059-07) Vapor Sampled: 16-Nov-20 Received: 16-Nov-20									
1,1-Difluoroethane (LCC)	ND	0.40	ug/l	0.04	EK01713	17-Nov-20	17-Nov-20	H&P 8260SV	
Dichlorodifluoromethane (F12)	ND	0.40	"	"	"	"	"	"	
Chloromethane	ND	0.40	"	"	"	"	"	"	
Vinyl chloride	ND	0.040	"	"	"	"	"	"	
Bromomethane	ND	0.40	"	"	"	"	"	"	
Chloroethane	ND	0.40	"	"	"	"	"	"	
Trichlorofluoromethane (F11)	ND	0.40	"	"	"	"	"	"	
1,1-Dichloroethene	ND	0.40	"	"	"	"	"	"	
1,1,2 Trichlorotrifluoroethane (F113)	ND	0.40	"	"	"	"	"	"	
Methylene chloride (Dichloromethane)	ND	0.40	"	"	"	"	"	"	
Methyl tertiary-butyl ether (MTBE)	ND	0.40	"	"	"	"	"	"	
trans-1,2-Dichloroethene	ND	0.40	"	"	"	"	"	"	
1,1-Dichloroethane	ND	0.40	"	"	"	"	"	"	
2,2-Dichloropropane	ND	0.40	"	"	"	"	"	"	
cis-1,2-Dichloroethene	ND	0.40	"	"	"	"	"	"	
Chloroform	ND	0.080	"	"	"	"	"	"	
Bromochloromethane	ND	0.40	"	"	"	"	"	"	
1,1,1-Trichloroethane	ND	0.40	"	"	"	"	"	"	
1,1-Dichloropropene	ND	0.40	"	"	"	"	"	"	
Carbon tetrachloride	ND	0.080	"	"	"	"	"	"	
1,2-Dichloroethane (EDC)	ND	0.080	"	"	"	"	"	"	
Benzene	ND	0.080	"	"	"	"	"	"	
Trichloroethene	ND	0.080	"	"	"	"	"	"	
1,2-Dichloropropane	ND	0.40	"	"	"	"	"	"	
Bromodichloromethane	ND	0.40	"	"	"	"	"	"	
Dibromomethane	ND	0.40	"	"	"	"	"	"	
cis-1,3-Dichloropropene	ND	0.40	"	"	"	"	"	"	
Toluene	18	0.80	"	"	"	"	"	"	
trans-1,3-Dichloropropene	ND	0.40	"	"	"	"	"	"	
1,1,2-Trichloroethane	ND	0.40	"	"	"	"	"	"	
1,2-Dibromoethane (EDB)	ND	0.40	"	"	"	"	"	"	
1,3-Dichloropropane	ND	0.40	"	"	"	"	"	"	
Tetrachloroethene	ND	0.080	"	"	"	"	"	"	
Dibromochloromethane	ND	0.40	"	"	"	"	"	"	
Chlorobenzene	ND	0.080	"	"	"	"	"	"	
Ethylbenzene	ND	0.40	"	"	"	"	"	"	
1,1,1,2-Tetrachloroethane	ND	0.40	"	"	"	"	"	"	
m,p-Xylene	1.2	0.40	"	"	"	"	"	"	

SCS Engineers - Long Beach
3900 Kilroy Airport Way, Suite 100
Long Beach, CA 90806-6816

Project: SCS111720-10
Project Number: 01220228.00/ Newbury Park
Project Manager: Justin Rauzon

Reported:
17-Nov-20 15:34

Volatile Organic Compounds by H&P 8260SV

H&P Mobile Geochemistry, Inc.

Analyte	Result	Reporting Limit	Units	Dilution Factor	Batch	Prepared	Analyzed	Method	Notes
SV-6-7 (E011059-07) Vapor Sampled: 16-Nov-20 Received: 16-Nov-20									
o-Xylene	ND	0.40	ug/l	0.04	EK01713	17-Nov-20	17-Nov-20	H&P 8260SV	
Styrene	ND	0.40	"	"	"	"	"	"	
Bromoform	ND	0.40	"	"	"	"	"	"	
Isopropylbenzene (Cumene)	ND	0.40	"	"	"	"	"	"	
1,1,2,2-Tetrachloroethane	ND	0.40	"	"	"	"	"	"	
1,2,3-Trichloropropane	ND	0.40	"	"	"	"	"	"	
n-Propylbenzene	ND	0.40	"	"	"	"	"	"	
Bromobenzene	ND	0.40	"	"	"	"	"	"	
1,3,5-Trimethylbenzene	ND	0.40	"	"	"	"	"	"	
2-Chlorotoluene	ND	0.40	"	"	"	"	"	"	
4-Chlorotoluene	ND	0.40	"	"	"	"	"	"	
tert-Butylbenzene	ND	0.40	"	"	"	"	"	"	
1,2,4-Trimethylbenzene	ND	0.40	"	"	"	"	"	"	
sec-Butylbenzene	ND	0.40	"	"	"	"	"	"	
p-Isopropyltoluene	ND	0.40	"	"	"	"	"	"	
1,3-Dichlorobenzene	ND	0.40	"	"	"	"	"	"	
1,4-Dichlorobenzene	ND	0.40	"	"	"	"	"	"	
n-Butylbenzene	ND	0.40	"	"	"	"	"	"	
1,2-Dichlorobenzene	ND	0.40	"	"	"	"	"	"	
1,2-Dibromo-3-chloropropane	ND	4.0	"	"	"	"	"	"	
1,2,4-Trichlorobenzene	ND	0.40	"	"	"	"	"	"	
Hexachlorobutadiene	ND	0.40	"	"	"	"	"	"	
Naphthalene	ND	0.080	"	"	"	"	"	"	
1,2,3-Trichlorobenzene	ND	0.40	"	"	"	"	"	"	
<i>Surrogate: Dibromofluoromethane</i>		89.7 %		75-125	"	"	"	"	
<i>Surrogate: 1,2-Dichloroethane-d4</i>		102 %		75-125	"	"	"	"	
<i>Surrogate: Toluene-d8</i>		88.0 %		75-125	"	"	"	"	

SCS Engineers - Long Beach
3900 Kilroy Airport Way, Suite 100
Long Beach, CA 90806-6816

Project: SCS111720-10
Project Number: 01220228.00/ Newbury Park
Project Manager: Justin Rauzon

Reported:
17-Nov-20 15:34

Volatile Organic Compounds by H&P 8260SV

H&P Mobile Geochemistry, Inc.

Analyte	Result	Reporting Limit	Units	Dilution Factor	Batch	Prepared	Analyzed	Method	Notes
SV-7-7 (E011059-08) Vapor Sampled: 16-Nov-20 Received: 16-Nov-20									
1,1-Difluoroethane (LCC)	ND	0.40	ug/l	0.04	EK01713	17-Nov-20	17-Nov-20	H&P 8260SV	
Dichlorodifluoromethane (F12)	ND	0.40	"	"	"	"	"	"	
Chloromethane	ND	0.40	"	"	"	"	"	"	
Vinyl chloride	ND	0.040	"	"	"	"	"	"	
Bromomethane	ND	0.40	"	"	"	"	"	"	
Chloroethane	ND	0.40	"	"	"	"	"	"	
Trichlorofluoromethane (F11)	ND	0.40	"	"	"	"	"	"	
1,1-Dichloroethene	ND	0.40	"	"	"	"	"	"	
1,1,2 Trichlorotrifluoroethane (F113)	ND	0.40	"	"	"	"	"	"	
Methylene chloride (Dichloromethane)	ND	0.40	"	"	"	"	"	"	
Methyl tertiary-butyl ether (MTBE)	ND	0.40	"	"	"	"	"	"	
trans-1,2-Dichloroethene	ND	0.40	"	"	"	"	"	"	
1,1-Dichloroethane	ND	0.40	"	"	"	"	"	"	
2,2-Dichloropropane	ND	0.40	"	"	"	"	"	"	
cis-1,2-Dichloroethene	ND	0.40	"	"	"	"	"	"	
Chloroform	ND	0.080	"	"	"	"	"	"	
Bromochloromethane	ND	0.40	"	"	"	"	"	"	
1,1,1-Trichloroethane	ND	0.40	"	"	"	"	"	"	
1,1-Dichloropropene	ND	0.40	"	"	"	"	"	"	
Carbon tetrachloride	ND	0.080	"	"	"	"	"	"	
1,2-Dichloroethane (EDC)	ND	0.080	"	"	"	"	"	"	
Benzene	ND	0.080	"	"	"	"	"	"	
Trichloroethene	ND	0.080	"	"	"	"	"	"	
1,2-Dichloropropane	ND	0.40	"	"	"	"	"	"	
Bromodichloromethane	ND	0.40	"	"	"	"	"	"	
Dibromomethane	ND	0.40	"	"	"	"	"	"	
cis-1,3-Dichloropropene	ND	0.40	"	"	"	"	"	"	
Toluene	3.1	0.80	"	"	"	"	"	"	
trans-1,3-Dichloropropene	ND	0.40	"	"	"	"	"	"	
1,1,2-Trichloroethane	ND	0.40	"	"	"	"	"	"	
1,2-Dibromoethane (EDB)	ND	0.40	"	"	"	"	"	"	
1,3-Dichloropropane	ND	0.40	"	"	"	"	"	"	
Tetrachloroethene	ND	0.080	"	"	"	"	"	"	
Dibromochloromethane	ND	0.40	"	"	"	"	"	"	
Chlorobenzene	ND	0.080	"	"	"	"	"	"	
Ethylbenzene	ND	0.40	"	"	"	"	"	"	
1,1,1,2-Tetrachloroethane	ND	0.40	"	"	"	"	"	"	
m,p-Xylene	ND	0.40	"	"	"	"	"	"	

SCS Engineers - Long Beach
3900 Kilroy Airport Way, Suite 100
Long Beach, CA 90806-6816

Project: SCS111720-10
Project Number: 01220228.00/ Newbury Park
Project Manager: Justin Rauzon

Reported:
17-Nov-20 15:34

Volatile Organic Compounds by H&P 8260SV

H&P Mobile Geochemistry, Inc.

Analyte	Result	Reporting Limit	Units	Dilution Factor	Batch	Prepared	Analyzed	Method	Notes
SV-7-7 (E011059-08) Vapor Sampled: 16-Nov-20 Received: 16-Nov-20									
o-Xylene	ND	0.40	ug/l	0.04	EK01713	17-Nov-20	17-Nov-20	H&P 8260SV	
Styrene	ND	0.40	"	"	"	"	"	"	
Bromoform	ND	0.40	"	"	"	"	"	"	
Isopropylbenzene (Cumene)	ND	0.40	"	"	"	"	"	"	
1,1,2,2-Tetrachloroethane	ND	0.40	"	"	"	"	"	"	
1,2,3-Trichloropropane	ND	0.40	"	"	"	"	"	"	
n-Propylbenzene	ND	0.40	"	"	"	"	"	"	
Bromobenzene	ND	0.40	"	"	"	"	"	"	
1,3,5-Trimethylbenzene	ND	0.40	"	"	"	"	"	"	
2-Chlorotoluene	ND	0.40	"	"	"	"	"	"	
4-Chlorotoluene	ND	0.40	"	"	"	"	"	"	
tert-Butylbenzene	ND	0.40	"	"	"	"	"	"	
1,2,4-Trimethylbenzene	ND	0.40	"	"	"	"	"	"	
sec-Butylbenzene	ND	0.40	"	"	"	"	"	"	
p-Isopropyltoluene	ND	0.40	"	"	"	"	"	"	
1,3-Dichlorobenzene	ND	0.40	"	"	"	"	"	"	
1,4-Dichlorobenzene	ND	0.40	"	"	"	"	"	"	
n-Butylbenzene	ND	0.40	"	"	"	"	"	"	
1,2-Dichlorobenzene	ND	0.40	"	"	"	"	"	"	
1,2-Dibromo-3-chloropropane	ND	4.0	"	"	"	"	"	"	
1,2,4-Trichlorobenzene	ND	0.40	"	"	"	"	"	"	
Hexachlorobutadiene	ND	0.40	"	"	"	"	"	"	
Naphthalene	ND	0.080	"	"	"	"	"	"	
1,2,3-Trichlorobenzene	ND	0.40	"	"	"	"	"	"	
<i>Surrogate: Dibromofluoromethane</i>		94.2 %		75-125	"	"	"	"	
<i>Surrogate: 1,2-Dichloroethane-d4</i>		109 %		75-125	"	"	"	"	
<i>Surrogate: Toluene-d8</i>		82.1 %		75-125	"	"	"	"	

SCS Engineers - Long Beach
3900 Kilroy Airport Way, Suite 100
Long Beach, CA 90806-6816

Project: SCS111720-10
Project Number: 01220228.00/ Newbury Park
Project Manager: Justin Rauzon

Reported:
17-Nov-20 15:34

Volatile Organic Compounds by H&P 8260SV

H&P Mobile Geochemistry, Inc.

Analyte	Result	Reporting Limit	Units	Dilution Factor	Batch	Prepared	Analyzed	Method	Notes
SV-8-7 (E011059-09) Vapor Sampled: 16-Nov-20 Received: 16-Nov-20									
1,1-Difluoroethane (LCC)	ND	0.40	ug/l	0.04	EK01713	17-Nov-20	17-Nov-20	H&P 8260SV	
Dichlorodifluoromethane (F12)	ND	0.40	"	"	"	"	"	"	
Chloromethane	ND	0.40	"	"	"	"	"	"	
Vinyl chloride	ND	0.040	"	"	"	"	"	"	
Bromomethane	ND	0.40	"	"	"	"	"	"	
Chloroethane	ND	0.40	"	"	"	"	"	"	
Trichlorofluoromethane (F11)	ND	0.40	"	"	"	"	"	"	
1,1-Dichloroethene	ND	0.40	"	"	"	"	"	"	
1,1,2 Trichlorotrifluoroethane (F113)	ND	0.40	"	"	"	"	"	"	
Methylene chloride (Dichloromethane)	ND	0.40	"	"	"	"	"	"	
Methyl tertiary-butyl ether (MTBE)	ND	0.40	"	"	"	"	"	"	
trans-1,2-Dichloroethene	ND	0.40	"	"	"	"	"	"	
1,1-Dichloroethane	ND	0.40	"	"	"	"	"	"	
2,2-Dichloropropane	ND	0.40	"	"	"	"	"	"	
cis-1,2-Dichloroethene	ND	0.40	"	"	"	"	"	"	
Chloroform	ND	0.080	"	"	"	"	"	"	
Bromochloromethane	ND	0.40	"	"	"	"	"	"	
1,1,1-Trichloroethane	ND	0.40	"	"	"	"	"	"	
1,1-Dichloropropene	ND	0.40	"	"	"	"	"	"	
Carbon tetrachloride	ND	0.080	"	"	"	"	"	"	
1,2-Dichloroethane (EDC)	ND	0.080	"	"	"	"	"	"	
Benzene	ND	0.080	"	"	"	"	"	"	
Trichloroethene	ND	0.080	"	"	"	"	"	"	
1,2-Dichloropropane	ND	0.40	"	"	"	"	"	"	
Bromodichloromethane	ND	0.40	"	"	"	"	"	"	
Dibromomethane	ND	0.40	"	"	"	"	"	"	
cis-1,3-Dichloropropene	ND	0.40	"	"	"	"	"	"	
Toluene	7.1	0.80	"	"	"	"	"	"	
trans-1,3-Dichloropropene	ND	0.40	"	"	"	"	"	"	
1,1,2-Trichloroethane	ND	0.40	"	"	"	"	"	"	
1,2-Dibromoethane (EDB)	ND	0.40	"	"	"	"	"	"	
1,3-Dichloropropane	ND	0.40	"	"	"	"	"	"	
Tetrachloroethene	ND	0.080	"	"	"	"	"	"	
Dibromochloromethane	ND	0.40	"	"	"	"	"	"	
Chlorobenzene	ND	0.080	"	"	"	"	"	"	
Ethylbenzene	ND	0.40	"	"	"	"	"	"	
1,1,1,2-Tetrachloroethane	ND	0.40	"	"	"	"	"	"	
m,p-Xylene	0.61	0.40	"	"	"	"	"	"	

SCS Engineers - Long Beach
3900 Kilroy Airport Way, Suite 100
Long Beach, CA 90806-6816

Project: SCS111720-10
Project Number: 01220228.00/ Newbury Park
Project Manager: Justin Rauzon

Reported:
17-Nov-20 15:34

Volatile Organic Compounds by H&P 8260SV

H&P Mobile Geochemistry, Inc.

Analyte	Result	Reporting Limit	Units	Dilution Factor	Batch	Prepared	Analyzed	Method	Notes
SV-8-7 (E011059-09) Vapor Sampled: 16-Nov-20 Received: 16-Nov-20									
o-Xylene	ND	0.40	ug/l	0.04	EK01713	17-Nov-20	17-Nov-20	H&P 8260SV	
Styrene	ND	0.40	"	"	"	"	"	"	
Bromoform	ND	0.40	"	"	"	"	"	"	
Isopropylbenzene (Cumene)	ND	0.40	"	"	"	"	"	"	
1,1,2,2-Tetrachloroethane	ND	0.40	"	"	"	"	"	"	
1,2,3-Trichloropropane	ND	0.40	"	"	"	"	"	"	
n-Propylbenzene	ND	0.40	"	"	"	"	"	"	
Bromobenzene	ND	0.40	"	"	"	"	"	"	
1,3,5-Trimethylbenzene	ND	0.40	"	"	"	"	"	"	
2-Chlorotoluene	ND	0.40	"	"	"	"	"	"	
4-Chlorotoluene	ND	0.40	"	"	"	"	"	"	
tert-Butylbenzene	ND	0.40	"	"	"	"	"	"	
1,2,4-Trimethylbenzene	ND	0.40	"	"	"	"	"	"	
sec-Butylbenzene	ND	0.40	"	"	"	"	"	"	
p-Isopropyltoluene	ND	0.40	"	"	"	"	"	"	
1,3-Dichlorobenzene	ND	0.40	"	"	"	"	"	"	
1,4-Dichlorobenzene	ND	0.40	"	"	"	"	"	"	
n-Butylbenzene	ND	0.40	"	"	"	"	"	"	
1,2-Dichlorobenzene	ND	0.40	"	"	"	"	"	"	
1,2-Dibromo-3-chloropropane	ND	4.0	"	"	"	"	"	"	
1,2,4-Trichlorobenzene	ND	0.40	"	"	"	"	"	"	
Hexachlorobutadiene	ND	0.40	"	"	"	"	"	"	
Naphthalene	ND	0.080	"	"	"	"	"	"	
1,2,3-Trichlorobenzene	ND	0.40	"	"	"	"	"	"	
<i>Surrogate: Dibromofluoromethane</i>		95.1 %		75-125	"	"	"	"	
<i>Surrogate: 1,2-Dichloroethane-d4</i>		109 %		75-125	"	"	"	"	
<i>Surrogate: Toluene-d8</i>		88.0 %		75-125	"	"	"	"	

SCS Engineers - Long Beach
3900 Kilroy Airport Way, Suite 100
Long Beach, CA 90806-6816

Project: SCS111720-10
Project Number: 01220228.00/ Newbury Park
Project Manager: Justin Rauzon

Reported:
17-Nov-20 15:34

Volatile Organic Compounds by H&P 8260SV

H&P Mobile Geochemistry, Inc.

Analyte	Result	Reporting Limit	Units	Dilution Factor	Batch	Prepared	Analyzed	Method	Notes
SV-9-7 (E011059-10) Vapor Sampled: 16-Nov-20 Received: 16-Nov-20									
1,1-Difluoroethane (LCC)	ND	0.40	ug/l	0.04	EK01716	17-Nov-20	17-Nov-20	H&P 8260SV	
Dichlorodifluoromethane (F12)	ND	0.40	"	"	"	"	"	"	
Chloromethane	ND	0.40	"	"	"	"	"	"	
Vinyl chloride	ND	0.040	"	"	"	"	"	"	
Bromomethane	ND	0.40	"	"	"	"	"	"	
Chloroethane	ND	0.40	"	"	"	"	"	"	
Trichlorofluoromethane (F11)	ND	0.40	"	"	"	"	"	"	
1,1-Dichloroethene	ND	0.40	"	"	"	"	"	"	
1,1,2 Trichlorotrifluoroethane (F113)	ND	0.40	"	"	"	"	"	"	
Methylene chloride (Dichloromethane)	ND	0.40	"	"	"	"	"	"	
Methyl tertiary-butyl ether (MTBE)	ND	0.40	"	"	"	"	"	"	
trans-1,2-Dichloroethene	ND	0.40	"	"	"	"	"	"	
1,1-Dichloroethane	ND	0.40	"	"	"	"	"	"	
2,2-Dichloropropane	ND	0.40	"	"	"	"	"	"	
cis-1,2-Dichloroethene	ND	0.40	"	"	"	"	"	"	
Chloroform	ND	0.080	"	"	"	"	"	"	
Bromochloromethane	ND	0.40	"	"	"	"	"	"	
1,1,1-Trichloroethane	ND	0.40	"	"	"	"	"	"	
1,1-Dichloropropene	ND	0.40	"	"	"	"	"	"	
Carbon tetrachloride	ND	0.080	"	"	"	"	"	"	
1,2-Dichloroethane (EDC)	ND	0.080	"	"	"	"	"	"	
Benzene	0.096	0.080	"	"	"	"	"	"	
Trichloroethene	ND	0.080	"	"	"	"	"	"	
1,2-Dichloropropane	ND	0.40	"	"	"	"	"	"	
Bromodichloromethane	ND	0.40	"	"	"	"	"	"	
Dibromomethane	ND	0.40	"	"	"	"	"	"	
cis-1,3-Dichloropropene	ND	0.40	"	"	"	"	"	"	
Toluene	30	0.80	"	"	"	"	"	"	
trans-1,3-Dichloropropene	ND	0.40	"	"	"	"	"	"	
1,1,2-Trichloroethane	ND	0.40	"	"	"	"	"	"	
1,2-Dibromoethane (EDB)	ND	0.40	"	"	"	"	"	"	
1,3-Dichloropropane	ND	0.40	"	"	"	"	"	"	
Tetrachloroethene	ND	0.080	"	"	"	"	"	"	
Dibromochloromethane	ND	0.40	"	"	"	"	"	"	
Chlorobenzene	ND	0.080	"	"	"	"	"	"	
Ethylbenzene	0.54	0.40	"	"	"	"	"	"	
1,1,1,2-Tetrachloroethane	ND	0.40	"	"	"	"	"	"	
m,p-Xylene	2.2	0.40	"	"	"	"	"	"	

SCS Engineers - Long Beach
3900 Kilroy Airport Way, Suite 100
Long Beach, CA 90806-6816

Project: SCS111720-10
Project Number: 01220228.00/ Newbury Park
Project Manager: Justin Rauzon

Reported:
17-Nov-20 15:34

Volatile Organic Compounds by H&P 8260SV

H&P Mobile Geochemistry, Inc.

Analyte	Result	Reporting Limit	Units	Dilution Factor	Batch	Prepared	Analyzed	Method	Notes
SV-9-7 (E011059-10) Vapor Sampled: 16-Nov-20 Received: 16-Nov-20									
o-Xylene	0.59	0.40	ug/l	0.04	EK01716	17-Nov-20	17-Nov-20	H&P 8260SV	
Styrene	ND	0.40	"	"	"	"	"	"	
Bromoform	ND	0.40	"	"	"	"	"	"	
Isopropylbenzene (Cumene)	ND	0.40	"	"	"	"	"	"	
1,1,2,2-Tetrachloroethane	ND	0.40	"	"	"	"	"	"	
1,2,3-Trichloropropane	ND	0.40	"	"	"	"	"	"	
n-Propylbenzene	ND	0.40	"	"	"	"	"	"	
Bromobenzene	ND	0.40	"	"	"	"	"	"	
1,3,5-Trimethylbenzene	ND	0.40	"	"	"	"	"	"	
2-Chlorotoluene	ND	0.40	"	"	"	"	"	"	
4-Chlorotoluene	ND	0.40	"	"	"	"	"	"	
tert-Butylbenzene	ND	0.40	"	"	"	"	"	"	
1,2,4-Trimethylbenzene	ND	0.40	"	"	"	"	"	"	
sec-Butylbenzene	ND	0.40	"	"	"	"	"	"	
p-Isopropyltoluene	ND	0.40	"	"	"	"	"	"	
1,3-Dichlorobenzene	ND	0.40	"	"	"	"	"	"	
1,4-Dichlorobenzene	ND	0.40	"	"	"	"	"	"	
n-Butylbenzene	ND	0.40	"	"	"	"	"	"	
1,2-Dichlorobenzene	ND	0.40	"	"	"	"	"	"	
1,2-Dibromo-3-chloropropane	ND	4.0	"	"	"	"	"	"	
1,2,4-Trichlorobenzene	ND	0.40	"	"	"	"	"	"	
Hexachlorobutadiene	ND	0.40	"	"	"	"	"	"	
Naphthalene	ND	0.080	"	"	"	"	"	"	
1,2,3-Trichlorobenzene	ND	0.40	"	"	"	"	"	"	
<i>Surrogate: Dibromofluoromethane</i>		82.8 %		75-125	"	"	"	"	
<i>Surrogate: 1,2-Dichloroethane-d4</i>		79.8 %		75-125	"	"	"	"	
<i>Surrogate: Toluene-d8</i>		94.0 %		75-125	"	"	"	"	

SCS Engineers - Long Beach
3900 Kilroy Airport Way, Suite 100
Long Beach, CA 90806-6816

Project: SCS111720-10
Project Number: 01220228.00/ Newbury Park
Project Manager: Justin Rauzon

Reported:
17-Nov-20 15:34

Volatile Organic Compounds by H&P 8260SV

H&P Mobile Geochemistry, Inc.

Analyte	Result	Reporting Limit	Units	Dilution Factor	Batch	Prepared	Analyzed	Method	Notes
SV-11-7 (E011059-11) Vapor Sampled: 16-Nov-20 Received: 16-Nov-20									
1,1-Difluoroethane (LCC)	ND	0.40	ug/l	0.04	EK01713	17-Nov-20	17-Nov-20	H&P 8260SV	
Dichlorodifluoromethane (F12)	ND	0.40	"	"	"	"	"	"	
Chloromethane	ND	0.40	"	"	"	"	"	"	
Vinyl chloride	ND	0.040	"	"	"	"	"	"	
Bromomethane	ND	0.40	"	"	"	"	"	"	
Chloroethane	ND	0.40	"	"	"	"	"	"	
Trichlorofluoromethane (F11)	ND	0.40	"	"	"	"	"	"	
1,1-Dichloroethene	ND	0.40	"	"	"	"	"	"	
1,1,2 Trichlorotrifluoroethane (F113)	ND	0.40	"	"	"	"	"	"	
Methylene chloride (Dichloromethane)	ND	0.40	"	"	"	"	"	"	
Methyl tertiary-butyl ether (MTBE)	ND	0.40	"	"	"	"	"	"	
trans-1,2-Dichloroethene	ND	0.40	"	"	"	"	"	"	
1,1-Dichloroethane	ND	0.40	"	"	"	"	"	"	
2,2-Dichloropropane	ND	0.40	"	"	"	"	"	"	
cis-1,2-Dichloroethene	ND	0.40	"	"	"	"	"	"	
Chloroform	ND	0.080	"	"	"	"	"	"	
Bromochloromethane	ND	0.40	"	"	"	"	"	"	
1,1,1-Trichloroethane	ND	0.40	"	"	"	"	"	"	
1,1-Dichloropropene	ND	0.40	"	"	"	"	"	"	
Carbon tetrachloride	ND	0.080	"	"	"	"	"	"	
1,2-Dichloroethane (EDC)	ND	0.080	"	"	"	"	"	"	
Benzene	0.10	0.080	"	"	"	"	"	"	
Trichloroethene	ND	0.080	"	"	"	"	"	"	
1,2-Dichloropropane	ND	0.40	"	"	"	"	"	"	
Bromodichloromethane	ND	0.40	"	"	"	"	"	"	
Dibromomethane	ND	0.40	"	"	"	"	"	"	
cis-1,3-Dichloropropene	ND	0.40	"	"	"	"	"	"	
Toluene	1.6	0.80	"	"	"	"	"	"	
trans-1,3-Dichloropropene	ND	0.40	"	"	"	"	"	"	
1,1,2-Trichloroethane	ND	0.40	"	"	"	"	"	"	
1,2-Dibromoethane (EDB)	ND	0.40	"	"	"	"	"	"	
1,3-Dichloropropane	ND	0.40	"	"	"	"	"	"	
Tetrachloroethene	ND	0.080	"	"	"	"	"	"	
Dibromochloromethane	ND	0.40	"	"	"	"	"	"	
Chlorobenzene	ND	0.080	"	"	"	"	"	"	
Ethylbenzene	ND	0.40	"	"	"	"	"	"	
1,1,1,2-Tetrachloroethane	ND	0.40	"	"	"	"	"	"	
m,p-Xylene	ND	0.40	"	"	"	"	"	"	

SCS Engineers - Long Beach
3900 Kilroy Airport Way, Suite 100
Long Beach, CA 90806-6816

Project: SCS111720-10
Project Number: 01220228.00/ Newbury Park
Project Manager: Justin Rauzon

Reported:
17-Nov-20 15:34

Volatile Organic Compounds by H&P 8260SV

H&P Mobile Geochemistry, Inc.

Analyte	Result	Reporting Limit	Units	Dilution Factor	Batch	Prepared	Analyzed	Method	Notes
SV-11-7 (E011059-11) Vapor Sampled: 16-Nov-20 Received: 16-Nov-20									
o-Xylene	ND	0.40	ug/l	0.04	EK01713	17-Nov-20	17-Nov-20	H&P 8260SV	
Styrene	ND	0.40	"	"	"	"	"	"	
Bromoform	ND	0.40	"	"	"	"	"	"	
Isopropylbenzene (Cumene)	ND	0.40	"	"	"	"	"	"	
1,1,2,2-Tetrachloroethane	ND	0.40	"	"	"	"	"	"	
1,2,3-Trichloropropane	ND	0.40	"	"	"	"	"	"	
n-Propylbenzene	ND	0.40	"	"	"	"	"	"	
Bromobenzene	ND	0.40	"	"	"	"	"	"	
1,3,5-Trimethylbenzene	ND	0.40	"	"	"	"	"	"	
2-Chlorotoluene	ND	0.40	"	"	"	"	"	"	
4-Chlorotoluene	ND	0.40	"	"	"	"	"	"	
tert-Butylbenzene	ND	0.40	"	"	"	"	"	"	
1,2,4-Trimethylbenzene	ND	0.40	"	"	"	"	"	"	
sec-Butylbenzene	ND	0.40	"	"	"	"	"	"	
p-Isopropyltoluene	ND	0.40	"	"	"	"	"	"	
1,3-Dichlorobenzene	ND	0.40	"	"	"	"	"	"	
1,4-Dichlorobenzene	ND	0.40	"	"	"	"	"	"	
n-Butylbenzene	ND	0.40	"	"	"	"	"	"	
1,2-Dichlorobenzene	ND	0.40	"	"	"	"	"	"	
1,2-Dibromo-3-chloropropane	ND	4.0	"	"	"	"	"	"	
1,2,4-Trichlorobenzene	ND	0.40	"	"	"	"	"	"	
Hexachlorobutadiene	ND	0.40	"	"	"	"	"	"	
Naphthalene	ND	0.080	"	"	"	"	"	"	
1,2,3-Trichlorobenzene	ND	0.40	"	"	"	"	"	"	
<i>Surrogate: Dibromofluoromethane</i>		91.5 %		75-125	"	"	"	"	
<i>Surrogate: 1,2-Dichloroethane-d4</i>		102 %		75-125	"	"	"	"	
<i>Surrogate: Toluene-d8</i>		84.4 %		75-125	"	"	"	"	

SCS Engineers - Long Beach
3900 Kilroy Airport Way, Suite 100
Long Beach, CA 90806-6816

Project: SCS111720-10
Project Number: 01220228.00/ Newbury Park
Project Manager: Justin Rauzon

Reported:
17-Nov-20 15:34

Volatile Organic Compounds by H&P 8260SV - Quality Control
H&P Mobile Geochemistry, Inc.

Analyte	Result	Reporting Limit	Units	Spike Level	Source Result	%REC	%REC Limits	RPD	RPD Limit	Notes
---------	--------	-----------------	-------	-------------	---------------	------	-------------	-----	-----------	-------

Batch EK01713 - EPA 5030

Blank (EK01713-BLK1)

Prepared & Analyzed: 17-Nov-20

1,1-Difluoroethane (LCC)	ND	0.40	ug/l							
Dichlorodifluoromethane (F12)	ND	0.40	"							
Chloromethane	ND	0.40	"							
Vinyl chloride	ND	0.040	"							
Bromomethane	ND	0.40	"							
Chloroethane	ND	0.40	"							
Trichlorofluoromethane (F11)	ND	0.40	"							
1,1-Dichloroethene	ND	0.40	"							
1,1,2-Trichlorotrifluoroethane (F113)	ND	0.40	"							
Methylene chloride (Dichloromethane)	ND	0.40	"							
Methyl tertiary-butyl ether (MTBE)	ND	0.40	"							
trans-1,2-Dichloroethene	ND	0.40	"							
1,1-Dichloroethane	ND	0.40	"							
2,2-Dichloropropane	ND	0.40	"							
cis-1,2-Dichloroethene	ND	0.40	"							
Chloroform	ND	0.080	"							
Bromochloromethane	ND	0.40	"							
1,1,1-Trichloroethane	ND	0.40	"							
1,1-Dichloropropene	ND	0.40	"							
Carbon tetrachloride	ND	0.080	"							
1,2-Dichloroethane (EDC)	ND	0.080	"							
Benzene	ND	0.080	"							
Trichloroethene	ND	0.080	"							
1,2-Dichloropropane	ND	0.40	"							
Bromodichloromethane	ND	0.40	"							
Dibromomethane	ND	0.40	"							
cis-1,3-Dichloropropene	ND	0.40	"							
Toluene	ND	0.80	"							
trans-1,3-Dichloropropene	ND	0.40	"							
1,1,2-Trichloroethane	ND	0.40	"							
1,2-Dibromoethane (EDB)	ND	0.40	"							
1,3-Dichloropropane	ND	0.40	"							
Tetrachloroethene	ND	0.080	"							
Dibromochloromethane	ND	0.40	"							

SCS Engineers - Long Beach
3900 Kilroy Airport Way, Suite 100
Long Beach, CA 90806-6816

Project: SCS111720-10
Project Number: 01220228.00/ Newbury Park
Project Manager: Justin Rauzon

Reported:
17-Nov-20 15:34

Volatile Organic Compounds by H&P 8260SV - Quality Control
H&P Mobile Geochemistry, Inc.

Analyte	Result	Reporting Limit	Units	Spike Level	Source Result	%REC	%REC Limits	RPD	RPD Limit	Notes
---------	--------	-----------------	-------	-------------	---------------	------	-------------	-----	-----------	-------

Batch EK01713 - EPA 5030

Prepared & Analyzed: 17-Nov-20

Blank (EK01713-BLK1)

Chlorobenzene	ND	0.080	ug/l							
Ethylbenzene	ND	0.40	"							
1,1,1,2-Tetrachloroethane	ND	0.40	"							
m,p-Xylene	ND	0.40	"							
o-Xylene	ND	0.40	"							
Styrene	ND	0.40	"							
Bromoform	ND	0.40	"							
Isopropylbenzene (Cumene)	ND	0.40	"							
1,1,2,2-Tetrachloroethane	ND	0.40	"							
1,2,3-Trichloropropane	ND	0.40	"							
n-Propylbenzene	ND	0.40	"							
Bromobenzene	ND	0.40	"							
1,3,5-Trimethylbenzene	ND	0.40	"							
2-Chlorotoluene	ND	0.40	"							
4-Chlorotoluene	ND	0.40	"							
tert-Butylbenzene	ND	0.40	"							
1,2,4-Trimethylbenzene	ND	0.40	"							
sec-Butylbenzene	ND	0.40	"							
p-Isopropyltoluene	ND	0.40	"							
1,3-Dichlorobenzene	ND	0.40	"							
1,4-Dichlorobenzene	ND	0.40	"							
n-Butylbenzene	ND	0.40	"							
1,2-Dichlorobenzene	ND	0.40	"							
1,2-Dibromo-3-chloropropane	ND	4.0	"							
1,2,4-Trichlorobenzene	ND	0.40	"							
Hexachlorobutadiene	ND	0.40	"							
Naphthalene	ND	0.080	"							
1,2,3-Trichlorobenzene	ND	0.40	"							
<i>Surrogate: Dibromofluoromethane</i>	1.75		"	2.00		87.7	75-125			
<i>Surrogate: 1,2-Dichloroethane-d4</i>	1.98		"	2.00		98.9	75-125			
<i>Surrogate: Toluene-d8</i>	1.66		"	2.00		82.9	75-125			

SCS Engineers - Long Beach
3900 Kilroy Airport Way, Suite 100
Long Beach, CA 90806-6816

Project: SCS111720-10
Project Number: 01220228.00/ Newbury Park
Project Manager: Justin Rauzon

Reported:
17-Nov-20 15:34

Volatile Organic Compounds by H&P 8260SV - Quality Control
H&P Mobile Geochemistry, Inc.

Analyte	Result	Reporting Limit	Units	Spike Level	Source Result	%REC	%REC Limits	RPD	RPD Limit	Notes
---------	--------	-----------------	-------	-------------	---------------	------	-------------	-----	-----------	-------

Batch EK01713 - EPA 5030

LCS (EK01713-BS1)

Prepared & Analyzed: 17-Nov-20

Dichlorodifluoromethane (F12)	4.0	0.50	ug/l	5.00		80.6	70-130			
Vinyl chloride	4.2	0.050	"	5.00		84.2	70-130			
Chloroethane	4.6	0.50	"	5.00		91.4	70-130			
Trichlorofluoromethane (F11)	5.7	0.50	"	5.00		114	70-130			
1,1-Dichloroethene	5.0	0.50	"	5.00		99.5	70-130			
1,1,2-Trichlorotrifluoroethane (F113)	4.7	0.50	"	5.00		93.5	70-130			
Methylene chloride (Dichloromethane)	4.4	0.50	"	5.00		88.5	70-130			
trans-1,2-Dichloroethene	4.2	0.50	"	5.00		84.1	70-130			
1,1-Dichloroethane	4.4	0.50	"	5.00		89.0	70-130			
cis-1,2-Dichloroethene	4.9	0.50	"	5.00		98.6	70-130			
Chloroform	5.2	0.10	"	5.00		103	70-130			
1,1,1-Trichloroethane	5.6	0.50	"	5.00		112	70-130			
Carbon tetrachloride	6.0	0.10	"	5.00		121	70-130			
1,2-Dichloroethane (EDC)	6.2	0.10	"	5.00		125	70-130			
Benzene	4.4	0.10	"	5.00		87.4	70-130			
Trichloroethene	4.9	0.10	"	5.00		97.6	70-130			
Toluene	4.3	1.0	"	5.00		86.2	70-130			
1,1,2-Trichloroethane	4.6	0.50	"	5.00		92.3	70-130			
Tetrachloroethene	4.3	0.10	"	5.00		86.0	70-130			
Ethylbenzene	4.0	0.50	"	5.00		79.3	70-130			
1,1,1,2-Tetrachloroethane	5.0	0.50	"	5.00		100	70-130			
m,p-Xylene	8.1	0.50	"	10.0		80.8	70-130			
o-Xylene	4.1	0.50	"	5.00		81.5	70-130			
1,1,2,2-Tetrachloroethane	4.2	0.50	"	5.00		83.2	70-130			
<i>Surrogate: Dibromofluoromethane</i>	2.33		"	2.50		93.4	75-125			
<i>Surrogate: 1,2-Dichloroethane-d4</i>	2.95		"	2.50		118	75-125			
<i>Surrogate: Toluene-d8</i>	2.12		"	2.50		85.0	75-125			

SCS Engineers - Long Beach
3900 Kilroy Airport Way, Suite 100
Long Beach, CA 90806-6816

Project: SCS111720-10
Project Number: 01220228.00/ Newbury Park
Project Manager: Justin Rauzon

Reported:
17-Nov-20 15:34

Volatile Organic Compounds by H&P 8260SV - Quality Control
H&P Mobile Geochemistry, Inc.

Analyte	Result	Reporting Limit	Units	Spike Level	Source Result	%REC	%REC Limits	RPD	RPD Limit	Notes
---------	--------	-----------------	-------	-------------	---------------	------	-------------	-----	-----------	-------

Batch EK01716 - EPA 5030

Blank (EK01716-BLK1)

Prepared & Analyzed: 17-Nov-20

1,1-Difluoroethane (LCC)	ND	0.40	ug/l							
Dichlorodifluoromethane (F12)	ND	0.40	"							
Chloromethane	ND	0.40	"							
Vinyl chloride	ND	0.040	"							
Bromomethane	ND	0.40	"							
Chloroethane	ND	0.40	"							
Trichlorofluoromethane (F11)	ND	0.40	"							
1,1-Dichloroethene	ND	0.40	"							
1,1,2 Trichlorotrifluoroethane (F113)	ND	0.40	"							
Methylene chloride (Dichloromethane)	ND	0.40	"							
Methyl tertiary-butyl ether (MTBE)	ND	0.40	"							
trans-1,2-Dichloroethene	ND	0.40	"							
1,1-Dichloroethane	ND	0.40	"							
2,2-Dichloropropane	ND	0.40	"							
cis-1,2-Dichloroethene	ND	0.40	"							
Chloroform	ND	0.080	"							
Bromochloromethane	ND	0.40	"							
1,1,1-Trichloroethane	ND	0.40	"							
1,1-Dichloropropene	ND	0.40	"							
Carbon tetrachloride	ND	0.080	"							
1,2-Dichloroethane (EDC)	ND	0.080	"							
Benzene	ND	0.080	"							
Trichloroethene	ND	0.080	"							
1,2-Dichloropropane	ND	0.40	"							
Bromodichloromethane	ND	0.40	"							
Dibromomethane	ND	0.40	"							
cis-1,3-Dichloropropene	ND	0.40	"							
Toluene	ND	0.80	"							
trans-1,3-Dichloropropene	ND	0.40	"							
1,1,2-Trichloroethane	ND	0.40	"							
1,2-Dibromoethane (EDB)	ND	0.40	"							
1,3-Dichloropropane	ND	0.40	"							
Tetrachloroethene	ND	0.080	"							
Dibromochloromethane	ND	0.40	"							

SCS Engineers - Long Beach
3900 Kilroy Airport Way, Suite 100
Long Beach, CA 90806-6816

Project: SCS111720-10
Project Number: 01220228.00/ Newbury Park
Project Manager: Justin Rauzon

Reported:
17-Nov-20 15:34

Volatile Organic Compounds by H&P 8260SV - Quality Control
H&P Mobile Geochemistry, Inc.

Analyte	Result	Reporting Limit	Units	Spike Level	Source Result	%REC	%REC Limits	RPD	RPD Limit	Notes
---------	--------	-----------------	-------	-------------	---------------	------	-------------	-----	-----------	-------

Batch EK01716 - EPA 5030

Blank (EK01716-BLK1)

Prepared & Analyzed: 17-Nov-20

Chlorobenzene	ND	0.080	ug/l							
Ethylbenzene	ND	0.40	"							
1,1,1,2-Tetrachloroethane	ND	0.40	"							
m,p-Xylene	ND	0.40	"							
o-Xylene	ND	0.40	"							
Styrene	ND	0.40	"							
Bromoform	ND	0.40	"							
Isopropylbenzene (Cumene)	ND	0.40	"							
1,1,2,2-Tetrachloroethane	ND	0.40	"							
1,2,3-Trichloropropane	ND	0.40	"							
n-Propylbenzene	ND	0.40	"							
Bromobenzene	ND	0.40	"							
1,3,5-Trimethylbenzene	ND	0.40	"							
2-Chlorotoluene	ND	0.40	"							
4-Chlorotoluene	ND	0.40	"							
tert-Butylbenzene	ND	0.40	"							
1,2,4-Trimethylbenzene	ND	0.40	"							
sec-Butylbenzene	ND	0.40	"							
p-Isopropyltoluene	ND	0.40	"							
1,3-Dichlorobenzene	ND	0.40	"							
1,4-Dichlorobenzene	ND	0.40	"							
n-Butylbenzene	ND	0.40	"							
1,2-Dichlorobenzene	ND	0.40	"							
1,2-Dibromo-3-chloropropane	ND	4.0	"							
1,2,4-Trichlorobenzene	ND	0.40	"							
Hexachlorobutadiene	ND	0.40	"							
Naphthalene	ND	0.080	"							
1,2,3-Trichlorobenzene	ND	0.40	"							

Surrogate: Dibromofluoromethane	2.03		"	2.00		102	75-125			
Surrogate: 1,2-Dichloroethane-d4	1.79		"	2.00		89.5	75-125			
Surrogate: Toluene-d8	1.90		"	2.00		95.2	75-125			

SCS Engineers - Long Beach
3900 Kilroy Airport Way, Suite 100
Long Beach, CA 90806-6816

Project: SCS111720-10
Project Number: 01220228.00/ Newbury Park
Project Manager: Justin Rauzon

Reported:
17-Nov-20 15:34

Volatile Organic Compounds by H&P 8260SV - Quality Control
H&P Mobile Geochemistry, Inc.

Analyte	Result	Reporting Limit	Units	Spike Level	Source Result	%REC	%REC Limits	RPD	RPD Limit	Notes
---------	--------	-----------------	-------	-------------	---------------	------	-------------	-----	-----------	-------

Batch EK01716 - EPA 5030

Prepared & Analyzed: 17-Nov-20

LCS (EK01716-BS1)

Dichlorodifluoromethane (F12)	2.6	0.50	ug/l	5.00		51.4	70-130			QL-1L
Vinyl chloride	3.9	0.050	"	5.00		77.8	70-130			
Chloroethane	3.9	0.50	"	5.00		78.2	70-130			
Trichlorofluoromethane (F11)	4.9	0.50	"	5.00		98.4	70-130			
1,1-Dichloroethene	4.9	0.50	"	5.00		98.7	70-130			
1,1,2-Trichlorotrifluoroethane (F113)	4.8	0.50	"	5.00		96.7	70-130			
Methylene chloride (Dichloromethane)	4.7	0.50	"	5.00		93.8	70-130			
trans-1,2-Dichloroethene	4.5	0.50	"	5.00		89.3	70-130			
1,1-Dichloroethane	4.6	0.50	"	5.00		91.7	70-130			
cis-1,2-Dichloroethene	5.1	0.50	"	5.00		101	70-130			
Chloroform	4.8	0.10	"	5.00		95.4	70-130			
1,1,1-Trichloroethane	4.8	0.50	"	5.00		95.4	70-130			
Carbon tetrachloride	4.9	0.10	"	5.00		98.8	70-130			
1,2-Dichloroethane (EDC)	4.6	0.10	"	5.00		92.6	70-130			
Benzene	4.6	0.10	"	5.00		91.0	70-130			
Trichloroethene	4.9	0.10	"	5.00		97.9	70-130			
Toluene	4.6	1.0	"	5.00		91.7	70-130			
1,1,2-Trichloroethane	4.4	0.50	"	5.00		87.8	70-130			
Tetrachloroethene	4.7	0.10	"	5.00		94.3	70-130			
Ethylbenzene	4.6	0.50	"	5.00		92.8	70-130			
1,1,1,2-Tetrachloroethane	4.5	0.50	"	5.00		89.6	70-130			
m,p-Xylene	9.4	0.50	"	10.0		93.6	70-130			
o-Xylene	4.6	0.50	"	5.00		91.9	70-130			
1,1,2,2-Tetrachloroethane	4.4	0.50	"	5.00		87.2	70-130			
<i>Surrogate: Dibromofluoromethane</i>	2.18		"	2.50		87.3	75-125			
<i>Surrogate: 1,2-Dichloroethane-d4</i>	2.06		"	2.50		82.2	75-125			
<i>Surrogate: Toluene-d8</i>	2.25		"	2.50		90.2	75-125			

SCS Engineers - Long Beach
3900 Kilroy Airport Way, Suite 100
Long Beach, CA 90806-6816

Project: SCS111720-10
Project Number: 01220228.00/ Newbury Park
Project Manager: Justin Rauzon

Reported:
17-Nov-20 15:34

Notes and Definitions

- QL-1L The LCS and/or LCSD recoveries fell below the established control specifications for this analyte. Any result for this compound is qualified and should be considered biased low.
- LCC Leak Check Compound
- ND Analyte NOT DETECTED at or above the reporting limit
- MDL Method Detection Limit
- %REC Percent Recovery
- RPD Relative Percent Difference

All soil results are reported in wet weight.

Appendix

H&P Mobile Geochemistry, Inc. is approved as an Environmental Testing Laboratory and Mobile Laboratory in accordance with the DoD-ELAP Program and ISO/IEC 17025:2005 programs through PJLA, accreditation number 69070 for EPA Method TO-15, EPA Method 8260B and H&P 8260SV.

H&P is approved by the State of California as an Environmental Laboratory and Mobile Laboratory in conformance with the Environmental Laboratory Accreditation Program (ELAP) for the category of Volatile and Semi-Volatile Organic Chemistry of Hazardous Waste, certification numbers 2740, 2741, 2743 & 2745.

H&P is approved by the State of Louisiana Department of Environmental Quality under the National Environmental Laboratory Accreditation Conference (NELAC) certification number 04138

The complete list of stationary and mobile laboratory certifications along with the fields of testing (FOTs) and analyte lists are available at www.handpmg.com/about/certifications.

Lab Client and Project Information		
Lab Client/Consultant: <u>SCS Engineers</u>	Project Name / #: <u>01220228-00</u>	
Lab Client Project Manager: <u>Justin Barzon</u>	Project Location: <u>NEWBURY PARK, CA</u>	
Lab Client Address: <u>3900 Keisroy Airport Way, Suite 100</u>	Report E-Mail(s): <u>Jbarzon@scsengineers.com</u> <u>Jvargas@scsengineers.com</u>	
Lab Client City, State, Zip: <u>Long Beach, CA 90806</u>		
Phone Number: <u>562-426-9544</u>		
Reporting Requirements	Turnaround Time	Sampler Information
<input checked="" type="checkbox"/> Standard Report <input type="checkbox"/> Level III <input type="checkbox"/> Level IV <input type="checkbox"/> Excel EDD <input type="checkbox"/> Other EDD: _____ <input type="checkbox"/> CA Geotracker Global ID: _____	<input type="checkbox"/> Standard (7 days for preliminary report, 10 days for final report) <input checked="" type="checkbox"/> Rush (specify): <u>Same-Day</u>	Sampler(s): <u>J. Arellano</u> Signature: <u>[Signature]</u> Date: <u>11-16-20</u>

Sample Receipt (Lab Use Only)	
Date Rec'd: <u>11/16/20</u>	Control #: <u>2008822.02</u>
H&P Project # <u>SCS 11720-10</u>	
Lab Work Order # <u>E011059</u>	
Sample Intact: <input checked="" type="checkbox"/> Yes <input type="checkbox"/> No <input type="checkbox"/> See Notes Below	
Receipt Gauge ID: <u>60206</u>	Temp: <u>RT</u>
Outside Lab:	
Receipt Notes/Tracking #:	
Lab PM Initials: <u>WB</u>	

Additional Instructions to Laboratory:																									
* Preferred VOC units (please choose one): <input checked="" type="checkbox"/> µg/L <input type="checkbox"/> µg/m ³ <input type="checkbox"/> ppbv <input type="checkbox"/> ppmv <u>ASAP on 11/17 - KB 11/17</u> <u>8260SV w/ LRLS - KB 11/17</u>								VOCs Standard Full List		VOCs Short List / Project List		Oxygenates		Naphthalene		TPHw as Gas		Aromatic/Aliphatic Fractions		Leak Check Compound		Methane by EPA 8015m		Fixed Gases by ASTM D1945	
SAMPLE NAME	FIELD POINT NAME (if applicable)	DATE mm/dd/yy	TIME 24hr clock	SAMPLE TYPE Indoor Air (IA), Ambient Air (AA), Subslab (SS), Soil Vapor (SV)	CONTAINER SIZE & TYPE 400mL/1L/6L Summa, Tedlar, Tube, etc.	CONTAINER ID (###)	Lab use only: Receipt Vac	<input checked="" type="checkbox"/> 8260SV	<input type="checkbox"/> TO-15	<input type="checkbox"/> 8260SV	<input type="checkbox"/> TO-15	<input type="checkbox"/> 8260SV	<input type="checkbox"/> TO-15	<input type="checkbox"/> 8260SVm	<input type="checkbox"/> TO-15m	<input type="checkbox"/> 8260SVm	<input type="checkbox"/> TO-15m	<input checked="" type="checkbox"/> DFA	<input type="checkbox"/> IPA	<input type="checkbox"/> He	<input type="checkbox"/> CO2	<input type="checkbox"/> O2	<input type="checkbox"/> N2		
SV-1-7		11-16-20	1155	SV	1L	818	381	/										/							
SV-2-7			1216			820	224	/										/							
SV-2-7 Rep			1228			803	180	/										/							
SV-3-7			1244			808	182	/										/							
SV-4-7			1300			812	200	/										/							
SV-5-7			1316			813	229	/										/							
SV-6-7			1333			807	169	/										/							
SV-7-7			1352			710	474	/										/							
SV-8-7			1406			814	281	/										/							
SV-9-7			1422			816	203	/										/							
Approved/Relinquished by: <u>[Signature]</u>	Company: <u>SCS</u>	Date: <u>11/16/20</u>	Time: <u>1443</u>	Received by: <u>J. Arellano</u>	Company: <u>H&P</u>	Date: <u>11-16-20</u>	Time: <u>1444</u>																		
Approved/Relinquished by:	Company:	Date:	Time:	Received by:	Company:	Date:	Time:																		
Approved/Relinquished by:	Company:	Date:	Time:	Received by:	Company:	Date:	Time:																		

*Approval constitutes as authorization to proceed with analysis and acceptance of conditions on back

Appendix E
EDR Database Report

6.75 Acre Site, Three-Parcel Site

1300 Lawrence Drive
Newbury Park, CA 91320

Inquiry Number: 06891946.1r
March 09, 2022

The EDR Radius Map™ Report with GeoCheck®



6 Armstrong Road, 4th floor
Shelton, CT 06484
Toll Free: 800.352.0050
www.edrnet.com

TABLE OF CONTENTS

<u>SECTION</u>	<u>PAGE</u>
Executive Summary	ES1
Overview Map	2
Detail Map	3
Map Findings Summary	4
Map Findings	9
Orphan Summary	840
Government Records Searched/Data Currency Tracking	GR-1
 <u>GEOCHECK ADDENDUM</u>	
Physical Setting Source Addendum	A-1
Physical Setting Source Summary	A-2
Physical Setting SSURGO Soil Map	A-5
Physical Setting Source Map	A-22
Physical Setting Source Map Findings	A-24
Physical Setting Source Records Searched	PSGR-1

Thank you for your business.
Please contact EDR at 1-800-352-0050
with any questions or comments.

Disclaimer - Copyright and Trademark Notice

This Report contains certain information obtained from a variety of public and other sources reasonably available to Environmental Data Resources, Inc. It cannot be concluded from this Report that coverage information for the target and surrounding properties does not exist from other sources. **NO WARRANTY EXPRESSED OR IMPLIED, IS MADE WHATSOEVER IN CONNECTION WITH THIS REPORT. ENVIRONMENTAL DATA RESOURCES, INC. SPECIFICALLY DISCLAIMS THE MAKING OF ANY SUCH WARRANTIES, INCLUDING WITHOUT LIMITATION, MERCHANTABILITY OR FITNESS FOR A PARTICULAR USE OR PURPOSE. ALL RISK IS ASSUMED BY THE USER. IN NO EVENT SHALL ENVIRONMENTAL DATA RESOURCES, INC. BE LIABLE TO ANYONE, WHETHER ARISING OUT OF ERRORS OR OMISSIONS, NEGLIGENCE, ACCIDENT OR ANY OTHER CAUSE, FOR ANY LOSS OF DAMAGE, INCLUDING, WITHOUT LIMITATION, SPECIAL, INCIDENTAL, CONSEQUENTIAL, OR EXEMPLARY DAMAGES. ANY LIABILITY ON THE PART OF ENVIRONMENTAL DATA RESOURCES, INC. IS STRICTLY LIMITED TO A REFUND OF THE AMOUNT PAID FOR THIS REPORT.** Purchaser accepts this Report "AS IS". Any analyses, estimates, ratings, environmental risk levels or risk codes provided in this Report are provided for illustrative purposes only, and are not intended to provide, nor should they be interpreted as providing any facts regarding, or prediction or forecast of, any environmental risk for any property. Only a Phase I Environmental Site Assessment performed by an environmental professional can provide information regarding the environmental risk for any property. Additionally, the information provided in this Report is not to be construed as legal advice.

Copyright 2020 by Environmental Data Resources, Inc. All rights reserved. Reproduction in any media or format, in whole or in part, of any report or map of Environmental Data Resources, Inc., or its affiliates, is prohibited without prior written permission.

EDR and its logos (including Sanborn and Sanborn Map) are trademarks of Environmental Data Resources, Inc. or its affiliates. All other trademarks used herein are the property of their respective owners.

EXECUTIVE SUMMARY

A search of available environmental records was conducted by Environmental Data Resources, Inc (EDR). The report was designed to assist parties seeking to meet the search requirements of EPA's Standards and Practices for All Appropriate Inquiries (40 CFR Part 312), the ASTM Standard Practice for Environmental Site Assessments (E1527-21), the ASTM Standard Practice for Environmental Site Assessments for Forestland or Rural Property (E 2247-16), the ASTM Standard Practice for Limited Environmental Due Diligence: Transaction Screen Process (E 1528-14) or custom requirements developed for the evaluation of environmental risk associated with a parcel of real estate.

TARGET PROPERTY INFORMATION

ADDRESS

1300 LAWRENCE DRIVE
NEWBURY PARK, CA 91320

COORDINATES

Latitude (North): 34.1965090 - 34° 11' 47.43"
Longitude (West): 118.9285100 - 118° 55' 42.63"
Universal Transverse Mercator: Zone 11
UTM X (Meters): 322300.9
UTM Y (Meters): 3785431.0
Elevation: 683 ft. above sea level

USGS TOPOGRAPHIC MAP ASSOCIATED WITH TARGET PROPERTY

Target Property Map: 12021703 NEWBURY PARK, CA
Version Date: 2018

AERIAL PHOTOGRAPHY IN THIS REPORT

Portions of Photo from: 20140531
Source: USDA

MAPPED SITES SUMMARY

Target Property Address:
1300 LAWRENCE DRIVE
NEWBURY PARK, CA 91320

Click on Map ID to see full detail.

MAP ID	SITE NAME	ADDRESS	DATABASE ACRONYMS	RELATIVE ELEVATION	DIST (ft. & mi.) DIRECTION
A1	CMS INVESTMENT PROP	1339 LAWRENCE DR	RCRA NonGen / NLR	Lower	96, 0.018, WNW
A2	OGLESBY MACHINING IN	1355 LAWRENCE DRIVE	CA CERS HAZ WASTE, CA VENTURA CO. BWT, CA HAZNET,	Lower	111, 0.021, NW
A3	TOY SHOP	1355 LAWRENCE DR #10	RCRA NonGen / NLR	Lower	111, 0.021, NW
A4	AUTO STATT	1355 LAWRENCE DR STE	RCRA NonGen / NLR	Lower	111, 0.021, NW
A5	AUTO PROFESSIONAL SE	1355 LAWRENCE DR #10	CA CERS HAZ WASTE, CA VENTURA CO. BWT, CA CERS	Lower	111, 0.021, NW
A6	P C TECHNOLOGY	1355 LAWRENCE DR #11	RCRA-SQG, FINDS, ECHO, CA HAZNET, CA HWTS	Lower	111, 0.021, NW
A7	AUTO PROFESSIONAL SE	1355 LAWRENCE DR UNI	RCRA NonGen / NLR	Lower	111, 0.021, NW
A8	AUTO STATT	1355 LAWRENCE DR STE	EDR Hist Auto	Lower	111, 0.021, NW
A9	JANSS INVESTMENT COR	1311 LAWRENCE DR.	CA UST	Lower	111, 0.021, West
A10	MULTI-TENANT BUILDIN	1311 LAWRENCE DRIVE	CA HIST UST	Lower	111, 0.021, West
B11	SMITH PRECISION PROD	1299 LAWRENCE DR	CA UST	Higher	112, 0.021, WSW
B12	SMITH PRECISION PROD	1299 LAWRENCE DR	CA CPS-SLIC, CA CERS HAZ WASTE, CA SWEEPS UST, CA..	Higher	112, 0.021, WSW
B13	SMITH PRECISION PROD	1299 LAWRENCE DR	RCRA NonGen / NLR	Higher	112, 0.021, WSW
B14	SMITH PUMPS	1299 LAWRENCE DR	CA LUST, CA NPDES, CA CERS	Higher	112, 0.021, WSW
C15	CONEJO CORPORATE CEN	2300 CORPORATE CENTE	CA CPS-SLIC, CA CERS	Lower	241, 0.046, East
D16	WHITSITT AUTOMOTIVE	2631 LAVERY CT	EDR Hist Auto	Lower	261, 0.049, SSE
D17	BRAD'S MOTOR WERKE'S	2635 LAVERY CT #7	CA CERS HAZ WASTE, CA HAZNET, CA CERS, CA HWTS	Higher	288, 0.055, SSE
D18	BRAD'S MOTORWERKE'S	2635 LAVERY COURT #6	RCRA NonGen / NLR	Higher	288, 0.055, SSE
E19	RP BARRICADE	1200 LAWRENCE DR	RCRA NonGen / NLR	Higher	296, 0.056, SSW
E20	TREND GRAPHICS, INC	1200 LAWRENCE DR #45	CA CERS HAZ WASTE, CA VENTURA CO. BWT, CA CERS	Higher	296, 0.056, SSW
E21	TREND GRAPHICS INC	1200 LAWRENCE DR #46	RCRA NonGen / NLR	Higher	296, 0.056, SSW
E22	RP BARRICADE	1200 LAWRENCE DR, SU	RCRA NonGen / NLR	Higher	296, 0.056, SSW
E23	BRACK MFG CO INC	1200 LAWRENCE DR STE	RCRA NonGen / NLR	Higher	296, 0.056, SSW
E24	JACK WILDER	1200 LAWRENCE DR.	CA UST	Higher	296, 0.056, SSW
C25	DESIGNWORKS	2201 CORPORATE CENTE	RCRA NonGen / NLR	Lower	307, 0.058, ENE
C26	DESIGNWORKS USA	2201 CORPORATE CENTE	CA CERS HAZ WASTE, CA VENTURA CO. BWT, CA CERS	Lower	307, 0.058, ENE
D27	POWERMAG INC	2639 LAVERY CT STE 4	RCRA NonGen / NLR	Higher	362, 0.069, SSE
E28	ADVANCE CASTING	810 LAWRENCE DR	RCRA-SQG	Lower	443, 0.084, SSW
F29	BAXALTA US INC.	1455 LAWRENCE DR	CA CERS HAZ WASTE, CA VENTURA CO. BWT, CA NPDES,..	Lower	453, 0.086, NNE
F30	BAXTER	1455 LAWRENCE DRIVE	RCRA-LQG	Lower	453, 0.086, NNE
F31	BAXALTA US INC	1455 LAWRENCE DR	RCRA-LQG	Lower	453, 0.086, NNE
E32	HOLDEN COLOR INC	1153 LAWRENCE DR	RCRA NonGen / NLR, FINDS, ECHO, CA VENTURA CO....	Lower	527, 0.100, SW
G33	SIERRA TOWING & TRAN	2651 LAVERY CT #B	CA CERS HAZ WASTE, CA VENTURA CO. BWT, CA CERS	Higher	539, 0.102, SSE
G34	CONEJO CIRCUITS, INC	2651 LAVERY CT	RCRA-SQG, CA ENVIROSTOR, CA UST, CA HIST UST,...	Higher	539, 0.102, SSE
G35	SIERRA TOWING & TRAN	2651 LAVERY CT STE B	RCRA NonGen / NLR	Higher	539, 0.102, SSE
G36	WELDLOGIC INC	2651 LAVERY CT	RCRA NonGen / NLR	Higher	539, 0.102, SSE
G37	WELDLOGIC INC/DIAMON	2651 LAVERY CT	CA CERS HAZ WASTE, CA VENTURA CO. BWT, CA CERS	Higher	539, 0.102, SSE
D38	GOLDENBIOTECH, LLC	2626 LAVERY CT	RCRA NonGen / NLR	Higher	548, 0.104, South
G39	UNITED WESTERN ENT.	2630 LAVERY COURT "A	CA UST	Higher	570, 0.108, SSE

MAPPED SITES SUMMARY

Target Property Address:
1300 LAWRENCE DRIVE
NEWBURY PARK, CA 91320

Click on Map ID to see full detail.

MAP ID	SITE NAME	ADDRESS	DATABASE ACRONYMS	RELATIVE ELEVATION	DIST (ft. & mi.) DIRECTION
G40	UNITED WESTERN ENTER	2630 A LAVERY COURT	CA ENVIROSTOR, CA HIST UST, CA VENTURA CO. BWT, CA	Higher	570, 0.108, SSE
G41	ACE POWDER COATING S	2630 LAVERY CT #C	RCRA-SQG, FINDS, ECHO	Higher	570, 0.108, SSE
G42	UNITED WESTERN ENTER	26301 LAVERY CT	CA HIST UST, RCRA NonGen / NLR, FINDS, ECHO, CA...	Higher	570, 0.108, SSE
G43	DELETED-CONTENTS IN	2630 LAVERY COURT #A	CA UST	Higher	570, 0.108, SSE
F44	CUSTOM SENSORS & TEC	1461 LAWRENCE DR	RCRA NonGen / NLR	Lower	583, 0.110, NNE
F45	SENSATA	1461 LAWRENCE DRIVE	CA CERS HAZ WASTE, CA VENTURA CO. BWT, CA HAZNET,	Lower	583, 0.110, NNE
46	CIRCUIT FUNCTIONS IN	1121 LAWRENCE DR	RCRA-SQG, FINDS, ECHO	Lower	624, 0.118, SSW
G47	CHE PRECISION MACHIN	2640 LAVERY CT #C	CA CERS HAZ WASTE, CA VENTURA CO. BWT, CA NPDES,...	Higher	649, 0.123, SSE
G48	C.H.E. PRECISION, IN	2640 LAVERY CT, #C	RCRA NonGen / NLR	Higher	649, 0.123, SSE
H49	MAC'S LAWNMOWER	2697 LAVERY CT UNIT	CA CERS HAZ WASTE, CA CERS	Lower	680, 0.129, SE
H50	ENDLESS HORSEPOWER L	2697 LAVERY CT UNIT	RCRA NonGen / NLR	Lower	680, 0.129, SE
H51	ENVISION AVIONICS PA	2697 LAVERY CT STE 3	RCRA NonGen / NLR	Lower	680, 0.129, SE
H52	MACS LAWNMOWER	2697 LAVERY CT STE 1	RCRA NonGen / NLR	Lower	680, 0.129, SE
I53	HYDELCO INC	1176 TOURMALINE DR	RCRA-SQG, FINDS, ECHO, CA HAZNET, CA HWTS	Higher	703, 0.133, SW
I54	EVOIA INC	1176 TOURMALINE DR	RCRA NonGen / NLR	Higher	703, 0.133, SW
I55	LIVZON SAN-MED DIAGN	1176 TOURMALINE DR	CA CERS HAZ WASTE, CA MED WASTE VENTURA, CA CERS	Higher	703, 0.133, SW
I56	AMETHYST LIFE SCIENC	1176 TOURMALINE DR	RCRA NonGen / NLR	Higher	703, 0.133, SW
I57	LIVZON SAN-MED DIAGN	1176 TOURMALINE DR	RCRA-VSQG	Higher	703, 0.133, SW
I58	AMETHYST LIFE SCIENC	1176 TOURMALINE DRIV	CA CERS HAZ WASTE, CA VENTURA CO. BWT, CA HAZNET,	Higher	703, 0.133, SW
I59	J W MANUFACTURING, I	2517 AZURITE CIRCLE	RCRA-LQG, FINDS, CA VENTURA CO. BWT, CA NPDES, CA...	Lower	709, 0.134, SW
I60	VAN PETTY MFG, INC	1168 TOURMALINE DR	RCRA-SQG, FINDS, ECHO	Lower	788, 0.149, SW
I61	PHOTODYNE INC 3M TEL	1175 TOURMALINE DR	MN MANIFEST	Lower	800, 0.152, SW
62	ROCKWELL SEMICONDUCT	2101 CORP CENTER DR	RCRA-SQG, FINDS, ECHO	Higher	832, 0.158, ENE
I63	MILLER TOURMALINE, L	1171 TOURMALINE DRIV	RCRA NonGen / NLR	Lower	838, 0.159, SW
J64	FANSTEEL INC FIBER R	1500 LAWRENCE DR	RCRA-SQG, FINDS, ECHO	Lower	840, 0.159, NE
K65	GM ADVANCED CONCEPTS	2193 ANCOR CT	RCRA-SQG, FINDS, ECHO, CA HAZNET, CA HWTS	Lower	874, 0.166, ESE
K66	ECA MEDICAL INSTRUME	2193 ANCHOR CT	RCRA NonGen / NLR	Lower	874, 0.166, ESE
J67	TERADYNE INC	1475 LAWRENCE DR	RCRA-SQG	Lower	921, 0.174, NE
L68	J B W PRECISION INC.	2650 LAVERY CT	CA CERS HAZ WASTE, CA VENTURA CO. BWT, CA CERS	Higher	938, 0.178, SSE
L69	JBW PRECISION INC	2650 LAVERY COURT	RCRA NonGen / NLR	Higher	938, 0.178, SSE
M70	WELDLOGIC INC	2550 AZURITE CR	RCRA-SQG	Lower	943, 0.179, SW
N71	DA-LO ENGINEERING	2696 LAVERY CT #19	RCRA NonGen / NLR	Higher	990, 0.188, SE
N72	CONEJO CIRCUITS, INC	2696 LAVERY COURT #1	CA UST	Higher	990, 0.188, SE
N73	DA-LO ENGINEERING IN	2696 LAVERY CT #19	CA CERS HAZ WASTE, CA VENTURA CO. BWT, CA CERS	Higher	990, 0.188, SE
N74	WESTLAKE AUDIO INC	2696 LAVERY COURT UN	RCRA-SQG, FINDS, ECHO	Higher	990, 0.188, SE
M75	THIBIANT INTERNATION	2585 AZURITE CIR	RCRA NonGen / NLR	Higher	991, 0.188, WSW
K76	EMCOR MESA ENERGY SY	2192 ANCHOR CT STE A	RCRA NonGen / NLR	Higher	997, 0.189, ESE
O77	CARLEE ELECTRONICS I	1157 TOURMALINE DRIV	RCRA-SQG, FINDS, ECHO, CA HAZNET, CA HWTS	Lower	1030, 0.195, SW
K78	SMTEK	2151 ANCHOR COURT	RCRA-SQG, FINDS, ECHO, CA VENTURA CO. BWT	Lower	1077, 0.204, ESE

MAPPED SITES SUMMARY

Target Property Address:
1300 LAWRENCE DRIVE
NEWBURY PARK, CA 91320

Click on Map ID to see full detail.

MAP ID	SITE NAME	ADDRESS	DATABASE ACRONYMS	RELATIVE ELEVATION	DIST (ft. & mi.) DIRECTION
O79	ECA MEDICAL INSTRUME	1107 TOURMALINE DR	RCRA NonGen / NLR	Lower	1118, 0.212, SW
O80	POLYCORE ELECTRONICS	1107 TOURMALINE DRIV	CA HIST UST, CA HAZNET, CA HWTS	Lower	1118, 0.212, SW
O81	POLYCORE ELECTRONICS	1107 TOURMALINE DR	RCRA-SQG, CA ENVIROSTOR, CA HIST UST, FINDS, ECHO,..	Lower	1118, 0.212, SW
O82	POLYCORE ELECTRONICS	1107 TOURMALINE DRIV	CA UST	Lower	1118, 0.212, SW
M83	PC RECYCLE LLC	2580 AZURITE CIR	RCRA NonGen / NLR	Higher	1129, 0.214, WSW
M84	NUMERITRONIX INC	2580 AZURITE CIRCLE	RCRA-SQG, FINDS, ECHO	Higher	1129, 0.214, WSW
M85	FC MANAGEMENT SERVIC	2580 AZURITE CR	RCRA NonGen / NLR, FINDS, ECHO	Higher	1129, 0.214, WSW
P86	AIR COOLING TECHNOLO	996 LAWRENCE DR BLDG	RCRA-SQG, FINDS, ECHO	Higher	1143, 0.216, South
P87	TLC SPORTSWEAR INC	996 LAWRENCE DR STE	RCRA NonGen / NLR	Higher	1143, 0.216, South
P88	COLORFUL PRODUCTS CO	996 LAWRENCE DR STE	RCRA NonGen / NLR	Higher	1143, 0.216, South
P89	WESTERN GAGE CORP	996 LAWRENCE DR, BLD	RCRA NonGen / NLR, FINDS, ECHO, CA HAZNET, CA HWTS	Higher	1143, 0.216, South
P90	MKM MANUFACTURING AN	996 LAWRENCE DR STE	RCRA NonGen / NLR	Higher	1143, 0.216, South
P91	CREATIVE DISPLAY PAN	996 LAWRENCE DR STE	CA CERS HAZ WASTE, CA VENTURA CO. BWT, CA CERS, CA	Higher	1143, 0.216, South
K92	CENTURY ELECTRONICS	2150 ANCHOR CT	RCRA NonGen / NLR	Lower	1148, 0.217, ESE
K93	CENTURY ELECTRONICS	2150 ANCHOR CT	CA CERS HAZ WASTE, CA VENTURA CO. BWT, CA HAZNET,	Lower	1148, 0.217, ESE
Q94	MATTOX LABORATORIES	2492 TURQUOISE CR	RCRA-SQG, FINDS, ECHO	Lower	1156, 0.219, SSW
Q95	COMPONETICS INC	2492 TURQUOISE CIR	RCRA NonGen / NLR	Lower	1156, 0.219, SSW
Q96	CMP DISPLAY SYSTEMS	2490 TURQUOISE CIR	RCRA NonGen / NLR, FINDS, ECHO	Lower	1169, 0.221, SSW
Q97	AUGAT MICROTEC	2500 TURQUOISE CIRCL	CA HIST UST	Lower	1170, 0.222, SSW
R98	ANTHEM	2000 CORPORATE CENTE	CA AST, CA VENTURA CO. BWT, CA CERS	Higher	1214, 0.230, ENE
S99	AMPLICA (FORMER)	950 LAWRENCE	CA CPS-SLIC, CA HIST CORTESE, CA CERS	Lower	1248, 0.236, SSW
S100	AMPLICA, INC.	950 LAWRENCE DR.	CA UST	Lower	1248, 0.236, SSW
S101	AMPLICA (FORMER)	950 LAWRENCE	CA CPS-SLIC	Lower	1248, 0.236, SSW
S102	AMPLICA INC	950 LAWRENCE DR	RCRA-SQG, CA LUST, CA VENTURA CO. BWT, CA EMI, CA...	Lower	1248, 0.236, SSW
O103	THIBIANT INTERNATION	2575-2581 TURQUOISE	CA CERS HAZ WASTE, CA CERS	Lower	1249, 0.237, SW
Q104	AUGAT-PACTEL PRODUCT	2520 TURQUOISE CIR	RCRA-SQG, CA HIST UST, FINDS, ECHO, CA VENTURA CO...	Lower	1263, 0.239, SW
Q105	CAPTURED DIGITAL INC	2520 TURQUOISE CIR S	RCRA NonGen / NLR	Lower	1263, 0.239, SW
Q106	XPRESSGRAFIX INC DBA	2520 TURQUOISE CIR U	RCRA NonGen / NLR	Lower	1263, 0.239, SW
Q107	AUGAT MICROTECH	2520 TURQUOISE CIRCL	CA UST	Lower	1263, 0.239, SW
R108	METROPOLITAN LIFE	2001 CORPORATE CENTE	CA CPS-SLIC, CA CERS	Higher	1264, 0.239, ENE
R109	MVAP MEDICAL SUPPLIE	2001 CORPORATE CENTE	RCRA NonGen / NLR	Higher	1264, 0.239, ENE
110	COMPSAT CORP. (FORME	850 LAWRENCE	CA CPS-SLIC, CA CERS HAZ WASTE, CA CERS TANKS, CA...	Lower	1556, 0.295, South
T111	NORTHROP CORP/VENTUR	1515 RANCHO CONEJO	CA ENVIROSTOR, CA LUST, CA CPS-SLIC, CA HIST...	Lower	1573, 0.298, NE
T112	NORTHROP, VENTURA DI	1515 RANCHO CONEJO B	CA BOND EXP. PLAN, CA EMI	Lower	1573, 0.298, NE
T113	NORTHROP CORP/VENTUR	1515 RANCHO CONEJO B	CA LUST, CA Cortese, CA WDR, CA CIWQS	Lower	1573, 0.298, NE
T114	NORTHROP GRUMMAN COR	1515 RANCHO CONEJO	CA CPS-SLIC, CA HIST UST, CA VENTURA CO. BWT	Lower	1573, 0.298, NE
115	REPUBLIC FASTENERS M	1300 RANCHO CONEJO B	CA ENVIROSTOR, CA AST, CA NPDES, CA CIWQS	Lower	1651, 0.313, East
U116	THREE SPRINGS INVEST	999 RANCHO CONEJO	CA LUST, CA CPS-SLIC, CA VENTURA CO. BWT, CA CERS	Higher	1860, 0.352, SE
U117	PERMALAB	999 RANCHO CONEJO BL	CA LUST, CA Cortese, CA EMI, CA CERS, CA HWTS	Higher	1860, 0.352, SE

MAPPED SITES SUMMARY

Target Property Address:
 1300 LAWRENCE DRIVE
 NEWBURY PARK, CA 91320

Click on Map ID to see full detail.

MAP ID	SITE NAME	ADDRESS	DATABASE ACRONYMS	RELATIVE ELEVATION	DIST (ft. & mi.) DIRECTION
U118	PERMALAB	999 RANCHO CONEHO	CA HIST CORTESE	Higher	1908, 0.361, SE
119	CARMEL PUBLIC WORKS	1280 RANCHO CONEJO	CA HIST CORTESE	Lower	1953, 0.370, East
U120	TEXTRON FILTRATION S	950 RANCHO CONEJO BL	CA LUST, CA CPS-SLIC, CA ENF, CA CIWQS, CA CERS	Higher	1998, 0.378, SE
U121	EMERY WORLDWIDE PTI	950 RANCHO CONEJO S	RCRA-SQG, CA CPS-SLIC, FINDS, CA ENF, CA HIST...	Higher	1998, 0.378, SE
122	MULTILAYER PROTOTYPE	2513 TELLER	RCRA-SQG, CA ENVIROSTOR, FINDS, ECHO, CA VENTURA..	Higher	2098, 0.397, SSW
V123	CASTLE ROCK PROPERTY	810 LAWRENCE DR	CA CPS-SLIC, CA VENTURA CO. BWT, CA CERS	Lower	2209, 0.418, South
V124	GTE	851 LAWRENCE DR	CA LUST, CA VENTURA CO. BWT, CA Cortese, CA HIST...	Lower	2356, 0.446, South
125	UNOCAL #4943	RANCHO CONEJO BLVD &	CA ENVIROSTOR, CA HIST CORTESE	Lower	2451, 0.464, SSE
126	SMITH PIPE	772 RANCHO CONEJO	CA HIST CORTESE	Lower	2521, 0.477, SSE
W127	PACIFIC WATER CONDIT	905 PAULING DR	CA LUST, CA UST, CA Cortese	Higher	2578, 0.488, SE
W128	PACIFIC WATER CONDIT	905 PAULING DR	CA LUST, CA CERS	Higher	2578, 0.488, SE
W129	PACIFIC WATER CONDIT	905 PAULING DR	CA LUST, CA HIST CORTESE	Higher	2578, 0.488, SE
130	GTE-NEWBURY PARK PLA	942 PAULING DR	CA LUST, CA Cortese, CA HIST CORTESE, CA CERS	Higher	2636, 0.499, ESE
131	ROCKWELL - NEWBURY P	2427 W. HILLCREST DR	CA ENVIROSTOR	Lower	3202, 0.606, South
132	BAXALTA US, INC	1700 RANCHO CONEJO B	CA ENVIROSTOR, CA CERS HAZ WASTE, CA CERS TANKS,..	Lower	3250, 0.616, North
133	LOWE'S HOME CENTER	NWC GRANDE VISTA AND	CA ENVIROSTOR, CA VCP, CA DEED	Higher	3319, 0.629, WSW
X134	TFX AVIATION INC	3085 OLD CONEJO RD	CA ENVIROSTOR, CA CERS HAZ WASTE, CA DEED, CA...	Lower	4063, 0.770, WSW
X135	TELAIR INTERNATIONAL	3303 OLD CONEJO RD	CORRACTS, RCRA-TSDF, RCRA-VSQG, US INST CONTROLS	Lower	4063, 0.770, WSW
136	A SHOPPING CENTER	BORCHARD RD & MICHAEL	CA Notify 65	Lower	4973, 0.942, South

EXECUTIVE SUMMARY

TARGET PROPERTY SEARCH RESULTS

The target property was not listed in any of the databases searched by EDR.

DATABASES WITH NO MAPPED SITES

No mapped sites were found in EDR's search of available ("reasonably ascertainable ") government records either on the target property or within the search radius around the target property for the following databases:

STANDARD ENVIRONMENTAL RECORDS

Lists of Federal NPL (Superfund) sites

NPL..... National Priority List
Proposed NPL..... Proposed National Priority List Sites
NPL LIENS..... Federal Superfund Liens

Lists of Federal Delisted NPL sites

Delisted NPL..... National Priority List Deletions

Lists of Federal sites subject to CERCLA removals and CERCLA orders

FEDERAL FACILITY..... Federal Facility Site Information listing
SEMS..... Superfund Enterprise Management System

Lists of Federal CERCLA sites with NFRAP

SEMS-ARCHIVE..... Superfund Enterprise Management System Archive

Federal institutional controls / engineering controls registries

LUCIS..... Land Use Control Information System
US ENG CONTROLS..... Engineering Controls Sites List

Federal ERNS list

ERNS..... Emergency Response Notification System

Lists of state- and tribal (Superfund) equivalent sites

CA RESPONSE..... State Response Sites

Lists of state and tribal landfills and solid waste disposal facilities

CA SWF/LF..... Solid Waste Information System

Lists of state and tribal leaking storage tanks

INDIAN LUST..... Leaking Underground Storage Tanks on Indian Land

EXECUTIVE SUMMARY

Lists of state and tribal registered storage tanks

FEMA UST..... Underground Storage Tank Listing
INDIAN UST..... Underground Storage Tanks on Indian Land

Lists of state and tribal voluntary cleanup sites

INDIAN VCP..... Voluntary Cleanup Priority Listing

Lists of state and tribal brownfield sites

CA BROWNFIELDS..... Considered Brownfields Sites Listing

ADDITIONAL ENVIRONMENTAL RECORDS

Local Brownfield lists

US BROWNFIELDS..... A Listing of Brownfields Sites

Local Lists of Landfill / Solid Waste Disposal Sites

CA WMUDS/SWAT..... Waste Management Unit Database
CA SWRCY..... Recycler Database
CA HAULERS..... Registered Waste Tire Haulers Listing
INDIAN ODI..... Report on the Status of Open Dumps on Indian Lands
DEBRIS REGION 9..... Torres Martinez Reservation Illegal Dump Site Locations
ODI..... Open Dump Inventory
IHS OPEN DUMPS..... Open Dumps on Indian Land

Local Lists of Hazardous waste / Contaminated Sites

US HIST CDL..... Delisted National Clandestine Laboratory Register
CA HIST Cal-Sites..... Historical Calsites Database
CA SCH..... School Property Evaluation Program
CA CDL..... Clandestine Drug Labs
CA Toxic Pits..... Toxic Pits Cleanup Act Sites
US CDL..... National Clandestine Laboratory Register
CA PFAS..... PFAS Contamination Site Location Listing
CA AQUEOUS FOAM..... Former Fire Training Facility Assessments Listing

Local Land Records

CA LIENS..... Environmental Liens Listing
LIENS 2..... CERCLA Lien Information

Records of Emergency Release Reports

HMIRS..... Hazardous Materials Information Reporting System
CA CHMIRS..... California Hazardous Material Incident Report System
CA LDS..... Land Disposal Sites Listing
CA MCS..... Military Cleanup Sites Listing
CA SPILLS 90..... SPILLS 90 data from FirstSearch

Other Ascertainable Records

FUDS..... Formerly Used Defense Sites

EXECUTIVE SUMMARY

DOD.....	Department of Defense Sites
SCRD DRYCLEANERS.....	State Coalition for Remediation of Drycleaners Listing
EPA WATCH LIST.....	EPA WATCH LIST
TSCA.....	Toxic Substances Control Act
TRIS.....	Toxic Chemical Release Inventory System
SSTS.....	Section 7 Tracking Systems
ROD.....	Records Of Decision
RMP.....	Risk Management Plans
PRP.....	Potentially Responsible Parties
PADS.....	PCB Activity Database System
FTTS.....	FIFRA/ TSCA Tracking System - FIFRA (Federal Insecticide, Fungicide, & Rodenticide Act)/TSCA (Toxic Substances Control Act)
MLTS.....	Material Licensing Tracking System
COAL ASH DOE.....	Steam-Electric Plant Operation Data
COAL ASH EPA.....	Coal Combustion Residues Surface Impoundments List
PCB TRANSFORMER.....	PCB Transformer Registration Database
RADINFO.....	Radiation Information Database
HIST FTTS.....	FIFRA/TSCA Tracking System Administrative Case Listing
DOT OPS.....	Incident and Accident Data
CONSENT.....	Superfund (CERCLA) Consent Decrees
INDIAN RESERV.....	Indian Reservations
FUSRAP.....	Formerly Utilized Sites Remedial Action Program
UMTRA.....	Uranium Mill Tailings Sites
LEAD SMELTERS.....	Lead Smelter Sites
US AIRS.....	Aerometric Information Retrieval System Facility Subsystem
US MINES.....	Mines Master Index File
ABANDONED MINES.....	Abandoned Mines
DOCKET HWC.....	Hazardous Waste Compliance Docket Listing
UXO.....	Unexploded Ordnance Sites
FUELS PROGRAM.....	EPA Fuels Program Registered Listing
CA CUPA Listings.....	CUPA Resources List
CA DRYCLEANERS.....	Cleaner Facilities
CA Financial Assurance.....	Financial Assurance Information Listing
CA HWT.....	Registered Hazardous Waste Transporter Database
CA MINES.....	Mines Site Location Listing
CA MWMP.....	Medical Waste Management Program Listing
CA PEST LIC.....	Pesticide Regulation Licenses Listing
CA PROC.....	Certified Processors Database
CA UIC.....	UIC Listing
CA UIC GEO.....	UIC GEO (GEOTRACKER)
CA WASTEWATER PITS.....	Oil Wastewater Pits Listing
CA WDS.....	Waste Discharge System
CA WIP.....	Well Investigation Program Case List
CA MILITARY PRIV SITES.....	MILITARY PRIV SITES (GEOTRACKER)
CA PROJECT.....	PROJECT (GEOTRACKER)
CA NON-CASE INFO.....	NON-CASE INFO (GEOTRACKER)
CA OTHER OIL GAS.....	OTHER OIL & GAS (GEOTRACKER)
CA PROD WATER PONDS.....	PROD WATER PONDS (GEOTRACKER)
CA SAMPLING POINT.....	SAMPLING POINT (GEOTRACKER)
CA WELL STIM PROJ.....	Well Stimulation Project (GEOTRACKER)
MINES MRDS.....	Mineral Resources Data System

EDR HIGH RISK HISTORICAL RECORDS

EDR Exclusive Records

EDR MGP..... EDR Proprietary Manufactured Gas Plants

EXECUTIVE SUMMARY

EDR Hist Cleaner..... EDR Exclusive Historical Cleaners

EDR RECOVERED GOVERNMENT ARCHIVES

Exclusive Recovered Govt. Archives

CA RGA LF..... Recovered Government Archive Solid Waste Facilities List

CA RGA LUST..... Recovered Government Archive Leaking Underground Storage Tank

SURROUNDING SITES: SEARCH RESULTS

Surrounding sites were identified in the following databases.

Elevations have been determined from the USGS Digital Elevation Model and should be evaluated on a relative (not an absolute) basis. Relative elevation information between sites of close proximity should be field verified. Sites with an elevation equal to or higher than the target property have been differentiated below from sites with an elevation lower than the target property.

Page numbers and map identification numbers refer to the EDR Radius Map report where detailed data on individual sites can be reviewed.

Sites listed in ***bold italics*** are in multiple databases.

Unmappable (orphan) sites are not considered in the foregoing analysis.

STANDARD ENVIRONMENTAL RECORDS

Lists of Federal RCRA facilities undergoing Corrective Action

CORRACTS: CORRACTS is a list of handlers with RCRA Corrective Action Activity. This report shows which nationally-defined corrective action core events have occurred for every handler that has had corrective action activity.

A review of the CORRACTS list, as provided by EDR, and dated 09/13/2021 has revealed that there is 1 CORRACTS site within approximately 1 mile of the target property.

<u>Lower Elevation</u>	<u>Address</u>	<u>Direction / Distance</u>	<u>Map ID</u>	<u>Page</u>
<i>TELAIR INTERNATIONAL</i> EPA ID:: CAD008383127	<i>3303 OLD CONEJO RD</i>	<i>WSW 1/2 - 1 (0.770 mi.)</i>	<i>X135</i>	<i>707</i>

Lists of Federal RCRA generators

RCRA-LQG: RCRAInfo is EPA's comprehensive information system, providing access to data supporting the Resource Conservation and Recovery Act (RCRA) of 1976 and the Hazardous and Solid Waste Amendments (HSWA) of 1984. The database includes selective information on sites which generate, transport, store, treat and/or dispose of hazardous waste as defined by the Resource Conservation and Recovery Act (RCRA). Large quantity generators (LQGs) generate over 1,000 kilograms (kg) of hazardous waste, or over 1 kg of acutely hazardous waste per month.

A review of the RCRA-LQG list, as provided by EDR, and dated 09/13/2021 has revealed that there are 3 RCRA-LQG sites within approximately 0.25 miles of the target property.

EXECUTIVE SUMMARY

<u>Lower Elevation</u>	<u>Address</u>	<u>Direction / Distance</u>	<u>Map ID</u>	<u>Page</u>
BAXTER EPA ID:: CAL000326447	1455 LAWRENCE DRIVE	NNE 0 - 1/8 (0.086 mi.)	F30	123
BAXALTA US INC EPA ID:: CAR000253575	1455 LAWRENCE DR	NNE 0 - 1/8 (0.086 mi.)	F31	126
J W MANUFACTURING, I EPA ID:: CAD981427396	2517 AZURITE CIRCLE	SW 1/8 - 1/4 (0.134 mi.)	I59	293

RCRA-SQG: RCRAInfo is EPA's comprehensive information system, providing access to data supporting the Resource Conservation and Recovery Act (RCRA) of 1976 and the Hazardous and Solid Waste Amendments (HSWA) of 1984. The database includes selective information on sites which generate, transport, store, treat and/or dispose of hazardous waste as defined by the Resource Conservation and Recovery Act (RCRA). Small quantity generators (SQGs) generate between 100 kg and 1,000 kg of hazardous waste per month.

A review of the RCRA-SQG list, as provided by EDR, and dated 09/13/2021 has revealed that there are 21 RCRA-SQG sites within approximately 0.25 miles of the target property.

<u>Equal/Higher Elevation</u>	<u>Address</u>	<u>Direction / Distance</u>	<u>Map ID</u>	<u>Page</u>
CONEJO CIRCUITS, INC EPA ID:: CAD098385875	2651 LAVERY CT	SSE 0 - 1/8 (0.102 mi.)	G34	158
ACE POWDER COATING S EPA ID:: CAD981990807	2630 LAVERY CT #C	SSE 0 - 1/8 (0.108 mi.)	G41	190
HYDELCO INC EPA ID:: CAD981370745	1176 TOURMALINE DR	SW 1/8 - 1/4 (0.133 mi.)	I53	260
ROCKWELL SEMICONDUCT EPA ID:: CAR000036715	2101 CORP CENTER DR	ENE 1/8 - 1/4 (0.158 mi.)	62	307
WESTLAKE AUDIO INC EPA ID:: CAD982335986	2696 LAVERY COURT UN	SE 1/8 - 1/4 (0.188 mi.)	N74	346
NUMERITRONIX INC EPA ID:: CAD099000531	2580 AZURITE CIRCLE	WSW 1/8 - 1/4 (0.214 mi.)	M84	379
AIR COOLING TECHNOLO EPA ID:: CAD085915635	996 LAWRENCE DR BLDG	S 1/8 - 1/4 (0.216 mi.)	P86	390

<u>Lower Elevation</u>	<u>Address</u>	<u>Direction / Distance</u>	<u>Map ID</u>	<u>Page</u>
P C TECHNOLOGY EPA ID:: CAD982503377	1355 LAWRENCE DR #11	NW 0 - 1/8 (0.021 mi.)	A6	39
ADVANCE CASTING EPA ID:: CAD076238237	810 LAWRENCE DR	SSW 0 - 1/8 (0.084 mi.)	E28	110
CIRCUIT FUNCTIONS IN EPA ID:: CAD050808518	1121 LAWRENCE DR	SSW 0 - 1/8 (0.118 mi.)	46	229
VAN PETTY MFG, INC EPA ID:: CAD981376627	1168 TOURMALINE DR	SW 1/8 - 1/4 (0.149 mi.)	I60	302
FANSTEEL INC FIBER R EPA ID:: CAD000626416	1500 LAWRENCE DR	NE 1/8 - 1/4 (0.159 mi.)	J64	312
GM ADVANCED CONCEPTS EPA ID:: CAD982348617	2193 ANCOR CT	ESE 1/8 - 1/4 (0.166 mi.)	K65	316
TERADYNE INC	1475 LAWRENCE DR	NE 1/8 - 1/4 (0.174 mi.)	J67	325

EXECUTIVE SUMMARY

EPA ID:: CAP000143834				
WELDLOGIC INC EPA ID:: CAR000019422	2550 AZURITE CR	SW 1/8 - 1/4 (0.179 mi.)	M70	337
CARLEE ELECTRONICS I EPA ID:: CAD982520041	1157 TOURMALINE DRIV	SW 1/8 - 1/4 (0.195 mi.)	O77	354
SMTEK EPA ID:: CAR000019935	2151 ANCHOR COURT	ESE 1/8 - 1/4 (0.204 mi.)	K78	362
POLYCORE ELECTRONICS EPA ID:: CAD030843601	1107 TOURMALINE DR	SW 1/8 - 1/4 (0.212 mi.)	O81	369
MATTOX LABORATORIES EPA ID:: CAD008285066	2492 TURQUOISE CR	SSW 1/8 - 1/4 (0.219 mi.)	Q94	468
AMPLICA INC EPA ID:: CAD059238568	950 LAWRENCE DR	SSW 1/8 - 1/4 (0.236 mi.)	S102	483
AUGAT-PACTEL PRODUCT EPA ID:: CAD980881197	2520 TURQUOISE CIR	SW 1/8 - 1/4 (0.239 mi.)	Q104	505

RCRA-VSQG: RCRAInfo is EPA's comprehensive information system, providing access to data supporting the Resource Conservation and Recovery Act (RCRA) of 1976 and the Hazardous and Solid Waste Amendments (HSWA) of 1984. The database includes selective information on sites which generate, transport, store, treat and/or dispose of hazardous waste as defined by the Resource Conservation and Recovery Act (RCRA). Very small quantity generators (VSQGs) generate less than 100 kg of hazardous waste, or less than 1 kg of acutely hazardous waste per month.

A review of the RCRA-VSQG list, as provided by EDR, and dated 09/13/2021 has revealed that there is 1 RCRA-VSQG site within approximately 0.25 miles of the target property.

<u>Equal/Higher Elevation</u>	<u>Address</u>	<u>Direction / Distance</u>	<u>Map ID</u>	<u>Page</u>
LIVZON SAN-MED DIAGN EPA ID:: CAR000289504	1176 TOURMALINE DR	SW 1/8 - 1/4 (0.133 mi.)	I57	281

Lists of state- and tribal hazardous waste facilities

CA ENVIROSTOR: The Department of Toxic Substances Control's (DTSC's) Site Mitigation and Brownfields Reuse Program's (SMBRP's) EnviroStor database identifies sites that have known contamination or sites for which there may be reasons to investigate further. The database includes the following site types: Federal Superfund sites (National Priorities List (NPL)); State Response, including Military Facilities and State Superfund; Voluntary Cleanup; and School sites. EnviroStor provides similar information to the information that was available in CalSites, and provides additional site information, including, but not limited to, identification of formerly-contaminated properties that have been released for reuse, properties where environmental deed restrictions have been recorded to prevent inappropriate land uses, and risk characterization information that is used to assess potential impacts to public health and the environment at contaminated sites.

A review of the CA ENVIROSTOR list, as provided by EDR, and dated 10/25/2021 has revealed that there are 12 CA ENVIROSTOR sites within approximately 1 mile of the target property.

<u>Equal/Higher Elevation</u>	<u>Address</u>	<u>Direction / Distance</u>	<u>Map ID</u>	<u>Page</u>
CONEJO CIRCUITS, INC	2651 LAVERY CT	SSE 0 - 1/8 (0.102 mi.)	G34	158

EXECUTIVE SUMMARY

Facility Id: 71002651
 Status: Refer: Other Agency

UNITED WESTERN ENTER Facility Id: 71002782 Status: No Action Required	2630 A LAVERY COURT	SSE 0 - 1/8 (0.108 mi.)	G40	187
MULTILAYER PROTOTYPE Facility Id: 71002723 Status: Refer: Other Agency	2513 TELLER	SSW 1/4 - 1/2 (0.397 mi.)	122	588
LOWE'S HOME CENTER Facility Id: 60002398 Status: Certified O&M - Land Use Restrictions Only	NWC GRANDE VISTA AND	WSW 1/2 - 1 (0.629 mi.)	133	634

<u>Lower Elevation</u>	<u>Address</u>	<u>Direction / Distance</u>	<u>Map ID</u>	<u>Page</u>
POLYCORE ELECTRONICS Facility Id: 56330011 Status: No Further Action	1107 TOURMALINE DR	SW 1/8 - 1/4 (0.212 mi.)	O81	369
NORTHROP CORP/VENTUR Facility Id: 56370005 Status: Refer: RWQCB	1515 RANCHO CONEJO	NE 1/4 - 1/2 (0.298 mi.)	T111	545
REPUBLIC FASTENERS M Facility Id: 71002317 Status: Refer: Other Agency	1300 RANCHO CONEJO B	E 1/4 - 1/2 (0.313 mi.)	115	557
UNOCAL #4943 Facility Id: 56280107 Status: Refer: RWQCB	RANCHO CONEJO BLVD &	SSE 1/4 - 1/2 (0.464 mi.)	125	603
ROCKWELL - NEWBURY P Facility Id: 71002504 Status: Refer: Other Agency	2427 W. HILLCREST DR	S 1/2 - 1 (0.606 mi.)	131	612
BAXALTA US, INC Facility Id: 71003447 Status: Refer: Other Agency	1700 RANCHO CONEJO B	N 1/2 - 1 (0.616 mi.)	132	613
TFX AVIATION INC Facility Id: 80001576 Status: Active	3085 OLD CONEJO RD	WSW 1/2 - 1 (0.770 mi.)	X134	640
TELAIR INTERNATIONAL Facility Id: 71002223 Facility Id: 56370006 Status: Refer: Other Agency	3303 OLD CONEJO RD	WSW 1/2 - 1 (0.770 mi.)	X135	707

Lists of state and tribal leaking storage tanks

CA LUST: Leaking Underground Storage Tank (LUST) Sites included in GeoTracker. GeoTracker is the Water Boards data management system for sites that impact, or have the potential to impact, water quality in California, with emphasis on groundwater.

A review of the CA LUST list, as provided by EDR, has revealed that there are 12 CA LUST sites within approximately 0.5 miles of the target property.

EXECUTIVE SUMMARY

<u>Equal/Higher Elevation</u>	<u>Address</u>	<u>Direction / Distance</u>	<u>Map ID</u>	<u>Page</u>
SMITH PUMPS Database: LUST REG 4, Date of Government Version: 09/07/2004 Facility Id: C-99041 Status: Leak being confirmed Global ID: T0611101239	1299 LAWRENCE DR	WSW 0 - 1/8 (0.021 mi.)	B14	64
THREE SPRINGS INVEST Database: LUST, Date of Government Version: 12/06/2021 Global Id: T0611100434 Status: Completed - Case Closed	999 RANCHO CONEJO	SE 1/4 - 1/2 (0.352 mi.)	U116	565
PERMALAB Database: LUST REG 4, Date of Government Version: 09/07/2004 Database: VENTURA CO. LUST, Date of Government Version: 05/29/2008 Facility Id: C-89011 Status: Case Closed Facility Id: 89011 Status: Case Closed Global ID: T0611100434	999 RANCHO CONEJO BL	SE 1/4 - 1/2 (0.352 mi.)	U117	568
TEXTRON FILTRATION S Database: LUST REG 4, Date of Government Version: 09/07/2004 Database: VENTURA CO. LUST, Date of Government Version: 05/29/2008 Facility Id: C-89175 Status: Remedial action (cleanup) Underway Facility Id: 89175 Status: Case Closed Global ID: T0611100573	950 RANCHO CONEJO BL	SE 1/4 - 1/2 (0.378 mi.)	U120	572
PACIFIC WATER CONDIT Database: LUST REG 4, Date of Government Version: 09/07/2004 Facility Id: C-88144 Status: Case Closed Global ID: T0611100377	905 PAULING DR	SE 1/4 - 1/2 (0.488 mi.)	W127	605
PACIFIC WATER CONDIT Database: VENTURA CO. LUST, Date of Government Version: 05/29/2008 Facility Id: 88144 Status: Case Closed	905 PAULING DR	SE 1/4 - 1/2 (0.488 mi.)	W128	607
PACIFIC WATER CONDIT Database: LUST, Date of Government Version: 12/06/2021 Global Id: T0611100377 Status: Completed - Case Closed	905 PAULING DR	SE 1/4 - 1/2 (0.488 mi.)	W129	607
GTE-NEWBURY PARK PLA Database: LUST REG 4, Date of Government Version: 09/07/2004 Database: VENTURA CO. LUST, Date of Government Version: 05/29/2008 Database: LUST, Date of Government Version: 12/06/2021 Facility Id: C-94032 Status: Case Closed Facility Id: 94032 Status: Case Closed Global Id: T0611100888 Status: Completed - Case Closed Global ID: T0611100888	942 PAULING DR	ESE 1/4 - 1/2 (0.499 mi.)	130	609
Lower Elevation	Address	Direction / Distance	Map ID	Page
AMPLICA INC Database: LUST REG 4, Date of Government Version: 09/07/2004	950 LAWRENCE DR	SSW 1/8 - 1/4 (0.236 mi.)	S102	483

EXECUTIVE SUMMARY

Facility Id: C-86057
 Status: Case Closed
 Global ID: T0611100150

NORTHROP CORP/VENTUR **1515 RANCHO CONEJO** **NE 1/4 - 1/2 (0.298 mi.)** **T111** **545**

Database: LUST, Date of Government Version: 12/06/2021
 Global Id: T0611101110
 Status: Completed - Case Closed

NORTHROP CORP/VENTUR **1515 RANCHO CONEJO B** **NE 1/4 - 1/2 (0.298 mi.)** **T113** **554**

Database: LUST REG 4, Date of Government Version: 09/07/2004
 Facility Id: C-96044
 Status: Case Closed
 Global ID: T0611101110

GTE **851 LAWRENCE DR** **S 1/4 - 1/2 (0.446 mi.)** **V124** **599**

Database: LUST REG 4, Date of Government Version: 09/07/2004
 Database: VENTURA CO. LUST, Date of Government Version: 05/29/2008
 Database: LUST, Date of Government Version: 12/06/2021
 Facility Id: C-96015
 Status: Case Closed
 Facility Id: 96015
 Status: Case Closed
 Global Id: T0611101087
 Status: Completed - Case Closed
 Global ID: T0611101087

CA CPS-SLIC: Cleanup Program Sites (CPS; also known as Site Cleanups [SC] and formerly known as Spills, Leaks, Investigations, and Cleanups [SLIC] sites) included in GeoTracker. GeoTracker is the Water Boards data management system for sites that impact, or have the potential to impact, water quality in California, with emphasis on groundwater.

A review of the CA CPS-SLIC list, as provided by EDR, has revealed that there are 12 CA CPS-SLIC sites within approximately 0.5 miles of the target property.

<u>Equal/Higher Elevation</u>	<u>Address</u>	<u>Direction / Distance</u>	<u>Map ID</u>	<u>Page</u>
SMITH PRECISION PROD Database: CPS-SLIC, Date of Government Version: 12/06/2021 Facility Status: Open - Inactive Global Id: T0611101239	1299 LAWRENCE DR	WSW 0 - 1/8 (0.021 mi.)	B12	51
METROPOLITAN LIFE Database: SLIC REG 4, Date of Government Version: 11/17/2004 Database: CPS-SLIC, Date of Government Version: 12/06/2021 Facility Status: Completed - Case Closed Facility Status: No further action required Global Id: SLT43282280	2001 CORPORATE CENTE	ENE 1/8 - 1/4 (0.239 mi.)	R108	515
THREE SPRINGS INVEST Database: SLIC REG 4, Date of Government Version: 11/17/2004 Database: CPS-SLIC, Date of Government Version: 12/06/2021 Facility Status: Completed - Case Closed Facility Status: No further action required Global Id: SL204531607	999 RANCHO CONEJO	SE 1/4 - 1/2 (0.352 mi.)	U116	565
TEXTRON FILTRATION S Database: SLIC REG 4, Date of Government Version: 11/17/2004	950 RANCHO CONEJO BL	SE 1/4 - 1/2 (0.378 mi.)	U120	572

EXECUTIVE SUMMARY

approximately 0.25 miles of the target property.

<u>Equal/Higher Elevation</u>	<u>Address</u>	<u>Direction / Distance</u>	<u>Map ID</u>	<u>Page</u>
SMITH PRECISION PROD Database: UST, Date of Government Version: 12/06/2021	1299 LAWRENCE DR	WSW 0 - 1/8 (0.021 mi.)	B11	51
JACK WILDER Database: VENTURA CO. UST, Date of Government Version: 11/29/2021 Facility Status: Inactive Facility Id: D 274	1200 LAWRENCE DR.	SSW 0 - 1/8 (0.056 mi.)	E24	101
CONEJO CIRCUITS, INC Database: VENTURA CO. UST, Date of Government Version: 11/29/2021 Facility Status: Inactive Facility Id: D 270	2651 LAVERY CT	SSE 0 - 1/8 (0.102 mi.)	G34	158
UNITED WESTERN ENT. Database: VENTURA CO. UST, Date of Government Version: 11/29/2021 Facility Status: Inactive Facility Id: D 269	2630 LAVERY COURT "A	SSE 0 - 1/8 (0.108 mi.)	G39	186
DELETED-CONTENTS IN Database: VENTURA CO. UST, Date of Government Version: 11/29/2021 Facility Status: Inactive Facility Id: D 1090	2630 LAVERY COURT #A	SSE 0 - 1/8 (0.108 mi.)	G43	200
CONEJO CIRCUITS, INC Database: VENTURA CO. UST, Date of Government Version: 11/29/2021 Facility Status: Inactive Facility Id: D 271	2696 LAVERY COURT #1	SE 1/8 - 1/4 (0.188 mi.)	N72	341

<u>Lower Elevation</u>	<u>Address</u>	<u>Direction / Distance</u>	<u>Map ID</u>	<u>Page</u>
JANSS INVESTMENT COR Database: VENTURA CO. UST, Date of Government Version: 11/29/2021 Facility Status: Inactive Facility Id: D 275	1311 LAWRENCE DR.	W 0 - 1/8 (0.021 mi.)	A9	50
POLYCORE ELECTRONICS Database: VENTURA CO. UST, Date of Government Version: 11/29/2021 Facility Status: Inactive Facility Id: D 660	1107 TOURMALINE DRIV	SW 1/8 - 1/4 (0.212 mi.)	O82	376
AMPLICA, INC. Database: VENTURA CO. UST, Date of Government Version: 11/29/2021 Facility Status: Inactive Facility Id: D 273	950 LAWRENCE DR.	SSW 1/8 - 1/4 (0.236 mi.)	S100	482
AUGAT MICROTECH Database: VENTURA CO. UST, Date of Government Version: 11/29/2021 Facility Status: Inactive Facility Id: D 861	2520 TURQUOISE CIRCL	SW 1/8 - 1/4 (0.239 mi.)	Q107	515

CA AST: A listing of aboveground storage tank petroleum storage tank locations.

A review of the CA AST list, as provided by EDR, has revealed that there is 1 CA AST site within approximately 0.25 miles of the target property.

<u>Equal/Higher Elevation</u>	<u>Address</u>	<u>Direction / Distance</u>	<u>Map ID</u>	<u>Page</u>
ANTHEM Database: AST, Date of Government Version: 07/06/2016	2000 CORPORATE CENTE	ENE 1/8 - 1/4 (0.230 mi.)	R98	477

EXECUTIVE SUMMARY

ADDITIONAL ENVIRONMENTAL RECORDS

Local Lists of Hazardous waste / Contaminated Sites

CA CERS HAZ WASTE: List of sites in the California Environmental Protection Agency (CalEPA) Regulated Site Portal which fall under the Hazardous Chemical Management, Hazardous Waste Onsite Treatment, Household Hazardous Waste Collection, Hazardous Waste Generator, and RCRA LQ HW Generator programs.

A review of the CA CERS HAZ WASTE list, as provided by EDR, and dated 10/18/2021 has revealed that there are 19 CA CERS HAZ WASTE sites within approximately 0.25 miles of the target property.

<u>Equal/Higher Elevation</u>	<u>Address</u>	<u>Direction / Distance</u>	<u>Map ID</u>	<u>Page</u>
SMITH PRECISION PROD	1299 LAWRENCE DR	WSW 0 - 1/8 (0.021 mi.)	B12	51
BRAD'S MOTOR WERKE'S	2635 LAVERY CT #7	SSE 0 - 1/8 (0.055 mi.)	D17	67
TREND GRAPHICS, INC	1200 LAWRENCE DR #45	SSW 0 - 1/8 (0.056 mi.)	E20	89
SIERRA TOWING & TRAN	2651 LAVERY CT #B	SSE 0 - 1/8 (0.102 mi.)	G33	152
WELDLOGIC INC/DIAMON	2651 LAVERY CT	SSE 0 - 1/8 (0.102 mi.)	G37	173
CHE PRECISION MACHIN	2640 LAVERY CT #C	SSE 0 - 1/8 (0.123 mi.)	G47	232
LIVZON SAN-MED DIAGN	1176 TOURMALINE DR	SW 1/8 - 1/4 (0.133 mi.)	I55	276
AMETHYST LIFE SCIENC	1176 TOURMALINE DRIV	SW 1/8 - 1/4 (0.133 mi.)	I58	284
J B W PRECISION INC.	2650 LAVERY CT	SSE 1/8 - 1/4 (0.178 mi.)	L68	327
DA-LO ENGINEERING IN	2696 LAVERY CT #19	SE 1/8 - 1/4 (0.188 mi.)	N73	342
CREATIVE DISPLAY PAN	996 LAWRENCE DR STE	S 1/8 - 1/4 (0.216 mi.)	P91	414
<u>Lower Elevation</u>	<u>Address</u>	<u>Direction / Distance</u>	<u>Map ID</u>	<u>Page</u>
OGLESBY MACHINING IN	1355 LAWRENCE DRIVE	NW 0 - 1/8 (0.021 mi.)	A2	11
AUTO PROFESSIONAL SE	1355 LAWRENCE DR #10	NW 0 - 1/8 (0.021 mi.)	A5	33
DESIGNWORKS USA	2201 CORPORATE CENTE	ENE 0 - 1/8 (0.058 mi.)	C26	103
BAXALTA US INC.	1455 LAWRENCE DR	NNE 0 - 1/8 (0.086 mi.)	F29	115
SENSATA	1461 LAWRENCE DRIVE	NNE 0 - 1/8 (0.110 mi.)	F45	203
MAC'S LAWNMOWER	2697 LAVERY CT UNIT	SE 1/8 - 1/4 (0.129 mi.)	H49	248
CENTURY ELECTRONICS	2150 ANCHOR CT	ESE 1/8 - 1/4 (0.217 mi.)	K93	435
THIBIANT INTERNATION	2575-2581 TURQUOISE	SW 1/8 - 1/4 (0.237 mi.)	O103	500

Local Lists of Registered Storage Tanks

CA SWEEPS UST: Statewide Environmental Evaluation and Planning System. This underground storage tank listing was updated and maintained by a company contacted by the SWRCB in the early 1990's. The listing is no longer updated or maintained. The local agency is the contact for more information on a site on the SWEEPS list.

A review of the CA SWEEPS UST list, as provided by EDR, and dated 06/01/1994 has revealed that there is 1 CA SWEEPS UST site within approximately 0.25 miles of the target property.

<u>Equal/Higher Elevation</u>	<u>Address</u>	<u>Direction / Distance</u>	<u>Map ID</u>	<u>Page</u>
SMITH PRECISION PROD	1299 LAWRENCE DR	WSW 0 - 1/8 (0.021 mi.)	B12	51
Status: A				
Tank Status: A				
Comp Number: 123				

EXECUTIVE SUMMARY

CA HIST UST: Historical UST Registered Database.

A review of the CA HIST UST list, as provided by EDR, and dated 10/15/1990 has revealed that there are 8 CA HIST UST sites within approximately 0.25 miles of the target property.

<u>Equal/Higher Elevation</u>	<u>Address</u>	<u>Direction / Distance</u>	<u>Map ID</u>	<u>Page</u>
CONEJO CIRCUITS, INC Facility Id: 00000017712	2651 LAVERY CT	SSE 0 - 1/8 (0.102 mi.)	G34	158
UNITED WESTERN ENTER	2630 A LAVERY COURT	SSE 0 - 1/8 (0.108 mi.)	G40	187
UNITED WESTERN ENTER Facility Id: 00000002249	26301 LAVERY CT	SSE 0 - 1/8 (0.108 mi.)	G42	193
<u>Lower Elevation</u>	<u>Address</u>	<u>Direction / Distance</u>	<u>Map ID</u>	<u>Page</u>
MULTI-TENANT BUILDIN Facility Id: 00000006994	1311 LAWRENCE DRIVE	W 0 - 1/8 (0.021 mi.)	A10	50
POLYCORE ELECTRONICS	1107 TOURMALINE DRIV	SW 1/8 - 1/4 (0.212 mi.)	O80	367
POLYCORE ELECTRONICS Facility Id: 00000052482	1107 TOURMALINE DR	SW 1/8 - 1/4 (0.212 mi.)	O81	369
AUGAT MICROTEC	2500 TURQUOISE CIRCL	SSW 1/8 - 1/4 (0.222 mi.)	Q97	477
AUGAT-PACTEL PRODUCT Facility Id: 00000069221	2520 TURQUOISE CIR	SW 1/8 - 1/4 (0.239 mi.)	Q104	505

CA FID UST: The Facility Inventory Database contains active and inactive underground storage tank locations. The source is the State Water Resource Control Board.

A review of the CA FID UST list, as provided by EDR, and dated 10/31/1994 has revealed that there is 1 CA FID UST site within approximately 0.25 miles of the target property.

<u>Equal/Higher Elevation</u>	<u>Address</u>	<u>Direction / Distance</u>	<u>Map ID</u>	<u>Page</u>
SMITH PRECISION PROD Facility Id: 56002649 Status: A	1299 LAWRENCE DR	WSW 0 - 1/8 (0.021 mi.)	B12	51

CA CERS TANKS: List of sites in the California Environmental Protection Agency (CalEPA) Regulated Site Portal which fall under the Aboveground Petroleum Storage and Underground Storage Tank regulatory programs.

A review of the CA CERS TANKS list, as provided by EDR, and dated 10/18/2021 has revealed that there is 1 CA CERS TANKS site within approximately 0.25 miles of the target property.

<u>Equal/Higher Elevation</u>	<u>Address</u>	<u>Direction / Distance</u>	<u>Map ID</u>	<u>Page</u>
SMITH PRECISION PROD	1299 LAWRENCE DR	WSW 0 - 1/8 (0.021 mi.)	B12	51

Other Ascertainable Records

RCRA NonGen / NLR: RCRAInfo is EPA's comprehensive information system, providing access to data supporting the Resource Conservation and Recovery Act (RCRA) of 1976 and the Hazardous and Solid Waste Amendments (HSWA)

EXECUTIVE SUMMARY

of 1984. The database includes selective information on sites which generate, transport, store, treat and/or dispose of hazardous waste as defined by the Resource Conservation and Recovery Act (RCRA). Non-Generators do not presently generate hazardous waste.

A review of the RCRA NonGen / NLR list, as provided by EDR, and dated 09/13/2021 has revealed that there are 43 RCRA NonGen / NLR sites within approximately 0.25 miles of the target property.

<u>Equal/Higher Elevation</u>	<u>Address</u>	<u>Direction / Distance</u>	<u>Map ID</u>	<u>Page</u>
SMITH PRECISION PROD EPA ID:: CAD982023863	1299 LAWRENCE DR	WSW 0 - 1/8 (0.021 mi.)	B13	62
BRAD'S MOTORWERKE'S EPA ID:: CAL000196794	2635 LAVERY COURT #6	SSE 0 - 1/8 (0.055 mi.)	D18	81
RP BARRICADE EPA ID:: CAC002997733	1200 LAWRENCE DR	SSW 0 - 1/8 (0.056 mi.)	E19	84
TREND GRAPHICS INC EPA ID:: CAL000442084	1200 LAWRENCE DR #46	SSW 0 - 1/8 (0.056 mi.)	E21	93
RP BARRICADE EPA ID:: CAC003038615	1200 LAWRENCE DR, SU	SSW 0 - 1/8 (0.056 mi.)	E22	96
BRACK MFG CO INC EPA ID:: CAL000358168	1200 LAWRENCE DR STE	SSW 0 - 1/8 (0.056 mi.)	E23	98
POWERMAG INC EPA ID:: CAL000355563	2639 LAVERY CT STE 4	SSE 0 - 1/8 (0.069 mi.)	D27	108
SIERRA TOWING & TRAN EPA ID:: CAL000301489	2651 LAVERY CT STE B	SSE 0 - 1/8 (0.102 mi.)	G35	168
WELDLOGIC INC EPA ID:: CAL000392495	2651 LAVERY CT	SSE 0 - 1/8 (0.102 mi.)	G36	171
GOLDENBIOTECH, LLC EPA ID:: CAC003020102	2626 LAVERY CT	S 0 - 1/8 (0.104 mi.)	D38	184
UNITED WESTERN ENTER EPA ID:: CAD981387616	26301 LAVERY CT	SSE 0 - 1/8 (0.108 mi.)	G42	193
C.H.E. PRECISION, IN EPA ID:: CAL000174165	2640 LAVERY CT, #C	SSE 0 - 1/8 (0.123 mi.)	G48	246
EVOIA INC AMETHYST LIFE SCIENC EPA ID:: CAL000402353	1176 TOURMALINE DR 1176 TOURMALINE DR	SW 1/8 - 1/4 (0.133 mi.) SW 1/8 - 1/4 (0.133 mi.)	I54 I56	273 279
JBW PRECISION INC EPA ID:: CAL000003308	2650 LAVERY COURT	SSE 1/8 - 1/4 (0.178 mi.)	L69	334
DA-LO ENGINEERING EPA ID:: CAL000211882	2696 LAVERY CT #19	SE 1/8 - 1/4 (0.188 mi.)	N71	339
THIBIANT INTERNATION EPA ID:: CAL000436117	2585 AZURITE CIR	WSW 1/8 - 1/4 (0.188 mi.)	M75	349
EMCOR MESA ENERGY SY PC RECYCLE LLC EPA ID:: CAL000343066	2192 ANCHOR CT STE A 2580 AZURITE CIR	ESE 1/8 - 1/4 (0.189 mi.) WSW 1/8 - 1/4 (0.214 mi.)	K76 M83	351 377
FC MANAGEMENT SERVIC EPA ID:: CAR000256800	2580 AZURITE CR	WSW 1/8 - 1/4 (0.214 mi.)	M85	382
TLC SPORTSWEAR INC EPA ID:: CAL000419850	996 LAWRENCE DR STE	S 1/8 - 1/4 (0.216 mi.)	P87	395
COLORFUL PRODUCTS CO	996 LAWRENCE DR STE	S 1/8 - 1/4 (0.216 mi.)	P88	398

EXECUTIVE SUMMARY

EPA ID:: CAL000318856				
WESTERN GAGE CORP	996 LAWRENCE DR, BLD	S 1/8 - 1/4 (0.216 mi.)	P89	400
EPA ID:: CAD981392178				
MKM MANUFACTURING AN	996 LAWRENCE DR STE	S 1/8 - 1/4 (0.216 mi.)	P90	411
EPA ID:: CAL000309209				
MVAP MEDICAL SUPPLIE	2001 CORPORATE CENTE	ENE 1/8 - 1/4 (0.239 mi.)	R109	516
EPA ID:: CAC002991096				
Lower Elevation	Address	Direction / Distance	Map ID	Page
CMS INVESTMENT PROP	1339 LAWRENCE DR	WNW 0 - 1/8 (0.018 mi.)	A1	9
TOY SHOP	1355 LAWRENCE DR #10	NW 0 - 1/8 (0.021 mi.)	A3	28
EPA ID:: CAL000371101				
AUTO STATT	1355 LAWRENCE DR STE	NW 0 - 1/8 (0.021 mi.)	A4	30
EPA ID:: CAL000321490				
AUTO PROFESSIONAL SE	1355 LAWRENCE DR UNI	NW 0 - 1/8 (0.021 mi.)	A7	46
EPA ID:: CAL000436914				
DESIGNWORKS	2201 CORPORATE CENTE	ENE 0 - 1/8 (0.058 mi.)	C25	101
EPA ID:: CAL000009664				
HOLDEN COLOR INC	1153 LAWRENCE DR	SW 0 - 1/8 (0.100 mi.)	E32	133
EPA ID:: CAR000011767				
CUSTOM SENSORS & TEC	1461 LAWRENCE DR	NNE 0 - 1/8 (0.110 mi.)	F44	200
EPA ID:: CAL000409193				
ENDLESS HORSEPOWER L	2697 LAVERY CT UNIT	SE 1/8 - 1/4 (0.129 mi.)	H50	253
EPA ID:: CAL000440570				
ENVISION AVIONICS PA	2697 LAVERY CT STE 3	SE 1/8 - 1/4 (0.129 mi.)	H51	255
EPA ID:: CAL000411850				
MACS LAWNMOWER	2697 LAVERY CT STE 1	SE 1/8 - 1/4 (0.129 mi.)	H52	258
EPA ID:: CAL000318443				
MILLER TOURMALINE, L	1171 TOURMALINE DRIV	SW 1/8 - 1/4 (0.159 mi.)	I63	310
EPA ID:: CAC003052248				
ECA MEDICAL INSTRUME	2193 ANCHOR CT	ESE 1/8 - 1/4 (0.166 mi.)	K66	322
EPA ID:: CAL000411595				
ECA MEDICAL INSTRUME	1107 TOURMALINE DR	SW 1/8 - 1/4 (0.212 mi.)	O79	365
EPA ID:: CAL000386909				
CENTURY ELECTRONICS	2150 ANCHOR CT	ESE 1/8 - 1/4 (0.217 mi.)	K92	432
EPA ID:: CAL000342253				
COMPONETICS INC	2492 TURQUOISE CIR	SSW 1/8 - 1/4 (0.219 mi.)	Q95	471
EPA ID:: CAL000449977				
CMP DISPLAY SYSTEMS	2490 TURQUOISE CIR	SSW 1/8 - 1/4 (0.221 mi.)	Q96	473
EPA ID:: CAD983583295				
CAPTURED DIGITAL INC	2520 TURQUOISE CIR S	SW 1/8 - 1/4 (0.239 mi.)	Q105	510
EPA ID:: CAL000391706				
XPRESSGRAFIX INC DBA	2520 TURQUOISE CIR U	SW 1/8 - 1/4 (0.239 mi.)	Q106	512
EPA ID:: CAL000445862				

EXECUTIVE SUMMARY

CA BOND EXP. PLAN: Department of Health Services developed a site-specific expenditure plan as the basis for an appropriation of Hazardous Substance Cleanup Bond Act funds. It is not updated.

A review of the CA BOND EXP. PLAN list, as provided by EDR, and dated 01/01/1989 has revealed that there is 1 CA BOND EXP. PLAN site within approximately 1 mile of the target property.

<u>Lower Elevation</u>	<u>Address</u>	<u>Direction / Distance</u>	<u>Map ID</u>	<u>Page</u>
NORTHROP, VENTURA DI	1515 RANCHO CONEJO B	NE 1/4 - 1/2 (0.298 mi.)	T112	549

CA Cortese: The sites for the list are designated by the State Water Resource Control Board (LUST), the Integrated Waste Board (SWF/LS), and the Department of Toxic Substances Control (Cal-Sites).

A review of the CA Cortese list, as provided by EDR, and dated 12/16/2021 has revealed that there are 5 CA Cortese sites within approximately 0.5 miles of the target property.

<u>Equal/Higher Elevation</u>	<u>Address</u>	<u>Direction / Distance</u>	<u>Map ID</u>	<u>Page</u>
PERMALAB Cleanup Status: COMPLETED - CASE CLOSED	999 RANCHO CONEJO BL	SE 1/4 - 1/2 (0.352 mi.)	U117	568
PACIFIC WATER CONDIT Cleanup Status: COMPLETED - CASE CLOSED	905 PAULING DR	SE 1/4 - 1/2 (0.488 mi.)	W127	605
GTE-NEWBURY PARK PLA Cleanup Status: COMPLETED - CASE CLOSED	942 PAULING DR	ESE 1/4 - 1/2 (0.499 mi.)	130	609

<u>Lower Elevation</u>	<u>Address</u>	<u>Direction / Distance</u>	<u>Map ID</u>	<u>Page</u>
NORTHROP CORP/VENTUR Cleanup Status: COMPLETED - CASE CLOSED	1515 RANCHO CONEJO B	NE 1/4 - 1/2 (0.298 mi.)	T113	554
GTE Cleanup Status: COMPLETED - CASE CLOSED	851 LAWRENCE DR	S 1/4 - 1/2 (0.446 mi.)	V124	599

CA HIST CORTESE: The sites for the list are designated by the State Water Resource Control Board [LUST], the Integrated Waste Board [SWF/LS], and the Department of Toxic Substances Control [CAL SITES]. This listing is no longer updated by the state agency.

A review of the CA HIST CORTESE list, as provided by EDR, and dated 04/01/2001 has revealed that there are 11 CA HIST CORTESE sites within approximately 0.5 miles of the target property.

<u>Equal/Higher Elevation</u>	<u>Address</u>	<u>Direction / Distance</u>	<u>Map ID</u>	<u>Page</u>
SMITH PRECISION PROD Reg Id: C-99041	1299 LAWRENCE DR	WSW 0 - 1/8 (0.021 mi.)	B12	51
PERMALAB Reg Id: C-89011	999 RANCHO CONEHO	SE 1/4 - 1/2 (0.361 mi.)	U118	571
EMERY WORLDWIDE PTI Reg Id: C-89175	950 RANCHO CONEJO S	SE 1/4 - 1/2 (0.378 mi.)	U121	581
PACIFIC WATER CONDIT Reg Id: C-88144	905 PAULING DR	SE 1/4 - 1/2 (0.488 mi.)	W129	607
GTE-NEWBURY PARK PLA Reg Id: C-94032	942 PAULING DR	ESE 1/4 - 1/2 (0.499 mi.)	130	609
<u>Lower Elevation</u>	<u>Address</u>	<u>Direction / Distance</u>	<u>Map ID</u>	<u>Page</u>
AMPLICA (FORMER)	950 LAWRENCE	SSW 1/8 - 1/4 (0.236 mi.)	S99	481

EXECUTIVE SUMMARY

Reg Id: C-86057				
NORTHROP CORP/VENTUR	1515 RANCHO CONEJO	NE 1/4 - 1/2 (0.298 mi.)	T111	545
Reg Id: C-96044				
Reg Id: 56370005				
CARMEL PUBLIC WORKS	1280 RANCHO CONEJO	E 1/4 - 1/2 (0.370 mi.)	119	571
Reg Id: 30				
GTE	851 LAWRENCE DR	S 1/4 - 1/2 (0.446 mi.)	V124	599
Reg Id: C-96015				
UNOCAL #4943	RANCHO CONEJO BLVD &	SSE 1/4 - 1/2 (0.464 mi.)	125	603
Reg Id: C-88180				
SMITH PIPE	772 RANCHO CONEJO	SSE 1/4 - 1/2 (0.477 mi.)	126	605
Reg Id: C-90063				

CA HWP: Detailed information on permitted hazardous waste facilities and corrective action ("cleanups") tracked in EnviroStor.

A review of the CA HWP list, as provided by EDR, and dated 11/15/2021 has revealed that there is 1 CA HWP site within approximately 1 mile of the target property.

<u>Lower Elevation</u>	<u>Address</u>	<u>Direction / Distance</u>	<u>Map ID</u>	<u>Page</u>
TFX AVIATION INC	3085 OLD CONEJO RD	WSW 1/2 - 1 (0.770 mi.)	X134	640
EPA ID: CAD008383127				
Cleanup Status: POST CLOSURE PERMIT				

MN MANIFEST: Hazardous waste manifest data.

A review of the MN MANIFEST list, as provided by EDR, and dated 06/30/2016 has revealed that there is 1 MN MANIFEST site within approximately 0.25 miles of the target property.

<u>Lower Elevation</u>	<u>Address</u>	<u>Direction / Distance</u>	<u>Map ID</u>	<u>Page</u>
PHOTODYNE INC 3M TEL	1175 TOURMALINE DR	SW 1/8 - 1/4 (0.152 mi.)	I61	305

CA Notify 65: Listings of all Proposition 65 incidents reported to counties by the State Water Resources Control Board and the Regional Water Quality Control Board. This database is no longer updated by the reporting agency.

A review of the CA Notify 65 list, as provided by EDR, and dated 12/13/2021 has revealed that there is 1 CA Notify 65 site within approximately 1 mile of the target property.

<u>Lower Elevation</u>	<u>Address</u>	<u>Direction / Distance</u>	<u>Map ID</u>	<u>Page</u>
A SHOPPING CENTER	BORCHARD RD & MICHAEL	S 1/2 - 1 (0.942 mi.)	136	838

EXECUTIVE SUMMARY

EDR HIGH RISK HISTORICAL RECORDS

EDR Exclusive Records

EDR Hist Auto: EDR has searched selected national collections of business directories and has collected listings of potential gas station/filling station/service station sites that were available to EDR researchers. EDR's review was limited to those categories of sources that might, in EDR's opinion, include gas station/filling station/service station establishments. The categories reviewed included, but were not limited to gas, gas station, gasoline station, filling station, auto, automobile repair, auto service station, service station, etc. This database falls within a category of information EDR classifies as "High Risk Historical Records", or HRHR. EDR's HRHR effort presents unique and sometimes proprietary data about past sites and operations that typically create environmental concerns, but may not show up in current government records searches.

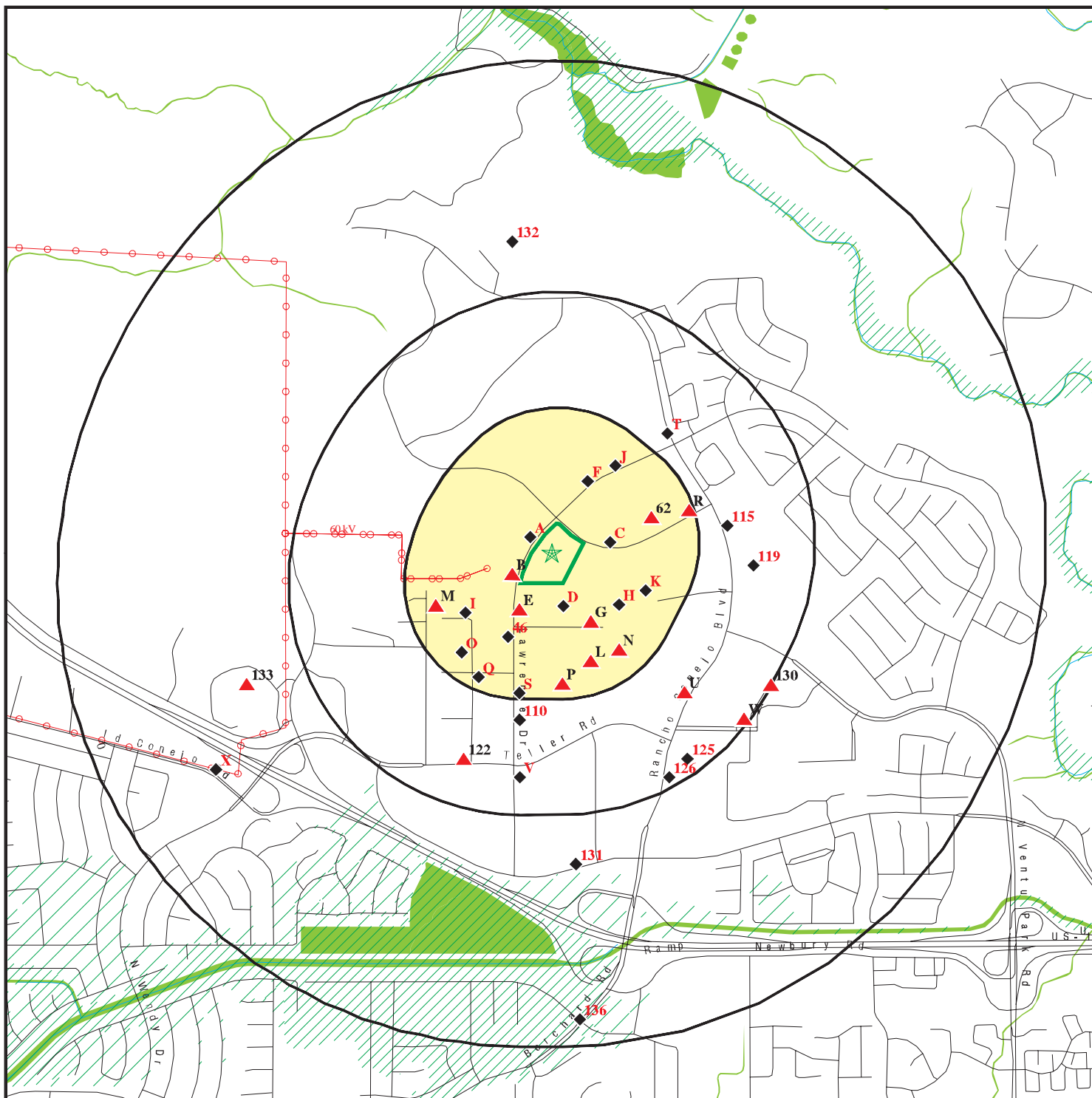
A review of the EDR Hist Auto list, as provided by EDR, has revealed that there are 2 EDR Hist Auto sites within approximately 0.125 miles of the target property.

<u>Lower Elevation</u>	<u>Address</u>	<u>Direction / Distance</u>	<u>Map ID</u>	<u>Page</u>
AUTO STATT	1355 LAWRENCE DR STE	NW 0 - 1/8 (0.021 mi.)	A8	49
WHITSITT AUTOMOTIVE	2631 LAVERY CT	SSE 0 - 1/8 (0.049 mi.)	D16	67

EXECUTIVE SUMMARY

There were no unmapped sites in this report.

OVERVIEW MAP - 06891946.1R



Target Property

Sites at elevations higher than or equal to the target property

Sites at elevations lower than the target property

Manufactured Gas Plants

National Priority List Sites

Dept. Defense Sites

Indian Reservations BIA

Power transmission lines

Special Flood Hazard Area (1%)

0.2% Annual Chance Flood Hazard

National Wetland Inventory

State Wetlands

Areas of Concern

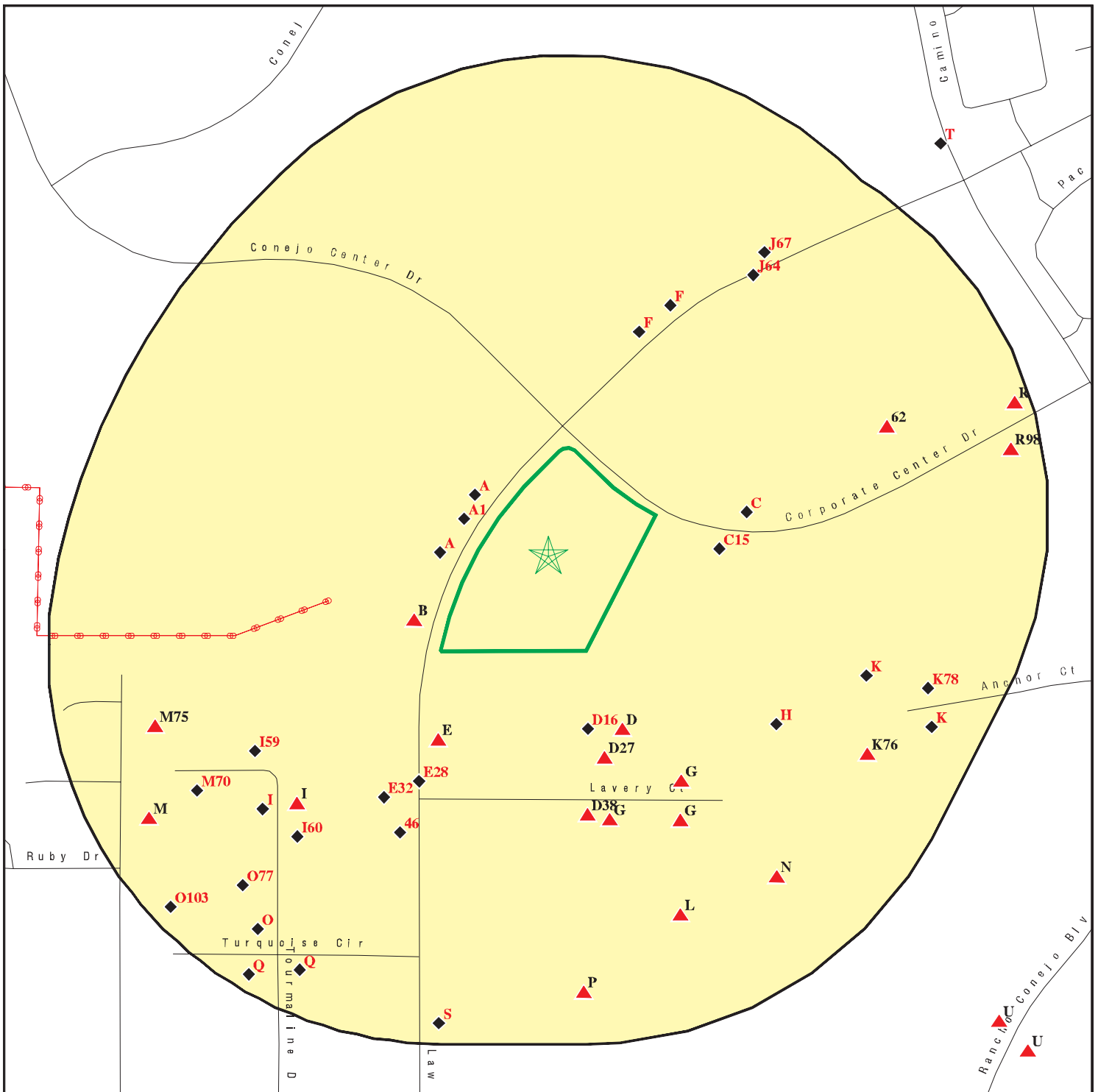


This report includes Interactive Map Layers to display and/or hide map information. The legend includes only those icons for the default map view.

SITE NAME: 6.75 Acre Site, Three-Parcel Site
 ADDRESS: 1300 Lawrence Drive
 Newbury Park CA 91320
 LAT/LONG: 34.196509 / 118.92851

CLIENT: SCS Engineers
 CONTACT: Kim Braun
 INQUIRY #: 06891946.1r
 DATE: March 09, 2022 8:33 pm

DETAIL MAP - 06891946.1R



Target Property

Sites at elevations higher than or equal to the target property

Sites at elevations lower than the target property

Manufactured Gas Plants

Sensitive Receptors

National Priority List Sites

Dept. Defense Sites



Indian Reservations BIA

Areas of Concern

Power transmission lines

Special Flood Hazard Area (1%)

0.2% Annual Chance Flood Hazard

This report includes Interactive Map Layers to display and/or hide map information. The legend includes only those icons for the default map view.

SITE NAME: 6.75 Acre Site, Three-Parcel Site
 ADDRESS: 1300 Lawrence Drive
 Newbury Park CA 91320
 LAT/LONG: 34.196509 / 118.92851

CLIENT: SCS Engineers
 CONTACT: Kim Braun
 INQUIRY #: 06891946.1r
 DATE: March 09, 2022 8:35 pm

MAP FINDINGS SUMMARY

Database	Search Distance (Miles)	Target Property	< 1/8	1/8 - 1/4	1/4 - 1/2	1/2 - 1	> 1	Total Plotted
STANDARD ENVIRONMENTAL RECORDS								
<i>Lists of Federal NPL (Superfund) sites</i>								
NPL	1.000		0	0	0	0	NR	0
Proposed NPL	1.000		0	0	0	0	NR	0
NPL LIENS	1.000		0	0	0	0	NR	0
<i>Lists of Federal Delisted NPL sites</i>								
Delisted NPL	1.000		0	0	0	0	NR	0
<i>Lists of Federal sites subject to CERCLA removals and CERCLA orders</i>								
FEDERAL FACILITY	0.500		0	0	0	NR	NR	0
SEMS	0.500		0	0	0	NR	NR	0
<i>Lists of Federal CERCLA sites with NFRAP</i>								
SEMS-ARCHIVE	0.500		0	0	0	NR	NR	0
<i>Lists of Federal RCRA facilities undergoing Corrective Action</i>								
CORRACTS	1.000		0	0	0	1	NR	1
<i>Lists of Federal RCRA TSD facilities</i>								
RCRA-TSDF	0.500		0	0	0	NR	NR	0
<i>Lists of Federal RCRA generators</i>								
RCRA-LQG	0.250		2	1	NR	NR	NR	3
RCRA-SQG	0.250		5	16	NR	NR	NR	21
RCRA-VSQG	0.250		0	1	NR	NR	NR	1
<i>Federal institutional controls / engineering controls registries</i>								
LUCIS	0.500		0	0	0	NR	NR	0
US ENG CONTROLS	0.500		0	0	0	NR	NR	0
US INST CONTROLS	0.500		0	0	0	NR	NR	0
<i>Federal ERNS list</i>								
ERNS	0.001		0	NR	NR	NR	NR	0
<i>Lists of state- and tribal (Superfund) equivalent sites</i>								
CA RESPONSE	1.000		0	0	0	0	NR	0
<i>Lists of state- and tribal hazardous waste facilities</i>								
CA ENVIROSTOR	1.000		2	1	4	5	NR	12
<i>Lists of state and tribal landfills and solid waste disposal facilities</i>								
CA SWF/LF	0.500		0	0	0	NR	NR	0

MAP FINDINGS SUMMARY

Database	Search Distance (Miles)	Target Property	< 1/8	1/8 - 1/4	1/4 - 1/2	1/2 - 1	> 1	Total Plotted
<i>Lists of state and tribal leaking storage tanks</i>								
CA LUST	0.500		1	1	10	NR	NR	12
INDIAN LUST	0.500		0	0	0	NR	NR	0
CA CPS-SLIC	0.500		2	3	7	NR	NR	12
<i>Lists of state and tribal registered storage tanks</i>								
FEMA UST	0.250		0	0	NR	NR	NR	0
CA UST	0.250		6	4	NR	NR	NR	10
CA AST	0.250		0	1	NR	NR	NR	1
INDIAN UST	0.250		0	0	NR	NR	NR	0
<i>Lists of state and tribal voluntary cleanup sites</i>								
CA VCP	0.500		0	0	0	NR	NR	0
INDIAN VCP	0.500		0	0	0	NR	NR	0
<i>Lists of state and tribal brownfield sites</i>								
CA BROWNFIELDS	0.500		0	0	0	NR	NR	0
<u>ADDITIONAL ENVIRONMENTAL RECORDS</u>								
<i>Local Brownfield lists</i>								
US BROWNFIELDS	0.500		0	0	0	NR	NR	0
<i>Local Lists of Landfill / Solid Waste Disposal Sites</i>								
CA WMUDS/SWAT	0.500		0	0	0	NR	NR	0
CA SWRCY	0.500		0	0	0	NR	NR	0
CA HAULERS	0.001		0	NR	NR	NR	NR	0
INDIAN ODI	0.500		0	0	0	NR	NR	0
DEBRIS REGION 9	0.500		0	0	0	NR	NR	0
ODI	0.500		0	0	0	NR	NR	0
IHS OPEN DUMPS	0.500		0	0	0	NR	NR	0
<i>Local Lists of Hazardous waste / Contaminated Sites</i>								
US HIST CDL	0.001		0	NR	NR	NR	NR	0
CA HIST Cal-Sites	1.000		0	0	0	0	NR	0
CA SCH	0.250		0	0	NR	NR	NR	0
CA CDL	0.001		0	NR	NR	NR	NR	0
CA CERS HAZ WASTE	0.250		11	8	NR	NR	NR	19
CA Toxic Pits	1.000		0	0	0	0	NR	0
US CDL	0.001		0	NR	NR	NR	NR	0
CA PFAS	0.500		0	0	0	NR	NR	0
CA AQUEOUS FOAM	TP		NR	NR	NR	NR	NR	0
<i>Local Lists of Registered Storage Tanks</i>								
CA SWEEPS UST	0.250		1	0	NR	NR	NR	1
CA HIST UST	0.250		4	4	NR	NR	NR	8
CA FID UST	0.250		1	0	NR	NR	NR	1

MAP FINDINGS SUMMARY

Database	Search Distance (Miles)	Target Property	< 1/8	1/8 - 1/4	1/4 - 1/2	1/2 - 1	> 1	Total Plotted
CA CERS TANKS	0.250		1	0	NR	NR	NR	1
Local Land Records								
CA LIENS	0.001		0	NR	NR	NR	NR	0
LIENS 2	0.001		0	NR	NR	NR	NR	0
CA DEED	0.500		0	0	0	NR	NR	0
Records of Emergency Release Reports								
HMIRS	0.001		0	NR	NR	NR	NR	0
CA CHMIRS	0.001		0	NR	NR	NR	NR	0
CA LDS	0.001		0	NR	NR	NR	NR	0
CA MCS	0.001		0	NR	NR	NR	NR	0
CA SPILLS 90	0.001		0	NR	NR	NR	NR	0
Other Ascertainable Records								
RCRA NonGen / NLR	0.250		19	24	NR	NR	NR	43
FUDS	1.000		0	0	0	0	NR	0
DOD	1.000		0	0	0	0	NR	0
SCRD DRYCLEANERS	0.500		0	0	0	NR	NR	0
US FIN ASSUR	0.001		0	NR	NR	NR	NR	0
EPA WATCH LIST	0.001		0	NR	NR	NR	NR	0
2020 COR ACTION	0.250		0	0	NR	NR	NR	0
TSCA	0.001		0	NR	NR	NR	NR	0
TRIS	0.001		0	NR	NR	NR	NR	0
SSTS	0.001		0	NR	NR	NR	NR	0
ROD	1.000		0	0	0	0	NR	0
RMP	0.001		0	NR	NR	NR	NR	0
RAATS	0.001		0	NR	NR	NR	NR	0
PRP	0.001		0	NR	NR	NR	NR	0
PADS	0.001		0	NR	NR	NR	NR	0
ICIS	0.001		0	NR	NR	NR	NR	0
FTTS	0.001		0	NR	NR	NR	NR	0
MLTS	0.001		0	NR	NR	NR	NR	0
COAL ASH DOE	0.001		0	NR	NR	NR	NR	0
COAL ASH EPA	0.500		0	0	0	NR	NR	0
PCB TRANSFORMER	0.001		0	NR	NR	NR	NR	0
RADINFO	0.001		0	NR	NR	NR	NR	0
HIST FTTS	0.001		0	NR	NR	NR	NR	0
DOT OPS	0.001		0	NR	NR	NR	NR	0
CONSENT	1.000		0	0	0	0	NR	0
INDIAN RESERV	1.000		0	0	0	0	NR	0
FUSRAP	1.000		0	0	0	0	NR	0
UMTRA	0.500		0	0	0	NR	NR	0
LEAD SMELTERS	0.001		0	NR	NR	NR	NR	0
US AIRS	0.001		0	NR	NR	NR	NR	0
US MINES	0.250		0	0	NR	NR	NR	0
ABANDONED MINES	0.250		0	0	NR	NR	NR	0
FINDS	0.001		0	NR	NR	NR	NR	0
DOCKET HWC	0.001		0	NR	NR	NR	NR	0
ECHO	0.001		0	NR	NR	NR	NR	0
UXO	1.000		0	0	0	0	NR	0

MAP FINDINGS SUMMARY

Database	Search Distance (Miles)	Target Property	< 1/8	1/8 - 1/4	1/4 - 1/2	1/2 - 1	> 1	Total Plotted
FUELS PROGRAM	0.250		0	0	NR	NR	NR	0
CA BOND EXP. PLAN	1.000		0	0	1	0	NR	1
CA VENTURA CO. BWT	0.001		0	NR	NR	NR	NR	0
CA Cortese	0.500		0	0	5	NR	NR	5
CA CUPA Listings	0.250		0	0	NR	NR	NR	0
CA DRYCLEANERS	0.250		0	0	NR	NR	NR	0
CA EMI	0.001		0	NR	NR	NR	NR	0
CA ENF	0.001		0	NR	NR	NR	NR	0
CA Financial Assurance	0.001		0	NR	NR	NR	NR	0
CA HAZNET	0.001		0	NR	NR	NR	NR	0
CA ICE	0.001		0	NR	NR	NR	NR	0
CA HIST CORTESE	0.500		1	1	9	NR	NR	11
CA HWP	1.000		0	0	0	1	NR	1
CA HWT	0.250		0	0	NR	NR	NR	0
MN MANIFEST	0.250		0	1	NR	NR	NR	1
CA MED WASTE VENTURA	0.001		0	NR	NR	NR	NR	0
CA MINES	0.250		0	0	NR	NR	NR	0
CA MWMP	0.250		0	0	NR	NR	NR	0
CA NPDES	0.001		0	NR	NR	NR	NR	0
CA PEST LIC	0.001		0	NR	NR	NR	NR	0
CA PROC	0.500		0	0	0	NR	NR	0
CA Notify 65	1.000		0	0	0	1	NR	1
CA UIC	0.001		0	NR	NR	NR	NR	0
CA UIC GEO	0.001		0	NR	NR	NR	NR	0
CA WASTEWATER PITS	0.500		0	0	0	NR	NR	0
CA WDS	0.001		0	NR	NR	NR	NR	0
CA WIP	0.250		0	0	NR	NR	NR	0
CA MILITARY PRIV SITES	0.001		0	NR	NR	NR	NR	0
CA PROJECT	0.001		0	NR	NR	NR	NR	0
CA WDR	0.001		0	NR	NR	NR	NR	0
CA CIWQS	0.001		0	NR	NR	NR	NR	0
CA CERS	0.001		0	NR	NR	NR	NR	0
CA NON-CASE INFO	0.001		0	NR	NR	NR	NR	0
CA OTHER OIL GAS	0.001		0	NR	NR	NR	NR	0
CA PROD WATER PONDS	0.001		0	NR	NR	NR	NR	0
CA SAMPLING POINT	0.001		0	NR	NR	NR	NR	0
CA WELL STIM PROJ	0.001		0	NR	NR	NR	NR	0
CA HWTS	TP		NR	NR	NR	NR	NR	0
MINES MRDS	0.001		0	NR	NR	NR	NR	0

EDR HIGH RISK HISTORICAL RECORDS

EDR Exclusive Records

EDR MGP	1.000		0	0	0	0	NR	0
EDR Hist Auto	0.125		2	NR	NR	NR	NR	2
EDR Hist Cleaner	0.125		0	NR	NR	NR	NR	0

EDR RECOVERED GOVERNMENT ARCHIVES

Exclusive Recovered Govt. Archives

CA RGA LF	0.001		0	NR	NR	NR	NR	0
-----------	-------	--	---	----	----	----	----	---

MAP FINDINGS SUMMARY

<u>Database</u>	<u>Search Distance (Miles)</u>	<u>Target Property</u>	<u>< 1/8</u>	<u>1/8 - 1/4</u>	<u>1/4 - 1/2</u>	<u>1/2 - 1</u>	<u>> 1</u>	<u>Total Plotted</u>
CA RGA LUST	0.001		0	NR	NR	NR	NR	0
- Totals --		0	58	66	36	8	0	168

NOTES:

TP = Target Property

NR = Not Requested at this Search Distance

Sites may be listed in more than one database

Map ID
Direction
Distance
Elevation

MAP FINDINGS

Site

Database(s)

EDR ID Number
EPA ID Number

CMS INVESTMENT PROP LLC (Continued)

1026806528

Permit Workload Universe:	Not reported
Permit Progress Universe:	Not reported
Post-Closure Workload Universe:	Not reported
Closure Workload Universe:	Not reported
202 GPRA Corrective Action Baseline:	No
Corrective Action Workload Universe:	No
Subject to Corrective Action Universe:	No
Non-TSDFs Where RCRA CA has Been Imposed Universe:	No
TSDFs Potentially Subject to CA Under 3004 (u)/(v) Universe:	No
TSDFs Only Subject to CA under Discretionary Auth Universe:	No
Corrective Action Priority Ranking:	No NCAPS ranking
Environmental Control Indicator:	No
Institutional Control Indicator:	No
Human Exposure Controls Indicator:	N/A
Groundwater Controls Indicator:	N/A
Operating TSDF Universe:	Not reported
Full Enforcement Universe:	Not reported
Significant Non-Complier Universe:	No
Unaddressed Significant Non-Complier Universe:	No
Addressed Significant Non-Complier Universe:	No
Significant Non-Complier With a Compliance Schedule Universe:	No
Financial Assurance Required:	Not reported
Handler Date of Last Change:	20210514
Recognized Trader-Importer:	No
Recognized Trader-Exporter:	No
Importer of Spent Lead Acid Batteries:	No
Exporter of Spent Lead Acid Batteries:	No
Recycler Activity Without Storage:	No
Manifest Broker:	No
Sub-Part P Indicator:	No

Handler - Owner Operator:

Owner/Operator Indicator:	Owner
Owner/Operator Name:	GREG WEBER
Legal Status:	Other
Date Became Current:	Not reported
Date Ended Current:	Not reported
Owner/Operator Address:	225 SIMI VILLAGE DR #941777
Owner/Operator City,State,Zip:	SIMI VALLEY, CA 93094
Owner/Operator Telephone:	818-807-5085
Owner/Operator Telephone Ext:	Not reported
Owner/Operator Fax:	Not reported
Owner/Operator Email:	Not reported

Owner/Operator Indicator:	Operator
Owner/Operator Name:	GREG WEBER
Legal Status:	Other
Date Became Current:	Not reported
Date Ended Current:	Not reported
Owner/Operator Address:	225 SIMI VILLAGE DR #941777
Owner/Operator City,State,Zip:	SIMI VALLEY, CA 93094
Owner/Operator Telephone:	818-807-5085
Owner/Operator Telephone Ext:	Not reported
Owner/Operator Fax:	Not reported
Owner/Operator Email:	Not reported

Map ID
Direction
Distance
Elevation

MAP FINDINGS

Site

Database(s)

EDR ID Number
EPA ID Number

CMS INVESTMENT PROP LLC (Continued)

1026806528

Historic Generators:

Receive Date: 20210509
Handler Name: CMS INVESTMENT PROP LLC
Federal Waste Generator Description: Not a generator, verified
State District Owner: Not reported
Large Quantity Handler of Universal Waste: No
Recognized Trader Importer: No
Recognized Trader Exporter: No
Spent Lead Acid Battery Importer: No
Spent Lead Acid Battery Exporter: No
Current Record: Yes
Non Storage Recycler Activity: No
Electronic Manifest Broker: No

List of NAICS Codes and Descriptions:

NAICS Code: 56299
NAICS Description: ALL OTHER WASTE MANAGEMENT SERVICES

Facility Has Received Notices of Violations:

Violations: No Violations Found

Evaluation Action Summary:

Evaluations: No Evaluations Found

A2
NW
< 1/8
0.021 mi.
111 ft.
Relative:
Lower
Actual:
679 ft.

OGLESBY MACHINING INC
1355 LAWRENCE DRIVE
NEWBURY PARK, CA 91320
Site 2 of 10 in cluster A

CA CERS HAZ WASTE
CA VENTURA CO. BWT
CA HAZNET
CA NPDES
CA CIWQS
CA CERS
CA HWTS

S113144276
N/A

CERS HAZ WASTE:

Name: TOY SHOP
Address: 1355 LAWRENCE DR STE 101
City,State,Zip: NEWBURY PARK, CA 91320
Site ID: 77237
CERS ID: 10338604
CERS Description: Hazardous Waste Generator

Name: AUTO STATT
Address: 1355 LAWRENCE DR STE 212
City,State,Zip: NEWBURY PARK, CA 91320
Site ID: 96123
CERS ID: 10337674
CERS Description: Hazardous Waste Generator

VENTURA CO. BWT:

Name: NEWBURY SMOG & TUNE
Address: 1355 LAWRENCE DR.
City,State,Zip: NEWBURY PARK, CA
Facility ID: HM 698
Program: Not reported

Map ID
Direction
Distance
Elevation

MAP FINDINGS

Site

Database(s)

EDR ID Number
EPA ID Number

OGLESBY MACHINING INC (Continued)

S113144276

HAZNET:

Name: A&A AUTO CARE CENTER
Address: 1355 LAWRENCE DR
Address 2: Not reported
City,State,Zip: NEWBURY PARK, CA 91320
Contact: EDGAR FERNANDEZ
Telephone: 8058077212
Mailing Name: Not reported
Mailing Address: 164 BOXTHORN AVE

Year: 2006
Gepaid: CAL000311164
TSD EPA ID: CAD981696420
CA Waste Code: 135 - Unspecified aqueous solution
Disposal Method: H141 - Storage, Bulking, And/Or Transfer Off Site--No
Treatment/Reovery (H010-H129) Or (H131-H135)
Tons: 0.336

Additional Info:

Year: 2006
Gen EPA ID: CAL000311164

Shipment Date: 20061113
Creation Date: 3/30/2007 13:33:55
Receipt Date: 20061122
Manifest ID: 000057127GBF
Trans EPA ID: CAR000056580
Trans Name: ADVANCED INDUSTRIAL RECYCLING
Trans 2 EPA ID: Not reported
Trans 2 Name: Not reported
TSD EPA ID: CAD981696420
Trans Name: EVERGREEN ENVIRONMENTAL SERVICES
TSD EPA ID: Not reported
TSD EPA Name: Not reported
Waste Code Description: 135 - Unspecified aqueous solution
RCRA Code: Not reported
Meth Code: H141 - Storage, Bulking, And/Or Transfer Off Site--No
Treatment/Reovery (H010-H129) Or (H131-H135)
Quantity Tons: 0.336
Waste Quantity: 80
Quantity Unit: G
Additional Code 1: Not reported
Additional Code 2: Not reported
Additional Code 3: Not reported
Additional Code 4: Not reported
Additional Code 5: Not reported

NPDES:

Name: OGLESBY MACHINING INC
Address: 1355 LAWRENCE DRIVE
City,State,Zip: NEWBURY PARK, CA 91320
Facility Status: Not reported
NPDES Number: Not reported
Region: Not reported
Agency Number: Not reported

Map ID
Direction
Distance
Elevation

MAP FINDINGS

Site

Database(s)

EDR ID Number
EPA ID Number

OGLESBY MACHINING INC (Continued)

S113144276

Regulatory Measure ID: Not reported
Place ID: Not reported
Order Number: Not reported
WDID: 4 56NEC006338
Regulatory Measure Type: Industrial
Program Type: Not reported
Adoption Date Of Regulatory Measure: Not reported
Effective Date Of Regulatory Measure: Not reported
Termination Date Of Regulatory Measure: Not reported
Expiration Date Of Regulatory Measure: Not reported
Discharge Address: Not reported
Discharge Name: Not reported
Discharge City: Not reported
Discharge State: Not reported
Discharge Zip: Not reported
Status: Active
Status Date: 03/12/2020
Operator Name: Oglesby Machining Inc
Operator Address: 1355 Lawrence Drive
Operator City: Newbury Park
Operator State: California
Operator Zip: 91320

Name: LOCKE INDUSTRIES
Address: 1355 LAWRENCE DRIVE
City,State,Zip: THOUSAND OAKS, CA 91320
Facility Status: Not reported
NPDES Number: Not reported
Region: Not reported
Agency Number: Not reported
Regulatory Measure ID: Not reported
Place ID: Not reported
Order Number: Not reported
WDID: 4 56IN607118
Regulatory Measure Type: Industrial
Program Type: Not reported
Adoption Date Of Regulatory Measure: Not reported
Effective Date Of Regulatory Measure: Not reported
Termination Date Of Regulatory Measure: Not reported
Expiration Date Of Regulatory Measure: Not reported
Discharge Address: Not reported
Discharge Name: Not reported
Discharge City: Not reported
Discharge State: Not reported
Discharge Zip: Not reported
Status: Undetermined
Status Date: 09/14/2021
Operator Name: Locke Industries
Operator Address: 1355 Lawrence Drive
Operator City: Thousand Oaks
Operator State: California
Operator Zip: 91320

Name: HINGE CRAFT
Address: 1355 LAWRENCE DR UNIT 209
City,State,Zip: THOUSAND OAKS, CA 91320
Facility Status: Not reported

Map ID
Direction
Distance
Elevation

MAP FINDINGS

Site

Database(s)

EDR ID Number
EPA ID Number

OGLESBY MACHINING INC (Continued)

S113144276

NPDES Number:	Not reported
Region:	Not reported
Agency Number:	Not reported
Regulatory Measure ID:	Not reported
Place ID:	Not reported
Order Number:	Not reported
WDID:	4 56IN607116
Regulatory Measure Type:	Industrial
Program Type:	Not reported
Adoption Date Of Regulatory Measure:	Not reported
Effective Date Of Regulatory Measure:	Not reported
Termination Date Of Regulatory Measure:	Not reported
Expiration Date Of Regulatory Measure:	Not reported
Discharge Address:	Not reported
Discharge Name:	Not reported
Discharge City:	Not reported
Discharge State:	Not reported
Discharge Zip:	Not reported
Status:	Undetermined
Status Date:	09/14/2021
Operator Name:	Hinge Craft
Operator Address:	1355 Lawrence Dr Unit 209
Operator City:	Thousand Oaks
Operator State:	California
Operator Zip:	91320
Name:	OGLESBY MACHINING INC
Address:	1355 LAWRENCE DRIVE
City,State,Zip:	NEWBURY PARK, CA 91320
Facility Status:	Active
NPDES Number:	CAS000001
Region:	4
Agency Number:	0
Regulatory Measure ID:	518157
Place ID:	Not reported
Order Number:	97-03-DWQ
WDID:	4 56NEC006338
Regulatory Measure Type:	Enrollee
Program Type:	Industrial
Adoption Date Of Regulatory Measure:	Not reported
Effective Date Of Regulatory Measure:	03/12/2020
Termination Date Of Regulatory Measure:	Not reported
Expiration Date Of Regulatory Measure:	Not reported
Discharge Address:	1355 Lawrence Drive
Discharge Name:	Oglesby Machining Inc
Discharge City:	Newbury Park
Discharge State:	California
Discharge Zip:	91320
Status:	Not reported
Status Date:	Not reported
Operator Name:	Not reported
Operator Address:	Not reported
Operator City:	Not reported
Operator State:	Not reported
Operator Zip:	Not reported

Map ID
Direction
Distance
Elevation

MAP FINDINGS

Site

Database(s)

EDR ID Number
EPA ID Number

OGLESBY MACHINING INC (Continued)

S113144276

CIWQS:

Name: OGLESBY MACHINING INC
Address: 1355 LAWRENCE DRIVE #107
City,State,Zip: NEWBURY PARK, CA 91320
Agency: Oglesby Machining Inc
Agency Address: 1355 Lawrence Drive #107, Newbury Park, CA 91320
Place/Project Type: Industrial - Cutting Tools, Machine Tool Accessories, and Machinists' Precision Measuring Devices

SIC/NAICS: 3545
Region: 4
Program: INDSTW
Regulatory Measure Status: Active
Regulatory Measure Type: Storm water industrial
Order Number: 2014-0057-DWQ
WDID: 4 56NEC006338
NPDES Number: CAS000001
Adoption Date: Not reported
Effective Date: 03/12/2020
Termination Date: Not reported
Expiration/Review Date: Not reported
Design Flow: Not reported
Major/Minor: Not reported
Complexity: Not reported
TTWQ: Not reported
Enforcement Actions within 5 years: 0
Violations within 5 years: 0
Latitude: 34.19731
Longitude: -118.92981

CERS:

Name: MAZ GRAPHIC & PRINTING
Address: 1355 LAWRENCE DR. #111
City,State,Zip: NEWBURY PARK, CA 91320-1369
Site ID: 449208
CERS ID: 110021145081
CERS Description: US EPA Air Emission Inventory System (EIS)

Name: TOY SHOP
Address: 1355 LAWRENCE DR STE 101
City,State,Zip: NEWBURY PARK, CA 91320
Site ID: 77237
CERS ID: 10338604
CERS Description: Chemical Storage Facilities

Violations:

Site ID: 77237
Site Name: TOY SHOP
Violation Date: 05-13-2014
Citation: 40 CFR 1 265.173 - U.S. Code of Federal Regulations, Title 40, Chapter 1, Section(s) 265.173
Violation Description: Failure to properly close hazardous waste containers when not in active use.
Violation Notes: Returned to compliance on 06/01/2014.
Violation Division: Ventura County Environmental Health
Violation Program: HW
Violation Source: CERS,

Map ID
Direction
Distance
Elevation

MAP FINDINGS

Site

Database(s)

EDR ID Number
EPA ID Number

OGLESBY MACHINING INC (Continued)

S113144276

Site ID: 77237
Site Name: TOY SHOP
Violation Date: 01-13-2020
Citation: HSC 6.5 25123.3(h)(1) - California Health and Safety Code, Chapter 6.5, Section(s) 25123.3(h)(1)
Violation Description: Failure to send hazardous waste offsite for treatment, storage, or disposal within 180 days (or 270 days if waste is transported over 200 miles) for a generator who generates less than 1000 kilogram per month if all of the following conditions are met: (1) The quantity of hazardous waste accumulated onsite never exceeds 6,000 kilograms. (2) The generator complies with the requirements of 40 Code of Federal Regulations section 262.34(d), (e) and (f). (3) The generator does not hold acutely hazardous waste or extremely hazardous waste in an amount greater than one kilogram for more than 90 days.
Violation Notes: Returned to compliance on 04/17/2020.
Violation Division: Ventura County Environmental Health
Violation Program: HW
Violation Source: CERS,

Site ID: 77237
Site Name: TOY SHOP
Violation Date: 04-20-2017
Citation: HSC 6.95 25508(a)(1) - California Health and Safety Code, Chapter 6.95, Section(s) 25508(a)(1)
Violation Description: Failure to annually review and electronically certify that the business plan is complete and accurate on or before the annual due date.
Violation Notes: Returned to compliance on 04/25/2017.
Violation Division: Ventura County Environmental Health
Violation Program: HMRRP
Violation Source: CERS,

Site ID: 77237
Site Name: TOY SHOP
Violation Date: 04-24-2018
Citation: HSC 6.95 25505(a)(4) - California Health and Safety Code, Chapter 6.95, Section(s) 25505(a)(4)
Violation Description: Failure to provide initial and annual training to all employees in safety procedures in the event of a release or threatened release of a hazardous material or failure to document and maintain training records for a minimum of three years.
Violation Notes: Not reported
Violation Division: Ventura County Environmental Health
Violation Program: HMRRP
Violation Source: CERS,

Site ID: 77237
Site Name: TOY SHOP
Violation Date: 12-02-2015
Citation: 22 CCR 12 66262.40(a) - California Code of Regulations, Title 22, Chapter 12, Section(s) 66262.40(a)
Violation Description: Failure to maintain uniform hazardous waste manifest, consolidated manifest, or bills of lading copies for three years.
Violation Notes: Returned to compliance on 12/30/2015.
Violation Division: Ventura County Environmental Health
Violation Program: HW
Violation Source: CERS,

Map ID
Direction
Distance
Elevation

MAP FINDINGS

Site

Database(s)

EDR ID Number
EPA ID Number

OGLESBY MACHINING INC (Continued)

S113144276

Site ID: 77237
Site Name: TOY SHOP
Violation Date: 04-24-2018
Citation: HSC 6.95 25508(a)(1) - California Health and Safety Code, Chapter 6.95, Section(s) 25508(a)(1)
Violation Description: Failure to establish and electronically submit an adequate emergency response plan and procedures for a release or threatened release of a hazardous material.
Violation Notes: Returned to compliance on 05/31/2018.
Violation Division: Ventura County Environmental Health
Violation Program: HMRRP
Violation Source: CERS,

Site ID: 77237
Site Name: TOY SHOP
Violation Date: 01-13-2020
Citation: Un-Specified
Violation Description: Hazardous Waste Generator Program - Administration/Documentation - General Local Ordinance
Violation Notes: Returned to compliance on 01/16/2020.
Violation Division: Ventura County Environmental Health
Violation Program: HW
Violation Source: CERS,

Site ID: 77237
Site Name: TOY SHOP
Violation Date: 01-13-2020
Citation: 22 CCR 12 66262.11 - California Code of Regulations, Title 22, Chapter 12, Section(s) 66262.11
Violation Description: Failure to determine if wastes generated are hazardous waste by using generator knowledge or applying testing method.
Violation Notes: Returned to compliance on 05/27/2020.
Violation Division: Ventura County Environmental Health
Violation Program: HW
Violation Source: CERS,

Site ID: 77237
Site Name: TOY SHOP
Violation Date: 05-13-2014
Citation: 22 CCR 12 66262.34(f) - California Code of Regulations, Title 22, Chapter 12, Section(s) 66262.34(f)
Violation Description: Failure to properly label hazardous waste accumulation containers with the following requirements: "Hazardous Waste", name and address of the generator, physical and chemical characteristics of the Hazardous Waste, and starting accumulation date.
Violation Notes: Returned to compliance on 06/01/2014.
Violation Division: Ventura County Environmental Health
Violation Program: HW
Violation Source: CERS,

Site ID: 77237
Site Name: TOY SHOP
Violation Date: 01-13-2020
Citation: Un-Specified
Violation Description: Business Plan Program - Administration/Documentation - General Local Ordinance
Violation Notes: Returned to compliance on 01/16/2020.

Map ID
Direction
Distance
Elevation

MAP FINDINGS

Site

Database(s)

EDR ID Number
EPA ID Number

OGLESBY MACHINING INC (Continued)

S113144276

Violation Division: Ventura County Environmental Health
Violation Program: HMRRP
Violation Source: CERS,

Site ID: 77237
Site Name: TOY SHOP
Violation Date: 01-13-2020
Citation: HSC 6.95 25505(a)(4) - California Health and Safety Code, Chapter 6.95, Section(s) 25505(a)(4)
Violation Description: Failure to provide initial and annual training to all employees in safety procedures in the event of a release or threatened release of a hazardous material or failure to document and maintain training records for a minimum of three years.
Violation Notes: Returned to compliance on 02/18/2020.
Violation Division: Ventura County Environmental Health
Violation Program: HMRRP
Violation Source: CERS,

Site ID: 77237
Site Name: TOY SHOP
Violation Date: 12-02-2015
Citation: HSC 6.95 25508(a)(1) - California Health and Safety Code, Chapter 6.95, Section(s) 25508(a)(1)
Violation Description: Failure to complete and electronically submit a site map with all required content.
Violation Notes: Returned to compliance on 12/30/2015.
Violation Division: Ventura County Environmental Health
Violation Program: HMRRP
Violation Source: CERS,

Site ID: 77237
Site Name: TOY SHOP
Violation Date: 04-24-2018
Citation: HSC 6.95 25508(a)(1) - California Health and Safety Code, Chapter 6.95, Section(s) 25508(a)(1)
Violation Description: Failure to complete and electronically submit a site map with all required content.
Violation Notes: Returned to compliance on 05/31/2018.
Violation Division: Ventura County Environmental Health
Violation Program: HMRRP
Violation Source: CERS,

Site ID: 77237
Site Name: TOY SHOP
Violation Date: 01-13-2020
Citation: HSC 6.95 25508(a)(1) - California Health and Safety Code, Chapter 6.95, Section(s) 25508(a)(1)
Violation Description: Failure to annually review and electronically certify that the business plan is complete and accurate on or before the annual due date.
Violation Notes: Returned to compliance on 01/13/2020.
Violation Division: Ventura County Environmental Health
Violation Program: HMRRP
Violation Source: CERS,

Evaluation:
Eval General Type: Compliance Evaluation Inspection

Map ID
Direction
Distance
Elevation

MAP FINDINGS

Site

Database(s)

EDR ID Number
EPA ID Number

OGLESBY MACHINING INC (Continued)

S113144276

Eval Date: 01-13-2020
Violations Found: Yes
Eval Type: Routine done by local agency
Eval Notes: Not reported
Eval Division: Ventura County Environmental Health
Eval Program: HW
Eval Source: CERS,

Eval General Type: Compliance Evaluation Inspection
Eval Date: 04-24-2018
Violations Found: No
Eval Type: Routine done by local agency
Eval Notes: Not reported
Eval Division: Ventura County Environmental Health
Eval Program: HW
Eval Source: CERS,

Eval General Type: Compliance Evaluation Inspection
Eval Date: 01-13-2020
Violations Found: Yes
Eval Type: Routine done by local agency
Eval Notes: Not reported
Eval Division: Ventura County Environmental Health
Eval Program: HMRRP
Eval Source: CERS,

Eval General Type: Compliance Evaluation Inspection
Eval Date: 12-02-2015
Violations Found: Yes
Eval Type: Routine done by local agency
Eval Notes: Not reported
Eval Division: Ventura County Environmental Health
Eval Program: HMRRP
Eval Source: CERS,

Eval General Type: Compliance Evaluation Inspection
Eval Date: 04-20-2017
Violations Found: Yes
Eval Type: Routine done by local agency
Eval Notes: Not reported
Eval Division: Ventura County Environmental Health
Eval Program: HMRRP
Eval Source: CERS,

Eval General Type: Compliance Evaluation Inspection
Eval Date: 05-13-2014
Violations Found: No
Eval Type: Routine done by local agency
Eval Notes: Not reported
Eval Division: Ventura County Environmental Health
Eval Program: HMRRP
Eval Source: CERS,

Eval General Type: Other/Unknown
Eval Date: 06-02-2020
Violations Found: No
Eval Type: Other, not routine, done by local agency

Map ID
Direction
Distance
Elevation

MAP FINDINGS

Site

Database(s)

EDR ID Number
EPA ID Number

OGLESBY MACHINING INC (Continued)

S113144276

Eval Notes: FOLLOW-UP INSPECTION
Eval Division: Ventura County Environmental Health
Eval Program: HMRRP
Eval Source: CERS,

Eval General Type: Compliance Evaluation Inspection
Eval Date: 12-02-2015
Violations Found: Yes
Eval Type: Routine done by local agency
Eval Notes: Not reported
Eval Division: Ventura County Environmental Health
Eval Program: HW
Eval Source: CERS,

Eval General Type: Compliance Evaluation Inspection
Eval Date: 04-24-2018
Violations Found: Yes
Eval Type: Routine done by local agency
Eval Notes: Not reported
Eval Division: Ventura County Environmental Health
Eval Program: HMRRP
Eval Source: CERS,

Eval General Type: Compliance Evaluation Inspection
Eval Date: 05-13-2014
Violations Found: Yes
Eval Type: Routine done by local agency
Eval Notes: Not reported
Eval Division: Ventura County Environmental Health
Eval Program: HW
Eval Source: CERS,

Eval General Type: Other/Unknown
Eval Date: 06-02-2020
Violations Found: No
Eval Type: Other, not routine, done by local agency
Eval Notes: FOLLOW-UP INSPECTION
Eval Division: Ventura County Environmental Health
Eval Program: HW
Eval Source: CERS,

Eval General Type: Other/Unknown
Eval Date: 06-23-2014
Violations Found: No
Eval Type: Other, not routine, done by local agency
Eval Notes: INSPECTION, FOLLOW-UP QA/QC
Eval Division: Ventura County Environmental Health
Eval Program: HMRRP
Eval Source: CERS,

Affiliation:
Affiliation Type Desc: Property Owner
Entity Name: sam sabour
Entity Title: Not reported
Affiliation Address: 1355 Lawrence Dr
Affiliation City: Newbury Park
Affiliation State: CA

Map ID
Direction
Distance
Elevation

MAP FINDINGS

Site

Database(s)

EDR ID Number
EPA ID Number

OGLESBY MACHINING INC (Continued)

S113144276

Affiliation Country: United States
Affiliation Zip: 91320
Affiliation Phone: (805) 499-2274,

Affiliation Type Desc: Environmental Contact
Entity Name: SAM SABOUR
Entity Title: Not reported
Affiliation Address: 1355 LAWRENCE DR #101 -103
Affiliation City: NEWBURY PARK
Affiliation State: CA
Affiliation Country: Not reported
Affiliation Zip: 91320
Affiliation Phone: ,

Affiliation Type Desc: Identification Signer
Entity Name: SAM SABOUR
Entity Title: OWNER
Affiliation Address: Not reported
Affiliation City: Not reported
Affiliation State: Not reported
Affiliation Country: Not reported
Affiliation Zip: Not reported
Affiliation Phone: ,

Affiliation Type Desc: Legal Owner
Entity Name: SAM SABOUR
Entity Title: Not reported
Affiliation Address: 1355 Lawrence Dr #101
Affiliation City: Newbury Park
Affiliation State: CA
Affiliation Country: United States
Affiliation Zip: 91320
Affiliation Phone: (805) 499-2274,

Affiliation Type Desc: Facility Mailing Address
Entity Name: Mailing Address
Entity Title: Not reported
Affiliation Address: 1355 Lawrence Dr Ste 101
Affiliation City: Newbury Park
Affiliation State: CA
Affiliation Country: Not reported
Affiliation Zip: 91320
Affiliation Phone: ,

Affiliation Type Desc: Operator
Entity Name: SAM SABOUR
Entity Title: Not reported
Affiliation Address: Not reported
Affiliation City: Not reported
Affiliation State: Not reported
Affiliation Country: Not reported
Affiliation Zip: Not reported
Affiliation Phone: (805) 499-2274,

Affiliation Type Desc: Parent Corporation
Entity Name: TOY SHOP
Entity Title: Not reported

Map ID
Direction
Distance
Elevation

MAP FINDINGS

Site

Database(s)

EDR ID Number
EPA ID Number

OGLESBY MACHINING INC (Continued)

S113144276

Affiliation Address: Not reported
Affiliation City: Not reported
Affiliation State: Not reported
Affiliation Country: Not reported
Affiliation Zip: Not reported
Affiliation Phone: ,

Affiliation Type Desc: CUPA District
Entity Name: Ventura County Environmental Health
Entity Title: Not reported
Affiliation Address: 800 South Victoria Avenue
Affiliation City: Ventura
Affiliation State: CA
Affiliation Country: Not reported
Affiliation Zip: 93009
Affiliation Phone: (805) 654-2813,

Affiliation Type Desc: Document Preparer
Entity Name: sam sabour
Entity Title: Not reported
Affiliation Address: Not reported
Affiliation City: Not reported
Affiliation State: Not reported
Affiliation Country: Not reported
Affiliation Zip: Not reported
Affiliation Phone: ,

Name: OGLESBY MACHINING INC
Address: 1355 LAWRENCE DRIVE
City,State,Zip: NEWBURY PARK, CA 91320
Site ID: 586440
CERS ID: 879910
CERS Description: Industrial Facility Storm Water

Affiliation:
Affiliation Type Desc: Owner/Operator
Entity Name: Oglesby Machining Inc
Entity Title: Operator
Affiliation Address: 1355 Lawrence Drive#107
Affiliation City: Newbury Park
Affiliation State: CA
Affiliation Country: Not reported
Affiliation Zip: 91320
Affiliation Phone: ,

Name: AUTO STATT
Address: 1355 LAWRENCE DR STE 212
City,State,Zip: NEWBURY PARK, CA 91320
Site ID: 96123
CERS ID: 10337674
CERS Description: Chemical Storage Facilities

Violations:
Site ID: 96123
Site Name: AUTO STATT
Violation Date: 04-21-2017

Map ID
Direction
Distance
Elevation

MAP FINDINGS

Site

Database(s)

EDR ID Number
EPA ID Number

OGLESBY MACHINING INC (Continued)

S113144276

Citation: HSC 6.95 25508(a)(1) - California Health and Safety Code, Chapter 6.95, Section(s) 25508(a)(1)

Violation Description: Failure to annually review and electronically certify that the business plan is complete and accurate on or before the annual due date.

Violation Notes: Returned to compliance on 07/20/2017.

Violation Division: Ventura County Environmental Health

Violation Program: HMRRP

Violation Source: CERS,

Evaluation:

Eval General Type: Compliance Evaluation Inspection

Eval Date: 03-19-2014

Violations Found: No

Eval Type: Routine done by local agency

Eval Notes: Not reported

Eval Division: Ventura County Environmental Health

Eval Program: HMRRP

Eval Source: CERS,

Eval General Type: Compliance Evaluation Inspection

Eval Date: 04-21-2017

Violations Found: Yes

Eval Type: Routine done by local agency

Eval Notes: Not reported

Eval Division: Ventura County Environmental Health

Eval Program: HMRRP

Eval Source: CERS,

Eval General Type: Compliance Evaluation Inspection

Eval Date: 05-11-2020

Violations Found: No

Eval Type: Routine done by local agency

Eval Notes: Not reported

Eval Division: Ventura County Environmental Health

Eval Program: HW

Eval Source: CERS,

Eval General Type: Other/Unknown

Eval Date: 07-24-2017

Violations Found: No

Eval Type: Other, not routine, done by local agency

Eval Notes: Follow up inspection.

Eval Division: Ventura County Environmental Health

Eval Program: HMRRP

Eval Source: CERS,

Eval General Type: Compliance Evaluation Inspection

Eval Date: 01-07-2019

Violations Found: No

Eval Type: Routine done by local agency

Eval Notes: Not reported

Eval Division: Ventura County Environmental Health

Eval Program: HW

Eval Source: CERS,

Eval General Type: Compliance Evaluation Inspection

Map ID
Direction
Distance
Elevation

MAP FINDINGS

Site

Database(s)

EDR ID Number
EPA ID Number

OGLESBY MACHINING INC (Continued)

S113144276

Eval Date: 03-19-2014
Violations Found: No
Eval Type: Routine done by local agency
Eval Notes: Not reported
Eval Division: Ventura County Environmental Health
Eval Program: HW
Eval Source: CERS,

Eval General Type: Compliance Evaluation Inspection
Eval Date: 11-16-2015
Violations Found: No
Eval Type: Routine done by local agency
Eval Notes: Not reported
Eval Division: Ventura County Environmental Health
Eval Program: HW
Eval Source: CERS,

Eval General Type: Compliance Evaluation Inspection
Eval Date: 03-28-2017
Violations Found: No
Eval Type: Routine done by local agency
Eval Notes: Not reported
Eval Division: Ventura County Environmental Health
Eval Program: HW
Eval Source: CERS,

Eval General Type: Compliance Evaluation Inspection
Eval Date: 11-16-2015
Violations Found: No
Eval Type: Routine done by local agency
Eval Notes: Not reported
Eval Division: Ventura County Environmental Health
Eval Program: HMRRP
Eval Source: CERS,

Affiliation:

Affiliation Type Desc: Facility Mailing Address
Entity Name: Mailing Address
Entity Title: Not reported
Affiliation Address: 1355 LAWRENCE DR #212
Affiliation City: NEWBURY PARK
Affiliation State: CA
Affiliation Country: Not reported
Affiliation Zip: 91320
Affiliation Phone: ,

Affiliation Type Desc: Legal Owner
Entity Name: GEORGE SEGESVARY JR
Entity Title: Not reported
Affiliation Address: 1355 LAWRENCE DR #212
Affiliation City: NEWBURY PARK
Affiliation State: CA
Affiliation Country: United States
Affiliation Zip: 91320
Affiliation Phone: (805) 499-1080,

Affiliation Type Desc: Operator

Map ID
Direction
Distance
Elevation

MAP FINDINGS

Site

Database(s)

EDR ID Number
EPA ID Number

OGLESBY MACHINING INC (Continued)

S113144276

Entity Name: GEORGE SEGESUARYJR
Entity Title: Not reported
Affiliation Address: Not reported
Affiliation City: Not reported
Affiliation State: Not reported
Affiliation Country: Not reported
Affiliation Zip: Not reported
Affiliation Phone: (805) 499-1080,

Affiliation Type Desc: Parent Corporation
Entity Name: AUTO STATT
Entity Title: Not reported
Affiliation Address: Not reported
Affiliation City: Not reported
Affiliation State: Not reported
Affiliation Country: Not reported
Affiliation Zip: Not reported
Affiliation Phone: ,

Affiliation Type Desc: CUPA District
Entity Name: Ventura County Environmental Health
Entity Title: Not reported
Affiliation Address: 800 South Victoria Avenue
Affiliation City: Ventura
Affiliation State: CA
Affiliation Country: Not reported
Affiliation Zip: 93009
Affiliation Phone: (805) 654-2813,

Affiliation Type Desc: Document Preparer
Entity Name: GEORGE SEGESVARY
Entity Title: Not reported
Affiliation Address: Not reported
Affiliation City: Not reported
Affiliation State: Not reported
Affiliation Country: Not reported
Affiliation Zip: Not reported
Affiliation Phone: ,

Affiliation Type Desc: Environmental Contact
Entity Name: GEORGE SEGESVARY JR
Entity Title: Not reported
Affiliation Address: 1355 LAWRENCE DR #212
Affiliation City: NEWBURY PARK
Affiliation State: CA
Affiliation Country: Not reported
Affiliation Zip: 91320
Affiliation Phone: ,

Affiliation Type Desc: Identification Signer
Entity Name: GEORGE SEGESVARY
Entity Title: OWNER
Affiliation Address: Not reported
Affiliation City: Not reported
Affiliation State: Not reported
Affiliation Country: Not reported
Affiliation Zip: Not reported

Map ID
Direction
Distance
Elevation

MAP FINDINGS

Site

Database(s)

EDR ID Number
EPA ID Number

OGLESBY MACHINING INC (Continued)

S113144276

Affiliation Phone: ,

HWTS:

Name: TOY SHOP
Address: 1355 LAWRENCE DR STE 101
Address 2: Not reported
City,State,Zip: NEWBURY PARK, CA 913201377
EPA ID: CAL000371101
Inactive Date: 06/30/2020
Create Date: 01/30/2012
Last Act Date: 01/04/2021
Mailing Name: Not reported
Mailing Address: 1355 LAWRENCE DR STE 101
Mailing Address 2: Not reported
Mailing City,State,Zip: NEWBURY PARK, CA 913201377
Owner Name: SAM SABOUR
Owner Address: 1355 LAWRENCE DR STE 101
Owner Address 2: Not reported
Owner City,State,Zip: NEWBURY PARK, CA 913201377
Contact Name: SAM SABOUR
Contact Address: 1355 LAWRENCE DR STE 101
Contact Address 2: Not reported
City,State,Zip: NEWBURY PARK, CA 913201377

NAICS:

EPA ID: CAL000371101
Create Date: 2020-01-24 16:32:29.857
NAICS Code: 811111
NAICS Description: General Automotive Repair
Issued EPA ID Date: 2012-01-30 08:38:25.11700
Inactive Date: 2020-06-30 00:00:00
Facility Name: TOY SHOP
Facility Address: 1355 LAWRENCE DR STE 101
Facility Address 2: Not reported
Facility City: NEWBURY PARK
Facility County: Not reported
Facility State: CA
Facility Zip: 913201377

EPA ID: CAL000371101
Create Date: 2012-01-30 08:38:25.150
NAICS Code: 99999
NAICS Description: Not Otherwise Specified
Issued EPA ID Date: 2012-01-30 08:38:25.11700
Inactive Date: 2020-06-30 00:00:00
Facility Name: TOY SHOP
Facility Address: 1355 LAWRENCE DR STE 101
Facility Address 2: Not reported
Facility City: NEWBURY PARK
Facility County: Not reported
Facility State: CA
Facility Zip: 913201377

Name: AUTO STATT
Address: 1355 LAWRENCE DR STE 212

Map ID
Direction
Distance
Elevation

MAP FINDINGS

Site

Database(s)

EDR ID Number
EPA ID Number

OGLESBY MACHINING INC (Continued)

S113144276

Address 2: Not reported
City,State,Zip: NEWBURY PARK, CA 91320
EPA ID: CAL000321490
Inactive Date: 06/30/2020
Create Date: 06/28/2007
Last Act Date: 01/04/2021
Mailing Name: Not reported
Mailing Address: 1355 LAWRENCE DR STE 212
Mailing Address 2: Not reported
Mailing City,State,Zip: NEWBURY PARK, CA 91320
Owner Name: GEORGE F SEGESVARY JR
Owner Address: 1355 LAWRENCE DR STE 212
Owner Address 2: Not reported
Owner City,State,Zip: NEWBURY PARK, CA 913200000
Contact Name: GEORGE SEGESVARY
Contact Address: 1355 LAWRENCE DR STE 212
Contact Address 2: Not reported
City,State,Zip: NEWBURY PARK, CA 91320

NAICS:

EPA ID: CAL000321490
Create Date: 2007-06-28 07:19:35.400
NAICS Code: 811111
NAICS Description: General Automotive Repair
Issued EPA ID Date: 2007-06-28 07:19:35.38300
Inactive Date: 2020-06-30 00:00:00
Facility Name: AUTO STATT
Facility Address: 1355 LAWRENCE DR STE 212
Facility Address 2: Not reported
Facility City: NEWBURY PARK
Facility County: Not reported
Facility State: CA
Facility Zip: 91320

Name: A&A AUTO CARE CENTER
Address: 1355 LAWRENCE DR
Address 2: Not reported
City,State,Zip: NEWBURY PARK, CA 91320
EPA ID: CAL000311164
Inactive Date: 06/30/2007
Create Date: 08/31/2006
Last Act Date: 03/20/2008
Mailing Name: Not reported
Mailing Address: 164 BOXTHORN AVE
Mailing Address 2: Not reported
Mailing City,State,Zip: NEWBURY PARK, CA 91320
Owner Name: EDGAR FERNANDEZ
Owner Address: 164 BOXTHORN AVE
Owner Address 2: Not reported
Owner City,State,Zip: NEWBURY PARK, CA 91320
Contact Name: EDGAR FERNANDEZ
Contact Address: 164 BOXTHORN AVE
Contact Address 2: Not reported
City,State,Zip: NEWBURY PARK, CA 91320

NAICS:

EPA ID: CAL000311164

Map ID
 Direction
 Distance
 Elevation

MAP FINDINGS

Site

Database(s)

EDR ID Number
 EPA ID Number

OGLESBY MACHINING INC (Continued)

S113144276

Create Date: 2006-08-31 09:56:18.543
 NAICS Code: 99999
 NAICS Description: Not Otherwise Specified
 Issued EPA ID Date: 2006-08-31 09:56:18.54300
 Inactive Date: 2007-06-30 00:00:00
 Facility Name: A&A AUTO CARE CENTER
 Facility Address: 1355 LAWRENCE DR
 Facility Address 2: Not reported
 Facility City: NEWBURY PARK
 Facility County: Not reported
 Facility State: CA
 Facility Zip: 91320

A3
NW
 < 1/8
 0.021 mi.
 111 ft.

TOY SHOP
1355 LAWRENCE DR #101
NEWBURY PARK, CA 91320

RCRA NonGen / NLR

1026054548
CAL000371101

Site 3 of 10 in cluster A

Relative:
Lower
Actual:
679 ft.

RCRA NonGen / NLR:
 Date Form Received by Agency: 20200113
 Handler Name: TOY SHOP
 Handler Address: 1355 LAWRENCE DR #101
 Handler City,State,Zip: NEWBURY PARK, CA 91320
 EPA ID: CAL000371101
 Contact Name: SAM SABOUR
 Contact Address: LAWRENCE DR #101
 Contact City,State,Zip: NEWBURY PARK, CA 91320
 Contact Telephone: 805-499-2274
 Contact Fax: Not reported
 Contact Email: SABOUR76@HOTMAIL.COM
 Contact Title: Not reported
 EPA Region: 09
 Land Type: Private
 Federal Waste Generator Description: Not a generator, verified
 Non-Notifier: Not reported
 Biennial Report Cycle: Not reported
 Accessibility: Not reported
 Active Site Indicator: Not reported
 State District Owner: Not reported
 State District: Not reported
 Mailing Address: LAWRENCE DR #101
 Mailing City,State,Zip: NEWBURY PARK, CA 91320
 Owner Name: SAM SABOUR
 Owner Type: Private
 Operator Name: SAM SABOUR
 Operator Type: Private
 Short-Term Generator Activity: No
 Importer Activity: No
 Mixed Waste Generator: No
 Transporter Activity: No
 Transfer Facility Activity: No
 Recycler Activity with Storage: No
 Small Quantity On-Site Burner Exemption: No
 Smelting Melting and Refining Furnace Exemption: No
 Underground Injection Control: No
 Off-Site Waste Receipt: No

Map ID
 Direction
 Distance
 Elevation

MAP FINDINGS

Site

Database(s)

EDR ID Number
 EPA ID Number

TOY SHOP (Continued)

1026054548

Universal Waste Indicator:	No
Universal Waste Destination Facility:	No
Federal Universal Waste:	No
Active Site Fed-Reg Treatment Storage and Disposal Facility:	Not reported
Active Site Converter Treatment storage and Disposal Facility:	Not reported
Active Site State-Reg Treatment Storage and Disposal Facility:	Not reported
Active Site State-Reg Handler:	---
Federal Facility Indicator:	Not reported
Hazardous Secondary Material Indicator:	N
Sub-Part K Indicator:	Not reported
Commercial TSD Indicator:	No
Treatment Storage and Disposal Type:	Not reported
2018 GPRA Permit Baseline:	Not on the Baseline
2018 GPRA Renewals Baseline:	Not on the Baseline
Permit Renewals Workload Universe:	Not reported
Permit Workload Universe:	Not reported
Permit Progress Universe:	Not reported
Post-Closure Workload Universe:	Not reported
Closure Workload Universe:	Not reported
202 GPRA Corrective Action Baseline:	No
Corrective Action Workload Universe:	No
Subject to Corrective Action Universe:	No
Non-TSDFs Where RCRA CA has Been Imposed Universe:	No
TSDFs Potentially Subject to CA Under 3004 (u)/(v) Universe:	No
TSDFs Only Subject to CA under Discretionary Auth Universe:	No
Corrective Action Priority Ranking:	No NCAPS ranking
Environmental Control Indicator:	No
Institutional Control Indicator:	No
Human Exposure Controls Indicator:	N/A
Groundwater Controls Indicator:	N/A
Operating TSDF Universe:	Not reported
Full Enforcement Universe:	Not reported
Significant Non-Complier Universe:	No
Unaddressed Significant Non-Complier Universe:	No
Addressed Significant Non-Complier Universe:	No
Significant Non-Complier With a Compliance Schedule Universe:	No
Financial Assurance Required:	Not reported
Handler Date of Last Change:	20200124
Recognized Trader-Importer:	No
Recognized Trader-Exporter:	No
Importer of Spent Lead Acid Batteries:	No
Exporter of Spent Lead Acid Batteries:	No
Recycler Activity Without Storage:	No
Manifest Broker:	No
Sub-Part P Indicator:	No

Handler - Owner Operator:

Owner/Operator Indicator:	Operator
Owner/Operator Name:	SAM SABOUR
Legal Status:	Private
Date Became Current:	Not reported
Date Ended Current:	Not reported
Owner/Operator Address:	1355 LAWRENCE DR #101
Owner/Operator City,State,Zip:	NEWBURY PARK, CA 91320
Owner/Operator Telephone:	805-499-2274
Owner/Operator Telephone Ext:	Not reported

Map ID
Direction
Distance
Elevation

MAP FINDINGS

Site

Database(s)

EDR ID Number
EPA ID Number

TOY SHOP (Continued)

1026054548

Owner/Operator Fax: Not reported
Owner/Operator Email: Not reported

Owner/Operator Indicator: Owner
Owner/Operator Name: SAM SABOUR
Legal Status: Private
Date Became Current: Not reported
Date Ended Current: Not reported
Owner/Operator Address: 1355 LAWRENCE DR #101
Owner/Operator City,State,Zip: NEWBURY PARK, CA 91320
Owner/Operator Telephone: 805-499-2274
Owner/Operator Telephone Ext: Not reported
Owner/Operator Fax: Not reported
Owner/Operator Email: Not reported

Historic Generators:

Receive Date: 20200113
Handler Name: TOY SHOP
Federal Waste Generator Description: Not a generator, verified
State District Owner: Not reported
Large Quantity Handler of Universal Waste: No
Recognized Trader Importer: No
Recognized Trader Exporter: No
Spent Lead Acid Battery Importer: No
Spent Lead Acid Battery Exporter: No
Current Record: Yes
Non Storage Recycler Activity: No
Electronic Manifest Broker: No

List of NAICS Codes and Descriptions:

NAICS Code: 811111
NAICS Description: GENERAL AUTOMOTIVE REPAIR

Facility Has Received Notices of Violations:

Violations: No Violations Found

Evaluation Action Summary:

Evaluations: No Evaluations Found

**A4
NW
< 1/8
0.021 mi.
111 ft.**

**AUTO STATT
1355 LAWRENCE DR STE 212
NEWBURY PARK, CA 91320**

**RCRA NonGen / NLR 1024817404
CAL000321490**

Site 4 of 10 in cluster A

**Relative:
Lower
Actual:
679 ft.**

RCRA NonGen / NLR:
Date Form Received by Agency: 20070628
Handler Name: AUTO STATT
Handler Address: 1355 LAWRENCE DR STE 212
Handler City,State,Zip: NEWBURY PARK, CA 91320
EPA ID: CAL000321490
Contact Name: GEORGE SEGESVARY
Contact Address: 1355 LAWRENCE DR STE 212
Contact City,State,Zip: NEWBURY PARK, CA 91320
Contact Telephone: 805-499-1080

Map ID
 Direction
 Distance
 Elevation

MAP FINDINGS

Site

Database(s)

EDR ID Number
 EPA ID Number

AUTO STATT (Continued)

1024817404

Contact Fax:	000-000-0000
Contact Email:	GEORGESEGESVARY@GMAIL.COM
Contact Title:	Not reported
EPA Region:	09
Land Type:	Not reported
Federal Waste Generator Description:	Not a generator, verified
Non-Notifier:	Not reported
Biennial Report Cycle:	Not reported
Accessibility:	Not reported
Active Site Indicator:	Handler Activities
State District Owner:	Not reported
State District:	Not reported
Mailing Address:	1355 LAWRENCE DR STE 212
Mailing City,State,Zip:	NEWBURY PARK, CA 91320
Owner Name:	GEORGE F SEGESVARY JR
Owner Type:	Other
Operator Name:	GEORGE SEGESVARY
Operator Type:	Other
Short-Term Generator Activity:	No
Importer Activity:	No
Mixed Waste Generator:	No
Transporter Activity:	No
Transfer Facility Activity:	No
Recycler Activity with Storage:	No
Small Quantity On-Site Burner Exemption:	No
Smelting Melting and Refining Furnace Exemption:	No
Underground Injection Control:	No
Off-Site Waste Receipt:	No
Universal Waste Indicator:	Yes
Universal Waste Destination Facility:	Yes
Federal Universal Waste:	No
Active Site Fed-Reg Treatment Storage and Disposal Facility:	Not reported
Active Site Converter Treatment storage and Disposal Facility:	Not reported
Active Site State-Reg Treatment Storage and Disposal Facility:	Not reported
Active Site State-Reg Handler:	---
Federal Facility Indicator:	Not reported
Hazardous Secondary Material Indicator:	N
Sub-Part K Indicator:	Not reported
Commercial TSD Indicator:	No
Treatment Storage and Disposal Type:	Not reported
2018 GPRA Permit Baseline:	Not on the Baseline
2018 GPRA Renewals Baseline:	Not on the Baseline
Permit Renewals Workload Universe:	Not reported
Permit Workload Universe:	Not reported
Permit Progress Universe:	Not reported
Post-Closure Workload Universe:	Not reported
Closure Workload Universe:	Not reported
202 GPRA Corrective Action Baseline:	No
Corrective Action Workload Universe:	No
Subject to Corrective Action Universe:	No
Non-TSDFs Where RCRA CA has Been Imposed Universe:	No
TSDFs Potentially Subject to CA Under 3004 (u)/(v) Universe:	No
TSDFs Only Subject to CA under Discretionary Auth Universe:	No
Corrective Action Priority Ranking:	No NCAPS ranking
Environmental Control Indicator:	No
Institutional Control Indicator:	No
Human Exposure Controls Indicator:	N/A

Map ID
 Direction
 Distance
 Elevation

MAP FINDINGS

Site

Database(s)

EDR ID Number
 EPA ID Number

AUTO STATT (Continued)

1024817404

Groundwater Controls Indicator:	N/A
Operating TSDF Universe:	Not reported
Full Enforcement Universe:	Not reported
Significant Non-Complier Universe:	No
Unaddressed Significant Non-Complier Universe:	No
Addressed Significant Non-Complier Universe:	No
Significant Non-Complier With a Compliance Schedule Universe:	No
Financial Assurance Required:	Not reported
Handler Date of Last Change:	20180905
Recognized Trader-Importer:	No
Recognized Trader-Exporter:	No
Importer of Spent Lead Acid Batteries:	No
Exporter of Spent Lead Acid Batteries:	No
Recycler Activity Without Storage:	No
Manifest Broker:	No
Sub-Part P Indicator:	No

Handler - Owner Operator:

Owner/Operator Indicator:	Operator
Owner/Operator Name:	GEORGE SEGESVARY
Legal Status:	Other
Date Became Current:	Not reported
Date Ended Current:	Not reported
Owner/Operator Address:	1355 LAWRENCE DR STE 212
Owner/Operator City,State,Zip:	NEWBURY PARK, CA 91320
Owner/Operator Telephone:	805-499-1080
Owner/Operator Telephone Ext:	Not reported
Owner/Operator Fax:	Not reported
Owner/Operator Email:	Not reported

Owner/Operator Indicator:	Owner
Owner/Operator Name:	GEORGE F SEGESVARY JR
Legal Status:	Other
Date Became Current:	Not reported
Date Ended Current:	Not reported
Owner/Operator Address:	1355 LAWRENCE DR STE 212
Owner/Operator City,State,Zip:	NEWBURY PARK, CA 91320-0000
Owner/Operator Telephone:	805-499-1080
Owner/Operator Telephone Ext:	Not reported
Owner/Operator Fax:	Not reported
Owner/Operator Email:	Not reported

Historic Generators:

Receive Date:	20070628
Handler Name:	AUTO STATT
Federal Waste Generator Description:	Not a generator, verified
State District Owner:	Not reported
Large Quantity Handler of Universal Waste:	No
Recognized Trader Importer:	No
Recognized Trader Exporter:	No
Spent Lead Acid Battery Importer:	No
Spent Lead Acid Battery Exporter:	No
Current Record:	Yes
Non Storage Recycler Activity:	Not reported
Electronic Manifest Broker:	Not reported

Map ID
Direction
Distance
Elevation

MAP FINDINGS

Site

Database(s)

EDR ID Number
EPA ID Number

AUTO STATT (Continued)

1024817404

List of NAICS Codes and Descriptions:

NAICS Code: 811111
NAICS Description: GENERAL AUTOMOTIVE REPAIR

Facility Has Received Notices of Violations:

Violations: No Violations Found

Evaluation Action Summary:

Evaluations: No Evaluations Found

**A5
NW
< 1/8
0.021 mi.
111 ft.**

**AUTO PROFESSIONAL SERVICE
1355 LAWRENCE DR #108
NEWBURY PARK, CA 91320
Site 5 of 10 in cluster A**

**CA CERS HAZ WASTE
CA VENTURA CO. BWT
CA CERS**

**S111460079
N/A**

**Relative:
Lower
Actual:
679 ft.**

CERS HAZ WASTE:
Name: AUTO PROFESSIONAL SERVICE
Address: 1355 LAWRENCE DR #108
City,State,Zip: NEWBURY PARK, CA 91320
Site ID: 9631
CERS ID: 10338601
CERS Description: Hazardous Waste Generator

VENTURA CO. BWT:

Name: AUTO PROFESSIONAL SERVICE
Address: 1355 LAWRENCE DR #108
City,State,Zip: NEWBURY PARK, CA
Facility ID: FA0028263
Program: BUSINESS PLAN/HAZARDOUS WASTE GENERATOR

CERS:

Name: AUTO PROFESSIONAL SERVICE
Address: 1355 LAWRENCE DR #108
City,State,Zip: NEWBURY PARK, CA 91320
Site ID: 9631
CERS ID: 10338601
CERS Description: Chemical Storage Facilities

Violations:

Site ID: 9631
Site Name: AUTO PROFESSIONAL SERVICE
Violation Date: 12-03-2015
Citation: 22 CCR 12 66262.40(a) - California Code of Regulations, Title 22, Chapter 12, Section(s) 66262.40(a)
Violation Description: Failure to maintain uniform hazardous waste manifest, consolidated manifest, or bills of lading copies for three years.
Violation Notes: Returned to compliance on 02/26/2016.
Violation Division: Ventura County Environmental Health
Violation Program: HW
Violation Source: CERS,

Site ID: 9631
Site Name: AUTO PROFESSIONAL SERVICE
Violation Date: 01-21-2020

Map ID
Direction
Distance
Elevation

MAP FINDINGS

Site

Database(s)

EDR ID Number
EPA ID Number

AUTO PROFESSIONAL SERVICE (Continued)

S111460079

Citation: HSC 6.5 25123.3(h)(1) - California Health and Safety Code, Chapter 6.5, Section(s) 25123.3(h)(1)

Violation Description: Failure to send hazardous waste offsite for treatment, storage, or disposal within 180 days (or 270 days if waste is transported over 200 miles) for a generator who generates less than 1000 kilogram per month if all of the following conditions are met: (1) The quantity of hazardous waste accumulated onsite never exceeds 6,000 kilograms. (2) The generator complies with the requirements of 40 Code of Federal Regulations section 262.34(d), (e) and (f). (3) The generator does not hold acutely hazardous waste or extremely hazardous waste in an amount greater than one kilogram for more than 90 days.

Violation Notes: Returned to compliance on 04/03/2020.

Violation Division: Ventura County Environmental Health

Violation Program: HW

Violation Source: CERS,

Site ID: 9631

Site Name: AUTO PROFESSIONAL SERVICE

Violation Date: 12-03-2015

Citation: 22 CCR 12 66262.34(f) - California Code of Regulations, Title 22, Chapter 12, Section(s) 66262.34(f)

Violation Description: Failure to properly label hazardous waste accumulation containers with the following requirements: "Hazardous Waste", name and address of the generator, physical and chemical characteristics of the Hazardous Waste, and starting accumulation date.

Violation Notes: Returned to compliance on 02/26/2016.

Violation Division: Ventura County Environmental Health

Violation Program: HW

Violation Source: CERS,

Site ID: 9631

Site Name: AUTO PROFESSIONAL SERVICE

Violation Date: 01-21-2020

Citation: HSC 6.95 25505(a)(4) - California Health and Safety Code, Chapter 6.95, Section(s) 25505(a)(4)

Violation Description: Failure to provide initial and annual training to all employees in safety procedures in the event of a release or threatened release of a hazardous material or failure to document and maintain training records for a minimum of three years.

Violation Notes: Returned to compliance on 01/21/2020.

Violation Division: Ventura County Environmental Health

Violation Program: HMRRP

Violation Source: CERS,

Site ID: 9631

Site Name: AUTO PROFESSIONAL SERVICE

Violation Date: 05-13-2014

Citation: 22 CCR 12 66262.34(f) - California Code of Regulations, Title 22, Chapter 12, Section(s) 66262.34(f)

Violation Description: Failure to properly label hazardous waste accumulation containers with the following requirements: "Hazardous Waste", name and address of the generator, physical and chemical characteristics of the Hazardous Waste, and starting accumulation date.

Violation Notes: Returned to compliance on 07/14/2014.

Violation Division: Ventura County Environmental Health

Violation Program: HW

Violation Source: CERS,

Map ID
Direction
Distance
Elevation

MAP FINDINGS

Site

Database(s)

EDR ID Number
EPA ID Number

AUTO PROFESSIONAL SERVICE (Continued)

S111460079

Site ID: 9631
Site Name: AUTO PROFESSIONAL SERVICE
Violation Date: 12-03-2015
Citation: HSC 6.95 25508(a)(1) - California Health and Safety Code, Chapter 6.95, Section(s) 25508(a)(1)
Violation Description: Failure to complete and electronically submit a site map with all required content.
Violation Notes: Returned to compliance on 02/29/2016.
Violation Division: Ventura County Environmental Health
Violation Program: HMRRP
Violation Source: CERS,

Site ID: 9631
Site Name: AUTO PROFESSIONAL SERVICE
Violation Date: 12-03-2015
Citation: 40 CFR 1 262.34(d)(5)(ii) - U.S. Code of Federal Regulations, Title 40, Chapter 1, Section(s) 262.34(d)(5)(ii)
Violation Description: Failure to post, next to the telephone, Emergency Information (SQG) containing the location of emergency equipment, contact names and numbers.
Violation Notes: Returned to compliance on 02/26/2016.
Violation Division: Ventura County Environmental Health
Violation Program: HW
Violation Source: CERS,

Site ID: 9631
Site Name: AUTO PROFESSIONAL SERVICE
Violation Date: 12-03-2015
Citation: HSC 6.95 25508(a)(1) - California Health and Safety Code, Chapter 6.95, Section(s) 25508(a)(1)
Violation Description: Failure to establish and electronically submit an adequate emergency response plan and procedures for a release or threatened release of a hazardous material.
Violation Notes: Returned to compliance on 02/29/2016.
Violation Division: Ventura County Environmental Health
Violation Program: HMRRP
Violation Source: CERS,

Site ID: 9631
Site Name: AUTO PROFESSIONAL SERVICE
Violation Date: 12-03-2015
Citation: 40 CFR 1 265.32 - U.S. Code of Federal Regulations, Title 40, Chapter 1, Section(s) 265.32
Violation Description: Failure of the facility to maintain the following emergency equipment or equivalents: 1) An internal communications or alarm system capable of providing immediate emergency instruction (voice or signal) to facility personnel; 2) A device, such as a telephone (immediately available at the scene of Operations/ Maintenance) or a hand-held two-way radio, capable of summoning emergency assistance from local police departments, fire departments, or State or local emergency response teams; 3) Portable fire extinguishers, fire control equipment (including special extinguishing equipment, such as that using foam, inert gas, or dry chemicals), spill control equipment, and decontamination equipment; and 4) Water at adequate volume and pressure to supply water hose streams, or foam producing equipment, or automatic sprinklers, or water spray systems.
Violation Notes: Returned to compliance on 02/26/2016.

Map ID
Direction
Distance
Elevation

MAP FINDINGS

Site

Database(s)

EDR ID Number
EPA ID Number

AUTO PROFESSIONAL SERVICE (Continued)

S111460079

Violation Division: Ventura County Environmental Health
Violation Program: HW
Violation Source: CERS,

Site ID: 9631
Site Name: AUTO PROFESSIONAL SERVICE
Violation Date: 05-13-2014
Citation: 19 CCR 4 2729.2(a)(3) - California Code of Regulations, Title 19, Chapter 4, Section(s) 2729.2(a)(3)
Violation Description: Failure to complete and/or submit an annotated site map if required by CUPA.
Violation Notes: Returned to compliance on 06/12/2014.
Violation Division: Ventura County Environmental Health
Violation Program: HMRRP
Violation Source: CERS,

Site ID: 9631
Site Name: AUTO PROFESSIONAL SERVICE
Violation Date: 12-03-2015
Citation: HSC 6.95 25508.1(a)-(e) - California Health and Safety Code, Chapter 6.95, Section(s) 25508.1(a)-(e)
Violation Description: Failure to electronically update business plan within 30 days of any one of the following events: A 100 percent or more increase in the quantity of a previously disclosed material. Any handling of a previously undisclosed hazardous materials at or above reportable quantities. A change of business address, business ownership, or business name.
Violation Notes: Returned to compliance on 02/29/2016.
Violation Division: Ventura County Environmental Health
Violation Program: HMRRP
Violation Source: CERS,

Site ID: 9631
Site Name: AUTO PROFESSIONAL SERVICE
Violation Date: 05-13-2014
Citation: 40 CFR 1 265.173 - U.S. Code of Federal Regulations, Title 40, Chapter 1, Section(s) 265.173
Violation Description: Failure to properly close hazardous waste containers when not in active use.
Violation Notes: Returned to compliance on 06/12/2014.
Violation Division: Ventura County Environmental Health
Violation Program: HW
Violation Source: CERS,

Evaluation:
Eval General Type: Compliance Evaluation Inspection
Eval Date: 12-03-2015
Violations Found: Yes
Eval Type: Routine done by local agency
Eval Notes: Not reported
Eval Division: Ventura County Environmental Health
Eval Program: HMRRP
Eval Source: CERS,

Eval General Type: Compliance Evaluation Inspection
Eval Date: 12-03-2015
Violations Found: Yes

Map ID
Direction
Distance
Elevation

MAP FINDINGS

Site

Database(s)

EDR ID Number
EPA ID Number

AUTO PROFESSIONAL SERVICE (Continued)

S111460079

Eval Type: Routine done by local agency
Eval Notes: Not reported
Eval Division: Ventura County Environmental Health
Eval Program: HW
Eval Source: CERS,

Eval General Type: Compliance Evaluation Inspection
Eval Date: 06-01-2018
Violations Found: No
Eval Type: Routine done by local agency
Eval Notes: Not reported
Eval Division: Ventura County Environmental Health
Eval Program: HMRRP
Eval Source: CERS,

Eval General Type: Compliance Evaluation Inspection
Eval Date: 01-21-2020
Violations Found: Yes
Eval Type: Routine done by local agency
Eval Notes: Not reported
Eval Division: Ventura County Environmental Health
Eval Program: HW
Eval Source: CERS,

Eval General Type: Compliance Evaluation Inspection
Eval Date: 05-13-2014
Violations Found: Yes
Eval Type: Routine done by local agency
Eval Notes: Not reported
Eval Division: Ventura County Environmental Health
Eval Program: HW
Eval Source: CERS,

Eval General Type: Compliance Evaluation Inspection
Eval Date: 06-01-2018
Violations Found: No
Eval Type: Routine done by local agency
Eval Notes: Not reported
Eval Division: Ventura County Environmental Health
Eval Program: HW
Eval Source: CERS,

Eval General Type: Other/Unknown
Eval Date: 06-02-2020
Violations Found: No
Eval Type: Other, not routine, done by local agency
Eval Notes: FOLLOW-UP INSPECTION
Eval Division: Ventura County Environmental Health
Eval Program: HW
Eval Source: CERS,

Eval General Type: Compliance Evaluation Inspection
Eval Date: 01-21-2020
Violations Found: Yes
Eval Type: Routine done by local agency
Eval Notes: Not reported
Eval Division: Ventura County Environmental Health

Map ID
Direction
Distance
Elevation

MAP FINDINGS

Site

Database(s)

EDR ID Number
EPA ID Number

AUTO PROFESSIONAL SERVICE (Continued)

S111460079

Eval Program: HMRRP
Eval Source: CERS,

Eval General Type: Compliance Evaluation Inspection
Eval Date: 05-13-2014
Violations Found: Yes
Eval Type: Routine done by local agency
Eval Notes: Not reported
Eval Division: Ventura County Environmental Health
Eval Program: HMRRP
Eval Source: CERS,

Eval General Type: Other/Unknown
Eval Date: 07-18-2014
Violations Found: No
Eval Type: Other, not routine, done by local agency
Eval Notes: INSPECTION, FOLLOW-UP
Eval Division: Ventura County Environmental Health
Eval Program: HW
Eval Source: CERS,

Affiliation:

Affiliation Type Desc: Environmental Contact
Entity Name: ANDRES PEREZ
Entity Title: Not reported
Affiliation Address: 1355 LAWRENCE DR #108
Affiliation City: NEWBURY PARK
Affiliation State: CA
Affiliation Country: Not reported
Affiliation Zip: 91320
Affiliation Phone: ,

Affiliation Type Desc: Legal Owner
Entity Name: Auto Professional Service Inc.
Entity Title: Not reported
Affiliation Address: 1355 LAWRENCE DR #108
Affiliation City: NEWBURY PARK
Affiliation State: CA
Affiliation Country: United States
Affiliation Zip: 91320
Affiliation Phone: (805) 375-3000,

Affiliation Type Desc: CUPA District
Entity Name: Ventura County Environmental Health
Entity Title: Not reported
Affiliation Address: 800 South Victoria Avenue
Affiliation City: Ventura
Affiliation State: CA
Affiliation Country: Not reported
Affiliation Zip: 93009
Affiliation Phone: (805) 654-2813,

Affiliation Type Desc: Facility Mailing Address
Entity Name: Mailing Address
Entity Title: Not reported
Affiliation Address: 1355 LAWRENCE DR #108
Affiliation City: NEWBURY PARK

Map ID
 Direction
 Distance
 Elevation

MAP FINDINGS

Site

Database(s)

EDR ID Number
 EPA ID Number

AUTO PROFESSIONAL SERVICE (Continued)

S111460079

Affiliation State: CA
 Affiliation Country: Not reported
 Affiliation Zip: 91320
 Affiliation Phone: ,

Affiliation Type Desc: Identification Signer
 Entity Name: Andres Perez
 Entity Title: GM
 Affiliation Address: Not reported
 Affiliation City: Not reported
 Affiliation State: Not reported
 Affiliation Country: Not reported
 Affiliation Zip: Not reported
 Affiliation Phone: ,

Affiliation Type Desc: Operator
 Entity Name: ANDRES PEREZ
 Entity Title: Not reported
 Affiliation Address: Not reported
 Affiliation City: Not reported
 Affiliation State: Not reported
 Affiliation Country: Not reported
 Affiliation Zip: Not reported
 Affiliation Phone: (805) 375-3000,

Affiliation Type Desc: Parent Corporation
 Entity Name: AUTO PROFESSIONAL SERVICE
 Entity Title: Not reported
 Affiliation Address: Not reported
 Affiliation City: Not reported
 Affiliation State: Not reported
 Affiliation Country: Not reported
 Affiliation Zip: Not reported
 Affiliation Phone: ,

A6
NW
 < 1/8
 0.021 mi.
 111 ft.

P C TECHNOLOGY
1355 LAWRENCE DR #111
NEWBURY PARK, CA 91320

Site 6 of 10 in cluster A

RCRA-SQG 1000133510
FINDS CAD982503377
ECHO
CA HAZNET
CA HWTS

Relative:
Lower
Actual:
679 ft.

RCRA-SQG:
 Date Form Received by Agency: 19890718
 Handler Name: P C TECHNOLOGY
 Handler Address: 1355 LAWRENCE DR #111
 Handler City,State,Zip: NEWBURY PARK, CA 91320
 EPA ID: CAD982503377
 Contact Name: ENVIRONMENTAL MANAGER
 Contact Address: 1355 LAWRENCE DR #111
 Contact City,State,Zip: NEWBURY PARK, CA 91320
 Contact Telephone: 805-498-3203
 Contact Fax: Not reported
 Contact Email: Not reported
 Contact Title: Not reported
 EPA Region: 09
 Land Type: Other
 Federal Waste Generator Description: Small Quantity Generator

Map ID
 Direction
 Distance
 Elevation

MAP FINDINGS

Site

Database(s)

EDR ID Number
 EPA ID Number

P C TECHNOLOGY (Continued)

1000133510

Non-Notifier:	Not reported
Biennial Report Cycle:	Not reported
Accessibility:	Not reported
Active Site Indicator:	Handler Activities
State District Owner:	CA
State District:	3
Mailing Address:	P O BOX 458
Mailing City,State,Zip:	CARMARILLO, CA 91310
Owner Name:	BLANCA HARPER
Owner Type:	Private
Operator Name:	NOT REQUIRED
Operator Type:	Private
Short-Term Generator Activity:	No
Importer Activity:	No
Mixed Waste Generator:	No
Transporter Activity:	No
Transfer Facility Activity:	No
Recycler Activity with Storage:	No
Small Quantity On-Site Burner Exemption:	No
Smelting Melting and Refining Furnace Exemption:	No
Underground Injection Control:	No
Off-Site Waste Receipt:	No
Universal Waste Indicator:	No
Universal Waste Destination Facility:	No
Federal Universal Waste:	No
Active Site Fed-Reg Treatment Storage and Disposal Facility:	Not reported
Active Site Converter Treatment storage and Disposal Facility:	Not reported
Active Site State-Reg Treatment Storage and Disposal Facility:	Not reported
Active Site State-Reg Handler:	---
Federal Facility Indicator:	Not reported
Hazardous Secondary Material Indicator:	NN
Sub-Part K Indicator:	Not reported
Commercial TSD Indicator:	No
Treatment Storage and Disposal Type:	Not reported
2018 GPRA Permit Baseline:	Not on the Baseline
2018 GPRA Renewals Baseline:	Not on the Baseline
Permit Renewals Workload Universe:	Not reported
Permit Workload Universe:	Not reported
Permit Progress Universe:	Not reported
Post-Closure Workload Universe:	Not reported
Closure Workload Universe:	Not reported
202 GPRA Corrective Action Baseline:	No
Corrective Action Workload Universe:	No
Subject to Corrective Action Universe:	No
Non-TSDFs Where RCRA CA has Been Imposed Universe:	No
TSDFs Potentially Subject to CA Under 3004 (u)/(v) Universe:	No
TSDFs Only Subject to CA under Discretionary Auth Universe:	No
Corrective Action Priority Ranking:	No NCAPS ranking
Environmental Control Indicator:	No
Institutional Control Indicator:	No
Human Exposure Controls Indicator:	N/A
Groundwater Controls Indicator:	N/A
Operating TSDF Universe:	Not reported
Full Enforcement Universe:	Not reported
Significant Non-Complier Universe:	No
Unaddressed Significant Non-Complier Universe:	No
Addressed Significant Non-Complier Universe:	No

Map ID
Direction
Distance
Elevation

MAP FINDINGS

Site

Database(s)

EDR ID Number
EPA ID Number

P C TECHNOLOGY (Continued)

1000133510

Significant Non-Complier With a Compliance Schedule Universe: No
Financial Assurance Required: Not reported
Handler Date of Last Change: 20020627
Recognized Trader-Importer: No
Recognized Trader-Exporter: No
Importer of Spent Lead Acid Batteries: No
Exporter of Spent Lead Acid Batteries: No
Recycler Activity Without Storage: Not reported
Manifest Broker: Not reported
Sub-Part P Indicator: No

Handler - Owner Operator:

Owner/Operator Indicator: Owner
Owner/Operator Name: BLANCA HARPER
Legal Status: Private
Date Became Current: Not reported
Date Ended Current: Not reported
Owner/Operator Address: NOT REQUIRED
Owner/Operator City,State,Zip: NOT REQUIRED, ME 99999
Owner/Operator Telephone: 415-555-1212
Owner/Operator Telephone Ext: Not reported
Owner/Operator Fax: Not reported
Owner/Operator Email: Not reported

Owner/Operator Indicator: Operator
Owner/Operator Name: NOT REQUIRED
Legal Status: Private
Date Became Current: Not reported
Date Ended Current: Not reported
Owner/Operator Address: NOT REQUIRED
Owner/Operator City,State,Zip: NOT REQUIRED, ME 99999
Owner/Operator Telephone: 415-555-1212
Owner/Operator Telephone Ext: Not reported
Owner/Operator Fax: Not reported
Owner/Operator Email: Not reported

Historic Generators:

Receive Date: 19890718
Handler Name: P C TECHNOLOGY
Federal Waste Generator Description: Small Quantity Generator
State District Owner: CA
Large Quantity Handler of Universal Waste: No
Recognized Trader Importer: No
Recognized Trader Exporter: No
Spent Lead Acid Battery Importer: No
Spent Lead Acid Battery Exporter: No
Current Record: Yes
Non Storage Recycler Activity: Not reported
Electronic Manifest Broker: Not reported

List of NAICS Codes and Descriptions:

NAICS Codes: No NAICS Codes Found

Facility Has Received Notices of Violations:

Map ID
Direction
Distance
Elevation

MAP FINDINGS

Site

Database(s)

EDR ID Number
EPA ID Number

P C TECHNOLOGY (Continued)

1000133510

Violations: No Violations Found

Evaluation Action Summary:

Evaluations: No Evaluations Found

FINDS:

Registry ID: 110002834826

Click Here:

Environmental Interest/Information System:

RCRAInfo is a national information system that supports the Resource Conservation and Recovery Act (RCRA) program through the tracking of events and activities related to facilities that generate, transport, and treat, store, or dispose of hazardous waste. RCRAInfo allows RCRA program staff to track the notification, permit, compliance, and corrective action activities required under RCRA.

[Click this hyperlink](#) while viewing on your computer to access additional FINDS: detail in the EDR Site Report.

ECHO:

Envid: 1000133510
Registry ID: 110002834826
DFR URL: <http://echo.epa.gov/detailed-facility-report?fid=110002834826>
Name: P C TECHNOLOGY
Address: 1355 LAWRENCE DR #111
City,State,Zip: NEWBURY PARK, CA 91320

HAZNET:

Name: P C TECHNOLOGY
Address: 1355 LAWRENCE DR #111
Address 2: Not reported
City,State,Zip: NEWBURY PARK, CA 913200000
Contact: --
Telephone: --
Mailing Name: Not reported
Mailing Address: 409 CALLE SAN PABLO STE 101

Year: 1995
Gepaid: CAD982503377
TSD EPA ID: CAD008364432
CA Waste Code: 211 - Halogenated solvents (chloroforms, methyl chloride, perchloroethylene, etc)
Disposal Method: R01 - Recycler
Tons: 0.0333

Year: 1994
Gepaid: CAD982503377
TSD EPA ID: CAD008364432
CA Waste Code: 211 - Halogenated solvents (chloroforms, methyl chloride, perchloroethylene, etc)
Disposal Method: R01 - Recycler
Tons: 0.1042

Year: 1993

Map ID
Direction
Distance
Elevation

MAP FINDINGS

Site

Database(s)

EDR ID Number
EPA ID Number

P C TECHNOLOGY (Continued)

1000133510

Gepaid: CAD982503377
TSD EPA ID: CAD008364432
CA Waste Code: 211 - Halogenated solvents (chloroforms, methyl chloride, perchloroethylene, etc)
Disposal Method: R01 - Recycler
Tons: 0.3127

Year: 1992
Gepaid: CAD982503377
TSD EPA ID: CAD008364432
CA Waste Code: 211 - Halogenated solvents (chloroforms, methyl chloride, perchloroethylene, etc)
Disposal Method: R01 - Recycler
Tons: 0.6421

Year: 1990
Gepaid: CAD982503377
TSD EPA ID: CAD008364432
CA Waste Code: 211 - Halogenated solvents (chloroforms, methyl chloride, perchloroethylene, etc)
Disposal Method: 01 -
Tons: 0

Year: 1989
Gepaid: CAD982503377
TSD EPA ID: CAD008364432
CA Waste Code: 211 - Halogenated solvents (chloroforms, methyl chloride, perchloroethylene, etc)
Disposal Method: 01 -
Tons: 0

Additional Info:

Year: 1994
Gen EPA ID: CAD982503377

Shipment Date: 19940324
Creation Date: 3/25/1996 0:00:00
Receipt Date: 19940324
Manifest ID: 92655726
Trans EPA ID: CAD008364432
Trans Name: Not reported
Trans 2 EPA ID: Not reported
Trans 2 Name: Not reported
TSD EPA ID: CAD008364432
Trans Name: Not reported
TSD Alt EPA ID: CAD008364432
TSD Alt Name: Not reported
Waste Code Description: 211 - Halogenated solvents (chloroform, methyl chloride, perchloroethylene, etc.
RCRA Code: F002
Meth Code: R01 - Recycler
Quantity Tons: 0.0208
Waste Quantity: 5
Quantity Unit: G
Additional Code 1: Not reported
Additional Code 2: Not reported

Map ID
Direction
Distance
Elevation

MAP FINDINGS

Site

Database(s)

EDR ID Number
EPA ID Number

P C TECHNOLOGY (Continued)

1000133510

Additional Code 3: Not reported
Additional Code 4: Not reported
Additional Code 5: Not reported

Shipment Date: 19940111
Creation Date: 3/25/1996 0:00:00
Receipt Date: 19940111
Manifest ID: 92658436
Trans EPA ID: CAD008364432
Trans Name: Not reported
Trans 2 EPA ID: Not reported
Trans 2 Name: Not reported
TSDf EPA ID: CAD008364432
Trans Name: Not reported
TSDf Alt EPA ID: Not reported
TSDf Alt Name: Not reported
Waste Code Description: 211 - Halogenated solvents (chloroform, methyl chloride, perchloroethylene, etc.
RCRA Code: F002
Meth Code: R01 - Recycler
Quantity Tons: 0.0834
Waste Quantity: 20
Quantity Unit: G
Additional Code 1: Not reported
Additional Code 2: Not reported
Additional Code 3: Not reported
Additional Code 4: Not reported
Additional Code 5: Not reported

Additional Info:
Year: 1995
Gen EPA ID: CAD982503377

Shipment Date: 19950427
Creation Date: 10/24/1995 0:00:00
Receipt Date: 19950427
Manifest ID: 95302690
Trans EPA ID: CAD008364432
Trans Name: Not reported
Trans 2 EPA ID: Not reported
Trans 2 Name: Not reported
TSDf EPA ID: CAD008364432
Trans Name: Not reported
TSDf Alt EPA ID: Not reported
TSDf Alt Name: Not reported
Waste Code Description: 211 - Halogenated solvents (chloroform, methyl chloride, perchloroethylene, etc.
RCRA Code: F002
Meth Code: R01 - Recycler
Quantity Tons: 0.0333
Waste Quantity: 8
Quantity Unit: G
Additional Code 1: Not reported
Additional Code 2: Not reported
Additional Code 3: Not reported
Additional Code 4: Not reported
Additional Code 5: Not reported

Map ID
Direction
Distance
Elevation

MAP FINDINGS

Site

Database(s)

EDR ID Number
EPA ID Number

P C TECHNOLOGY (Continued)

1000133510

Additional Info:

Year: 1993
Gen EPA ID: CAD982503377

Shipment Date: 19930715
Creation Date: 9/11/1995 0:00:00
Receipt Date: 19930715
Manifest ID: 92657190
Trans EPA ID: CAD008364432
Trans Name: Not reported
Trans 2 EPA ID: Not reported
Trans 2 Name: Not reported
TSDf EPA ID: CAD008364432
Trans Name: Not reported
TSDf Alt EPA ID: CAD008364432
TSDf Alt Name: Not reported
Waste Code Description: 211 - Halogenated solvents (chloroform, methyl chloride, perchloroethylene, etc.

RCRA Code: F002
Meth Code: R01 - Recycler
Quantity Tons: 0.0834
Waste Quantity: 20
Quantity Unit: G
Additional Code 1: Not reported
Additional Code 2: Not reported
Additional Code 3: Not reported
Additional Code 4: Not reported
Additional Code 5: Not reported

Shipment Date: 19930204
Creation Date: 9/6/1995 0:00:00
Receipt Date: 19930204
Manifest ID: 92236579
Trans EPA ID: CAD008364432
Trans Name: Not reported
Trans 2 EPA ID: Not reported
Trans 2 Name: Not reported
TSDf EPA ID: CAD008364432
Trans Name: Not reported
TSDf Alt EPA ID: CAD008364432
TSDf Alt Name: Not reported
Waste Code Description: 211 - Halogenated solvents (chloroform, methyl chloride, perchloroethylene, etc.

RCRA Code: F002
Meth Code: R01 - Recycler
Quantity Tons: 0.2293
Waste Quantity: 55
Quantity Unit: G
Additional Code 1: Not reported
Additional Code 2: Not reported
Additional Code 3: Not reported
Additional Code 4: Not reported
Additional Code 5: Not reported

HWTS:

Name: P C TECHNOLOGY

Map ID
 Direction
 Distance
 Elevation

MAP FINDINGS

Site

Database(s)

EDR ID Number
 EPA ID Number

P C TECHNOLOGY (Continued)

1000133510

Address: 1355 LAWRENCE DR #111
 Address 2: Not reported
 City,State,Zip: NEWBURY PARK, CA 913200000
 EPA ID: CAD982503377
 Inactive Date: 06/30/1998
 Create Date: 06/29/1990
 Last Act Date: 08/10/2004
 Mailing Name: Not reported
 Mailing Address: 409 CALLE SAN PABLO STE 101
 Mailing Address 2: Not reported
 Mailing City,State,Zip: CAMARILLO, CA 930128565
 Owner Name: BLANCA P HARPER
 Owner Address: 409 CALLE SAN PABLO STE 101
 Owner Address 2: Not reported
 Owner City,State,Zip: CAMARILLO, CA 930128565
 Contact Name: --
 Contact Address: INACTIVE PER NON DELIVERABLE
 Contact Address 2: VQ98 SA
 City,State,Zip: --, 99 --

A7
NW
 < 1/8
 0.021 mi.
 111 ft.

AUTO PROFESSIONAL SERVICE
1355 LAWRENCE DR UNIT 108
NEWBURY PARK, CA 91320

RCRA NonGen / NLR

1024868312
CAL000436914

Site 7 of 10 in cluster A

Relative:
Lower
Actual:
679 ft.

RCRA NonGen / NLR:
 Date Form Received by Agency: 20180611
 Handler Name: AUTO PROFESSIONAL SERVICE
 Handler Address: 1355 LAWRENCE DR UNIT 108
 Handler City,State,Zip: NEWBURY PARK, CA 91320
 EPA ID: CAL000436914
 Contact Name: ANDRES PEREZ
 Contact Address: 588 MARTHA DR
 Contact City,State,Zip: NEWBURY PARK, CA 91320
 Contact Telephone: 805-338-4622
 Contact Fax: Not reported
 Contact Email: Not reported
 Contact Title: Not reported
 EPA Region: 09
 Land Type: Not reported
 Federal Waste Generator Description: Not a generator, verified
 Non-Notifier: Not reported
 Biennial Report Cycle: Not reported
 Accessibility: Not reported
 Active Site Indicator: Handler Activities
 State District Owner: Not reported
 State District: Not reported
 Mailing Address: 1355 LAWRENCE DR UNIT 108
 Mailing City,State,Zip: NEWBURY PARK, CA 91320
 Owner Name: AUTO PROFESSIONAL SERVICE INC
 Owner Type: Other
 Operator Name: ANDRES PEREZ
 Operator Type: Other
 Short-Term Generator Activity: No
 Importer Activity: No
 Mixed Waste Generator: No
 Transporter Activity: No

Map ID
 Direction
 Distance
 Elevation

MAP FINDINGS

Site

Database(s)

EDR ID Number
 EPA ID Number

AUTO PROFESSIONAL SERVICE (Continued)

1024868312

Transfer Facility Activity:	No
Recycler Activity with Storage:	No
Small Quantity On-Site Burner Exemption:	No
Smelting Melting and Refining Furnace Exemption:	No
Underground Injection Control:	No
Off-Site Waste Receipt:	No
Universal Waste Indicator:	Yes
Universal Waste Destination Facility:	Yes
Federal Universal Waste:	No
Active Site Fed-Reg Treatment Storage and Disposal Facility:	Not reported
Active Site Converter Treatment storage and Disposal Facility:	Not reported
Active Site State-Reg Treatment Storage and Disposal Facility:	Not reported
Active Site State-Reg Handler:	---
Federal Facility Indicator:	Not reported
Hazardous Secondary Material Indicator:	N
Sub-Part K Indicator:	Not reported
Commercial TSD Indicator:	No
Treatment Storage and Disposal Type:	Not reported
2018 GPRC Permit Baseline:	Not on the Baseline
2018 GPRC Renewals Baseline:	Not on the Baseline
Permit Renewals Workload Universe:	Not reported
Permit Workload Universe:	Not reported
Permit Progress Universe:	Not reported
Post-Closure Workload Universe:	Not reported
Closure Workload Universe:	Not reported
202 GPRC Corrective Action Baseline:	No
Corrective Action Workload Universe:	No
Subject to Corrective Action Universe:	No
Non-TSDFs Where RCRA CA has Been Imposed Universe:	No
TSDFs Potentially Subject to CA Under 3004 (u)/(v) Universe:	No
TSDFs Only Subject to CA under Discretionary Auth Universe:	No
Corrective Action Priority Ranking:	No NCAPS ranking
Environmental Control Indicator:	No
Institutional Control Indicator:	No
Human Exposure Controls Indicator:	N/A
Groundwater Controls Indicator:	N/A
Operating TSDF Universe:	Not reported
Full Enforcement Universe:	Not reported
Significant Non-Complier Universe:	No
Unaddressed Significant Non-Complier Universe:	No
Addressed Significant Non-Complier Universe:	No
Significant Non-Complier With a Compliance Schedule Universe:	No
Financial Assurance Required:	Not reported
Handler Date of Last Change:	20180907
Recognized Trader-Importer:	No
Recognized Trader-Exporter:	No
Importer of Spent Lead Acid Batteries:	No
Exporter of Spent Lead Acid Batteries:	No
Recycler Activity Without Storage:	No
Manifest Broker:	No
Sub-Part P Indicator:	No

Handler - Owner Operator:

Owner/Operator Indicator:	Owner
Owner/Operator Name:	AUTO PROFESSIONAL SERVICE INC
Legal Status:	Other

Map ID
Direction
Distance
Elevation

MAP FINDINGS

Site

Database(s)

EDR ID Number
EPA ID Number

AUTO PROFESSIONAL SERVICE (Continued)

1024868312

Date Became Current: Not reported
Date Ended Current: Not reported
Owner/Operator Address: 1355 LAWRENCE DR UNIT 108
Owner/Operator City,State,Zip: NEWBURY PARK, CA 91320
Owner/Operator Telephone: 805-375-3000
Owner/Operator Telephone Ext: Not reported
Owner/Operator Fax: Not reported
Owner/Operator Email: Not reported

Owner/Operator Indicator: Operator
Owner/Operator Name: ANDRES PEREZ
Legal Status: Other
Date Became Current: Not reported
Date Ended Current: Not reported
Owner/Operator Address: 588 MARTHA DR
Owner/Operator City,State,Zip: NEWBURY PARK, CA 91320
Owner/Operator Telephone: 805-338-4622
Owner/Operator Telephone Ext: Not reported
Owner/Operator Fax: Not reported
Owner/Operator Email: Not reported

Historic Generators:

Receive Date: 20180611
Handler Name: AUTO PROFESSIONAL SERVICE
Federal Waste Generator Description: Not a generator, verified
State District Owner: Not reported
Large Quantity Handler of Universal Waste: No
Recognized Trader Importer: No
Recognized Trader Exporter: No
Spent Lead Acid Battery Importer: No
Spent Lead Acid Battery Exporter: No
Current Record: Yes
Non Storage Recycler Activity: Not reported
Electronic Manifest Broker: Not reported

List of NAICS Codes and Descriptions:

NAICS Code: 811111
NAICS Description: GENERAL AUTOMOTIVE REPAIR

Facility Has Received Notices of Violations:

Violations: No Violations Found

Evaluation Action Summary:

Evaluations: No Evaluations Found

Map ID
Direction
Distance
Elevation

MAP FINDINGS

Site

Database(s)

EDR ID Number
EPA ID Number

A8
NW
< 1/8
0.021 mi.
111 ft.

AUTO STATT
1355 LAWRENCE DR STE 212
NEWBURY PARK, CA 91320

EDR Hist Auto 1020477950
N/A

Site 8 of 10 in cluster A

Relative: EDR Hist Auto
Lower

Actual:
679 ft.

Year:	Name:	Type:
1979	NEWBURY PARK ENGINE CO	General Automotive Repair Shops
1980	NEWBURY PARK ENGINE CO	General Automotive Repair Shops
1982	NEWBURY PARK ENGINE CO	General Automotive Repair Shops
1983	NEWBURY PARK ENGINE CO	General Automotive Repair Shops
1985	NEWBURY PARK ENGINE CO	General Automotive Repair Shops
1986	NEWBURY PARK ENGINE CO	General Automotive Repair Shops
1987	NEWBURY PARK ENGINE CO	General Automotive Repair Shops
1988	NEWBURY PARK ENGINE CO	General Automotive Repair Shops
1989	NEWBURY PARK ENGINE CO	Engine Repair
1990	NEWBURY PARK ENGINE CO	Engine Repair
1992	WENDY ARCO	Gasoline Service Stations
1993	WENDY ARCO	Gasoline Service Stations
1994	WENDY AUTOMOTIVE	Gasoline Service Stations
1995	SABOUR SAMUEL	Gasoline Service Stations
1996	SABOUR SAMUEL	Gasoline Service Stations
1997	WENDY AUTO	General Automotive Repair Shops
1997	SABOUR SAMUEL	Gasoline Service Stations
1998	WENDY AUTO	General Automotive Repair Shops
1999	WENDY AUTO	General Automotive Repair Shops
2000	BLOK SHOP	Automotive Repair Shops, NEC, NEC
2000	AUTO EXPERT	General Automotive Repair Shops
2000	WENDY AUTO	General Automotive Repair Shops
2001	WENDY AUTO	General Automotive Repair Shops
2001	BLOK SHOP	Automotive Repair Shops, NEC, NEC
2001	AUTO EXPERT	General Automotive Repair Shops
2002	BLOK SHOP	Automotive Repair Shops, NEC, NEC
2002	AUTO EXPERT INC	General Automotive Repair Shops
2003	BLOK SHOP	Automotive Repair Shops, NEC, NEC
2003	AUTO EXPERT INC	General Automotive Repair Shops
2004	AUTO EXPERT INC	General Automotive Repair Shops
2004	PURE POWER AND OFF ROAD	Automotive Repair Shops, NEC
2004	ADVANCED-TRANS TRANSMISSIONS	Automotive Transmission Repair Shops
2004	MASTER TECH AUTO SERVICE	General Automotive Repair Shops
2005	ADVANCED-TRANS TRANSMISSIONS	Automotive Transmission Repair Shops
2005	PURE POWER AND OFF ROAD	Automotive Repair Shops, NEC
2005	MASTER TECH AUTO SERVICE	General Automotive Repair Shops
2005	AUTO EXPERT INC	General Automotive Repair Shops
2006	AUTO EXPERT INC	General Automotive Repair Shops
2006	MASTER TECH AUTO SERVICE	General Automotive Repair Shops
2006	WENDY SHEETS SERVICES	Gasoline Service Stations
2006	PURE POWER AND OFF ROAD	Automotive Repair Shops, NEC
2007	PURE POWER AND OFF ROAD	Automotive Repair Shops, NEC
2007	AUTO EXPERT INC	General Automotive Repair Shops
2007	WENDY SHEETS SERVICES	Gasoline Service Stations
2007	MASTER TECH AUTO SERVICE	General Automotive Repair Shops
2008	PURE POWER AND OFF ROAD	Automotive Repair Shops, NEC
2008	AUTO EXPERT INC	General Automotive Repair Shops
2008	MASTER TECH AUTO SERVICE	General Automotive Repair Shops
2008	WENDY SHEETS SERVICES	Gasoline Service Stations
2009	AUTO EXPERT INC	General Automotive Repair Shops

Map ID
 Direction
 Distance
 Elevation

MAP FINDINGS

Site

Database(s)

EDR ID Number
 EPA ID Number

AUTO STATT (Continued)

1020477950

2009	WENDY SHEETS SERVICES	Gasoline Service Stations
2009	PURE POWER AND OFF ROAD	Automotive Repair Shops, NEC
2010	AUTO EXPERT INC	General Automotive Repair Shops
2010	AUTO STATT	General Automotive Repair Shops
2010	WENDY SHEETS SERVICES	Gasoline Service Stations
2010	RUDDS OFF RD	General Automotive Repair Shops
2011	WENDY SHEETS SERVICES	Gasoline Service Stations
2011	AUTO EXPERT INC	General Automotive Repair Shops
2011	RUDDS OFF RD	General Automotive Repair Shops
2011	ADVANCED TRANS TRANSMISSIONS	Automotive Transmission Repair Shops
2012	ADVANCED TRANS TRANSMISSIONS	Automotive Transmission Repair Shops
2012	RUDDS OFF RD	General Automotive Repair Shops
2012	APS AUTO PROFESSIONAL SER	General Automotive Repair Shops
2012	AUTO EXPERT INC	General Automotive Repair Shops
2012	WENDY SHEETS SERVICES	Gasoline Service Stations
2013	WENDY SHEETS SERVICES	Gasoline Service Stations
2013	APS AUTO PROFESSIONAL SER	General Automotive Repair Shops
2013	AUTO EXPERT INC	General Automotive Repair Shops
2013	RUDDS OFF RD	General Automotive Repair Shops
2014	RUDDS OFF RD	General Automotive Repair Shops
2014	APS AUTO PROFESSIONAL SER	General Automotive Repair Shops
2014	AUTO STATT	General Automotive Repair Shops
2014	WENDY SHEETS SERVICES	Gasoline Service Stations

A9
 West
 < 1/8
 0.021 mi.
 111 ft.

JANSS INVESTMENT CORP.
1311 LAWRENCE DR.
NEWBURY PARK, CA

CA UST **U002169231**
 N/A

Site 9 of 10 in cluster A

Relative:
Lower
Actual:
681 ft.

VENTURA CO. UST:
 Name: JANSS INVESTMENT CORP.
 Address: 1311 LAWRENCE DR.
 City: NEWBURY PARK
 Facility ID: D 275
 Facility Status: Inactive

A10
 West
 < 1/8
 0.021 mi.
 111 ft.

MULTI-TENANT BUILDING
1311 LAWRENCE DRIVE
NEWBURY PARK, CA 91320

CA HIST UST **U001567277**
 N/A

Site 10 of 10 in cluster A

Relative:
Lower
Actual:
681 ft.

HIST UST:
 Name: MULTI-TENANT BUILDING
 Address: 1311 LAWRENCE DRIVE
 City,State,Zip: NEWBURY PARK, CA 91320
 File Number: 0002C935
 URL: <http://geotracker.waterboards.ca.gov/ustpdfs/pdf/0002C935.pdf>
 Region: STATE
 Facility ID: 00000006994
 Facility Type: Other
 Other Type: STORAGE
 Contact Name: MR. JEROME L. MARIE
 Telephone: 8054968052
 Owner Name: JANSS INVESTMENT CORPORATION

Map ID
 Direction
 Distance
 Elevation

MAP FINDINGS

Site

Database(s)

EDR ID Number
 EPA ID Number

MULTI-TENANT BUILDING (Continued)

U001567277

Owner Address: 301 EAST WILBUR ROAD
 Owner City,St,Zip: THOUSAND OAKS, CA 91360
 Total Tanks: 0001

Tank Num: 001
 Container Num: 2
 Year Installed: 1977
 Tank Capacity: 00009940
 Tank Used for: PRODUCT
 Type of Fuel: DIESEL
 Container Construction Thickness: Not reported
 Leak Detection: None

[Click here for Geo Tracker PDF:](#)

B11
WSW
 < 1/8
 0.021 mi.
 112 ft.

SMITH PRECISION PRODUCTS COMPANY
 1299 LAWRENCE DR
 NEWBURY PARK, CA 91320

Site 1 of 4 in cluster B

CA UST U003778336
N/A

Relative:
Higher
Actual:
687 ft.

UST:

Name: SMITH PRECISION PRODUCTS COMPANY
 Address: 1299 LAWRENCE DR
 City,State,Zip: NEWBURY PARK, CA 91320
 Facility ID: Not reported
 Permitting Agency: Ventura County Environmental Health
 CERSID: Not reported
 Latitude: 34.19594
 Longitude: -118.93024

Name: SMITH PRECISION PRODUCTS COMPANY
 Address: 1299 LAWRENCE DR
 City,State,Zip: NEWBURY PARK, CA 91320
 Facility ID: Not reported
 Permitting Agency: Ventura County Environmental Health
 CERSID: 10331641
 Latitude: 34.19594
 Longitude: -118.93024

B12
WSW
 < 1/8
 0.021 mi.
 112 ft.

SMITH PRECISION PRODUCTS COMPANY
 1299 LAWRENCE DR
 NEWBURY PARK, CA 91320

Site 2 of 4 in cluster B

CA CPS-SLIC 1000406441
CA CERS HAZ WASTE N/A
CA SWEEPS UST
CA FID UST
CA CERS TANKS
CA VENTURA CO. BWT
CA HIST CORTESE
CA CERS

Relative:
Higher
Actual:
687 ft.

CPS-SLIC:

Name: SMITH PUMPS
 Address: 1299 LAWRENCE DR
 City,State,Zip: NEWBURY PARK, CA 91320
 Region: STATE
Facility Status: Open - Inactive
 Status Date: 01/27/2016

Map ID
Direction
Distance
Elevation

MAP FINDINGS

Site

Database(s)

EDR ID Number
EPA ID Number

SMITH PRECISION PRODUCTS COMPANY (Continued)

1000406441

Global Id: T0611101239
Lead Agency: LOS ANGELES RWQCB (REGION 4)
Lead Agency Case Number: Not reported
Latitude: 34.1975911
Longitude: -118.9284852
Case Type: Cleanup Program Site
Case Worker: Not reported
Local Agency: Not reported
RB Case Number: Not reported
File Location: Not reported
Potential Media Affected: Soil
Potential Contaminants of Concern: * Solvents
Site History: Not reported

[Click here to access the California GeoTracker records for this facility:](#)

CERS HAZ WASTE:

Name: SMITH PRECISION PRODUCTS COMPANY
Address: 1299 LAWRENCE DR
City,State,Zip: NEWBURY PARK, CA 91320
Site ID: 154313
CERS ID: 10331641
CERS Description: Hazardous Waste Generator

SWEEPS UST:

Name: SMITH PRECISION PRODUCTS CO.
Address: 1299 LAWRENCE DR
City: NEWBURY PARK
Status: Active
Comp Number: 123
Number: 9
Board Of Equalization: 44-030563
Referral Date: 09-30-92
Action Date: 09-30-92
Created Date: 02-29-88
Owner Tank Id: Not reported
SWRCB Tank Id: 56-000-000123-000001
Tank Status: A
Capacity: 1000
Active Date: Not reported
Tank Use: UNKNOWN
STG: P
Content: Not reported
Number Of Tanks: 1

CA FID UST:

Facility ID: 56002649
Regulated By: UTNKA
Regulated ID: CAD050806
Cortese Code: Not reported
SIC Code: Not reported
Facility Phone: Not reported
Mail To: Not reported
Mailing Address: 1299 LAWRENCE DR
Mailing Address 2: Not reported
Mailing City,St,Zip: NEWBURY PARK 91320

Map ID
Direction
Distance
Elevation

MAP FINDINGS

Site

Database(s)

EDR ID Number
EPA ID Number

SMITH PRECISION PRODUCTS COMPANY (Continued)

1000406441

Contact: Not reported
Contact Phone: Not reported
DUNS Number: Not reported
NPDES Number: Not reported
EPA ID: Not reported
Comments: Not reported
Status: Active

CERS TANKS:

Name: SMITH PRECISION PRODUCTS COMPANY
Address: 1299 LAWRENCE DR
City,State,Zip: NEWBURY PARK, CA 91320
Site ID: 154313
CERS ID: 10331641
CERS Description: Underground Storage Tank

VENTURA CO. BWT:

Name: SMITH PRECISION PRODUCTS COMPANY
Address: 1299 LAWRENCE DR
City,State,Zip: NEWBURY PARK, CA
Facility ID: FA0004847
Program: HAZARDOUS WASTE GENERATOR/CUPA UNDERGROUND TANKS/BUSINESS PLAN

Name: SMITH PRECISION PRODUCTS CO
Address: 1299 LAWRENCE DR
City,State,Zip: NEWBURY PARK, CA
Facility ID: HM 2921
Program: Not reported

Name: SMITH PRECISION PRODUCTS COMPANY
Address: 1299 LAWRENCE DR
City,State,Zip: NEWBURY PARK, CA
Facility ID: HM 3716
Program: Not reported

HIST CORTESE:

edr_fname: SMITH PUMPS
edr_fadd1: 1299 LAWRENCE
City,State,Zip: NEWBURY PARK, CA 91320
Region: CORTESE
Facility County Code: 56
Reg By: LTNKA
Reg Id: C-99041

CERS:

Name: SMITH PRECISION PRODUCTS COMPANY
Address: 1299 LAWRENCE DR
City,State,Zip: NEWBURY PARK, CA 91320
Site ID: 154313
CERS ID: 10331641
CERS Description: Chemical Storage Facilities

Violations:

Site ID: 154313
Site Name: SMITH PRECISION PRODUCTS COMPANY
Violation Date: 03-30-2021

Map ID
Direction
Distance
Elevation

MAP FINDINGS

Site

Database(s)

EDR ID Number
EPA ID Number

SMITH PRECISION PRODUCTS COMPANY (Continued)

1000406441

Citation: 40 CFR 1 265.31 - U.S. Code of Federal Regulations, Title 40, Chapter 1, Section(s) 265.31

Violation Description: Failure to maintain and operate the facility to minimize the possibility of a fire, explosion, or any unplanned sudden or non-sudden release of hazardous waste or hazardous waste constituents to air, soil, or surface water which could threaten human health or the environment.

Violation Notes: Returned to compliance on 03/30/2021.

Violation Division: Ventura County Environmental Health

Violation Program: HW

Violation Source: CERS,

Site ID: 154313

Site Name: SMITH PRECISION PRODUCTS COMPANY

Violation Date: 03-15-2019

Citation: 23 CCR 16 2712(b)(1)(G) - California Code of Regulations, Title 23, Chapter 16, Section(s) 2712(b)(1)(G)

Violation Description: Failure to comply with one or more of the following overfill prevention equipment requirements: Alert the transfer operator when the tank is 90 percent full by restricting the flow into the tank or triggering an audible and visual alarm; or Restrict delivery of flow to the tank at least 30 minutes before the tank overfills, provided the restriction occurs when the tank is filled to no more than 95 percent of capacity; and activate an audible alarm at least five minutes before the tank overfills; or Provide positive shut-off of flow to the tank when the tank is filled to no more than 95 percent of capacity; or Provide positive shut-off of flow to the tank so that none of the fittings located on the top of the tank are exposed to product due to overfilling. Install/retrofit overfill prevention equipment that does not use flow restrictors on vent piping to meet overfill prevention equipment requirements when the overfill prevention equipment is installed, repaired, or replaced on and after October 1, 2018. For USTs installed before October 1, 2018, perform an inspection by October 13, 2018 and every 36 months thereafter. For USTs installed on and after October 1, 2018, perform an inspection at installation and every 36 months thereafter. Inspected within 30 days after a repair to the overfill prevention equipment. Inspected using an applicable manufacturer guidelines, industry codes, engineering standards, or a method approved by a professional engineer. Inspected by a certified UST service technician. Maintain records of overfill prevention equipment inspection for 36 months.

Violation Notes: Returned to compliance on 03/28/2019.

Violation Division: Ventura County Environmental Health

Violation Program: UST

Violation Source: CERS,

Site ID: 154313

Site Name: SMITH PRECISION PRODUCTS COMPANY

Violation Date: 03-16-2017

Citation: HSC 6.95 25508(a)(1) - California Health and Safety Code, Chapter 6.95, Section(s) 25508(a)(1)

Violation Description: Failure to establish and electronically submit an adequate emergency response plan and procedures for a release or threatened release of a hazardous material.

Violation Notes: Returned to compliance on 03/16/2017.

Violation Division: Ventura County Environmental Health

Violation Program: HMRRP

Map ID
Direction
Distance
Elevation

MAP FINDINGS

Site

Database(s)

EDR ID Number
EPA ID Number

SMITH PRECISION PRODUCTS COMPANY (Continued)

1000406441

Violation Source: CERS,

Site ID: 154313
Site Name: SMITH PRECISION PRODUCTS COMPANY
Violation Date: 03-30-2021
Citation: 23 CCR 16 2716(e) - California Code of Regulations, Title 23, Chapter 16, Section(s) 2716(e)
Violation Description: For designated operator (DO) monthly inspections conducted before October 1, 2018, failure to comply with one or more of the following requirements: Be performed by an ICC certified DO. Inspect monthly alarm history report, check that alarms are documented and responded to appropriately, and attach a copy. Inspect for the presence of liquid/debris in spill containers. Inspect for the presence of liquid/debris in under dispenser containment (UDC) and ensure that the monitoring equipment is positioned correctly. Inspect for liquid or debris in containment sumps where an alarm occurred with no service visit. Check that all testing and maintenance has been completed and documented. Verify that all facility employees have been trained in accordance with 23 CCR 2715(c). For designated operator (DO) 30 day inspections conducted on and after October 1, 2018, failure to conduct the designated UST operator visual inspection at least once every 30 days.
Violation Notes: Returned to compliance on 03/30/2021.
Violation Division: Ventura County Environmental Health
Violation Program: UST
Violation Source: CERS,

Site ID: 154313
Site Name: SMITH PRECISION PRODUCTS COMPANY
Violation Date: 03-15-2019
Citation: HSC 6.5 25123.3(h)(2) - California Health and Safety Code, Chapter 6.5, Section(s) 25123.3(h)(2)
Violation Description: Failure to determine the status of any hazardous waste if a signed copy of the manifest isn t received within 35 days of the date the waste was accepted by the initial transporter and/or to submit an Exception Report to DTSC if a signed copy of the manifest isn t received within 60 days of the date the waste was accepted by the initial transporter.
Violation Notes: Returned to compliance on 03/15/2019.
Violation Division: Ventura County Environmental Health
Violation Program: HW
Violation Source: CERS,

Site ID: 154313
Site Name: SMITH PRECISION PRODUCTS COMPANY
Violation Date: 03-16-2015
Citation: 23 CCR 16 2715(f) - California Code of Regulations, Title 23, Chapter 16, Section(s) 2715(f)
Violation Description: Failure to comply with one or more of the following: provide training to facility employee(s) responsible for proper operation and maintenance every 12 months and/or train new employee(s) who are responsible for proper operation and maintenance within 30-days of hire and/or to have at least one employee present during operating hours that has been trained in the proper operation and maintenance of the UST system.
Violation Notes: Returned to compliance on 04/06/2015.
Violation Division: Ventura County Environmental Health

Map ID
Direction
Distance
Elevation

MAP FINDINGS

Site

Database(s)

EDR ID Number
EPA ID Number

SMITH PRECISION PRODUCTS COMPANY (Continued)

1000406441

Violation Program: UST
Violation Source: CERS,

Evaluation:

Eval General Type: Compliance Evaluation Inspection
Eval Date: 03-15-2019
Violations Found: No
Eval Type: Routine done by local agency
Eval Notes: Not reported
Eval Division: Ventura County Environmental Health
Eval Program: HMRRP
Eval Source: CERS,

Eval General Type: Compliance Evaluation Inspection
Eval Date: 03-16-2015
Violations Found: No
Eval Type: Routine done by local agency
Eval Notes: Not reported
Eval Division: Ventura County Environmental Health
Eval Program: HW
Eval Source: CERS,

Eval General Type: Compliance Evaluation Inspection
Eval Date: 03-18-2014
Violations Found: No
Eval Type: Routine done by local agency
Eval Notes: Not reported
Eval Division: Ventura County Environmental Health
Eval Program: HMRRP
Eval Source: CERS,

Eval General Type: Compliance Evaluation Inspection
Eval Date: 03-15-2019
Violations Found: Yes
Eval Type: Routine done by local agency
Eval Notes: Not reported
Eval Division: Ventura County Environmental Health
Eval Program: HW
Eval Source: CERS,

Eval General Type: Compliance Evaluation Inspection
Eval Date: 03-18-2014
Violations Found: No
Eval Type: Routine done by local agency
Eval Notes: Not reported
Eval Division: Ventura County Environmental Health
Eval Program: HW
Eval Source: CERS,

Eval General Type: Compliance Evaluation Inspection
Eval Date: 03-30-2021
Violations Found: Yes
Eval Type: Routine done by local agency
Eval Notes: Not reported
Eval Division: Ventura County Environmental Health
Eval Program: UST
Eval Source: CERS,

Map ID
Direction
Distance
Elevation

MAP FINDINGS

Site

Database(s)

EDR ID Number
EPA ID Number

SMITH PRECISION PRODUCTS COMPANY (Continued)

1000406441

Eval General Type: Compliance Evaluation Inspection
Eval Date: 03-15-2019
Violations Found: Yes
Eval Type: Routine done by local agency
Eval Notes: Not reported
Eval Division: Ventura County Environmental Health
Eval Program: UST
Eval Source: CERS,

Eval General Type: Compliance Evaluation Inspection
Eval Date: 03-16-2016
Violations Found: No
Eval Type: Routine done by local agency
Eval Notes: Not reported
Eval Division: Ventura County Environmental Health
Eval Program: HW
Eval Source: CERS,

Eval General Type: Compliance Evaluation Inspection
Eval Date: 03-16-2017
Violations Found: No
Eval Type: Routine done by local agency
Eval Notes: Not reported
Eval Division: Ventura County Environmental Health
Eval Program: UST
Eval Source: CERS,

Eval General Type: Compliance Evaluation Inspection
Eval Date: 03-16-2017
Violations Found: Yes
Eval Type: Routine done by local agency
Eval Notes: Not reported
Eval Division: Ventura County Environmental Health
Eval Program: HMRRP
Eval Source: CERS,

Eval General Type: Compliance Evaluation Inspection
Eval Date: 03-16-2018
Violations Found: No
Eval Type: Routine done by local agency
Eval Notes: Not reported
Eval Division: Ventura County Environmental Health
Eval Program: HW
Eval Source: CERS,

Eval General Type: Compliance Evaluation Inspection
Eval Date: 03-18-2014
Violations Found: No
Eval Type: Routine done by local agency
Eval Notes: Not reported
Eval Division: Ventura County Environmental Health
Eval Program: UST
Eval Source: CERS,

Eval General Type: Compliance Evaluation Inspection
Eval Date: 03-16-2015
Violations Found: No

Map ID
Direction
Distance
Elevation

MAP FINDINGS

Site

Database(s)

EDR ID Number
EPA ID Number

SMITH PRECISION PRODUCTS COMPANY (Continued)

1000406441

Eval Type: Routine done by local agency
Eval Notes: Not reported
Eval Division: Ventura County Environmental Health
Eval Program: HMRRP
Eval Source: CERS,

Eval General Type: Compliance Evaluation Inspection
Eval Date: 03-16-2015
Violations Found: Yes
Eval Type: Routine done by local agency
Eval Notes: Not reported
Eval Division: Ventura County Environmental Health
Eval Program: UST
Eval Source: CERS,

Eval General Type: Compliance Evaluation Inspection
Eval Date: 03-16-2016
Violations Found: No
Eval Type: Routine done by local agency
Eval Notes: Not reported
Eval Division: Ventura County Environmental Health
Eval Program: HMRRP
Eval Source: CERS,

Eval General Type: Compliance Evaluation Inspection
Eval Date: 03-16-2016
Violations Found: No
Eval Type: Routine done by local agency
Eval Notes: Not reported
Eval Division: Ventura County Environmental Health
Eval Program: UST
Eval Source: CERS,

Eval General Type: Compliance Evaluation Inspection
Eval Date: 03-16-2017
Violations Found: No
Eval Type: Routine done by local agency
Eval Notes: Not reported
Eval Division: Ventura County Environmental Health
Eval Program: HW
Eval Source: CERS,

Eval General Type: Compliance Evaluation Inspection
Eval Date: 03-16-2018
Violations Found: No
Eval Type: Routine done by local agency
Eval Notes: Not reported
Eval Division: Ventura County Environmental Health
Eval Program: HMRRP
Eval Source: CERS,

Eval General Type: Compliance Evaluation Inspection
Eval Date: 03-16-2018
Violations Found: No
Eval Type: Routine done by local agency
Eval Notes: Not reported
Eval Division: Ventura County Environmental Health

Map ID
Direction
Distance
Elevation

MAP FINDINGS

Site

Database(s)

EDR ID Number
EPA ID Number

SMITH PRECISION PRODUCTS COMPANY (Continued)

1000406441

Eval Program: UST
Eval Source: CERS,

Eval General Type: Other/Unknown
Eval Date: 03-28-2019
Violations Found: No
Eval Type: Other, not routine, done by local agency
Eval Notes: FOLLOW-UP INSPECTION
Eval Division: Ventura County Environmental Health
Eval Program: UST
Eval Source: CERS,

Eval General Type: Compliance Evaluation Inspection
Eval Date: 03-30-2021
Violations Found: No
Eval Type: Routine done by local agency
Eval Notes: Not reported
Eval Division: Ventura County Environmental Health
Eval Program: HMRRP
Eval Source: CERS,

Eval General Type: Compliance Evaluation Inspection
Eval Date: 03-30-2021
Violations Found: Yes
Eval Type: Routine done by local agency
Eval Notes: Not reported
Eval Division: Ventura County Environmental Health
Eval Program: HW
Eval Source: CERS,

Eval General Type: Compliance Evaluation Inspection
Eval Date: 03-31-2020
Violations Found: No
Eval Type: Routine done by local agency
Eval Notes: Not reported
Eval Division: Ventura County Environmental Health
Eval Program: UST
Eval Source: CERS,

Coordinates:
Site ID: 154313
Facility Name: SMITH PRECISION PRODUCTS COMPANY
Env Int Type Code: HWG
Program ID: 10331641
Coord Name: Not reported
Ref Point Type Desc: Center of a facility or station.,
Latitude: 34.195940
Longitude: -118.930240

Affiliation:
Affiliation Type Desc: CUPA District
Entity Name: Ventura County Environmental Health
Entity Title: Not reported
Affiliation Address: 800 South Victoria Avenue
Affiliation City: Ventura
Affiliation State: CA

Map ID
Direction
Distance
Elevation

MAP FINDINGS

Site

Database(s)

EDR ID Number
EPA ID Number

SMITH PRECISION PRODUCTS COMPANY (Continued)

1000406441

Affiliation Country: Not reported
Affiliation Zip: 93009
Affiliation Phone: (805) 654-2813,

Affiliation Type Desc: Facility Mailing Address
Entity Name: Mailing Address
Entity Title: Not reported
Affiliation Address: PO BOX 276
Affiliation City: NEWBURY PARK
Affiliation State: CA
Affiliation Country: Not reported
Affiliation Zip: 91319
Affiliation Phone: ,

Affiliation Type Desc: Parent Corporation
Entity Name: SMITH PRECISION PRODUCTS COMPANY
Entity Title: Not reported
Affiliation Address: Not reported
Affiliation City: Not reported
Affiliation State: Not reported
Affiliation Country: Not reported
Affiliation Zip: Not reported
Affiliation Phone: ,

Affiliation Type Desc: UST Tank Operator
Entity Name: SMITH PRECISION PRODUCTS CO
Entity Title: Not reported
Affiliation Address: P.O. BOX 276
Affiliation City: NEWBURY PARK
Affiliation State: CA
Affiliation Country: United States
Affiliation Zip: 91319
Affiliation Phone: (805) 498-6616,

Affiliation Type Desc: Operator
Entity Name: RUSSELL SMITH
Entity Title: Not reported
Affiliation Address: Not reported
Affiliation City: Not reported
Affiliation State: Not reported
Affiliation Country: Not reported
Affiliation Zip: Not reported
Affiliation Phone: (805) 498-6616,

Affiliation Type Desc: UST Permit Applicant
Entity Name: Russell Smith
Entity Title: Quality Coordinator
Affiliation Address: Not reported
Affiliation City: Not reported
Affiliation State: Not reported
Affiliation Country: Not reported
Affiliation Zip: Not reported
Affiliation Phone: (805) 498-6616,

Affiliation Type Desc: UST Property Owner Name
Entity Name: SMITH PRECISION PRODUCTS CO
Entity Title: Not reported

Map ID
Direction
Distance
Elevation

MAP FINDINGS

Site

Database(s)

EDR ID Number
EPA ID Number

SMITH PRECISION PRODUCTS COMPANY (Continued)

1000406441

Affiliation Address: 1299 LAWRENCE DR
Affiliation City: NEWBURY PARK
Affiliation State: CA
Affiliation Country: United States
Affiliation Zip: 91320
Affiliation Phone: (805) 498-6616,

Affiliation Type Desc: UST Tank Owner
Entity Name: SMITH PRECISION PRODUCTS CO
Entity Title: Not reported
Affiliation Address: P.O. BOX 276
Affiliation City: NEWBURY PARK
Affiliation State: CA
Affiliation Country: United States
Affiliation Zip: 91320
Affiliation Phone: (805) 498-6616,

Affiliation Type Desc: Identification Signer
Entity Name: Russell Smith
Entity Title: Quality Manager
Affiliation Address: Not reported
Affiliation City: Not reported
Affiliation State: Not reported
Affiliation Country: Not reported
Affiliation Zip: Not reported
Affiliation Phone: ,

Affiliation Type Desc: Legal Owner
Entity Name: SMITH PRECISION PRODUCTS COMPA
Entity Title: Not reported
Affiliation Address: PO BOX 276
Affiliation City: NEWBURY PARK
Affiliation State: CA
Affiliation Country: United States
Affiliation Zip: 91320
Affiliation Phone: (805) 498-6616,

Affiliation Type Desc: Document Preparer
Entity Name: Russell Smith
Entity Title: Not reported
Affiliation Address: Not reported
Affiliation City: Not reported
Affiliation State: Not reported
Affiliation Country: Not reported
Affiliation Zip: Not reported
Affiliation Phone: ,

Affiliation Type Desc: Environmental Contact
Entity Name: RUSSELL SMITH
Entity Title: Not reported
Affiliation Address: PO BOX 276
Affiliation City: NEWBURY PARK
Affiliation State: CA
Affiliation Country: Not reported
Affiliation Zip: 91319
Affiliation Phone: ,

Map ID
 Direction
 Distance
 Elevation

MAP FINDINGS

Site

Database(s)

EDR ID Number
 EPA ID Number

SMITH PRECISION PRODUCTS CO (Continued)

1024783537

Permit Workload Universe:	Not reported
Permit Progress Universe:	Not reported
Post-Closure Workload Universe:	Not reported
Closure Workload Universe:	Not reported
202 GPRA Corrective Action Baseline:	No
Corrective Action Workload Universe:	No
Subject to Corrective Action Universe:	No
Non-TSDFs Where RCRA CA has Been Imposed Universe:	No
TSDFs Potentially Subject to CA Under 3004 (u)/(v) Universe:	No
TSDFs Only Subject to CA under Discretionary Auth Universe:	No
Corrective Action Priority Ranking:	No NCAPS ranking
Environmental Control Indicator:	No
Institutional Control Indicator:	No
Human Exposure Controls Indicator:	N/A
Groundwater Controls Indicator:	N/A
Operating TSDF Universe:	Not reported
Full Enforcement Universe:	Not reported
Significant Non-Complier Universe:	No
Unaddressed Significant Non-Complier Universe:	No
Addressed Significant Non-Complier Universe:	No
Significant Non-Complier With a Compliance Schedule Universe:	No
Financial Assurance Required:	Not reported
Handler Date of Last Change:	20180905
Recognized Trader-Importer:	No
Recognized Trader-Exporter:	No
Importer of Spent Lead Acid Batteries:	No
Exporter of Spent Lead Acid Batteries:	No
Recycler Activity Without Storage:	No
Manifest Broker:	No
Sub-Part P Indicator:	No

Handler - Owner Operator:

Owner/Operator Indicator:	Owner
Owner/Operator Name:	SMITH PRECISION PRODUCTS CO.
Legal Status:	Other
Date Became Current:	Not reported
Date Ended Current:	Not reported
Owner/Operator Address:	PO BOX 276
Owner/Operator City,State,Zip:	NEWBURY PARK, CA 91319-0276
Owner/Operator Telephone:	805-498-6616
Owner/Operator Telephone Ext:	Not reported
Owner/Operator Fax:	Not reported
Owner/Operator Email:	Not reported

Owner/Operator Indicator:	Operator
Owner/Operator Name:	KAREN BOLYARD
Legal Status:	Other
Date Became Current:	Not reported
Date Ended Current:	Not reported
Owner/Operator Address:	1299 LAWRENCE DR
Owner/Operator City,State,Zip:	NEWBURY PARK, CA 91320-0000
Owner/Operator Telephone:	805-498-6616
Owner/Operator Telephone Ext:	Not reported
Owner/Operator Fax:	Not reported
Owner/Operator Email:	Not reported

Map ID
 Direction
 Distance
 Elevation

MAP FINDINGS

Site

Database(s)

EDR ID Number
 EPA ID Number

SMITH PRECISION PRODUCTS CO (Continued)

1024783537

Historic Generators:

Receive Date:	19880617
Handler Name:	SMITH PRECISION PRODUCTS CO
Federal Waste Generator Description:	Not a generator, verified
State District Owner:	Not reported
Large Quantity Handler of Universal Waste:	No
Recognized Trader Importer:	No
Recognized Trader Exporter:	No
Spent Lead Acid Battery Importer:	No
Spent Lead Acid Battery Exporter:	No
Current Record:	Yes
Non Storage Recycler Activity:	Not reported
Electronic Manifest Broker:	Not reported

List of NAICS Codes and Descriptions:

NAICS Code:	333911
NAICS Description:	PUMP AND PUMPING EQUIPMENT MANUFACTURING

Facility Has Received Notices of Violations:

Violations:	No Violations Found
-------------	---------------------

Evaluation Action Summary:

Evaluations:	No Evaluations Found
--------------	----------------------

B14
WSW
< 1/8
0.021 mi.
112 ft.

SMITH PUMPS
1299 LAWRENCE DR
NEWBURY PARK, CA 91320

CA LUST **S103891256**
CA NPDES **N/A**
CA CERS

Site 4 of 4 in cluster B

Relative:
Higher
Actual:
687 ft.

LUST REG 4:	
Region:	4
Regional Board:	04
County:	Ventura
Facility Id:	C-99041
Status:	Leak being confirmed
Substance:	Solvents
Substance Quantity:	Not reported
Local Case No:	Not reported
Case Type:	Soil
Abatement Method Used at the Site:	OT
Global ID:	T0611101239
W Global ID:	Not reported
Staff:	SLC
Local Agency:	56000L
Cross Street:	LAVERY CT
Enforcement Type:	Not reported
Date Leak Discovered:	2/4/1999
Date Leak First Reported:	5/12/1999
Date Leak Record Entered:	Not reported
Date Confirmation Began:	5/12/1999
Date Leak Stopped:	Not reported
Date Case Last Changed on Database:	6/9/1999
Date the Case was Closed:	Not reported
How Leak Discovered:	OM

Map ID
Direction
Distance
Elevation

MAP FINDINGS

Site

Database(s)

EDR ID Number
EPA ID Number

SMITH PUMPS (Continued)

S103891256

How Leak Stopped: Not reported
Cause of Leak: UNK
Leak Source: Not reported
Operator: ED BURGESS
Water System: Not reported
Well Name: Not reported
Approx. Dist To Production Well (ft): 4209.5975934128220622902854558
Source of Cleanup Funding: Not reported
Preliminary Site Assessment Workplan Submitted: Not reported
Preliminary Site Assessment Began: Not reported
Pollution Characterization Began: Not reported
Remediation Plan Submitted: Not reported
Remedial Action Underway: Not reported
Post Remedial Action Monitoring Began: Not reported
Enforcement Action Date: Not reported
Historical Max MTBE Date: Not reported
Hist Max MTBE Conc in Groundwater: Not reported
Hist Max MTBE Conc in Soil: Not reported
Significant Interim Remedial Action Taken: Not reported
GW Qualifier: Not reported
Soil Qualifier: Not reported
Organization: Not reported
Owner Contact: Not reported
Responsible Party: SMITH PUMPS
RP Address: 1299 LAWRENCE DR., NEWBURY PARK, CA 91320
Program: SLIC
Lat/Long: 34.1975911 / -1
Local Agency Staff: EHD
Beneficial Use: Not reported
Priority: Not reported
Cleanup Fund Id: Not reported
Suspended: Not reported
Assigned Name: Not reported
Summary: TRANSFERRED CASE TO SLIC UNIT

NPDES:

Name: SMITH PRECISION PRODUCTS CO.
Address: 1299 LAWRENCE DR
City,State,Zip: THOUSAND OAKS, CA 91320
Facility Status: Not reported
NPDES Number: Not reported
Region: Not reported
Agency Number: Not reported
Regulatory Measure ID: Not reported
Place ID: Not reported
Order Number: Not reported
WDID: 4 56IN600176
Regulatory Measure Type: Industrial
Program Type: Not reported
Adoption Date Of Regulatory Measure: Not reported
Effective Date Of Regulatory Measure: Not reported
Termination Date Of Regulatory Measure: Not reported
Expiration Date Of Regulatory Measure: Not reported
Discharge Address: Not reported
Discharge Name: Not reported
Discharge City: Not reported
Discharge State: Not reported

Map ID
Direction
Distance
Elevation

MAP FINDINGS

Site

Database(s)

EDR ID Number
EPA ID Number

SMITH PUMPS (Continued)

S103891256

Discharge Zip: Not reported
Status: No Action Required
Status Date: 02/01/2010
Operator Name: Not available - Nonfiler Organization
Operator Address: Not reported
Operator City: Not reported
Operator State: Not reported
Operator Zip: Not reported

CERS:

Name: SMITH PUMPS
Address: 1299 LAWRENCE DR
City,State,Zip: NEWBURY PARK, CA 91320
Site ID: 189958
CERS ID: T0611101239
CERS Description: Cleanup Program Site

C15
East
< 1/8
0.046 mi.
241 ft.

CONEJO CORPORATE CENTER
2300 CORPORATE CENTER
NEWBURY PARK, CA 91320

CA CPS-SLIC **S106386939**
CA CERS **N/A**

Site 1 of 3 in cluster C

Relative:
Lower

SLIC REG 4:
Region: 4
Facility Status: No further action required
SLIC: 0185
Substance: VOCs
Staff: Not reported

Actual:
678 ft.

CPS-SLIC:

Name: CONEJO CORPORATE CENTER
Address: 2300 CORPORATE CENTER DR
City,State,Zip: NEWBURY PARK, CA 91320
Region: STATE
Facility Status: Completed - Case Closed
Status Date: 04/19/1997
Global Id: SLT43110108
Lead Agency: LOS ANGELES RWQCB (REGION 4)
Lead Agency Case Number: Not reported
Latitude: 34.19613
Longitude: -118.926805
Case Type: Cleanup Program Site
Case Worker: Not reported
Local Agency: Not reported
RB Case Number: 0185
File Location: Not reported
Potential Media Affected: Not reported
Potential Contaminants of Concern: Not reported
Site History: Not reported

Click here to access the California GeoTracker records for this facility:

CERS:

Name: CONEJO CORPORATE CENTER
Address: 2300 CORPORATE CENTER DR

Map ID
Direction
Distance
Elevation

MAP FINDINGS

Site

Database(s)

EDR ID Number
EPA ID Number

CONEJO CORPORATE CENTER (Continued)

S106386939

City,State,Zip: NEWBURY PARK, CA 91320
Site ID: 261008
CERS ID: SLT43110108
CERS Description: Cleanup Program Site

D16
SSE
< 1/8
0.049 mi.
261 ft.

WHITSITT AUTOMOTIVE
2631 LAVERY CT
NEWBURY PARK, CA 91320

EDR Hist Auto **1022167745**
N/A

Site 1 of 5 in cluster D

Relative:
Lower

EDR Hist Auto

Actual:
682 ft.

Year:	Name:	Type:
1996	WHITSITT AUTOMOTIVE	Automotive Transmission Repair Shops
1997	WHITSITT AUTOMOTIVE	Automotive Transmission Repair Shops
1998	WHITSITT AUTOMOTIVE	Automotive Transmission Repair Shops
1999	WHITSITT AUTOMOTIVE	Automotive Transmission Repair Shops
2000	WHITSITT AUTOMOTIVE	Automotive Transmission Repair Shops
2001	WHITSITT AUTOMOTIVE	Automotive Transmission Repair Shops
2007	ORTIZ AUTO REPAIR	General Automotive Repair Shops
2008	ORTIZ AUTO REPAIR	General Automotive Repair Shops

D17
SSE
< 1/8
0.055 mi.
288 ft.

BRAD'S MOTOR WERKE'S
2635 LAVERY CT #7
NEWBURY PARK, CA 91320

CA CERS HAZ WASTE **S113102584**
CA HAZNET **N/A**
CA CERS
CA HWTS

Site 2 of 5 in cluster D

Relative:
Higher

CERS HAZ WASTE:

Actual:
683 ft.

Name: BRAD'S MOTOR WERKE'S
Address: 2635 LAVERY CT #7
City,State,Zip: NEWBURY PARK, CA 91320
Site ID: 99793
CERS ID: 10334641
CERS Description: Hazardous Waste Generator

HAZNET:

Name: BRAD'S MOTORWERKE'S
Address: 2635 LAVERY COURT #6
Address 2: Not reported
City,State,Zip: NEWBURY PARK, CA 913200000
Contact: BRAD KYLE
Telephone: 8054990083
Mailing Name: Not reported
Mailing Address: 2635 LAVERY CT #7

Year: 2018
Gepaid: CAL000196794
TSD EPA ID: CAD097030993
CA Waste Code: 352 - Other organic solids
Disposal Method: H141 - Storage, Bulking, And/Or Transfer Off Site--No Treatment/Reovery (H010-H129) Or (H131-H135)

Tons: 0.09500

Year: 2005

Map ID
Direction
Distance
Elevation

MAP FINDINGS

Site

Database(s)

EDR ID Number
EPA ID Number

BRAD'S MOTOR WERKE'S (Continued)

S113102584

Gepaid:	CAL000196794
TSD EPA ID:	CAT080013352
CA Waste Code:	342 - Organic liquids with metals (Alkaline solution (pH >= 12.5) with metals)
Disposal Method:	-
Tons:	0.2085
Year:	2004
Gepaid:	CAL000196794
TSD EPA ID:	CAD981696420
CA Waste Code:	343 - Unspecified organic liquid mixture
Disposal Method:	R01 - Recycler
Tons:	0.187
Year:	2004
Gepaid:	CAL000196794
TSD EPA ID:	CAD981696420
CA Waste Code:	221 - Waste oil and mixed oil
Disposal Method:	R01 - Recycler
Tons:	0.418
Year:	2004
Gepaid:	CAL000196794
TSD EPA ID:	CAT080013352
CA Waste Code:	343 - Unspecified organic liquid mixture
Disposal Method:	R01 - Recycler
Tons:	0.17
Year:	2003
Gepaid:	CAL000196794
TSD EPA ID:	CAD981696420
CA Waste Code:	221 - Waste oil and mixed oil
Disposal Method:	R01 - Recycler
Tons:	1.254
Year:	2003
Gepaid:	CAL000196794
TSD EPA ID:	CAD981696420
CA Waste Code:	343 - Unspecified organic liquid mixture
Disposal Method:	R01 - Recycler
Tons:	0.187
Year:	2003
Gepaid:	CAL000196794
TSD EPA ID:	CAD981696420
CA Waste Code:	223 - Unspecified oil-containing waste
Disposal Method:	R01 - Recycler
Tons:	0.22935
Year:	2003
Gepaid:	CAL000196794
TSD EPA ID:	CAT080013352
CA Waste Code:	221 - Waste oil and mixed oil
Disposal Method:	R01 - Recycler
Tons:	0.418
Year:	2002

Map ID
Direction
Distance
Elevation

MAP FINDINGS

Site

Database(s)

EDR ID Number
EPA ID Number

BRAD'S MOTOR WERKE'S (Continued)

S113102584

Gepaid: CAL000196794
TSD EPA ID: CAT080013352
CA Waste Code: 221 - Waste oil and mixed oil
Disposal Method: R01 - Recycler
Tons: 0.418

[Click this hyperlink](#) while viewing on your computer to access 6 additional CA HAZNET: record(s) in the EDR Site Report.

Additional Info:

Year: 2005
Gen EPA ID: CAL000196794

Shipment Date: 20050131
Creation Date: 4/3/2005 18:31:55
Receipt Date: 20050201
Manifest ID: 23018177
Trans EPA ID: TXR000050930
Trans Name: SAFETY-KLEEN SYSTEMS INC
Trans 2 EPA ID: Not reported
Trans 2 Name: Not reported
TSD EPA ID: CAT080013352
Trans Name: DEMENNO/KERDOON
TSD Alt EPA ID: CAT080013352
TSD Alt Name: Not reported
Waste Code Description: 342 - Organic liquids with metals (see 121
RCRA Code: Not reported
Meth Code: - Not reported
Quantity Tons: 0.2085
Waste Quantity: 50
Quantity Unit: G
Additional Code 1: Not reported
Additional Code 2: Not reported
Additional Code 3: Not reported
Additional Code 4: Not reported
Additional Code 5: Not reported

Additional Info:

Year: 2000
Gen EPA ID: CAL000196794

Shipment Date: 20001010
Creation Date: 12/13/2000 0:00:00
Receipt Date: 20001012
Manifest ID: 99306627
Trans EPA ID: CAR000056580
Trans Name: Not reported
Trans 2 EPA ID: Not reported
Trans 2 Name: Not reported
TSD EPA ID: CAT080013352
Trans Name: Not reported
TSD Alt EPA ID: CAT080013352
TSD Alt Name: Not reported
Waste Code Description: 223 - Unspecified oil-containing waste
RCRA Code: Not reported

Map ID
Direction
Distance
Elevation

MAP FINDINGS

Site

Database(s)

EDR ID Number
EPA ID Number

BRAD'S MOTOR WERKE'S (Continued)

S113102584

Meth Code: R01 - Recycler
Quantity Tons: 0.2085
Waste Quantity: 50
Quantity Unit: G
Additional Code 1: Not reported
Additional Code 2: Not reported
Additional Code 3: Not reported
Additional Code 4: Not reported
Additional Code 5: Not reported

Additional Info:

Year: 2002
Gen EPA ID: CAL000196794

Shipment Date: 20021001
Creation Date: 2/6/2003 18:31:16
Receipt Date: 20021010
Manifest ID: 21533559
Trans EPA ID: CAR000056580
Trans Name: Not reported
Trans 2 EPA ID: Not reported
Trans 2 Name: Not reported
TSDf EPA ID: CAD981696420
Trans Name: Not reported
TSDf Alt EPA ID: Not reported
TSDf Alt Name: Not reported
Waste Code Description: 221 - Waste oil and mixed oil
RCRA Code: Not reported
Meth Code: R01 - Recycler
Quantity Tons: 0.418
Waste Quantity: 110
Quantity Unit: G
Additional Code 1: Not reported
Additional Code 2: Not reported
Additional Code 3: Not reported
Additional Code 4: Not reported
Additional Code 5: Not reported

Shipment Date: 20020802
Creation Date: 3/12/2003 18:31:29
Receipt Date: 20020805
Manifest ID: 21533475
Trans EPA ID: CAR000056580
Trans Name: Not reported
Trans 2 EPA ID: Not reported
Trans 2 Name: Not reported
TSDf EPA ID: CAD981696420
Trans Name: Not reported
TSDf Alt EPA ID: Not reported
TSDf Alt Name: Not reported
Waste Code Description: 223 - Unspecified oil-containing waste
RCRA Code: Not reported
Meth Code: R01 - Recycler
Quantity Tons: 0.22935
Waste Quantity: 55
Quantity Unit: G
Additional Code 1: Not reported

Map ID
Direction
Distance
Elevation

MAP FINDINGS

Site

Database(s)

EDR ID Number
EPA ID Number

BRAD'S MOTOR WERKE'S (Continued)

S113102584

Additional Code 2:	Not reported
Additional Code 3:	Not reported
Additional Code 4:	Not reported
Additional Code 5:	Not reported
Shipment Date:	20020709
Creation Date:	9/3/2002 18:32:13
Receipt Date:	20020709
Manifest ID:	21533438
Trans EPA ID:	CAR000056580
Trans Name:	Not reported
Trans 2 EPA ID:	Not reported
Trans 2 Name:	Not reported
TSDf EPA ID:	CAD981696420
Trans Name:	Not reported
TSDf Alt EPA ID:	Not reported
TSDf Alt Name:	Not reported
Waste Code Description:	221 - Waste oil and mixed oil
RCRA Code:	Not reported
Meth Code:	R01 - Recycler
Quantity Tons:	0.418
Waste Quantity:	110
Quantity Unit:	G
Additional Code 1:	Not reported
Additional Code 2:	Not reported
Additional Code 3:	Not reported
Additional Code 4:	Not reported
Additional Code 5:	Not reported
Shipment Date:	20020326
Creation Date:	7/22/2002 18:32:38
Receipt Date:	20020326
Manifest ID:	21533283
Trans EPA ID:	CAR000056580
Trans Name:	Not reported
Trans 2 EPA ID:	Not reported
Trans 2 Name:	Not reported
TSDf EPA ID:	CAD099452708
Trans Name:	Not reported
TSDf Alt EPA ID:	Not reported
TSDf Alt Name:	Not reported
Waste Code Description:	221 - Waste oil and mixed oil
RCRA Code:	Not reported
Meth Code:	R01 - Recycler
Quantity Tons:	0.418
Waste Quantity:	110
Quantity Unit:	G
Additional Code 1:	Not reported
Additional Code 2:	Not reported
Additional Code 3:	Not reported
Additional Code 4:	Not reported
Additional Code 5:	Not reported
Shipment Date:	20020304
Creation Date:	7/17/2002 18:31:10
Receipt Date:	20020307
Manifest ID:	21533247

Map ID
Direction
Distance
Elevation

MAP FINDINGS

Site

Database(s)

EDR ID Number
EPA ID Number

BRAD'S MOTOR WERKE'S (Continued)

S113102584

Trans EPA ID: CAR000056580
Trans Name: Not reported
Trans 2 EPA ID: Not reported
Trans 2 Name: Not reported
TSDf EPA ID: CAD099452708
Trans Name: Not reported
TSDf Alt EPA ID: Not reported
TSDf Alt Name: Not reported
Waste Code Description: 223 - Unspecified oil-containing waste
RCRA Code: Not reported
Meth Code: R01 - Recycler
Quantity Tons: 0.2085
Waste Quantity: 50
Quantity Unit: G
Additional Code 1: Not reported
Additional Code 2: Not reported
Additional Code 3: Not reported
Additional Code 4: Not reported
Additional Code 5: Not reported

Shipment Date: 20020104
Creation Date: 3/7/2002 0:00:00
Receipt Date: 20020108
Manifest ID: 20663148
Trans EPA ID: CAR000056580
Trans Name: Not reported
Trans 2 EPA ID: Not reported
Trans 2 Name: Not reported
TSDf EPA ID: CAT080013352
Trans Name: Not reported
TSDf Alt EPA ID: CAT080013352
TSDf Alt Name: Not reported
Waste Code Description: 221 - Waste oil and mixed oil
RCRA Code: Not reported
Meth Code: R01 - Recycler
Quantity Tons: 0.418
Waste Quantity: 110
Quantity Unit: G
Additional Code 1: Not reported
Additional Code 2: Not reported
Additional Code 3: Not reported
Additional Code 4: Not reported
Additional Code 5: Not reported

Additional Info:

Year: 2003
Gen EPA ID: CAL000196794

Shipment Date: 20031027
Creation Date: 8/9/2004 8:46:56
Receipt Date: 20031029
Manifest ID: 22982090
Trans EPA ID: CAR000056580
Trans Name: ADVANCED INDUSTRIAL RECYCLING
Trans 2 EPA ID: Not reported
Trans 2 Name: Not reported
TSDf EPA ID: CAT080013352

Map ID
Direction
Distance
Elevation

MAP FINDINGS

Site

Database(s)

EDR ID Number
EPA ID Number

BRAD'S MOTOR WERKE'S (Continued)

S113102584

Trans Name:	DEMENNO / KERDOON
TSDF Alt EPA ID:	CAT080013352
TSDF Alt Name:	Not reported
Waste Code Description:	221 - Waste oil and mixed oil
RCRA Code:	Not reported
Meth Code:	R01 - Recycler
Quantity Tons:	0.418
Waste Quantity:	110
Quantity Unit:	G
Additional Code 1:	Not reported
Additional Code 2:	Not reported
Additional Code 3:	Not reported
Additional Code 4:	Not reported
Additional Code 5:	Not reported
Shipment Date:	20030731
Creation Date:	7/28/2004 10:47:10
Receipt Date:	20030808
Manifest ID:	22169926
Trans EPA ID:	CAR000056580
Trans Name:	Not reported
Trans 2 EPA ID:	Not reported
Trans 2 Name:	Not reported
TSDF EPA ID:	CAD981696420
Trans Name:	Not reported
TSDF Alt EPA ID:	CAD981696420
TSDF Alt Name:	Not reported
Waste Code Description:	221 - Waste oil and mixed oil
RCRA Code:	Not reported
Meth Code:	R01 - Recycler
Quantity Tons:	0.399
Waste Quantity:	105
Quantity Unit:	G
Additional Code 1:	Not reported
Additional Code 2:	Not reported
Additional Code 3:	Not reported
Additional Code 4:	Not reported
Additional Code 5:	Not reported
Shipment Date:	20030711
Creation Date:	7/22/2004 9:56:39
Receipt Date:	20030711
Manifest ID:	22169903
Trans EPA ID:	CAR000056580
Trans Name:	Not reported
Trans 2 EPA ID:	Not reported
Trans 2 Name:	Not reported
TSDF EPA ID:	CAD981696420
Trans Name:	Not reported
TSDF Alt EPA ID:	CAD981696420
TSDF Alt Name:	Not reported
Waste Code Description:	343 - Unspecified organic liquid mixture
RCRA Code:	Not reported
Meth Code:	R01 - Recycler
Quantity Tons:	0.187
Waste Quantity:	55
Quantity Unit:	G

Map ID
Direction
Distance
Elevation

MAP FINDINGS

Site

Database(s)

EDR ID Number
EPA ID Number

BRAD'S MOTOR WERKE'S (Continued)

S113102584

Additional Code 1:	Not reported
Additional Code 2:	Not reported
Additional Code 3:	Not reported
Additional Code 4:	Not reported
Additional Code 5:	Not reported
Shipment Date:	20030506
Creation Date:	9/2/2003 18:30:58
Receipt Date:	20030515
Manifest ID:	22169832
Trans EPA ID:	CAR000056580
Trans Name:	Not reported
Trans 2 EPA ID:	Not reported
Trans 2 Name:	Not reported
TSDf EPA ID:	CAD981696420
Trans Name:	Not reported
TSDf Alt EPA ID:	CAD981696420
TSDf Alt Name:	Not reported
Waste Code Description:	221 - Waste oil and mixed oil
RCRA Code:	Not reported
Meth Code:	R01 - Recycler
Quantity Tons:	0.437
Waste Quantity:	115
Quantity Unit:	G
Additional Code 1:	Not reported
Additional Code 2:	Not reported
Additional Code 3:	Not reported
Additional Code 4:	Not reported
Additional Code 5:	Not reported
Shipment Date:	20030130
Creation Date:	5/18/2003 14:32:26
Receipt Date:	20030211
Manifest ID:	22169706
Trans EPA ID:	CAR000056580
Trans Name:	Not reported
Trans 2 EPA ID:	Not reported
Trans 2 Name:	Not reported
TSDf EPA ID:	CAD981696420
Trans Name:	Not reported
TSDf Alt EPA ID:	CAD981696420
TSDf Alt Name:	Not reported
Waste Code Description:	221 - Waste oil and mixed oil
RCRA Code:	Not reported
Meth Code:	R01 - Recycler
Quantity Tons:	0.418
Waste Quantity:	110
Quantity Unit:	G
Additional Code 1:	Not reported
Additional Code 2:	Not reported
Additional Code 3:	Not reported
Additional Code 4:	Not reported
Additional Code 5:	Not reported
Shipment Date:	20030117
Creation Date:	5/21/2003 18:32:18
Receipt Date:	20030128

Map ID
Direction
Distance
Elevation

MAP FINDINGS

Site

Database(s)

EDR ID Number
EPA ID Number

BRAD'S MOTOR WERKE'S (Continued)

S113102584

Manifest ID: 22169690
Trans EPA ID: CAR000056580
Trans Name: Not reported
Trans 2 EPA ID: Not reported
Trans 2 Name: Not reported
TSDf EPA ID: CAD981696420
Trans Name: Not reported
TSDf Alt EPA ID: CAD981696420
TSDf Alt Name: Not reported
Waste Code Description: 223 - Unspecified oil-containing waste
RCRA Code: Not reported
Meth Code: R01 - Recycler
Quantity Tons: 0.22935
Waste Quantity: 55
Quantity Unit: G
Additional Code 1: Not reported
Additional Code 2: Not reported
Additional Code 3: Not reported
Additional Code 4: Not reported
Additional Code 5: Not reported

Additional Info:

Year: 2004
Gen EPA ID: CAL000196794

Shipment Date: 20040726
Creation Date: 1/4/2005 18:32:14
Receipt Date: 20040726
Manifest ID: 23695379
Trans EPA ID: TXR000050930
Trans Name: SAFETY-KLEEN SYSTEMS INC
Trans 2 EPA ID: Not reported
Trans 2 Name: Not reported
TSDf EPA ID: CAT080013352
Trans Name: DEMENNO/KERDOON
TSDf Alt EPA ID: CAT080013352
TSDf Alt Name: Not reported
Waste Code Description: 343 - Unspecified organic liquid mixture
RCRA Code: Not reported
Meth Code: R01 - Recycler
Quantity Tons: 0.17
Waste Quantity: 50
Quantity Unit: G
Additional Code 1: Not reported
Additional Code 2: Not reported
Additional Code 3: Not reported
Additional Code 4: Not reported
Additional Code 5: Not reported

Shipment Date: 20040226
Creation Date: 8/20/2004 9:49:45
Receipt Date: 20040226
Manifest ID: 22982230
Trans EPA ID: CAR000056580
Trans Name: ADVANCED INDUSTRIAL RECYCLING
Trans 2 EPA ID: Not reported
Trans 2 Name: Not reported

Map ID
Direction
Distance
Elevation

MAP FINDINGS

Site

Database(s)

EDR ID Number
EPA ID Number

BRAD'S MOTOR WERKE'S (Continued)

S113102584

TSDF EPA ID: CAD981696420
Trans Name: EVERGREEN ENVIRONMENTAL SERVICES
TSDF Alt EPA ID: CAD981696420
TSDF Alt Name: Not reported
Waste Code Description: 343 - Unspecified organic liquid mixture
RCRA Code: Not reported
Meth Code: R01 - Recycler
Quantity Tons: 0.187
Waste Quantity: 55
Quantity Unit: G
Additional Code 1: Not reported
Additional Code 2: Not reported
Additional Code 3: Not reported
Additional Code 4: Not reported
Additional Code 5: Not reported

Shipment Date: 20040212
Creation Date: 8/20/2004 9:31:41
Receipt Date: 20040212
Manifest ID: 22982215
Trans EPA ID: CAR000056580
Trans Name: ADVANCED INDUSTRIAL RECYCLING
Trans 2 EPA ID: Not reported
Trans 2 Name: Not reported
TSDF EPA ID: CAD981696420
Trans Name: EVERGREEN ENVIRONMENTAL SERVICES
TSDF Alt EPA ID: CAD981696420
TSDF Alt Name: Not reported
Waste Code Description: 221 - Waste oil and mixed oil
RCRA Code: Not reported
Meth Code: R01 - Recycler
Quantity Tons: 0.418
Waste Quantity: 110
Quantity Unit: G
Additional Code 1: Not reported
Additional Code 2: Not reported
Additional Code 3: Not reported
Additional Code 4: Not reported
Additional Code 5: Not reported

Additional Info:

Year: 2001
Gen EPA ID: CAL000196794

Shipment Date: 20010919
Creation Date: 1/16/2002 0:00:00
Receipt Date: 20010928
Manifest ID: 20663044
Trans EPA ID: CAR000056580
Trans Name: Not reported
Trans 2 EPA ID: Not reported
Trans 2 Name: Not reported
TSDF EPA ID: CAT080013352
Trans Name: Not reported
TSDF Alt EPA ID: CAT080013352
TSDF Alt Name: Not reported
Waste Code Description: 223 - Unspecified oil-containing waste

Map ID
Direction
Distance
Elevation

MAP FINDINGS

Site

Database(s)

EDR ID Number
EPA ID Number

BRAD'S MOTOR WERKE'S (Continued)

S113102584

RCRA Code: Not reported
Meth Code: R01 - Recycler
Quantity Tons: 0.2085
Waste Quantity: 50
Quantity Unit: G
Additional Code 1: Not reported
Additional Code 2: Not reported
Additional Code 3: Not reported
Additional Code 4: Not reported
Additional Code 5: Not reported

Shipment Date: 20010403
Creation Date: 6/27/2001 0:00:00
Receipt Date: 20010411
Manifest ID: 20662827
Trans EPA ID: CAR000056580
Trans Name: Not reported
Trans 2 EPA ID: Not reported
Trans 2 Name: Not reported
TSD EPA ID: CAT080013352
Trans Name: Not reported
TSD Alt EPA ID: CAT080013352
TSD Alt Name: Not reported
Waste Code Description: 223 - Unspecified oil-containing waste
RCRA Code: Not reported
Meth Code: R01 - Recycler
Quantity Tons: 0.2085
Waste Quantity: 50
Quantity Unit: G
Additional Code 1: Not reported
Additional Code 2: Not reported
Additional Code 3: Not reported
Additional Code 4: Not reported
Additional Code 5: Not reported

CERS:
Name: BRAD'S MOTOR WERKE'S
Address: 2635 LAVERY CT #7
City,State,Zip: NEWBURY PARK, CA 91320
Site ID: 99793
CERS ID: 10334641
CERS Description: Chemical Storage Facilities

Violations:
Site ID: 99793
Site Name: BRAD'S MOTOR WERKE'S
Violation Date: 01-08-2016
Citation: 22 CCR 12 66262.34(d) - California Code of Regulations, Title 22, Chapter 12, Section(s) 66262.34(d)
Violation Description: Failure to dispose of hazardous waste within 180 days (or 270 if waste is transported over 200 miles) for the generator who generates less than 1000 kilogram per month, but more than 100 kilograms per month.
Violation Notes: Returned to compliance on 01/26/2016.
Violation Division: Ventura County Environmental Health
Violation Program: HW
Violation Source: CERS,

Map ID
Direction
Distance
Elevation

MAP FINDINGS

Site

Database(s)

EDR ID Number
EPA ID Number

BRAD'S MOTOR WERKE'S (Continued)

S113102584

Site ID: 99793
Site Name: BRAD'S MOTOR WERKE'S
Violation Date: 01-31-2020
Citation: HSC 6.5 25123.3(h)(1) - California Health and Safety Code, Chapter 6.5, Section(s) 25123.3(h)(1)
Violation Description: Failure to send hazardous waste offsite for treatment, storage, or disposal within 180 days (or 270 days if waste is transported over 200 miles) for a generator who generates less than 1000 kilogram per month if all of the following conditions are met: (1) The quantity of hazardous waste accumulated onsite never exceeds 6,000 kilograms. (2) The generator complies with the requirements of 40 Code of Federal Regulations section 262.34(d), (e) and (f). (3) The generator does not hold acutely hazardous waste or extremely hazardous waste in an amount greater than one kilogram for more than 90 days.
Violation Notes: Returned to compliance on 02/06/2020.
Violation Division: Ventura County Environmental Health
Violation Program: HW
Violation Source: CERS,

Evaluation:

Eval General Type: Compliance Evaluation Inspection
Eval Date: 01-08-2016
Violations Found: No
Eval Type: Routine done by local agency
Eval Notes: Not reported
Eval Division: Ventura County Environmental Health
Eval Program: HW
Eval Source: CERS,

Eval General Type: Compliance Evaluation Inspection
Eval Date: 01-31-2020
Violations Found: No
Eval Type: Routine done by local agency
Eval Notes: Not reported
Eval Division: Ventura County Environmental Health
Eval Program: HMRRP
Eval Source: CERS,

Eval General Type: Compliance Evaluation Inspection
Eval Date: 07-17-2014
Violations Found: No
Eval Type: Routine done by local agency
Eval Notes: Not reported
Eval Division: Ventura County Environmental Health
Eval Program: HW
Eval Source: CERS,

Eval General Type: Compliance Evaluation Inspection
Eval Date: 01-08-2016
Violations Found: No
Eval Type: Routine done by local agency
Eval Notes: Not reported
Eval Division: Ventura County Environmental Health
Eval Program: HMRRP
Eval Source: CERS,

Eval General Type: Compliance Evaluation Inspection

Map ID
Direction
Distance
Elevation

MAP FINDINGS

Site

Database(s)

EDR ID Number
EPA ID Number

BRAD'S MOTOR WERKE'S (Continued)

S113102584

Eval Date: 01-08-2016
Violations Found: Yes
Eval Type: Routine done by local agency
Eval Notes: Not reported
Eval Division: Ventura County Environmental Health
Eval Program: HW
Eval Source: CERS,

Eval General Type: Compliance Evaluation Inspection
Eval Date: 01-31-2020
Violations Found: Yes
Eval Type: Routine done by local agency
Eval Notes: Not reported
Eval Division: Ventura County Environmental Health
Eval Program: HW
Eval Source: CERS,

Eval General Type: Compliance Evaluation Inspection
Eval Date: 07-25-2018
Violations Found: No
Eval Type: Routine done by local agency
Eval Notes: Not reported
Eval Division: Ventura County Environmental Health
Eval Program: HMRRP
Eval Source: CERS,

Eval General Type: Compliance Evaluation Inspection
Eval Date: 07-17-2014
Violations Found: No
Eval Type: Routine done by local agency
Eval Notes: Not reported
Eval Division: Ventura County Environmental Health
Eval Program: HMRRP
Eval Source: CERS,

Eval General Type: Compliance Evaluation Inspection
Eval Date: 07-25-2018
Violations Found: No
Eval Type: Routine done by local agency
Eval Notes: Not reported
Eval Division: Ventura County Environmental Health
Eval Program: HW
Eval Source: CERS,

Affiliation:

Affiliation Type Desc: Identification Signer
Entity Name: BRAD KYLE
Entity Title: OWNER
Affiliation Address: Not reported
Affiliation City: Not reported
Affiliation State: Not reported
Affiliation Country: Not reported
Affiliation Zip: Not reported
Affiliation Phone: ,

Affiliation Type Desc: Legal Owner
Entity Name: BRAD KYLE

Map ID
Direction
Distance
Elevation

MAP FINDINGS

Site

Database(s)

EDR ID Number
EPA ID Number

BRAD'S MOTOR WERKE'S (Continued)

S113102584

Entity Title:	Not reported
Affiliation Address:	2635 LAVERY CT #7
Affiliation City:	NEWBURY PARK
Affiliation State:	CA
Affiliation Country:	United States
Affiliation Zip:	91320
Affiliation Phone:	(805) 498-0541,
Affiliation Type Desc:	Operator
Entity Name:	BRAD KYLE
Entity Title:	Not reported
Affiliation Address:	Not reported
Affiliation City:	Not reported
Affiliation State:	Not reported
Affiliation Country:	Not reported
Affiliation Zip:	Not reported
Affiliation Phone:	(805) 499-0083,
Affiliation Type Desc:	CUPA District
Entity Name:	Ventura County Environmental Health
Entity Title:	Not reported
Affiliation Address:	800 South Victoria Avenue
Affiliation City:	Ventura
Affiliation State:	CA
Affiliation Country:	Not reported
Affiliation Zip:	93009
Affiliation Phone:	(805) 654-2813,
Affiliation Type Desc:	Environmental Contact
Entity Name:	BRAD KYLE
Entity Title:	Not reported
Affiliation Address:	2635 LAVERY CT #7
Affiliation City:	NEWBURY PARK
Affiliation State:	CA
Affiliation Country:	Not reported
Affiliation Zip:	91320
Affiliation Phone:	,
Affiliation Type Desc:	Facility Mailing Address
Entity Name:	Mailing Address
Entity Title:	Not reported
Affiliation Address:	2635 LAVERY CT #7
Affiliation City:	NEWBURY PARK
Affiliation State:	CA
Affiliation Country:	Not reported
Affiliation Zip:	91320
Affiliation Phone:	,
Affiliation Type Desc:	Parent Corporation
Entity Name:	BRAD'S MOTOR WERKE'S
Entity Title:	Not reported
Affiliation Address:	Not reported
Affiliation City:	Not reported
Affiliation State:	Not reported
Affiliation Country:	Not reported
Affiliation Zip:	Not reported
Affiliation Phone:	,

Map ID
 Direction
 Distance
 Elevation

MAP FINDINGS

Site

Database(s)

EDR ID Number
 EPA ID Number

BRAD'S MOTOR WERKE'S (Continued)

S113102584

HWTS:

Name: BRAD'S MOTORWERKE'S
 Address: 2635 LAVERY COURT #6
 Address 2: Not reported
 City,State,Zip: NEWBURY PARK, CA 913200000
 EPA ID: CAL000196794
 Inactive Date: Not reported
 Create Date: 01/12/1999
 Last Act Date: 07/15/2020
 Mailing Name: Not reported
 Mailing Address: 2635 LAVERY CT #7
 Mailing Address 2: Not reported
 Mailing City,State,Zip: NEWBURY PARK, CA 913200000
 Owner Name: BRAD KYLE
 Owner Address: 2635 LAVERY CT #7
 Owner Address 2: Not reported
 Owner City,State,Zip: NEWBURY PARK, CA 913200000
 Contact Name: BRAD KYLE
 Contact Address: 2635 LAVERY CT #7
 Contact Address 2: Not reported
 City,State,Zip: NEWBURY PARK, CA 91320

NAICS:

EPA ID: CAL000196794
 Create Date: 2002-03-14 16:36:29.000
 NAICS Code: 811111
 NAICS Description: General Automotive Repair
 Issued EPA ID Date: 1999-01-12 00:00:00
 Inactive Date: Not reported
 Facility Name: BRAD'S MOTORWERKE'S
 Facility Address: 2635 LAVERY COURT #6
 Facility Address 2: Not reported
 Facility City: NEWBURY PARK
 Facility County: Not reported
 Facility State: CA
 Facility Zip: 913200000

D18
SSE
 < 1/8
 0.055 mi.
 288 ft.

BRAD'S MOTORWERKE'S
2635 LAVERY COURT #6
NEWBURY PARK, CA 91320

RCRA NonGen / NLR

1024798224
CAL000196794

Site 3 of 5 in cluster D

Relative:
Higher
Actual:
683 ft.

RCRA NonGen / NLR:
 Date Form Received by Agency: 19990112
 Handler Name: BRAD'S MOTORWERKE'S
 Handler Address: 2635 LAVERY COURT #6
 Handler City,State,Zip: NEWBURY PARK, CA 91320-0000
 EPA ID: CAL000196794
 Contact Name: BRAD KYLE
 Contact Address: 2635 LAVERY CT #7
 Contact City,State,Zip: NEWBURY PARK, CA 91320
 Contact Telephone: 805-499-0083
 Contact Fax: 805-375-5788
 Contact Email: BRAD_KYLE@HOTMAIL.COM
 Contact Title: Not reported
 EPA Region: 09

Map ID
 Direction
 Distance
 Elevation

MAP FINDINGS

Site

Database(s)

EDR ID Number
 EPA ID Number

BRAD'S MOTORWERKE'S (Continued)

1024798224

Land Type:	Not reported
Federal Waste Generator Description:	Not a generator, verified
Non-Notifier:	Not reported
Biennial Report Cycle:	Not reported
Accessibility:	Not reported
Active Site Indicator:	Handler Activities
State District Owner:	Not reported
State District:	Not reported
Mailing Address:	2635 LAVERY CT #7
Mailing City,State,Zip:	NEWBURY PARK, CA 91320-0000
Owner Name:	BRAD KYLE
Owner Type:	Other
Operator Name:	BRAD KYLE
Operator Type:	Other
Short-Term Generator Activity:	No
Importer Activity:	No
Mixed Waste Generator:	No
Transporter Activity:	No
Transfer Facility Activity:	No
Recycler Activity with Storage:	No
Small Quantity On-Site Burner Exemption:	No
Smelting Melting and Refining Furnace Exemption:	No
Underground Injection Control:	No
Off-Site Waste Receipt:	No
Universal Waste Indicator:	Yes
Universal Waste Destination Facility:	Yes
Federal Universal Waste:	No
Active Site Fed-Reg Treatment Storage and Disposal Facility:	Not reported
Active Site Converter Treatment storage and Disposal Facility:	Not reported
Active Site State-Reg Treatment Storage and Disposal Facility:	Not reported
Active Site State-Reg Handler:	---
Federal Facility Indicator:	Not reported
Hazardous Secondary Material Indicator:	N
Sub-Part K Indicator:	Not reported
Commercial TSD Indicator:	No
Treatment Storage and Disposal Type:	Not reported
2018 GPRA Permit Baseline:	Not on the Baseline
2018 GPRA Renewals Baseline:	Not on the Baseline
Permit Renewals Workload Universe:	Not reported
Permit Workload Universe:	Not reported
Permit Progress Universe:	Not reported
Post-Closure Workload Universe:	Not reported
Closure Workload Universe:	Not reported
202 GPRA Corrective Action Baseline:	No
Corrective Action Workload Universe:	No
Subject to Corrective Action Universe:	No
Non-TSDs Where RCRA CA has Been Imposed Universe:	No
TSDs Potentially Subject to CA Under 3004 (u)/(v) Universe:	No
TSDs Only Subject to CA under Discretionary Auth Universe:	No
Corrective Action Priority Ranking:	No NCAPS ranking
Environmental Control Indicator:	No
Institutional Control Indicator:	No
Human Exposure Controls Indicator:	N/A
Groundwater Controls Indicator:	N/A
Operating TSD Universe:	Not reported
Full Enforcement Universe:	Not reported
Significant Non-Complier Universe:	No

Map ID
Direction
Distance
Elevation

MAP FINDINGS

Site

Database(s)

EDR ID Number
EPA ID Number

BRAD'S MOTORWERKE'S (Continued)

1024798224

Unaddressed Significant Non-Complier Universe: No
Addressed Significant Non-Complier Universe: No
Significant Non-Complier With a Compliance Schedule Universe: No
Financial Assurance Required: Not reported
Handler Date of Last Change: 20180905
Recognized Trader-Importer: No
Recognized Trader-Exporter: No
Importer of Spent Lead Acid Batteries: No
Exporter of Spent Lead Acid Batteries: No
Recycler Activity Without Storage: No
Manifest Broker: No
Sub-Part P Indicator: No

Handler - Owner Operator:

Owner/Operator Indicator: Owner
Owner/Operator Name: BRAD KYLE
Legal Status: Other
Date Became Current: Not reported
Date Ended Current: Not reported
Owner/Operator Address: 2635 LAVERY CT #7
Owner/Operator City,State,Zip: NEWBURY PARK, CA 91320-0000
Owner/Operator Telephone: 000-000-0000
Owner/Operator Telephone Ext: Not reported
Owner/Operator Fax: Not reported
Owner/Operator Email: Not reported

Owner/Operator Indicator: Operator
Owner/Operator Name: BRAD KYLE
Legal Status: Other
Date Became Current: Not reported
Date Ended Current: Not reported
Owner/Operator Address: 2635 LAVERY CT #7
Owner/Operator City,State,Zip: NEWBURY PARK, CA 91320
Owner/Operator Telephone: 805-499-0083
Owner/Operator Telephone Ext: Not reported
Owner/Operator Fax: Not reported
Owner/Operator Email: Not reported

Historic Generators:

Receive Date: 19990112
Handler Name: BRAD'S MOTORWERKE'S
Federal Waste Generator Description: Not a generator, verified
State District Owner: Not reported
Large Quantity Handler of Universal Waste: No
Recognized Trader Importer: No
Recognized Trader Exporter: No
Spent Lead Acid Battery Importer: No
Spent Lead Acid Battery Exporter: No
Current Record: Yes
Non Storage Recycler Activity: Not reported
Electronic Manifest Broker: Not reported

List of NAICS Codes and Descriptions:

NAICS Code: 811111
NAICS Description: GENERAL AUTOMOTIVE REPAIR

Map ID
 Direction
 Distance
 Elevation

MAP FINDINGS

Site

Database(s)

EDR ID Number
 EPA ID Number

BRAD'S MOTORWERKE'S (Continued)

1024798224

Facility Has Received Notices of Violations:
 Violations: No Violations Found

Evaluation Action Summary:
 Evaluations: No Evaluations Found

E19
SSW
 < 1/8
 0.056 mi.
 296 ft.

RP BARRICADE
1200 LAWRENCE DR
NEWBURY PARK, CA 91320

RCRA NonGen / NLR

1024777789
CAC003081146

Site 1 of 8 in cluster E

Relative:
Higher
Actual:
683 ft.

RCRA NonGen / NLR:		
Date Form Received by Agency:		20190123
Handler Name:	RP BARRICADE	
Handler Address:		1200 LAWRENCE DR
Handler City,State,Zip:		NEWBURY PARK, CA 91320
EPA ID:		CAC002997733
Contact Name:		ANGEL PUENTES
Contact Address:		1200 LAWRENCE DR
Contact City,State,Zip:		NEWBURY PARK, CA 91320
Contact Telephone:		805-499-6605
Contact Fax:		Not reported
Contact Email:		PLANS@RPBARRICADE.COM
Contact Title:		Not reported
EPA Region:		09
Land Type:		Not reported
Federal Waste Generator Description:		Not a generator, verified
Non-Notifier:		Not reported
Biennial Report Cycle:		Not reported
Accessibility:		Not reported
Active Site Indicator:		Handler Activities
State District Owner:		Not reported
State District:		Not reported
Mailing Address:		1200 LAWRENCE DR
Mailing City,State,Zip:		NEWBURY PARK, CA 91320
Owner Name:		RICHARD PENHALLOW
Owner Type:		Other
Operator Name:		ANGEL PUENTES
Operator Type:		Other
Short-Term Generator Activity:		No
Importer Activity:		No
Mixed Waste Generator:		No
Transporter Activity:		No
Transfer Facility Activity:		No
Recycler Activity with Storage:		No
Small Quantity On-Site Burner Exemption:		No
Smelting Melting and Refining Furnace Exemption:		No
Underground Injection Control:		No
Off-Site Waste Receipt:		No
Universal Waste Indicator:		Yes
Universal Waste Destination Facility:		Yes
Federal Universal Waste:		No
Active Site Fed-Reg Treatment Storage and Disposal Facility:		Not reported
Active Site Converter Treatment storage and Disposal Facility:		Not reported
Active Site State-Reg Treatment Storage and Disposal Facility:		Not reported

Map ID
 Direction
 Distance
 Elevation

MAP FINDINGS

Site

Database(s)

EDR ID Number
 EPA ID Number

RP BARRICADE (Continued)

1024777789

Active Site State-Reg Handler:	---
Federal Facility Indicator:	Not reported
Hazardous Secondary Material Indicator:	N
Sub-Part K Indicator:	Not reported
Commercial TSD Indicator:	No
Treatment Storage and Disposal Type:	Not reported
2018 GPRA Permit Baseline:	Not on the Baseline
2018 GPRA Renewals Baseline:	Not on the Baseline
Permit Renewals Workload Universe:	Not reported
Permit Workload Universe:	Not reported
Permit Progress Universe:	Not reported
Post-Closure Workload Universe:	Not reported
Closure Workload Universe:	Not reported
202 GPRA Corrective Action Baseline:	No
Corrective Action Workload Universe:	No
Subject to Corrective Action Universe:	No
Non-TSDs Where RCRA CA has Been Imposed Universe:	No
TSDs Potentially Subject to CA Under 3004 (u)/(v) Universe:	No
TSDs Only Subject to CA under Discretionary Auth Universe:	No
Corrective Action Priority Ranking:	No NCAPS ranking
Environmental Control Indicator:	No
Institutional Control Indicator:	No
Human Exposure Controls Indicator:	N/A
Groundwater Controls Indicator:	N/A
Operating TSDF Universe:	Not reported
Full Enforcement Universe:	Not reported
Significant Non-Complier Universe:	No
Unaddressed Significant Non-Complier Universe:	No
Addressed Significant Non-Complier Universe:	No
Significant Non-Complier With a Compliance Schedule Universe:	No
Financial Assurance Required:	Not reported
Handler Date of Last Change:	20190222
Recognized Trader-Importer:	No
Recognized Trader-Exporter:	No
Importer of Spent Lead Acid Batteries:	No
Exporter of Spent Lead Acid Batteries:	No
Recycler Activity Without Storage:	No
Manifest Broker:	No
Sub-Part P Indicator:	No

Handler - Owner Operator:

Owner/Operator Indicator:	Operator
Owner/Operator Name:	ANGEL PUENTES
Legal Status:	Other
Date Became Current:	Not reported
Date Ended Current:	Not reported
Owner/Operator Address:	1200 LAWRENCE DR
Owner/Operator City,State,Zip:	NEWBURY PARK, CA 91320
Owner/Operator Telephone:	805-499-6605
Owner/Operator Telephone Ext:	Not reported
Owner/Operator Fax:	Not reported
Owner/Operator Email:	Not reported

Owner/Operator Indicator:	Owner
Owner/Operator Name:	RICHARD PENHALLOW
Legal Status:	Other

Map ID
Direction
Distance
Elevation

MAP FINDINGS

Site

Database(s)

EDR ID Number
EPA ID Number

RP BARRICADE (Continued)

1024777789

Date Became Current: Not reported
Date Ended Current: Not reported
Owner/Operator Address: 1200 LAWRENCE DR
Owner/Operator City,State,Zip: NEWBURY PARK, CA 91320
Owner/Operator Telephone: 805-499-6605
Owner/Operator Telephone Ext: Not reported
Owner/Operator Fax: Not reported
Owner/Operator Email: Not reported

Historic Generators:

Receive Date: 20190123
Handler Name: RP BARRICADE
Federal Waste Generator Description: Not a generator, verified
State District Owner: Not reported
Large Quantity Handler of Universal Waste: No
Recognized Trader Importer: No
Recognized Trader Exporter: No
Spent Lead Acid Battery Importer: No
Spent Lead Acid Battery Exporter: No
Current Record: Yes
Non Storage Recycler Activity: Not reported
Electronic Manifest Broker: Not reported

List of NAICS Codes and Descriptions:

NAICS Code: 56299
NAICS Description: ALL OTHER WASTE MANAGEMENT SERVICES

Facility Has Received Notices of Violations:

Violations: No Violations Found

Evaluation Action Summary:

Evaluations: No Evaluations Found

Date Form Received by Agency: 20200826
Handler Name: RP BARRICADE
Handler Address: 1200 LAWRENCE DR
Handler City,State,Zip: NEWBURY PARK, CA 91320
EPA ID: CAC003081146
Contact Name: RANIA IBRAHIM
Contact Address: 1200 LAWRENCE DR #150
Contact City,State,Zip: NEWBURY PARK, CA 91320
Contact Telephone: 805-499-6605
Contact Fax: Not reported
Contact Email: ACCOUNTING@RPBARRICADE.COM
Contact Title: Not reported
EPA Region: 09
Land Type: Not reported
Federal Waste Generator Description: Not a generator, verified
Non-Notifier: Not reported
Biennial Report Cycle: Not reported
Accessibility: Not reported
Active Site Indicator: Not reported
State District Owner: Not reported
State District: Not reported

Map ID
 Direction
 Distance
 Elevation

MAP FINDINGS

Site

Database(s)

EDR ID Number
 EPA ID Number

RP BARRICADE (Continued)

102477789

Mailing Address:	1200 LAWRENCE DR #150
Mailing City,State,Zip:	NEWBURY PARK, CA 91320
Owner Name:	NEWBURY PARK
Owner Type:	Other
Operator Name:	RANIA IBRAHIM
Operator Type:	Other
Short-Term Generator Activity:	No
Importer Activity:	No
Mixed Waste Generator:	No
Transporter Activity:	No
Transfer Facility Activity:	No
Recycler Activity with Storage:	No
Small Quantity On-Site Burner Exemption:	No
Smelting Melting and Refining Furnace Exemption:	No
Underground Injection Control:	No
Off-Site Waste Receipt:	No
Universal Waste Indicator:	No
Universal Waste Destination Facility:	No
Federal Universal Waste:	No
Active Site Fed-Reg Treatment Storage and Disposal Facility:	Not reported
Active Site Converter Treatment storage and Disposal Facility:	Not reported
Active Site State-Reg Treatment Storage and Disposal Facility:	Not reported
Active Site State-Reg Handler:	---
Federal Facility Indicator:	Not reported
Hazardous Secondary Material Indicator:	N
Sub-Part K Indicator:	Not reported
Commercial TSD Indicator:	No
Treatment Storage and Disposal Type:	Not reported
2018 GPRA Permit Baseline:	Not on the Baseline
2018 GPRA Renewals Baseline:	Not on the Baseline
Permit Renewals Workload Universe:	Not reported
Permit Workload Universe:	Not reported
Permit Progress Universe:	Not reported
Post-Closure Workload Universe:	Not reported
Closure Workload Universe:	Not reported
202 GPRA Corrective Action Baseline:	No
Corrective Action Workload Universe:	No
Subject to Corrective Action Universe:	No
Non-TSDFs Where RCRA CA has Been Imposed Universe:	No
TSDFs Potentially Subject to CA Under 3004 (u)/(v) Universe:	No
TSDFs Only Subject to CA under Discretionary Auth Universe:	No
Corrective Action Priority Ranking:	No NCAPS ranking
Environmental Control Indicator:	No
Institutional Control Indicator:	No
Human Exposure Controls Indicator:	N/A
Groundwater Controls Indicator:	N/A
Operating TSDF Universe:	Not reported
Full Enforcement Universe:	Not reported
Significant Non-Complier Universe:	No
Unaddressed Significant Non-Complier Universe:	No
Addressed Significant Non-Complier Universe:	No
Significant Non-Complier With a Compliance Schedule Universe:	No
Financial Assurance Required:	Not reported
Handler Date of Last Change:	20200904
Recognized Trader-Importer:	No
Recognized Trader-Exporter:	No
Importer of Spent Lead Acid Batteries:	No

Map ID
Direction
Distance
Elevation

MAP FINDINGS

Site

Database(s)

EDR ID Number
EPA ID Number

RP BARRICADE (Continued)

1024777789

Exporter of Spent Lead Acid Batteries: No
Recycler Activity Without Storage: No
Manifest Broker: No
Sub-Part P Indicator: No

Handler - Owner Operator:

Owner/Operator Indicator: Owner
Owner/Operator Name: NEWBURY PARK
Legal Status: Other
Date Became Current: Not reported
Date Ended Current: Not reported
Owner/Operator Address: 1200 LAWRENCE DR #150
Owner/Operator City,State,Zip: NEWBURY PARK, CA 91320
Owner/Operator Telephone: 805-499-6605
Owner/Operator Telephone Ext: Not reported
Owner/Operator Fax: Not reported
Owner/Operator Email: Not reported

Owner/Operator Indicator: Operator
Owner/Operator Name: RANIA IBRAHIM
Legal Status: Other
Date Became Current: Not reported
Date Ended Current: Not reported
Owner/Operator Address: 1200 LAWRENCE DR #150
Owner/Operator City,State,Zip: NEWBURY PARK, CA 91320
Owner/Operator Telephone: 805-499-6605
Owner/Operator Telephone Ext: Not reported
Owner/Operator Fax: Not reported
Owner/Operator Email: Not reported

Historic Generators:

Receive Date: 20200826
Handler Name: RP BARRICADE
Federal Waste Generator Description: Not a generator, verified
State District Owner: Not reported
Large Quantity Handler of Universal Waste: No
Recognized Trader Importer: No
Recognized Trader Exporter: No
Spent Lead Acid Battery Importer: No
Spent Lead Acid Battery Exporter: No
Current Record: Yes
Non Storage Recycler Activity: Not reported
Electronic Manifest Broker: Not reported

List of NAICS Codes and Descriptions:

NAICS Code: 53231
NAICS Description: GENERAL RENTAL CENTERS

Facility Has Received Notices of Violations:

Violations: No Violations Found

Evaluation Action Summary:

Evaluations: No Evaluations Found

Map ID
Direction
Distance
Elevation

MAP FINDINGS

Site

Database(s)

EDR ID Number
EPA ID Number

E20
SSW
< 1/8
0.056 mi.
296 ft.

TREND GRAPHICS, INC
1200 LAWRENCE DR #450 -465
NEWBURY PARK, CA 91320

CA CERS HAZ WASTE
CA VENTURA CO. BWT
CA CERS

S108937690
N/A

Site 2 of 8 in cluster E

Relative:
Higher
Actual:
683 ft.

CERS HAZ WASTE:
Name: TREND GRAPHICS, INC
Address: 1200 LAWRENCE DR #450 -465
City,State,Zip: NEWBURY PARK, CA 91320
Site ID: 163297
CERS ID: 10335652
CERS Description: Hazardous Waste Generator

VENTURA CO. BWT:
Name: TREND GRAPHICS, INC
Address: 1200 LAWRENCE DR -465
City,State,Zip: NEWBURY PARK, CA
Facility ID: FA0006855
Program: BUSINESS PLAN/HAZARDOUS WASTE GENERATOR

CERS:
Name: TREND GRAPHICS, INC
Address: 1200 LAWRENCE DR #450 -465
City,State,Zip: NEWBURY PARK, CA 91320
Site ID: 163297
CERS ID: 10335652
CERS Description: Chemical Storage Facilities

Violations:
Site ID: 163297
Site Name: TREND GRAPHICS, INC
Violation Date: 03-07-2017
Citation: HSC 6.95 25505(a)(4) - California Health and Safety Code, Chapter 6.95, Section(s) 25505(a)(4)
Violation Description: Failure to provide initial and annual training to all employees in safety procedures in the event of a release or threatened release of a hazardous material or failure to document and maintain training records for a minimum of three years.
Violation Notes: Returned to compliance on 06/23/2017.
Violation Division: Ventura County Environmental Health
Violation Program: HMRRP
Violation Source: CERS,

Site ID: 163297
Site Name: TREND GRAPHICS, INC
Violation Date: 11-10-2020
Citation: HSC 6.95 25508.1(a)-(f) - California Health and Safety Code, Chapter 6.95, Section(s) 25508.1(a)-(f)
Violation Description: Failure to electronically update business plan within 30 days of any one of the following events: A 100 percent or more increase in the quantity of a previously disclosed material. Any handling of a previously undisclosed hazardous materials at or above reportable quantities. A change of business address, business ownership, or business name. A substantial change in the handler's operations that requires modification to any portion of the business plan.
Violation Notes: Returned to compliance on 01/13/2021.
Violation Division: Ventura County Environmental Health
Violation Program: HMRRP

Map ID
Direction
Distance
Elevation

MAP FINDINGS

Site

Database(s)

EDR ID Number
EPA ID Number

TREND GRAPHICS, INC (Continued)

S108937690

Violation Source: CERS,

Site ID: 163297
Site Name: TREND GRAPHICS, INC
Violation Date: 11-10-2020
Citation: HSC 6.95 25505(a)(4) - California Health and Safety Code, Chapter 6.95, Section(s) 25505(a)(4)
Violation Description: Failure to provide initial and annual training to all employees in safety procedures in the event of a release or threatened release of a hazardous material or failure to document and maintain training records for a minimum of three years.

Violation Notes: Returned to compliance on 01/13/2021.
Violation Division: Ventura County Environmental Health
Violation Program: HMRRP
Violation Source: CERS,

Site ID: 163297
Site Name: TREND GRAPHICS, INC
Violation Date: 03-07-2017
Citation: HSC 6.95 25507 - California Health and Safety Code, Chapter 6.95, Section(s) 25507
Violation Description: Failure to adequately establish and implement a business plan when storing/handling a hazardous material at or above reportable quantities.

Violation Notes: Returned to compliance on 03/07/2017.
Violation Division: Ventura County Environmental Health
Violation Program: HMRRP
Violation Source: CERS,

Evaluation:
Eval General Type: Compliance Evaluation Inspection
Eval Date: 02-26-2014
Violations Found: No
Eval Type: Routine done by local agency
Eval Notes: Not reported
Eval Division: Ventura County Environmental Health
Eval Program: HW
Eval Source: CERS,

Eval General Type: Compliance Evaluation Inspection
Eval Date: 02-26-2014
Violations Found: No
Eval Type: Routine done by local agency
Eval Notes: Not reported
Eval Division: Ventura County Environmental Health
Eval Program: HMRRP
Eval Source: CERS,

Eval General Type: Compliance Evaluation Inspection
Eval Date: 03-07-2017
Violations Found: No
Eval Type: Routine done by local agency
Eval Notes: Not reported
Eval Division: Ventura County Environmental Health
Eval Program: HW
Eval Source: CERS,

Map ID
Direction
Distance
Elevation

MAP FINDINGS

Site

Database(s)

EDR ID Number
EPA ID Number

TREND GRAPHICS, INC (Continued)

S108937690

Eval General Type: Compliance Evaluation Inspection
Eval Date: 08-12-2015
Violations Found: No
Eval Type: Routine done by local agency
Eval Notes: Not reported
Eval Division: Ventura County Environmental Health
Eval Program: HMRRP
Eval Source: CERS,

Eval General Type: Compliance Evaluation Inspection
Eval Date: 11-10-2020
Violations Found: Yes
Eval Type: Routine done by local agency
Eval Notes: Not reported
Eval Division: Ventura County Environmental Health
Eval Program: HMRRP
Eval Source: CERS,

Eval General Type: Compliance Evaluation Inspection
Eval Date: 03-07-2017
Violations Found: Yes
Eval Type: Routine done by local agency
Eval Notes: Not reported
Eval Division: Ventura County Environmental Health
Eval Program: HMRRP
Eval Source: CERS,

Eval General Type: Compliance Evaluation Inspection
Eval Date: 08-12-2015
Violations Found: No
Eval Type: Routine done by local agency
Eval Notes: Not reported
Eval Division: Ventura County Environmental Health
Eval Program: HW
Eval Source: CERS,

Eval General Type: Compliance Evaluation Inspection
Eval Date: 11-10-2020
Violations Found: No
Eval Type: Routine done by local agency
Eval Notes: Not reported
Eval Division: Ventura County Environmental Health
Eval Program: HW
Eval Source: CERS,

Eval General Type: Compliance Evaluation Inspection
Eval Date: 12-20-2018
Violations Found: No
Eval Type: Routine done by local agency
Eval Notes: Not reported
Eval Division: Ventura County Environmental Health
Eval Program: HMRRP
Eval Source: CERS,

Eval General Type: Compliance Evaluation Inspection
Eval Date: 12-20-2018
Violations Found: No

Map ID
Direction
Distance
Elevation

MAP FINDINGS

Site

Database(s)

EDR ID Number
EPA ID Number

TREND GRAPHICS, INC (Continued)

S108937690

Eval Type: Routine done by local agency
Eval Notes: Not reported
Eval Division: Ventura County Environmental Health
Eval Program: HW
Eval Source: CERS,

Affiliation:

Affiliation Type Desc: CUPA District
Entity Name: Ventura County Environmental Health
Entity Title: Not reported
Affiliation Address: 800 South Victoria Avenue
Affiliation City: Ventura
Affiliation State: CA
Affiliation Country: Not reported
Affiliation Zip: 93009
Affiliation Phone: (805) 654-2813,

Affiliation Type Desc: Document Preparer
Entity Name: CHRIS KAUL
Entity Title: Not reported
Affiliation Address: Not reported
Affiliation City: Not reported
Affiliation State: Not reported
Affiliation Country: Not reported
Affiliation Zip: Not reported
Affiliation Phone: ,

Affiliation Type Desc: Environmental Contact
Entity Name: CHRIS KAUL
Entity Title: Not reported
Affiliation Address: 1200 LAWRENCE DR #465
Affiliation City: NEWBURY PARK
Affiliation State: CA
Affiliation Country: Not reported
Affiliation Zip: 91320
Affiliation Phone: ,

Affiliation Type Desc: Parent Corporation
Entity Name: TREND GRAPHICS, INC
Entity Title: Not reported
Affiliation Address: Not reported
Affiliation City: Not reported
Affiliation State: Not reported
Affiliation Country: Not reported
Affiliation Zip: Not reported
Affiliation Phone: ,

Affiliation Type Desc: Facility Mailing Address
Entity Name: Mailing Address
Entity Title: Not reported
Affiliation Address: 1200 LAWRENCE DR #465
Affiliation City: NEWBURY PARK
Affiliation State: CA
Affiliation Country: Not reported
Affiliation Zip: 91320
Affiliation Phone: ,

Map ID
 Direction
 Distance
 Elevation

MAP FINDINGS

Site

Database(s)

EDR ID Number
 EPA ID Number

TREND GRAPHICS, INC (Continued)

S108937690

Affiliation Type Desc:	Identification Signer
Entity Name:	CHRIS KAUL
Entity Title:	PRESIDENT/CEO
Affiliation Address:	Not reported
Affiliation City:	Not reported
Affiliation State:	Not reported
Affiliation Country:	Not reported
Affiliation Zip:	Not reported
Affiliation Phone:	,
Affiliation Type Desc:	Legal Owner
Entity Name:	TREND DESIGN, INC
Entity Title:	Not reported
Affiliation Address:	1200 LAWRENCE DR #465
Affiliation City:	NEWBURY PARK
Affiliation State:	CA
Affiliation Country:	United States
Affiliation Zip:	91320
Affiliation Phone:	(805) 498-0457,
Affiliation Type Desc:	Operator
Entity Name:	CHRIS R. KAUL
Entity Title:	Not reported
Affiliation Address:	Not reported
Affiliation City:	Not reported
Affiliation State:	Not reported
Affiliation Country:	Not reported
Affiliation Zip:	Not reported
Affiliation Phone:	(805) 498-0457,

E21
SSW
 < 1/8
 0.056 mi.
 296 ft.

TREND GRAPHICS INC
1200 LAWRENCE DR #465
NEWBURY PARK, CA 91320

RCRA NonGen / NLR

1024873433
CAL000442084

Site 3 of 8 in cluster E

Relative:
Higher
Actual:
683 ft.

RCRA NonGen / NLR:	
Date Form Received by Agency:	20181228
Handler Name:	TREND GRAPHICS INC
Handler Address:	1200 LAWRENCE DR #465
Handler City,State,Zip:	NEWBURY PARK, CA 91320
EPA ID:	CAL000442084
Contact Name:	CHRIS KAUL
Contact Address:	1200 LAWRENCE DR #465
Contact City,State,Zip:	NEWBURY PARK, CA 91320
Contact Telephone:	805-498-0457
Contact Fax:	Not reported
Contact Email:	CHRIS@TRENDGRAPHICS.NET
Contact Title:	Not reported
EPA Region:	09
Land Type:	Not reported
Federal Waste Generator Description:	Not a generator, verified
Non-Notifier:	Not reported
Biennial Report Cycle:	Not reported
Accessibility:	Not reported
Active Site Indicator:	Handler Activities
State District Owner:	Not reported

Map ID
 Direction
 Distance
 Elevation

MAP FINDINGS

Site

Database(s)

EDR ID Number
 EPA ID Number

TREND GRAPHICS INC (Continued)

1024873433

State District:	Not reported
Mailing Address:	1200 LAWRENCE DR #465
Mailing City, State, Zip:	NEWBURY PARK, CA 91320
Owner Name:	TREND DESIGNS INC
Owner Type:	Other
Operator Name:	CHRIS KAUL
Operator Type:	Other
Short-Term Generator Activity:	No
Importer Activity:	No
Mixed Waste Generator:	No
Transporter Activity:	No
Transfer Facility Activity:	No
Recycler Activity with Storage:	No
Small Quantity On-Site Burner Exemption:	No
Smelting Melting and Refining Furnace Exemption:	No
Underground Injection Control:	No
Off-Site Waste Receipt:	No
Universal Waste Indicator:	Yes
Universal Waste Destination Facility:	Yes
Federal Universal Waste:	No
Active Site Fed-Reg Treatment Storage and Disposal Facility:	Not reported
Active Site Converter Treatment storage and Disposal Facility:	Not reported
Active Site State-Reg Treatment Storage and Disposal Facility:	Not reported
Active Site State-Reg Handler:	---
Federal Facility Indicator:	Not reported
Hazardous Secondary Material Indicator:	N
Sub-Part K Indicator:	Not reported
Commercial TSD Indicator:	No
Treatment Storage and Disposal Type:	Not reported
2018 GPRA Permit Baseline:	Not on the Baseline
2018 GPRA Renewals Baseline:	Not on the Baseline
Permit Renewals Workload Universe:	Not reported
Permit Workload Universe:	Not reported
Permit Progress Universe:	Not reported
Post-Closure Workload Universe:	Not reported
Closure Workload Universe:	Not reported
202 GPRA Corrective Action Baseline:	No
Corrective Action Workload Universe:	No
Subject to Corrective Action Universe:	No
Non-TSDFs Where RCRA CA has Been Imposed Universe:	No
TSDFs Potentially Subject to CA Under 3004 (u)/(v) Universe:	No
TSDFs Only Subject to CA under Discretionary Auth Universe:	No
Corrective Action Priority Ranking:	No NCAPS ranking
Environmental Control Indicator:	No
Institutional Control Indicator:	No
Human Exposure Controls Indicator:	N/A
Groundwater Controls Indicator:	N/A
Operating TSDF Universe:	Not reported
Full Enforcement Universe:	Not reported
Significant Non-Complier Universe:	No
Unaddressed Significant Non-Complier Universe:	No
Addressed Significant Non-Complier Universe:	No
Significant Non-Complier With a Compliance Schedule Universe:	No
Financial Assurance Required:	Not reported
Handler Date of Last Change:	20190222
Recognized Trader-Importer:	No
Recognized Trader-Exporter:	No

Map ID
Direction
Distance
Elevation

MAP FINDINGS

Site

Database(s)

EDR ID Number
EPA ID Number

TREND GRAPHICS INC (Continued)

1024873433

Importer of Spent Lead Acid Batteries: No
Exporter of Spent Lead Acid Batteries: No
Recycler Activity Without Storage: No
Manifest Broker: No
Sub-Part P Indicator: No

Handler - Owner Operator:

Owner/Operator Indicator: Owner
Owner/Operator Name: TREND DESIGNS INC
Legal Status: Other
Date Became Current: Not reported
Date Ended Current: Not reported
Owner/Operator Address: 1200 LAWRENCE DR #465
Owner/Operator City,State,Zip: NEWBURY PARK, CA 91320
Owner/Operator Telephone: 805-498-0457
Owner/Operator Telephone Ext: Not reported
Owner/Operator Fax: Not reported
Owner/Operator Email: Not reported

Owner/Operator Indicator: Operator
Owner/Operator Name: CHRIS KAUL
Legal Status: Other
Date Became Current: Not reported
Date Ended Current: Not reported
Owner/Operator Address: 1200 LAWRENCE DR #465
Owner/Operator City,State,Zip: NEWBURY PARK, CA 91320
Owner/Operator Telephone: 805-498-0457
Owner/Operator Telephone Ext: Not reported
Owner/Operator Fax: Not reported
Owner/Operator Email: Not reported

Historic Generators:

Receive Date: 20181228
Handler Name: TREND GRAPHICS INC
Federal Waste Generator Description: Not a generator, verified
State District Owner: Not reported
Large Quantity Handler of Universal Waste: No
Recognized Trader Importer: No
Recognized Trader Exporter: No
Spent Lead Acid Battery Importer: No
Spent Lead Acid Battery Exporter: No
Current Record: Yes
Non Storage Recycler Activity: Not reported
Electronic Manifest Broker: Not reported

List of NAICS Codes and Descriptions:

NAICS Code: 541430
NAICS Description: GRAPHIC DESIGN SERVICES

Facility Has Received Notices of Violations:

Violations: No Violations Found

Evaluation Action Summary:

Evaluations: No Evaluations Found

Map ID
 Direction
 Distance
 Elevation

MAP FINDINGS

Site

Database(s)

EDR ID Number
 EPA ID Number

<p>E22 SSW < 1/8 0.056 mi. 296 ft.</p> <p>Relative: Higher</p> <p>Actual: 683 ft.</p>	<p>RP BARRICADE 1200 LAWRENCE DR, SUITE 150 NEWBURY PARK, CA 91320</p> <p>Site 4 of 8 in cluster E</p> <p>RCRA NonGen / NLR: Date Form Received by Agency: 20191014 Handler Name: RP BARRICADE Handler Address: 1200 LAWRENCE DR, SUITE 150 Handler City,State,Zip: NEWBURY PARK, CA 91320 EPA ID: CAC003038615 Contact Name: ANGEL PUENTES Contact Address: 1200 LAWRENCE DR, SUITE 150 Contact City,State,Zip: NEWBURY PARK, CA 91320 Contact Telephone: 805-499-6609 Contact Fax: Not reported Contact Email: PLANS@RPBARRICADE.COM Contact Title: Not reported EPA Region: 09 Land Type: Not reported Federal Waste Generator Description: Not a generator, verified Non-Notifier: Not reported Biennial Report Cycle: Not reported Accessibility: Not reported Active Site Indicator: Not reported State District Owner: Not reported State District: Not reported Mailing Address: 1200 LAWRENCE DR, SUITE 150 Mailing City,State,Zip: NEWBURY PARK, CA 91320 Owner Name: RICHARD PENHALLOW Owner Type: Other Operator Name: ANGEL PUENTES Operator Type: Other Short-Term Generator Activity: No Importer Activity: No Mixed Waste Generator: No Transporter Activity: No Transfer Facility Activity: No Recycler Activity with Storage: No Small Quantity On-Site Burner Exemption: No Smelting Melting and Refining Furnace Exemption: No Underground Injection Control: No Off-Site Waste Receipt: No Universal Waste Indicator: No Universal Waste Destination Facility: No Federal Universal Waste: No Active Site Fed-Reg Treatment Storage and Disposal Facility: Not reported Active Site Converter Treatment storage and Disposal Facility: Not reported Active Site State-Reg Treatment Storage and Disposal Facility: Not reported Active Site State-Reg Handler: --- Federal Facility Indicator: Not reported Hazardous Secondary Material Indicator: N Sub-Part K Indicator: Not reported Commercial TSD Indicator: No Treatment Storage and Disposal Type: Not reported 2018 GPRA Permit Baseline: Not on the Baseline 2018 GPRA Renewals Baseline: Not on the Baseline Permit Renewals Workload Universe: Not reported</p>	<p>RCRA NonGen / NLR</p> <p>1025858120 CAC003038615</p>
---	--	---

Map ID
 Direction
 Distance
 Elevation

MAP FINDINGS

Site

Database(s)

EDR ID Number
 EPA ID Number

RP BARRICADE (Continued)

1025858120

Permit Workload Universe:	Not reported
Permit Progress Universe:	Not reported
Post-Closure Workload Universe:	Not reported
Closure Workload Universe:	Not reported
202 GPRA Corrective Action Baseline:	No
Corrective Action Workload Universe:	No
Subject to Corrective Action Universe:	No
Non-TSDFs Where RCRA CA has Been Imposed Universe:	No
TSDFs Potentially Subject to CA Under 3004 (u)/(v) Universe:	No
TSDFs Only Subject to CA under Discretionary Auth Universe:	No
Corrective Action Priority Ranking:	No NCAPS ranking
Environmental Control Indicator:	No
Institutional Control Indicator:	No
Human Exposure Controls Indicator:	N/A
Groundwater Controls Indicator:	N/A
Operating TSDF Universe:	Not reported
Full Enforcement Universe:	Not reported
Significant Non-Complier Universe:	No
Unaddressed Significant Non-Complier Universe:	No
Addressed Significant Non-Complier Universe:	No
Significant Non-Complier With a Compliance Schedule Universe:	No
Financial Assurance Required:	Not reported
Handler Date of Last Change:	20191021
Recognized Trader-Importer:	No
Recognized Trader-Exporter:	No
Importer of Spent Lead Acid Batteries:	No
Exporter of Spent Lead Acid Batteries:	No
Recycler Activity Without Storage:	No
Manifest Broker:	No
Sub-Part P Indicator:	No

Handler - Owner Operator:

Owner/Operator Indicator:	Operator
Owner/Operator Name:	ANGEL PUENTES
Legal Status:	Other
Date Became Current:	Not reported
Date Ended Current:	Not reported
Owner/Operator Address:	1200 LAWRENCE DR, SUITE 150
Owner/Operator City,State,Zip:	NEWBURY PARK, CA 91320
Owner/Operator Telephone:	805-499-6609
Owner/Operator Telephone Ext:	Not reported
Owner/Operator Fax:	Not reported
Owner/Operator Email:	Not reported

Owner/Operator Indicator:	Owner
Owner/Operator Name:	RICHARD PENHALLOW
Legal Status:	Other
Date Became Current:	Not reported
Date Ended Current:	Not reported
Owner/Operator Address:	1200 LAWRENCE DR, SUITE 150
Owner/Operator City,State,Zip:	NEWBURY PARK, CA 91320
Owner/Operator Telephone:	805-499-6605
Owner/Operator Telephone Ext:	Not reported
Owner/Operator Fax:	Not reported
Owner/Operator Email:	Not reported

Map ID
 Direction
 Distance
 Elevation

MAP FINDINGS

Site

Database(s)

EDR ID Number
 EPA ID Number

RP BARRICADE (Continued)

1025858120

Historic Generators:

Receive Date:	20191014
Handler Name:	RP BARRICADE
Federal Waste Generator Description:	Not a generator, verified
State District Owner:	Not reported
Large Quantity Handler of Universal Waste:	No
Recognized Trader Importer:	No
Recognized Trader Exporter:	No
Spent Lead Acid Battery Importer:	No
Spent Lead Acid Battery Exporter:	No
Current Record:	Yes
Non Storage Recycler Activity:	Not reported
Electronic Manifest Broker:	Not reported

List of NAICS Codes and Descriptions:

NAICS Code:	237310
NAICS Description:	HIGHWAY, STREET, AND BRIDGE CONSTRUCTION

Facility Has Received Notices of Violations:

Violations:	No Violations Found
-------------	---------------------

Evaluation Action Summary:

Evaluations:	No Evaluations Found
--------------	----------------------

E23
SSW
< 1/8
0.056 mi.
296 ft.

BRACK MFG CO INC
1200 LAWRENCE DR STE 180
NEWBURY PARK, CA 91320

RCRA NonGen / NLR

1024827754
CAL000358168

Site 5 of 8 in cluster E

Relative:
Higher
Actual:
683 ft.

RCRA NonGen / NLR:	
Date Form Received by Agency:	20101020
Handler Name:	BRACK MFG CO INC
Handler Address:	1200 LAWRENCE DR STE 180
Handler City,State,Zip:	NEWBURY PARK, CA 91320-1316
EPA ID:	CAL000358168
Contact Name:	RON BRACK
Contact Address:	1200 LAWRENCE DR STE 180
Contact City,State,Zip:	NEWBURY PARK, CA 91320
Contact Telephone:	805-499-4342
Contact Fax:	Not reported
Contact Email:	JENNIFERM@BRACKMFG.COM
Contact Title:	Not reported
EPA Region:	09
Land Type:	Not reported
Federal Waste Generator Description:	Not a generator, verified
Non-Notifier:	Not reported
Biennial Report Cycle:	Not reported
Accessibility:	Not reported
Active Site Indicator:	Handler Activities
State District Owner:	Not reported
State District:	Not reported
Mailing Address:	1200 LAWRENCE DR STE 180
Mailing City,State,Zip:	NEWBURY PARK, CA 91320-1316
Owner Name:	BRACK MFG CO INC

Map ID
Direction
Distance
Elevation

MAP FINDINGS

Site

Database(s)

EDR ID Number
EPA ID Number

BRACK MFG CO INC (Continued)

1024827754

Owner Type:	Other
Operator Name:	RON BRACK
Operator Type:	Other
Short-Term Generator Activity:	No
Importer Activity:	No
Mixed Waste Generator:	No
Transporter Activity:	No
Transfer Facility Activity:	No
Recycler Activity with Storage:	No
Small Quantity On-Site Burner Exemption:	No
Smelting Melting and Refining Furnace Exemption:	No
Underground Injection Control:	No
Off-Site Waste Receipt:	No
Universal Waste Indicator:	Yes
Universal Waste Destination Facility:	Yes
Federal Universal Waste:	No
Active Site Fed-Reg Treatment Storage and Disposal Facility:	Not reported
Active Site Converter Treatment storage and Disposal Facility:	Not reported
Active Site State-Reg Treatment Storage and Disposal Facility:	Not reported
Active Site State-Reg Handler:	---
Federal Facility Indicator:	Not reported
Hazardous Secondary Material Indicator:	N
Sub-Part K Indicator:	Not reported
Commercial TSD Indicator:	No
Treatment Storage and Disposal Type:	Not reported
2018 GPRA Permit Baseline:	Not on the Baseline
2018 GPRA Renewals Baseline:	Not on the Baseline
Permit Renewals Workload Universe:	Not reported
Permit Workload Universe:	Not reported
Permit Progress Universe:	Not reported
Post-Closure Workload Universe:	Not reported
Closure Workload Universe:	Not reported
202 GPRA Corrective Action Baseline:	No
Corrective Action Workload Universe:	No
Subject to Corrective Action Universe:	No
Non-TSDs Where RCRA CA has Been Imposed Universe:	No
TSDs Potentially Subject to CA Under 3004 (u)/(v) Universe:	No
TSDs Only Subject to CA under Discretionary Auth Universe:	No
Corrective Action Priority Ranking:	No NCAPS ranking
Environmental Control Indicator:	No
Institutional Control Indicator:	No
Human Exposure Controls Indicator:	N/A
Groundwater Controls Indicator:	N/A
Operating TSD Universe:	Not reported
Full Enforcement Universe:	Not reported
Significant Non-Complier Universe:	No
Unaddressed Significant Non-Complier Universe:	No
Addressed Significant Non-Complier Universe:	No
Significant Non-Complier With a Compliance Schedule Universe:	No
Financial Assurance Required:	Not reported
Handler Date of Last Change:	20180905
Recognized Trader-Importer:	No
Recognized Trader-Exporter:	No
Importer of Spent Lead Acid Batteries:	No
Exporter of Spent Lead Acid Batteries:	No
Recycler Activity Without Storage:	No
Manifest Broker:	No

Map ID
Direction
Distance
Elevation

MAP FINDINGS

Site

Database(s)

EDR ID Number
EPA ID Number

BRACK MFG CO INC (Continued)

1024827754

Sub-Part P Indicator: No

Handler - Owner Operator:
Owner/Operator Indicator: Owner
Owner/Operator Name: BRACK MFG CO INC
Legal Status: Other
Date Became Current: Not reported
Date Ended Current: Not reported
Owner/Operator Address: 1200 LAWRENCE DR STE 180
Owner/Operator City,State,Zip: NEWBURY PARK, CA 91320-1316
Owner/Operator Telephone: 805-499-4342
Owner/Operator Telephone Ext: Not reported
Owner/Operator Fax: Not reported
Owner/Operator Email: Not reported

Owner/Operator Indicator: Operator
Owner/Operator Name: RON BRACK
Legal Status: Other
Date Became Current: Not reported
Date Ended Current: Not reported
Owner/Operator Address: 1200 LAWRENCE DR STE 180
Owner/Operator City,State,Zip: NEWBURY PARK, CA 91320
Owner/Operator Telephone: 805-499-4342
Owner/Operator Telephone Ext: Not reported
Owner/Operator Fax: Not reported
Owner/Operator Email: Not reported

Historic Generators:
Receive Date: 20101020
Handler Name: BRACK MFG CO INC
Federal Waste Generator Description: Not a generator, verified
State District Owner: Not reported
Large Quantity Handler of Universal Waste: No
Recognized Trader Importer: No
Recognized Trader Exporter: No
Spent Lead Acid Battery Importer: No
Spent Lead Acid Battery Exporter: No
Current Record: Yes
Non Storage Recycler Activity: Not reported
Electronic Manifest Broker: Not reported

List of NAICS Codes and Descriptions:
NAICS Code: 56299
NAICS Description: ALL OTHER WASTE MANAGEMENT SERVICES

Facility Has Received Notices of Violations:
Violations: No Violations Found

Evaluation Action Summary:
Evaluations: No Evaluations Found

Map ID
 Direction
 Distance
 Elevation

MAP FINDINGS

Site

Database(s)

EDR ID Number
 EPA ID Number

E24
SSW
 < 1/8
 0.056 mi.
 296 ft.

JACK WILDER
1200 LAWRENCE DR.
NEWBURY PARK, CA

CA UST **U002244041**
 N/A

Site 6 of 8 in cluster E

Relative:
Higher

VENTURA CO. UST:

Actual:
683 ft.

Name: JACK WILDER
 Address: 1200 LAWRENCE DR.
 City: NEWBURY PARK
 Facility ID: D 274
 Facility Status: Inactive

C25
ENE
 < 1/8
 0.058 mi.
 307 ft.

DESIGNWORKS
2201 CORPORATE CENTER DR
NEWBURY PARK, CA 91320

RCRA NonGen / NLR **1024785921**
CAL000009664

Site 2 of 3 in cluster C

Relative:
Lower

RCRA NonGen / NLR:

Actual:
675 ft.

Date Form Received by Agency:	19891114
Handler Name:	DESIGNWORKS
Handler Address:	2201 CORPORATE CENTER DR
Handler City,State,Zip:	NEWBURY PARK, CA 91320-0000
EPA ID:	CAL000009664
Contact Name:	CRAIG EGGLY
Contact Address:	2201 CORPORATE CTR DR
Contact City,State,Zip:	NEWBURY PARK, CA 91320
Contact Telephone:	805-499-9590
Contact Fax:	805-499-9650
Contact Email:	CRAIG.EGGLY@DESIGNWORKSUSA.COM
Contact Title:	Not reported
EPA Region:	09
Land Type:	Not reported
Federal Waste Generator Description:	Not a generator, verified
Non-Notifier:	Not reported
Biennial Report Cycle:	Not reported
Accessibility:	Not reported
Active Site Indicator:	Handler Activities
State District Owner:	Not reported
State District:	Not reported
Mailing Address:	2201 CORPORATE CTR DR
Mailing City,State,Zip:	NEWBURY PARK, CA 91320-1421
Owner Name:	BMW (U.S.)HOLDING CORP
Owner Type:	Other
Operator Name:	CRAIG EGGLY
Operator Type:	Other
Short-Term Generator Activity:	No
Importer Activity:	No
Mixed Waste Generator:	No
Transporter Activity:	No
Transfer Facility Activity:	No
Recycler Activity with Storage:	No
Small Quantity On-Site Burner Exemption:	No
Smelting Melting and Refining Furnace Exemption:	No
Underground Injection Control:	No
Off-Site Waste Receipt:	No
Universal Waste Indicator:	Yes
Universal Waste Destination Facility:	Yes
Federal Universal Waste:	No

Map ID
 Direction
 Distance
 Elevation

MAP FINDINGS

Site

Database(s)

EDR ID Number
 EPA ID Number

DESIGNWORKS (Continued)

1024785921

Active Site Fed-Reg Treatment Storage and Disposal Facility:	Not reported
Active Site Converter Treatment storage and Disposal Facility:	Not reported
Active Site State-Reg Treatment Storage and Disposal Facility:	Not reported
Active Site State-Reg Handler:	---
Federal Facility Indicator:	Not reported
Hazardous Secondary Material Indicator:	N
Sub-Part K Indicator:	Not reported
Commercial TSD Indicator:	No
Treatment Storage and Disposal Type:	Not reported
2018 GPRA Permit Baseline:	Not on the Baseline
2018 GPRA Renewals Baseline:	Not on the Baseline
Permit Renewals Workload Universe:	Not reported
Permit Workload Universe:	Not reported
Permit Progress Universe:	Not reported
Post-Closure Workload Universe:	Not reported
Closure Workload Universe:	Not reported
202 GPRA Corrective Action Baseline:	No
Corrective Action Workload Universe:	No
Subject to Corrective Action Universe:	No
Non-TSDFs Where RCRA CA has Been Imposed Universe:	No
TSDFs Potentially Subject to CA Under 3004 (u)/(v) Universe:	No
TSDFs Only Subject to CA under Discretionary Auth Universe:	No
Corrective Action Priority Ranking:	No NCAPS ranking
Environmental Control Indicator:	No
Institutional Control Indicator:	No
Human Exposure Controls Indicator:	N/A
Groundwater Controls Indicator:	N/A
Operating TSDF Universe:	Not reported
Full Enforcement Universe:	Not reported
Significant Non-Complier Universe:	No
Unaddressed Significant Non-Complier Universe:	No
Addressed Significant Non-Complier Universe:	No
Significant Non-Complier With a Compliance Schedule Universe:	No
Financial Assurance Required:	Not reported
Handler Date of Last Change:	20180905
Recognized Trader-Importer:	No
Recognized Trader-Exporter:	No
Importer of Spent Lead Acid Batteries:	No
Exporter of Spent Lead Acid Batteries:	No
Recycler Activity Without Storage:	No
Manifest Broker:	No
Sub-Part P Indicator:	No

Handler - Owner Operator:

Owner/Operator Indicator:	Owner
Owner/Operator Name:	BMW (U.S.)HOLDING CORP
Legal Status:	Other
Date Became Current:	Not reported
Date Ended Current:	Not reported
Owner/Operator Address:	300 CHESTNUT RIDGE RD
Owner/Operator City,State,Zip:	WOODCLIFF LAKE, NJ 07677-7739
Owner/Operator Telephone:	805-499-9590
Owner/Operator Telephone Ext:	Not reported
Owner/Operator Fax:	Not reported
Owner/Operator Email:	Not reported

Map ID
 Direction
 Distance
 Elevation

MAP FINDINGS

Site

Database(s)

EDR ID Number
 EPA ID Number

DESIGNWORKS (Continued)

1024785921

Owner/Operator Indicator:	Operator
Owner/Operator Name:	CRAIG EGGLEY
Legal Status:	Other
Date Became Current:	Not reported
Date Ended Current:	Not reported
Owner/Operator Address:	2201 CORPORATE CTR DR
Owner/Operator City,State,Zip:	NEWBURY PARK, CA 91320
Owner/Operator Telephone:	805-499-9590
Owner/Operator Telephone Ext:	Not reported
Owner/Operator Fax:	Not reported
Owner/Operator Email:	Not reported

Historic Generators:

Receive Date:	19891114
Handler Name:	DESIGNWORKS
Federal Waste Generator Description:	Not a generator, verified
State District Owner:	Not reported
Large Quantity Handler of Universal Waste:	No
Recognized Trader Importer:	No
Recognized Trader Exporter:	No
Spent Lead Acid Battery Importer:	No
Spent Lead Acid Battery Exporter:	No
Current Record:	Yes
Non Storage Recycler Activity:	Not reported
Electronic Manifest Broker:	Not reported

List of NAICS Codes and Descriptions:

NAICS Code:	23331
NAICS Description:	MANUFACTURING AND INDUSTRIAL BUILDING CONSTRUCTION

Facility Has Received Notices of Violations:

Violations:	No Violations Found
-------------	---------------------

Evaluation Action Summary:

Evaluations:	No Evaluations Found
--------------	----------------------

C26
ENE
 < 1/8
 0.058 mi.
 307 ft.

DESIGNWORKS USA
2201 CORPORATE CENTER DR
NEWBURY PARK, CA 91320
Site 3 of 3 in cluster C

CA CERS HAZ WASTE
CA VENTURA CO. BWT
CA CERS

S122221788
N/A

Relative:
Lower

CERS HAZ WASTE:	
Name:	DESIGNWORKS USA
Address:	2201 CORPORATE CENTER DR
City,State,Zip:	NEWBURY PARK, CA 91320
Site ID:	24910
CERS ID:	10333546
CERS Description:	Hazardous Waste Generator

Actual:
675 ft.

VENTURA CO. BWT:

Name:	DESIGNWORKS USA
Address:	2201 CORPORATE CENTER DR
City,State,Zip:	NEWBURY PARK, CA

Map ID
Direction
Distance
Elevation

MAP FINDINGS

Site

Database(s)

EDR ID Number
EPA ID Number

DESIGNWORKS USA (Continued)

S122221788

Facility ID: HM 2655
Program: Not reported

CERS:

Name: DESIGNWORKS USA
Address: 2201 CORPORATE CENTER DR
City,State,Zip: NEWBURY PARK, CA 91320
Site ID: 24910
CERS ID: 10333546
CERS Description: Chemical Storage Facilities

Violations:

Site ID: 24910
Site Name: DESIGNWORKS USA
Violation Date: 01-03-2019
Citation: HSC 6.95 25505(a)(4) - California Health and Safety Code, Chapter 6.95, Section(s) 25505(a)(4)
Violation Description: Failure to provide initial and annual training to all employees in safety procedures in the event of a release or threatened release of a hazardous material or failure to document and maintain training records for a minimum of three years.
Violation Notes: Returned to compliance on 01/28/2019.
Violation Division: Ventura County Environmental Health
Violation Program: HMRRP
Violation Source: CERS,

Site ID: 24910
Site Name: DESIGNWORKS USA
Violation Date: 06-23-2015
Citation: 22 CCR 12 66262.34(d) - California Code of Regulations, Title 22, Chapter 12, Section(s) 66262.34(d)
Violation Description: Failure to dispose of hazardous waste within 180 days (or 270 if waste is transported over 200 miles) for the generator who generates less than 1000 kilogram per month, but more than 100 kilograms per month.
Violation Notes: Returned to compliance on 07/20/2015.
Violation Division: Ventura County Environmental Health
Violation Program: HW
Violation Source: CERS,

Site ID: 24910
Site Name: DESIGNWORKS USA
Violation Date: 01-03-2019
Citation: 22 CCR 12 66262.11 - California Code of Regulations, Title 22, Chapter 12, Section(s) 66262.11
Violation Description: Failure to determine if wastes generated are hazardous waste by using generator knowledge or applying testing method.
Violation Notes: Returned to compliance on 01/16/2019.
Violation Division: Ventura County Environmental Health
Violation Program: HW
Violation Source: CERS,

Evaluation:

Eval General Type: Compliance Evaluation Inspection
Eval Date: 01-03-2019
Violations Found: Yes
Eval Type: Routine done by local agency
Eval Notes: Not reported

Map ID
Direction
Distance
Elevation

MAP FINDINGS

Site

Database(s)

EDR ID Number
EPA ID Number

DESIGNWORKS USA (Continued)

S122221788

Eval Division: Ventura County Environmental Health
Eval Program: HW
Eval Source: CERS,

Eval General Type: Compliance Evaluation Inspection
Eval Date: 02-16-2017
Violations Found: No
Eval Type: Routine done by local agency
Eval Notes: Not reported
Eval Division: Ventura County Environmental Health
Eval Program: HMRRP
Eval Source: CERS,

Eval General Type: Compliance Evaluation Inspection
Eval Date: 06-23-2015
Violations Found: No
Eval Type: Routine done by local agency
Eval Notes: Not reported
Eval Division: Ventura County Environmental Health
Eval Program: HMRRP
Eval Source: CERS,

Eval General Type: Compliance Evaluation Inspection
Eval Date: 06-23-2015
Violations Found: Yes
Eval Type: Routine done by local agency
Eval Notes: Not reported
Eval Division: Ventura County Environmental Health
Eval Program: HW
Eval Source: CERS,

Eval General Type: Compliance Evaluation Inspection
Eval Date: 12-13-2013
Violations Found: No
Eval Type: Routine done by local agency
Eval Notes: Not reported
Eval Division: Ventura County Environmental Health
Eval Program: HW
Eval Source: CERS,

Eval General Type: Compliance Evaluation Inspection
Eval Date: 11-16-2020
Violations Found: No
Eval Type: Routine done by local agency
Eval Notes: Not reported
Eval Division: Ventura County Environmental Health
Eval Program: HMRRP
Eval Source: CERS,

Eval General Type: Compliance Evaluation Inspection
Eval Date: 11-16-2020
Violations Found: No
Eval Type: Routine done by local agency
Eval Notes: Not reported
Eval Division: Ventura County Environmental Health
Eval Program: HW
Eval Source: CERS,

Map ID
Direction
Distance
Elevation

MAP FINDINGS

Site

Database(s)

EDR ID Number
EPA ID Number

DESIGNWORKS USA (Continued)

S122221788

Eval General Type: Compliance Evaluation Inspection
Eval Date: 01-03-2019
Violations Found: Yes
Eval Type: Routine done by local agency
Eval Notes: Not reported
Eval Division: Ventura County Environmental Health
Eval Program: HMRRP
Eval Source: CERS,

Eval General Type: Compliance Evaluation Inspection
Eval Date: 02-16-2017
Violations Found: No
Eval Type: Routine done by local agency
Eval Notes: Not reported
Eval Division: Ventura County Environmental Health
Eval Program: HW
Eval Source: CERS,

Eval General Type: Compliance Evaluation Inspection
Eval Date: 12-13-2013
Violations Found: No
Eval Type: Routine done by local agency
Eval Notes: Not reported
Eval Division: Ventura County Environmental Health
Eval Program: HMRRP
Eval Source: CERS,

Coordinates:
Site ID: 24910
Facility Name: DESIGNWORKS USA
Env Int Type Code: HWG
Program ID: 10333546
Coord Name: Not reported
Ref Point Type Desc: Center of a facility or station.,
Latitude: 34.197270
Longitude: -118.926260

Affiliation:
Affiliation Type Desc: Document Preparer
Entity Name: Craig Eggly
Entity Title: Not reported
Affiliation Address: Not reported
Affiliation City: Not reported
Affiliation State: Not reported
Affiliation Country: Not reported
Affiliation Zip: Not reported
Affiliation Phone: ,

Affiliation Type Desc: Legal Owner
Entity Name: Designworks USA
Entity Title: Not reported
Affiliation Address: 2201 CORPORATE CENTER DR
Affiliation City: NEWBURY PARK
Affiliation State: CA
Affiliation Country: United States
Affiliation Zip: 91320

Map ID
Direction
Distance
Elevation

MAP FINDINGS

Site

Database(s)

EDR ID Number
EPA ID Number

DESIGNWORKS USA (Continued)

S12221788

Affiliation Phone: (805) 499-9590,

Affiliation Type Desc: Property Owner
Entity Name: BMW of North America, LLC
Entity Title: Not reported
Affiliation Address: 300 Chestnut Ridge Road
Affiliation City: Woodcliff Lake
Affiliation State: NJ
Affiliation Country: United States
Affiliation Zip: 07675
Affiliation Phone: (201) 307-4000,

Affiliation Type Desc: CUPA District
Entity Name: Ventura County Environmental Health
Entity Title: Not reported
Affiliation Address: 800 South Victoria Avenue
Affiliation City: Ventura
Affiliation State: CA
Affiliation Country: Not reported
Affiliation Zip: 93009
Affiliation Phone: (805) 654-2813,

Affiliation Type Desc: Identification Signer
Entity Name: Craig Eggly
Entity Title: Lead Model Shop Operations
Affiliation Address: Not reported
Affiliation City: Not reported
Affiliation State: Not reported
Affiliation Country: Not reported
Affiliation Zip: Not reported
Affiliation Phone: ,

Affiliation Type Desc: Facility Mailing Address
Entity Name: Mailing Address
Entity Title: Not reported
Affiliation Address: 2201 CORPORATE CENTER DR
Affiliation City: NEWBURY PARK
Affiliation State: CA
Affiliation Country: Not reported
Affiliation Zip: 91320
Affiliation Phone: ,

Affiliation Type Desc: Operator
Entity Name: Designworks USA
Entity Title: Not reported
Affiliation Address: Not reported
Affiliation City: Not reported
Affiliation State: Not reported
Affiliation Country: Not reported
Affiliation Zip: Not reported
Affiliation Phone: (805) 499-9590,

Affiliation Type Desc: Parent Corporation
Entity Name: Designworks USA
Entity Title: Not reported
Affiliation Address: Not reported
Affiliation City: Not reported

Map ID
 Direction
 Distance
 Elevation

MAP FINDINGS

Site

Database(s)

EDR ID Number
 EPA ID Number

DESIGNWORKS USA (Continued)

S122221788

Affiliation State: Not reported
 Affiliation Country: Not reported
 Affiliation Zip: Not reported
 Affiliation Phone: ,

 Affiliation Type Desc: Environmental Contact
 Entity Name: CRAIG EGGLE
 Entity Title: Not reported
 Affiliation Address: 2201 CORPORATE CENTER DR
 Affiliation City: NEWBURY PARK
 Affiliation State: CA
 Affiliation Country: Not reported
 Affiliation Zip: 91320
 Affiliation Phone: ,

D27
SSE
 < 1/8
 0.069 mi.
 362 ft.

POWERMAG INC
2639 LAVERY CT STE 4
NEWBURY PARK, CA 91320

Site 4 of 5 in cluster D

RCRA NonGen / NLR

1024826957
CAL000355563

Relative:
Higher

Actual:
683 ft.

RCRA NonGen / NLR:
 Date Form Received by Agency: 20100809
 Handler Name: POWERMAG INC
 Handler Address: 2639 LAVERY CT STE 4
 Handler City,State,Zip: NEWBURY PARK, CA 91320-2274
 EPA ID: CAL000355563
 Contact Name: DEBBIE CULTLER
 Contact Address: 2639 LAVERY CT STE 4
 Contact City,State,Zip: NEWBURY PARK, CA 91320
 Contact Telephone: 805-499-7471
 Contact Fax: 805-499-3001
 Contact Email: DEBBIE@POWERMAGINC.COM
 Contact Title: Not reported
 EPA Region: 09
 Land Type: Not reported
 Federal Waste Generator Description: Not a generator, verified
 Non-Notifier: Not reported
 Biennial Report Cycle: Not reported
 Accessibility: Not reported
 Active Site Indicator: Handler Activities
 State District Owner: Not reported
 State District: Not reported
 Mailing Address: 2639 LAVERY CT STE 4
 Mailing City,State,Zip: NEWBURY PARK, CA 91320-2274
 Owner Name: POWERMAG INC
 Owner Type: Other
 Operator Name: DEBBIE CULTLER
 Operator Type: Other
 Short-Term Generator Activity: No
 Importer Activity: No
 Mixed Waste Generator: No
 Transporter Activity: No
 Transfer Facility Activity: No
 Recycler Activity with Storage: No
 Small Quantity On-Site Burner Exemption: No
 Smelting Melting and Refining Furnace Exemption: No

Map ID
 Direction
 Distance
 Elevation

MAP FINDINGS

Site

Database(s)

EDR ID Number
 EPA ID Number

POWERMAG INC (Continued)

1024826957

Underground Injection Control:	No
Off-Site Waste Receipt:	No
Universal Waste Indicator:	Yes
Universal Waste Destination Facility:	Yes
Federal Universal Waste:	No
Active Site Fed-Reg Treatment Storage and Disposal Facility:	Not reported
Active Site Converter Treatment storage and Disposal Facility:	Not reported
Active Site State-Reg Treatment Storage and Disposal Facility:	Not reported
Active Site State-Reg Handler:	---
Federal Facility Indicator:	Not reported
Hazardous Secondary Material Indicator:	N
Sub-Part K Indicator:	Not reported
Commercial TSD Indicator:	No
Treatment Storage and Disposal Type:	Not reported
2018 GPRC Permit Baseline:	Not on the Baseline
2018 GPRC Renewals Baseline:	Not on the Baseline
Permit Renewals Workload Universe:	Not reported
Permit Workload Universe:	Not reported
Permit Progress Universe:	Not reported
Post-Closure Workload Universe:	Not reported
Closure Workload Universe:	Not reported
202 GPRC Corrective Action Baseline:	No
Corrective Action Workload Universe:	No
Subject to Corrective Action Universe:	No
Non-TSDs Where RCRA CA has Been Imposed Universe:	No
TSDs Potentially Subject to CA Under 3004 (u)/(v) Universe:	No
TSDs Only Subject to CA under Discretionary Auth Universe:	No
Corrective Action Priority Ranking:	No NCAPS ranking
Environmental Control Indicator:	No
Institutional Control Indicator:	No
Human Exposure Controls Indicator:	N/A
Groundwater Controls Indicator:	N/A
Operating TSDF Universe:	Not reported
Full Enforcement Universe:	Not reported
Significant Non-Complier Universe:	No
Unaddressed Significant Non-Complier Universe:	No
Addressed Significant Non-Complier Universe:	No
Significant Non-Complier With a Compliance Schedule Universe:	No
Financial Assurance Required:	Not reported
Handler Date of Last Change:	20180905
Recognized Trader-Importer:	No
Recognized Trader-Exporter:	No
Importer of Spent Lead Acid Batteries:	No
Exporter of Spent Lead Acid Batteries:	No
Recycler Activity Without Storage:	No
Manifest Broker:	No
Sub-Part P Indicator:	No

Handler - Owner Operator:

Owner/Operator Indicator:	Owner
Owner/Operator Name:	POWERMAG INC
Legal Status:	Other
Date Became Current:	Not reported
Date Ended Current:	Not reported
Owner/Operator Address:	2639 LAVERY CT STE 4
Owner/Operator City,State,Zip:	NEWBURY PARK, CA 91320-2274

Map ID
 Direction
 Distance
 Elevation

MAP FINDINGS

Site

Database(s)

EDR ID Number
 EPA ID Number

POWERMAG INC (Continued)

1024826957

Owner/Operator Telephone:	805-499-7471
Owner/Operator Telephone Ext:	Not reported
Owner/Operator Fax:	Not reported
Owner/Operator Email:	Not reported
Owner/Operator Indicator:	Operator
Owner/Operator Name:	DEBBIE CULTLER
Legal Status:	Other
Date Became Current:	Not reported
Date Ended Current:	Not reported
Owner/Operator Address:	2639 LAVERY CT STE 4
Owner/Operator City,State,Zip:	NEWBURY PARK, CA 91320
Owner/Operator Telephone:	805-499-7471
Owner/Operator Telephone Ext:	Not reported
Owner/Operator Fax:	Not reported
Owner/Operator Email:	Not reported

Historic Generators:

Receive Date:	20100809
Handler Name:	POWERMAG INC
Federal Waste Generator Description:	Not a generator, verified
State District Owner:	Not reported
Large Quantity Handler of Universal Waste:	No
Recognized Trader Importer:	No
Recognized Trader Exporter:	No
Spent Lead Acid Battery Importer:	No
Spent Lead Acid Battery Exporter:	No
Current Record:	Yes
Non Storage Recycler Activity:	Not reported
Electronic Manifest Broker:	Not reported

List of NAICS Codes and Descriptions:

NAICS Code:	334419
NAICS Description:	OTHER ELECTRONIC COMPONENT MANUFACTURING

Facility Has Received Notices of Violations:

Violations:	No Violations Found
-------------	---------------------

Evaluation Action Summary:

Evaluations:	No Evaluations Found
--------------	----------------------

E28
SSW
 < 1/8
 0.084 mi.
 443 ft.

ADVANCE CASTING
810 LAWRENCE DR
THOUSAND OAKS, CA 91360

RCRA-SQG 1000151399
CAD076238237

Site 7 of 8 in cluster E

Relative:
Lower
Actual:
682 ft.

RCRA-SQG:	
Date Form Received by Agency:	19960901
Handler Name:	ADVANCE CASTING
Handler Address:	810 LAWRENCE DR
Handler City,State,Zip:	THOUSAND OAKS, CA 91360
EPA ID:	CAD076238237
Contact Name:	Not reported
Contact Address:	Not reported

Map ID
 Direction
 Distance
 Elevation

MAP FINDINGS

Site

Database(s)

EDR ID Number
 EPA ID Number

ADVANCE CASTING (Continued)

1000151399

Contact City,State,Zip:	Not reported
Contact Telephone:	Not reported
Contact Fax:	Not reported
Contact Email:	Not reported
Contact Title:	Not reported
EPA Region:	09
Land Type:	Not reported
Federal Waste Generator Description:	Small Quantity Generator
Non-Notifier:	Not reported
Biennial Report Cycle:	Not reported
Accessibility:	Not reported
Active Site Indicator:	Handler Activities
State District Owner:	CA
State District:	3
Mailing Address:	810 LAWRENCE DR
Mailing City,State,Zip:	THOUSAND OAKS, CA 91360
Owner Name:	Not reported
Owner Type:	Not reported
Operator Name:	NOT REQUIRED
Operator Type:	Private
Short-Term Generator Activity:	No
Importer Activity:	No
Mixed Waste Generator:	No
Transporter Activity:	No
Transfer Facility Activity:	No
Recycler Activity with Storage:	No
Small Quantity On-Site Burner Exemption:	No
Smelting Melting and Refining Furnace Exemption:	No
Underground Injection Control:	No
Off-Site Waste Receipt:	No
Universal Waste Indicator:	No
Universal Waste Destination Facility:	No
Federal Universal Waste:	No
Active Site Fed-Reg Treatment Storage and Disposal Facility:	Not reported
Active Site Converter Treatment storage and Disposal Facility:	Not reported
Active Site State-Reg Treatment Storage and Disposal Facility:	Not reported
Active Site State-Reg Handler:	---
Federal Facility Indicator:	Not reported
Hazardous Secondary Material Indicator:	NN
Sub-Part K Indicator:	Not reported
Commercial TSD Indicator:	No
Treatment Storage and Disposal Type:	Not reported
2018 GPRA Permit Baseline:	Not on the Baseline
2018 GPRA Renewals Baseline:	Not on the Baseline
Permit Renewals Workload Universe:	Not reported
Permit Workload Universe:	Not reported
Permit Progress Universe:	Not reported
Post-Closure Workload Universe:	Not reported
Closure Workload Universe:	Not reported
202 GPRA Corrective Action Baseline:	No
Corrective Action Workload Universe:	No
Subject to Corrective Action Universe:	No
Non-TSDFs Where RCRA CA has Been Imposed Universe:	No
TSDFs Potentially Subject to CA Under 3004 (u)/(v) Universe:	No
TSDFs Only Subject to CA under Discretionary Auth Universe:	No
Corrective Action Priority Ranking:	No NCAPS ranking
Environmental Control Indicator:	No

Map ID
 Direction
 Distance
 Elevation

MAP FINDINGS

Site

Database(s)

EDR ID Number
 EPA ID Number

ADVANCE CASTING (Continued)

1000151399

Institutional Control Indicator:	No
Human Exposure Controls Indicator:	N/A
Groundwater Controls Indicator:	N/A
Operating TSDF Universe:	Not reported
Full Enforcement Universe:	Not reported
Significant Non-Complier Universe:	No
Unaddressed Significant Non-Complier Universe:	No
Addressed Significant Non-Complier Universe:	No
Significant Non-Complier With a Compliance Schedule Universe:	No
Financial Assurance Required:	Not reported
Handler Date of Last Change:	20020917
Recognized Trader-Importer:	No
Recognized Trader-Exporter:	No
Importer of Spent Lead Acid Batteries:	No
Exporter of Spent Lead Acid Batteries:	No
Recycler Activity Without Storage:	Not reported
Manifest Broker:	Not reported
Sub-Part P Indicator:	No

Handler - Owner Operator:

Owner/Operator Indicator:	Operator
Owner/Operator Name:	NOT REQUIRED
Legal Status:	Private
Date Became Current:	Not reported
Date Ended Current:	Not reported
Owner/Operator Address:	NOT REQUIRED
Owner/Operator City,State,Zip:	NOT REQUIRED, ME 99999
Owner/Operator Telephone:	415-555-1212
Owner/Operator Telephone Ext:	Not reported
Owner/Operator Fax:	Not reported
Owner/Operator Email:	Not reported

Owner/Operator Indicator:	Owner
Owner/Operator Name:	ANDERSON GADBOIS
Legal Status:	Private
Date Became Current:	Not reported
Date Ended Current:	Not reported
Owner/Operator Address:	NOT REQUIRED
Owner/Operator City,State,Zip:	NOT REQUIRED, ME 99999
Owner/Operator Telephone:	415-555-1212
Owner/Operator Telephone Ext:	Not reported
Owner/Operator Fax:	Not reported
Owner/Operator Email:	Not reported

Historic Generators:

Receive Date:	19960901
Handler Name:	ADVANCE CASTING
Federal Waste Generator Description:	Small Quantity Generator
State District Owner:	CA
Large Quantity Handler of Universal Waste:	No
Recognized Trader Importer:	No
Recognized Trader Exporter:	No
Spent Lead Acid Battery Importer:	No
Spent Lead Acid Battery Exporter:	No
Current Record:	Yes

Map ID
Direction
Distance
Elevation

MAP FINDINGS

Site

Database(s)

EDR ID Number
EPA ID Number

ADVANCE CASTING (Continued)

1000151399

Non Storage Recycler Activity:	Not reported
Electronic Manifest Broker:	Not reported
Receive Date:	19800818
Handler Name:	ADVANCE CASTING
Federal Waste Generator Description:	Large Quantity Generator
State District Owner:	CA
Large Quantity Handler of Universal Waste:	No
Recognized Trader Importer:	No
Recognized Trader Exporter:	No
Spent Lead Acid Battery Importer:	No
Spent Lead Acid Battery Exporter:	No
Current Record:	No
Non Storage Recycler Activity:	Not reported
Electronic Manifest Broker:	Not reported

List of NAICS Codes and Descriptions:

NAICS Code:	33992
NAICS Description:	SPORTING AND ATHLETIC GOODS MANUFACTURING

Facility Has Received Notices of Violation:

Found Violation:	Yes
Agency Which Determined Violation:	State
Violation Short Description:	Generators - General
Date Violation was Determined:	19940721
Actual Return to Compliance Date:	19990721
Return to Compliance Qualifier:	Not Resolved
Violation Responsible Agency:	State
Scheduled Compliance Date:	Not reported
Enforcement Identifier:	Not reported
Date of Enforcement Action:	Not reported
Enforcement Responsible Agency:	Not reported
Enforcement Docket Number:	Not reported
Enforcement Attorney:	Not reported
Corrective Action Component:	Not reported
Appeal Initiated Date:	Not reported
Appeal Resolution Date:	Not reported
Disposition Status Date:	Not reported
Disposition Status:	Not reported
Disposition Status Description:	Not reported
Consent/Final Order Sequence Number:	Not reported
Consent/Final Order Respondent Name:	Not reported
Consent/Final Order Lead Agency:	Not reported
Enforcement Type:	Not reported
Enforcement Responsible Person:	Not reported
Enforcement Responsible Sub-Organization:	Not reported
SEP Sequence Number:	Not reported
SEP Expenditure Amount:	Not reported
SEP Scheduled Completion Date:	Not reported
SEP Actual Date:	Not reported
SEP Defaulted Date:	Not reported
SEP Type:	Not reported
SEP Type Description:	Not reported
Proposed Amount:	Not reported
Final Monetary Amount:	Not reported
Paid Amount:	Not reported

Map ID
 Direction
 Distance
 Elevation

MAP FINDINGS

Site

Database(s)

EDR ID Number
 EPA ID Number

ADVANCE CASTING (Continued)

1000151399

Final Count: Not reported
 Final Amount: Not reported

Found Violation: Yes
 Agency Which Determined Violation: State
 Violation Short Description: Generators - General
 Date Violation was Determined: 19930628
 Actual Return to Compliance Date: 19940721
 Return to Compliance Qualifier: Unverifiable
 Violation Responsible Agency: State
 Scheduled Compliance Date: Not reported
 Enforcement Identifier: Not reported
 Date of Enforcement Action: Not reported
 Enforcement Responsible Agency: Not reported
 Enforcement Docket Number: Not reported
 Enforcement Attorney: Not reported
 Corrective Action Component: Not reported
 Appeal Initiated Date: Not reported
 Appeal Resolution Date: Not reported
 Disposition Status Date: Not reported
 Disposition Status: Not reported
 Disposition Status Description: Not reported
 Consent/Final Order Sequence Number: Not reported
 Consent/Final Order Respondent Name: Not reported
 Consent/Final Order Lead Agency: Not reported
 Enforcement Type: Not reported
 Enforcement Responsible Person: Not reported
 Enforcement Responsible Sub-Organization: Not reported
 SEP Sequence Number: Not reported
 SEP Expenditure Amount: Not reported
 SEP Scheduled Completion Date: Not reported
 SEP Actual Date: Not reported
 SEP Defaulted Date: Not reported
 SEP Type: Not reported
 SEP Type Description: Not reported
 Proposed Amount: Not reported
 Final Monetary Amount: Not reported
 Paid Amount: Not reported
 Final Count: Not reported
 Final Amount: Not reported

Evaluation Action Summary:
 Evaluation Date: 19940721
 Evaluation Responsible Agency: State Contractor/Grantee
 Found Violation: Yes
 Evaluation Type Description: COMPLIANCE EVALUATION INSPECTION ON-SITE
 Evaluation Responsible Person Identifier: R9STA
 Evaluation Responsible Sub-Organization: Not reported
 Actual Return to Compliance Date: 19990721
 Scheduled Compliance Date: Not reported
 Date of Request: Not reported
 Date Response Received: Not reported
 Request Agency: Not reported
 Former Citation: Not reported

Evaluation Date: 19930628
 Evaluation Responsible Agency: State Contractor/Grantee

Map ID
Direction
Distance
Elevation

MAP FINDINGS

Site

Database(s)

EDR ID Number
EPA ID Number

ADVANCE CASTING (Continued)

1000151399

Found Violation:	Yes
Evaluation Type Description:	COMPLIANCE EVALUATION INSPECTION ON-SITE
Evaluation Responsible Person Identifier:	R9STA
Evaluation Responsible Sub-Organization:	Not reported
Actual Return to Compliance Date:	19940721
Scheduled Compliance Date:	Not reported
Date of Request:	Not reported
Date Response Received:	Not reported
Request Agency:	Not reported
Former Citation:	Not reported

F29
NNE
< 1/8
0.086 mi.
453 ft.

BAXALTA US INC.
1455 LAWRENCE DR
THOUSAND OAKS, CA 91320

CA CERS HAZ WASTE
CA VENTURA CO. BWT
CA NPDES
CA CIWQS
CA CERS

S113150443
N/A

Site 1 of 5 in cluster F

Relative:
Lower

CERS HAZ WASTE:

Actual:
664 ft.

Name:	BAXALTA US INC.
Address:	1455 LAWRENCE DR
City,State,Zip:	THOUSAND OAKS, CA 91320
Site ID:	387585
CERS ID:	10335676
CERS Description:	Hazardous Waste Generator

Name:	BAXALTA US INC.
Address:	1455 LAWRENCE DR
City,State,Zip:	THOUSAND OAKS, CA 91320
Site ID:	387585
CERS ID:	10335676
CERS Description:	RCRA LQ HW Generator

VENTURA CO. BWT:

Name:	BAXALTA US, INC-WAREHOUSE
Address:	1455 LAWRENCE DR
City,State,Zip:	THOUSAND OAKS, CA
Facility ID:	FA0007044
Program:	BUSINESS PLAN/HAZ WASTE GENERATOR (RCRA-LQG) - GENERAL

NPDES:

Name:	BAXALTA US INC
Address:	1455 LAWRENCE DRIVE
City,State,Zip:	THOUSAND OAKS, CA 91320
Facility Status:	Not reported
NPDES Number:	Not reported
Region:	Not reported
Agency Number:	Not reported
Regulatory Measure ID:	Not reported
Place ID:	Not reported
Order Number:	Not reported
WDID:	4 561026102
Regulatory Measure Type:	Industrial
Program Type:	Not reported
Adoption Date Of Regulatory Measure:	Not reported
Effective Date Of Regulatory Measure:	Not reported
Termination Date Of Regulatory Measure:	Not reported

Map ID
Direction
Distance
Elevation

MAP FINDINGS

Site

Database(s)

EDR ID Number
EPA ID Number

BAXALTA US INC. (Continued)

S113150443

Expiration Date Of Regulatory Measure: Not reported
Discharge Address: Not reported
Discharge Name: Not reported
Discharge City: Not reported
Discharge State: Not reported
Discharge Zip: Not reported
Status: Terminated
Status Date: 03/12/2018
Operator Name: Baxalta US Inc LMF location
Operator Address: 1455 Lawrence Drive
Operator City: Thousand Oaks
Operator State: California
Operator Zip: 91320

NPDES as of 03/2018:

NPDES Number: CAS000001
Status: Terminated
Agency Number: 0
Region: 4
Regulatory Measure ID: 459431
Order Number: 97-03-DWQ
Regulatory Measure Type: Enrollee
Place ID: Not reported
WDID: 4 56I026102
Program Type: Industrial
Adoption Date Of Regulatory Measure: Not reported
Effective Date Of Regulatory Measure: 09/09/2015
Expiration Date Of Regulatory Measure: Not reported
Termination Date Of Regulatory Measure: 06/05/2017
Discharge Name: Baxalta US Inc LMF location
Discharge Address: 1455 Lawrence Drive
Discharge City: Thousand Oaks
Discharge State: California
Discharge Zip: 91320
Received Date: Not reported
Processed Date: Not reported
Status: Not reported
Status Date: Not reported
Place Size: Not reported
Place Size Unit: Not reported
Contact: Not reported
Contact Title: Not reported
Contact Phone: Not reported
Contact Phone Ext: Not reported
Contact Email: Not reported
Operator Name: Not reported
Operator Address: Not reported
Operator City: Not reported
Operator State: Not reported
Operator Zip: Not reported
Operator Contact: Not reported
Operator Contact Title: Not reported
Operator Contact Phone: Not reported
Operator Contact Phone Ext: Not reported
Operator Contact Email: Not reported
Operator Type: Not reported
Developer: Not reported
Developer Address: Not reported

Map ID
Direction
Distance
Elevation

MAP FINDINGS

Site

Database(s)

EDR ID Number
EPA ID Number

BAXALTA US INC. (Continued)

S113150443

Developer City:	Not reported
Developer State:	Not reported
Developer Zip:	Not reported
Developer Contact:	Not reported
Developer Contact Title:	Not reported
Constype Linear Utility Ind:	Not reported
Emergency Phone:	Not reported
Emergency Phone Ext:	Not reported
Constype Above Ground Ind:	Not reported
Constype Below Ground Ind:	Not reported
Constype Cable Line Ind:	Not reported
Constype Comm Line Ind:	Not reported
Constype Commercial Ind:	Not reported
Constype Electrical Line Ind:	Not reported
Constype Gas Line Ind:	Not reported
Constype Industrial Ind:	Not reported
Constype Other Description:	Not reported
Constype Other Ind:	Not reported
Constype Recons Ind:	Not reported
Constype Residential Ind:	Not reported
Constype Transport Ind:	Not reported
Constype Utility Description:	Not reported
Constype Utility Ind:	Not reported
Constype Water Sewer Ind:	Not reported
Dir Discharge Uswater Ind:	Not reported
Receiving Water Name:	Not reported
Certifier:	Not reported
Certifier Title:	Not reported
Certification Date:	Not reported
Primary Sic:	Not reported
Secondary Sic:	Not reported
Tertiary Sic:	Not reported
NPDES Number:	Not reported
Status:	Not reported
Agency Number:	Not reported
Region:	4
Regulatory Measure ID:	459431
Order Number:	Not reported
Regulatory Measure Type:	Industrial
Place ID:	Not reported
WDID:	4 561026102
Program Type:	Not reported
Adoption Date Of Regulatory Measure:	Not reported
Effective Date Of Regulatory Measure:	Not reported
Expiration Date Of Regulatory Measure:	Not reported
Termination Date Of Regulatory Measure:	Not reported
Discharge Name:	Not reported
Discharge Address:	Not reported
Discharge City:	Not reported
Discharge State:	Not reported
Discharge Zip:	Not reported
Received Date:	08/27/2015
Processed Date:	09/09/2015
Status:	Active
Status Date:	06/12/2017
Place Size:	429400

Map ID
Direction
Distance
Elevation

MAP FINDINGS

Site

Database(s)

EDR ID Number
EPA ID Number

BAXALTA US INC. (Continued)

S113150443

Place Size Unit: SqFt
Contact: Amy Patton
Contact Title: Sr. EHS Manager
Contact Phone: 805-375-6700
Contact Phone Ext: Not reported
Contact Email: amy.patton@baxalta.com
Operator Name: Baxalta US Inc LMF location
Operator Address: 1455 Lawrence Drive
Operator City: Thousand Oaks
Operator State: California
Operator Zip: 91320
Operator Contact: Amy Patton
Operator Contact Title: Sr. EHS Manager
Operator Contact Phone: 805-375-6700
Operator Contact Phone Ext: Not reported
Operator Contact Email: amy.patton@baxalta.com
Operator Type: Private Business
Developer: Not reported
Developer Address: Not reported
Developer City: Not reported
Developer State: California
Developer Zip: Not reported
Developer Contact: Not reported
Developer Contact Title: Not reported
Constype Linear Utility Ind: Not reported
Emergency Phone: Not reported
Emergency Phone Ext: Not reported
Constype Above Ground Ind: Not reported
Constype Below Ground Ind: Not reported
Constype Cable Line Ind: Not reported
Constype Comm Line Ind: Not reported
Constype Commercial Ind: Not reported
Constype Electrical Line Ind: Not reported
Constype Gas Line Ind: Not reported
Constype Industrial Ind: Not reported
Constype Other Description: Not reported
Constype Other Ind: Not reported
Constype Recons Ind: Not reported
Constype Residential Ind: Not reported
Constype Transport Ind: Not reported
Constype Utility Description: Not reported
Constype Utility Ind: Not reported
Constype Water Sewer Ind: Not reported
Dir Discharge Uswater Ind: N
Receiving Water Name: Arroyo Conejo Creek
Certifier: Amy Patton
Certifier Title: Sr EHS Manager
Certification Date: 27-AUG-15
Primary Sic: 2836-Biological Products, Except Diagnostic Substances
Secondary Sic: Not reported
Tertiary Sic: Not reported

CIWQS:

Name: BAXALTA US INC
Address: 1455 LAWRENCE DRIVE
City,State,Zip: THOUSAND OAKS, CA 91320

Map ID
Direction
Distance
Elevation

MAP FINDINGS

Site

Database(s)

EDR ID Number
EPA ID Number

BAXALTA US INC. (Continued)

S113150443

Agency: Baxalta US Inc LMF location
Agency Address: 1455 Lawrence Drive, Thousand Oaks, CA 91320
Place/Project Type: Industrial - Biological Products, Except Diagnostic Substances
SIC/NAICS: 2836
Region: 4
Program: INDSTW
Regulatory Measure Status: Terminated
Regulatory Measure Type: Storm water industrial
Order Number: 2014-0057-DWQ
WDID: 4 561026102
NPDES Number: CAS000001
Adoption Date: Not reported
Effective Date: 09/09/2015
Termination Date: 06/05/2017
Expiration/Review Date: Not reported
Design Flow: Not reported
Major/Minor: Not reported
Complexity: Not reported
TTWQ: Not reported
Enforcement Actions within 5 years: 0
Violations within 5 years: 0
Latitude: 34.199612
Longitude: -118.929645

CERS:

Name: BAXALTA US INC.
Address: 1455 LAWRENCE DR
City,State,Zip: THOUSAND OAKS, CA 91320
Site ID: 387585
CERS ID: 10335676
CERS Description: Chemical Storage Facilities

Evaluation:

Eval General Type: Compliance Evaluation Inspection
Eval Date: 03-17-2014
Violations Found: No
Eval Type: Routine done by local agency
Eval Notes: Not reported
Eval Division: Ventura County Environmental Health
Eval Program: HMRRP
Eval Source: CERS,

Eval General Type: Compliance Evaluation Inspection
Eval Date: 07-23-2019
Violations Found: No
Eval Type: Routine done by local agency
Eval Notes: Not reported
Eval Division: Ventura County Environmental Health
Eval Program: HMRRP
Eval Source: CERS,

Eval General Type: Compliance Evaluation Inspection
Eval Date: 02-16-2021
Violations Found: No
Eval Type: Routine done by local agency
Eval Notes: Not reported
Eval Division: Ventura County Environmental Health

Map ID
Direction
Distance
Elevation

MAP FINDINGS

Site

Database(s)

EDR ID Number
EPA ID Number

BAXALTA US INC. (Continued)

S113150443

Eval Program: HWLQG
Eval Source: CERS,

Eval General Type: Compliance Evaluation Inspection
Eval Date: 07-09-2015
Violations Found: No
Eval Type: Routine done by local agency
Eval Notes: Not reported
Eval Division: Ventura County Environmental Health
Eval Program: HMRRP
Eval Source: CERS,

Eval General Type: Compliance Evaluation Inspection
Eval Date: 07-09-2015
Violations Found: No
Eval Type: Routine done by local agency
Eval Notes: Not reported
Eval Division: Ventura County Environmental Health
Eval Program: HW
Eval Source: CERS,

Eval General Type: Compliance Evaluation Inspection
Eval Date: 07-23-2019
Violations Found: No
Eval Type: Routine done by local agency
Eval Notes: Not reported
Eval Division: Ventura County Environmental Health
Eval Program: HWLQG
Eval Source: CERS,

Eval General Type: Compliance Evaluation Inspection
Eval Date: 08-10-2016
Violations Found: No
Eval Type: Routine done by local agency
Eval Notes: Not reported
Eval Division: Ventura County Environmental Health
Eval Program: HMRRP
Eval Source: CERS,

Eval General Type: Compliance Evaluation Inspection
Eval Date: 02-16-2021
Violations Found: No
Eval Type: Routine done by local agency
Eval Notes: Not reported
Eval Division: Ventura County Environmental Health
Eval Program: HMRRP
Eval Source: CERS,

Eval General Type: Compliance Evaluation Inspection
Eval Date: 08-10-2016
Violations Found: No
Eval Type: Routine done by local agency
Eval Notes: Not reported
Eval Division: Ventura County Environmental Health
Eval Program: HW
Eval Source: CERS,

Map ID
Direction
Distance
Elevation

MAP FINDINGS

Site

Database(s)

EDR ID Number
EPA ID Number

BAXALTA US INC. (Continued)

S113150443

Eval General Type: Compliance Evaluation Inspection
Eval Date: 03-17-2014
Violations Found: No
Eval Type: Routine done by local agency
Eval Notes: Not reported
Eval Division: Ventura County Environmental Health
Eval Program: HW
Eval Source: CERS,

Coordinates:
Site ID: 387585
Facility Name: Baxalta US Inc.
Env Int Type Code: HMBP
Program ID: 10335676
Coord Name: Not reported
Ref Point Type Desc: Center of a facility or station.,
Latitude: 34.198360
Longitude: -118.927590

Affiliation:
Affiliation Type Desc: Environmental Contact
Entity Name: Megan Kessler
Entity Title: Not reported
Affiliation Address: 1700 RANCHO CONEJO BLVD
Affiliation City: THOUSAND OAKS
Affiliation State: CA
Affiliation Country: Not reported
Affiliation Zip: 91320
Affiliation Phone: ,

Affiliation Type Desc: Operator
Entity Name: BAXALTA US INC
Entity Title: Not reported
Affiliation Address: Not reported
Affiliation City: Not reported
Affiliation State: Not reported
Affiliation Country: Not reported
Affiliation Zip: Not reported
Affiliation Phone: (805) 375-6700,

Affiliation Type Desc: Property Owner
Entity Name: Baxalta US Inc
Entity Title: Not reported
Affiliation Address: 1700 Rancho Conejo Blvd.
Affiliation City: Thousand Oaks
Affiliation State: CA
Affiliation Country: United States
Affiliation Zip: 91320
Affiliation Phone: (805) 375-6700,

Affiliation Type Desc: Facility Mailing Address
Entity Name: Mailing Address
Entity Title: Not reported
Affiliation Address: 1700 RANCHO CONEJO BLVD
Affiliation City: THOUSAND OAKS
Affiliation State: CA

Map ID
Direction
Distance
Elevation

MAP FINDINGS

Site

Database(s)

EDR ID Number
EPA ID Number

BAXALTA US INC. (Continued)

S113150443

Affiliation Country: Not reported
Affiliation Zip: 91320
Affiliation Phone: ,

Affiliation Type Desc: CUPA District
Entity Name: Ventura County Environmental Health
Entity Title: Not reported
Affiliation Address: 800 South Victoria Avenue
Affiliation City: Ventura
Affiliation State: CA
Affiliation Country: Not reported
Affiliation Zip: 93009
Affiliation Phone: (805) 654-2813,

Affiliation Type Desc: Document Preparer
Entity Name: Lori Elam
Entity Title: Not reported
Affiliation Address: Not reported
Affiliation City: Not reported
Affiliation State: Not reported
Affiliation Country: Not reported
Affiliation Zip: Not reported
Affiliation Phone: ,

Affiliation Type Desc: Identification Signer
Entity Name: Lori Elam
Entity Title: Head of EHS
Affiliation Address: Not reported
Affiliation City: Not reported
Affiliation State: Not reported
Affiliation Country: Not reported
Affiliation Zip: Not reported
Affiliation Phone: ,

Affiliation Type Desc: Legal Owner
Entity Name: BAXALTA US INC
Entity Title: Not reported
Affiliation Address: 1700 RANCHO CONEJO BLVD
Affiliation City: THOUSAND OAKS
Affiliation State: CA
Affiliation Country: United States
Affiliation Zip: 91320
Affiliation Phone: (805) 375-6700,

Affiliation Type Desc: Parent Corporation
Entity Name: BAXTER-WAREHOUSE
Entity Title: Not reported
Affiliation Address: Not reported
Affiliation City: Not reported
Affiliation State: Not reported
Affiliation Country: Not reported
Affiliation Zip: Not reported
Affiliation Phone: ,

Map ID
 Direction
 Distance
 Elevation

MAP FINDINGS

Site

Database(s)

EDR ID Number
 EPA ID Number

<p>F30 NNE < 1/8 0.086 mi. 453 ft.</p> <p>Relative: Lower</p> <p>Actual: 664 ft.</p>	<p>BAXTER 1455 LAWRENCE DRIVE THOUSAND OAKS, CA 91320</p> <p>Site 2 of 5 in cluster F</p> <p>RCRA-LQG: Date Form Received by Agency: 20160901 Handler Name: BAXTER Handler Address: 1455 LAWRENCE DRIVE Handler City,State,Zip: THOUSAND OAKS, CA 91320 EPA ID: CAL000326447 Contact Name: AMY PATTON Contact Address: RANCHO CONEJO BLVD. Contact City,State,Zip: THOUSAND OAKS, CA 91320 Contact Telephone: 805-338-8421 Contact Fax: Not reported Contact Email: AMY.PATTON@BAXALTA.COM Contact Title: SR. EHS MANAGER EPA Region: 09 Land Type: Private Federal Waste Generator Description: Large Quantity Generator Non-Notifier: Not reported Biennial Report Cycle: 2015 Accessibility: Not reported Active Site Indicator: Handler Activities State District Owner: Not reported State District: Not reported Mailing Address: RANCHO CONEJO BLVD Mailing City,State,Zip: THOUSAND OAKS, CA 91320 Owner Name: BAXTER Owner Type: Private Operator Name: BAXTER Operator Type: Private Short-Term Generator Activity: No Importer Activity: No Mixed Waste Generator: No Transporter Activity: No Transfer Facility Activity: No Recycler Activity with Storage: No Small Quantity On-Site Burner Exemption: No Smelting Melting and Refining Furnace Exemption: No Underground Injection Control: No Off-Site Waste Receipt: No Universal Waste Indicator: No Universal Waste Destination Facility: No Federal Universal Waste: No Active Site Fed-Reg Treatment Storage and Disposal Facility: Not reported Active Site Converter Treatment storage and Disposal Facility: Not reported Active Site State-Reg Treatment Storage and Disposal Facility: Not reported Active Site State-Reg Handler: --- Federal Facility Indicator: Not reported Hazardous Secondary Material Indicator: NN Sub-Part K Indicator: Not reported Commercial TSD Indicator: No Treatment Storage and Disposal Type: Not reported 2018 GPRA Permit Baseline: Not on the Baseline 2018 GPRA Renewals Baseline: Not on the Baseline Permit Renewals Workload Universe: Not reported</p>	<p>RCRA-LQG</p> <p>1016954458 CAL000326447</p>
--	--	--

Map ID
Direction
Distance
Elevation

MAP FINDINGS

Site

Database(s)

EDR ID Number
EPA ID Number

BAXTER (Continued)

1016954458

Permit Workload Universe:	Not reported
Permit Progress Universe:	Not reported
Post-Closure Workload Universe:	Not reported
Closure Workload Universe:	Not reported
202 GPRA Corrective Action Baseline:	No
Corrective Action Workload Universe:	No
Subject to Corrective Action Universe:	No
Non-TSDFs Where RCRA CA has Been Imposed Universe:	No
TSDFs Potentially Subject to CA Under 3004 (u)/(v) Universe:	No
TSDFs Only Subject to CA under Discretionary Auth Universe:	No
Corrective Action Priority Ranking:	No NCAPS ranking
Environmental Control Indicator:	No
Institutional Control Indicator:	No
Human Exposure Controls Indicator:	N/A
Groundwater Controls Indicator:	N/A
Operating TSDF Universe:	Not reported
Full Enforcement Universe:	Not reported
Significant Non-Complier Universe:	No
Unaddressed Significant Non-Complier Universe:	No
Addressed Significant Non-Complier Universe:	No
Significant Non-Complier With a Compliance Schedule Universe:	No
Financial Assurance Required:	Not reported
Handler Date of Last Change:	20161104
Recognized Trader-Importer:	No
Recognized Trader-Exporter:	No
Importer of Spent Lead Acid Batteries:	No
Exporter of Spent Lead Acid Batteries:	No
Recycler Activity Without Storage:	Not reported
Manifest Broker:	Not reported
Sub-Part P Indicator:	No

Biennial: List of Years

Year: 2015

[Click Here for Biennial Reporting System Data:](#)

Year: 2013

[Click Here for Biennial Reporting System Data:](#)

Hazardous Waste Summary:

Waste Code:	D001
Waste Description:	IGNITABLE WASTE
Waste Code:	D002
Waste Description:	CORROSIVE WASTE
Waste Code:	D003
Waste Description:	REACTIVE WASTE
Waste Code:	D005
Waste Description:	BARIUM
Waste Code:	D009
Waste Description:	MERCURY
Waste Code:	U002

Map ID
Direction
Distance
Elevation

MAP FINDINGS

Site

Database(s)

EDR ID Number
EPA ID Number

BAXTER (Continued)

1016954458

Waste Description: 2-PROPANONE (I) (OR) ACETONE (I)

Handler - Owner Operator:

Owner/Operator Indicator: Operator
Owner/Operator Name: BAXTER
Legal Status: Private
Date Became Current: 20040801
Date Ended Current: Not reported
Owner/Operator Address: Not reported
Owner/Operator City,State,Zip: Not reported
Owner/Operator Telephone: Not reported
Owner/Operator Telephone Ext: Not reported
Owner/Operator Fax: Not reported
Owner/Operator Email: Not reported

Owner/Operator Indicator: Owner
Owner/Operator Name: BAXTER
Legal Status: Private
Date Became Current: 20121217
Date Ended Current: Not reported
Owner/Operator Address: 1700 RANCHO CONEJO BLVD.
Owner/Operator City,State,Zip: THOUSAND OAKS, CA 91320
Owner/Operator Telephone: 805-375-6700
Owner/Operator Telephone Ext: Not reported
Owner/Operator Fax: Not reported
Owner/Operator Email: Not reported

Owner/Operator Indicator: Owner
Owner/Operator Name: BAXTER HEALTHCARE CORP
Legal Status: Private
Date Became Current: 20121217
Date Ended Current: Not reported
Owner/Operator Address: 1700 RANCHO CONEJO
Owner/Operator City,State,Zip: THOUSAND OAKS, CA 91320
Owner/Operator Telephone: 805-375-6700
Owner/Operator Telephone Ext: Not reported
Owner/Operator Fax: Not reported
Owner/Operator Email: Not reported

Owner/Operator Indicator: Operator
Owner/Operator Name: BAXTER HEALTHCARE CORP
Legal Status: Private
Date Became Current: 20040801
Date Ended Current: Not reported
Owner/Operator Address: Not reported
Owner/Operator City,State,Zip: Not reported
Owner/Operator Telephone: Not reported
Owner/Operator Telephone Ext: Not reported
Owner/Operator Fax: Not reported
Owner/Operator Email: Not reported

Historic Generators:

Receive Date: 20140301
Handler Name: BAXTER
Federal Waste Generator Description: Large Quantity Generator
State District Owner: Not reported

Map ID
 Direction
 Distance
 Elevation

MAP FINDINGS

Site

Database(s)

EDR ID Number
 EPA ID Number

BAXTER (Continued)

1016954458

Large Quantity Handler of Universal Waste: No
 Recognized Trader Importer: No
 Recognized Trader Exporter: No
 Spent Lead Acid Battery Importer: No
 Spent Lead Acid Battery Exporter: No
 Current Record: No
 Non Storage Recycler Activity: Not reported
 Electronic Manifest Broker: Not reported

Receive Date: 20160901
 Handler Name: BAXTER
 Federal Waste Generator Description: Large Quantity Generator
 State District Owner: Not reported
 Large Quantity Handler of Universal Waste: No
 Recognized Trader Importer: No
 Recognized Trader Exporter: No
 Spent Lead Acid Battery Importer: No
 Spent Lead Acid Battery Exporter: No
 Current Record: Yes
 Non Storage Recycler Activity: Not reported
 Electronic Manifest Broker: Not reported

List of NAICS Codes and Descriptions:

NAICS Code: 325414
 NAICS Description: BIOLOGICAL PRODUCT (EXCEPT DIAGNOSTIC) MANUFACTURING

Facility Has Received Notices of Violations:

Violations: No Violations Found

Evaluation Action Summary:

Evaluations: No Evaluations Found

F31
NNE
 < 1/8
 0.086 mi.
 453 ft.

BAXALTA US INC
1455 LAWRENCE DR
THOUSAND OAKS, CA 91320

RCRA-LQG 1017785859
CAR000253575

Site 3 of 5 in cluster F

Relative:
Lower
Actual:
664 ft.

RCRA-LQG:
 Date Form Received by Agency: 20200227
 Handler Name: BAXALTA US INC
 Handler Address: 1455 LAWRENCE DR
 Handler City,State,Zip: THOUSAND OAKS, CA 91320-0000
 EPA ID: CAR000253575
 Contact Name: MARY BEEUNAS
 Contact Address: LAWRENCE DR
 Contact City,State,Zip: THOUSAND OAKS, CA 91320-0000
 Contact Telephone: 760-300-9492
 Contact Fax: Not reported
 Contact Email: MARY.BEEUNAS@TAKEDA.COM
 Contact Title: HEAD OF EHS
 EPA Region: 09
 Land Type: Private
 Federal Waste Generator Description: Large Quantity Generator
 Non-Notifier: Not reported

Map ID
 Direction
 Distance
 Elevation

MAP FINDINGS

Site

Database(s)

EDR ID Number
 EPA ID Number

BAXALTA US INC (Continued)

1017785859

Biennial Report Cycle:	2019
Accessibility:	Not reported
Active Site Indicator:	Handler Activities
State District Owner:	Not reported
State District:	Not reported
Mailing Address:	LAWRENCE DR
Mailing City, State, Zip:	THOUSAND OAKS, CA 91320-0000
Owner Name:	BAXALTA US, INC.
Owner Type:	Private
Operator Name:	BAXALTA US, INC.
Operator Type:	Private
Short-Term Generator Activity:	No
Importer Activity:	No
Mixed Waste Generator:	No
Transporter Activity:	No
Transfer Facility Activity:	No
Recycler Activity with Storage:	No
Small Quantity On-Site Burner Exemption:	No
Smelting Melting and Refining Furnace Exemption:	No
Underground Injection Control:	No
Off-Site Waste Receipt:	No
Universal Waste Indicator:	No
Universal Waste Destination Facility:	No
Federal Universal Waste:	No
Active Site Fed-Reg Treatment Storage and Disposal Facility:	Not reported
Active Site Converter Treatment storage and Disposal Facility:	Not reported
Active Site State-Reg Treatment Storage and Disposal Facility:	Not reported
Active Site State-Reg Handler:	---
Federal Facility Indicator:	Not reported
Hazardous Secondary Material Indicator:	N
Sub-Part K Indicator:	Not reported
Commercial TSD Indicator:	No
Treatment Storage and Disposal Type:	Not reported
2018 GPRA Permit Baseline:	Not on the Baseline
2018 GPRA Renewals Baseline:	Not on the Baseline
Permit Renewals Workload Universe:	Not reported
Permit Workload Universe:	Not reported
Permit Progress Universe:	Not reported
Post-Closure Workload Universe:	Not reported
Closure Workload Universe:	Not reported
202 GPRA Corrective Action Baseline:	No
Corrective Action Workload Universe:	No
Subject to Corrective Action Universe:	No
Non-TSDFs Where RCRA CA has Been Imposed Universe:	No
TSDFs Potentially Subject to CA Under 3004 (u)/(v) Universe:	No
TSDFs Only Subject to CA under Discretionary Auth Universe:	No
Corrective Action Priority Ranking:	No NCAPS ranking
Environmental Control Indicator:	No
Institutional Control Indicator:	No
Human Exposure Controls Indicator:	N/A
Groundwater Controls Indicator:	N/A
Operating TSDF Universe:	Not reported
Full Enforcement Universe:	Not reported
Significant Non-Complier Universe:	No
Unaddressed Significant Non-Complier Universe:	No
Addressed Significant Non-Complier Universe:	No
Significant Non-Complier With a Compliance Schedule Universe:	No

Map ID
Direction
Distance
Elevation

MAP FINDINGS

Site

Database(s)

EDR ID Number
EPA ID Number

BAXALTA US INC (Continued)

1017785859

Financial Assurance Required:	Not reported
Handler Date of Last Change:	20200922
Recognized Trader-Importer:	No
Recognized Trader-Exporter:	No
Importer of Spent Lead Acid Batteries:	No
Exporter of Spent Lead Acid Batteries:	No
Recycler Activity Without Storage:	No
Manifest Broker:	No
Sub-Part P Indicator:	No

Biennial: List of Years

Year: 2019

[Click Here for Biennial Reporting System Data:](#)

Year: 2017

[Click Here for Biennial Reporting System Data:](#)

Year: 2015

[Click Here for Biennial Reporting System Data:](#)

Hazardous Waste Summary:

Waste Code: D001
Waste Description: IGNITABLE WASTE

Waste Code: D002
Waste Description: CORROSIVE WASTE

Waste Code: D003
Waste Description: REACTIVE WASTE

Waste Code: D004
Waste Description: ARSENIC

Waste Code: D005
Waste Description: BARIUM

Waste Code: D009
Waste Description: MERCURY

Waste Code: F003
Waste Description: THE FOLLOWING SPENT NONHALOGENATED SOLVENTS: XYLENE, ACETONE, ETHYL ACETATE, ETHYL BENZENE, ETHYL ETHER, METHYL ISOBUTYL KETONE, N-BUTYL ALCOHOL, CYCLOHEXANONE, AND METHANOL; ALL SPENT SOLVENT MIXTURES/BLENDS CONTAINING, BEFORE USE, ONLY THE ABOVE SPENT NONHALOGENATED SOLVENTS; AND ALL SPENT SOLVENT MIXTURES/BLENDS CONTAINING, BEFORE USE, ONE OR MORE OF THE ABOVE NONHALOGENATED SOLVENTS, AND A TOTAL OF TEN PERCENT OR MORE (BY VOLUME) OF ONE OR MORE OF THOSE SOLVENTS LISTED IN F001, F002, F004, AND F005; AND STILL BOTTOMS FROM THE RECOVERY OF THESE SPENT SOLVENTS AND SPENT SOLVENT MIXTURES.

Waste Code: U002
Waste Description: 2-PROPANONE (I) (OR) ACETONE (I)

Map ID
Direction
Distance
Elevation

MAP FINDINGS

Site

Database(s)

EDR ID Number
EPA ID Number

BAXALTA US INC (Continued)

1017785859

Handler - Owner Operator:
Owner/Operator Indicator: Owner
Owner/Operator Name: BAXALTA US INC
Legal Status: Private
Date Became Current: 20140908
Date Ended Current: Not reported
Owner/Operator Address: 1700 RANCHO CONEJO BLVD
Owner/Operator City,State,Zip: THOUSAND OAKS, CA 91320
Owner/Operator Telephone: 805-375-6700
Owner/Operator Telephone Ext: Not reported
Owner/Operator Fax: Not reported
Owner/Operator Email: Not reported

Owner/Operator Indicator: Operator
Owner/Operator Name: BAXALTA US, INC.
Legal Status: Private
Date Became Current: 20150701
Date Ended Current: Not reported
Owner/Operator Address: Not reported
Owner/Operator City,State,Zip: Not reported
Owner/Operator Telephone: Not reported
Owner/Operator Telephone Ext: Not reported
Owner/Operator Fax: Not reported
Owner/Operator Email: Not reported

Owner/Operator Indicator: Owner
Owner/Operator Name: BAXALTA US, INC.
Legal Status: Private
Date Became Current: 20150701
Date Ended Current: Not reported
Owner/Operator Address: 1455 LAWRENCE DR
Owner/Operator City,State,Zip: THOUSAND OAKS, CA 91320-0000
Owner/Operator Telephone: 760-300-9492
Owner/Operator Telephone Ext: Not reported
Owner/Operator Fax: Not reported
Owner/Operator Email: MARY.BEEUNAS@BAXALTA.COM

Owner/Operator Indicator: Operator
Owner/Operator Name: BAXALTA US, INC.
Legal Status: Private
Date Became Current: 20150101
Date Ended Current: Not reported
Owner/Operator Address: 1455 LAWRENCE DR
Owner/Operator City,State,Zip: THOUSAND OAKS, CA 91320-0000
Owner/Operator Telephone: 760-300-9492
Owner/Operator Telephone Ext: Not reported
Owner/Operator Fax: Not reported
Owner/Operator Email: MARY.BEEUNAS@BAXALTA.COM

Owner/Operator Indicator: Operator
Owner/Operator Name: BAXALTA US, INC.
Legal Status: Private
Date Became Current: 20150101
Date Ended Current: Not reported
Owner/Operator Address: 1455 LAWRENCE DR
Owner/Operator City,State,Zip: THOUSAND OAKS, CA 91320-0000
Owner/Operator Telephone: 760-300-9492

Map ID
Direction
Distance
Elevation

MAP FINDINGS

Site

Database(s)

EDR ID Number
EPA ID Number

BAXALTA US INC (Continued)

1017785859

Owner/Operator Telephone Ext: Not reported
Owner/Operator Fax: Not reported
Owner/Operator Email: MARY.BEEUNAS@BAXALTA.COM

Owner/Operator Indicator: Owner
Owner/Operator Name: BAXALTA US, INC.
Legal Status: Private
Date Became Current: 20150701
Date Ended Current: Not reported
Owner/Operator Address: 1455 LAWRENCE DR
Owner/Operator City,State,Zip: THOUSAND OAKS, CA 91320-0000
Owner/Operator Telephone: 760-300-9492
Owner/Operator Telephone Ext: Not reported
Owner/Operator Fax: Not reported
Owner/Operator Email: MARY.BEEUNAS@BAXALTA.COM

Owner/Operator Indicator: Owner
Owner/Operator Name: BAXALTA US, INC.
Legal Status: Private
Date Became Current: 20150701
Date Ended Current: Not reported
Owner/Operator Address: 1700 RANCHO CONEJO BLVD.
Owner/Operator City,State,Zip: THOUSAND OAKS, CA 91320
Owner/Operator Telephone: 805-375-6700
Owner/Operator Telephone Ext: Not reported
Owner/Operator Fax: Not reported
Owner/Operator Email: Not reported

Owner/Operator Indicator: Operator
Owner/Operator Name: CHARLES NELSON PLANT MGR
Legal Status: Private
Date Became Current: 20140908
Date Ended Current: Not reported
Owner/Operator Address: Not reported
Owner/Operator City,State,Zip: Not reported
Owner/Operator Telephone: Not reported
Owner/Operator Telephone Ext: Not reported
Owner/Operator Fax: Not reported
Owner/Operator Email: Not reported

Historic Generators:

Receive Date: 20160222
Handler Name: BAXALTA US, INC
Federal Waste Generator Description: Large Quantity Generator
State District Owner: Not reported
Large Quantity Handler of Universal Waste: No
Recognized Trader Importer: No
Recognized Trader Exporter: No
Spent Lead Acid Battery Importer: No
Spent Lead Acid Battery Exporter: No
Current Record: No
Non Storage Recycler Activity: Not reported
Electronic Manifest Broker: Not reported

Receive Date: 20180226
Handler Name: BAXALTA US INC
Federal Waste Generator Description: Large Quantity Generator

Map ID
Direction
Distance
Elevation

MAP FINDINGS

Site

Database(s)

EDR ID Number
EPA ID Number

BAXALTA US INC (Continued)

1017785859

State District Owner: Not reported
Large Quantity Handler of Universal Waste: No
Recognized Trader Importer: No
Recognized Trader Exporter: No
Spent Lead Acid Battery Importer: No
Spent Lead Acid Battery Exporter: No
Current Record: No
Non Storage Recycler Activity: No
Electronic Manifest Broker: No

Receive Date: 20200227
Handler Name: BAXALTA US INC
Federal Waste Generator Description: Large Quantity Generator
State District Owner: Not reported
Large Quantity Handler of Universal Waste: No
Recognized Trader Importer: No
Recognized Trader Exporter: No
Spent Lead Acid Battery Importer: No
Spent Lead Acid Battery Exporter: No
Current Record: Yes
Non Storage Recycler Activity: No
Electronic Manifest Broker: No

Receive Date: 20150507
Handler Name: BAXALTA US INC
Federal Waste Generator Description: Large Quantity Generator
State District Owner: Not reported
Large Quantity Handler of Universal Waste: No
Recognized Trader Importer: No
Recognized Trader Exporter: No
Spent Lead Acid Battery Importer: No
Spent Lead Acid Battery Exporter: No
Current Record: No
Non Storage Recycler Activity: Not reported
Electronic Manifest Broker: Not reported

List of NAICS Codes and Descriptions:

NAICS Code: 325412
NAICS Description: PHARMACEUTICAL PREPARATION MANUFACTURING

NAICS Code: 325414
NAICS Description: BIOLOGICAL PRODUCT (EXCEPT DIAGNOSTIC) MANUFACTURING

Facility Has Received Notices of Violation:

Found Violation: No
Agency Which Determined Violation: Not reported
Violation Short Description: Not reported
Date Violation was Determined: Not reported
Actual Return to Compliance Date: Not reported
Return to Compliance Qualifier: Not reported
Violation Responsible Agency: Not reported
Scheduled Compliance Date: Not reported
Enforcement Identifier: Not reported
Date of Enforcement Action: Not reported
Enforcement Responsible Agency: Not reported
Enforcement Docket Number: Not reported

Map ID
Direction
Distance
Elevation

MAP FINDINGS

Site

Database(s)

EDR ID Number
EPA ID Number

BAXALTA US INC (Continued)

1017785859

Enforcement Attorney:	Not reported
Corrective Action Component:	Not reported
Appeal Initiated Date:	Not reported
Appeal Resolution Date:	Not reported
Disposition Status Date:	Not reported
Disposition Status:	Not reported
Disposition Status Description:	Not reported
Consent/Final Order Sequence Number:	Not reported
Consent/Final Order Respondent Name:	Not reported
Consent/Final Order Lead Agency:	Not reported
Enforcement Type:	Not reported
Enforcement Responsible Person:	Not reported
Enforcement Responsible Sub-Organization:	Not reported
SEP Sequence Number:	Not reported
SEP Expenditure Amount:	Not reported
SEP Scheduled Completion Date:	Not reported
SEP Actual Date:	Not reported
SEP Defaulted Date:	Not reported
SEP Type:	Not reported
SEP Type Description:	Not reported
Proposed Amount:	Not reported
Final Monetary Amount:	Not reported
Paid Amount:	Not reported
Final Count:	Not reported
Final Amount:	Not reported
Found Violation:	No
Agency Which Determined Violation:	Not reported
Violation Short Description:	Not reported
Date Violation was Determined:	Not reported
Actual Return to Compliance Date:	Not reported
Return to Compliance Qualifier:	Not reported
Violation Responsible Agency:	Not reported
Scheduled Compliance Date:	Not reported
Enforcement Identifier:	Not reported
Date of Enforcement Action:	Not reported
Enforcement Responsible Agency:	Not reported
Enforcement Docket Number:	Not reported
Enforcement Attorney:	Not reported
Corrective Action Component:	Not reported
Appeal Initiated Date:	Not reported
Appeal Resolution Date:	Not reported
Disposition Status Date:	Not reported
Disposition Status:	Not reported
Disposition Status Description:	Not reported
Consent/Final Order Sequence Number:	Not reported
Consent/Final Order Respondent Name:	Not reported
Consent/Final Order Lead Agency:	Not reported
Enforcement Type:	Not reported
Enforcement Responsible Person:	Not reported
Enforcement Responsible Sub-Organization:	Not reported
SEP Sequence Number:	Not reported
SEP Expenditure Amount:	Not reported
SEP Scheduled Completion Date:	Not reported
SEP Actual Date:	Not reported
SEP Defaulted Date:	Not reported
SEP Type:	Not reported

Map ID
 Direction
 Distance
 Elevation

MAP FINDINGS

Site

Database(s)

EDR ID Number
 EPA ID Number

BAXALTA US INC (Continued)

1017785859

SEP Type Description: Not reported
 Proposed Amount: Not reported
 Final Monetary Amount: Not reported
 Paid Amount: Not reported
 Final Count: Not reported
 Final Amount: Not reported

Evaluation Action Summary:

Evaluation Date: 20210216
 Evaluation Responsible Agency: State
 Found Violation: No
 Evaluation Type Description: COMPLIANCE EVALUATION INSPECTION ON-SITE
 Evaluation Responsible Person Identifier: CUPA
 Evaluation Responsible Sub-Organization: Not reported
 Actual Return to Compliance Date: Not reported
 Scheduled Compliance Date: Not reported
 Date of Request: Not reported
 Date Response Received: Not reported
 Request Agency: Not reported
 Former Citation: Not reported

Evaluation Date: 20190723
 Evaluation Responsible Agency: State
 Found Violation: No
 Evaluation Type Description: COMPLIANCE EVALUATION INSPECTION ON-SITE
 Evaluation Responsible Person Identifier: Not reported
 Evaluation Responsible Sub-Organization: Not reported
 Actual Return to Compliance Date: Not reported
 Scheduled Compliance Date: Not reported
 Date of Request: Not reported
 Date Response Received: Not reported
 Request Agency: Not reported
 Former Citation: Not reported

E32
SW
< 1/8
0.100 mi.
527 ft.

HOLDEN COLOR INC
1153 LAWRENCE DR
NEWBURY PARK, CA 91320

Site 8 of 8 in cluster E

RCRA NonGen / NLR 100111639
FINDS CAR000011767
ECHO
CA VENTURA CO. BWT
CA HAZNET
CA HWTS

Relative:
Lower
Actual:
681 ft.

RCRA NonGen / NLR:
 Date Form Received by Agency: 19990223
 Handler Name: HOLDEN COLOR INC
 Handler Address: 1153 LAWRENCE DR
 Handler City,State,Zip: NEWBURY PARK, CA 91320
 EPA ID: CAR000011767
 Contact Name: PHILLIP STEWART
 Contact Address: 1153 LAWRENCE DR
 Contact City,State,Zip: NEWBURY PARK, CA 91320
 Contact Telephone: 805-376-9283
 Contact Fax: Not reported
 Contact Email: Not reported
 Contact Title: Not reported
 EPA Region: 09
 Land Type: Private

Map ID
 Direction
 Distance
 Elevation

MAP FINDINGS

Site

Database(s)

EDR ID Number
 EPA ID Number

HOLDEN COLOR INC (Continued)

1001111639

Federal Waste Generator Description:	Not a generator, verified
Non-Notifier:	Not reported
Biennial Report Cycle:	Not reported
Accessibility:	Not reported
Active Site Indicator:	Not reported
State District Owner:	Not reported
State District:	Not reported
Mailing Address:	1153 LAWRENCE DR
Mailing City, State, Zip:	NEWBURY PARK, CA 91320
Owner Name:	MARK HOLDEN
Owner Type:	Private
Operator Name:	Not reported
Operator Type:	Not reported
Short-Term Generator Activity:	No
Importer Activity:	No
Mixed Waste Generator:	No
Transporter Activity:	No
Transfer Facility Activity:	No
Recycler Activity with Storage:	No
Small Quantity On-Site Burner Exemption:	No
Smelting Melting and Refining Furnace Exemption:	No
Underground Injection Control:	No
Off-Site Waste Receipt:	No
Universal Waste Indicator:	No
Universal Waste Destination Facility:	No
Federal Universal Waste:	No
Active Site Fed-Reg Treatment Storage and Disposal Facility:	Not reported
Active Site Converter Treatment storage and Disposal Facility:	Not reported
Active Site State-Reg Treatment Storage and Disposal Facility:	Not reported
Active Site State-Reg Handler:	---
Federal Facility Indicator:	Not reported
Hazardous Secondary Material Indicator:	NN
Sub-Part K Indicator:	Not reported
Commercial TSD Indicator:	No
Treatment Storage and Disposal Type:	Not reported
2018 GPRA Permit Baseline:	Not on the Baseline
2018 GPRA Renewals Baseline:	Not on the Baseline
Permit Renewals Workload Universe:	Not reported
Permit Workload Universe:	Not reported
Permit Progress Universe:	Not reported
Post-Closure Workload Universe:	Not reported
Closure Workload Universe:	Not reported
202 GPRA Corrective Action Baseline:	No
Corrective Action Workload Universe:	No
Subject to Corrective Action Universe:	No
Non-TSDFs Where RCRA CA has Been Imposed Universe:	No
TSDFs Potentially Subject to CA Under 3004 (u)/(v) Universe:	No
TSDFs Only Subject to CA under Discretionary Auth Universe:	No
Corrective Action Priority Ranking:	No NCAPS ranking
Environmental Control Indicator:	No
Institutional Control Indicator:	No
Human Exposure Controls Indicator:	N/A
Groundwater Controls Indicator:	N/A
Operating TSDF Universe:	Not reported
Full Enforcement Universe:	Not reported
Significant Non-Complier Universe:	No
Unaddressed Significant Non-Complier Universe:	No

Map ID
Direction
Distance
Elevation

MAP FINDINGS

Site

Database(s)

EDR ID Number
EPA ID Number

HOLDEN COLOR INC (Continued)

1001111639

Addressed Significant Non-Complier Universe: No
Significant Non-Complier With a Compliance Schedule Universe: No
Financial Assurance Required: Not reported
Handler Date of Last Change: 20020627
Recognized Trader-Importer: No
Recognized Trader-Exporter: No
Importer of Spent Lead Acid Batteries: No
Exporter of Spent Lead Acid Batteries: No
Recycler Activity Without Storage: Not reported
Manifest Broker: Not reported
Sub-Part P Indicator: No

Handler - Owner Operator:

Owner/Operator Indicator: Owner
Owner/Operator Name: MARK HOLDEN
Legal Status: Private
Date Became Current: Not reported
Date Ended Current: Not reported
Owner/Operator Address: 5113 EL CORTIJO PL
Owner/Operator City,State,Zip: CAMARILLO, CA 93012
Owner/Operator Telephone: 805-389-9687
Owner/Operator Telephone Ext: Not reported
Owner/Operator Fax: Not reported
Owner/Operator Email: Not reported

Historic Generators:

Receive Date: 19990223
Handler Name: HOLDEN COLOR INC
Federal Waste Generator Description: Not a generator, verified
State District Owner: Not reported
Large Quantity Handler of Universal Waste: No
Recognized Trader Importer: No
Recognized Trader Exporter: No
Spent Lead Acid Battery Importer: No
Spent Lead Acid Battery Exporter: No
Current Record: Yes
Non Storage Recycler Activity: Not reported
Electronic Manifest Broker: Not reported

List of NAICS Codes and Descriptions:

NAICS Codes: No NAICS Codes Found

Facility Has Received Notices of Violations:

Violations: No Violations Found

Evaluation Action Summary:

Evaluations: No Evaluations Found

FINDS:

Registry ID: 110002911671

Map ID
Direction
Distance
Elevation

MAP FINDINGS

Site

Database(s)

EDR ID Number
EPA ID Number

HOLDEN COLOR INC (Continued)

1001111639

Click Here:

Environmental Interest/Information System:

RCRAInfo is a national information system that supports the Resource Conservation and Recovery Act (RCRA) program through the tracking of events and activities related to facilities that generate, transport, and treat, store, or dispose of hazardous waste. RCRAInfo allows RCRA program staff to track the notification, permit, compliance, and corrective action activities required under RCRA.

[Click this hyperlink](#) while viewing on your computer to access additional FINDS: detail in the EDR Site Report.

ECHO:

Envid: 1001111639
Registry ID: 110002911671
DFR URL: <http://echo.epa.gov/detailed-facility-report?fid=110002911671>
Name: HOLDEN COLOR INC
Address: 1153 LAWRENCE DR
City,State,Zip: NEWBURY PARK, CA 91320

VENTURA CO. BWT:

Name: NORTH AMERICAN IMAGING, INC.
Address: 1153 LAWRENCE DR.
City,State,Zip: NEWBURY PARK, CA
Facility ID: BP 2003
Program: Not reported

Name: NORTH AMERICAN IMAGING, INC.
Address: 1153 LAWRENCE DR.
City,State,Zip: NEWBURY PARK, CA
Facility ID: HM 693
Program: Not reported

Name: HOLDEN COLOR, INC.
Address: 1153 LAWRENCE DR.
City,State,Zip: NEWBURY PARK, CA
Facility ID: HM 692
Program: Not reported

Name: HOLDEN COLOR, INC.
Address: 1153 LAWRENCE DR.
City,State,Zip: NEWBURY PARK, CA
Facility ID: BP 2002
Program: Not reported

HAZNET:

Name: HOLDEN COLOR INC
Address: 1153 LAWRENCE DR
Address 2: Not reported
City,State,Zip: NEWBURY PARK, CA 913200000
Contact: PHILLIP STEWART
Telephone: 8055835255
Mailing Name: Not reported
Mailing Address: 3990 ROYAL AVE

Map ID
Direction
Distance
Elevation

MAP FINDINGS

Site

Database(s)

EDR ID Number
EPA ID Number

HOLDEN COLOR INC (Continued)

1001111639

Year:	2000
Gepaid:	CAR000011767
TSD EPA ID:	CAD093459485
CA Waste Code:	541 - Photochemicals/photoprocessing waste
Disposal Method:	R01 - Recycler
Tons:	2.1684
Year:	1999
Gepaid:	CAR000011767
TSD EPA ID:	CAT000613976
CA Waste Code:	541 - Photochemicals/photoprocessing waste
Disposal Method:	H01 - Transfer Station
Tons:	2.5853
Year:	1998
Gepaid:	CAR000011767
TSD EPA ID:	CAT000613976
CA Waste Code:	741 - Liquids with halogenated organic compounds >= 1,000 Mg/L
Disposal Method:	H01 - Transfer Station
Tons:	0.1167
Year:	1997
Gepaid:	CAR000011767
TSD EPA ID:	CAT000613976
CA Waste Code:	541 - Photochemicals/photoprocessing waste
Disposal Method:	-
Tons:	0.0834
Year:	1997
Gepaid:	CAR000011767
TSD EPA ID:	CAT000613976
CA Waste Code:	541 - Photochemicals/photoprocessing waste
Disposal Method:	H01 - Transfer Station
Tons:	0.3441
Year:	1997
Gepaid:	CAR000011767
TSD EPA ID:	CAT000613976
CA Waste Code:	-
Disposal Method:	H01 - Transfer Station
Tons:	0.005
Year:	1996
Gepaid:	CAR000011767
TSD EPA ID:	CAT000613976
CA Waste Code:	-
Disposal Method:	R01 - Recycler
Tons:	0
Year:	1996
Gepaid:	CAR000011767
TSD EPA ID:	CAT000613976
CA Waste Code:	541 - Photochemicals/photoprocessing waste
Disposal Method:	R01 - Recycler
Tons:	1.0897
Year:	1996

Map ID
Direction
Distance
Elevation

MAP FINDINGS

Site

Database(s)

EDR ID Number
EPA ID Number

HOLDEN COLOR INC (Continued)

100111639

Gepaid: CAR000011767
TSD EPA ID: CAT000613976
CA Waste Code: 541 - Photochemicals/photoprocessing waste
Disposal Method: H01 - Transfer Station
Tons: 0.0884

Additional Info:

Year: 1998
Gen EPA ID: CAR000011767

Shipment Date: 19981105
Creation Date: 1/13/1999 0:00:00
Receipt Date: 19981109
Manifest ID: 98288068
Trans EPA ID: ILD984908202
Trans Name: Not reported
Trans 2 EPA ID: Not reported
Trans 2 Name: Not reported
TSD EPA ID: CAT000613976
Trans Name: Not reported
TSD EPA Alt ID: CAT000613976
TSD EPA Alt Name: Not reported
Waste Code Description: 741 - Liquids with halogenated organic compounds > 1000 mg/l
RCRA Code: D001
Meth Code: H01 - Transfer Station
Quantity Tons: 0.05
Waste Quantity: 12
Quantity Unit: G
Additional Code 1: Not reported
Additional Code 2: Not reported
Additional Code 3: Not reported
Additional Code 4: Not reported
Additional Code 5: Not reported

Shipment Date: 19981021
Creation Date: 1/13/1999 0:00:00
Receipt Date: 19981023
Manifest ID: 98564612
Trans EPA ID: ILD984908202
Trans Name: Not reported
Trans 2 EPA ID: Not reported
Trans 2 Name: Not reported
TSD EPA ID: CAT000613976
Trans Name: Not reported
TSD EPA Alt ID: CAT000613976
TSD EPA Alt Name: Not reported
Waste Code Description: 741 - Liquids with halogenated organic compounds > 1000 mg/l
RCRA Code: D001
Meth Code: H01 - Transfer Station
Quantity Tons: 0.0667
Waste Quantity: 16
Quantity Unit: G
Additional Code 1: Not reported
Additional Code 2: Not reported
Additional Code 3: Not reported
Additional Code 4: Not reported

Map ID
Direction
Distance
Elevation

MAP FINDINGS

Site

Database(s)

EDR ID Number
EPA ID Number

HOLDEN COLOR INC (Continued)

1001111639

Additional Code 5: Not reported

Additional Info:

Year: 2000
Gen EPA ID: CAR000011767

Shipment Date: 20000511
Creation Date: 7/12/2000 0:00:00
Receipt Date: 20000523
Manifest ID: 20210193
Trans EPA ID: ILD984908202
Trans Name: Not reported
Trans 2 EPA ID: AZ0000001560
Trans 2 Name: Not reported
TSDf EPA ID: CAD093459485
Trans Name: Not reported
TSDf Alt EPA ID: CAD093459485
TSDf Alt Name: Not reported
Waste Code Description: 541 - Photochemicals / photo processing waste
RCRA Code: D011
Meth Code: R01 - Recycler
Quantity Tons: 0.6255
Waste Quantity: 150
Quantity Unit: G
Additional Code 1: Not reported
Additional Code 2: Not reported
Additional Code 3: Not reported
Additional Code 4: Not reported
Additional Code 5: Not reported

Shipment Date: 20000414
Creation Date: 9/25/2000 0:00:00
Receipt Date: 20000426
Manifest ID: 99849013
Trans EPA ID: ILD984908202
Trans Name: Not reported
Trans 2 EPA ID: SCR000074591
Trans 2 Name: Not reported
TSDf EPA ID: CAD093459485
Trans Name: Not reported
TSDf Alt EPA ID: CAD093459485
TSDf Alt Name: Not reported
Waste Code Description: 541 - Photochemicals / photo processing waste
RCRA Code: D011
Meth Code: R01 - Recycler
Quantity Tons: 0.5004
Waste Quantity: 120
Quantity Unit: G
Additional Code 1: Not reported
Additional Code 2: Not reported
Additional Code 3: Not reported
Additional Code 4: Not reported
Additional Code 5: Not reported

Shipment Date: 20000317
Creation Date: 6/13/2000 0:00:00
Receipt Date: 20000328

Map ID
Direction
Distance
Elevation

MAP FINDINGS

Site

Database(s)

EDR ID Number
EPA ID Number

HOLDEN COLOR INC (Continued)

1001111639

Manifest ID: 99841834
Trans EPA ID: ILD984908202
Trans Name: Not reported
Trans 2 EPA ID: SCR000074591
Trans 2 Name: Not reported
TSDf EPA ID: CAD093459485
Trans Name: Not reported
TSDf Alt EPA ID: CAD093459485
TSDf Alt Name: Not reported
Waste Code Description: 541 - Photochemicals / photo processing waste
RCRA Code: D011
Meth Code: R01 - Recycler
Quantity Tons: 0.3753
Waste Quantity: 90
Quantity Unit: G
Additional Code 1: Not reported
Additional Code 2: Not reported
Additional Code 3: Not reported
Additional Code 4: Not reported
Additional Code 5: Not reported

Shipment Date: 20000215
Creation Date: 5/1/2000 0:00:00
Receipt Date: 20000223
Manifest ID: 99869517
Trans EPA ID: ILD984908202
Trans Name: Not reported
Trans 2 EPA ID: AZ0000001560
Trans 2 Name: Not reported
TSDf EPA ID: CAD093459485
Trans Name: Not reported
TSDf Alt EPA ID: CAD093459485
TSDf Alt Name: Not reported
Waste Code Description: 541 - Photochemicals / photo processing waste
RCRA Code: D011
Meth Code: R01 - Recycler
Quantity Tons: 0.2919
Waste Quantity: 70
Quantity Unit: G
Additional Code 1: Not reported
Additional Code 2: Not reported
Additional Code 3: Not reported
Additional Code 4: Not reported
Additional Code 5: Not reported

Shipment Date: 20000121
Creation Date: 4/4/2000 0:00:00
Receipt Date: 20000201
Manifest ID: 99859980
Trans EPA ID: ILD984908202
Trans Name: Not reported
Trans 2 EPA ID: AZ0000001560
Trans 2 Name: Not reported
TSDf EPA ID: CAD093459485
Trans Name: Not reported
TSDf Alt EPA ID: CAD093459485
TSDf Alt Name: Not reported

Map ID
Direction
Distance
Elevation

MAP FINDINGS

Site

Database(s)

EDR ID Number
EPA ID Number

HOLDEN COLOR INC (Continued)

1001111639

Waste Code Description: 541 - Photochemicals / photo processing waste
RCRA Code: D011
Meth Code: R01 - Recycler
Quantity Tons: 0.3753
Waste Quantity: 90
Quantity Unit: G
Additional Code 1: Not reported
Additional Code 2: Not reported
Additional Code 3: Not reported
Additional Code 4: Not reported
Additional Code 5: Not reported

Additional Info:

Year: 1997
Gen EPA ID: CAR000011767

Shipment Date: 19971010
Creation Date: 7/23/1998 0:00:00
Receipt Date: 19971017
Manifest ID: 96610699
Trans EPA ID: ILD984908202
Trans Name: Not reported
Trans 2 EPA ID: Not reported
Trans 2 Name: Not reported
TSDf EPA ID: CAT000613976
Trans Name: Not reported
TSDf Alt EPA ID: CAT000613976
TSDf Alt Name: Not reported
Waste Code Description: 541 - Photochemicals / photo processing waste
RCRA Code: D011
Meth Code: H01 - Transfer Station
Quantity Tons: 0.0834
Waste Quantity: 20
Quantity Unit: G
Additional Code 1: Not reported
Additional Code 2: Not reported
Additional Code 3: Not reported
Additional Code 4: Not reported
Additional Code 5: Not reported

Shipment Date: 19971010
Creation Date: 7/23/1998 0:00:00
Receipt Date: 19971017
Manifest ID: 96610699
Trans EPA ID: ILD984908202
Trans Name: Not reported
Trans 2 EPA ID: Not reported
Trans 2 Name: Not reported
TSDf EPA ID: CAT000613976
Trans Name: Not reported
TSDf Alt EPA ID: CAT000613976
TSDf Alt Name: Not reported
Waste Code Description: 541 - Photochemicals / photo processing waste
RCRA Code: D011
Meth Code: H01 - Transfer Station
Quantity Tons: 0.004
Waste Quantity: 8

Map ID
Direction
Distance
Elevation

MAP FINDINGS

Site

Database(s)

EDR ID Number
EPA ID Number

HOLDEN COLOR INC (Continued)

1001111639

Quantity Unit:	P
Additional Code 1:	Not reported
Additional Code 2:	Not reported
Additional Code 3:	Not reported
Additional Code 4:	Not reported
Additional Code 5:	Not reported
Shipment Date:	19970721
Creation Date:	12/4/1997 0:00:00
Receipt Date:	19970725
Manifest ID:	96608085
Trans EPA ID:	ILD984908202
Trans Name:	Not reported
Trans 2 EPA ID:	Not reported
Trans 2 Name:	Not reported
TSDF EPA ID:	CAT000613976
Trans Name:	Not reported
TSDF Alt EPA ID:	Not reported
TSDF Alt Name:	Not reported
Waste Code Description:	541 - Photochemicals / photo processing waste
RCRA Code:	D011
Meth Code:	H01 - Transfer Station
Quantity Tons:	0.0834
Waste Quantity:	20
Quantity Unit:	G
Additional Code 1:	Not reported
Additional Code 2:	Not reported
Additional Code 3:	Not reported
Additional Code 4:	Not reported
Additional Code 5:	Not reported
Shipment Date:	19970721
Creation Date:	12/4/1997 0:00:00
Receipt Date:	19970725
Manifest ID:	96608085
Trans EPA ID:	ILD984908202
Trans Name:	Not reported
Trans 2 EPA ID:	Not reported
Trans 2 Name:	Not reported
TSDF EPA ID:	CAT000613976
Trans Name:	Not reported
TSDF Alt EPA ID:	Not reported
TSDF Alt Name:	Not reported
Waste Code Description:	541 - Photochemicals / photo processing waste
RCRA Code:	D011
Meth Code:	H01 - Transfer Station
Quantity Tons:	0.002
Waste Quantity:	4
Quantity Unit:	P
Additional Code 1:	Not reported
Additional Code 2:	Not reported
Additional Code 3:	Not reported
Additional Code 4:	Not reported
Additional Code 5:	Not reported
Shipment Date:	19970507
Creation Date:	7/17/1997 0:00:00

Map ID
Direction
Distance
Elevation

MAP FINDINGS

Site

Database(s)

EDR ID Number
EPA ID Number

HOLDEN COLOR INC (Continued)

1001111639

Receipt Date: 19970512
Manifest ID: 96669017
Trans EPA ID: ILD984908202
Trans Name: Not reported
Trans 2 EPA ID: Not reported
Trans 2 Name: Not reported
TSDf EPA ID: CAT000613976
Trans Name: Not reported
TSDf Alt EPA ID: Not reported
TSDf Alt Name: Not reported
Waste Code Description: 541 - Photochemicals / photo processing waste
RCRA Code: D011
Meth Code: H01 - Transfer Station
Quantity Tons: 0.0834
Waste Quantity: 20
Quantity Unit: G
Additional Code 1: Not reported
Additional Code 2: Not reported
Additional Code 3: Not reported
Additional Code 4: Not reported
Additional Code 5: Not reported

Shipment Date: 19970502
Creation Date: 7/17/1997 0:00:00
Receipt Date: 19970509
Manifest ID: 96668971
Trans EPA ID: ILD984908202
Trans Name: Not reported
Trans 2 EPA ID: Not reported
Trans 2 Name: Not reported
TSDf EPA ID: CAT000613976
Trans Name: Not reported
TSDf Alt EPA ID: Not reported
TSDf Alt Name: Not reported
Waste Code Description: - Not reported
RCRA Code: D011
Meth Code: H01 - Transfer Station
Quantity Tons: 0.005
Waste Quantity: 10
Quantity Unit: P
Additional Code 1: Not reported
Additional Code 2: Not reported
Additional Code 3: Not reported
Additional Code 4: Not reported
Additional Code 5: Not reported

Shipment Date: 19970212
Creation Date: 6/26/1997 0:00:00
Receipt Date: Not reported
Manifest ID: 96734494
Trans EPA ID: ILD984908202
Trans Name: Not reported
Trans 2 EPA ID: Not reported
Trans 2 Name: Not reported
TSDf EPA ID: CAT000613976
Trans Name: Not reported
TSDf Alt EPA ID: Not reported

Map ID
Direction
Distance
Elevation

MAP FINDINGS

Site

Database(s)

EDR ID Number
EPA ID Number

HOLDEN COLOR INC (Continued)

1001111639

TSDF Alt Name: Not reported
Waste Code Description: 541 - Photochemicals / photo processing waste
RCRA Code: D011
Meth Code: - Not reported
Quantity Tons: 0.0834
Waste Quantity: 20
Quantity Unit: G
Additional Code 1: Not reported
Additional Code 2: Not reported
Additional Code 3: Not reported
Additional Code 4: Not reported
Additional Code 5: Not reported

Shipment Date: 19970210
Creation Date: 5/30/1997 0:00:00
Receipt Date: 19970218
Manifest ID: 96734494
Trans EPA ID: ILD984908202
Trans Name: Not reported
Trans 2 EPA ID: AZ0000001560
Trans 2 Name: Not reported
TSDF EPA ID: CAT000613976
Trans Name: Not reported
TSDF Alt EPA ID: Not reported
TSDF Alt Name: Not reported
Waste Code Description: 541 - Photochemicals / photo processing waste
RCRA Code: D011
Meth Code: H01 - Transfer Station
Quantity Tons: 0.0834
Waste Quantity: 20
Quantity Unit: G
Additional Code 1: Not reported
Additional Code 2: Not reported
Additional Code 3: Not reported
Additional Code 4: Not reported
Additional Code 5: Not reported

Shipment Date: 19970210
Creation Date: 5/30/1997 0:00:00
Receipt Date: 19970218
Manifest ID: 96734495
Trans EPA ID: ILD984908202
Trans Name: Not reported
Trans 2 EPA ID: AZ0000001560
Trans 2 Name: Not reported
TSDF EPA ID: CAT000613976
Trans Name: Not reported
TSDF Alt EPA ID: Not reported
TSDF Alt Name: Not reported
Waste Code Description: 541 - Photochemicals / photo processing waste
RCRA Code: D011
Meth Code: H01 - Transfer Station
Quantity Tons: 0.0045
Waste Quantity: 9
Quantity Unit: P
Additional Code 1: Not reported
Additional Code 2: Not reported

Map ID
Direction
Distance
Elevation

MAP FINDINGS

Site

Database(s)

EDR ID Number
EPA ID Number

HOLDEN COLOR INC (Continued)

1001111639

Additional Code 3: Not reported
Additional Code 4: Not reported
Additional Code 5: Not reported

Additional Info:

Year: 1999
Gen EPA ID: CAR000011767

Shipment Date: 19991201
Creation Date: 2/15/2000 0:00:00
Receipt Date: 19991203
Manifest ID: 99123556
Trans EPA ID: ILD984908202
Trans Name: Not reported
Trans 2 EPA ID: Not reported
Trans 2 Name: Not reported
TSDf EPA ID: CAT000613976
Trans Name: Not reported
TSDf Alt EPA ID: CAT000613976
TSDf Alt Name: Not reported
Waste Code Description: 541 - Photochemicals / photo processing waste
RCRA Code: D011
Meth Code: H01 - Transfer Station
Quantity Tons: 0.2502
Waste Quantity: 60
Quantity Unit: G
Additional Code 1: Not reported
Additional Code 2: Not reported
Additional Code 3: Not reported
Additional Code 4: Not reported
Additional Code 5: Not reported

Shipment Date: 19991104
Creation Date: 1/11/2000 0:00:00
Receipt Date: 19991108
Manifest ID: 99511561
Trans EPA ID: ILD984908202
Trans Name: Not reported
Trans 2 EPA ID: Not reported
Trans 2 Name: Not reported
TSDf EPA ID: CAT000613976
Trans Name: Not reported
TSDf Alt EPA ID: CAT000613976
TSDf Alt Name: Not reported
Waste Code Description: 541 - Photochemicals / photo processing waste
RCRA Code: D011
Meth Code: H01 - Transfer Station
Quantity Tons: 0.5004
Waste Quantity: 120
Quantity Unit: G
Additional Code 1: Not reported
Additional Code 2: Not reported
Additional Code 3: Not reported
Additional Code 4: Not reported
Additional Code 5: Not reported

Shipment Date: 19990927

Map ID
Direction
Distance
Elevation

MAP FINDINGS

Site

Database(s)

EDR ID Number
EPA ID Number

HOLDEN COLOR INC (Continued)

1001111639

Creation Date: 11/22/1999 0:00:00
Receipt Date: 19990929
Manifest ID: 99502263
Trans EPA ID: ILD984908202
Trans Name: Not reported
Trans 2 EPA ID: Not reported
Trans 2 Name: Not reported
TSDf EPA ID: CAT000613976
Trans Name: Not reported
TSDf Alt EPA ID: CAT000613976
TSDf Alt Name: Not reported
Waste Code Description: 541 - Photochemicals / photo processing waste
RCRA Code: D011
Meth Code: H01 - Transfer Station
Quantity Tons: 0.3753
Waste Quantity: 90
Quantity Unit: G
Additional Code 1: Not reported
Additional Code 2: Not reported
Additional Code 3: Not reported
Additional Code 4: Not reported
Additional Code 5: Not reported

Shipment Date: 19990830
Creation Date: 11/16/1999 0:00:00
Receipt Date: 19990901
Manifest ID: 99260149
Trans EPA ID: ILD984908202
Trans Name: Not reported
Trans 2 EPA ID: Not reported
Trans 2 Name: Not reported
TSDf EPA ID: CAT000613976
Trans Name: Not reported
TSDf Alt EPA ID: CAT000613976
TSDf Alt Name: Not reported
Waste Code Description: 541 - Photochemicals / photo processing waste
RCRA Code: D011
Meth Code: H01 - Transfer Station
Quantity Tons: 0.2502
Waste Quantity: 60
Quantity Unit: G
Additional Code 1: Not reported
Additional Code 2: Not reported
Additional Code 3: Not reported
Additional Code 4: Not reported
Additional Code 5: Not reported

Shipment Date: 19990803
Creation Date: 10/12/1999 0:00:00
Receipt Date: 19990805
Manifest ID: 98680791
Trans EPA ID: ILD984908202
Trans Name: Not reported
Trans 2 EPA ID: Not reported
Trans 2 Name: Not reported
TSDf EPA ID: CAT000613976
Trans Name: Not reported

Map ID
Direction
Distance
Elevation

MAP FINDINGS

Site

Database(s)

EDR ID Number
EPA ID Number

HOLDEN COLOR INC (Continued)

1001111639

TSDf Alt EPA ID: CAT000613976
TSDf Alt Name: Not reported
Waste Code Description: 541 - Photochemicals / photo processing waste
RCRA Code: D011
Meth Code: H01 - Transfer Station
Quantity Tons: 0.3753
Waste Quantity: 90
Quantity Unit: G
Additional Code 1: Not reported
Additional Code 2: Not reported
Additional Code 3: Not reported
Additional Code 4: Not reported
Additional Code 5: Not reported

Shipment Date: 19990701
Creation Date: 9/1/1999 0:00:00
Receipt Date: 19990708
Manifest ID: 99210685
Trans EPA ID: ILD984908202
Trans Name: Not reported
Trans 2 EPA ID: SCD987574647
Trans 2 Name: Not reported
TSDf EPA ID: CAT000613976
Trans Name: Not reported
TSDf Alt EPA ID: CAT000613976
TSDf Alt Name: Not reported
Waste Code Description: 541 - Photochemicals / photo processing waste
RCRA Code: D011
Meth Code: H01 - Transfer Station
Quantity Tons: 0.1251
Waste Quantity: 30
Quantity Unit: G
Additional Code 1: Not reported
Additional Code 2: Not reported
Additional Code 3: Not reported
Additional Code 4: Not reported
Additional Code 5: Not reported

Shipment Date: 19990602
Creation Date: 8/16/1999 0:00:00
Receipt Date: 19990608
Manifest ID: 99210652
Trans EPA ID: ILD984908202
Trans Name: Not reported
Trans 2 EPA ID: SCD987574647
Trans 2 Name: Not reported
TSDf EPA ID: CAT000613976
Trans Name: Not reported
TSDf Alt EPA ID: CAT000613976
TSDf Alt Name: Not reported
Waste Code Description: 541 - Photochemicals / photo processing waste
RCRA Code: D011
Meth Code: H01 - Transfer Station
Quantity Tons: 0.3544
Waste Quantity: 85
Quantity Unit: G
Additional Code 1: Not reported

Map ID
Direction
Distance
Elevation

MAP FINDINGS

Site

Database(s)

EDR ID Number
EPA ID Number

HOLDEN COLOR INC (Continued)

1001111639

Additional Code 2: Not reported
Additional Code 3: Not reported
Additional Code 4: Not reported
Additional Code 5: Not reported

Shipment Date: 19990422
Creation Date: 7/7/1999 0:00:00
Receipt Date: 19990426
Manifest ID: 98793089
Trans EPA ID: ILD984908202
Trans Name: Not reported
Trans 2 EPA ID: Not reported
Trans 2 Name: Not reported
TSDf EPA ID: CAT000613976
Trans Name: Not reported
TSDf Alt EPA ID: CAT000613976
TSDf Alt Name: Not reported
Waste Code Description: 541 - Photochemicals / photo processing waste
RCRA Code: D011
Meth Code: H01 - Transfer Station
Quantity Tons: 0.3544
Waste Quantity: 85
Quantity Unit: G
Additional Code 1: Not reported
Additional Code 2: Not reported
Additional Code 3: Not reported
Additional Code 4: Not reported
Additional Code 5: Not reported

Additional Info:
Year: 1996
Gen EPA ID: CAR000011767

Shipment Date: 19961111
Creation Date: 9/12/1997 0:00:00
Receipt Date: 19961118
Manifest ID: 95980256
Trans EPA ID: ILD984908202
Trans Name: Not reported
Trans 2 EPA ID: ILD984908202
Trans 2 Name: Not reported
TSDf EPA ID: CAT000613976
Trans Name: Not reported
TSDf Alt EPA ID: CAT000613976
TSDf Alt Name: Not reported
Waste Code Description: 541 - Photochemicals / photo processing waste
RCRA Code: D011
Meth Code: H01 - Transfer Station
Quantity Tons: 0.0834
Waste Quantity: 20
Quantity Unit: G
Additional Code 1: Not reported
Additional Code 2: Not reported
Additional Code 3: Not reported
Additional Code 4: Not reported
Additional Code 5: Not reported

Map ID
Direction
Distance
Elevation

MAP FINDINGS

Site

Database(s)

EDR ID Number
EPA ID Number

HOLDEN COLOR INC (Continued)

1001111639

Shipment Date: 19961111
Creation Date: 9/12/1997 0:00:00
Receipt Date: 19961118
Manifest ID: 95980245
Trans EPA ID: ILD984908202
Trans Name: Not reported
Trans 2 EPA ID: ILD984908202
Trans 2 Name: Not reported
TSDf EPA ID: CAT000613976
Trans Name: Not reported
TSDf Alt EPA ID: CAT000613976
TSDf Alt Name: Not reported
Waste Code Description: 541 - Photochemicals / photo processing waste
RCRA Code: D011
Meth Code: H01 - Transfer Station
Quantity Tons: 0.005
Waste Quantity: 10
Quantity Unit: P
Additional Code 1: Not reported
Additional Code 2: Not reported
Additional Code 3: Not reported
Additional Code 4: Not reported
Additional Code 5: Not reported

Shipment Date: 19960905
Creation Date: 9/12/1997 0:00:00
Receipt Date: 19960912
Manifest ID: 95634625
Trans EPA ID: ILD984908202
Trans Name: Not reported
Trans 2 EPA ID: ILD984908202
Trans 2 Name: Not reported
TSDf EPA ID: CAT000613976
Trans Name: Not reported
TSDf Alt EPA ID: CAT000613976
TSDf Alt Name: Not reported
Waste Code Description: 541 - Photochemicals / photo processing waste
RCRA Code: D011
Meth Code: R01 - Recycler
Quantity Tons: 0.0834
Waste Quantity: 20
Quantity Unit: G
Additional Code 1: Not reported
Additional Code 2: Not reported
Additional Code 3: Not reported
Additional Code 4: Not reported
Additional Code 5: Not reported

Shipment Date: 19960815
Creation Date: 9/12/1997 0:00:00
Receipt Date: 19960821
Manifest ID: 95634613
Trans EPA ID: ILD984908202
Trans Name: Not reported
Trans 2 EPA ID: ILD984908202
Trans 2 Name: Not reported
TSDf EPA ID: CAT000613976

Map ID
Direction
Distance
Elevation

MAP FINDINGS

Site

Database(s)

EDR ID Number
EPA ID Number

HOLDEN COLOR INC (Continued)

1001111639

Trans Name: Not reported
TSDf Alt EPA ID: CAT000613976
TSDf Alt Name: Not reported
Waste Code Description: 541 - Photochemicals / photo processing waste
RCRA Code: D011
Meth Code: R01 - Recycler
Quantity Tons: 0.0055
Waste Quantity: 11
Quantity Unit: P
Additional Code 1: Not reported
Additional Code 2: Not reported
Additional Code 3: Not reported
Additional Code 4: Not reported
Additional Code 5: Not reported

Shipment Date: 19960510
Creation Date: 12/4/1997 0:00:00
Receipt Date: 19960514
Manifest ID: 95561313
Trans EPA ID: ILD984908202
Trans Name: Not reported
Trans 2 EPA ID: ILD984908202
Trans 2 Name: Not reported
TSDf EPA ID: CAT000613976
Trans Name: Not reported
TSDf Alt EPA ID: CAT000613976
TSDf Alt Name: Not reported
Waste Code Description: - Not reported
RCRA Code: Not reported
Meth Code: R01 - Recycler
Quantity Tons: 0
Waste Quantity: 0
Quantity Unit: Not reported
Additional Code 1: Not reported
Additional Code 2: Not reported
Additional Code 3: Not reported
Additional Code 4: Not reported
Additional Code 5: Not reported

Shipment Date: 19960510
Creation Date: 12/4/1997 0:00:00
Receipt Date: 19960514
Manifest ID: 95561313
Trans EPA ID: ILD984908202
Trans Name: Not reported
Trans 2 EPA ID: ILD984908202
Trans 2 Name: Not reported
TSDf EPA ID: CAT000613976
Trans Name: Not reported
TSDf Alt EPA ID: CAT000613976
TSDf Alt Name: Not reported
Waste Code Description: 541 - Photochemicals / photo processing waste
RCRA Code: D011
Meth Code: R01 - Recycler
Quantity Tons: 1.0008
Waste Quantity: 240
Quantity Unit: G

Map ID
Direction
Distance
Elevation

MAP FINDINGS

Site

Database(s)

EDR ID Number
EPA ID Number

HOLDEN COLOR INC (Continued)

1001111639

Additional Code 1:	Not reported
Additional Code 2:	Not reported
Additional Code 3:	Not reported
Additional Code 4:	Not reported
Additional Code 5:	Not reported
Shipment Date:	19960510
Creation Date:	12/4/1997 0:00:00
Receipt Date:	19960514
Manifest ID:	95561313
Trans EPA ID:	ILD984908202
Trans Name:	Not reported
Trans 2 EPA ID:	ILD984908202
Trans 2 Name:	Not reported
TSDf EPA ID:	CAT000613976
Trans Name:	Not reported
TSDf Alt EPA ID:	CAT000613976
TSDf Alt Name:	Not reported
Waste Code Description:	- Not reported
RCRA Code:	Not reported
Meth Code:	R01 - Recycler
Quantity Tons:	0
Waste Quantity:	0
Quantity Unit:	Not reported
Additional Code 1:	Not reported
Additional Code 2:	Not reported
Additional Code 3:	Not reported
Additional Code 4:	Not reported
Additional Code 5:	Not reported
Shipment Date:	19960510
Creation Date:	12/4/1997 0:00:00
Receipt Date:	19960514
Manifest ID:	95561313
Trans EPA ID:	ILD984908202
Trans Name:	Not reported
Trans 2 EPA ID:	ILD984908202
Trans 2 Name:	Not reported
TSDf EPA ID:	CAT000613976
Trans Name:	Not reported
TSDf Alt EPA ID:	CAT000613976
TSDf Alt Name:	Not reported
Waste Code Description:	- Not reported
RCRA Code:	Not reported
Meth Code:	R01 - Recycler
Quantity Tons:	0
Waste Quantity:	0
Quantity Unit:	Not reported
Additional Code 1:	Not reported
Additional Code 2:	Not reported
Additional Code 3:	Not reported
Additional Code 4:	Not reported
Additional Code 5:	Not reported

HWTS:

Name:	HOLDEN COLOR INC
Address:	1153 LAWRENCE DR

Map ID
Direction
Distance
Elevation

MAP FINDINGS

Site

Database(s)

EDR ID Number
EPA ID Number

HOLDEN COLOR INC (Continued)

1001111639

Address 2: Not reported
City,State,Zip: NEWBURY PARK, CA 913200000
EPA ID: CAR000011767
Inactive Date: 06/30/2000
Create Date: 06/20/1996
Last Act Date: 07/06/2010
Mailing Name: Not reported
Mailing Address: 3990 ROYAL AVE
Mailing Address 2: Not reported
Mailing City,State,Zip: SIMI VALLEY, CA 930633380
Owner Name: HOLDEN COLOR INCORPORATED
Owner Address: 3990 ROYAL AVE
Owner Address 2: Not reported
Owner City,State,Zip: SIMI VALLEY, CA 930633380
Contact Name: PHILLIP STEWART
Contact Address: INACTIVE PER VQ01 - BMI
Contact Address 2: Not reported
City,State,Zip: SIMI VALLEY, CA 930633380

**G33
SSE
< 1/8
0.102 mi.
539 ft.**

**SIERRA TOWING & TRANSPORT CO, INC
2651 LAVERY CT #B
NEWBURY PARK, CA 91320**

**CA CERS HAZ WASTE
CA VENTURA CO. BWT
CA CERS**

**S104228593
N/A**

Site 1 of 12 in cluster G

**Relative:
Higher
Actual:
688 ft.**

CERS HAZ WASTE:
Name: SIERRA TOWING & TRANSPORT CO, INC
Address: 2651 LAVERY CT #B
City,State,Zip: NEWBURY PARK, CA 91320
Site ID: 153497
CERS ID: 10335559
CERS Description: Hazardous Waste Generator

VENTURA CO. BWT:
Name: SIERRA TOWING & TRANSPORT CO, INC
Address: 2651 LAVERY CT #B
City,State,Zip: NEWBURY PARK, CA
Facility ID: FA0006807
Program: BUSINESS PLAN/HAZARDOUS WASTE GENERATOR

CERS:
Name: SIERRA TOWING & TRANSPORT CO, INC
Address: 2651 LAVERY CT #B
City,State,Zip: NEWBURY PARK, CA 91320
Site ID: 153497
CERS ID: 10335559
CERS Description: Chemical Storage Facilities

Violations:
Site ID: 153497
Site Name: SIERRA TOWING & TRANSPORT CO, INC
Violation Date: 05-16-2019
Citation: HSC 6.5 25250.22 - California Health and Safety Code, Chapter 6.5, Section(s) 25250.22
Violation Description: Failure to properly manage used oil and/or fuel filters in accordance with the requirements.
Violation Notes: Returned to compliance on 06/06/2019.

Map ID
Direction
Distance
Elevation

MAP FINDINGS

Site

Database(s)

EDR ID Number
EPA ID Number

SIERRA TOWING & TRANSPORT CO, INC (Continued)

S104228593

Violation Division: Ventura County Environmental Health
Violation Program: HW
Violation Source: CERS,

Site ID: 153497
Site Name: SIERRA TOWING & TRANSPORT CO, INC
Violation Date: 05-16-2019
Citation: HSC 6.5 25123.3(h)(1) - California Health and Safety Code, Chapter 6.5, Section(s) 25123.3(h)(1)
Violation Description: Failure to send hazardous waste offsite for treatment, storage, or disposal within 180 days (or 270 days if waste is transported over 200 miles) for a generator who generates less than 1000 kilogram per month if all of the following conditions are met: (1) The quantity of hazardous waste accumulated onsite never exceeds 6,000 kilograms. (2) The generator complies with the requirements of 40 Code of Federal Regulations section 262.34(d), (e) and (f). (3) The generator does not hold acutely hazardous waste or extremely hazardous waste in an amount greater than one kilogram for more than 90 days.
Violation Notes: Returned to compliance on 06/13/2019.
Violation Division: Ventura County Environmental Health
Violation Program: HW
Violation Source: CERS,

Site ID: 153497
Site Name: SIERRA TOWING & TRANSPORT CO, INC
Violation Date: 02-23-2017
Citation: HSC 6.95 25505(a)(4) - California Health and Safety Code, Chapter 6.95, Section(s) 25505(a)(4)
Violation Description: Failure to provide initial and annual training to all employees in safety procedures in the event of a release or threatened release of a hazardous material or failure to document and maintain training records for a minimum of three years.
Violation Notes: Returned to compliance on 12/28/2018.
Violation Division: Ventura County Environmental Health
Violation Program: HMRRP
Violation Source: CERS,

Site ID: 153497
Site Name: SIERRA TOWING & TRANSPORT CO, INC
Violation Date: 02-23-2017
Citation: HSC 6.95 25508(a)(1) - California Health and Safety Code, Chapter 6.95, Section(s) 25508(a)(1)
Violation Description: Failure to complete and electronically submit hazardous material inventory information for all reportable hazardous materials on site at or above reportable quantities.
Violation Notes: Returned to compliance on 01/26/2018.
Violation Division: Ventura County Environmental Health
Violation Program: HMRRP
Violation Source: CERS,

Site ID: 153497
Site Name: SIERRA TOWING & TRANSPORT CO, INC
Violation Date: 05-14-2020
Citation: HSC 6.5 25123.3(h)(2) - California Health and Safety Code, Chapter 6.5, Section(s) 25123.3(h)(2)
Violation Description: Failure to determine the status of any hazardous waste if a signed copy of the manifest isn t received within 35 days of the date the

Map ID
Direction
Distance
Elevation

MAP FINDINGS

Site

Database(s)

EDR ID Number
EPA ID Number

SIERRA TOWING & TRANSPORT CO, INC (Continued)

S104228593

waste was accepted by the initial transporter and/or to submit an Exception Report to DTSC if a signed copy of the manifest isn't received within 60 days of the date the waste was accepted by the initial transporter.

Violation Notes: Returned to compliance on 05/30/2020.
Violation Division: Ventura County Environmental Health
Violation Program: HW
Violation Source: CERS,

Site ID: 153497
Site Name: SIERRA TOWING & TRANSPORT CO, INC
Violation Date: 05-14-2020
Citation: HSC 6.95 25505(a)(4) - California Health and Safety Code, Chapter 6.95, Section(s) 25505(a)(4)
Violation Description: Failure to provide initial and annual training to all employees in safety procedures in the event of a release or threatened release of a hazardous material or failure to document and maintain training records for a minimum of three years.

Violation Notes: Returned to compliance on 05/30/2020.
Violation Division: Ventura County Environmental Health
Violation Program: HMRRP
Violation Source: CERS,

Site ID: 153497
Site Name: SIERRA TOWING & TRANSPORT CO, INC
Violation Date: 12-05-2018
Citation: HSC 6.5 25250.22 - California Health and Safety Code, Chapter 6.5, Section(s) 25250.22
Violation Description: Failure to properly manage used oil and/or fuel filters in accordance with the requirements.

Violation Notes: Returned to compliance on 06/06/2019.
Violation Division: Ventura County Environmental Health
Violation Program: HW
Violation Source: CERS,

Site ID: 153497
Site Name: SIERRA TOWING & TRANSPORT CO, INC
Violation Date: 12-05-2018
Citation: HSC 6.95 25505(a)(4) - California Health and Safety Code, Chapter 6.95, Section(s) 25505(a)(4)
Violation Description: Failure to provide initial and annual training to all employees in safety procedures in the event of a release or threatened release of a hazardous material or failure to document and maintain training records for a minimum of three years.

Violation Notes: Returned to compliance on 12/28/2018.
Violation Division: Ventura County Environmental Health
Violation Program: HMRRP
Violation Source: CERS,

Site ID: 153497
Site Name: SIERRA TOWING & TRANSPORT CO, INC
Violation Date: 12-05-2018
Citation: HSC 6.5 25160.2 - California Health and Safety Code, Chapter 6.5, Section(s) 25160.2
Violation Description: Failure of a generator of hazardous waste that meets the conditions to be transported on a consolidated manifest to comply with one or more of the required consolidated manifesting procedures and retain copies

Map ID
Direction
Distance
Elevation

MAP FINDINGS

Site

Database(s)

EDR ID Number
EPA ID Number

SIERRA TOWING & TRANSPORT CO, INC (Continued)

S104228593

of receipts for three years.
Returned to compliance on 12/05/2018.
Violation Notes: Ventura County Environmental Health
Violation Division: HW
Violation Program: CERS,
Violation Source:

Site ID: 153497
Site Name: SIERRA TOWING & TRANSPORT CO, INC
Violation Date: 12-05-2018
Citation: HSC 6.5 25123.3(h)(1) - California Health and Safety Code, Chapter 6.5, Section(s) 25123.3(h)(1)
Violation Description: Failure to send hazardous waste offsite for treatment, storage, or disposal within 180 days (or 270 days if waste is transported over 200 miles) for a generator who generates less than 1000 kilogram per month if all of the following conditions are met: (1) The quantity of hazardous waste accumulated onsite never exceeds 6,000 kilograms. (2) The generator complies with the requirements of 40 Code of Federal Regulations section 262.34(d), (e) and (f). (3) The generator does not hold acutely hazardous waste or extremely hazardous waste in an amount greater than one kilogram for more than 90 days.
Violation Notes: Returned to compliance on 06/13/2019.
Violation Division: Ventura County Environmental Health
Violation Program: HW
Violation Source: CERS,

Evaluation:

Eval General Type: Compliance Evaluation Inspection
Eval Date: 03-16-2016
Violations Found: No
Eval Type: Routine done by local agency
Eval Notes: Not reported
Eval Division: Ventura County Environmental Health
Eval Program: HMRRP
Eval Source: CERS,

Eval General Type: Compliance Evaluation Inspection
Eval Date: 03-16-2016
Violations Found: No
Eval Type: Routine done by local agency
Eval Notes: Not reported
Eval Division: Ventura County Environmental Health
Eval Program: HW
Eval Source: CERS,

Eval General Type: Compliance Evaluation Inspection
Eval Date: 05-14-2020
Violations Found: Yes
Eval Type: Routine done by local agency
Eval Notes: Not reported
Eval Division: Ventura County Environmental Health
Eval Program: HW
Eval Source: CERS,

Eval General Type: Compliance Evaluation Inspection
Eval Date: 07-31-2014
Violations Found: No
Eval Type: Routine done by local agency

Map ID
Direction
Distance
Elevation

MAP FINDINGS

Site

Database(s)

EDR ID Number
EPA ID Number

SIERRA TOWING & TRANSPORT CO, INC (Continued)

S104228593

Eval Notes: Not reported
Eval Division: Ventura County Environmental Health
Eval Program: HW
Eval Source: CERS,

Eval General Type: Compliance Evaluation Inspection
Eval Date: 02-23-2017
Violations Found: Yes
Eval Type: Routine done by local agency
Eval Notes: Not reported
Eval Division: Ventura County Environmental Health
Eval Program: HMRRP
Eval Source: CERS,

Eval General Type: Compliance Evaluation Inspection
Eval Date: 05-14-2020
Violations Found: Yes
Eval Type: Routine done by local agency
Eval Notes: Not reported
Eval Division: Ventura County Environmental Health
Eval Program: HMRRP
Eval Source: CERS,

Eval General Type: Compliance Evaluation Inspection
Eval Date: 07-31-2014
Violations Found: No
Eval Type: Routine done by local agency
Eval Notes: Not reported
Eval Division: Ventura County Environmental Health
Eval Program: HMRRP
Eval Source: CERS,

Eval General Type: Compliance Evaluation Inspection
Eval Date: 02-23-2017
Violations Found: No
Eval Type: Routine done by local agency
Eval Notes: Not reported
Eval Division: Ventura County Environmental Health
Eval Program: HWRecycler
Eval Source: CERS,

Eval General Type: Compliance Evaluation Inspection
Eval Date: 05-16-2019
Violations Found: Yes
Eval Type: Routine done by local agency
Eval Notes: Not reported
Eval Division: Ventura County Environmental Health
Eval Program: HW
Eval Source: CERS,

Eval General Type: Compliance Evaluation Inspection
Eval Date: 12-05-2018
Violations Found: Yes
Eval Type: Routine done by local agency
Eval Notes: Not reported
Eval Division: Ventura County Environmental Health
Eval Program: HMRRP

Map ID
Direction
Distance
Elevation

MAP FINDINGS

Site

Database(s)

EDR ID Number
EPA ID Number

SIERRA TOWING & TRANSPORT CO, INC (Continued)

S104228593

Eval Source: CERS,
Eval General Type: Compliance Evaluation Inspection
Eval Date: 12-05-2018
Violations Found: Yes
Eval Type: Routine done by local agency
Eval Notes: Not reported
Eval Division: Ventura County Environmental Health
Eval Program: HW
Eval Source: CERS,

Affiliation:

Affiliation Type Desc: Identification Signer
Entity Name: Kami Winter
Entity Title: V.P
Affiliation Address: Not reported
Affiliation City: Not reported
Affiliation State: Not reported
Affiliation Country: Not reported
Affiliation Zip: Not reported
Affiliation Phone: ,

Affiliation Type Desc: Parent Corporation
Entity Name: SIERRA TOWING & TRANSPORT CO, INC
Entity Title: Not reported
Affiliation Address: Not reported
Affiliation City: Not reported
Affiliation State: Not reported
Affiliation Country: Not reported
Affiliation Zip: Not reported
Affiliation Phone: ,

Affiliation Type Desc: Environmental Contact
Entity Name: BRUCE MEDINA
Entity Title: Not reported
Affiliation Address: 2651 LAVERY CT #B
Affiliation City: NEWBURY PARK
Affiliation State: CA
Affiliation Country: Not reported
Affiliation Zip: 91320
Affiliation Phone: ,

Affiliation Type Desc: Facility Mailing Address
Entity Name: Mailing Address
Entity Title: Not reported
Affiliation Address: 2651 LAVERY CT #B
Affiliation City: NEWBURY PARK
Affiliation State: CA
Affiliation Country: Not reported
Affiliation Zip: 91320
Affiliation Phone: ,

Affiliation Type Desc: Operator
Entity Name: BRUCE MEDINA
Entity Title: Not reported
Affiliation Address: Not reported
Affiliation City: Not reported

Map ID
 Direction
 Distance
 Elevation

MAP FINDINGS

Site

Database(s)

EDR ID Number
 EPA ID Number

SIERRA TOWING & TRANSPORT CO, INC (Continued)

S104228593

Affiliation State: Not reported
 Affiliation Country: Not reported
 Affiliation Zip: Not reported
 Affiliation Phone: (805) 498-1620,

 Affiliation Type Desc: CUPA District
 Entity Name: Ventura County Environmental Health
 Entity Title: Not reported
 Affiliation Address: 800 South Victoria Avenue
 Affiliation City: Ventura
 Affiliation State: CA
 Affiliation Country: Not reported
 Affiliation Zip: 93009
 Affiliation Phone: (805) 654-2813,

 Affiliation Type Desc: Legal Owner
 Entity Name: BRUCE MEDINA
 Entity Title: Not reported
 Affiliation Address: 2651 LAVERY CT
 Affiliation City: NEWBURY PARK
 Affiliation State: CA
 Affiliation Country: United States
 Affiliation Zip: 91320
 Affiliation Phone: (805) 498-1620,

G34
SSE
 < 1/8
 0.102 mi.
 539 ft.
 Relative:
 Higher
 Actual:
 688 ft.

CONEJO CIRCUITS, INC
 2651 LAVERY CT
 NEWBURY PARK, CA 91320

Site 2 of 12 in cluster G

RCRA-SQG 1000203109
CA ENVIROSTOR CAD098385875
 CA UST
 CA HIST UST
 FINDS
 ECHO
 CA NPDES
 CA CIWQS

RCRA-SQG:
 Date Form Received by Agency: 19960901
 Handler Name: CONEJO CIRCUITS, INC
 Handler Address: 2651 LAVERY CT
 Handler City,State,Zip: NEWBURY PARK, CA 91320
 EPA ID: CAD098385875
 Contact Name: Not reported
 Contact Address: Not reported
 Contact City,State,Zip: Not reported
 Contact Telephone: Not reported
 Contact Fax: Not reported
 Contact Email: Not reported
 Contact Title: Not reported
 EPA Region: 09
 Land Type: Not reported
 Federal Waste Generator Description: Small Quantity Generator
 Non-Notifier: Not reported
 Biennial Report Cycle: Not reported
 Accessibility: Not reported
 Active Site Indicator: Handler Activities
 State District Owner: CA
 State District: 3
 Mailing Address: 2651 LAVERY COURT

Map ID
 Direction
 Distance
 Elevation

MAP FINDINGS

Site

Database(s)

EDR ID Number
 EPA ID Number

CONEJO CIRCUITS, INC (Continued)

1000203109

Mailing City,State,Zip:	NEWBURY PARK, CA 91320
Owner Name:	Not reported
Owner Type:	Not reported
Operator Name:	NOT REQUIRED
Operator Type:	Private
Short-Term Generator Activity:	No
Importer Activity:	No
Mixed Waste Generator:	No
Transporter Activity:	No
Transfer Facility Activity:	No
Recycler Activity with Storage:	No
Small Quantity On-Site Burner Exemption:	No
Smelting Melting and Refining Furnace Exemption:	No
Underground Injection Control:	No
Off-Site Waste Receipt:	No
Universal Waste Indicator:	No
Universal Waste Destination Facility:	No
Federal Universal Waste:	No
Active Site Fed-Reg Treatment Storage and Disposal Facility:	Not reported
Active Site Converter Treatment storage and Disposal Facility:	Not reported
Active Site State-Reg Treatment Storage and Disposal Facility:	Not reported
Active Site State-Reg Handler:	---
Federal Facility Indicator:	Not reported
Hazardous Secondary Material Indicator:	NN
Sub-Part K Indicator:	Not reported
Commercial TSD Indicator:	No
Treatment Storage and Disposal Type:	Not reported
2018 GPRC Permit Baseline:	Not on the Baseline
2018 GPRC Renewals Baseline:	Not on the Baseline
Permit Renewals Workload Universe:	Not reported
Permit Workload Universe:	Not reported
Permit Progress Universe:	Not reported
Post-Closure Workload Universe:	Not reported
Closure Workload Universe:	Not reported
202 GPRC Corrective Action Baseline:	No
Corrective Action Workload Universe:	No
Subject to Corrective Action Universe:	No
Non-TSDFs Where RCRA CA has Been Imposed Universe:	No
TSDFs Potentially Subject to CA Under 3004 (u)/(v) Universe:	No
TSDFs Only Subject to CA under Discretionary Auth Universe:	No
Corrective Action Priority Ranking:	No NCAPS ranking
Environmental Control Indicator:	No
Institutional Control Indicator:	No
Human Exposure Controls Indicator:	N/A
Groundwater Controls Indicator:	N/A
Operating TSDF Universe:	Not reported
Full Enforcement Universe:	Not reported
Significant Non-Complier Universe:	No
Unaddressed Significant Non-Complier Universe:	No
Addressed Significant Non-Complier Universe:	No
Significant Non-Complier With a Compliance Schedule Universe:	No
Financial Assurance Required:	Not reported
Handler Date of Last Change:	20060905
Recognized Trader-Importer:	No
Recognized Trader-Exporter:	No
Importer of Spent Lead Acid Batteries:	No
Exporter of Spent Lead Acid Batteries:	No

Map ID
Direction
Distance
Elevation

MAP FINDINGS

Site

Database(s)

EDR ID Number
EPA ID Number

CONEJO CIRCUITS, INC (Continued)

1000203109

Recycler Activity Without Storage: Not reported
Manifest Broker: Not reported
Sub-Part P Indicator: No

Handler - Owner Operator:

Owner/Operator Indicator: Operator
Owner/Operator Name: NOT REQUIRED
Legal Status: Private
Date Became Current: Not reported
Date Ended Current: Not reported
Owner/Operator Address: NOT REQUIRED
Owner/Operator City,State,Zip: NOT REQUIRED, ME 99999
Owner/Operator Telephone: 415-555-1212
Owner/Operator Telephone Ext: Not reported
Owner/Operator Fax: Not reported
Owner/Operator Email: Not reported

Owner/Operator Indicator: Operator
Owner/Operator Name: NOT REQUIRED
Legal Status: Private
Date Became Current: Not reported
Date Ended Current: Not reported
Owner/Operator Address: NOT REQUIRED
Owner/Operator City,State,Zip: NOT REQUIRED, ME 99999
Owner/Operator Telephone: 415-555-1212
Owner/Operator Telephone Ext: Not reported
Owner/Operator Fax: Not reported
Owner/Operator Email: Not reported

Owner/Operator Indicator: Owner
Owner/Operator Name: J&J SHIPP
Legal Status: Private
Date Became Current: Not reported
Date Ended Current: Not reported
Owner/Operator Address: NOT REQUIRED
Owner/Operator City,State,Zip: NOT REQUIRED, ME 99999
Owner/Operator Telephone: 415-555-1212
Owner/Operator Telephone Ext: Not reported
Owner/Operator Fax: Not reported
Owner/Operator Email: Not reported

Historic Generators:

Receive Date: 19960901
Handler Name: CONEJO CIRCUITS, INC
Federal Waste Generator Description: Large Quantity Generator
State District Owner: CA
Large Quantity Handler of Universal Waste: No
Recognized Trader Importer: No
Recognized Trader Exporter: No
Spent Lead Acid Battery Importer: No
Spent Lead Acid Battery Exporter: No
Current Record: No
Non Storage Recycler Activity: Not reported
Electronic Manifest Broker: Not reported

Map ID
Direction
Distance
Elevation

MAP FINDINGS

Site

Database(s)

EDR ID Number
EPA ID Number

CONEJO CIRCUITS, INC (Continued)

1000203109

Receive Date: 19960901
Handler Name: CONEJO CIRCUITS, INC
Federal Waste Generator Description: Small Quantity Generator
State District Owner: CA
Large Quantity Handler of Universal Waste: No
Recognized Trader Importer: No
Recognized Trader Exporter: No
Spent Lead Acid Battery Importer: No
Spent Lead Acid Battery Exporter: No
Current Record: Yes
Non Storage Recycler Activity: Not reported
Electronic Manifest Broker: Not reported

Receive Date: 19860402
Handler Name: CONEJO CIRCUITS, INC
Federal Waste Generator Description: Large Quantity Generator
State District Owner: CA
Large Quantity Handler of Universal Waste: No
Recognized Trader Importer: No
Recognized Trader Exporter: No
Spent Lead Acid Battery Importer: No
Spent Lead Acid Battery Exporter: No
Current Record: No
Non Storage Recycler Activity: Not reported
Electronic Manifest Broker: Not reported

Receive Date: 19900427
Handler Name: CONEJO CIRCUITS INC
Federal Waste Generator Description: Large Quantity Generator
State District Owner: Not reported
Large Quantity Handler of Universal Waste: No
Recognized Trader Importer: No
Recognized Trader Exporter: No
Spent Lead Acid Battery Importer: No
Spent Lead Acid Battery Exporter: No
Current Record: No
Non Storage Recycler Activity: Not reported
Electronic Manifest Broker: Not reported

Receive Date: 19920320
Handler Name: CONEJO CIRCUITS INC
Federal Waste Generator Description: Large Quantity Generator
State District Owner: Not reported
Large Quantity Handler of Universal Waste: No
Recognized Trader Importer: No
Recognized Trader Exporter: No
Spent Lead Acid Battery Importer: No
Spent Lead Acid Battery Exporter: No
Current Record: No
Non Storage Recycler Activity: Not reported
Electronic Manifest Broker: Not reported

Receive Date: 19940329
Handler Name: CONEJO CIRCUITS INC.
Federal Waste Generator Description: Large Quantity Generator
State District Owner: Not reported
Large Quantity Handler of Universal Waste: No

Map ID
Direction
Distance
Elevation

MAP FINDINGS

Site

Database(s)

EDR ID Number
EPA ID Number

CONEJO CIRCUITS, INC (Continued)

1000203109

Recognized Trader Importer: No
Recognized Trader Exporter: No
Spent Lead Acid Battery Importer: No
Spent Lead Acid Battery Exporter: No
Current Record: No
Non Storage Recycler Activity: Not reported
Electronic Manifest Broker: Not reported

Receive Date: 19960220
Handler Name: CONEJO CIRCUITS, INC.
Federal Waste Generator Description: Large Quantity Generator
State District Owner: Not reported
Large Quantity Handler of Universal Waste: No
Recognized Trader Importer: No
Recognized Trader Exporter: No
Spent Lead Acid Battery Importer: No
Spent Lead Acid Battery Exporter: No
Current Record: No
Non Storage Recycler Activity: Not reported
Electronic Manifest Broker: Not reported

Receive Date: 19990316
Handler Name: CONEJO CIRCUITS INC.
Federal Waste Generator Description: Large Quantity Generator
State District Owner: Not reported
Large Quantity Handler of Universal Waste: No
Recognized Trader Importer: No
Recognized Trader Exporter: No
Spent Lead Acid Battery Importer: No
Spent Lead Acid Battery Exporter: No
Current Record: No
Non Storage Recycler Activity: Not reported
Electronic Manifest Broker: Not reported

List of NAICS Codes and Descriptions:

NAICS Code: 334412
NAICS Description: BARE PRINTED CIRCUIT BOARD MANUFACTURING

Facility Has Received Notices of Violation:

Found Violation: No
Agency Which Determined Violation: Not reported
Violation Short Description: Not reported
Date Violation was Determined: Not reported
Actual Return to Compliance Date: Not reported
Return to Compliance Qualifier: Not reported
Violation Responsible Agency: Not reported
Scheduled Compliance Date: Not reported
Enforcement Identifier: Not reported
Date of Enforcement Action: Not reported
Enforcement Responsible Agency: Not reported
Enforcement Docket Number: Not reported
Enforcement Attorney: Not reported
Corrective Action Component: Not reported
Appeal Initiated Date: Not reported
Appeal Resolution Date: Not reported
Disposition Status Date: Not reported

Map ID
Direction
Distance
Elevation

MAP FINDINGS

Site

Database(s)

EDR ID Number
EPA ID Number

CONEJO CIRCUITS, INC (Continued)

1000203109

Disposition Status:	Not reported
Disposition Status Description:	Not reported
Consent/Final Order Sequence Number:	Not reported
Consent/Final Order Respondent Name:	Not reported
Consent/Final Order Lead Agency:	Not reported
Enforcement Type:	Not reported
Enforcement Responsible Person:	Not reported
Enforcement Responsible Sub-Organization:	Not reported
SEP Sequence Number:	Not reported
SEP Expenditure Amount:	Not reported
SEP Scheduled Completion Date:	Not reported
SEP Actual Date:	Not reported
SEP Defaulted Date:	Not reported
SEP Type:	Not reported
SEP Type Description:	Not reported
Proposed Amount:	Not reported
Final Monetary Amount:	Not reported
Paid Amount:	Not reported
Final Count:	Not reported
Final Amount:	Not reported
Found Violation:	Yes
Agency Which Determined Violation:	State
Violation Short Description:	Generators - General
Date Violation was Determined:	19940908
Actual Return to Compliance Date:	19990908
Return to Compliance Qualifier:	Not Resolved
Violation Responsible Agency:	State
Scheduled Compliance Date:	Not reported
Enforcement Identifier:	Not reported
Date of Enforcement Action:	Not reported
Enforcement Responsible Agency:	Not reported
Enforcement Docket Number:	Not reported
Enforcement Attorney:	Not reported
Corrective Action Component:	Not reported
Appeal Initiated Date:	Not reported
Appeal Resolution Date:	Not reported
Disposition Status Date:	Not reported
Disposition Status:	Not reported
Disposition Status Description:	Not reported
Consent/Final Order Sequence Number:	Not reported
Consent/Final Order Respondent Name:	Not reported
Consent/Final Order Lead Agency:	Not reported
Enforcement Type:	Not reported
Enforcement Responsible Person:	Not reported
Enforcement Responsible Sub-Organization:	Not reported
SEP Sequence Number:	Not reported
SEP Expenditure Amount:	Not reported
SEP Scheduled Completion Date:	Not reported
SEP Actual Date:	Not reported
SEP Defaulted Date:	Not reported
SEP Type:	Not reported
SEP Type Description:	Not reported
Proposed Amount:	Not reported
Final Monetary Amount:	Not reported
Paid Amount:	Not reported
Final Count:	Not reported

Map ID
Direction
Distance
Elevation

MAP FINDINGS

Site

Database(s)

EDR ID Number
EPA ID Number

CONEJO CIRCUITS, INC (Continued)

1000203109

Final Amount: Not reported

Evaluation Action Summary:

Evaluation Date: 19920617
Evaluation Responsible Agency: State Contractor/Grantee
Found Violation: No
Evaluation Type Description: COMPLIANCE EVALUATION INSPECTION ON-SITE
Evaluation Responsible Person Identifier: R9STA
Evaluation Responsible Sub-Organization: Not reported
Actual Return to Compliance Date: Not reported
Scheduled Compliance Date: Not reported
Date of Request: Not reported
Date Response Received: Not reported
Request Agency: Not reported
Former Citation: Not reported

Evaluation Date: 19940908
Evaluation Responsible Agency: State Contractor/Grantee
Found Violation: Yes
Evaluation Type Description: COMPLIANCE EVALUATION INSPECTION ON-SITE
Evaluation Responsible Person Identifier: R9STA
Evaluation Responsible Sub-Organization: Not reported
Actual Return to Compliance Date: 19990908
Scheduled Compliance Date: Not reported
Date of Request: Not reported
Date Response Received: Not reported
Request Agency: Not reported
Former Citation: Not reported

ENVIROSTOR:

Name: CONEJO CIRCUITS, INC.
Address: 2651 LAVERY CT
City,State,Zip: NEWBURY PARK, CA 91320
Facility ID: 71002651
Status: Refer: Other Agency
Status Date: Not reported
Site Code: Not reported
Site Type: Tiered Permit
Site Type Detailed: Tiered Permit
Acres: Not reported
NPL: NO
Regulatory Agencies: NONE SPECIFIED
Lead Agency: NONE SPECIFIED
Program Manager: Not reported
Supervisor: Not reported
Division Branch: Cleanup Chatsworth
Assembly: 44
Senate: 27
Special Program: Not reported
Restricted Use: NO
Site Mgmt Req: NONE SPECIFIED
Funding: Not reported
Latitude: 34.19451
Longitude: -118.9272
APN: NONE SPECIFIED

Map ID
Direction
Distance
Elevation

MAP FINDINGS

Site

Database(s)

EDR ID Number
EPA ID Number

CONEJO CIRCUITS, INC (Continued)

1000203109

Past Use: NONE SPECIFIED
Potential COC: NONE SPECIFIED
Confirmed COC: NONE SPECIFIED
Potential Description: NONE SPECIFIED
Alias Name: CAD098385875
Alias Type: EPA Identification Number
Alias Name: 71002651
Alias Type: Envirostor ID Number

Completed Info:

Completed Area Name: Not reported
Completed Sub Area Name: Not reported
Completed Document Type: Not reported
Completed Date: Not reported
Comments: Not reported

Future Area Name: Not reported
Future Sub Area Name: Not reported
Future Document Type: Not reported
Future Due Date: Not reported
Schedule Area Name: Not reported
Schedule Sub Area Name: Not reported
Schedule Document Type: Not reported
Schedule Due Date: Not reported
Schedule Revised Date: Not reported

VENTURA CO. UST:

Name: CONEJO CIRCUITS
Address: 2651 LAVERY COURT
City: NEWBURY PARK
Facility ID: D 270
Facility Status: Inactive

HIST UST:

Name: CONEJO CIRCUITS INC
Address: 2651 LAVERY COURT
City,State,Zip: NEWBURY PARK, CA 91320
File Number: 0002C618
URL: <http://geotracker.waterboards.ca.gov/ustpdfs/pdf/0002C618.pdf>
Region: STATE
Facility ID: 00000017712
Facility Type: Other
Other Type: MANUFACTURING
Contact Name: JOSEPH C. SHIPP
Telephone: 8054998781
Owner Name: CONEJO CIRCUITS, INC.
Owner Address: 2651 LAVERY COURT
Owner City,St,Zip: NEWBURY PARK, CA 91320
Total Tanks: 0003

Tank Num: 001
Container Num: 001
Year Installed: 1983
Tank Capacity: 00001500
Tank Used for: WASTE
Type of Fuel: Not reported
Container Construction Thickness: 4"

Map ID
Direction
Distance
Elevation

MAP FINDINGS

Site

Database(s)

EDR ID Number
EPA ID Number

CONEJO CIRCUITS, INC (Continued)

1000203109

Leak Detection: Stock Inventor, Vapor Sniff Well

Tank Num: 002
Container Num: 002
Year Installed: 1983
Tank Capacity: 00003000
Tank Used for: WASTE
Type of Fuel: Not reported
Container Construction Thickness: 4"
Leak Detection: Visual, Stock Inventor, Vapor Sniff Well

Tank Num: 003
Container Num: 003
Year Installed: 1979
Tank Capacity: 00001500
Tank Used for: WASTE
Type of Fuel: Not reported
Container Construction Thickness: 4"
Leak Detection: Visual, Stock Inventor, Vapor Sniff Well

Click here for Geo Tracker PDF:

FINDS:

Registry ID: 110000844454

Click Here:

Environmental Interest/Information System:

RCRAInfo is a national information system that supports the Resource Conservation and Recovery Act (RCRA) program through the tracking of events and activities related to facilities that generate, transport, and treat, store, or dispose of hazardous waste. RCRAInfo allows RCRA program staff to track the notification, permit, compliance, and corrective action activities required under RCRA.

[Click this hyperlink](#) while viewing on your computer to access additional FINDS: detail in the EDR Site Report.

ECHO:

Envid: 1000203109
Registry ID: 110000844454
DFR URL: <http://echo.epa.gov/detailed-facility-report?fid=110000844454>
Name: CONEJO CIRCUITS, INC
Address: 2651 LAVERY CT
City,State,Zip: NEWBURY PARK, CA 91320

NPDES:

Name: WELDLOGIC INC
Address: 2651 LAVERY COURT
City,State,Zip: NEWBURY PARK, CA 91320
Facility Status: Not reported
NPDES Number: Not reported
Region: Not reported
Agency Number: Not reported
Regulatory Measure ID: Not reported
Place ID: Not reported
Order Number: Not reported

Map ID
Direction
Distance
Elevation

MAP FINDINGS

Site

Database(s)

EDR ID Number
EPA ID Number

CONEJO CIRCUITS, INC (Continued)

1000203109

WDID: 4 56NEC004437
Regulatory Measure Type: Industrial
Program Type: Not reported
Adoption Date Of Regulatory Measure: Not reported
Effective Date Of Regulatory Measure: Not reported
Termination Date Of Regulatory Measure: Not reported
Expiration Date Of Regulatory Measure: Not reported
Discharge Address: Not reported
Discharge Name: Not reported
Discharge City: Not reported
Discharge State: Not reported
Discharge Zip: Not reported
Status: Terminated
Status Date: 08/28/2018
Operator Name: Weldlogic Inc
Operator Address: 2651 Lavery Court
Operator City: Newbury Park
Operator State: California
Operator Zip: 91320

Name: WELDLOGIC INC
Address: 2651 LAVERY COURT
City,State,Zip: NEWBURY PARK, CA 91320
Facility Status: Terminated
NPDES Number: CAS000001
Region: 4
Agency Number: 0
Regulatory Measure ID: 499104
Place ID: Not reported
Order Number: 97-03-DWQ
WDID: 4 56NEC004437

Regulatory Measure Type: Enrollee
Program Type: Industrial
Adoption Date Of Regulatory Measure: Not reported
Effective Date Of Regulatory Measure: 08/28/2018
Termination Date Of Regulatory Measure: 10/23/2019
Expiration Date Of Regulatory Measure: Not reported
Discharge Address: 2651 Lavery Court
Discharge Name: Weldlogic Inc
Discharge City: Newbury Park
Discharge State: California
Discharge Zip: 91320
Status: Not reported
Status Date: Not reported
Operator Name: Not reported
Operator Address: Not reported
Operator City: Not reported
Operator State: Not reported
Operator Zip: Not reported

CIWQS:

Name: WELDLOGIC INC
Address: 2651 LAVERY COURT
City,State,Zip: NEWBURY PARK, CA 91320
Agency: Weldlogic Inc
Agency Address: 2651 Lavery Court, Newbury Park, CA 91320
Place/Project Type: Industrial - Electrical Machinery, Equipment, and Supplies, NEC

Map ID
 Direction
 Distance
 Elevation

MAP FINDINGS

Site

Database(s)

EDR ID Number
 EPA ID Number

CONEJO CIRCUITS, INC (Continued)

1000203109

SIC/NAICS: 3699
 Region: 4
 Program: INDSTW
 Regulatory Measure Status: Terminated
 Regulatory Measure Type: Storm water industrial
 Order Number: 2014-0057-DWQ
 WDID: 4 56NEC004437
 NPDES Number: CAS000001
 Adoption Date: Not reported
 Effective Date: 08/28/2018
 Termination Date: 10/23/2019
 Expiration/Review Date: Not reported
 Design Flow: Not reported
 Major/Minor: Not reported
 Complexity: Not reported
 TTWQ: Not reported
 Enforcement Actions within 5 years: 3
 Violations within 5 years: 1
 Latitude: 34.1949
 Longitude: -118.92693

G35
SSE
 < 1/8
 0.102 mi.
 539 ft.

SIERRA TOWING & TRANSPORT CO, INC.
2651 LAVERY CT STE B
NEWBURY PARK, CA 91320

RCRA NonGen / NLR

1025867245
CAL000301489

Site 3 of 12 in cluster G

Relative:
Higher
Actual:
688 ft.

RCRA NonGen / NLR:
 Date Form Received by Agency: 20051216
 Handler Name: SIERRA TOWING & TRANSPORT CO, INC.
 Handler Address: 2651 LAVERY CT STE B
 Handler City,State,Zip: NEWBURY PARK, CA 91320-1502
 EPA ID: CAL000301489
 Contact Name: BRUCE MEDINA
 Contact Address: 2651 LAVERY CT STE B
 Contact City,State,Zip: NEWBURY PARK, CA 91320-1502
 Contact Telephone: 805-498-1620
 Contact Fax: 805-498-9741
 Contact Email: HLF2FSH@AOL.COM
 Contact Title: Not reported
 EPA Region: 09
 Land Type: Not reported
 Federal Waste Generator Description: Not a generator, verified
 Non-Notifier: Not reported
 Biennial Report Cycle: Not reported
 Accessibility: Not reported
 Active Site Indicator: Handler Activities
 State District Owner: Not reported
 State District: Not reported
 Mailing Address: 2651 LAVERY CT STE B
 Mailing City,State,Zip: NEWBURY PARK, CA 91320-1502
 Owner Name: SIERRA TOWING & TRANSPORT CO, INC.
 Owner Type: Other
 Operator Name: BRUCE MEDINA
 Operator Type: Other
 Short-Term Generator Activity: No
 Importer Activity: No
 Mixed Waste Generator: No

Map ID
 Direction
 Distance
 Elevation

MAP FINDINGS

Site

Database(s)

EDR ID Number
 EPA ID Number

SIERRA TOWING & TRANSPORT CO, INC. (Continued)

1025867245

Transporter Activity:	No
Transfer Facility Activity:	No
Recycler Activity with Storage:	Yes
Small Quantity On-Site Burner Exemption:	No
Smelting Melting and Refining Furnace Exemption:	No
Underground Injection Control:	No
Off-Site Waste Receipt:	No
Universal Waste Indicator:	Yes
Universal Waste Destination Facility:	Yes
Federal Universal Waste:	No
Active Site Fed-Reg Treatment Storage and Disposal Facility:	Not reported
Active Site Converter Treatment storage and Disposal Facility:	Not reported
Active Site State-Reg Treatment Storage and Disposal Facility:	Not reported
Active Site State-Reg Handler:	---
Federal Facility Indicator:	Not reported
Hazardous Secondary Material Indicator:	N
Sub-Part K Indicator:	Not reported
Commercial TSD Indicator:	No
Treatment Storage and Disposal Type:	Not reported
2018 GPRC Permit Baseline:	Not on the Baseline
2018 GPRC Renewals Baseline:	Not on the Baseline
Permit Renewals Workload Universe:	Not reported
Permit Workload Universe:	Not reported
Permit Progress Universe:	Not reported
Post-Closure Workload Universe:	Not reported
Closure Workload Universe:	Not reported
202 GPRC Corrective Action Baseline:	No
Corrective Action Workload Universe:	No
Subject to Corrective Action Universe:	No
Non-TSDs Where RCRA CA has Been Imposed Universe:	No
TSDs Potentially Subject to CA Under 3004 (u)/(v) Universe:	No
TSDs Only Subject to CA under Discretionary Auth Universe:	No
Corrective Action Priority Ranking:	No NCAPS ranking
Environmental Control Indicator:	No
Institutional Control Indicator:	No
Human Exposure Controls Indicator:	N/A
Groundwater Controls Indicator:	N/A
Operating TSDF Universe:	Not reported
Full Enforcement Universe:	Not reported
Significant Non-Complier Universe:	No
Unaddressed Significant Non-Complier Universe:	No
Addressed Significant Non-Complier Universe:	No
Significant Non-Complier With a Compliance Schedule Universe:	No
Financial Assurance Required:	Not reported
Handler Date of Last Change:	20190627
Recognized Trader-Importer:	No
Recognized Trader-Exporter:	No
Importer of Spent Lead Acid Batteries:	No
Exporter of Spent Lead Acid Batteries:	No
Recycler Activity Without Storage:	No
Manifest Broker:	No
Sub-Part P Indicator:	No

Handler - Owner Operator:

Owner/Operator Indicator:

Owner/Operator Name:

Owner

SIERRA TOWING & TRANSPORT CO, INC.

Map ID
Direction
Distance
Elevation

MAP FINDINGS

Site

Database(s)

EDR ID Number
EPA ID Number

SIERRA TOWING & TRANSPORT CO, INC. (Continued)

1025867245

Legal Status: Other
Date Became Current: Not reported
Date Ended Current: Not reported
Owner/Operator Address: 2651 LAVERY CT STE B
Owner/Operator City,State,Zip: NEWBURY PARK, CA 91320-1502
Owner/Operator Telephone: 805-498-1620
Owner/Operator Telephone Ext: Not reported
Owner/Operator Fax: Not reported
Owner/Operator Email: Not reported

Owner/Operator Indicator: Operator
Owner/Operator Name: BRUCE MEDINA
Legal Status: Other
Date Became Current: Not reported
Date Ended Current: Not reported
Owner/Operator Address: 2651 LAVERY CT STE B
Owner/Operator City,State,Zip: NEWBURY PARK, CA 91320-1502
Owner/Operator Telephone: 805-498-1620
Owner/Operator Telephone Ext: Not reported
Owner/Operator Fax: Not reported
Owner/Operator Email: Not reported

Historic Generators:

Receive Date: 20051216
Handler Name: SIERRA TOWING & TRANSPORT CO, INC.
Federal Waste Generator Description: Not a generator, verified
State District Owner: Not reported
Large Quantity Handler of Universal Waste: No
Recognized Trader Importer: Not reported
Recognized Trader Exporter: Not reported
Spent Lead Acid Battery Importer: Not reported
Spent Lead Acid Battery Exporter: Not reported
Current Record: Yes
Non Storage Recycler Activity: Not reported
Electronic Manifest Broker: Not reported

List of NAICS Codes and Descriptions:

NAICS Code: 811191
NAICS Description: AUTOMOTIVE OIL CHANGE AND LUBRICATION SHOPS

NAICS Code: 811198
NAICS Description: ALL OTHER AUTOMOTIVE REPAIR AND MAINTENANCE

Facility Has Received Notices of Violations:

Violations: No Violations Found

Evaluation Action Summary:

Evaluations: No Evaluations Found

Map ID
 Direction
 Distance
 Elevation

MAP FINDINGS

Site

Database(s)

EDR ID Number
 EPA ID Number

<p>G36 SSE < 1/8 0.102 mi. 539 ft.</p> <p>Relative: Higher</p> <p>Actual: 688 ft.</p>	<p>WELDLOGIC INC 2651 LAVERY CT NEWBURY PARK, CA 91320</p> <p>Site 4 of 12 in cluster G</p> <p>RCRA NonGen / NLR: Date Form Received by Agency: 20140108 Handler Name: WELDLOGIC INC Handler Address: 2651 LAVERY CT Handler City,State,Zip: NEWBURY PARK, CA 91320-0000 EPA ID: CAL000392495 Contact Name: MARK RITCHIE Contact Address: 2651 LAVERY CT Contact City,State,Zip: NEWBURY PARK, CA 91320 Contact Telephone: 805-498-4004 Contact Fax: 805-498-1761 Contact Email: LINDA@WELDLOGIC.COM Contact Title: Not reported EPA Region: 09 Land Type: Not reported Federal Waste Generator Description: Not a generator, verified Non-Notifier: Not reported Biennial Report Cycle: Not reported Accessibility: Not reported Active Site Indicator: Handler Activities State District Owner: Not reported State District: Not reported Mailing Address: 2651 LAVERY CT Mailing City,State,Zip: NEWBURY PARK, CA 91320-0000 Owner Name: WELDLOGIC INC Owner Type: Other Operator Name: MARK RITCHIE Operator Type: Other Short-Term Generator Activity: No Importer Activity: No Mixed Waste Generator: No Transporter Activity: No Transfer Facility Activity: No Recycler Activity with Storage: No Small Quantity On-Site Burner Exemption: No Smelting Melting and Refining Furnace Exemption: No Underground Injection Control: No Off-Site Waste Receipt: No Universal Waste Indicator: Yes Universal Waste Destination Facility: Yes Federal Universal Waste: No Active Site Fed-Reg Treatment Storage and Disposal Facility: Not reported Active Site Converter Treatment storage and Disposal Facility: Not reported Active Site State-Reg Treatment Storage and Disposal Facility: Not reported Active Site State-Reg Handler: --- Federal Facility Indicator: Not reported Hazardous Secondary Material Indicator: N Sub-Part K Indicator: Not reported Commercial TSD Indicator: No Treatment Storage and Disposal Type: Not reported 2018 GPRA Permit Baseline: Not on the Baseline 2018 GPRA Renewals Baseline: Not on the Baseline Permit Renewals Workload Universe: Not reported</p>	<p>RCRA NonGen / NLR</p> <p>1024842167 CAL000392495</p>
---	---	---

Map ID
 Direction
 Distance
 Elevation

MAP FINDINGS

Site

Database(s)

EDR ID Number
 EPA ID Number

WELDLOGIC INC (Continued)

1024842167

Permit Workload Universe:	Not reported
Permit Progress Universe:	Not reported
Post-Closure Workload Universe:	Not reported
Closure Workload Universe:	Not reported
202 GPRA Corrective Action Baseline:	No
Corrective Action Workload Universe:	No
Subject to Corrective Action Universe:	No
Non-TSDFs Where RCRA CA has Been Imposed Universe:	No
TSDFs Potentially Subject to CA Under 3004 (u)/(v) Universe:	No
TSDFs Only Subject to CA under Discretionary Auth Universe:	No
Corrective Action Priority Ranking:	No NCAPS ranking
Environmental Control Indicator:	No
Institutional Control Indicator:	No
Human Exposure Controls Indicator:	N/A
Groundwater Controls Indicator:	N/A
Operating TSDF Universe:	Not reported
Full Enforcement Universe:	Not reported
Significant Non-Complier Universe:	No
Unaddressed Significant Non-Complier Universe:	No
Addressed Significant Non-Complier Universe:	No
Significant Non-Complier With a Compliance Schedule Universe:	No
Financial Assurance Required:	Not reported
Handler Date of Last Change:	20180906
Recognized Trader-Importer:	No
Recognized Trader-Exporter:	No
Importer of Spent Lead Acid Batteries:	No
Exporter of Spent Lead Acid Batteries:	No
Recycler Activity Without Storage:	No
Manifest Broker:	No
Sub-Part P Indicator:	No

Handler - Owner Operator:

Owner/Operator Indicator:	Operator
Owner/Operator Name:	MARK RITCHIE
Legal Status:	Other
Date Became Current:	Not reported
Date Ended Current:	Not reported
Owner/Operator Address:	2651 LAVERY CT
Owner/Operator City,State,Zip:	NEWBURY PARK, CA 91320
Owner/Operator Telephone:	805-498-4004
Owner/Operator Telephone Ext:	Not reported
Owner/Operator Fax:	Not reported
Owner/Operator Email:	Not reported

Owner/Operator Indicator:	Owner
Owner/Operator Name:	WELDLOGIC INC
Legal Status:	Other
Date Became Current:	Not reported
Date Ended Current:	Not reported
Owner/Operator Address:	2651 LAVERY CT
Owner/Operator City,State,Zip:	NEWBURY PARK, CA 91320-0000
Owner/Operator Telephone:	805-498-4004
Owner/Operator Telephone Ext:	Not reported
Owner/Operator Fax:	Not reported
Owner/Operator Email:	Not reported

Map ID
Direction
Distance
Elevation

MAP FINDINGS

Site

Database(s)

EDR ID Number
EPA ID Number

WELDLOGIC INC (Continued)

1024842167

Historic Generators:

Receive Date: 20140108
Handler Name: WELDLOGIC INC
Federal Waste Generator Description: Not a generator, verified
State District Owner: Not reported
Large Quantity Handler of Universal Waste: No
Recognized Trader Importer: No
Recognized Trader Exporter: No
Spent Lead Acid Battery Importer: No
Spent Lead Acid Battery Exporter: No
Current Record: Yes
Non Storage Recycler Activity: Not reported
Electronic Manifest Broker: Not reported

List of NAICS Codes and Descriptions:

NAICS Code: 56299
NAICS Description: ALL OTHER WASTE MANAGEMENT SERVICES

Facility Has Received Notices of Violations:

Violations: No Violations Found

Evaluation Action Summary:

Evaluations: No Evaluations Found

G37
SSE
< 1/8
0.102 mi.
539 ft.

WELDLOGIC INC/DIAMOND GROUND PROD
2651 LAVERY CT
NEWBURY PARK, CA 91320

CA CERS HAZ WASTE
CA VENTURA CO. BWT
CA CERS

S116499686
N/A

Site 5 of 12 in cluster G

Relative:
Higher

CERS HAZ WASTE:

Name: WELDLOGIC INC/DIAMOND GROUND PROD
Address: 2651 LAVERY CT
City,State,Zip: NEWBURY PARK, CA 91320
Site ID: 85020
CERS ID: 10334530
CERS Description: Hazardous Waste Generator

Actual:
688 ft.

VENTURA CO. BWT:

Name: WELDLOGIC INC/DIAMOND GROUND PROD
Address: 2651 LAVERY CT
City,State,Zip: NEWBURY PARK, CA
Facility ID: FA0006242
Program: BUSINESS PLAN/HAZARDOUS WASTE GENERATOR

CERS:

Name: WELDLOGIC INC/DIAMOND GROUND PROD
Address: 2651 LAVERY CT
City,State,Zip: NEWBURY PARK, CA 91320
Site ID: 85020
CERS ID: 10334530
CERS Description: Chemical Storage Facilities

Violations:

Map ID
Direction
Distance
Elevation

MAP FINDINGS

Site

Database(s)

EDR ID Number
EPA ID Number

WELDLOGIC INC/DIAMOND GROUND PROD (Continued)

S116499686

Site ID: 85020
Site Name: WELDLOGIC INC/DIAMOND GROUND PROD
Violation Date: 09-21-2020
Citation: HSC 6.95 25508.1(a)-(f) - California Health and Safety Code, Chapter 6.95, Section(s) 25508.1(a)-(f)
Violation Description: Failure to electronically update business plan within 30 days of any one of the following events: A 100 percent or more increase in the quantity of a previously disclosed material. Any handling of a previously undisclosed hazardous materials at or above reportable quantities. A change of business address, business ownership, or business name. A substantial change in the handler's operations that requires modification to any portion of the business plan.
Violation Notes: Not reported
Violation Division: Ventura County Environmental Health
Violation Program: HMRRP
Violation Source: CERS,

Site ID: 85020
Site Name: WELDLOGIC INC/DIAMOND GROUND PROD
Violation Date: 11-16-2015
Citation: 40 CFR 1 265.31 - U.S. Code of Federal Regulations, Title 40, Chapter 1, Section(s) 265.31
Violation Description: Failure to maintain and operate the facility to minimize the possibility of a fire, explosion, or any unplanned sudden or non-sudden release of hazardous waste or hazardous waste constituents to the air, soil, or surface water which could threaten human health or the environment..
Violation Notes: Returned to compliance on 02/16/2016.
Violation Division: Ventura County Environmental Health
Violation Program: HW
Violation Source: CERS,

Site ID: 85020
Site Name: WELDLOGIC INC/DIAMOND GROUND PROD
Violation Date: 11-16-2015
Citation: HSC 6.95 25508(a)(1) - California Health and Safety Code, Chapter 6.95, Section(s) 25508(a)(1)
Violation Description: Failure to establish and electronically submit an adequate training program in safety procedures in the event of a release or threatened release of a hazardous material.
Violation Notes: Returned to compliance on 02/16/2016.
Violation Division: Ventura County Environmental Health
Violation Program: HMRRP
Violation Source: CERS,

Site ID: 85020
Site Name: WELDLOGIC INC/DIAMOND GROUND PROD
Violation Date: 11-16-2015
Citation: 40 CFR 1 262.34(d)(5)(iii) - U.S. Code of Federal Regulations, Title 40, Chapter 1, Section(s) 262.34(d)(5)(iii)
Violation Description: Failure to ensure employees are familiar with the handling and compliance of hazardous waste regulations and emergency response.
Violation Notes: Returned to compliance on 02/16/2016.
Violation Division: Ventura County Environmental Health
Violation Program: HW
Violation Source: CERS,

Map ID
Direction
Distance
Elevation

MAP FINDINGS

Site

Database(s)

EDR ID Number
EPA ID Number

WELDLOGIC INC/DIAMOND GROUND PROD (Continued)

S116499686

Site ID: 85020
Site Name: WELDLOGIC INC/DIAMOND GROUND PROD
Violation Date: 11-16-2015
Citation: 22 CCR 12 66262.34(f) - California Code of Regulations, Title 22, Chapter 12, Section(s) 66262.34(f)
Violation Description: Failure to properly label hazardous waste accumulation containers with the following requirements: "Hazardous Waste", name and address of the generator, physical and chemical characteristics of the Hazardous Waste, and starting accumulation date.
Violation Notes: Returned to compliance on 02/16/2016.
Violation Division: Ventura County Environmental Health
Violation Program: HW
Violation Source: CERS,

Site ID: 85020
Site Name: WELDLOGIC INC/DIAMOND GROUND PROD
Violation Date: 03-10-2014
Citation: 22 CCR 12 66262.34(f) - California Code of Regulations, Title 22, Chapter 12, Section(s) 66262.34(f)
Violation Description: Failure to properly label hazardous waste accumulation containers with the following requirements: "Hazardous Waste", name and address of the generator, physical and chemical characteristics of the Hazardous Waste, and starting accumulation date.
Violation Notes: Returned to compliance on 04/14/2014.
Violation Division: Ventura County Environmental Health
Violation Program: HW
Violation Source: CERS,

Site ID: 85020
Site Name: WELDLOGIC INC/DIAMOND GROUND PROD
Violation Date: 11-16-2015
Citation: HSC 6.5 Multiple Sections - California Health and Safety Code, Chapter 6.5, Section(s) Multiple Sections
Violation Description: Haz Waste Generator Program - Operations/Maintenance - General
Violation Notes: Returned to compliance on 02/16/2016.
Violation Division: Ventura County Environmental Health
Violation Program: HW
Violation Source: CERS,

Site ID: 85020
Site Name: WELDLOGIC INC/DIAMOND GROUND PROD
Violation Date: 01-14-2019
Citation: HSC 6.95 25508(a)(1) - California Health and Safety Code, Chapter 6.95, Section(s) 25508(a)(1)
Violation Description: Failure to annually review and electronically certify that the business plan is complete and accurate on or before the annual due date.
Violation Notes: Returned to compliance on 02/12/2019.
Violation Division: Ventura County Environmental Health
Violation Program: HMRRP
Violation Source: CERS,

Site ID: 85020
Site Name: WELDLOGIC INC/DIAMOND GROUND PROD
Violation Date: 10-09-2017
Citation: HSC 6.95 25505(c) - California Health and Safety Code, Chapter 6.95, Section(s) 25505(c)

Map ID
Direction
Distance
Elevation

MAP FINDINGS

Site

Database(s)

EDR ID Number
EPA ID Number

WELDLOGIC INC/DIAMOND GROUND PROD (Continued)

S116499686

Violation Description: Failure to have a business plan readily available to personnel of the business or the unified program facility with responsibilities for emergency response or training.

Violation Notes: Returned to compliance on 10/13/2017.

Violation Division: Ventura County Environmental Health

Violation Program: HMRRP

Violation Source: CERS,

Site ID: 85020

Site Name: WELDLOGIC INC/DIAMOND GROUND PROD

Violation Date: 04-14-2014

Citation: HSC 6.67 Multiple - California Health and Safety Code, Chapter 6.67, Section(s) Multiple

Violation Description: Haz Waste Generator Program - Operations/Maintenance - General

Violation Notes: Returned to compliance on 04/14/2014. EMPTY CONTAINER

Violation Division: Ventura County Environmental Health

Violation Program: HW

Violation Source: CERS,

Site ID: 85020

Site Name: WELDLOGIC INC/DIAMOND GROUND PROD

Violation Date: 09-21-2020

Citation: 40 CFR 1 265.31 - U.S. Code of Federal Regulations, Title 40, Chapter 1, Section(s) 265.31

Violation Description: Failure to maintain and operate the facility to minimize the possibility of a fire, explosion, or any unplanned sudden or non-sudden release of hazardous waste or hazardous waste constituents to air, soil, or surface water which could threaten human health or the environment.

Violation Notes: Not reported

Violation Division: Ventura County Environmental Health

Violation Program: HW

Violation Source: CERS,

Site ID: 85020

Site Name: WELDLOGIC INC/DIAMOND GROUND PROD

Violation Date: 10-09-2017

Citation: HSC 6.95 25508.1(a)-(f) - California Health and Safety Code, Chapter 6.95, Section(s) 25508.1(a)-(f)

Violation Description: Failure to electronically update business plan within 30 days of any one of the following events: A 100 percent or more increase in the quantity of a previously disclosed material. Any handling of a previously undisclosed hazardous materials at or above reportable quantities. A change of business address, business ownership, or business name. A substantial change in the handler's operations that requires modification to any portion of the business plan.

Violation Notes: Returned to compliance on 10/13/2017.

Violation Division: Ventura County Environmental Health

Violation Program: HMRRP

Violation Source: CERS,

Site ID: 85020

Site Name: WELDLOGIC INC/DIAMOND GROUND PROD

Violation Date: 11-16-2015

Citation: HSC 6.95 25508.2 - California Health and Safety Code, Chapter 6.95, Section(s) 25508.2

Violation Description: Failure to annually review and electronically certify that the

Map ID
Direction
Distance
Elevation

MAP FINDINGS

Site

Database(s)

EDR ID Number
EPA ID Number

WELDLOGIC INC/DIAMOND GROUND PROD (Continued)

S116499686

business plan is complete, accurate, and up-to-date.
Violation Notes: Returned to compliance on 11/16/2015.
Violation Division: Ventura County Environmental Health
Violation Program: HMRRP
Violation Source: CERS,

Site ID: 85020
Site Name: WELDLOGIC INC/DIAMOND GROUND PROD
Violation Date: 11-16-2015
Citation: HSC 6.95 25508(a)(1) - California Health and Safety Code, Chapter 6.95, Section(s) 25508(a)(1)
Violation Description: Failure to establish and electronically submit an adequate emergency response plan and procedures for a release or threatened release of a hazardous material.

Violation Notes: Returned to compliance on 02/16/2016.
Violation Division: Ventura County Environmental Health
Violation Program: HMRRP
Violation Source: CERS,

Site ID: 85020
Site Name: WELDLOGIC INC/DIAMOND GROUND PROD
Violation Date: 11-16-2015
Citation: HSC 6.95 25508(a)(1) - California Health and Safety Code, Chapter 6.95, Section(s) 25508(a)(1)
Violation Description: Failure to complete and electronically submit a site map with all required content.

Violation Notes: Returned to compliance on 02/16/2016.
Violation Division: Ventura County Environmental Health
Violation Program: HMRRP
Violation Source: CERS,

Site ID: 85020
Site Name: WELDLOGIC INC/DIAMOND GROUND PROD
Violation Date: 04-14-2014
Citation: HSC 6.95 25510 - California Health and Safety Code, Chapter 6.95, Section(s) 25510
Violation Description: Failure to update hazardous material inventory within 30 days when one of the following occurs: A 100 percent or more increase in the quantity of a previously disclosed material. Any handling of a previously undisclosed hazardous materials A change of business address, business ownership, or business name.

Violation Notes: Returned to compliance on 04/14/2014.
Violation Division: Ventura County Environmental Health
Violation Program: HMRRP
Violation Source: CERS,

Site ID: 85020
Site Name: WELDLOGIC INC/DIAMOND GROUND PROD
Violation Date: 03-10-2014
Citation: 40 CFR 1 265.31 - U.S. Code of Federal Regulations, Title 40, Chapter 1, Section(s) 265.31
Violation Description: Failure to maintain and operate the facility to minimize the possibility of a fire, explosion, or any unplanned sudden or non-sudden release of hazardous waste or hazardous waste constituents to the air, soil, or surface water which could threaten human health or the environment..

Violation Notes: Returned to compliance on 04/01/2014.

Map ID
Direction
Distance
Elevation

MAP FINDINGS

Site

Database(s)

EDR ID Number
EPA ID Number

WELDLOGIC INC/DIAMOND GROUND PROD (Continued)

S116499686

Violation Division: Ventura County Environmental Health
Violation Program: HW
Violation Source: CERS,

Site ID: 85020
Site Name: WELDLOGIC INC/DIAMOND GROUND PROD
Violation Date: 09-21-2020
Citation: HSC 6.5 25123.3(h)(1) - California Health and Safety Code, Chapter 6.5, Section(s) 25123.3(h)(1)
Violation Description: Failure to send hazardous waste offsite for treatment, storage, or disposal within 180 days (or 270 days if waste is transported over 200 miles) for a generator who generates less than 1000 kilogram per month if all of the following conditions are met: (1) The quantity of hazardous waste accumulated onsite never exceeds 6,000 kilograms. (2) The generator complies with the requirements of 40 Code of Federal Regulations section 262.34(d), (e) and (f). (3) The generator does not hold acutely hazardous waste or extremely hazardous waste in an amount greater than one kilogram for more than 90 days.

Violation Notes: Not reported
Violation Division: Ventura County Environmental Health
Violation Program: HW
Violation Source: CERS,

Site ID: 85020
Site Name: WELDLOGIC INC/DIAMOND GROUND PROD
Violation Date: 03-10-2014
Citation: HSC 6.95 25504(c) - California Health and Safety Code, Chapter 6.95, Section(s) 25504(c)
Violation Description: Failure to include an adequate training program in the business plan, which is reasonable and appropriate for the size of the business and the nature of the hazardous material handled.
Violation Notes: Returned to compliance on 03/31/2014.
Violation Division: Ventura County Environmental Health
Violation Program: HMRRP
Violation Source: CERS,

Site ID: 85020
Site Name: WELDLOGIC INC/DIAMOND GROUND PROD
Violation Date: 10-09-2017
Citation: HSC 6.95 25508(a)(1) - California Health and Safety Code, Chapter 6.95, Section(s) 25508(a)(1)
Violation Description: Failure to complete and electronically submit a site map with all required content.
Violation Notes: Returned to compliance on 10/13/2017.
Violation Division: Ventura County Environmental Health
Violation Program: HMRRP
Violation Source: CERS,

Site ID: 85020
Site Name: WELDLOGIC INC/DIAMOND GROUND PROD
Violation Date: 04-14-2014
Citation: 40 CFR 1 265.31 - U.S. Code of Federal Regulations, Title 40, Chapter 1, Section(s) 265.31
Violation Description: Failure to maintain and operate the facility to minimize the possibility of a fire, explosion, or any unplanned sudden or non-sudden release of hazardous waste or hazardous waste constituents to the air, soil, or surface water which could threaten human health

Map ID
Direction
Distance
Elevation

MAP FINDINGS

Site

Database(s)

EDR ID Number
EPA ID Number

WELDLOGIC INC/DIAMOND GROUND PROD (Continued)

S116499686

or the environment..
Violation Notes: Returned to compliance on 05/27/2014.
Violation Division: Ventura County Environmental Health
Violation Program: HW
Violation Source: CERS,

Site ID: 85020
Site Name: WELDLOGIC INC/DIAMOND GROUND PROD
Violation Date: 09-21-2020
Citation: 22 CCR 12 66262.34(f) - California Code of Regulations, Title 22, Chapter 12, Section(s) 66262.34(f)
Violation Description: Failure to properly label hazardous waste accumulation containers and portable tanks with the following requirements: "Hazardous Waste", name and address of the generator, physical and chemical characteristics of the Hazardous Waste, and starting accumulation date.

Violation Notes: Not reported
Violation Division: Ventura County Environmental Health
Violation Program: HW
Violation Source: CERS,

Site ID: 85020
Site Name: WELDLOGIC INC/DIAMOND GROUND PROD
Violation Date: 04-14-2014
Citation: 22 CCR 12 66262.34(f) - California Code of Regulations, Title 22, Chapter 12, Section(s) 66262.34(f)
Violation Description: Failure to properly label hazardous waste accumulation containers with the following requirements: "Hazardous Waste", name and address of the generator, physical and chemical characteristics of the Hazardous Waste, and starting accumulation date.

Violation Notes: Returned to compliance on 04/14/2014.
Violation Division: Ventura County Environmental Health
Violation Program: HW
Violation Source: CERS,

Site ID: 85020
Site Name: WELDLOGIC INC/DIAMOND GROUND PROD
Violation Date: 09-21-2020
Citation: 40 CFR 1 265.173 - U.S. Code of Federal Regulations, Title 40, Chapter 1, Section(s) 265.173
Violation Description: Failure to meet the following container management requirements: (a) A container holding hazardous waste must always be closed during storage, except when it is necessary to add or remove waste. (b) A container holding hazardous waste must not be opened, handled, or stored in a manner which may rupture the container or cause it to leak.

Violation Notes: Not reported
Violation Division: Ventura County Environmental Health
Violation Program: HW
Violation Source: CERS,

Site ID: 85020
Site Name: WELDLOGIC INC/DIAMOND GROUND PROD
Violation Date: 09-21-2020
Citation: 40 CFR 1 265.174 - U.S. Code of Federal Regulations, Title 40, Chapter 1, Section(s) 265.174
Violation Description: Failure to inspect hazardous waste storage areas at least weekly and

Map ID
Direction
Distance
Elevation

MAP FINDINGS

Site

Database(s)

EDR ID Number
EPA ID Number

WELDLOGIC INC/DIAMOND GROUND PROD (Continued)

S116499686

look for leaking and deteriorating containers.
Violation Notes: Not reported
Violation Division: Ventura County Environmental Health
Violation Program: HW
Violation Source: CERS,

Site ID: 85020
Site Name: WELDLOGIC INC/DIAMOND GROUND PROD
Violation Date: 09-21-2020
Citation: HSC 6.95 25508(a)(1) - California Health and Safety Code, Chapter 6.95, Section(s) 25508(a)(1)
Violation Description: Failure to complete and electronically submit a site map with all required content.

Violation Notes: Not reported
Violation Division: Ventura County Environmental Health
Violation Program: HMRRP
Violation Source: CERS,

Site ID: 85020
Site Name: WELDLOGIC INC/DIAMOND GROUND PROD
Violation Date: 10-09-2017
Citation: HSC 6.95 25505(a)(4) - California Health and Safety Code, Chapter 6.95, Section(s) 25505(a)(4)
Violation Description: Failure to provide initial and annual training to all employees in safety procedures in the event of a release or threatened release of a hazardous material or failure to document and maintain training records for a minimum of three years.

Violation Notes: Returned to compliance on 11/08/2017.
Violation Division: Ventura County Environmental Health
Violation Program: HMRRP
Violation Source: CERS,

Evaluation:
Eval General Type: Compliance Evaluation Inspection
Eval Date: 09-21-2020
Violations Found: Yes
Eval Type: Routine done by local agency
Eval Notes: Not reported
Eval Division: Ventura County Environmental Health
Eval Program: HMRRP
Eval Source: CERS,

Eval General Type: Compliance Evaluation Inspection
Eval Date: 10-09-2017
Violations Found: No
Eval Type: Routine done by local agency
Eval Notes: Not reported
Eval Division: Ventura County Environmental Health
Eval Program: HW
Eval Source: CERS,

Eval General Type: Compliance Evaluation Inspection
Eval Date: 03-10-2014
Violations Found: Yes
Eval Type: Routine done by local agency
Eval Notes: Not reported
Eval Division: Ventura County Environmental Health

Map ID
Direction
Distance
Elevation

MAP FINDINGS

Site

Database(s)

EDR ID Number
EPA ID Number

WELDLGIC INC/DIAMOND GROUND PROD (Continued)

S116499686

Eval Program: HW
Eval Source: CERS,

Eval General Type: Other/Unknown
Eval Date: 04-14-2014
Violations Found: Yes
Eval Type: Other, not routine, done by local agency
Eval Notes: INSPECTION, FOLLOW-UP
Eval Division: Ventura County Environmental Health
Eval Program: HMRRP
Eval Source: CERS,

Eval General Type: Compliance Evaluation Inspection
Eval Date: 11-16-2015
Violations Found: Yes
Eval Type: Routine done by local agency
Eval Notes: Not reported
Eval Division: Ventura County Environmental Health
Eval Program: HMRRP
Eval Source: CERS,

Eval General Type: Compliance Evaluation Inspection
Eval Date: 01-14-2019
Violations Found: Yes
Eval Type: Routine done by local agency
Eval Notes: Not reported
Eval Division: Ventura County Environmental Health
Eval Program: HMRRP
Eval Source: CERS,

Eval General Type: Other/Unknown
Eval Date: 04-14-2014
Violations Found: Yes
Eval Type: Other, not routine, done by local agency
Eval Notes: INSPECTION, FOLLOW-UP
Eval Division: Ventura County Environmental Health
Eval Program: HW
Eval Source: CERS,

Eval General Type: Compliance Evaluation Inspection
Eval Date: 11-16-2015
Violations Found: Yes
Eval Type: Routine done by local agency
Eval Notes: Not reported
Eval Division: Ventura County Environmental Health
Eval Program: HW
Eval Source: CERS,

Eval General Type: Compliance Evaluation Inspection
Eval Date: 03-10-2014
Violations Found: Yes
Eval Type: Routine done by local agency
Eval Notes: Not reported
Eval Division: Ventura County Environmental Health
Eval Program: HMRRP
Eval Source: CERS,

Map ID
Direction
Distance
Elevation

MAP FINDINGS

Site

Database(s)

EDR ID Number
EPA ID Number

WELDLOGIC INC/DIAMOND GROUND PROD (Continued)

S116499686

Eval General Type: Compliance Evaluation Inspection
Eval Date: 09-21-2020
Violations Found: Yes
Eval Type: Routine done by local agency
Eval Notes: Not reported
Eval Division: Ventura County Environmental Health
Eval Program: HW
Eval Source: CERS,

Eval General Type: Compliance Evaluation Inspection
Eval Date: 10-09-2017
Violations Found: Yes
Eval Type: Routine done by local agency
Eval Notes: Not reported
Eval Division: Ventura County Environmental Health
Eval Program: HMRRP
Eval Source: CERS,

Enforcement Action:

Site ID: 85020
Site Name: WELDLOGIC INC/DIAMOND GROUND PROD
Site Address: 2651 LAVERY CT
Site City: NEWBURY PARK
Site Zip: 91320
Enf Action Date: 01-19-2016
Enf Action Type: Notice of Violation (Unified Program)
Enf Action Description: Notice of Violation Issued by the Inspector at the Time of Inspection
Enf Action Notes: Not reported
Enf Action Division: Ventura County Environmental Health
Enf Action Program: HW
Enf Action Source: CERS,

Site ID: 85020
Site Name: WELDLOGIC INC/DIAMOND GROUND PROD
Site Address: 2651 LAVERY CT
Site City: NEWBURY PARK
Site Zip: 91320
Enf Action Date: 01-19-2016
Enf Action Type: Notice of Violation (Unified Program)
Enf Action Description: Notice of Violation Issued by the Inspector at the Time of Inspection
Enf Action Notes: Not reported
Enf Action Division: Ventura County Environmental Health
Enf Action Program: HMRRP
Enf Action Source: CERS,

Affiliation:

Affiliation Type Desc: CUPA District
Entity Name: Ventura County Environmental Health
Entity Title: Not reported
Affiliation Address: 800 South Victoria Avenue
Affiliation City: Ventura
Affiliation State: CA
Affiliation Country: Not reported
Affiliation Zip: 93009
Affiliation Phone: (805) 654-2813,

Map ID
Direction
Distance
Elevation

MAP FINDINGS

Site

Database(s)

EDR ID Number
EPA ID Number

WELDLOGIC INC/DIAMOND GROUND PROD (Continued)

S116499686

Affiliation Type Desc: Document Preparer
Entity Name: Richard Heminuk
Entity Title: Not reported
Affiliation Address: Not reported
Affiliation City: Not reported
Affiliation State: Not reported
Affiliation Country: Not reported
Affiliation Zip: Not reported
Affiliation Phone: ,

Affiliation Type Desc: Environmental Contact
Entity Name: Richard Heminuk
Entity Title: Not reported
Affiliation Address: 2651 LAVERY COURT
Affiliation City: NEWBURY PARK
Affiliation State: CA
Affiliation Country: Not reported
Affiliation Zip: 91320
Affiliation Phone: ,

Affiliation Type Desc: Facility Mailing Address
Entity Name: Mailing Address
Entity Title: Not reported
Affiliation Address: 2651 LAVERY COURT
Affiliation City: NEWBURY PARK
Affiliation State: CA
Affiliation Country: Not reported
Affiliation Zip: 91320
Affiliation Phone: ,

Affiliation Type Desc: Legal Owner
Entity Name: WELDLOGIC
Entity Title: Not reported
Affiliation Address: 2651 LAVERY COURT
Affiliation City: NEWBURY PARK
Affiliation State: CA
Affiliation Country: United States
Affiliation Zip: 91320
Affiliation Phone: (805) 498-4004,

Affiliation Type Desc: Operator
Entity Name: JIM ELIZARRAZ
Entity Title: Not reported
Affiliation Address: Not reported
Affiliation City: Not reported
Affiliation State: Not reported
Affiliation Country: Not reported
Affiliation Zip: Not reported
Affiliation Phone: (805) 498-4004,

Affiliation Type Desc: Parent Corporation
Entity Name: WELDLOGIC INC/DIAMOND GROUND PROD
Entity Title: Not reported
Affiliation Address: Not reported
Affiliation City: Not reported
Affiliation State: Not reported
Affiliation Country: Not reported

Map ID
 Direction
 Distance
 Elevation

MAP FINDINGS

Site

Database(s)

EDR ID Number
 EPA ID Number

WELDLGIC INC/DIAMOND GROUND PROD (Continued)

S116499686

Affiliation Zip: Not reported
 Affiliation Phone: ,
 Affiliation Type Desc: Identification Signer
 Entity Name: Richard Heminuk
 Entity Title: Manager engineering
 Affiliation Address: Not reported
 Affiliation City: Not reported
 Affiliation State: Not reported
 Affiliation Country: Not reported
 Affiliation Zip: Not reported
 Affiliation Phone: ,

D38
South
< 1/8
0.104 mi.
548 ft.

GOLDENBIOTECH, LLC
2626 LAVERY CT
NEWBURY PARK, CA 91320

RCRA NonGen / NLR

1025840497
CAC003020102

Site 5 of 5 in cluster D

Relative:
Higher
Actual:
686 ft.

RCRA NonGen / NLR:
 Date Form Received by Agency: 20190617
 Handler Name: GOLDENBIOTECH, LLC
 Handler Address: 2626 LAVERY CT
 Handler City,State,Zip: NEWBURY PARK, CA 91320
 EPA ID: CAC003020102
 Contact Name: BONNIE GOLDENBERG
 Contact Address: 3616 RADCLIFFE RD
 Contact City,State,Zip: THOUSAND OAKS, CA 91360
 Contact Telephone: 805-493-1647
 Contact Fax: Not reported
 Contact Email: SMBGOLDENBM@AOL.COM
 Contact Title: Not reported
 EPA Region: 09
 Land Type: Not reported
 Federal Waste Generator Description: Not a generator, verified
 Non-Notifier: Not reported
 Biennial Report Cycle: Not reported
 Accessibility: Not reported
 Active Site Indicator: Handler Activities
 State District Owner: Not reported
 State District: Not reported
 Mailing Address: 3616 RADCLIFFE RD
 Mailing City,State,Zip: THOUSAND OAKS, CA 91360-6218
 Owner Name: MERRILL GOLDENBERG
 Owner Type: Other
 Operator Name: BONNIE GOLDENBERG
 Operator Type: Other
 Short-Term Generator Activity: No
 Importer Activity: No
 Mixed Waste Generator: No
 Transporter Activity: No
 Transfer Facility Activity: No
 Recycler Activity with Storage: No
 Small Quantity On-Site Burner Exemption: No
 Smelting Melting and Refining Furnace Exemption: No
 Underground Injection Control: No
 Off-Site Waste Receipt: No

Map ID
 Direction
 Distance
 Elevation

MAP FINDINGS

Site

Database(s)

EDR ID Number
 EPA ID Number

GOLDENBIOTECH, LLC (Continued)

1025840497

Universal Waste Indicator:	Yes
Universal Waste Destination Facility:	Yes
Federal Universal Waste:	No
Active Site Fed-Reg Treatment Storage and Disposal Facility:	Not reported
Active Site Converter Treatment storage and Disposal Facility:	Not reported
Active Site State-Reg Treatment Storage and Disposal Facility:	Not reported
Active Site State-Reg Handler:	---
Federal Facility Indicator:	Not reported
Hazardous Secondary Material Indicator:	N
Sub-Part K Indicator:	Not reported
Commercial TSD Indicator:	No
Treatment Storage and Disposal Type:	Not reported
2018 GPRA Permit Baseline:	Not on the Baseline
2018 GPRA Renewals Baseline:	Not on the Baseline
Permit Renewals Workload Universe:	Not reported
Permit Workload Universe:	Not reported
Permit Progress Universe:	Not reported
Post-Closure Workload Universe:	Not reported
Closure Workload Universe:	Not reported
202 GPRA Corrective Action Baseline:	No
Corrective Action Workload Universe:	No
Subject to Corrective Action Universe:	No
Non-TSDs Where RCRA CA has Been Imposed Universe:	No
TSDs Potentially Subject to CA Under 3004 (u)/(v) Universe:	No
TSDs Only Subject to CA under Discretionary Auth Universe:	No
Corrective Action Priority Ranking:	No NCAPS ranking
Environmental Control Indicator:	No
Institutional Control Indicator:	No
Human Exposure Controls Indicator:	N/A
Groundwater Controls Indicator:	N/A
Operating TSDF Universe:	Not reported
Full Enforcement Universe:	Not reported
Significant Non-Complier Universe:	No
Unaddressed Significant Non-Complier Universe:	No
Addressed Significant Non-Complier Universe:	No
Significant Non-Complier With a Compliance Schedule Universe:	No
Financial Assurance Required:	Not reported
Handler Date of Last Change:	20190627
Recognized Trader-Importer:	No
Recognized Trader-Exporter:	No
Importer of Spent Lead Acid Batteries:	No
Exporter of Spent Lead Acid Batteries:	No
Recycler Activity Without Storage:	No
Manifest Broker:	No
Sub-Part P Indicator:	No

Handler - Owner Operator:

Owner/Operator Indicator:	Operator
Owner/Operator Name:	BONNIE GOLDENBERG
Legal Status:	Other
Date Became Current:	Not reported
Date Ended Current:	Not reported
Owner/Operator Address:	3616 RADCLIFFE RD
Owner/Operator City,State,Zip:	THOUSAND OAKS, CA 91360
Owner/Operator Telephone:	805-493-1647
Owner/Operator Telephone Ext:	Not reported

Map ID
Direction
Distance
Elevation

MAP FINDINGS

Site

Database(s)

EDR ID Number
EPA ID Number

GOLDENBIOTECH, LLC (Continued)

1025840497

Owner/Operator Fax: Not reported
Owner/Operator Email: Not reported

Owner/Operator Indicator: Owner
Owner/Operator Name: MERRILL GOLDENBERG
Legal Status: Other
Date Became Current: Not reported
Date Ended Current: Not reported
Owner/Operator Address: 3616 RADCLIFFE RD
Owner/Operator City,State,Zip: THOUSAND OAKS, CA 91360-6218
Owner/Operator Telephone: 805-551-6253
Owner/Operator Telephone Ext: Not reported
Owner/Operator Fax: Not reported
Owner/Operator Email: Not reported

Historic Generators:

Receive Date: 20190617
Handler Name: GOLDENBIOTECH, LLC
Federal Waste Generator Description: Not a generator, verified
State District Owner: Not reported
Large Quantity Handler of Universal Waste: No
Recognized Trader Importer: No
Recognized Trader Exporter: No
Spent Lead Acid Battery Importer: No
Spent Lead Acid Battery Exporter: No
Current Record: Yes
Non Storage Recycler Activity: Not reported
Electronic Manifest Broker: Not reported

List of NAICS Codes and Descriptions:

NAICS Code: 541715
NAICS Description: RESEARCH AND DEVELOPMENT IN THE PHYSICAL, ENGINEERING, AND LIFE SCIENCES (EXCEPT NANOTECHNOLOGY AND BIOTECHNOLOGY)

Facility Has Received Notices of Violations:

Violations: No Violations Found

Evaluation Action Summary:

Evaluations: No Evaluations Found

G39
SSE
< 1/8
0.108 mi.
570 ft.

UNITED WESTERN ENT. INC.
2630 LAVERY COURT "A"
NEWBURY PARK, CA

CA UST **U004121084**
N/A

Site 6 of 12 in cluster G

Relative:
Higher
Actual:
686 ft.

VENTURA CO. UST:
Name: UNITED WESTERN ENT. INC.
Address: 2630 LAVERY COURT "A"
City: NEWBURY PARK
Facility ID: D 269
Facility Status: Inactive

Map ID
Direction
Distance
Elevation

MAP FINDINGS

Site

Database(s)

EDR ID Number
EPA ID Number

G40
SSE
< 1/8
0.108 mi.
570 ft.

UNITED WESTERN ENTERPRISES
2630 A LAVERY COURT
NEWBURY PARK, CA 91320

Site 7 of 12 in cluster G

CA ENVIROSTOR
CA HIST UST
CA VENTURA CO. BWT
CA HAZNET
CA HWTS

S113139881
N/A

Relative:
Higher

ENVIROSTOR:

Actual:
686 ft.

Name: UNITED WESTERN ENTERPRISES, INC.
Address: 2630 A LAVERY CT
City,State,Zip: NEWBURY PARK, CA 91320
Facility ID: 71002782
Status: No Action Required
Status Date: Not reported
Site Code: Not reported
Site Type: Tiered Permit
Site Type Detailed: Tiered Permit
Acres: Not reported
NPL: NO
Regulatory Agencies: NONE SPECIFIED
Lead Agency: NONE SPECIFIED
Program Manager: Not reported
Supervisor: Not reported
Division Branch: Cleanup Chatsworth
Assembly: 44
Senate: 27
Special Program: Not reported
Restricted Use: NO
Site Mgmt Req: NONE SPECIFIED
Funding: Not reported
Latitude: 34.19350
Longitude: -118.9278
APN: NONE SPECIFIED
Past Use: NONE SPECIFIED
Potential COC: NONE SPECIFIED
Confirmed COC: NONE SPECIFIED
Potential Description: NONE SPECIFIED
Alias Name: CAD981387616
Alias Type: EPA Identification Number
Alias Name: 110002690017
Alias Type: EPA (FRS #)
Alias Name: 71002782
Alias Type: Envirostor ID Number

Completed Info:

Completed Area Name: PROJECT WIDE
Completed Sub Area Name: Not reported
Completed Document Type: Phase I Verification
Completed Date: 05/07/1998
Comments: Inspection report sent on 5/7/1998

Future Area Name: Not reported
Future Sub Area Name: Not reported
Future Document Type: Not reported
Future Due Date: Not reported
Schedule Area Name: Not reported
Schedule Sub Area Name: Not reported
Schedule Document Type: Not reported
Schedule Due Date: Not reported
Schedule Revised Date: Not reported

Map ID
Direction
Distance
Elevation

MAP FINDINGS

Site

Database(s)

EDR ID Number
EPA ID Number

UNITED WESTERN ENTERPRISES (Continued)

S113139881

HIST UST:

Name: UNITED WESTERN ENTERPRISES
Address: 2630 A LAVERY COURT
City,State,Zip: NEWBURY PARK, CA 91320
File Number: 0002D036
URL: <http://geotracker.waterboards.ca.gov/ustpdfs/pdf/0002D036.pdf>
Region: Not reported
Facility ID: Not reported
Facility Type: Not reported
Other Type: Not reported
Contact Name: Not reported
Telephone: Not reported
Owner Name: Not reported
Owner Address: Not reported
Owner City,St,Zip: Not reported
Total Tanks: Not reported

Tank Num: Not reported
Container Num: Not reported
Year Installed: Not reported
Tank Capacity: Not reported
Tank Used for: Not reported
Type of Fuel: Not reported
Container Construction Thickness: Not reported
Leak Detection: Not reported

Click here for Geo Tracker PDF:

VENTURA CO. BWT:

Name: HIGH TECHNOLOGY SOLUTIONS INC
Address: 2630 LAVERY CT D
City,State,Zip: NEWBURY PARK, CA
Facility ID: HM 2907
Program: Not reported

HAZNET:

Name: WFI GOVERNMENT SERVICES INC
Address: 2630 LAVERY CT UNIT D
Address 2: Not reported
City,State,Zip: NEWBURY PARK, CA 913200000
Contact: RON LEWIS
Telephone: 8053756532
Mailing Name: Not reported
Mailing Address: 4810 EASTGATE HALL

Year: 2007
Gepaid: CAL000300523
TSD EPA ID: CAT080013352
CA Waste Code: 343 - Unspecified organic liquid mixture
Disposal Method: H135 - Discharge To Sewer/Potw Or Npdes(With Prior Storage--With Or Without Treatment)
Tons: 0.204

Additional Info:

Map ID
Direction
Distance
Elevation

MAP FINDINGS

Site

Database(s)

EDR ID Number
EPA ID Number

UNITED WESTERN ENTERPRISES (Continued)

S113139881

Year: 2007
Gen EPA ID: CAL000300523

Shipment Date: 20070507
Creation Date: 10/10/2007 18:30:38
Receipt Date: 20070509
Manifest ID: 001729727JJK
Trans EPA ID: CAD983609678
Trans Name: BLACK GOLD INDUSTRIES
Trans 2 EPA ID: Not reported
Trans 2 Name: Not reported
TSDf EPA ID: CAT080013352
Trans Name: DEMENNO / KERDOON
TSDf Alt EPA ID: Not reported
TSDf Alt Name: Not reported
Waste Code Description: 343 - Unspecified organic liquid mixture
RCRA Code: Not reported
Meth Code: H135 - Discharge To Sewer/Potw Or Npdes(With Prior Storage--With Or Without Treatment)

Quantity Tons: 0.204
Waste Quantity: 60
Quantity Unit: G
Additional Code 1: Not reported
Additional Code 2: Not reported
Additional Code 3: Not reported
Additional Code 4: Not reported
Additional Code 5: Not reported

HWTS:

Name: WFI GOVERNMENT SERVICES INC
Address: 2630 LAVERY CT UNIT D
Address 2: Not reported
City,State,Zip: NEWBURY PARK, CA 913200000
EPA ID: CAL000300523
Inactive Date: 06/30/2007
Create Date: 11/21/2005
Last Act Date: 04/23/2009
Mailing Name: Not reported
Mailing Address: 4810 EASTGATE HALL
Mailing Address 2: Not reported
Mailing City,State,Zip: SAN DIEGO, CA 921210000
Owner Name: WFI INC
Owner Address: 4810 EASTGATE HALL
Owner Address 2: Not reported
Owner City,State,Zip: SAN DIEGO, CA 921210000
Contact Name: RON LEWIS
Contact Address: 2630 LAVERY CT UNIT D
Contact Address 2: Not reported
City,State,Zip: NEWBURY PARK, CA 913200000

NAICS:

EPA ID: CAL000300523
Create Date: 2005-11-21 10:42:12.297
NAICS Code: 54171
NAICS Description: Research and Development in the Physical, Engineering, and Life Sciences
Issued EPA ID Date: 2005-11-21 10:42:12.28000

Map ID
Direction
Distance
Elevation

MAP FINDINGS

Site

Database(s)

EDR ID Number
EPA ID Number

UNITED WESTERN ENTERPRISES (Continued)

S113139881

Inactive Date: 2007-06-30 00:00:00
Facility Name: WFI GOVERNMENT SERVICES INC
Facility Address: 2630 LAVERY CT UNIT D
Facility Address 2: Not reported
Facility City: NEWBURY PARK
Facility County: Not reported
Facility State: CA
Facility Zip: 913200000

G41
SSE
< 1/8
0.108 mi.
570 ft.

ACE POWDER COATING SPECIALIST
2630 LAVERY CT #C
NEWBURY PARK, CA 91320
Site 8 of 12 in cluster G

RCRA-SQG 1000128229
FINDS CAD981990807
ECHO

Relative:
Higher
Actual:
686 ft.

RCRA-SQG:
Date Form Received by Agency: 19870303
Handler Name: ACE POWDER COATING SPECIALIST
Handler Address: 2630 LAVERY CT #C
Handler City,State,Zip: NEWBURY PARK, CA 91320
EPA ID: CAD981990807
Contact Name: ENVIRONMENTAL MANAGER
Contact Address: 2630 LAVERY CT #C
Contact City,State,Zip: NEWBURY PARK, CA 91320
Contact Telephone: 805-498-3189
Contact Fax: Not reported
Contact Email: Not reported
Contact Title: Not reported
EPA Region: 09
Land Type: Not reported
Federal Waste Generator Description: Small Quantity Generator
Non-Notifier: Not reported
Biennial Report Cycle: Not reported
Accessibility: Not reported
Active Site Indicator: Handler Activities
State District Owner: CA
State District: 3
Mailing Address: LAVERY CT #C
Mailing City,State,Zip: NEWBURY PARK, CA 91320
Owner Name: ACE POWDER COATING SPECIALIST
Owner Type: Private
Operator Name: NOT REQUIRED
Operator Type: Private
Short-Term Generator Activity: No
Importer Activity: No
Mixed Waste Generator: No
Transporter Activity: No
Transfer Facility Activity: No
Recycler Activity with Storage: No
Small Quantity On-Site Burner Exemption: No
Smelting Melting and Refining Furnace Exemption: No
Underground Injection Control: No
Off-Site Waste Receipt: No
Universal Waste Indicator: No
Universal Waste Destination Facility: No
Federal Universal Waste: No
Active Site Fed-Reg Treatment Storage and Disposal Facility: Not reported

Map ID
 Direction
 Distance
 Elevation

MAP FINDINGS

Site

Database(s)

EDR ID Number
 EPA ID Number

ACE POWDER COATING SPECIALIST (Continued)

1000128229

Active Site Converter Treatment storage and Disposal Facility:	Not reported
Active Site State-Reg Treatment Storage and Disposal Facility:	Not reported
Active Site State-Reg Handler:	---
Federal Facility Indicator:	Not reported
Hazardous Secondary Material Indicator:	NN
Sub-Part K Indicator:	Not reported
Commercial TSD Indicator:	No
Treatment Storage and Disposal Type:	Not reported
2018 GPRA Permit Baseline:	Not on the Baseline
2018 GPRA Renewals Baseline:	Not on the Baseline
Permit Renewals Workload Universe:	Not reported
Permit Workload Universe:	Not reported
Permit Progress Universe:	Not reported
Post-Closure Workload Universe:	Not reported
Closure Workload Universe:	Not reported
202 GPRA Corrective Action Baseline:	No
Corrective Action Workload Universe:	No
Subject to Corrective Action Universe:	No
Non-TSDFs Where RCRA CA has Been Imposed Universe:	No
TSDFs Potentially Subject to CA Under 3004 (u)/(v) Universe:	No
TSDFs Only Subject to CA under Discretionary Auth Universe:	No
Corrective Action Priority Ranking:	No NCAPS ranking
Environmental Control Indicator:	No
Institutional Control Indicator:	No
Human Exposure Controls Indicator:	N/A
Groundwater Controls Indicator:	N/A
Operating TSDF Universe:	Not reported
Full Enforcement Universe:	Not reported
Significant Non-Complier Universe:	No
Unaddressed Significant Non-Complier Universe:	No
Addressed Significant Non-Complier Universe:	No
Significant Non-Complier With a Compliance Schedule Universe:	No
Financial Assurance Required:	Not reported
Handler Date of Last Change:	20000915
Recognized Trader-Importer:	No
Recognized Trader-Exporter:	No
Importer of Spent Lead Acid Batteries:	No
Exporter of Spent Lead Acid Batteries:	No
Recycler Activity Without Storage:	Not reported
Manifest Broker:	Not reported
Sub-Part P Indicator:	No

Handler - Owner Operator:

Owner/Operator Indicator:	Owner
Owner/Operator Name:	ACE POWDER COATING SPECIALIST
Legal Status:	Private
Date Became Current:	Not reported
Date Ended Current:	Not reported
Owner/Operator Address:	NOT REQUIRED
Owner/Operator City,State,Zip:	NOT REQUIRED, ME 99999
Owner/Operator Telephone:	415-555-1212
Owner/Operator Telephone Ext:	Not reported
Owner/Operator Fax:	Not reported
Owner/Operator Email:	Not reported

Owner/Operator Indicator: Operator

Map ID
Direction
Distance
Elevation

MAP FINDINGS

Site

Database(s)

EDR ID Number
EPA ID Number

ACE POWDER COATING SPECIALIST (Continued)

1000128229

Owner/Operator Name: NOT REQUIRED
Legal Status: Private
Date Became Current: Not reported
Date Ended Current: Not reported
Owner/Operator Address: NOT REQUIRED
Owner/Operator City,State,Zip: NOT REQUIRED, ME 99999
Owner/Operator Telephone: 415-555-1212
Owner/Operator Telephone Ext: Not reported
Owner/Operator Fax: Not reported
Owner/Operator Email: Not reported

Historic Generators:

Receive Date: 19870303
Handler Name: ACE POWDER COATING SPECIALIST
Federal Waste Generator Description: Small Quantity Generator
State District Owner: CA
Large Quantity Handler of Universal Waste: No
Recognized Trader Importer: No
Recognized Trader Exporter: No
Spent Lead Acid Battery Importer: No
Spent Lead Acid Battery Exporter: No
Current Record: Yes
Non Storage Recycler Activity: Not reported
Electronic Manifest Broker: Not reported

List of NAICS Codes and Descriptions:

NAICS Codes: No NAICS Codes Found

Facility Has Received Notices of Violations:

Violations: No Violations Found

Evaluation Action Summary:

Evaluations: No Evaluations Found

FINDS:

Registry ID: 110002768611

Click Here:

Environmental Interest/Information System:

RCRAInfo is a national information system that supports the Resource Conservation and Recovery Act (RCRA) program through the tracking of events and activities related to facilities that generate, transport, and treat, store, or dispose of hazardous waste. RCRAInfo allows RCRA program staff to track the notification, permit, compliance, and corrective action activities required under RCRA.

[Click this hyperlink](#) while viewing on your computer to access additional FINDS: detail in the EDR Site Report.

ECHO:

Envid: 1000128229
Registry ID: 110002768611
DFR URL: <http://echo.epa.gov/detailed-facility-report?fid=110002768611>
Name: ACE POWDER COATING SPECIALIST

Map ID
 Direction
 Distance
 Elevation

MAP FINDINGS

Site

Database(s)

EDR ID Number
 EPA ID Number

ACE POWDER COATING SPECIALIST (Continued)

1000128229

Address: 2630 LAVERY CT #C
 City,State,Zip: NEWBURY PARK, CA 91320

G42
SSE
 < 1/8
 0.108 mi.
 570 ft.
 Relative:
 Higher

UNITED WESTERN ENTERPRISES, INC
26301 LAVERY CT
NEWBURY PARK, CA 91320
 Site 9 of 12 in cluster G

CA HIST UST 1000399328
RCRA NonGen / NLR CAD981387616
FINDS
ECHO
CA VENTURA CO. BWT
CA HAZNET
CA HWTS

Actual:
686 ft.

HIST UST:
 Name: UNITED WESTERN ENTERPRISES
 Address: 2630 LAVERY CT STE A
 City,State,Zip: NEWBURY PARK, CA 91320
 File Number: Not reported
 URL: Not reported
 Region: STATE
 Facility ID: 00000002249
 Facility Type: Other
 Other Type: PHOTO CHEMICAL ETCHI
 Contact Name: LEONARD JOHNSON
 Telephone: 8054991224
 Owner Name: UNITED WESTERN ENTERPRISES, IN
 Owner Address: 2630 A LAVERY COURT
 Owner City,St,Zip: NEWBURY PARK, CA 91320
 Total Tanks: 0002

Tank Num: 001
 Container Num: 1
 Year Installed: 1978
 Tank Capacity: 00001250
 Tank Used for: WASTE
 Type of Fuel: Not reported
 Container Construction Thickness: 3 1/2
 Leak Detection: Visual

Tank Num: 002
 Container Num: 2
 Year Installed: 1978
 Tank Capacity: 00003000
 Tank Used for: WASTE
 Type of Fuel: Not reported
 Container Construction Thickness: 4 1/2
 Leak Detection: None

RCRA NonGen / NLR:
 Date Form Received by Agency: 19931101
 Handler Name: UNITED WESTERN ENTERPRISES, INC
 Handler Address: 26301 LAVERY CT
 Handler City,State,Zip: NEWBURY PARK, CA 91320
 EPA ID: CAD981387616
 Contact Name: J PATRICK LYNCH
 Contact Address: 26301 LAVERY CT
 Contact City,State,Zip: NEWBURY PARK, CA 91320
 Contact Telephone: 805-499-1224
 Contact Fax: Not reported

Map ID
 Direction
 Distance
 Elevation

MAP FINDINGS

Site

Database(s)

EDR ID Number
 EPA ID Number

UNITED WESTERN ENTERPRISES, INC (Continued)

1000399328

Contact Email:	Not reported
Contact Title:	Not reported
EPA Region:	09
Land Type:	Private
Federal Waste Generator Description:	Not a generator, verified
Non-Notifier:	Not reported
Biennial Report Cycle:	Not reported
Accessibility:	Not reported
Active Site Indicator:	Not reported
State District Owner:	CA
State District:	3
Mailing Address:	26301 LAVERY CT
Mailing City, State, Zip:	NEWBURY PARK, CA 91320
Owner Name:	J PATRICK LYNCH
Owner Type:	Private
Operator Name:	NOT REQUIRED
Operator Type:	Private
Short-Term Generator Activity:	No
Importer Activity:	No
Mixed Waste Generator:	No
Transporter Activity:	No
Transfer Facility Activity:	No
Recycler Activity with Storage:	No
Small Quantity On-Site Burner Exemption:	No
Smelting Melting and Refining Furnace Exemption:	No
Underground Injection Control:	No
Off-Site Waste Receipt:	No
Universal Waste Indicator:	No
Universal Waste Destination Facility:	No
Federal Universal Waste:	No
Active Site Fed-Reg Treatment Storage and Disposal Facility:	Not reported
Active Site Converter Treatment storage and Disposal Facility:	Not reported
Active Site State-Reg Treatment Storage and Disposal Facility:	Not reported
Active Site State-Reg Handler:	---
Federal Facility Indicator:	Not reported
Hazardous Secondary Material Indicator:	NN
Sub-Part K Indicator:	Not reported
Commercial TSD Indicator:	No
Treatment Storage and Disposal Type:	Not reported
2018 GPRA Permit Baseline:	Not on the Baseline
2018 GPRA Renewals Baseline:	Not on the Baseline
Permit Renewals Workload Universe:	Not reported
Permit Workload Universe:	Not reported
Permit Progress Universe:	Not reported
Post-Closure Workload Universe:	Not reported
Closure Workload Universe:	Not reported
202 GPRA Corrective Action Baseline:	No
Corrective Action Workload Universe:	No
Subject to Corrective Action Universe:	No
Non-TSDs Where RCRA CA has Been Imposed Universe:	No
TSDs Potentially Subject to CA Under 3004 (u)/(v) Universe:	No
TSDs Only Subject to CA under Discretionary Auth Universe:	No
Corrective Action Priority Ranking:	No NCAPS ranking
Environmental Control Indicator:	No
Institutional Control Indicator:	No
Human Exposure Controls Indicator:	N/A
Groundwater Controls Indicator:	N/A

Map ID
 Direction
 Distance
 Elevation

MAP FINDINGS

Site

Database(s)

EDR ID Number
 EPA ID Number

UNITED WESTERN ENTERPRISES, INC (Continued)

1000399328

Operating TSDF Universe:	Not reported
Full Enforcement Universe:	Not reported
Significant Non-Complier Universe:	No
Unaddressed Significant Non-Complier Universe:	No
Addressed Significant Non-Complier Universe:	No
Significant Non-Complier With a Compliance Schedule Universe:	No
Financial Assurance Required:	Not reported
Handler Date of Last Change:	20020627
Recognized Trader-Importer:	No
Recognized Trader-Exporter:	No
Importer of Spent Lead Acid Batteries:	No
Exporter of Spent Lead Acid Batteries:	No
Recycler Activity Without Storage:	Not reported
Manifest Broker:	Not reported
Sub-Part P Indicator:	No

Handler - Owner Operator:

Owner/Operator Indicator:	Owner
Owner/Operator Name:	J PATRICK LYNCH
Legal Status:	Private
Date Became Current:	Not reported
Date Ended Current:	Not reported
Owner/Operator Address:	26301 LAVERY CT
Owner/Operator City,State,Zip:	NEWBURY PARK, CA 91320
Owner/Operator Telephone:	415-555-1212
Owner/Operator Telephone Ext:	Not reported
Owner/Operator Fax:	Not reported
Owner/Operator Email:	Not reported

Owner/Operator Indicator:	Operator
Owner/Operator Name:	NOT REQUIRED
Legal Status:	Private
Date Became Current:	Not reported
Date Ended Current:	Not reported
Owner/Operator Address:	NOT REQUIRED
Owner/Operator City,State,Zip:	NOT REQUIRED, ME 99999
Owner/Operator Telephone:	415-555-1212
Owner/Operator Telephone Ext:	Not reported
Owner/Operator Fax:	Not reported
Owner/Operator Email:	Not reported

Historic Generators:

Receive Date:	19931101
Handler Name:	UNITED WESTERN ENTERPRISES, INC
Federal Waste Generator Description:	Not a generator, verified
State District Owner:	CA
Large Quantity Handler of Universal Waste:	No
Recognized Trader Importer:	No
Recognized Trader Exporter:	No
Spent Lead Acid Battery Importer:	No
Spent Lead Acid Battery Exporter:	No
Current Record:	Yes
Non Storage Recycler Activity:	Not reported
Electronic Manifest Broker:	Not reported

Map ID
Direction
Distance
Elevation

MAP FINDINGS

Site

Database(s)

EDR ID Number
EPA ID Number

UNITED WESTERN ENTERPRISES, INC (Continued)

1000399328

Receive Date: 19920228
Handler Name: UNITED WESTERN ENTERPRISES, IN
Federal Waste Generator Description: Large Quantity Generator
State District Owner: Not reported
Large Quantity Handler of Universal Waste: No
Recognized Trader Importer: No
Recognized Trader Exporter: No
Spent Lead Acid Battery Importer: No
Spent Lead Acid Battery Exporter: No
Current Record: No
Non Storage Recycler Activity: Not reported
Electronic Manifest Broker: Not reported

List of NAICS Codes and Descriptions:

NAICS Code: 3323
NAICS Description: ARCHITECTURAL AND STRUCTURAL METALS MANUFACTURING

NAICS Code: 332999
NAICS Description: ALL OTHER MISCELLANEOUS FABRICATED METAL PRODUCT MANUFACTURING

NAICS Code: 33991
NAICS Description: JEWELRY AND SILVERWARE MANUFACTURING

Facility Has Received Notices of Violations:

Violations: No Violations Found

Evaluation Action Summary:

Evaluations: No Evaluations Found

FINDS:

Registry ID: 110002690017

Click Here:

Environmental Interest/Information System:

RCRAInfo is a national information system that supports the Resource Conservation and Recovery Act (RCRA) program through the tracking of events and activities related to facilities that generate, transport, and treat, store, or dispose of hazardous waste. RCRAInfo allows RCRA program staff to track the notification, permit, compliance, and corrective action activities required under RCRA.

[Click this hyperlink](#) while viewing on your computer to access additional FINDS: detail in the EDR Site Report.

ECHO:

Envid: 1000399328
Registry ID: 110002690017
DFR URL: <http://echo.epa.gov/detailed-facility-report?fid=110002690017>
Name: UNITED WESTERN ENTERPRISES, INC
Address: 26301 LAVERY CT
City,State,Zip: NEWBURY PARK, CA 91320

VENTURA CO. BWT:

Name: UNITED WESTERN ENTERPRISES, INC.

Map ID
Direction
Distance
Elevation

MAP FINDINGS

Site

Database(s)

EDR ID Number
EPA ID Number

UNITED WESTERN ENTERPRISES, INC (Continued)

1000399328

Address: 2630 LAVERY CT. A
City,State,Zip: NEWBURY PARK, CA
Facility ID: BP 1989
Program: Not reported

Name: UNITED WESTERN ENTERPRISES, INC.
Address: 2630 LAVERY CT. A
City,State,Zip: NEWBURY PARK, CA
Facility ID: HM 666
Program: Not reported

HAZNET:

Name: UNITED WESTERN ENTERPRISES, INC
Address: 26301 LAVERY CT
Address 2: Not reported
City,State,Zip: NEWBURY PARK, CA 913200000
Contact: INACTIVE PER 95 FEE FORM
Telephone: --
Mailing Name: Not reported
Mailing Address: 850 FLYNN RD

Year: 1993
Gepaid: CAD981387616
TSD EPA ID: CAD097030993
CA Waste Code: 135 - Unspecified aqueous solution
Disposal Method: T01 - Treatment, Tank
Tons: 3.78

Year: 1993
Gepaid: CAD981387616
TSD EPA ID: CAT080033681
CA Waste Code: 135 - Unspecified aqueous solution
Disposal Method: R01 - Recycler
Tons: 0.231

Year: 1993
Gepaid: CAD981387616
TSD EPA ID: CAT080033681
CA Waste Code: 123 - Unspecified alkaline solution
Disposal Method: R01 - Recycler
Tons: 0.4587

Year: 1992
Gepaid: CAD981387616
TSD EPA ID: CAD008488025
CA Waste Code: 792 - Liquids with pH <= 2 with metals
Disposal Method: 01 -
Tons: 0.9174

Year: 1992
Gepaid: CAD981387616
TSD EPA ID: CAD008488025
CA Waste Code: 792 - Liquids with pH <= 2 with metals
Disposal Method: R01 - Recycler
Tons: 70.1385

Year: 1992

Map ID
Direction
Distance
Elevation

MAP FINDINGS

Site

Database(s)

EDR ID Number
EPA ID Number

UNITED WESTERN ENTERPRISES, INC (Continued)

1000399328

Gepaid:	CAD981387616
TSD EPA ID:	CAT080033681
CA Waste Code:	123 - Unspecified alkaline solution
Disposal Method:	R01 - Recycler
Tons:	1.1466
Year:	1992
Gepaid:	CAD981387616
TSD EPA ID:	CAD008488025
CA Waste Code:	792 - Liquids with pH <= 2 with metals
Disposal Method:	-
Tons:	4.5869
Year:	1991
Gepaid:	CAD981387616
TSD EPA ID:	CAD008488025
CA Waste Code:	172 - Metal dust (Alkaline solution (pH >= 12.5) with metals) and machining waste
Disposal Method:	R01 - Recycler
Tons:	18.577
Year:	1991
Gepaid:	CAD981387616
TSD EPA ID:	CAD00848025
CA Waste Code:	172 - Metal dust (Alkaline solution (pH >= 12.5) with metals) and machining waste
Disposal Method:	01 -
Tons:	1.3761
Year:	1991
Gepaid:	CAD981387616
TSD EPA ID:	CAD008488025
CA Waste Code:	792 - Liquids with pH <= 2 with metals
Disposal Method:	-
Tons:	5.0457

[Click this hyperlink](#) while viewing on your computer to access 38 additional CA HAZNET: record(s) in the EDR Site Report.

Additional Info:

Year:	1993
Gen EPA ID:	CAD981387616
Shipment Date:	19930224
Creation Date:	9/15/1995 0:00:00
Receipt Date:	19930224
Manifest ID:	92428205
Trans EPA ID:	CAD000628636
Trans Name:	Not reported
Trans 2 EPA ID:	Not reported
Trans 2 Name:	Not reported
TSD EPA ID:	CAD097030993
Trans Name:	Not reported
TSD EPA Alt ID:	CAD097030993
TSD EPA Alt Name:	Not reported
Waste Code Description:	135 - Unspecified aqueous solution

Map ID
Direction
Distance
Elevation

MAP FINDINGS

Site

Database(s)

EDR ID Number
EPA ID Number

UNITED WESTERN ENTERPRISES, INC (Continued)

1000399328

RCRA Code:	D007
Meth Code:	T01 - Treatment, Tank
Quantity Tons:	3.78
Waste Quantity:	900
Quantity Unit:	G
Additional Code 1:	Not reported
Additional Code 2:	Not reported
Additional Code 3:	Not reported
Additional Code 4:	Not reported
Additional Code 5:	Not reported
Shipment Date:	19930210
Creation Date:	9/15/1995 0:00:00
Receipt Date:	19930211
Manifest ID:	92305965
Trans EPA ID:	CAD983613688
Trans Name:	Not reported
Trans 2 EPA ID:	Not reported
Trans 2 Name:	Not reported
TSDf EPA ID:	CAT080033681
Trans Name:	Not reported
TSDf Alt EPA ID:	CAT080033681
TSDf Alt Name:	Not reported
Waste Code Description:	123 - Unspecified alkaline solution
RCRA Code:	D002
Meth Code:	R01 - Recycler
Quantity Tons:	0.4587
Waste Quantity:	110
Quantity Unit:	G
Additional Code 1:	Not reported
Additional Code 2:	Not reported
Additional Code 3:	Not reported
Additional Code 4:	Not reported
Additional Code 5:	Not reported
Shipment Date:	19930210
Creation Date:	9/15/1995 0:00:00
Receipt Date:	19930211
Manifest ID:	92305965
Trans EPA ID:	CAD983613688
Trans Name:	Not reported
Trans 2 EPA ID:	Not reported
Trans 2 Name:	Not reported
TSDf EPA ID:	CAT080033681
Trans Name:	Not reported
TSDf Alt EPA ID:	CAT080033681
TSDf Alt Name:	Not reported
Waste Code Description:	135 - Unspecified aqueous solution
RCRA Code:	D002
Meth Code:	R01 - Recycler
Quantity Tons:	0.231
Waste Quantity:	55
Quantity Unit:	G
Additional Code 1:	Not reported
Additional Code 2:	Not reported
Additional Code 3:	Not reported
Additional Code 4:	Not reported

Map ID
Direction
Distance
Elevation

MAP FINDINGS

Site

Database(s)

EDR ID Number
EPA ID Number

UNITED WESTERN ENTERPRISES, INC (Continued)

1000399328

Additional Code 5: Not reported

HWTS:

Name: UNITED WESTERN ENTERPRISES, INC
Address: 26301 LAVERY CT
Address 2: Not reported
City,State,Zip: NEWBURY PARK, CA 913200000
EPA ID: CAD981387616
Inactive Date: 06/30/1995
Create Date: 06/29/1990
Last Act Date: 08/10/2004
Mailing Name: Not reported
Mailing Address: 850 FLYNN RD
Mailing Address 2: Not reported
Mailing City,State,Zip: CAMARILLO, CA 930120000
Owner Name: --
Owner Address: --
Owner Address 2: Not reported
Owner City,State,Zip: --, 99 --
Contact Name: INACTIVE PER 95 FEE FORM
Contact Address: --
Contact Address 2: Not reported
City,State,Zip: --, 99 --

G43
SSE
< 1/8
0.108 mi.
570 ft.

DELETED-CONTENTS IN D269
2630 LAVERY COURT #A
NEWBURY PARK, CA
Site 10 of 12 in cluster G

CA UST **U002169229**
N/A

Relative:
Higher
Actual:
686 ft.

VENTURA CO. UST:
Name: DELETED-CONTENTS IN D269
Address: 2630 LAVERY COURT #A
City: NEWBURY PARK
Facility ID: D 1090
Facility Status: Inactive

F44
NNE
< 1/8
0.110 mi.
583 ft.

CUSTOM SENSORS & TECHNOLOGIES INC
1461 LAWRENCE DR
THOUSAND OAKS, CA 91320
Site 4 of 5 in cluster F

RCRA NonGen / NLR **1025869458**
CAL000409193

Relative:
Lower
Actual:
668 ft.

RCRA NonGen / NLR:
Date Form Received by Agency: 20150810
Handler Name: CUSTOM SENSORS & TECHNOLOGIES INC
Handler Address: 1461 LAWRENCE DR
Handler City,State,Zip: THOUSAND OAKS, CA 91320
EPA ID: CAL000409193
Contact Name: GRANT KESSLER
Contact Address: 1461 LAWRENCE DRIVE
Contact City,State,Zip: THOUSAND OAKS, CA 91320
Contact Telephone: 805-206-0323
Contact Fax: Not reported
Contact Email: GKESLER@SENSATA-AERO.COM
Contact Title: Not reported

Map ID
 Direction
 Distance
 Elevation

MAP FINDINGS

Site

Database(s)

EDR ID Number
 EPA ID Number

CUSTOM SENSORS & TECHNOLOGIES INC (Continued)

1025869458

EPA Region:	09
Land Type:	Not reported
Federal Waste Generator Description:	Not a generator, verified
Non-Notifier:	Not reported
Biennial Report Cycle:	Not reported
Accessibility:	Not reported
Active Site Indicator:	Handler Activities
State District Owner:	Not reported
State District:	Not reported
Mailing Address:	1461 LAWRENCE DR
Mailing City,State,Zip:	THOUSAND OAKS, CA 91320
Owner Name:	CUSTOM SENSORS & TECHNOLOGIES INC
Owner Type:	Other
Operator Name:	GRANT KESSLER
Operator Type:	Other
Short-Term Generator Activity:	No
Importer Activity:	No
Mixed Waste Generator:	No
Transporter Activity:	No
Transfer Facility Activity:	No
Recycler Activity with Storage:	Yes
Small Quantity On-Site Burner Exemption:	No
Smelting Melting and Refining Furnace Exemption:	No
Underground Injection Control:	No
Off-Site Waste Receipt:	No
Universal Waste Indicator:	Yes
Universal Waste Destination Facility:	Yes
Federal Universal Waste:	No
Active Site Fed-Reg Treatment Storage and Disposal Facility:	Not reported
Active Site Converter Treatment storage and Disposal Facility:	Not reported
Active Site State-Reg Treatment Storage and Disposal Facility:	Not reported
Active Site State-Reg Handler:	---
Federal Facility Indicator:	Not reported
Hazardous Secondary Material Indicator:	N
Sub-Part K Indicator:	Not reported
Commercial TSD Indicator:	No
Treatment Storage and Disposal Type:	Not reported
2018 GPRC Permit Baseline:	Not on the Baseline
2018 GPRC Renewals Baseline:	Not on the Baseline
Permit Renewals Workload Universe:	Not reported
Permit Workload Universe:	Not reported
Permit Progress Universe:	Not reported
Post-Closure Workload Universe:	Not reported
Closure Workload Universe:	Not reported
202 GPRC Corrective Action Baseline:	No
Corrective Action Workload Universe:	No
Subject to Corrective Action Universe:	No
Non-TSDs Where RCRA CA has Been Imposed Universe:	No
TSDs Potentially Subject to CA Under 3004 (u)/(v) Universe:	No
TSDs Only Subject to CA under Discretionary Auth Universe:	No
Corrective Action Priority Ranking:	No NCAPS ranking
Environmental Control Indicator:	No
Institutional Control Indicator:	No
Human Exposure Controls Indicator:	N/A
Groundwater Controls Indicator:	N/A
Operating TSD Universe:	Not reported
Full Enforcement Universe:	Not reported

Map ID
Direction
Distance
Elevation

MAP FINDINGS

Site

Database(s)

EDR ID Number
EPA ID Number

CUSTOM SENSORS & TECHNOLOGIES INC (Continued)

1025869458

Significant Non-Complier Universe: No
Unaddressed Significant Non-Complier Universe: No
Addressed Significant Non-Complier Universe: No
Significant Non-Complier With a Compliance Schedule Universe: No
Financial Assurance Required: Not reported
Handler Date of Last Change: 20190628
Recognized Trader-Importer: No
Recognized Trader-Exporter: No
Importer of Spent Lead Acid Batteries: No
Exporter of Spent Lead Acid Batteries: No
Recycler Activity Without Storage: No
Manifest Broker: No
Sub-Part P Indicator: No

Handler - Owner Operator:

Owner/Operator Indicator: Owner
Owner/Operator Name: CUSTOM SENSORS & TECHNOLOGIES INC
Legal Status: Other
Date Became Current: Not reported
Date Ended Current: Not reported
Owner/Operator Address: 1461 LAWRENCE DR
Owner/Operator City,State,Zip: THOUSAND OAKS, CA 91320
Owner/Operator Telephone: 805-716-0322
Owner/Operator Telephone Ext: Not reported
Owner/Operator Fax: Not reported
Owner/Operator Email: Not reported

Owner/Operator Indicator: Operator
Owner/Operator Name: GRANT KESSLER
Legal Status: Other
Date Became Current: Not reported
Date Ended Current: Not reported
Owner/Operator Address: 1461 LAWRENCE DRIVE
Owner/Operator City,State,Zip: THOUSAND OAKS, CA 91320
Owner/Operator Telephone: 805-206-0323
Owner/Operator Telephone Ext: Not reported
Owner/Operator Fax: Not reported
Owner/Operator Email: Not reported

Historic Generators:

Receive Date: 20150810
Handler Name: CUSTOM SENSORS & TECHNOLOGIES INC
Federal Waste Generator Description: Not a generator, verified
State District Owner: Not reported
Large Quantity Handler of Universal Waste: No
Recognized Trader Importer: Not reported
Recognized Trader Exporter: Not reported
Spent Lead Acid Battery Importer: Not reported
Spent Lead Acid Battery Exporter: Not reported
Current Record: Yes
Non Storage Recycler Activity: Not reported
Electronic Manifest Broker: Not reported

List of NAICS Codes and Descriptions:

NAICS Code: 334419

Map ID
 Direction
 Distance
 Elevation

MAP FINDINGS

Site

Database(s)

EDR ID Number
 EPA ID Number

CUSTOM SENSORS & TECHNOLOGIES INC (Continued)

1025869458

NAICS Description: OTHER ELECTRONIC COMPONENT MANUFACTURING

Facility Has Received Notices of Violations:

Violations: No Violations Found

Evaluation Action Summary:

Evaluations: No Evaluations Found

F45
NNE
< 1/8
0.110 mi.
583 ft.
Relative:
Lower
Actual:
668 ft.

SENSATA
1461 LAWRENCE DRIVE
THOUSAND OAKS, CA 91320
Site 5 of 5 in cluster F

CA CERS HAZ WASTE
CA VENTURA CO. BWT
CA HAZNET
CA NPDES
CA CERS
CA HWTS

S110653883
N/A

CERS HAZ WASTE:

Name: KAVLICO CORPORATION
 Address: 1461 LAWRENCE DR
 City,State,Zip: NEWBURY PARK, CA 91320
 Site ID: 127321
 CERS ID: 10153139
 CERS Description: Hazardous Waste Generator

VENTURA CO. BWT:

Name: KAVLICO CORPORATION
 Address: 1461 LAWRENCE DR
 City,State,Zip: THOUSAND OAKS, CA
 Facility ID: FA0005209
 Program: BUSINESS PLAN/HAZARDOUS WASTE GENERATOR

HAZNET:

Name: CUSTOM SENSORS & TECHNOLOGIES INC
 Address: 1461 LAWRENCE DR
 Address 2: Not reported
 City,State,Zip: THOUSAND OAKS, CA 91320
 Contact: GRANT KESSLER
 Telephone: 8052060323
 Mailing Name: Not reported
 Mailing Address: 1461 LAWRENCE DR

Year: 2019
 Gepaid: CAL000409193
 TSD EPA ID: CAD008364432
 CA Waste Code: 221 - Waste oil and mixed oil
 Disposal Method: H141 - Storage, Bulking, And/Or Transfer Off Site--No Treatment/Reovery (H010-H129) Or (H131-H135)
 Tons: 0.00000

Year: 2019
 Gepaid: CAL000409193
 TSD EPA ID: NVD980895338
 CA Waste Code: 331 - Off-specification, aged or surplus organics
 Disposal Method: H141 - Storage, Bulking, And/Or Transfer Off Site--No Treatment/Reovery (H010-H129) Or (H131-H135)
 Tons: 0.76100

Map ID
Direction
Distance
Elevation

MAP FINDINGS

Site

Database(s)

EDR ID Number
EPA ID Number

SENSATA (Continued)

S110653883

Year:	2019
Gepaid:	CAL000409193
TSD EPA ID:	CAD008364432
CA Waste Code:	181 - Other inorganic solid waste
Disposal Method:	H141 - Storage, Bulking, And/Or Transfer Off Site--No Treatment/Reovery (H010-H129) Or (H131-H135)
Tons:	0.28000
Year:	2019
Gepaid:	CAL000409193
TSD EPA ID:	CAD008364432
CA Waste Code:	791 - Liquids with pH <= 2
Disposal Method:	H141 - Storage, Bulking, And/Or Transfer Off Site--No Treatment/Reovery (H010-H129) Or (H131-H135)
Tons:	0.12510
Year:	2019
Gepaid:	CAL000409193
TSD EPA ID:	CAD008364432
CA Waste Code:	212 - Oxygenated solvents (acetone, butanol, ethyl acetate, etc.)
Disposal Method:	H141 - Storage, Bulking, And/Or Transfer Off Site--No Treatment/Reovery (H010-H129) Or (H131-H135)
Tons:	0.36300
Year:	2019
Gepaid:	CAL000409193
TSD EPA ID:	CAD008364432
CA Waste Code:	214 - Unspecified solvent mixture
Disposal Method:	H141 - Storage, Bulking, And/Or Transfer Off Site--No Treatment/Reovery (H010-H129) Or (H131-H135)
Tons:	0.02680
Year:	2019
Gepaid:	CAL000409193
TSD EPA ID:	CAD008364432
CA Waste Code:	133 - Aqueous solution with total organic residues 10 percent or more
Disposal Method:	H141 - Storage, Bulking, And/Or Transfer Off Site--No Treatment/Reovery (H010-H129) Or (H131-H135)
Tons:	5.27505
Year:	2019
Gepaid:	CAL000409193
TSD EPA ID:	CAD008364432
CA Waste Code:	122 - Alkaline solution without metals pH >= 12.5
Disposal Method:	H141 - Storage, Bulking, And/Or Transfer Off Site--No Treatment/Reovery (H010-H129) Or (H131-H135)
Tons:	0.12510
Year:	2019
Gepaid:	CAL000409193
TSD EPA ID:	CAD008364432
CA Waste Code:	135 - Unspecified aqueous solution
Disposal Method:	H141 - Storage, Bulking, And/Or Transfer Off Site--No Treatment/Reovery (H010-H129) Or (H131-H135)
Tons:	0.73450
Year:	2019

Map ID
Direction
Distance
Elevation

MAP FINDINGS

Site

Database(s)

EDR ID Number
EPA ID Number

SENSATA (Continued)

S110653883

Gepaid: CAL000409193
TSD EPA ID: CAD008364432
CA Waste Code: 331 - Off-specification, aged or surplus organics
Disposal Method: H141 - Storage, Bulking, And/Or Transfer Off Site--No
Treatment/Reovery (H010-H129) Or (H131-H135)
Tons: 0.96400

[Click this hyperlink](#) while viewing on your computer to access
41 additional CA HAZNET: record(s) in the EDR Site Report.

Additional Info:

Year: 2016
Gen EPA ID: CAL000409193

Shipment Date: 20151216
Creation Date: 3/22/2016 22:15:44
Receipt Date: 20151223
Manifest ID: 000200090MWI
Trans EPA ID: CAD983649880
Trans Name: PSC ENVIRONMENTAL SERVICES OF POMONA LP
Trans 2 EPA ID: Not reported
Trans 2 Name: Not reported
TSDf EPA ID: CAD008364432
Trans Name: RHO CHEM LLC
TSDf Alt EPA ID: Not reported
TSDf Alt Name: Not reported
Waste Code Description: 221 - Waste oil and mixed oil
RCRA Code: Not reported
Meth Code: H141 - Storage, Bulking, And/Or Transfer Off Site--No
Treatment/Reovery (H010-H129) Or (H131-H135)
Quantity Tons: 0.209
Waste Quantity: 55
Quantity Unit: G
Additional Code 1: Not reported
Additional Code 2: Not reported
Additional Code 3: Not reported
Additional Code 4: Not reported
Additional Code 5: Not reported

Shipment Date: 20151216
Creation Date: Not reported
Receipt Date: Not reported
Manifest ID: 000200090MWI
Trans EPA ID: CAD983649880
Trans Name: PSC ENVIRONMENTAL SERVICES OF POMONA LP
Trans 2 EPA ID: Not reported
Trans 2 Name: Not reported
TSDf EPA ID: CAD008364432
Trans Name: RHO CHEM LLC
TSDf Alt EPA ID: Not reported
TSDf Alt Name: Not reported
Waste Code Description: 331 - Off-specification, aged, or surplus organics
RCRA Code: Not reported
Meth Code: H141 - Storage, Bulking, And/Or Transfer Off Site--No
Treatment/Reovery (H010-H129) Or (H131-H135)
Quantity Tons: 0.9075

Map ID
Direction
Distance
Elevation

MAP FINDINGS

Site

Database(s)

EDR ID Number
EPA ID Number

SENSATA (Continued)

S110653883

Waste Quantity:	275
Quantity Unit:	G
Additional Code 1:	Not reported
Additional Code 2:	Not reported
Additional Code 3:	Not reported
Additional Code 4:	Not reported
Additional Code 5:	Not reported
Shipment Date:	20151216
Creation Date:	Not reported
Receipt Date:	Not reported
Manifest ID:	000200090MWI
Trans EPA ID:	CAD983649880
Trans Name:	PSC ENVIRONMENTAL SERVICES OF POMONA LP
Trans 2 EPA ID:	Not reported
Trans 2 Name:	Not reported
TSDf EPA ID:	CAD008364432
Trans Name:	RHO CHEM LLC
TSDf Alt EPA ID:	Not reported
TSDf Alt Name:	Not reported
Waste Code Description:	135 - Unspecified aqueous solution
RCRA Code:	Not reported
Meth Code:	H141 - Storage, Bulking, And/Or Transfer Off Site--No Treatment/Reovery (H010-H129) Or (H131-H135)
Quantity Tons:	0.0125
Waste Quantity:	25
Quantity Unit:	P
Additional Code 1:	Not reported
Additional Code 2:	Not reported
Additional Code 3:	Not reported
Additional Code 4:	Not reported
Additional Code 5:	Not reported
Shipment Date:	20151216
Creation Date:	Not reported
Receipt Date:	Not reported
Manifest ID:	000200090MWI
Trans EPA ID:	CAD983649880
Trans Name:	PSC ENVIRONMENTAL SERVICES OF POMONA LP
Trans 2 EPA ID:	Not reported
Trans 2 Name:	Not reported
TSDf EPA ID:	CAD008364432
Trans Name:	RHO CHEM LLC
TSDf Alt EPA ID:	Not reported
TSDf Alt Name:	Not reported
Waste Code Description:	133 - Aqueous solution with 10% or more total organic residues
RCRA Code:	Not reported
Meth Code:	H141 - Storage, Bulking, And/Or Transfer Off Site--No Treatment/Reovery (H010-H129) Or (H131-H135)
Quantity Tons:	0.22935
Waste Quantity:	55
Quantity Unit:	G
Additional Code 1:	Not reported
Additional Code 2:	Not reported
Additional Code 3:	Not reported
Additional Code 4:	Not reported
Additional Code 5:	Not reported

Map ID
Direction
Distance
Elevation

MAP FINDINGS

Site

Database(s)

EDR ID Number
EPA ID Number

SENSATA (Continued)

S110653883

Shipment Date:	20151216
Creation Date:	3/22/2016 22:15:44
Receipt Date:	20151223
Manifest ID:	000200090MWI
Trans EPA ID:	CAD983649880
Trans Name:	PSC ENVIRONMENTAL SERVICES OF POMONA LP
Trans 2 EPA ID:	Not reported
Trans 2 Name:	Not reported
TSDf EPA ID:	CAD008364432
Trans Name:	RHO CHEM LLC
TSDf Alt EPA ID:	Not reported
TSDf Alt Name:	Not reported
Waste Code Description:	331 - Off-specification, aged, or surplus organics
RCRA Code:	D001
Meth Code:	H141 - Storage, Bulking, And/Or Transfer Off Site--No Treatment/Reovery (H010-H129) Or (H131-H135)
Quantity Tons:	0.18
Waste Quantity:	360
Quantity Unit:	P
Additional Code 1:	Not reported
Additional Code 2:	Not reported
Additional Code 3:	Not reported
Additional Code 4:	Not reported
Additional Code 5:	Not reported
Shipment Date:	20151216
Creation Date:	3/22/2016 22:15:44
Receipt Date:	20151223
Manifest ID:	000200090MWI
Trans EPA ID:	CAD983649880
Trans Name:	PSC ENVIRONMENTAL SERVICES OF POMONA LP
Trans 2 EPA ID:	Not reported
Trans 2 Name:	Not reported
TSDf EPA ID:	CAD008364432
Trans Name:	RHO CHEM LLC
TSDf Alt EPA ID:	Not reported
TSDf Alt Name:	Not reported
Waste Code Description:	122 - Alkaline solution without metals (pH > 12.5)
RCRA Code:	D002
Meth Code:	H141 - Storage, Bulking, And/Or Transfer Off Site--No Treatment/Reovery (H010-H129) Or (H131-H135)
Quantity Tons:	0.1251
Waste Quantity:	30
Quantity Unit:	G
Additional Code 1:	Not reported
Additional Code 2:	Not reported
Additional Code 3:	Not reported
Additional Code 4:	Not reported
Additional Code 5:	Not reported
Shipment Date:	20151216
Creation Date:	3/22/2016 22:15:44
Receipt Date:	20151223
Manifest ID:	000200090MWI
Trans EPA ID:	CAD983649880
Trans Name:	PSC ENVIRONMENTAL SERVICES OF POMONA LP
Trans 2 EPA ID:	Not reported

Map ID
Direction
Distance
Elevation

MAP FINDINGS

Site

Database(s)

EDR ID Number
EPA ID Number

SENSATA (Continued)

S110653883

Trans 2 Name:	Not reported
TSDF EPA ID:	CAD008364432
Trans Name:	RHO CHEM LLC
TSDF Alt EPA ID:	Not reported
TSDF Alt Name:	Not reported
Waste Code Description:	741 - Liquids with halogenated organic compounds > 1000 mg/l
RCRA Code:	Not reported
Meth Code:	H141 - Storage, Bulking, And/Or Transfer Off Site--No Treatment/Reovery (H010-H129) Or (H131-H135)
Quantity Tons:	0.22935
Waste Quantity:	55
Quantity Unit:	G
Additional Code 1:	Not reported
Additional Code 2:	Not reported
Additional Code 3:	Not reported
Additional Code 4:	Not reported
Additional Code 5:	Not reported
Shipment Date:	20151216
Creation Date:	Not reported
Receipt Date:	Not reported
Manifest ID:	000200090MWI
Trans EPA ID:	CAD983649880
Trans Name:	PSC ENVIRONMENTAL SERVICES OF POMONA LP
Trans 2 EPA ID:	Not reported
Trans 2 Name:	Not reported
TSDF EPA ID:	CAD008364432
Trans Name:	RHO CHEM LLC
TSDF Alt EPA ID:	Not reported
TSDF Alt Name:	Not reported
Waste Code Description:	331 - Off-specification, aged, or surplus organics
RCRA Code:	D001
Meth Code:	H141 - Storage, Bulking, And/Or Transfer Off Site--No Treatment/Reovery (H010-H129) Or (H131-H135)
Quantity Tons:	0.05
Waste Quantity:	100
Quantity Unit:	P
Additional Code 1:	Not reported
Additional Code 2:	Not reported
Additional Code 3:	Not reported
Additional Code 4:	Not reported
Additional Code 5:	Not reported
Shipment Date:	20151112
Creation Date:	2/5/2016 22:15:30
Receipt Date:	20151119
Manifest ID:	000160258MWI
Trans EPA ID:	CAD983649880
Trans Name:	PSC ENVIRONMENTAL SERVICES OF POMONA LP
Trans 2 EPA ID:	Not reported
Trans 2 Name:	Not reported
TSDF EPA ID:	CAD008364432
Trans Name:	RHO CHEM LLC
TSDF Alt EPA ID:	Not reported
TSDF Alt Name:	Not reported
Waste Code Description:	221 - Waste oil and mixed oil
RCRA Code:	Not reported

Map ID
Direction
Distance
Elevation

MAP FINDINGS

Site

Database(s)

EDR ID Number
EPA ID Number

SENSATA (Continued)

S110653883

Meth Code: H061 - Fuel Blending Prior To Energy Recovery At Another Site
Quantity Tons: 0.418
Waste Quantity: 110
Quantity Unit: G
Additional Code 1: Not reported
Additional Code 2: Not reported
Additional Code 3: Not reported
Additional Code 4: Not reported
Additional Code 5: Not reported

Shipment Date: 20151112
Creation Date: 2/5/2016 22:15:30
Receipt Date: 20151119
Manifest ID: 000160258MWI
Trans EPA ID: CAD983649880
Trans Name: PSC ENVIRONMENTAL SERVICES OF POMONA LP
Trans 2 EPA ID: Not reported
Trans 2 Name: Not reported
TSDf EPA ID: CAD008364432
Trans Name: RHO CHEM LLC
TSDf Alt EPA ID: Not reported
TSDf Alt Name: Not reported
Waste Code Description: 135 - Unspecified aqueous solution
RCRA Code: Not reported
Meth Code: H141 - Storage, Bulking, And/Or Transfer Off Site--No Treatment/Reovery (H010-H129) Or (H131-H135)

Quantity Tons: 0.693
Waste Quantity: 165
Quantity Unit: G
Additional Code 1: Not reported
Additional Code 2: Not reported
Additional Code 3: Not reported
Additional Code 4: Not reported
Additional Code 5: Not reported

Additional Info:
Year: 2015
Gen EPA ID: CAL000409193

Shipment Date: 20151216
Creation Date: Not reported
Receipt Date: Not reported
Manifest ID: 000200090MWI
Trans EPA ID: CAD983649880
Trans Name: PSC ENVIRONMENTAL SERVICES OF POMONA LP
Trans 2 EPA ID: Not reported
Trans 2 Name: Not reported
TSDf EPA ID: CAD008364432
Trans Name: RHO CHEM LLC
TSDf Alt EPA ID: Not reported
TSDf Alt Name: Not reported
Waste Code Description: 133 - Aqueous solution with 10% or more total organic residues
RCRA Code: Not reported
Meth Code: H141 - Storage, Bulking, And/Or Transfer Off Site--No Treatment/Reovery (H010-H129) Or (H131-H135)
Quantity Tons: 0.22935
Waste Quantity: 55

Map ID
Direction
Distance
Elevation

MAP FINDINGS

Site

Database(s)

EDR ID Number
EPA ID Number

SENSATA (Continued)

S110653883

Quantity Unit:	G
Additional Code 1:	Not reported
Additional Code 2:	Not reported
Additional Code 3:	Not reported
Additional Code 4:	Not reported
Additional Code 5:	Not reported
Shipment Date:	20151216
Creation Date:	3/22/2016 22:15:44
Receipt Date:	20151223
Manifest ID:	000200090MWI
Trans EPA ID:	CAD983649880
Trans Name:	PSC ENVIRONMENTAL SERVICES OF POMONA LP
Trans 2 EPA ID:	Not reported
Trans 2 Name:	Not reported
TSDf EPA ID:	CAD008364432
Trans Name:	RHO CHEM LLC
TSDf Alt EPA ID:	Not reported
TSDf Alt Name:	Not reported
Waste Code Description:	331 - Off-specification, aged, or surplus organics
RCRA Code:	D001
Meth Code:	H141 - Storage, Bulking, And/Or Transfer Off Site--No Treatment/Reovery (H010-H129) Or (H131-H135)
Quantity Tons:	0.18
Waste Quantity:	360
Quantity Unit:	P
Additional Code 1:	Not reported
Additional Code 2:	Not reported
Additional Code 3:	Not reported
Additional Code 4:	Not reported
Additional Code 5:	Not reported
Shipment Date:	20151216
Creation Date:	3/22/2016 22:15:44
Receipt Date:	20151223
Manifest ID:	000200090MWI
Trans EPA ID:	CAD983649880
Trans Name:	PSC ENVIRONMENTAL SERVICES OF POMONA LP
Trans 2 EPA ID:	Not reported
Trans 2 Name:	Not reported
TSDf EPA ID:	CAD008364432
Trans Name:	RHO CHEM LLC
TSDf Alt EPA ID:	Not reported
TSDf Alt Name:	Not reported
Waste Code Description:	122 - Alkaline solution without metals (pH > 12.5
RCRA Code:	D002
Meth Code:	H141 - Storage, Bulking, And/Or Transfer Off Site--No Treatment/Reovery (H010-H129) Or (H131-H135)
Quantity Tons:	0.1251
Waste Quantity:	30
Quantity Unit:	G
Additional Code 1:	Not reported
Additional Code 2:	Not reported
Additional Code 3:	Not reported
Additional Code 4:	Not reported
Additional Code 5:	Not reported

Map ID
Direction
Distance
Elevation

MAP FINDINGS

Site

Database(s)

EDR ID Number
EPA ID Number

SENSATA (Continued)

S110653883

Shipment Date:	20151216
Creation Date:	3/22/2016 22:15:44
Receipt Date:	20151223
Manifest ID:	000200090MWI
Trans EPA ID:	CAD983649880
Trans Name:	PSC ENVIRONMENTAL SERVICES OF POMONA LP
Trans 2 EPA ID:	Not reported
Trans 2 Name:	Not reported
TSDf EPA ID:	CAD008364432
Trans Name:	RHO CHEM LLC
TSDf Alt EPA ID:	Not reported
TSDf Alt Name:	Not reported
Waste Code Description:	741 - Liquids with halogenated organic compounds > 1000 mg/l
RCRA Code:	Not reported
Meth Code:	H141 - Storage, Bulking, And/Or Transfer Off Site--No Treatment/Reovery (H010-H129) Or (H131-H135)
Quantity Tons:	0.22935
Waste Quantity:	55
Quantity Unit:	G
Additional Code 1:	Not reported
Additional Code 2:	Not reported
Additional Code 3:	Not reported
Additional Code 4:	Not reported
Additional Code 5:	Not reported
Shipment Date:	20151216
Creation Date:	3/22/2016 22:15:44
Receipt Date:	20151223
Manifest ID:	000200090MWI
Trans EPA ID:	CAD983649880
Trans Name:	PSC ENVIRONMENTAL SERVICES OF POMONA LP
Trans 2 EPA ID:	Not reported
Trans 2 Name:	Not reported
TSDf EPA ID:	CAD008364432
Trans Name:	RHO CHEM LLC
TSDf Alt EPA ID:	Not reported
TSDf Alt Name:	Not reported
Waste Code Description:	221 - Waste oil and mixed oil
RCRA Code:	Not reported
Meth Code:	H141 - Storage, Bulking, And/Or Transfer Off Site--No Treatment/Reovery (H010-H129) Or (H131-H135)
Quantity Tons:	0.209
Waste Quantity:	55
Quantity Unit:	G
Additional Code 1:	Not reported
Additional Code 2:	Not reported
Additional Code 3:	Not reported
Additional Code 4:	Not reported
Additional Code 5:	Not reported
Shipment Date:	20151216
Creation Date:	Not reported
Receipt Date:	Not reported
Manifest ID:	000200090MWI
Trans EPA ID:	CAD983649880
Trans Name:	PSC ENVIRONMENTAL SERVICES OF POMONA LP
Trans 2 EPA ID:	Not reported

Map ID
Direction
Distance
Elevation

MAP FINDINGS

Site

Database(s)

EDR ID Number
EPA ID Number

SENSATA (Continued)

S110653883

Trans 2 Name:	Not reported
TSDF EPA ID:	CAD008364432
Trans Name:	RHO CHEM LLC
TSDF Alt EPA ID:	Not reported
TSDF Alt Name:	Not reported
Waste Code Description:	135 - Unspecified aqueous solution
RCRA Code:	Not reported
Meth Code:	H141 - Storage, Bulking, And/Or Transfer Off Site--No Treatment/Reovery (H010-H129) Or (H131-H135)
Quantity Tons:	0.0125
Waste Quantity:	25
Quantity Unit:	P
Additional Code 1:	Not reported
Additional Code 2:	Not reported
Additional Code 3:	Not reported
Additional Code 4:	Not reported
Additional Code 5:	Not reported
Shipment Date:	20151216
Creation Date:	Not reported
Receipt Date:	Not reported
Manifest ID:	000200090MWI
Trans EPA ID:	CAD983649880
Trans Name:	PSC ENVIRONMENTAL SERVICES OF POMONA LP
Trans 2 EPA ID:	Not reported
Trans 2 Name:	Not reported
TSDF EPA ID:	CAD008364432
Trans Name:	RHO CHEM LLC
TSDF Alt EPA ID:	Not reported
TSDF Alt Name:	Not reported
Waste Code Description:	331 - Off-specification, aged, or surplus organics
RCRA Code:	Not reported
Meth Code:	H141 - Storage, Bulking, And/Or Transfer Off Site--No Treatment/Reovery (H010-H129) Or (H131-H135)
Quantity Tons:	0.9075
Waste Quantity:	275
Quantity Unit:	G
Additional Code 1:	Not reported
Additional Code 2:	Not reported
Additional Code 3:	Not reported
Additional Code 4:	Not reported
Additional Code 5:	Not reported
Shipment Date:	20151216
Creation Date:	Not reported
Receipt Date:	Not reported
Manifest ID:	000200090MWI
Trans EPA ID:	CAD983649880
Trans Name:	PSC ENVIRONMENTAL SERVICES OF POMONA LP
Trans 2 EPA ID:	Not reported
Trans 2 Name:	Not reported
TSDF EPA ID:	CAD008364432
Trans Name:	RHO CHEM LLC
TSDF Alt EPA ID:	Not reported
TSDF Alt Name:	Not reported
Waste Code Description:	331 - Off-specification, aged, or surplus organics
RCRA Code:	D001

Map ID
Direction
Distance
Elevation

MAP FINDINGS

Site

Database(s)

EDR ID Number
EPA ID Number

SENSATA (Continued)

S110653883

Meth Code:	H141 - Storage, Bulking, And/Or Transfer Off Site--No Treatment/Reovery (H010-H129) Or (H131-H135)
Quantity Tons:	0.05
Waste Quantity:	100
Quantity Unit:	P
Additional Code 1:	Not reported
Additional Code 2:	Not reported
Additional Code 3:	Not reported
Additional Code 4:	Not reported
Additional Code 5:	Not reported
Shipment Date:	20151112
Creation Date:	Not reported
Receipt Date:	Not reported
Manifest ID:	000160258MWI
Trans EPA ID:	CAD983649880
Trans Name:	PSC ENVIRONMENTAL SERVICES OF POMONA LP
Trans 2 EPA ID:	Not reported
Trans 2 Name:	Not reported
TSDf EPA ID:	CAD008364432
Trans Name:	RHO CHEM LLC
TSDf Alt EPA ID:	Not reported
TSDf Alt Name:	Not reported
Waste Code Description:	135 - Unspecified aqueous solution
RCRA Code:	Not reported
Meth Code:	H141 - Storage, Bulking, And/Or Transfer Off Site--No Treatment/Reovery (H010-H129) Or (H131-H135)
Quantity Tons:	0.462
Waste Quantity:	110
Quantity Unit:	G
Additional Code 1:	Not reported
Additional Code 2:	Not reported
Additional Code 3:	Not reported
Additional Code 4:	Not reported
Additional Code 5:	Not reported
Shipment Date:	20151112
Creation Date:	Not reported
Receipt Date:	Not reported
Manifest ID:	000160258MWI
Trans EPA ID:	CAD983649880
Trans Name:	PSC ENVIRONMENTAL SERVICES OF POMONA LP
Trans 2 EPA ID:	Not reported
Trans 2 Name:	Not reported
TSDf EPA ID:	CAD008364432
Trans Name:	RHO CHEM LLC
TSDf Alt EPA ID:	Not reported
TSDf Alt Name:	Not reported
Waste Code Description:	133 - Aqueous solution with 10% or more total organic residues
RCRA Code:	Not reported
Meth Code:	H141 - Storage, Bulking, And/Or Transfer Off Site--No Treatment/Reovery (H010-H129) Or (H131-H135)
Quantity Tons:	0.4587
Waste Quantity:	110
Quantity Unit:	G
Additional Code 1:	Not reported
Additional Code 2:	Not reported

Map ID
Direction
Distance
Elevation

MAP FINDINGS

Site

Database(s)

EDR ID Number
EPA ID Number

SENSATA (Continued)

S110653883

Additional Code 3: Not reported
Additional Code 4: Not reported
Additional Code 5: Not reported

Additional Info:

Year: 2017
Gen EPA ID: CAL000409193

Shipment Date: 20171228
Creation Date: 10/16/2018 18:31:51
Receipt Date: 20180116
Manifest ID: 000204170DAT
Trans EPA ID: MNS000110924
Trans Name: STERICYCLE SPECIALTY WASTE SOLUTIONS INC
Trans 2 EPA ID: NED986382133
Trans 2 Name: SMITH SYSTEMS TRANSP
TSDF EPA ID: NVD980895338
Trans Name: 21ST CENTURY ENVIRONMENTAL MANAGEMENT OF NEVADA LLC
TSDF Alt EPA ID: Not reported
TSDF Alt Name: Not reported
Waste Code Description: 791 - Liquids with pH < 2 792 Liquids with pH < 2 with metals
RCRA Code: D002
Meth Code: H141 - Storage, Bulking, And/Or Transfer Off Site--No Treatment/Reovery (H010-H129) Or (H131-H135)

Quantity Tons: 0.075
Waste Quantity: 150
Quantity Unit: P
Additional Code 1: Not reported
Additional Code 2: Not reported
Additional Code 3: Not reported
Additional Code 4: Not reported
Additional Code 5: Not reported

Shipment Date: 20171228
Creation Date: Not reported
Receipt Date: Not reported
Manifest ID: 000204169DAT
Trans EPA ID: MNS000110924
Trans Name: STERICYCLE SPECIALTY WASTE SOLUTIONS INC
Trans 2 EPA ID: CAR000217554
Trans 2 Name: CRUZ CONTAINERS LOGISTICS INC
TSDF EPA ID: CAD008364432
Trans Name: RHO CHEM LLC
TSDF Alt EPA ID: Not reported
TSDF Alt Name: Not reported
Waste Code Description: 133 - Aqueous solution with 10% or more total organic residues
RCRA Code: Not reported
Meth Code: H141 - Storage, Bulking, And/Or Transfer Off Site--No Treatment/Reovery (H010-H129) Or (H131-H135)

Quantity Tons: 0.2919
Waste Quantity: 70
Quantity Unit: G
Additional Code 1: Not reported
Additional Code 2: Not reported
Additional Code 3: Not reported
Additional Code 4: Not reported
Additional Code 5: Not reported

Map ID
Direction
Distance
Elevation

MAP FINDINGS

Site

Database(s)

EDR ID Number
EPA ID Number

SENSATA (Continued)

S110653883

Shipment Date:	20171228
Creation Date:	Not reported
Receipt Date:	Not reported
Manifest ID:	000204169DAT
Trans EPA ID:	MNS000110924
Trans Name:	STERICYCLE SPECIALTY WASTE SOLUTIONS INC
Trans 2 EPA ID:	CAR000217554
Trans 2 Name:	CRUZ CONTAINERS LOGISTICS INC
TSDf EPA ID:	CAD008364432
Trans Name:	RHO CHEM LLC
TSDf Alt EPA ID:	Not reported
TSDf Alt Name:	Not reported
Waste Code Description:	741 - Liquids with halogenated organic compounds > 1000 mg/l
RCRA Code:	Not reported
Meth Code:	H141 - Storage, Bulking, And/Or Transfer Off Site--No Treatment/Reovery (H010-H129) Or (H131-H135)
Quantity Tons:	0.417
Waste Quantity:	100
Quantity Unit:	G
Additional Code 1:	Not reported
Additional Code 2:	Not reported
Additional Code 3:	Not reported
Additional Code 4:	Not reported
Additional Code 5:	Not reported
Shipment Date:	20171228
Creation Date:	Not reported
Receipt Date:	Not reported
Manifest ID:	000204169DAT
Trans EPA ID:	MNS000110924
Trans Name:	STERICYCLE SPECIALTY WASTE SOLUTIONS INC
Trans 2 EPA ID:	CAR000217554
Trans 2 Name:	CRUZ CONTAINERS LOGISTICS INC
TSDf EPA ID:	CAD008364432
Trans Name:	RHO CHEM LLC
TSDf Alt EPA ID:	Not reported
TSDf Alt Name:	Not reported
Waste Code Description:	331 - Off-specification, aged, or surplus organics
RCRA Code:	Not reported
Meth Code:	H141 - Storage, Bulking, And/Or Transfer Off Site--No Treatment/Reovery (H010-H129) Or (H131-H135)
Quantity Tons:	1.815
Waste Quantity:	550
Quantity Unit:	G
Additional Code 1:	Not reported
Additional Code 2:	Not reported
Additional Code 3:	Not reported
Additional Code 4:	Not reported
Additional Code 5:	Not reported
Shipment Date:	20171228
Creation Date:	Not reported
Receipt Date:	Not reported
Manifest ID:	000204169DAT
Trans EPA ID:	MNS000110924
Trans Name:	STERICYCLE SPECIALTY WASTE SOLUTIONS INC
Trans 2 EPA ID:	CAR000217554

Map ID
Direction
Distance
Elevation

MAP FINDINGS

Site

Database(s)

EDR ID Number
EPA ID Number

SENSATA (Continued)

S110653883

Trans 2 Name:	CRUZ CONTAINERS LOGISTICS INC
TSDF EPA ID:	CAD008364432
Trans Name:	RHO CHEM LLC
TSDF Alt EPA ID:	Not reported
TSDF Alt Name:	Not reported
Waste Code Description:	135 - Unspecified aqueous solution
RCRA Code:	Not reported
Meth Code:	H141 - Storage, Bulking, And/Or Transfer Off Site--No Treatment/Reovery (H010-H129) Or (H131-H135)
Quantity Tons:	0.546
Waste Quantity:	130
Quantity Unit:	G
Additional Code 1:	Not reported
Additional Code 2:	Not reported
Additional Code 3:	Not reported
Additional Code 4:	Not reported
Additional Code 5:	Not reported
Shipment Date:	20171228
Creation Date:	Not reported
Receipt Date:	Not reported
Manifest ID:	000204169DAT
Trans EPA ID:	MNS000110924
Trans Name:	STERICYCLE SPECIALTY WASTE SOLUTIONS INC
Trans 2 EPA ID:	CAR000217554
Trans 2 Name:	CRUZ CONTAINERS LOGISTICS INC
TSDF EPA ID:	CAD008364432
Trans Name:	RHO CHEM LLC
TSDF Alt EPA ID:	Not reported
TSDF Alt Name:	Not reported
Waste Code Description:	135 - Unspecified aqueous solution
RCRA Code:	Not reported
Meth Code:	H141 - Storage, Bulking, And/Or Transfer Off Site--No Treatment/Reovery (H010-H129) Or (H131-H135)
Quantity Tons:	0.63
Waste Quantity:	150
Quantity Unit:	G
Additional Code 1:	Not reported
Additional Code 2:	Not reported
Additional Code 3:	Not reported
Additional Code 4:	Not reported
Additional Code 5:	Not reported
Shipment Date:	20171228
Creation Date:	Not reported
Receipt Date:	Not reported
Manifest ID:	000204169DAT
Trans EPA ID:	MNS000110924
Trans Name:	STERICYCLE SPECIALTY WASTE SOLUTIONS INC
Trans 2 EPA ID:	CAR000217554
Trans 2 Name:	CRUZ CONTAINERS LOGISTICS INC
TSDF EPA ID:	CAD008364432
Trans Name:	RHO CHEM LLC
TSDF Alt EPA ID:	Not reported
TSDF Alt Name:	Not reported
Waste Code Description:	133 - Aqueous solution with 10% or more total organic residues
RCRA Code:	Not reported

Map ID
Direction
Distance
Elevation

MAP FINDINGS

Site

Database(s)

EDR ID Number
EPA ID Number

SENSATA (Continued)

S110653883

Meth Code:	H141 - Storage, Bulking, And/Or Transfer Off Site--No Treatment/Reovery (H010-H129) Or (H131-H135)
Quantity Tons:	0.10425
Waste Quantity:	25
Quantity Unit:	G
Additional Code 1:	Not reported
Additional Code 2:	Not reported
Additional Code 3:	Not reported
Additional Code 4:	Not reported
Additional Code 5:	Not reported
Shipment Date:	20171228
Creation Date:	Not reported
Receipt Date:	Not reported
Manifest ID:	000204169DAT
Trans EPA ID:	MNS000110924
Trans Name:	STERICYCLE SPECIALTY WASTE SOLUTIONS INC
Trans 2 EPA ID:	CAR000217554
Trans 2 Name:	CRUZ CONTAINERS LOGISTICS INC
TSDf EPA ID:	CAD008364432
Trans Name:	RHO CHEM LLC
TSDf Alt EPA ID:	Not reported
TSDf Alt Name:	Not reported
Waste Code Description:	331 - Off-specification, aged, or surplus organics
RCRA Code:	Not reported
Meth Code:	H141 - Storage, Bulking, And/Or Transfer Off Site--No Treatment/Reovery (H010-H129) Or (H131-H135)
Quantity Tons:	0.066
Waste Quantity:	20
Quantity Unit:	G
Additional Code 1:	Not reported
Additional Code 2:	Not reported
Additional Code 3:	Not reported
Additional Code 4:	Not reported
Additional Code 5:	Not reported
Shipment Date:	20171228
Creation Date:	Not reported
Receipt Date:	Not reported
Manifest ID:	000204169DAT
Trans EPA ID:	MNS000110924
Trans Name:	STERICYCLE SPECIALTY WASTE SOLUTIONS INC
Trans 2 EPA ID:	CAR000217554
Trans 2 Name:	CRUZ CONTAINERS LOGISTICS INC
TSDf EPA ID:	CAD008364432
Trans Name:	RHO CHEM LLC
TSDf Alt EPA ID:	Not reported
TSDf Alt Name:	Not reported
Waste Code Description:	221 - Waste oil and mixed oil
RCRA Code:	Not reported
Meth Code:	H061 - Fuel Blending Prior To Energy Recovery At Another Site
Quantity Tons:	0.114
Waste Quantity:	30
Quantity Unit:	G
Additional Code 1:	Not reported
Additional Code 2:	Not reported
Additional Code 3:	Not reported

Map ID
Direction
Distance
Elevation

MAP FINDINGS

Site

Database(s)

EDR ID Number
EPA ID Number

SENSATA (Continued)

S110653883

Additional Code 4: Not reported
Additional Code 5: Not reported

Shipment Date: 20171228
Creation Date: Not reported
Receipt Date: Not reported
Manifest ID: 000204169DAT
Trans EPA ID: MNS000110924
Trans Name: STERICYCLE SPECIALTY WASTE SOLUTIONS INC
Trans 2 EPA ID: CAR000217554
Trans 2 Name: CRUZ CONTAINERS LOGISTICS INC
TSDf EPA ID: CAD008364432
Trans Name: RHO CHEM LLC
TSDf Alt EPA ID: Not reported
TSDf Alt Name: Not reported
Waste Code Description: 741 - Liquids with halogenated organic compounds > 1000 mg/l
RCRA Code: Not reported
Meth Code: H141 - Storage, Bulking, And/Or Transfer Off Site--No Treatment/Reovery (H010-H129) Or (H131-H135)

Quantity Tons: 0.6255
Waste Quantity: 150
Quantity Unit: G
Additional Code 1: Not reported
Additional Code 2: Not reported
Additional Code 3: Not reported
Additional Code 4: Not reported
Additional Code 5: Not reported

NPDES:

Name: SENSATA
Address: 1461 LAWRENCE DRIVE
City,State,Zip: THOUSAND OAKS, CA 91320
Facility Status: Not reported
NPDES Number: Not reported
Region: Not reported
Agency Number: Not reported
Regulatory Measure ID: Not reported
Place ID: Not reported
Order Number: Not reported
WDID: 4 56NEC004816
Regulatory Measure Type: Industrial
Program Type: Not reported
Adoption Date Of Regulatory Measure: Not reported
Effective Date Of Regulatory Measure: Not reported
Termination Date Of Regulatory Measure: Not reported
Expiration Date Of Regulatory Measure: Not reported
Discharge Address: Not reported
Discharge Name: Not reported
Discharge City: Not reported
Discharge State: Not reported
Discharge Zip: Not reported
Status: Active
Status Date: 12/24/2018
Operator Name: Sensata Technologies
Operator Address: 1461 Lawrence Dri
Operator City: Thousand Oaks
Operator State: California

Map ID
Direction
Distance
Elevation

MAP FINDINGS

Site

Database(s)

EDR ID Number
EPA ID Number

SENSATA (Continued)

S110653883

Operator Zip: 91320
Name: SENSATA
Address: 1461 LAWRENCE DRIVE
City,State,Zip: THOUSAND OAKS, CA 91320
Facility Status: Active
NPDES Number: CAS000001
Region: 4
Agency Number: 0
Regulatory Measure ID: 503625
Place ID: Not reported
Order Number: 97-03-DWQ
WDID: 4 56NEC004816
Regulatory Measure Type: Enrollee
Program Type: Industrial
Adoption Date Of Regulatory Measure: Not reported
Effective Date Of Regulatory Measure: 12/24/2018
Termination Date Of Regulatory Measure: Not reported
Expiration Date Of Regulatory Measure: Not reported
Discharge Address: 1461 Lawrence Dri
Discharge Name: Sensata Technologies
Discharge City: Thousand Oaks
Discharge State: California
Discharge Zip: 91320
Status: Not reported
Status Date: Not reported
Operator Name: Not reported
Operator Address: Not reported
Operator City: Not reported
Operator State: Not reported
Operator Zip: Not reported

CERS:
Name: KAVLICO CORPORATION
Address: 1461 LAWRENCE DR
City,State,Zip: NEWBURY PARK, CA 91320
Site ID: 127321
CERS ID: 10153139
CERS Description: Chemical Storage Facilities

Violations:
Site ID: 127321
Site Name: KAVLICO CORPORATION
Violation Date: 07-29-2020
Citation: 40 CFR 1 265.31 - U.S. Code of Federal Regulations, Title 40, Chapter 1, Section(s) 265.31
Violation Description: Failure to maintain and operate the facility to minimize the possibility of a fire, explosion, or any unplanned sudden or non-sudden release of hazardous waste or hazardous waste constituents to air, soil, or surface water which could threaten human health or the environment.
Violation Notes: Returned to compliance on 07/30/2020.
Violation Division: Ventura County Environmental Health
Violation Program: HW
Violation Source: CERS,
Site ID: 127321

Map ID
Direction
Distance
Elevation

MAP FINDINGS

Site

Database(s)

EDR ID Number
EPA ID Number

SENSATA (Continued)

S110653883

Site Name: KAVLICO CORPORATION
Violation Date: 05-10-2010
Citation: HSC 6.67 Multiple Sections - California Health and Safety Code, Chapter 6.67, Section(s) Multiple Sections
Violation Description: RCRA Large Quantity Generator Program - Administration/Documentation - General
Violation Notes: Returned to compliance on 05/10/2010.
Violation Division: Ventura County Environmental Health
Violation Program: HWLQG
Violation Source: CERS,

Site ID: 127321
Site Name: KAVLICO CORPORATION
Violation Date: 07-29-2020
Citation: HSC 6.95 25508.1(a)-(f) - California Health and Safety Code, Chapter 6.95, Section(s) 25508.1(a)-(f)
Violation Description: Failure to electronically update business plan within 30 days of any one of the following events: A 100 percent or more increase in the quantity of a previously disclosed material. Any handling of a previously undisclosed hazardous materials at or above reportable quantities. A change of business address, business ownership, or business name. A substantial change in the handler's operations that requires modification to any portion of the business plan.
Violation Notes: Returned to compliance on 09/01/2020.
Violation Division: Ventura County Environmental Health
Violation Program: HMRRP
Violation Source: CERS,

Site ID: 127321
Site Name: KAVLICO CORPORATION
Violation Date: 06-09-2015
Citation: 40 CFR 1 265.31 - U.S. Code of Federal Regulations, Title 40, Chapter 1, Section(s) 265.31
Violation Description: Failure to maintain and operate the facility to minimize the possibility of a fire, explosion, or any unplanned sudden or non-sudden release of hazardous waste or hazardous waste constituents to the air, soil, or surface water which could threaten human health or the environment..
Violation Notes: Returned to compliance on 06/09/2015.
Violation Division: Ventura County Environmental Health
Violation Program: HW
Violation Source: CERS,

Site ID: 127321
Site Name: KAVLICO CORPORATION
Violation Date: 07-29-2020
Citation: 22 CCR 12 66262.34(f) - California Code of Regulations, Title 22, Chapter 12, Section(s) 66262.34(f)
Violation Description: Failure to properly label hazardous waste accumulation containers and portable tanks with the following requirements: "Hazardous Waste", name and address of the generator, physical and chemical characteristics of the Hazardous Waste, and starting accumulation date.
Violation Notes: Returned to compliance on 07/30/2020.
Violation Division: Ventura County Environmental Health
Violation Program: HW
Violation Source: CERS,

Map ID
Direction
Distance
Elevation

MAP FINDINGS

Site

Database(s)

EDR ID Number
EPA ID Number

SENSATA (Continued)

S110653883

Site ID: 127321
Site Name: KAVLICO CORPORATION
Violation Date: 08-08-2017
Citation: HSC 6.95 25505(a)(4) - California Health and Safety Code, Chapter 6.95, Section(s) 25505(a)(4)
Violation Description: Failure to provide initial and annual training to all employees in safety procedures in the event of a release or threatened release of a hazardous material or failure to document and maintain training records for a minimum of three years.
Violation Notes: Returned to compliance on 10/05/2017.
Violation Division: Ventura County Environmental Health
Violation Program: HMRRP
Violation Source: CERS,

Site ID: 127321
Site Name: KAVLICO CORPORATION
Violation Date: 06-13-2016
Citation: Un-Specified
Violation Description: Hazardous Waste Generator Program - Administration/Documentation - General Local Ordinance
Violation Notes: Returned to compliance on 06/14/2016.
Violation Division: Ventura County Environmental Health
Violation Program: HW
Violation Source: CERS,

Site ID: 127321
Site Name: KAVLICO CORPORATION
Violation Date: 06-13-2016
Citation: Un-Specified
Violation Description: Business Plan Program - Administration/Documentation - General Local Ordinance
Violation Notes: Returned to compliance on 06/14/2016.
Violation Division: Ventura County Environmental Health
Violation Program: HMRRP
Violation Source: CERS,

Site ID: 127321
Site Name: KAVLICO CORPORATION
Violation Date: 09-02-2015
Citation: HSC 6.95 25508.1(a)-(e) - California Health and Safety Code, Chapter 6.95, Section(s) 25508.1(a)-(e)
Violation Description: Failure to electronically update business plan within 30 days of any one of the following events: A 100 percent or more increase in the quantity of a previously disclosed material. Any handling of a previously undisclosed hazardous materials at or above reportable quantities. A change of business address, business ownership, or business name.
Violation Notes: Returned to compliance on 10/13/2015.
Violation Division: Ventura County Environmental Health
Violation Program: HMRRP
Violation Source: CERS,

Site ID: 127321
Site Name: KAVLICO CORPORATION
Violation Date: 07-29-2020
Citation: HSC 6.5 25123.3(h)(1) - California Health and Safety Code, Chapter 6.5, Section(s) 25123.3(h)(1)

Map ID
Direction
Distance
Elevation

MAP FINDINGS

Site

Database(s)

EDR ID Number
EPA ID Number

SENSATA (Continued)

S110653883

Violation Description: Failure to send hazardous waste offsite for treatment, storage, or disposal within 180 days (or 270 days if waste is transported over 200 miles) for a generator who generates less than 1000 kilogram per month if all of the following conditions are met: (1) The quantity of hazardous waste accumulated onsite never exceeds 6,000 kilograms. (2) The generator complies with the requirements of 40 Code of Federal Regulations section 262.34(d), (e) and (f). (3) The generator does not hold acutely hazardous waste or extremely hazardous waste in an amount greater than one kilogram for more than 90 days.

Violation Notes: Returned to compliance on 08/27/2020.

Violation Division: Ventura County Environmental Health

Violation Program: HW

Violation Source: CERS,

Site ID: 127321

Site Name: KAVLICO CORPORATION

Violation Date: 08-08-2017

Citation: HSC 6.95 25508.1(a)-(f) - California Health and Safety Code, Chapter 6.95, Section(s) 25508.1(a)-(f)

Violation Description: Failure to electronically update business plan within 30 days of any one of the following events: A 100 percent or more increase in the quantity of a previously disclosed material. Any handling of a previously undisclosed hazardous materials at or above reportable quantities. A change of business address, business ownership, or business name. A substantial change in the handler's operations that requires modification to any portion of the business plan.

Violation Notes: Returned to compliance on 08/29/2017.

Violation Division: Ventura County Environmental Health

Violation Program: HMRRP

Violation Source: CERS,

Site ID: 127321

Site Name: KAVLICO CORPORATION

Violation Date: 08-08-2017

Citation: 22 CCR 12 66262.34(f) - California Code of Regulations, Title 22, Chapter 12, Section(s) 66262.34(f)

Violation Description: Failure to properly label hazardous waste accumulation containers and portable tanks with the following requirements: "Hazardous Waste", name and address of the generator, physical and chemical characteristics of the Hazardous Waste, and starting accumulation date.

Violation Notes: Returned to compliance on 08/14/2017.

Violation Division: Ventura County Environmental Health

Violation Program: HW

Violation Source: CERS,

Evaluation:

Eval General Type: Compliance Evaluation Inspection

Eval Date: 04-16-2014

Violations Found: No

Eval Type: Routine done by local agency

Eval Notes: Not reported

Eval Division: Ventura County Environmental Health

Eval Program: HMRRP

Eval Source: CERS,

Eval General Type: Compliance Evaluation Inspection

Map ID
Direction
Distance
Elevation

MAP FINDINGS

Site

Database(s)

EDR ID Number
EPA ID Number

SENSATA (Continued)

S110653883

Eval Date: 09-02-2015
Violations Found: Yes
Eval Type: Routine done by local agency
Eval Notes: Not reported
Eval Division: Ventura County Environmental Health
Eval Program: HMRRP
Eval Source: CERS,

Eval General Type: Compliance Evaluation Inspection
Eval Date: 07-29-2020
Violations Found: Yes
Eval Type: Routine done by local agency
Eval Notes: Not reported
Eval Division: Ventura County Environmental Health
Eval Program: HW
Eval Source: CERS,

Eval General Type: Compliance Evaluation Inspection
Eval Date: 08-08-2017
Violations Found: No
Eval Type: Routine done by local agency
Eval Notes: Not reported
Eval Division: Ventura County Environmental Health
Eval Program: HWRecycler
Eval Source: CERS,

Eval General Type: Compliance Evaluation Inspection
Eval Date: 09-02-2015
Violations Found: No
Eval Type: Routine done by local agency
Eval Notes: Not reported
Eval Division: Ventura County Environmental Health
Eval Program: HW
Eval Source: CERS,

Eval General Type: Compliance Evaluation Inspection
Eval Date: 04-16-2014
Violations Found: No
Eval Type: Routine done by local agency
Eval Notes: Not reported
Eval Division: Ventura County Environmental Health
Eval Program: HW
Eval Source: CERS,

Eval General Type: Compliance Evaluation Inspection
Eval Date: 07-29-2020
Violations Found: Yes
Eval Type: Routine done by local agency
Eval Notes: Not reported
Eval Division: Ventura County Environmental Health
Eval Program: HMRRP
Eval Source: CERS,

Eval General Type: Compliance Evaluation Inspection
Eval Date: 08-08-2017
Violations Found: Yes
Eval Type: Routine done by local agency

Map ID
Direction
Distance
Elevation

MAP FINDINGS

Site

Database(s)

EDR ID Number
EPA ID Number

SENSATA (Continued)

S110653883

Eval Notes:	Not reported
Eval Division:	Ventura County Environmental Health
Eval Program:	HMRRP
Eval Source:	CERS,
Eval General Type:	Other/Unknown
Eval Date:	08-31-2015
Violations Found:	No
Eval Type:	Other, not routine, done by local agency
Eval Notes:	FOLLOW-UP INSPECTION
Eval Division:	Ventura County Environmental Health
Eval Program:	HW
Eval Source:	CERS,
Eval General Type:	Compliance Evaluation Inspection
Eval Date:	05-10-2010
Violations Found:	Yes
Eval Type:	Routine done by local agency
Eval Notes:	Inspector Name: Ventura County
Eval Division:	Ventura County Environmental Health
Eval Program:	HWLQG
Eval Source:	CERS,
Eval General Type:	Compliance Evaluation Inspection
Eval Date:	06-09-2015
Violations Found:	No
Eval Type:	Routine done by local agency
Eval Notes:	Not reported
Eval Division:	Ventura County Environmental Health
Eval Program:	HMRRP
Eval Source:	CERS,
Eval General Type:	Compliance Evaluation Inspection
Eval Date:	06-09-2015
Violations Found:	Yes
Eval Type:	Routine done by local agency
Eval Notes:	Not reported
Eval Division:	Ventura County Environmental Health
Eval Program:	HW
Eval Source:	CERS,
Eval General Type:	Compliance Evaluation Inspection
Eval Date:	06-13-2016
Violations Found:	Yes
Eval Type:	Routine done by local agency
Eval Notes:	Not reported
Eval Division:	Ventura County Environmental Health
Eval Program:	HMRRP
Eval Source:	CERS,
Eval General Type:	Compliance Evaluation Inspection
Eval Date:	06-13-2016
Violations Found:	Yes
Eval Type:	Routine done by local agency
Eval Notes:	Not reported
Eval Division:	Ventura County Environmental Health
Eval Program:	HW

Map ID
Direction
Distance
Elevation

MAP FINDINGS

Site

Database(s)

EDR ID Number
EPA ID Number

SENSATA (Continued)

S110653883

Eval Source: CERS,

Eval General Type: Compliance Evaluation Inspection
Eval Date: 08-08-2017
Violations Found: Yes
Eval Type: Routine done by local agency
Eval Notes: Not reported
Eval Division: Ventura County Environmental Health
Eval Program: HW
Eval Source: CERS,

Eval General Type: Other/Unknown
Eval Date: 08-31-2015
Violations Found: No
Eval Type: Other, not routine, done by local agency
Eval Notes: FOLLOW-UP INSPECTION
Eval Division: Ventura County Environmental Health
Eval Program: HMRRP
Eval Source: CERS,

Enforcement Action:
Site ID: 127321
Site Name: KAVLICO CORPORATION
Site Address: 1461 LAWRENCE DR
Site City: NEWBURY PARK
Site Zip: 91320
Enf Action Date: 05-10-2010
Enf Action Type: Notice of Violation (Unified Program)
Enf Action Description: Notice of Violation Issued by the Inspector at the Time of Inspection
Enf Action Notes: Not reported
Enf Action Division: Ventura County Environmental Health
Enf Action Program: HWLQG
Enf Action Source: CERS,

Affiliation:
Affiliation Type Desc: CUPA District
Entity Name: Ventura County Environmental Health
Entity Title: Not reported
Affiliation Address: 800 South Victoria Avenue
Affiliation City: Ventura
Affiliation State: CA
Affiliation Country: Not reported
Affiliation Zip: 93009
Affiliation Phone: (805) 654-2813,

Affiliation Type Desc: Identification Signer
Entity Name: Holly Ebright
Entity Title: ESH Specialiaist
Affiliation Address: Not reported
Affiliation City: Not reported
Affiliation State: Not reported
Affiliation Country: Not reported
Affiliation Zip: Not reported
Affiliation Phone: ,

Affiliation Type Desc: Parent Corporation

Map ID
Direction
Distance
Elevation

MAP FINDINGS

Site

Database(s)

EDR ID Number
EPA ID Number

SENSATA (Continued)

S110653883

Entity Name: KAVLICO CORPORATION
Entity Title: Not reported
Affiliation Address: Not reported
Affiliation City: Not reported
Affiliation State: Not reported
Affiliation Country: Not reported
Affiliation Zip: Not reported
Affiliation Phone: ,

Affiliation Type Desc: Document Preparer
Entity Name: Holly Ebright
Entity Title: Not reported
Affiliation Address: Not reported
Affiliation City: Not reported
Affiliation State: Not reported
Affiliation Country: Not reported
Affiliation Zip: Not reported
Affiliation Phone: ,

Affiliation Type Desc: Environmental Contact
Entity Name: Holly Ebright
Entity Title: Not reported
Affiliation Address: 1461 Lawrence Drive
Affiliation City: Thousand Oaks
Affiliation State: CA
Affiliation Country: Not reported
Affiliation Zip: 91320
Affiliation Phone: ,

Affiliation Type Desc: Operator
Entity Name: Michael Mitchell
Entity Title: Not reported
Affiliation Address: Not reported
Affiliation City: Not reported
Affiliation State: Not reported
Affiliation Country: Not reported
Affiliation Zip: Not reported
Affiliation Phone: (508) 236-1581,

Affiliation Type Desc: Property Owner
Entity Name: Circle Industrial
Entity Title: Not reported
Affiliation Address: 930 Manhattan Beach Blvd. Suite B
Affiliation City: Manhattan Beach
Affiliation State: CA
Affiliation Country: United States
Affiliation Zip: 90266
Affiliation Phone: (310) 802-8000,

Affiliation Type Desc: Facility Mailing Address
Entity Name: Mailing Address
Entity Title: Not reported
Affiliation Address: 1461 Lawrence Drive
Affiliation City: Thousand Oaks
Affiliation State: CA
Affiliation Country: Not reported
Affiliation Zip: 91320

Map ID
Direction
Distance
Elevation

MAP FINDINGS

Site

Database(s)

EDR ID Number
EPA ID Number

SENSATA (Continued)

S110653883

Affiliation Phone: ,

Affiliation Type Desc: Legal Owner
Entity Name: Sensata Technologies Inc.
Entity Title: Not reported
Affiliation Address: 529 Pleasant Street
Affiliation City: Attleboro
Affiliation State: MA
Affiliation Country: United States
Affiliation Zip: 02703
Affiliation Phone: (508) 236-3800,

Name: SENSATA
Address: 1461 LAWRENCE DRIVE
City,State,Zip: THOUSAND OAKS, CA 91320
Site ID: 542188
CERS ID: 868538
CERS Description: Industrial Facility Storm Water

Violations:
Site ID: 542188
Site Name: Sensata
Violation Date: 10-02-2020
Citation: 2014-0057-DWQ - Industrial General Permit
Violation Description: SW - Failure to meet NEC criteria
Violation Notes: Failure to re-certify the NEC by 2020-21 fiscal year
Violation Division: Water Boards
Violation Program: INDSTW
Violation Source: SMARTS,

Evaluation:
Eval General Type: Compliance Evaluation Inspection
Eval Date: 07-14-2021
Violations Found: No
Eval Type: Industrial Storm Water Compliance Evaluation
Eval Notes: NEC Drive by See report for details
Eval Division: Water Boards
Eval Program: INDSTW
Eval Source: SMARTS,

Enforcement Action:
Site ID: 542188
Site Name: Sensata
Site Address: 1461 LAWRENCE DRIVE
Site City: THOUSAND OAKS
Site Zip: 91320
Enf Action Date: 10-26-2020
Enf Action Type: Notice of Violation
Enf Action Description: Notice of Violation
Enf Action Notes: Failure to re-certify the NEC by 2020-21 fiscal year
Enf Action Division: Water Boards
Enf Action Program: INDSTW
Enf Action Source: SMARTS,

Affiliation:

Map ID
Direction
Distance
Elevation

MAP FINDINGS

Site

Database(s)

EDR ID Number
EPA ID Number

SENSATA (Continued)

S110653883

Affiliation Type Desc: Owner/Operator
Entity Name: Sensata Technologies
Entity Title: Operator
Affiliation Address: 1461 Lawrence Dri
Affiliation City: Thousand Oaks
Affiliation State: CA
Affiliation Country: Not reported
Affiliation Zip: 91320
Affiliation Phone: ,

HWTS:

Name: CUSTOM SENSORS & TECHNOLOGIES INC
Address: 1461 LAWRENCE DR
Address 2: Not reported
City,State,Zip: THOUSAND OAKS, CA 91320
EPA ID: CAL000409193
Inactive Date: Not reported
Create Date: 08/10/2015
Last Act Date: 07/30/2020
Mailing Name: Not reported
Mailing Address: 1461 LAWRENCE DR
Mailing Address 2: Not reported
Mailing City,State,Zip: THOUSAND OAKS, CA 91320
Owner Name: CUSTOM SENSORS & TECHNOLOGIES INC
Owner Address: 1461 LAWRENCE DR
Owner Address 2: Not reported
Owner City,State,Zip: THOUSAND OAKS, CA 91320
Contact Name: HOLLY EBRIGHT
Contact Address: 1461 LAWRENCE DRIVE
Contact Address 2: Not reported
City,State,Zip: THOUSAND OAKS, CA 91320

NAICS:

EPA ID: CAL000409193
Create Date: 2015-08-10 14:39:19.850
NAICS Code: 334419
NAICS Description: Other Electronic Component Manufacturing
Issued EPA ID Date: 2015-08-10 14:39:19.84000
Inactive Date: Not reported
Facility Name: CUSTOM SENSORS & TECHNOLOGIES INC
Facility Address: 1461 LAWRENCE DR
Facility Address 2: Not reported
Facility City: THOUSAND OAKS
Facility County: Not reported
Facility State: CA
Facility Zip: 91320

EPA ID: CAL000409193
Create Date: 2015-08-10 14:39:19.850
NAICS Code: 334419
NAICS Description: Other Electronic Component Manufacturing
Issued EPA ID Date: 2015-08-10 14:39:19.84000
Inactive Date: Not reported
Facility Name: CUSTOM SENSORS & TECHNOLOGIES INC
Facility Address: 1461 LAWRENCE DR
Facility Address 2: Not reported

Map ID
 Direction
 Distance
 Elevation

MAP FINDINGS

Site

Database(s)

EDR ID Number
 EPA ID Number

SENSATA (Continued)

S110653883

Facility City: THOUSAND OAKS
 Facility County: Not reported
 Facility State: CA
 Facility Zip: 91320

46
SSW
 < 1/8
 0.118 mi.
 624 ft.

CIRCUIT FUNCTIONS INC
1121 LAWRENCE DR
NEWBURY PARK, CA 91320

RCRA-SQG 1000181981
FINDS CAD050808518
ECHO

Relative:
Lower
Actual:
675 ft.

RCRA-SQG:

Date Form Received by Agency:	19960901
Handler Name:	CIRCUIT FUNCTIONS INC
Handler Address:	1121 LAWRENCE DR
Handler City,State,Zip:	NEWBURY PARK, CA 91320
EPA ID:	CAD050808518
Contact Name:	Not reported
Contact Address:	Not reported
Contact City,State,Zip:	Not reported
Contact Telephone:	Not reported
Contact Fax:	Not reported
Contact Email:	Not reported
Contact Title:	Not reported
EPA Region:	09
Land Type:	Not reported
Federal Waste Generator Description:	Small Quantity Generator
Non-Notifier:	Not reported
Biennial Report Cycle:	Not reported
Accessibility:	Not reported
Active Site Indicator:	Handler Activities
State District Owner:	CA
State District:	3
Mailing Address:	LAWRENCE DR
Mailing City,State,Zip:	NEWBURY PARK, CA 91320
Owner Name:	JACK GEIB
Owner Type:	Private
Operator Name:	NOT REQUIRED
Operator Type:	Private
Short-Term Generator Activity:	No
Importer Activity:	No
Mixed Waste Generator:	No
Transporter Activity:	No
Transfer Facility Activity:	No
Recycler Activity with Storage:	No
Small Quantity On-Site Burner Exemption:	No
Smelting Melting and Refining Furnace Exemption:	No
Underground Injection Control:	No
Off-Site Waste Receipt:	No
Universal Waste Indicator:	No
Universal Waste Destination Facility:	No
Federal Universal Waste:	No
Active Site Fed-Reg Treatment Storage and Disposal Facility:	Not reported
Active Site Converter Treatment storage and Disposal Facility:	Not reported
Active Site State-Reg Treatment Storage and Disposal Facility:	Not reported
Active Site State-Reg Handler:	---
Federal Facility Indicator:	Not reported

Map ID
 Direction
 Distance
 Elevation

MAP FINDINGS

Site

Database(s)

EDR ID Number
 EPA ID Number

CIRCUIT FUNCTIONS INC (Continued)

1000181981

Hazardous Secondary Material Indicator:	NN
Sub-Part K Indicator:	Not reported
Commercial TSD Indicator:	No
Treatment Storage and Disposal Type:	Not reported
2018 GPRA Permit Baseline:	Not on the Baseline
2018 GPRA Renewals Baseline:	Not on the Baseline
Permit Renewals Workload Universe:	Not reported
Permit Workload Universe:	Not reported
Permit Progress Universe:	Not reported
Post-Closure Workload Universe:	Not reported
Closure Workload Universe:	Not reported
202 GPRA Corrective Action Baseline:	No
Corrective Action Workload Universe:	No
Subject to Corrective Action Universe:	No
Non-TSDFs Where RCRA CA has Been Imposed Universe:	No
TSDFs Potentially Subject to CA Under 3004 (u)/(v) Universe:	No
TSDFs Only Subject to CA under Discretionary Auth Universe:	No
Corrective Action Priority Ranking:	No NCAPS ranking
Environmental Control Indicator:	No
Institutional Control Indicator:	No
Human Exposure Controls Indicator:	N/A
Groundwater Controls Indicator:	N/A
Operating TSDF Universe:	Not reported
Full Enforcement Universe:	Not reported
Significant Non-Complier Universe:	No
Unaddressed Significant Non-Complier Universe:	No
Addressed Significant Non-Complier Universe:	No
Significant Non-Complier With a Compliance Schedule Universe:	No
Financial Assurance Required:	Not reported
Handler Date of Last Change:	20000915
Recognized Trader-Importer:	No
Recognized Trader-Exporter:	No
Importer of Spent Lead Acid Batteries:	No
Exporter of Spent Lead Acid Batteries:	No
Recycler Activity Without Storage:	Not reported
Manifest Broker:	Not reported
Sub-Part P Indicator:	No

Handler - Owner Operator:

Owner/Operator Indicator:	Operator
Owner/Operator Name:	NOT REQUIRED
Legal Status:	Private
Date Became Current:	Not reported
Date Ended Current:	Not reported
Owner/Operator Address:	NOT REQUIRED
Owner/Operator City,State,Zip:	NOT REQUIRED, ME 99999
Owner/Operator Telephone:	415-555-1212
Owner/Operator Telephone Ext:	Not reported
Owner/Operator Fax:	Not reported
Owner/Operator Email:	Not reported

Owner/Operator Indicator:	Owner
Owner/Operator Name:	JACK GEIB
Legal Status:	Private
Date Became Current:	Not reported
Date Ended Current:	Not reported

Map ID
Direction
Distance
Elevation

MAP FINDINGS

Site

Database(s)

EDR ID Number
EPA ID Number

CIRCUIT FUNCTIONS INC (Continued)

1000181981

Owner/Operator Address: NOT REQUIRED
Owner/Operator City,State,Zip: NOT REQUIRED, ME 99999
Owner/Operator Telephone: 415-555-1212
Owner/Operator Telephone Ext: Not reported
Owner/Operator Fax: Not reported
Owner/Operator Email: Not reported

Historic Generators:

Receive Date: 19960901
Handler Name: CIRCUIT FUNCTIONS INC
Federal Waste Generator Description: Small Quantity Generator
State District Owner: CA
Large Quantity Handler of Universal Waste: No
Recognized Trader Importer: No
Recognized Trader Exporter: No
Spent Lead Acid Battery Importer: No
Spent Lead Acid Battery Exporter: No
Current Record: Yes
Non Storage Recycler Activity: Not reported
Electronic Manifest Broker: Not reported

List of NAICS Codes and Descriptions:

NAICS Code: 334419
NAICS Description: OTHER ELECTRONIC COMPONENT MANUFACTURING

Facility Has Received Notices of Violations:

Violations: No Violations Found

Evaluation Action Summary:

Evaluations: No Evaluations Found

FINDS:

Registry ID: 110002648181

Click Here:

Environmental Interest/Information System:

RCRAInfo is a national information system that supports the Resource Conservation and Recovery Act (RCRA) program through the tracking of events and activities related to facilities that generate, transport, and treat, store, or dispose of hazardous waste. RCRAInfo allows RCRA program staff to track the notification, permit, compliance, and corrective action activities required under RCRA.

[Click this hyperlink](#) while viewing on your computer to access additional FINDS: detail in the EDR Site Report.

ECHO:

Envid: 1000181981
Registry ID: 110002648181
DFR URL: <http://echo.epa.gov/detailed-facility-report?fid=110002648181>
Name: CIRCUIT FUNCTIONS INC
Address: 1121 LAWRENCE DR
City,State,Zip: NEWBURY PARK, CA 91320

Map ID
Direction
Distance
Elevation

MAP FINDINGS

Site

Database(s)

EDR ID Number
EPA ID Number

G47
SSE
< 1/8
0.123 mi.
649 ft.

CHE PRECISION MACHINING, INC
2640 LAVERY CT #C
NEWBURY PARK, CA 91320

Site 11 of 12 in cluster G

CA CERS HAZ WASTE
CA VENTURA CO. BWT
CA NPDES
CA CIWQS
CA CERS

U002243690
N/A

Relative:
Higher

CERS HAZ WASTE:

Actual:
690 ft.

Name: CHE PRECISION MACHINING, INC
Address: 2640 LAVERY CT #C
City,State,Zip: NEWBURY PARK, CA 91320
Site ID: 18108
CERS ID: 10333582
CERS Description: Hazardous Waste Generator

VENTURA CO. BWT:

Name: CHE PRECISION MACHINING, INC
Address: 2640 LAVERY CT #C
City,State,Zip: NEWBURY PARK, CA
Facility ID: FA0005786
Program: BUSINESS PLAN/HAZARDOUS WASTE GENERATOR

NPDES:

Name: CHE PRECISION
Address: 2640 LAVERY CT
City,State,Zip: NEWBURY PARK, CA 91320
Facility Status: Active
NPDES Number: CAS000001
Region: 4
Agency Number: 0
Regulatory Measure ID: 483240
Place ID: Not reported
Order Number: 97-03-DWQ
WDID: 4 56NEC004542
Regulatory Measure Type: Enrollee
Program Type: Industrial
Adoption Date Of Regulatory Measure: Not reported
Effective Date Of Regulatory Measure: 09/26/2018
Termination Date Of Regulatory Measure: Not reported
Expiration Date Of Regulatory Measure: Not reported
Discharge Address: 2640 Lavery Ct
Discharge Name: CHE Precision
Discharge City: Newbury Park
Discharge State: California
Discharge Zip: 91320
Status: Not reported
Status Date: Not reported
Operator Name: Not reported
Operator Address: Not reported
Operator City: Not reported
Operator State: Not reported
Operator Zip: Not reported

Name: CHE PRECISION
Address: 2640 LAVERY CT., SUITE C
City,State,Zip: NEWBURY PARK, CA 91320
Facility Status: Active
NPDES Number: CAS000001
Region: 4

Map ID
Direction
Distance
Elevation

MAP FINDINGS

Site

Database(s)

EDR ID Number
EPA ID Number

CHE PRECISION MACHINING, INC (Continued)

U002243690

Agency Number: 0
Regulatory Measure ID: 483242
Place ID: Not reported
Order Number: 97-03-DWQ
WDID: 4 56NEC002973
Regulatory Measure Type: Enrollee
Program Type: Industrial
Adoption Date Of Regulatory Measure: Not reported
Effective Date Of Regulatory Measure: 02/07/2017
Termination Date Of Regulatory Measure: Not reported
Expiration Date Of Regulatory Measure: Not reported
Discharge Address: 2640 Lavery Ct
Discharge Name: CHE Precision
Discharge City: Newbury Park
Discharge State: California
Discharge Zip: 91320
Status: Not reported
Status Date: Not reported
Operator Name: Not reported
Operator Address: Not reported
Operator City: Not reported
Operator State: Not reported
Operator Zip: Not reported

NPDES as of 03/2018:

NPDES Number: Not reported
Status: Not reported
Agency Number: Not reported
Region: 4
Regulatory Measure ID: 483242
Order Number: Not reported
Regulatory Measure Type: Industrial
Place ID: Not reported
WDID: 4 56NEC002973
Program Type: Not reported
Adoption Date Of Regulatory Measure: Not reported
Effective Date Of Regulatory Measure: Not reported
Expiration Date Of Regulatory Measure: Not reported
Termination Date Of Regulatory Measure: Not reported
Discharge Name: Not reported
Discharge Address: Not reported
Discharge City: Not reported
Discharge State: Not reported
Discharge Zip: Not reported
Received Date: 02/02/2017
Processed Date: 02/07/2017
Status: Active
Status Date: 02/07/2017
Place Size: 7500
Place Size Unit: SqFt
Contact: Charles Holguin
Contact Title: Owner
Contact Phone: 805-499-8885
Contact Phone Ext: Not reported
Contact Email: matt@cheprecision.com
Operator Name: CHE Precision
Operator Address: 2640 Lavery Ct
Operator City: Newbury Park

Map ID
Direction
Distance
Elevation

MAP FINDINGS

Site

Database(s)

EDR ID Number
EPA ID Number

CHE PRECISION MACHINING, INC (Continued)

U002243690

Operator State: California
Operator Zip: 91320
Operator Contact: Charles Holguin
Operator Contact Title: Owner
Operator Contact Phone: 805-499-8885
Operator Contact Phone Ext: Not reported
Operator Contact Email: matt@cheprecision.com
Operator Type: Private Business
Developer: Not reported
Developer Address: Not reported
Developer City: Not reported
Developer State: California
Developer Zip: Not reported
Developer Contact: Not reported
Developer Contact Title: Not reported
Constype Linear Utility Ind: Not reported
Emergency Phone: Not reported
Emergency Phone Ext: Not reported
Constype Above Ground Ind: Not reported
Constype Below Ground Ind: Not reported
Constype Cable Line Ind: Not reported
Constype Comm Line Ind: Not reported
Constype Commercial Ind: Not reported
Constype Electrical Line Ind: Not reported
Constype Gas Line Ind: Not reported
Constype Industrial Ind: Not reported
Constype Other Description: Not reported
Constype Other Ind: Not reported
Constype Recons Ind: Not reported
Constype Residential Ind: Not reported
Constype Transport Ind: Not reported
Constype Utility Description: Not reported
Constype Utility Ind: Not reported
Constype Water Sewer Ind: Not reported
Dir Discharge Uswater Ind: Not reported
Receiving Water Name: Not reported
Certifier: Claude Holguin
Certifier Title: Owner
Certification Date: 02-FEB-17
Primary Sic: 3451-Screw Machine Products
Secondary Sic: Not reported
Tertiary Sic: Not reported

NPDES Number: CAS000001
Status: Active
Agency Number: 0
Region: 4
Regulatory Measure ID: 483242
Order Number: 97-03-DWQ
Regulatory Measure Type: Enrollee
Place ID: Not reported
WDID: 4 56NEC002973
Program Type: Industrial
Adoption Date Of Regulatory Measure: Not reported
Effective Date Of Regulatory Measure: 02/07/2017
Expiration Date Of Regulatory Measure: Not reported
Termination Date Of Regulatory Measure: Not reported

Map ID
Direction
Distance
Elevation

MAP FINDINGS

Site

Database(s)

EDR ID Number
EPA ID Number

CHE PRECISION MACHINING, INC (Continued)

U002243690

Discharge Name:	CHE Precision
Discharge Address:	2640 Lavery Ct
Discharge City:	Newbury Park
Discharge State:	California
Discharge Zip:	91320
Received Date:	Not reported
Processed Date:	Not reported
Status:	Not reported
Status Date:	Not reported
Place Size:	Not reported
Place Size Unit:	Not reported
Contact:	Not reported
Contact Title:	Not reported
Contact Phone:	Not reported
Contact Phone Ext:	Not reported
Contact Email:	Not reported
Operator Name:	Not reported
Operator Address:	Not reported
Operator City:	Not reported
Operator State:	Not reported
Operator Zip:	Not reported
Operator Contact:	Not reported
Operator Contact Title:	Not reported
Operator Contact Phone:	Not reported
Operator Contact Phone Ext:	Not reported
Operator Contact Email:	Not reported
Operator Type:	Not reported
Developer:	Not reported
Developer Address:	Not reported
Developer City:	Not reported
Developer State:	Not reported
Developer Zip:	Not reported
Developer Contact:	Not reported
Developer Contact Title:	Not reported
Constype Linear Utility Ind:	Not reported
Emergency Phone:	Not reported
Emergency Phone Ext:	Not reported
Constype Above Ground Ind:	Not reported
Constype Below Ground Ind:	Not reported
Constype Cable Line Ind:	Not reported
Constype Comm Line Ind:	Not reported
Constype Commercial Ind:	Not reported
Constype Electrical Line Ind:	Not reported
Constype Gas Line Ind:	Not reported
Constype Industrial Ind:	Not reported
Constype Other Description:	Not reported
Constype Other Ind:	Not reported
Constype Recons Ind:	Not reported
Constype Residential Ind:	Not reported
Constype Transport Ind:	Not reported
Constype Utility Description:	Not reported
Constype Utility Ind:	Not reported
Constype Water Sewer Ind:	Not reported
Dir Discharge Uswater Ind:	Not reported
Receiving Water Name:	Not reported
Certifier:	Not reported
Certifier Title:	Not reported

Map ID
Direction
Distance
Elevation

MAP FINDINGS

Site

Database(s)

EDR ID Number
EPA ID Number

CHE PRECISION MACHINING, INC (Continued)

U002243690

Certification Date: Not reported
Primary Sic: Not reported
Secondary Sic: Not reported
Tertiary Sic: Not reported

Name: CHE PRECISION
Address: 2640 LAVERY CT. SUITE C
City,State,Zip: NEWBURY PARK, CA 91320
Facility Status: Not reported
NPDES Number: Not reported
Region: Not reported
Agency Number: Not reported
Regulatory Measure ID: Not reported
Place ID: Not reported
Order Number: Not reported
WDID: 4 56NEC002973
Regulatory Measure Type: Industrial
Program Type: Not reported
Adoption Date Of Regulatory Measure: Not reported
Effective Date Of Regulatory Measure: Not reported
Termination Date Of Regulatory Measure: Not reported
Expiration Date Of Regulatory Measure: Not reported
Discharge Address: Not reported
Discharge Name: Not reported
Discharge City: Not reported
Discharge State: Not reported
Discharge Zip: Not reported
Status: Active
Status Date: 02/07/2017
Operator Name: CHE Precision
Operator Address: 2640 Lavery Ct
Operator City: Newbury Park
Operator State: California
Operator Zip: 91320

NPDES as of 03/2018:

NPDES Number: Not reported
Status: Not reported
Agency Number: Not reported
Region: 4
Regulatory Measure ID: 483242
Order Number: Not reported
Regulatory Measure Type: Industrial
Place ID: Not reported
WDID: 4 56NEC002973
Program Type: Not reported
Adoption Date Of Regulatory Measure: Not reported
Effective Date Of Regulatory Measure: Not reported
Expiration Date Of Regulatory Measure: Not reported
Termination Date Of Regulatory Measure: Not reported
Discharge Name: Not reported
Discharge Address: Not reported
Discharge City: Not reported
Discharge State: Not reported
Discharge Zip: Not reported
Received Date: 02/02/2017
Processed Date: 02/07/2017

Map ID
Direction
Distance
Elevation

MAP FINDINGS

Site

Database(s)

EDR ID Number
EPA ID Number

CHE PRECISION MACHINING, INC (Continued)

U002243690

Status:	Active
Status Date:	02/07/2017
Place Size:	7500
Place Size Unit:	SqFt
Contact:	Charles Holguin
Contact Title:	Owner
Contact Phone:	805-499-8885
Contact Phone Ext:	Not reported
Contact Email:	matt@cheprecision.com
Operator Name:	CHE Precision
Operator Address:	2640 Lavery Ct
Operator City:	Newbury Park
Operator State:	California
Operator Zip:	91320
Operator Contact:	Charles Holguin
Operator Contact Title:	Owner
Operator Contact Phone:	805-499-8885
Operator Contact Phone Ext:	Not reported
Operator Contact Email:	matt@cheprecision.com
Operator Type:	Private Business
Developer:	Not reported
Developer Address:	Not reported
Developer City:	Not reported
Developer State:	California
Developer Zip:	Not reported
Developer Contact:	Not reported
Developer Contact Title:	Not reported
Constype Linear Utility Ind:	Not reported
Emergency Phone:	Not reported
Emergency Phone Ext:	Not reported
Constype Above Ground Ind:	Not reported
Constype Below Ground Ind:	Not reported
Constype Cable Line Ind:	Not reported
Constype Comm Line Ind:	Not reported
Constype Commercial Ind:	Not reported
Constype Electrical Line Ind:	Not reported
Constype Gas Line Ind:	Not reported
Constype Industrial Ind:	Not reported
Constype Other Description:	Not reported
Constype Other Ind:	Not reported
Constype Recons Ind:	Not reported
Constype Residential Ind:	Not reported
Constype Transport Ind:	Not reported
Constype Utility Description:	Not reported
Constype Utility Ind:	Not reported
Constype Water Sewer Ind:	Not reported
Dir Discharge Uswater Ind:	Not reported
Receiving Water Name:	Not reported
Certifier:	Claude Holguin
Certifier Title:	Owner
Certification Date:	02-FEB-17
Primary Sic:	3451-Screw Machine Products
Secondary Sic:	Not reported
Tertiary Sic:	Not reported
NPDES Number:	CAS000001
Status:	Active

Map ID
Direction
Distance
Elevation

MAP FINDINGS

Site

Database(s)

EDR ID Number
EPA ID Number

CHE PRECISION MACHINING, INC (Continued)

U002243690

Agency Number: 0
Region: 4
Regulatory Measure ID: 483242
Order Number: 97-03-DWQ
Regulatory Measure Type: Enrollee
Place ID: Not reported
WDID: 4 56NEC002973
Program Type: Industrial
Adoption Date Of Regulatory Measure: Not reported
Effective Date Of Regulatory Measure: 02/07/2017
Expiration Date Of Regulatory Measure: Not reported
Termination Date Of Regulatory Measure: Not reported
Discharge Name: CHE Precision
Discharge Address: 2640 Lavery Ct
Discharge City: Newbury Park
Discharge State: California
Discharge Zip: 91320
Received Date: Not reported
Processed Date: Not reported
Status: Not reported
Status Date: Not reported
Place Size: Not reported
Place Size Unit: Not reported
Contact: Not reported
Contact Title: Not reported
Contact Phone: Not reported
Contact Phone Ext: Not reported
Contact Email: Not reported
Operator Name: Not reported
Operator Address: Not reported
Operator City: Not reported
Operator State: Not reported
Operator Zip: Not reported
Operator Contact: Not reported
Operator Contact Title: Not reported
Operator Contact Phone: Not reported
Operator Contact Phone Ext: Not reported
Operator Contact Email: Not reported
Operator Type: Not reported
Developer: Not reported
Developer Address: Not reported
Developer City: Not reported
Developer State: Not reported
Developer Zip: Not reported
Developer Contact: Not reported
Developer Contact Title: Not reported
Constype Linear Utility Ind: Not reported
Emergency Phone: Not reported
Emergency Phone Ext: Not reported
Constype Above Ground Ind: Not reported
Constype Below Ground Ind: Not reported
Constype Cable Line Ind: Not reported
Constype Comm Line Ind: Not reported
Constype Commercial Ind: Not reported
Constype Electrical Line Ind: Not reported
Constype Gas Line Ind: Not reported
Constype Industrial Ind: Not reported

Map ID
Direction
Distance
Elevation

MAP FINDINGS

Site

Database(s)

EDR ID Number
EPA ID Number

CHE PRECISION MACHINING, INC (Continued)

U002243690

Constype Other Description: Not reported
Constype Other Ind: Not reported
Constype Recons Ind: Not reported
Constype Residential Ind: Not reported
Constype Transport Ind: Not reported
Constype Utility Description: Not reported
Constype Utility Ind: Not reported
Constype Water Sewer Ind: Not reported
Dir Discharge Uswater Ind: Not reported
Receiving Water Name: Not reported
Certifier: Not reported
Certifier Title: Not reported
Certification Date: Not reported
Primary Sic: Not reported
Secondary Sic: Not reported
Tertiary Sic: Not reported

Name: CHE PRECISION
Address: 2640 LAVERY CT
City,State,Zip: NEWBURY PARK, CA 91320
Facility Status: Not reported
NPDES Number: Not reported
Region: Not reported
Agency Number: Not reported
Regulatory Measure ID: Not reported
Place ID: Not reported
Order Number: Not reported
WDID: 4 56NEC004542
Regulatory Measure Type: Industrial
Program Type: Not reported
Adoption Date Of Regulatory Measure: Not reported
Effective Date Of Regulatory Measure: Not reported
Termination Date Of Regulatory Measure: Not reported
Expiration Date Of Regulatory Measure: Not reported
Discharge Address: Not reported
Discharge Name: Not reported
Discharge City: Not reported
Discharge State: Not reported
Discharge Zip: Not reported
Status: Active
Status Date: 09/26/2018
Operator Name: CHE Precision
Operator Address: 2640 Lavery Ct
Operator City: Newbury Park
Operator State: California
Operator Zip: 91320

CIWQS:

Name: CHE PRECISION
Address: 2640 LAVERY CT SUITE C
City,State,Zip: NEWBURY PARK, CA 91320
Agency: CHE Precision
Agency Address: 2640 Lavery Ct Suite C, Newbury Park, CA 91320
Place/Project Type: Industrial - Screw Machine Products
SIC/NAICS: 3451
Region: 4

Map ID
Direction
Distance
Elevation

MAP FINDINGS

Site

Database(s)

EDR ID Number
EPA ID Number

CHE PRECISION MACHINING, INC (Continued)

U002243690

Program: INDSTW
Regulatory Measure Status: Active
Regulatory Measure Type: Storm water industrial
Order Number: 2014-0057-DWQ
WDID: 4 56NEC004542
NPDES Number: CAS000001
Adoption Date: Not reported
Effective Date: 09/26/2018
Termination Date: Not reported
Expiration/Review Date: Not reported
Design Flow: Not reported
Major/Minor: Not reported
Complexity: Not reported
TTWQ: Not reported
Enforcement Actions within 5 years: 1
Violations within 5 years: 1
Latitude: 34.193843
Longitude: -118.927227

Name: CHE PRECISION
Address: 2640 LAVERY CT., SUITE C
City,State,Zip: NEWBURY PARK, CA 91320
Agency: CHE Precision
Agency Address: 2640 Lavery Ct Suite C, Newbury Park, CA 91320
Place/Project Type: Industrial - Screw Machine Products
SIC/NAICS: 3451
Region: 4
Program: INDSTW
Regulatory Measure Status: Active
Regulatory Measure Type: Storm water industrial
Order Number: 2014-0057-DWQ
WDID: 4 56NEC002973
NPDES Number: CAS000001
Adoption Date: Not reported
Effective Date: 02/07/2017
Termination Date: Not reported
Expiration/Review Date: Not reported
Design Flow: Not reported
Major/Minor: Not reported
Complexity: Not reported
TTWQ: Not reported
Enforcement Actions within 5 years: 1
Violations within 5 years: 1
Latitude: 34.193843
Longitude: -118.927227

CERS:

Name: CHE PRECISION
Address: 2640 LAVERY CT
City,State,Zip: NEWBURY PARK, CA 91320
Site ID: 529082
CERS ID: 852960
CERS Description: Industrial Facility Storm Water

Evaluation:

Eval General Type: Compliance Evaluation Inspection
Eval Date: 01-09-2020

Map ID
Direction
Distance
Elevation

MAP FINDINGS

Site

Database(s)

EDR ID Number
EPA ID Number

CHE PRECISION MACHINING, INC (Continued)

U002243690

Violations Found: No
Eval Type: Industrial Storm Water Compliance Evaluation
Eval Notes: Meets NEC conditions.
Eval Division: Water Boards
Eval Program: INDSTW
Eval Source: SMARTS,

Affiliation:

Affiliation Type Desc: Owner/Operator
Entity Name: CHE Precision
Entity Title: Operator
Affiliation Address: 2640 Lavery CtSuite C
Affiliation City: Newbury Park
Affiliation State: CA
Affiliation Country: Not reported
Affiliation Zip: 91320
Affiliation Phone: ,

Name: CHE PRECISION
Address: 2640 LAVERY CT., SUITE C
City,State,Zip: NEWBURY PARK, CA 91320
Site ID: 529083
CERS ID: 852961
CERS Description: Industrial Facility Storm Water

Evaluation:

Eval General Type: Compliance Evaluation Inspection
Eval Date: 01-09-2020
Violations Found: No
Eval Type: Industrial Storm Water Compliance Evaluation
Eval Notes: Meets NEC conditions. Duplicate Permit
Eval Division: Water Boards
Eval Program: INDSTW
Eval Source: SMARTS,

Affiliation:

Affiliation Type Desc: Owner/Operator
Entity Name: CHE Precision
Entity Title: Operator
Affiliation Address: 2640 Lavery CtSuite C
Affiliation City: Newbury Park
Affiliation State: CA
Affiliation Country: Not reported
Affiliation Zip: 91320
Affiliation Phone: ,

Name: CHE PRECISION MACHINING, INC
Address: 2640 LAVERY CT #C
City,State,Zip: NEWBURY PARK, CA 91320
Site ID: 18108
CERS ID: 10333582
CERS Description: Chemical Storage Facilities

Violations:

Site ID: 18108

Map ID
Direction
Distance
Elevation

MAP FINDINGS

Site

Database(s)

EDR ID Number
EPA ID Number

CHE PRECISION MACHINING, INC (Continued)

U002243690

Site Name: CHE PRECISION MACHINING, INC
Violation Date: 01-15-2020
Citation: HSC 6.95 25508(a)(1) - California Health and Safety Code, Chapter 6.95, Section(s) 25508(a)(1)
Violation Description: Failure to annually review and electronically certify that the business plan is complete and accurate on or before the annual due date.
Violation Notes: Returned to compliance on 01/15/2020.
Violation Division: Ventura County Environmental Health
Violation Program: HMRRP
Violation Source: CERS,

Site ID: 18108
Site Name: CHE PRECISION MACHINING, INC
Violation Date: 10-01-2013
Citation: 22 CCR 12 66262.34(d) - California Code of Regulations, Title 22, Chapter 12, Section(s) 66262.34(d)
Violation Description: Failure to dispose of hazardous waste within 180 days (or 270 if waste is transported over 200 miles) for the generator who generates less than 1000 kilogram per month, but more than 100 kilograms per month.
Violation Notes: Returned to compliance on 10/01/2013.
Violation Division: Ventura County Environmental Health
Violation Program: HW
Violation Source: CERS,

Site ID: 18108
Site Name: CHE PRECISION MACHINING, INC
Violation Date: 10-01-2013
Citation: HSC 6.95 25510 - California Health and Safety Code, Chapter 6.95, Section(s) 25510
Violation Description: Failure to update hazardous material inventory within 30 days when one of the following occurs: A 100 percent or more increase in the quantity of a previously disclosed material. Any handling of a previously undisclosed hazardous materials A change of business address, business ownership, or business name.
Violation Notes: Returned to compliance on 10/02/2013.
Violation Division: Ventura County Environmental Health
Violation Program: HMRRP
Violation Source: CERS,

Site ID: 18108
Site Name: CHE PRECISION MACHINING, INC
Violation Date: 04-15-2015
Citation: HSC 6.95 25508.1(a)-(e) - California Health and Safety Code, Chapter 6.95, Section(s) 25508.1(a)-(e)
Violation Description: Failure to electronically update business plan within 30 days of any one of the following events: A 100 percent or more increase in the quantity of a previously disclosed material. Any handling of a previously undisclosed hazardous materials at or above reportable quantities. A change of business address, business ownership, or business name.
Violation Notes: Returned to compliance on 04/15/2015.
Violation Division: Ventura County Environmental Health
Violation Program: HMRRP
Violation Source: CERS,

Site ID: 18108

Map ID
Direction
Distance
Elevation

MAP FINDINGS

Site

Database(s)

EDR ID Number
EPA ID Number

CHE PRECISION MACHINING, INC (Continued)

U002243690

Site Name: CHE PRECISION MACHINING, INC
Violation Date: 04-15-2015
Citation: HSC 6.95 25508(a)(1) - California Health and Safety Code, Chapter 6.95, Section(s) 25508(a)(1)
Violation Description: Failure to complete and electronically submit a site map with all required content.
Violation Notes: Returned to compliance on 04/22/2015.
Violation Division: Ventura County Environmental Health
Violation Program: HMRRP
Violation Source: CERS,

Site ID: 18108
Site Name: CHE PRECISION MACHINING, INC
Violation Date: 04-15-2015
Citation: HSC 6.95 25508(d) - California Health and Safety Code, Chapter 6.95, Section(s) 25508(d)
Violation Description: Failure to complete and/or electronically submit a business plan when storing/handling a hazardous material at or above reportable quantities.
Violation Notes: Returned to compliance on 04/22/2015.
Violation Division: Ventura County Environmental Health
Violation Program: HMRRP
Violation Source: CERS,

Evaluation:
Eval General Type: Compliance Evaluation Inspection
Eval Date: 01-15-2020
Violations Found: Yes
Eval Type: Routine done by local agency
Eval Notes: Not reported
Eval Division: Ventura County Environmental Health
Eval Program: HMRRP
Eval Source: CERS,

Eval General Type: Compliance Evaluation Inspection
Eval Date: 04-05-2018
Violations Found: No
Eval Type: Routine done by local agency
Eval Notes: Not reported
Eval Division: Ventura County Environmental Health
Eval Program: HW
Eval Source: CERS,

Eval General Type: Compliance Evaluation Inspection
Eval Date: 01-15-2020
Violations Found: No
Eval Type: Routine done by local agency
Eval Notes: Not reported
Eval Division: Ventura County Environmental Health
Eval Program: HW
Eval Source: CERS,

Eval General Type: Compliance Evaluation Inspection
Eval Date: 04-15-2015
Violations Found: Yes
Eval Type: Routine done by local agency
Eval Notes: Not reported

Map ID
Direction
Distance
Elevation

MAP FINDINGS

Site

Database(s)

EDR ID Number
EPA ID Number

CHE PRECISION MACHINING, INC (Continued)

U002243690

Eval Division: Ventura County Environmental Health
Eval Program: HMRRP
Eval Source: CERS,

Eval General Type: Compliance Evaluation Inspection
Eval Date: 10-01-2013
Violations Found: Yes
Eval Type: Routine done by local agency
Eval Notes: Not reported
Eval Division: Ventura County Environmental Health
Eval Program: HMRRP
Eval Source: CERS,

Eval General Type: Compliance Evaluation Inspection
Eval Date: 04-05-2018
Violations Found: No
Eval Type: Routine done by local agency
Eval Notes: Not reported
Eval Division: Ventura County Environmental Health
Eval Program: HMRRP
Eval Source: CERS,

Eval General Type: Compliance Evaluation Inspection
Eval Date: 04-15-2015
Violations Found: No
Eval Type: Routine done by local agency
Eval Notes: Not reported
Eval Division: Ventura County Environmental Health
Eval Program: HW
Eval Source: CERS,

Eval General Type: Compliance Evaluation Inspection
Eval Date: 10-01-2013
Violations Found: Yes
Eval Type: Routine done by local agency
Eval Notes: Not reported
Eval Division: Ventura County Environmental Health
Eval Program: HW
Eval Source: CERS,

Affiliation:

Affiliation Type Desc: CUPA District
Entity Name: Ventura County Environmental Health
Entity Title: Not reported
Affiliation Address: 800 South Victoria Avenue
Affiliation City: Ventura
Affiliation State: CA
Affiliation Country: Not reported
Affiliation Zip: 93009
Affiliation Phone: (805) 654-2813,

Affiliation Type Desc: Facility Mailing Address
Entity Name: Mailing Address
Entity Title: Not reported
Affiliation Address: 2640 LAVERY CT #C
Affiliation City: NEWBURY PARK
Affiliation State: CA

Map ID
Direction
Distance
Elevation

MAP FINDINGS

Site

Database(s)

EDR ID Number
EPA ID Number

CHE PRECISION MACHINING, INC (Continued)

U002243690

Affiliation Country: Not reported
Affiliation Zip: 91320
Affiliation Phone: ,

Affiliation Type Desc: Identification Signer
Entity Name: Roehen Murphy
Entity Title: OFFICE MANAGER
Affiliation Address: Not reported
Affiliation City: Not reported
Affiliation State: Not reported
Affiliation Country: Not reported
Affiliation Zip: Not reported
Affiliation Phone: ,

Affiliation Type Desc: Parent Corporation
Entity Name: CHE PRECISION INC
Entity Title: Not reported
Affiliation Address: Not reported
Affiliation City: Not reported
Affiliation State: Not reported
Affiliation Country: Not reported
Affiliation Zip: Not reported
Affiliation Phone: ,

Affiliation Type Desc: Environmental Contact
Entity Name: CLAUDE HOLGUIN
Entity Title: Not reported
Affiliation Address: 2640 LAVERY CT #C
Affiliation City: NEWBURY PARK
Affiliation State: CA
Affiliation Country: Not reported
Affiliation Zip: 91320
Affiliation Phone: ,

Affiliation Type Desc: Operator
Entity Name: CHE PRECISION INC.
Entity Title: Not reported
Affiliation Address: Not reported
Affiliation City: Not reported
Affiliation State: Not reported
Affiliation Country: Not reported
Affiliation Zip: Not reported
Affiliation Phone: (805) 499-8885,

Affiliation Type Desc: Document Preparer
Entity Name: Roehen Murphy
Entity Title: Not reported
Affiliation Address: Not reported
Affiliation City: Not reported
Affiliation State: Not reported
Affiliation Country: Not reported
Affiliation Zip: Not reported
Affiliation Phone: ,

Affiliation Type Desc: Legal Owner
Entity Name: CHE PRECISION INC
Entity Title: Not reported

Map ID
 Direction
 Distance
 Elevation

MAP FINDINGS

Site

Database(s)

EDR ID Number
 EPA ID Number

CHE PRECISION MACHINING, INC (Continued)

U002243690

Affiliation Address: 2640 LAVERY CT #C
 Affiliation City: NEWBURY PARK
 Affiliation State: CA
 Affiliation Country: United States
 Affiliation Zip: 91320
 Affiliation Phone: (805) 499-8885,

G48
SSE
 < 1/8
 0.123 mi.
 649 ft.

C.H.E. PRECISION, INC.
2640 LAVERY CT, #C
NEWBURY PARK, CA 91320

RCRA NonGen / NLR

1024796265
CAL000174165

Site 12 of 12 in cluster G

Relative:
Higher
Actual:
690 ft.

RCRA NonGen / NLR:		19951109
Date Form Received by Agency:		19951109
Handler Name:	C.H.E. PRECISION, INC.	
Handler Address:		2640 LAVERY CT, #C
Handler City,State,Zip:		NEWBURY PARK, CA 91320-0000
EPA ID:		CAL000174165
Contact Name:		CHARLIE HOLGUIN
Contact Address:		2640 LAVERY CT.
Contact City,State,Zip:		NEWBURY PARK, CA 91320
Contact Telephone:		805-499-8885
Contact Fax:		805-499-7810
Contact Email:		ROCHEN@CHEPRECISION.COM
Contact Title:		Not reported
EPA Region:		09
Land Type:		Not reported
Federal Waste Generator Description:		Not a generator, verified
Non-Notifier:		Not reported
Biennial Report Cycle:		Not reported
Accessibility:		Not reported
Active Site Indicator:		Handler Activities
State District Owner:		Not reported
State District:		Not reported
Mailing Address:		2640 LAVERY CT SUITE C
Mailing City,State,Zip:		NEWBURY PARK, CA 91320-0000
Owner Name:		CLAUDE & CHARLIE HOLGUIN
Owner Type:		Other
Operator Name:		CHARLIE HOLGUIN
Operator Type:		Other
Short-Term Generator Activity:		No
Importer Activity:		No
Mixed Waste Generator:		No
Transporter Activity:		No
Transfer Facility Activity:		No
Recycler Activity with Storage:		No
Small Quantity On-Site Burner Exemption:		No
Smelting Melting and Refining Furnace Exemption:		No
Underground Injection Control:		No
Off-Site Waste Receipt:		No
Universal Waste Indicator:		Yes
Universal Waste Destination Facility:		Yes
Federal Universal Waste:		No
Active Site Fed-Reg Treatment Storage and Disposal Facility:		Not reported
Active Site Converter Treatment storage and Disposal Facility:		Not reported
Active Site State-Reg Treatment Storage and Disposal Facility:		Not reported

Map ID
 Direction
 Distance
 Elevation

MAP FINDINGS

Site

Database(s)

EDR ID Number
 EPA ID Number

C.H.E. PRECISION, INC. (Continued)

1024796265

Active Site State-Reg Handler:	---
Federal Facility Indicator:	Not reported
Hazardous Secondary Material Indicator:	N
Sub-Part K Indicator:	Not reported
Commercial TSD Indicator:	No
Treatment Storage and Disposal Type:	Not reported
2018 GPRA Permit Baseline:	Not on the Baseline
2018 GPRA Renewals Baseline:	Not on the Baseline
Permit Renewals Workload Universe:	Not reported
Permit Workload Universe:	Not reported
Permit Progress Universe:	Not reported
Post-Closure Workload Universe:	Not reported
Closure Workload Universe:	Not reported
202 GPRA Corrective Action Baseline:	No
Corrective Action Workload Universe:	No
Subject to Corrective Action Universe:	No
Non-TSDs Where RCRA CA has Been Imposed Universe:	No
TSDs Potentially Subject to CA Under 3004 (u)/(v) Universe:	No
TSDs Only Subject to CA under Discretionary Auth Universe:	No
Corrective Action Priority Ranking:	No NCAPS ranking
Environmental Control Indicator:	No
Institutional Control Indicator:	No
Human Exposure Controls Indicator:	N/A
Groundwater Controls Indicator:	N/A
Operating TSDF Universe:	Not reported
Full Enforcement Universe:	Not reported
Significant Non-Complier Universe:	No
Unaddressed Significant Non-Complier Universe:	No
Addressed Significant Non-Complier Universe:	No
Significant Non-Complier With a Compliance Schedule Universe:	No
Financial Assurance Required:	Not reported
Handler Date of Last Change:	20180905
Recognized Trader-Importer:	No
Recognized Trader-Exporter:	No
Importer of Spent Lead Acid Batteries:	No
Exporter of Spent Lead Acid Batteries:	No
Recycler Activity Without Storage:	No
Manifest Broker:	No
Sub-Part P Indicator:	No

Handler - Owner Operator:

Owner/Operator Indicator:	Owner
Owner/Operator Name:	CLAUDE & CHARLIE HOLGUIN
Legal Status:	Other
Date Became Current:	Not reported
Date Ended Current:	Not reported
Owner/Operator Address:	2640 LAVERY CT STE C
Owner/Operator City,State,Zip:	NEWBURY PARK, CA 91320-1528
Owner/Operator Telephone:	805-499-8885
Owner/Operator Telephone Ext:	Not reported
Owner/Operator Fax:	Not reported
Owner/Operator Email:	Not reported

Owner/Operator Indicator:	Operator
Owner/Operator Name:	CHARLIE HOLGUIN
Legal Status:	Other

Map ID
Direction
Distance
Elevation

MAP FINDINGS

Site

Database(s)

EDR ID Number
EPA ID Number

C.H.E. PRECISION, INC. (Continued)

1024796265

Date Became Current: Not reported
Date Ended Current: Not reported
Owner/Operator Address: 2640 LAVERY CT.
Owner/Operator City,State,Zip: NEWBURY PARK, CA 91320
Owner/Operator Telephone: 805-499-8885
Owner/Operator Telephone Ext: Not reported
Owner/Operator Fax: Not reported
Owner/Operator Email: Not reported

Historic Generators:

Receive Date: 19951109
Handler Name: C.H.E. PRECISION, INC.
Federal Waste Generator Description: Not a generator, verified
State District Owner: Not reported
Large Quantity Handler of Universal Waste: No
Recognized Trader Importer: No
Recognized Trader Exporter: No
Spent Lead Acid Battery Importer: No
Spent Lead Acid Battery Exporter: No
Current Record: Yes
Non Storage Recycler Activity: Not reported
Electronic Manifest Broker: Not reported

List of NAICS Codes and Descriptions:

NAICS Code: 332721
NAICS Description: PRECISION TURNED PRODUCT MANUFACTURING

Facility Has Received Notices of Violations:

Violations: No Violations Found

Evaluation Action Summary:

Evaluations: No Evaluations Found

H49
SE
1/8-1/4
0.129 mi.
680 ft.

**MAC'S LAWNMOWER
2697 LAVERY CT UNIT 11
NEWBURY PARK, CA 91320**

**CA CERS HAZ WASTE S113108726
CA CERS N/A**

Site 1 of 4 in cluster H

**Relative:
Lower
Actual:
682 ft.**

CERS HAZ WASTE:
Name: MAC'S LAWNMOWER
Address: 2697 LAVERY CT UNIT 11
City,State,Zip: NEWBURY PARK, CA 91320
Site ID: 132130
CERS ID: 10333672
CERS Description: Hazardous Waste Generator

CERS:

Name: MAC'S LAWNMOWER
Address: 2697 LAVERY CT UNIT 11
City,State,Zip: NEWBURY PARK, CA 91320
Site ID: 132130
CERS ID: 10333672
CERS Description: Chemical Storage Facilities

Map ID
Direction
Distance
Elevation

MAP FINDINGS

Site

Database(s)

EDR ID Number
EPA ID Number

MAC'S LAWNMOWER (Continued)

S113108726

Violations:

Site ID: 132130
Site Name: MAC'S LAWNMOWER
Violation Date: 01-14-2019
Citation: HSC 6.95 25508(a)(1) - California Health and Safety Code, Chapter 6.95, Section(s) 25508(a)(1)
Violation Description: Failure to annually review and electronically certify that the business plan is complete and accurate on or before the annual due date.
Violation Notes: Returned to compliance on 02/11/2019.
Violation Division: Ventura County Environmental Health
Violation Program: HMRRP
Violation Source: CERS,

Evaluation:

Eval General Type: Compliance Evaluation Inspection
Eval Date: 08-12-2014
Violations Found: No
Eval Type: Routine done by local agency
Eval Notes: Not reported
Eval Division: Ventura County Environmental Health
Eval Program: HW
Eval Source: CERS,

Eval General Type: Compliance Evaluation Inspection
Eval Date: 02-12-2019
Violations Found: No
Eval Type: Routine done by local agency
Eval Notes: Not reported
Eval Division: Ventura County Environmental Health
Eval Program: HMRRP
Eval Source: CERS,

Eval General Type: Compliance Evaluation Inspection
Eval Date: 02-12-2019
Violations Found: No
Eval Type: Routine done by local agency
Eval Notes: Not reported
Eval Division: Ventura County Environmental Health
Eval Program: HW
Eval Source: CERS,

Eval General Type: Compliance Evaluation Inspection
Eval Date: 03-01-2017
Violations Found: No
Eval Type: Routine done by local agency
Eval Notes: Not reported
Eval Division: Ventura County Environmental Health
Eval Program: HMRRP
Eval Source: CERS,

Eval General Type: Compliance Evaluation Inspection
Eval Date: 03-01-2017
Violations Found: No
Eval Type: Routine done by local agency
Eval Notes: Not reported

Map ID
Direction
Distance
Elevation

MAP FINDINGS

Site

Database(s)

EDR ID Number
EPA ID Number

MAC'S LAWNMOWER (Continued)

S113108726

Eval Division: Ventura County Environmental Health
Eval Program: HW
Eval Source: CERS,

Eval General Type: Compliance Evaluation Inspection
Eval Date: 01-14-2019
Violations Found: Yes
Eval Type: Routine done by local agency
Eval Notes: Not reported
Eval Division: Ventura County Environmental Health
Eval Program: HMRRP
Eval Source: CERS,

Eval General Type: Compliance Evaluation Inspection
Eval Date: 03-16-2016
Violations Found: No
Eval Type: Routine done by local agency
Eval Notes: Not reported
Eval Division: Ventura County Environmental Health
Eval Program: HMRRP
Eval Source: CERS,

Eval General Type: Compliance Evaluation Inspection
Eval Date: 03-16-2016
Violations Found: No
Eval Type: Routine done by local agency
Eval Notes: Not reported
Eval Division: Ventura County Environmental Health
Eval Program: HW
Eval Source: CERS,

Eval General Type: Compliance Evaluation Inspection
Eval Date: 08-12-2014
Violations Found: No
Eval Type: Routine done by local agency
Eval Notes: Not reported
Eval Division: Ventura County Environmental Health
Eval Program: HMRRP
Eval Source: CERS,

Eval General Type: Compliance Evaluation Inspection
Eval Date: 05-26-2021
Violations Found: No
Eval Type: Routine done by local agency
Eval Notes: Not reported
Eval Division: Ventura County Environmental Health
Eval Program: HW
Eval Source: CERS,

Eval General Type: Compliance Evaluation Inspection
Eval Date: 11-10-2020
Violations Found: No
Eval Type: Routine done by local agency
Eval Notes: Not reported
Eval Division: Ventura County Environmental Health
Eval Program: HMRRP
Eval Source: CERS,

Map ID
Direction
Distance
Elevation

MAP FINDINGS

Site

Database(s)

EDR ID Number
EPA ID Number

MAC'S LAWNMOWER (Continued)

S113108726

Eval General Type: Compliance Evaluation Inspection
Eval Date: 11-10-2020
Violations Found: No
Eval Type: Routine done by local agency
Eval Notes: Not reported
Eval Division: Ventura County Environmental Health
Eval Program: HW
Eval Source: CERS,

Affiliation:

Affiliation Type Desc: Facility Mailing Address
Entity Name: Mailing Address
Entity Title: Not reported
Affiliation Address: 2697 Lavery Ct #11
Affiliation City: Newbury Park
Affiliation State: CA
Affiliation Country: Not reported
Affiliation Zip: 91320
Affiliation Phone: ,

Affiliation Type Desc: Onsite Treatment Unit Owner Operator
Entity Name: Robert Lee
Entity Title: President
Affiliation Address: Not reported
Affiliation City: Not reported
Affiliation State: Not reported
Affiliation Country: Not reported
Affiliation Zip: Not reported
Affiliation Phone: ,

Affiliation Type Desc: Parent Corporation
Entity Name: MAC'S LAWNMOWERS
Entity Title: Not reported
Affiliation Address: Not reported
Affiliation City: Not reported
Affiliation State: Not reported
Affiliation Country: Not reported
Affiliation Zip: Not reported
Affiliation Phone: ,

Affiliation Type Desc: Document Preparer
Entity Name: Robert Lee
Entity Title: Not reported
Affiliation Address: Not reported
Affiliation City: Not reported
Affiliation State: Not reported
Affiliation Country: Not reported
Affiliation Zip: Not reported
Affiliation Phone: ,

Affiliation Type Desc: CUPA District
Entity Name: Ventura County Environmental Health
Entity Title: Not reported
Affiliation Address: 800 South Victoria Avenue
Affiliation City: Ventura
Affiliation State: CA
Affiliation Country: Not reported

Map ID
Direction
Distance
Elevation

MAP FINDINGS

Site

Database(s)

EDR ID Number
EPA ID Number

MAC'S LAWNMOWER (Continued)

S113108726

Affiliation Zip: 93009
Affiliation Phone: (805) 654-2813,

Affiliation Type Desc: Identification Signer
Entity Name: Robert Lee
Entity Title: President
Affiliation Address: Not reported
Affiliation City: Not reported
Affiliation State: Not reported
Affiliation Country: Not reported
Affiliation Zip: Not reported
Affiliation Phone: ,

Affiliation Type Desc: Environmental Contact
Entity Name: Robert Lee
Entity Title: Not reported
Affiliation Address: 2697 Lavery Ct. #11
Affiliation City: Newbury Park
Affiliation State: CA
Affiliation Country: Not reported
Affiliation Zip: 91320
Affiliation Phone: ,

Affiliation Type Desc: Legal Owner
Entity Name: Robert Lee
Entity Title: Not reported
Affiliation Address: 2697 Lavery Ct #11
Affiliation City: Newbury Park
Affiliation State: CA
Affiliation Country: United States
Affiliation Zip: 91320
Affiliation Phone: (213) 369-5685,

Affiliation Type Desc: Operator
Entity Name: MAC'S LAWNMOWERS
Entity Title: Not reported
Affiliation Address: Not reported
Affiliation City: Not reported
Affiliation State: Not reported
Affiliation Country: Not reported
Affiliation Zip: Not reported
Affiliation Phone: (213) 369-5685,

Affiliation Type Desc: Property Owner
Entity Name: 2697 Lavery Court Property
Entity Title: Not reported
Affiliation Address: 1203 Flynn Rd #240
Affiliation City: Camarillo
Affiliation State: CA
Affiliation Country: United States
Affiliation Zip: 93012
Affiliation Phone: (805) 384-9500,

Map ID
 Direction
 Distance
 Elevation

MAP FINDINGS

Site

Database(s)

EDR ID Number
 EPA ID Number

ENDLESS HORSEPOWER LLC DBA RUSTIC WOOD ACCENTS (Continued)

1024871924

Permit Workload Universe:	Not reported
Permit Progress Universe:	Not reported
Post-Closure Workload Universe:	Not reported
Closure Workload Universe:	Not reported
202 GPRA Corrective Action Baseline:	No
Corrective Action Workload Universe:	No
Subject to Corrective Action Universe:	No
Non-TSDFs Where RCRA CA has Been Imposed Universe:	No
TSDFs Potentially Subject to CA Under 3004 (u)/(v) Universe:	No
TSDFs Only Subject to CA under Discretionary Auth Universe:	No
Corrective Action Priority Ranking:	No NCAPS ranking
Environmental Control Indicator:	No
Institutional Control Indicator:	No
Human Exposure Controls Indicator:	N/A
Groundwater Controls Indicator:	N/A
Operating TSDF Universe:	Not reported
Full Enforcement Universe:	Not reported
Significant Non-Complier Universe:	No
Unaddressed Significant Non-Complier Universe:	No
Addressed Significant Non-Complier Universe:	No
Significant Non-Complier With a Compliance Schedule Universe:	No
Financial Assurance Required:	Not reported
Handler Date of Last Change:	20181120
Recognized Trader-Importer:	No
Recognized Trader-Exporter:	No
Importer of Spent Lead Acid Batteries:	No
Exporter of Spent Lead Acid Batteries:	No
Recycler Activity Without Storage:	No
Manifest Broker:	No
Sub-Part P Indicator:	No

Handler - Owner Operator:

Owner/Operator Indicator:	Owner
Owner/Operator Name:	DENISE BENIC
Legal Status:	Other
Date Became Current:	Not reported
Date Ended Current:	Not reported
Owner/Operator Address:	2960 COTTONWOOD CT
Owner/Operator City,State,Zip:	NEWBURY PARK, CA 91320
Owner/Operator Telephone:	805-376-2423
Owner/Operator Telephone Ext:	Not reported
Owner/Operator Fax:	Not reported
Owner/Operator Email:	Not reported

Owner/Operator Indicator:	Operator
Owner/Operator Name:	DENISE BENIC
Legal Status:	Other
Date Became Current:	Not reported
Date Ended Current:	Not reported
Owner/Operator Address:	2697 LAVERY CT UNIT 20
Owner/Operator City,State,Zip:	NEWBURY PARK, CA 91320
Owner/Operator Telephone:	805-376-2423
Owner/Operator Telephone Ext:	Not reported
Owner/Operator Fax:	Not reported
Owner/Operator Email:	Not reported

Map ID
Direction
Distance
Elevation

MAP FINDINGS

Site

Database(s)

EDR ID Number
EPA ID Number

ENDLESS HORSEPOWER LLC DBA RUSTIC WOOD ACCENTS (Continued)

1024871924

Historic Generators:

Receive Date: 20181105
Handler Name: ENDLESS HORSEPOWER LLC DBA RUSTIC WOOD ACCENTS
Federal Waste Generator Description: Not a generator, verified
State District Owner: Not reported
Large Quantity Handler of Universal Waste: No
Recognized Trader Importer: No
Recognized Trader Exporter: No
Spent Lead Acid Battery Importer: No
Spent Lead Acid Battery Exporter: No
Current Record: Yes
Non Storage Recycler Activity: Not reported
Electronic Manifest Broker: Not reported

List of NAICS Codes and Descriptions:

NAICS Code: 339113
NAICS Description: SURGICAL APPLIANCE AND SUPPLIES MANUFACTURING

Facility Has Received Notices of Violations:

Violations: No Violations Found

Evaluation Action Summary:

Evaluations: No Evaluations Found

H51
SE
1/8-1/4
0.129 mi.
680 ft.

ENVISION AVIONICS PANELS INC
2697 LAVERY CT STE 3
NEWBURY PARK, CA 91320
Site 3 of 4 in cluster H

RCRA NonGen / NLR 1024852601
CAL000411850

Relative:
Lower
Actual:
682 ft.

RCRA NonGen / NLR:
Date Form Received by Agency: 20151102
Handler Name: ENVISION AVIONICS PANELS INC
Handler Address: 2697 LAVERY CT STE 3
Handler City,State,Zip: NEWBURY PARK, CA 91320-1592
EPA ID: CAL000411850
Contact Name: JENNIFER ROBINSON
Contact Address: 2697 LAVERY CT STE 3
Contact City,State,Zip: NEWBURY PARK, CA 91320
Contact Telephone: 805-395-4311
Contact Fax: 805-980-2316
Contact Email: EAPOFFICEMGR@GMAIL.COM
Contact Title: Not reported
EPA Region: 09
Land Type: Not reported
Federal Waste Generator Description: Not a generator, verified
Non-Notifier: Not reported
Biennial Report Cycle: Not reported
Accessibility: Not reported
Active Site Indicator: Handler Activities
State District Owner: Not reported
State District: Not reported
Mailing Address: 2697 LAVERY CT STE 3
Mailing City,State,Zip: NEWBURY PARK, CA 91320-1592
Owner Name: ENVISION AVIONICS PANELS INC

Map ID
Direction
Distance
Elevation

MAP FINDINGS

Site

Database(s)

EDR ID Number
EPA ID Number

ENVISION AVIONICS PANELS INC (Continued)

1024852601

Owner Type:	Other
Operator Name:	JENNIFER ROBINSON
Operator Type:	Other
Short-Term Generator Activity:	No
Importer Activity:	No
Mixed Waste Generator:	No
Transporter Activity:	No
Transfer Facility Activity:	No
Recycler Activity with Storage:	No
Small Quantity On-Site Burner Exemption:	No
Smelting Melting and Refining Furnace Exemption:	No
Underground Injection Control:	No
Off-Site Waste Receipt:	No
Universal Waste Indicator:	Yes
Universal Waste Destination Facility:	Yes
Federal Universal Waste:	No
Active Site Fed-Reg Treatment Storage and Disposal Facility:	Not reported
Active Site Converter Treatment storage and Disposal Facility:	Not reported
Active Site State-Reg Treatment Storage and Disposal Facility:	Not reported
Active Site State-Reg Handler:	---
Federal Facility Indicator:	Not reported
Hazardous Secondary Material Indicator:	N
Sub-Part K Indicator:	Not reported
Commercial TSD Indicator:	No
Treatment Storage and Disposal Type:	Not reported
2018 GPRA Permit Baseline:	Not on the Baseline
2018 GPRA Renewals Baseline:	Not on the Baseline
Permit Renewals Workload Universe:	Not reported
Permit Workload Universe:	Not reported
Permit Progress Universe:	Not reported
Post-Closure Workload Universe:	Not reported
Closure Workload Universe:	Not reported
202 GPRA Corrective Action Baseline:	No
Corrective Action Workload Universe:	No
Subject to Corrective Action Universe:	No
Non-TSDs Where RCRA CA has Been Imposed Universe:	No
TSDs Potentially Subject to CA Under 3004 (u)/(v) Universe:	No
TSDs Only Subject to CA under Discretionary Auth Universe:	No
Corrective Action Priority Ranking:	No NCAPS ranking
Environmental Control Indicator:	No
Institutional Control Indicator:	No
Human Exposure Controls Indicator:	N/A
Groundwater Controls Indicator:	N/A
Operating TSD Universe:	Not reported
Full Enforcement Universe:	Not reported
Significant Non-Complier Universe:	No
Unaddressed Significant Non-Complier Universe:	No
Addressed Significant Non-Complier Universe:	No
Significant Non-Complier With a Compliance Schedule Universe:	No
Financial Assurance Required:	Not reported
Handler Date of Last Change:	20180906
Recognized Trader-Importer:	No
Recognized Trader-Exporter:	No
Importer of Spent Lead Acid Batteries:	No
Exporter of Spent Lead Acid Batteries:	No
Recycler Activity Without Storage:	No
Manifest Broker:	No

Map ID
Direction
Distance
Elevation

MAP FINDINGS

Site

Database(s)

EDR ID Number
EPA ID Number

ENVISION AVIONICS PANELS INC (Continued)

1024852601

Sub-Part P Indicator: No

Handler - Owner Operator:

Owner/Operator Indicator: Owner
Owner/Operator Name: ENVISION AVIONICS PANELS INC
Legal Status: Other
Date Became Current: Not reported
Date Ended Current: Not reported
Owner/Operator Address: 2697 LAVERY CT STE 3
Owner/Operator City,State,Zip: NEWBURY PARK, CA 91320-1592
Owner/Operator Telephone: 805-395-4311
Owner/Operator Telephone Ext: Not reported
Owner/Operator Fax: Not reported
Owner/Operator Email: Not reported

Owner/Operator Indicator: Operator
Owner/Operator Name: JENNIFER ROBINSON
Legal Status: Other
Date Became Current: Not reported
Date Ended Current: Not reported
Owner/Operator Address: 2697 LAVERY CT STE 3
Owner/Operator City,State,Zip: NEWBURY PARK, CA 91320
Owner/Operator Telephone: 805-395-4311
Owner/Operator Telephone Ext: Not reported
Owner/Operator Fax: Not reported
Owner/Operator Email: Not reported

Historic Generators:

Receive Date: 20151102
Handler Name: ENVISION AVIONICS PANELS INC
Federal Waste Generator Description: Not a generator, verified
State District Owner: Not reported
Large Quantity Handler of Universal Waste: No
Recognized Trader Importer: No
Recognized Trader Exporter: No
Spent Lead Acid Battery Importer: No
Spent Lead Acid Battery Exporter: No
Current Record: Yes
Non Storage Recycler Activity: Not reported
Electronic Manifest Broker: Not reported

List of NAICS Codes and Descriptions:

NAICS Code: 54171
NAICS Description: RESEARCH AND DEVELOPMENT IN THE PHYSICAL, ENGINEERING, AND LIFE SCIENCES

Facility Has Received Notices of Violations:

Violations: No Violations Found

Evaluation Action Summary:

Evaluations: No Evaluations Found

Map ID
 Direction
 Distance
 Elevation

MAP FINDINGS

Site

Database(s)

EDR ID Number
 EPA ID Number

H52 SE 1/8-1/4 0.129 mi. 680 ft.	MACS LAWNMOWER 2697 LAVERY CT STE 11 NEWBURY PARK, CA 91320	RCRA NonGen / NLR	1024816600 CAL000318443
Site 4 of 4 in cluster H			
Relative: Lower	RCRA NonGen / NLR:		
Actual: 682 ft.	Date Form Received by Agency:	Handler Name:	20070409 MACS LAWNMOWER
	Handler Address:	Handler City,State,Zip:	2697 LAVERY CT STE 11 NEWBURY PARK, CA 91320-1582
	EPA ID:	Contact Name:	CAL000318443 SUNOK YOO
	Contact Address:	Contact City,State,Zip:	2697 LAVERY CT STE 11 NEWBURY PARK, CA 91320
	Contact Telephone:	Contact Fax:	805-499-2900 805-499-2900
	Contact Email:	Contact Title:	MACSLAWNMOWER@HOTMAIL.COM Not reported
	Contact Region:	Land Type:	09 Not reported
	Federal Waste Generator Description:	Non-Notifier:	Not a generator, verified Not reported
	Biennial Report Cycle:	Accessibility:	Not reported Not reported
	Active Site Indicator:	State District Owner:	Handler Activities Not reported
	State District:	Mailing Address:	Not reported 2697 LAVERY CT #11
	Mailing City,State,Zip:	Owner Name:	NEWBURY PARK, CA 91320-0000 SEONG YOO
	Owner Type:	Operator Name:	Other SUNOK YOO
	Operator Type:	Short-Term Generator Activity:	Other No
	Importer Activity:	Mixed Waste Generator:	No No
	Transporter Activity:	Transfer Facility Activity:	No No
	Recycler Activity with Storage:	Small Quantity On-Site Burner Exemption:	No No
	Smelting Melting and Refining Furnace Exemption:	Underground Injection Control:	No No
	Off-Site Waste Receipt:	Universal Waste Indicator:	No Yes
	Universal Waste Destination Facility:	Federal Universal Waste:	Yes Yes No
	Active Site Fed-Reg Treatment Storage and Disposal Facility:	Active Site Converter Treatment storage and Disposal Facility:	Not reported Not reported
	Active Site State-Reg Treatment Storage and Disposal Facility:	Active Site State-Reg Handler:	Not reported ---
	Federal Facility Indicator:	Hazardous Secondary Material Indicator:	Not reported N
	Sub-Part K Indicator:	Commercial TSD Indicator:	Not reported No
	Treatment Storage and Disposal Type:	2018 GPRR Permit Baseline:	Not reported Not on the Baseline
	2018 GPRR Renewals Baseline:	Permit Renewals Workload Universe:	Not on the Baseline Not reported

Map ID
 Direction
 Distance
 Elevation

MAP FINDINGS

Site

Database(s)

EDR ID Number
 EPA ID Number

MACS LAWNMOWER (Continued)

1024816600

Permit Workload Universe:	Not reported
Permit Progress Universe:	Not reported
Post-Closure Workload Universe:	Not reported
Closure Workload Universe:	Not reported
202 GPRA Corrective Action Baseline:	No
Corrective Action Workload Universe:	No
Subject to Corrective Action Universe:	No
Non-TSDFs Where RCRA CA has Been Imposed Universe:	No
TSDFs Potentially Subject to CA Under 3004 (u)/(v) Universe:	No
TSDFs Only Subject to CA under Discretionary Auth Universe:	No
Corrective Action Priority Ranking:	No NCAPS ranking
Environmental Control Indicator:	No
Institutional Control Indicator:	No
Human Exposure Controls Indicator:	N/A
Groundwater Controls Indicator:	N/A
Operating TSDF Universe:	Not reported
Full Enforcement Universe:	Not reported
Significant Non-Complier Universe:	No
Unaddressed Significant Non-Complier Universe:	No
Addressed Significant Non-Complier Universe:	No
Significant Non-Complier With a Compliance Schedule Universe:	No
Financial Assurance Required:	Not reported
Handler Date of Last Change:	20180905
Recognized Trader-Importer:	No
Recognized Trader-Exporter:	No
Importer of Spent Lead Acid Batteries:	No
Exporter of Spent Lead Acid Batteries:	No
Recycler Activity Without Storage:	No
Manifest Broker:	No
Sub-Part P Indicator:	No

Handler - Owner Operator:

Owner/Operator Indicator:	Owner
Owner/Operator Name:	SEONG YOO
Legal Status:	Other
Date Became Current:	Not reported
Date Ended Current:	Not reported
Owner/Operator Address:	2697 LAVERY CT #11
Owner/Operator City,State,Zip:	NEWBURY PARK, CA 91320-0000
Owner/Operator Telephone:	805-499-2900
Owner/Operator Telephone Ext:	Not reported
Owner/Operator Fax:	Not reported
Owner/Operator Email:	Not reported

Owner/Operator Indicator:	Operator
Owner/Operator Name:	SUNOK YOO
Legal Status:	Other
Date Became Current:	Not reported
Date Ended Current:	Not reported
Owner/Operator Address:	2697 LAVERY CT STE 11
Owner/Operator City,State,Zip:	NEWBURY PARK, CA 91320
Owner/Operator Telephone:	805-499-2900
Owner/Operator Telephone Ext:	Not reported
Owner/Operator Fax:	Not reported
Owner/Operator Email:	Not reported

Map ID
 Direction
 Distance
 Elevation

MAP FINDINGS

Site

Database(s)

EDR ID Number
 EPA ID Number

MACS LAWNMOWER (Continued)

1024816600

Historic Generators:

Receive Date:	20070409
Handler Name:	MACS LAWNMOWER
Federal Waste Generator Description:	Not a generator, verified
State District Owner:	Not reported
Large Quantity Handler of Universal Waste:	No
Recognized Trader Importer:	No
Recognized Trader Exporter:	No
Spent Lead Acid Battery Importer:	No
Spent Lead Acid Battery Exporter:	No
Current Record:	Yes
Non Storage Recycler Activity:	Not reported
Electronic Manifest Broker:	Not reported

List of NAICS Codes and Descriptions:

NAICS Code:	81299
NAICS Description:	ALL OTHER PERSONAL SERVICES

Facility Has Received Notices of Violations:

Violations:	No Violations Found
-------------	---------------------

Evaluation Action Summary:

Evaluations:	No Evaluations Found
--------------	----------------------

I53
 SW
 1/8-1/4
 0.133 mi.
 703 ft.

HYDELCO INC
1176 TOURMALINE DR
NEWBURY PARK, CA 91320

Site 1 of 10 in cluster I

RCRA-SQG 1000204045
FINDS CAD981370745
ECHO
CA HAZNET
CA HWTS

Relative:
Higher
Actual:
683 ft.

RCRA-SQG:

Date Form Received by Agency:	19860124
Handler Name:	HYDELCO INC
Handler Address:	1176 TOURMALINE DR
Handler City,State,Zip:	NEWBURY PARK, CA 91320
EPA ID:	CAD981370745
Contact Name:	ENVIRONMENTAL MANAGER
Contact Address:	1176 TOURMALINE DR
Contact City,State,Zip:	NEWBURY PARK, CA 91320
Contact Telephone:	805-498-3688
Contact Fax:	Not reported
Contact Email:	Not reported
Contact Title:	Not reported
EPA Region:	09
Land Type:	Other
Federal Waste Generator Description:	Small Quantity Generator
Non-Notifier:	Not reported
Biennial Report Cycle:	Not reported
Accessibility:	Not reported
Active Site Indicator:	Handler Activities
State District Owner:	CA
State District:	3
Mailing Address:	1176 TOURMALINE DR
Mailing City,State,Zip:	NEWBURY PARK, CA 91320
Owner Name:	BILL BOYD

Map ID
 Direction
 Distance
 Elevation

MAP FINDINGS

Site

Database(s)

EDR ID Number
 EPA ID Number

HYDELCO INC (Continued)

1000204045

Owner Type:	Private
Operator Name:	NOT REQUIRED
Operator Type:	Private
Short-Term Generator Activity:	No
Importer Activity:	No
Mixed Waste Generator:	No
Transporter Activity:	No
Transfer Facility Activity:	No
Recycler Activity with Storage:	No
Small Quantity On-Site Burner Exemption:	No
Smelting Melting and Refining Furnace Exemption:	No
Underground Injection Control:	No
Off-Site Waste Receipt:	No
Universal Waste Indicator:	No
Universal Waste Destination Facility:	No
Federal Universal Waste:	No
Active Site Fed-Reg Treatment Storage and Disposal Facility:	Not reported
Active Site Converter Treatment storage and Disposal Facility:	Not reported
Active Site State-Reg Treatment Storage and Disposal Facility:	Not reported
Active Site State-Reg Handler:	---
Federal Facility Indicator:	Not reported
Hazardous Secondary Material Indicator:	NN
Sub-Part K Indicator:	Not reported
Commercial TSD Indicator:	No
Treatment Storage and Disposal Type:	Not reported
2018 GPRA Permit Baseline:	Not on the Baseline
2018 GPRA Renewals Baseline:	Not on the Baseline
Permit Renewals Workload Universe:	Not reported
Permit Workload Universe:	Not reported
Permit Progress Universe:	Not reported
Post-Closure Workload Universe:	Not reported
Closure Workload Universe:	Not reported
202 GPRA Corrective Action Baseline:	No
Corrective Action Workload Universe:	No
Subject to Corrective Action Universe:	No
Non-TSDs Where RCRA CA has Been Imposed Universe:	No
TSDs Potentially Subject to CA Under 3004 (u)/(v) Universe:	No
TSDs Only Subject to CA under Discretionary Auth Universe:	No
Corrective Action Priority Ranking:	No NCAPS ranking
Environmental Control Indicator:	No
Institutional Control Indicator:	No
Human Exposure Controls Indicator:	N/A
Groundwater Controls Indicator:	N/A
Operating TSD Universe:	Not reported
Full Enforcement Universe:	Not reported
Significant Non-Complier Universe:	No
Unaddressed Significant Non-Complier Universe:	No
Addressed Significant Non-Complier Universe:	No
Significant Non-Complier With a Compliance Schedule Universe:	No
Financial Assurance Required:	Not reported
Handler Date of Last Change:	20020627
Recognized Trader-Importer:	No
Recognized Trader-Exporter:	No
Importer of Spent Lead Acid Batteries:	No
Exporter of Spent Lead Acid Batteries:	No
Recycler Activity Without Storage:	Not reported
Manifest Broker:	Not reported

Map ID
Direction
Distance
Elevation

MAP FINDINGS

Site

Database(s)

EDR ID Number
EPA ID Number

HYDELCO INC (Continued)

1000204045

Sub-Part P Indicator: No

Handler - Owner Operator:

Owner/Operator Indicator: Owner
Owner/Operator Name: BILL BOYD
Legal Status: Private
Date Became Current: Not reported
Date Ended Current: Not reported
Owner/Operator Address: NOT REQUIRED
Owner/Operator City,State,Zip: NOT REQUIRED, ME 99999
Owner/Operator Telephone: 415-555-1212
Owner/Operator Telephone Ext: Not reported
Owner/Operator Fax: Not reported
Owner/Operator Email: Not reported

Owner/Operator Indicator: Operator
Owner/Operator Name: NOT REQUIRED
Legal Status: Private
Date Became Current: Not reported
Date Ended Current: Not reported
Owner/Operator Address: NOT REQUIRED
Owner/Operator City,State,Zip: NOT REQUIRED, ME 99999
Owner/Operator Telephone: 415-555-1212
Owner/Operator Telephone Ext: Not reported
Owner/Operator Fax: Not reported
Owner/Operator Email: Not reported

Historic Generators:

Receive Date: 19860124
Handler Name: HYDELCO INC
Federal Waste Generator Description: Small Quantity Generator
State District Owner: CA
Large Quantity Handler of Universal Waste: No
Recognized Trader Importer: No
Recognized Trader Exporter: No
Spent Lead Acid Battery Importer: No
Spent Lead Acid Battery Exporter: No
Current Record: Yes
Non Storage Recycler Activity: Not reported
Electronic Manifest Broker: Not reported

List of NAICS Codes and Descriptions:

NAICS Code: 334413
NAICS Description: SEMICONDUCTOR AND RELATED DEVICE MANUFACTURING

Facility Has Received Notices of Violations:

Violations: No Violations Found

Evaluation Action Summary:

Evaluations: No Evaluations Found

FINDS:

Map ID
Direction
Distance
Elevation

MAP FINDINGS

Site

Database(s)

EDR ID Number
EPA ID Number

HYDELCO INC (Continued)

1000204045

Registry ID: 110055672678

Click Here:

Environmental Interest/Information System:

RCRAInfo is a national information system that supports the Resource Conservation and Recovery Act (RCRA) program through the tracking of events and activities related to facilities that generate, transport, and treat, store, or dispose of hazardous waste. RCRAInfo allows RCRA program staff to track the notification, permit, compliance, and corrective action activities required under RCRA.

STATE MASTER

Registry ID: 110002683891

Click Here:

Environmental Interest/Information System:

RCRAInfo is a national information system that supports the Resource Conservation and Recovery Act (RCRA) program through the tracking of events and activities related to facilities that generate, transport, and treat, store, or dispose of hazardous waste. RCRAInfo allows RCRA program staff to track the notification, permit, compliance, and corrective action activities required under RCRA.

Registry ID: 110070550070

Click Here:

Environmental Interest/Information System:

SSTS (Section Seven Tracking System) evolved from the FIFRA and TSCA Enforcement System (FATES). SSTS tracks the registration of all pesticide-producing establishments and tracks annually the types and amounts of pesticides, active ingredients, and related devices that are produced, sold, or distributed each year.

[Click this hyperlink](#) while viewing on your computer to access additional FINDS: detail in the EDR Site Report.

ECHO:

Envid: 1000204045
Registry ID: 110055672678
DFR URL: <http://echo.epa.gov/detailed-facility-report?fid=110055672678>
Name: AMETHYST LIFE SCIENCES INC
Address: 1176 TOURMALINE DRIVE
City,State,Zip: NEWBURY PARK, CA 91320

Envid: 1000204045
Registry ID: 110002683891
DFR URL: <http://echo.epa.gov/detailed-facility-report?fid=110002683891>
Name: HYDELCO INC
Address: 1176 TOURMALINE DR
City,State,Zip: NEWBURY PARK, CA 91320

HAZNET:

Name: HYDELCO INC
Address: 1176 TOURMALINE DR
Address 2: Not reported
City,State,Zip: NEWBURY PARK, CA 913200000
Contact: EDWARD TOPPER /OPER MGR
Telephone: --

Map ID
Direction
Distance
Elevation

MAP FINDINGS

Site

Database(s)

EDR ID Number
EPA ID Number

HYDELCO INC (Continued)

1000204045

Mailing Name:	Not reported
Mailing Address:	1176 TOURMALINE DR
Year:	1999
Gepaid:	CAD981370745
TSD EPA ID:	CAD008364432
CA Waste Code:	214 - Unspecified solvent mixture
Disposal Method:	R01 - Recycler
Tons:	0.1944
Year:	1998
Gepaid:	CAD981370745
TSD EPA ID:	CAD008364432
CA Waste Code:	214 - Unspecified solvent mixture
Disposal Method:	R01 - Recycler
Tons:	0.1944
Year:	1997
Gepaid:	CAD981370745
TSD EPA ID:	CAD008364432
CA Waste Code:	214 - Unspecified solvent mixture
Disposal Method:	R01 - Recycler
Tons:	0.3888
Year:	1996
Gepaid:	CAD981370745
TSD EPA ID:	CAD008364432
CA Waste Code:	214 - Unspecified solvent mixture
Disposal Method:	R01 - Recycler
Tons:	0.36
Year:	1995
Gepaid:	CAD981370745
TSD EPA ID:	CAD008364432
CA Waste Code:	214 - Unspecified solvent mixture
Disposal Method:	R01 - Recycler
Tons:	0.2664
Year:	1994
Gepaid:	CAD981370745
TSD EPA ID:	CAD008364432
CA Waste Code:	214 - Unspecified solvent mixture
Disposal Method:	R01 - Recycler
Tons:	0.6264
Year:	1993
Gepaid:	CAD981370745
TSD EPA ID:	CAD008364432
CA Waste Code:	212 - Oxygenated solvents (acetone, butanol, ethyl acetate, etc.)
Disposal Method:	R01 - Recycler
Tons:	0.33
Year:	1993
Gepaid:	CAD981370745
TSD EPA ID:	CAD008364432
CA Waste Code:	214 - Unspecified solvent mixture
Disposal Method:	-

Map ID
Direction
Distance
Elevation

MAP FINDINGS

Site

Database(s)

EDR ID Number
EPA ID Number

HYDELCO INC (Continued)

1000204045

Tons: 0.5904

Year: 1992
Gepaid: CAD981370745
TSD EPA ID: CAD008364432
CA Waste Code: 212 - Oxygenated solvents (acetone, butanol, ethyl acetate, etc.)
Disposal Method: -
Tons: 0.2085

Year: 1992
Gepaid: CAD981370745
TSD EPA ID: CAD008364432
CA Waste Code: 212 - Oxygenated solvents (acetone, butanol, ethyl acetate, etc.)
Disposal Method: R01 - Recycler
Tons: 0.417

[Click this hyperlink](#) while viewing on your computer to access 10 additional CA HAZNET: record(s) in the EDR Site Report.

Additional Info:

Year: 1997
Gen EPA ID: CAD981370745

Shipment Date: 19971218
Creation Date: 7/23/1998 0:00:00
Receipt Date: 19971218
Manifest ID: 97249431
Trans EPA ID: CAD008364432
Trans Name: Not reported
Trans 2 EPA ID: Not reported
Trans 2 Name: Not reported
TSD EPA ID: CAD008364432
Trans Name: Not reported
TSD Alt EPA ID: CAD008364432
TSD Alt Name: Not reported
Waste Code Description: 214 - Unspecified solvent mixture
RCRA Code: F002
Meth Code: R01 - Recycler
Quantity Tons: 0.1944
Waste Quantity: 54
Quantity Unit: G
Additional Code 1: Not reported
Additional Code 2: Not reported
Additional Code 3: Not reported
Additional Code 4: Not reported
Additional Code 5: Not reported

Shipment Date: 19970501
Creation Date: 7/17/1997 0:00:00
Receipt Date: 19970501
Manifest ID: 96886731
Trans EPA ID: CAD008364432
Trans Name: Not reported
Trans 2 EPA ID: Not reported
Trans 2 Name: Not reported
TSD EPA ID: CAD008364432

Map ID
Direction
Distance
Elevation

MAP FINDINGS

Site

Database(s)

EDR ID Number
EPA ID Number

HYDELCO INC (Continued)

1000204045

Trans Name:	Not reported
TSDF Alt EPA ID:	Not reported
TSDF Alt Name:	Not reported
Waste Code Description:	214 - Unspecified solvent mixture
RCRA Code:	F002
Meth Code:	R01 - Recycler
Quantity Tons:	0.1944
Waste Quantity:	54
Quantity Unit:	G
Additional Code 1:	Not reported
Additional Code 2:	Not reported
Additional Code 3:	Not reported
Additional Code 4:	Not reported
Additional Code 5:	Not reported
Additional Info:	
Year:	1998
Gen EPA ID:	CAD981370745
Shipment Date: 19980728	
Creation Date: 9/15/1998 0:00:00	
Receipt Date: 19980728	
Manifest ID: 98201881	
Trans EPA ID: CAD008364432	
Trans Name: Not reported	
Trans 2 EPA ID: Not reported	
Trans 2 Name: Not reported	
TSDF EPA ID: CAD008364432	
Trans Name: Not reported	
TSDF Alt EPA ID: Not reported	
TSDF Alt Name: Not reported	
Waste Code Description: 214 - Unspecified solvent mixture	
RCRA Code: F002	
Meth Code: R01 - Recycler	
Quantity Tons: 0.1944	
Waste Quantity: 54	
Quantity Unit: G	
Additional Code 1: Not reported	
Additional Code 2: Not reported	
Additional Code 3: Not reported	
Additional Code 4: Not reported	
Additional Code 5: Not reported	
Additional Info:	
Year:	1993
Gen EPA ID:	CAD981370745
Shipment Date: 19931104	
Creation Date: 9/12/1995 0:00:00	
Receipt Date: Not reported	
Manifest ID: 92236186	
Trans EPA ID: CAD008364432	
Trans Name: Not reported	
Trans 2 EPA ID: Not reported	
Trans 2 Name: Not reported	
TSDF EPA ID: CAD008364432	

Map ID
Direction
Distance
Elevation

MAP FINDINGS

Site

Database(s)

EDR ID Number
EPA ID Number

HYDELCO INC (Continued)

1000204045

Trans Name: Not reported
TSDf Alt EPA ID: Not reported
TSDf Alt Name: Not reported
Waste Code Description: 214 - Unspecified solvent mixture
RCRA Code: D001
Meth Code: - Not reported
Quantity Tons: 0.1944
Waste Quantity: 54
Quantity Unit: G
Additional Code 1: Not reported
Additional Code 2: Not reported
Additional Code 3: Not reported
Additional Code 4: Not reported
Additional Code 5: Not reported

Shipment Date: 19930923
Creation Date: 9/12/1995 0:00:00
Receipt Date: Not reported
Manifest ID: 92655364
Trans EPA ID: CAD008364432
Trans Name: Not reported
Trans 2 EPA ID: Not reported
Trans 2 Name: Not reported
TSDf EPA ID: CAD008364432
Trans Name: Not reported
TSDf Alt EPA ID: Not reported
TSDf Alt Name: Not reported
Waste Code Description: 214 - Unspecified solvent mixture
RCRA Code: D001
Meth Code: - Not reported
Quantity Tons: 0.198
Waste Quantity: 55
Quantity Unit: G
Additional Code 1: Not reported
Additional Code 2: Not reported
Additional Code 3: Not reported
Additional Code 4: Not reported
Additional Code 5: Not reported

Shipment Date: 19930803
Creation Date: 9/11/1995 0:00:00
Receipt Date: Not reported
Manifest ID: 92230951
Trans EPA ID: CAD008364432
Trans Name: Not reported
Trans 2 EPA ID: Not reported
Trans 2 Name: Not reported
TSDf EPA ID: CAD008364432
Trans Name: Not reported
TSDf Alt EPA ID: Not reported
TSDf Alt Name: Not reported
Waste Code Description: 214 - Unspecified solvent mixture
RCRA Code: D001
Meth Code: - Not reported
Quantity Tons: 0.198
Waste Quantity: 55
Quantity Unit: G

Map ID
Direction
Distance
Elevation

MAP FINDINGS

Site

Database(s)

EDR ID Number
EPA ID Number

HYDELCO INC (Continued)

1000204045

Additional Code 1:	Not reported
Additional Code 2:	Not reported
Additional Code 3:	Not reported
Additional Code 4:	Not reported
Additional Code 5:	Not reported
Shipment Date:	19930511
Creation Date:	9/8/1995 0:00:00
Receipt Date:	19930511
Manifest ID:	92232852
Trans EPA ID:	CAD008364432
Trans Name:	Not reported
Trans 2 EPA ID:	Not reported
Trans 2 Name:	Not reported
TSDf EPA ID:	CAD008364432
Trans Name:	Not reported
TSDf Alt EPA ID:	CAD008364432
TSDf Alt Name:	Not reported
Waste Code Description:	212 - Oxygenated solvents (acetone, butanol, ethyl acetate, etc.
RCRA Code:	D001
Meth Code:	R01 - Recycler
Quantity Tons:	0.165
Waste Quantity:	50
Quantity Unit:	G
Additional Code 1:	Not reported
Additional Code 2:	Not reported
Additional Code 3:	Not reported
Additional Code 4:	Not reported
Additional Code 5:	Not reported
Shipment Date:	19930218
Creation Date:	9/15/1995 0:00:00
Receipt Date:	19930218
Manifest ID:	92232851
Trans EPA ID:	CAD008364432
Trans Name:	Not reported
Trans 2 EPA ID:	Not reported
Trans 2 Name:	Not reported
TSDf EPA ID:	CAD008364432
Trans Name:	Not reported
TSDf Alt EPA ID:	CAD008364432
TSDf Alt Name:	Not reported
Waste Code Description:	212 - Oxygenated solvents (acetone, butanol, ethyl acetate, etc.
RCRA Code:	D001
Meth Code:	R01 - Recycler
Quantity Tons:	0.165
Waste Quantity:	50
Quantity Unit:	G
Additional Code 1:	Not reported
Additional Code 2:	Not reported
Additional Code 3:	Not reported
Additional Code 4:	Not reported
Additional Code 5:	Not reported
Additional Info:	
Year:	1995
Gen EPA ID:	CAD981370745

Map ID
Direction
Distance
Elevation

MAP FINDINGS

Site

Database(s)

EDR ID Number
EPA ID Number

HYDELCO INC (Continued)

1000204045

Shipment Date: 19950502
Creation Date: 4/2/1996 0:00:00
Receipt Date: 19950502
Manifest ID: 95302714
Trans EPA ID: CAD008364432
Trans Name: Not reported
Trans 2 EPA ID: Not reported
Trans 2 Name: Not reported
TSDf EPA ID: CAD008364432
Trans Name: Not reported
TSDf Alt EPA ID: CAD008364432
TSDf Alt Name: Not reported
Waste Code Description: 214 - Unspecified solvent mixture
RCRA Code: D001
Meth Code: R01 - Recycler
Quantity Tons: 0.072
Waste Quantity: 20
Quantity Unit: G
Additional Code 1: Not reported
Additional Code 2: Not reported
Additional Code 3: Not reported
Additional Code 4: Not reported
Additional Code 5: Not reported

Shipment Date: 19950207
Creation Date: 3/28/1996 0:00:00
Receipt Date: 19950207
Manifest ID: 95176980
Trans EPA ID: CAD008364432
Trans Name: Not reported
Trans 2 EPA ID: Not reported
Trans 2 Name: Not reported
TSDf EPA ID: CAD008364432
Trans Name: Not reported
TSDf Alt EPA ID: Not reported
TSDf Alt Name: Not reported
Waste Code Description: 214 - Unspecified solvent mixture
RCRA Code: D001
Meth Code: R01 - Recycler
Quantity Tons: 0.1944
Waste Quantity: 54
Quantity Unit: G
Additional Code 1: Not reported
Additional Code 2: Not reported
Additional Code 3: Not reported
Additional Code 4: Not reported
Additional Code 5: Not reported

Additional Info:

Year: 1996
Gen EPA ID: CAD981370745

Shipment Date: 19961112
Creation Date: 5/20/1997 0:00:00
Receipt Date: 19961112
Manifest ID: 95780380
Trans EPA ID: CAD008364432

Map ID
Direction
Distance
Elevation

MAP FINDINGS

Site

Database(s)

EDR ID Number
EPA ID Number

HYDELCO INC (Continued)

1000204045

Trans Name: Not reported
Trans 2 EPA ID: Not reported
Trans 2 Name: Not reported
TSDf EPA ID: CAD008364432
Trans Name: Not reported
TSDf Alt EPA ID: Not reported
TSDf Alt Name: Not reported
Waste Code Description: 214 - Unspecified solvent mixture
RCRA Code: F002
Meth Code: R01 - Recycler
Quantity Tons: 0.18
Waste Quantity: 50
Quantity Unit: G
Additional Code 1: Not reported
Additional Code 2: Not reported
Additional Code 3: Not reported
Additional Code 4: Not reported
Additional Code 5: Not reported

Shipment Date: 19960118
Creation Date: 9/18/1996 0:00:00
Receipt Date: 19960118
Manifest ID: 95868737
Trans EPA ID: CAD008364432
Trans Name: Not reported
Trans 2 EPA ID: Not reported
Trans 2 Name: Not reported
TSDf EPA ID: CAD008364432
Trans Name: Not reported
TSDf Alt EPA ID: Not reported
TSDf Alt Name: Not reported
Waste Code Description: 214 - Unspecified solvent mixture
RCRA Code: F002
Meth Code: R01 - Recycler
Quantity Tons: 0.18
Waste Quantity: 50
Quantity Unit: G
Additional Code 1: Not reported
Additional Code 2: Not reported
Additional Code 3: Not reported
Additional Code 4: Not reported
Additional Code 5: Not reported

Additional Info:

Year: 1999
Gen EPA ID: CAD981370745

Shipment Date: 19990525
Creation Date: 7/30/1999 0:00:00
Receipt Date: 19990525
Manifest ID: 99253732
Trans EPA ID: CAD008364432
Trans Name: Not reported
Trans 2 EPA ID: Not reported
Trans 2 Name: Not reported
TSDf EPA ID: CAD008364432
Trans Name: Not reported

Map ID
Direction
Distance
Elevation

MAP FINDINGS

Site

Database(s)

EDR ID Number
EPA ID Number

HYDELCO INC (Continued)

1000204045

TSDF Alt EPA ID: CAD008364432
TSDF Alt Name: Not reported
Waste Code Description: 214 - Unspecified solvent mixture
RCRA Code: F002
Meth Code: R01 - Recycler
Quantity Tons: 0.1944
Waste Quantity: 54
Quantity Unit: G
Additional Code 1: Not reported
Additional Code 2: Not reported
Additional Code 3: Not reported
Additional Code 4: Not reported
Additional Code 5: Not reported

Additional Info:

Year: 1994
Gen EPA ID: CAD981370745

Shipment Date: 19941103
Creation Date: 3/28/1996 0:00:00
Receipt Date: 19941103
Manifest ID: 93006073
Trans EPA ID: CAD008364432
Trans Name: Not reported
Trans 2 EPA ID: Not reported
Trans 2 Name: Not reported
TSDF EPA ID: CAD008364432
Trans Name: Not reported
TSDF Alt EPA ID: CAD008364432
TSDF Alt Name: Not reported
Waste Code Description: 214 - Unspecified solvent mixture
RCRA Code: D001
Meth Code: R01 - Recycler
Quantity Tons: 0.18
Waste Quantity: 50
Quantity Unit: G
Additional Code 1: Not reported
Additional Code 2: Not reported
Additional Code 3: Not reported
Additional Code 4: Not reported
Additional Code 5: Not reported

Shipment Date: 19940802
Creation Date: 3/26/1996 0:00:00
Receipt Date: 19940802
Manifest ID: 93011475
Trans EPA ID: CAD008364432
Trans Name: Not reported
Trans 2 EPA ID: Not reported
Trans 2 Name: Not reported
TSDF EPA ID: CAD008364432
Trans Name: Not reported
TSDF Alt EPA ID: CAD008364432
TSDF Alt Name: Not reported
Waste Code Description: 214 - Unspecified solvent mixture
RCRA Code: D001
Meth Code: R01 - Recycler

Map ID
Direction
Distance
Elevation

MAP FINDINGS

Site

Database(s)

EDR ID Number
EPA ID Number

HYDELCO INC (Continued)

1000204045

Quantity Tons:	0.144
Waste Quantity:	40
Quantity Unit:	G
Additional Code 1:	Not reported
Additional Code 2:	Not reported
Additional Code 3:	Not reported
Additional Code 4:	Not reported
Additional Code 5:	Not reported
Shipment Date:	19940503
Creation Date:	3/25/1996 0:00:00
Receipt Date:	19940503
Manifest ID:	93013662
Trans EPA ID:	CAD008364432
Trans Name:	Not reported
Trans 2 EPA ID:	Not reported
Trans 2 Name:	Not reported
TSDf EPA ID:	CAD008364432
Trans Name:	Not reported
TSDf Alt EPA ID:	CAD008364432
TSDf Alt Name:	Not reported
Waste Code Description:	214 - Unspecified solvent mixture
RCRA Code:	D001
Meth Code:	R01 - Recycler
Quantity Tons:	0.108
Waste Quantity:	30
Quantity Unit:	G
Additional Code 1:	Not reported
Additional Code 2:	Not reported
Additional Code 3:	Not reported
Additional Code 4:	Not reported
Additional Code 5:	Not reported
Shipment Date:	19940201
Creation Date:	9/15/1995 0:00:00
Receipt Date:	19940201
Manifest ID:	92658537
Trans EPA ID:	CAD008364432
Trans Name:	Not reported
Trans 2 EPA ID:	Not reported
Trans 2 Name:	Not reported
TSDf EPA ID:	CAD008364432
Trans Name:	Not reported
TSDf Alt EPA ID:	CAD008364432
TSDf Alt Name:	Not reported
Waste Code Description:	214 - Unspecified solvent mixture
RCRA Code:	D001
Meth Code:	R01 - Recycler
Quantity Tons:	0.1944
Waste Quantity:	54
Quantity Unit:	G
Additional Code 1:	Not reported
Additional Code 2:	Not reported
Additional Code 3:	Not reported
Additional Code 4:	Not reported
Additional Code 5:	Not reported

Map ID
 Direction
 Distance
 Elevation

MAP FINDINGS

Site

Database(s)

EDR ID Number
 EPA ID Number

HYDELCO INC (Continued)

1000204045

HWTS:

Name:	HYDELCO INC
Address:	1176 TOURMALINE DR
Address 2:	Not reported
City,State,Zip:	NEWBURY PARK, CA 913200000
EPA ID:	CAD981370745
Inactive Date:	06/30/2000
Create Date:	04/10/1987
Last Act Date:	08/10/2004
Mailing Name:	Not reported
Mailing Address:	1176 TOURMALINE DR
Mailing Address 2:	Not reported
Mailing City,State,Zip:	NEWBURY PARK, CA 913200000
Owner Name:	WILLIAM BOYD PRES
Owner Address:	1176 TOURMALINE DR
Owner Address 2:	Not reported
Owner City,State,Zip:	NEWBURY PARK, CA --
Contact Name:	EDWARD TOPPER /OPER MGR
Contact Address:	INACTIVE PER VQ00 - BMI
Contact Address 2:	Not reported
City,State,Zip:	NEWBURY PARK, CA --

**I54
 SW
 1/8-1/4
 0.133 mi.
 703 ft.**

**EVOIA INC
 1176 TOURMALINE DR
 THOUSAND OAKS, CA 91320**

RCRA NonGen / NLR

**1026492160
 CAL000456938**

Site 2 of 10 in cluster I

**Relative:
 Higher
 Actual:
 683 ft.**

RCRA NonGen / NLR:		20210713
Date Form Received by Agency:		
Handler Name:	EVOIA INC	
Handler Address:		1176 TOURMALINE DR
Handler City,State,Zip:		THOUSAND OAKS, CA 91320
EPA ID:		CAL000456938
Contact Name:		JULIETTE MACKAY
Contact Address:		1176 TOURMALINE DR
Contact City,State,Zip:		THOUSAND OAKS, CA 91320
Contact Telephone:		805-253-3390
Contact Fax:		Not reported
Contact Email:		JMACKAY@TALIPOT.NET
Contact Title:		Not reported
EPA Region:		09
Land Type:		Not reported
Federal Waste Generator Description:		Not a generator, verified
Non-Notifier:		Not reported
Biennial Report Cycle:		Not reported
Accessibility:		Not reported
Active Site Indicator:		Not reported
State District Owner:		Not reported
State District:		Not reported
Mailing Address:		1176 TOURMALINE DR
Mailing City,State,Zip:		THOUSAND OAKS, CA 91320
Owner Name:		Not reported
Owner Type:		Not reported
Operator Name:		EVOIA INC
Operator Type:		Other
Short-Term Generator Activity:		No

Map ID
 Direction
 Distance
 Elevation

MAP FINDINGS

Site

Database(s)

EDR ID Number
 EPA ID Number

EVOIA INC (Continued)

1026492160

Importer Activity:	No
Mixed Waste Generator:	No
Transporter Activity:	No
Transfer Facility Activity:	No
Recycler Activity with Storage:	No
Small Quantity On-Site Burner Exemption:	No
Smelting Melting and Refining Furnace Exemption:	No
Underground Injection Control:	No
Off-Site Waste Receipt:	No
Universal Waste Indicator:	No
Universal Waste Destination Facility:	No
Federal Universal Waste:	No
Active Site Fed-Reg Treatment Storage and Disposal Facility:	Not reported
Active Site Converter Treatment storage and Disposal Facility:	Not reported
Active Site State-Reg Treatment Storage and Disposal Facility:	Not reported
Active Site State-Reg Handler:	---
Federal Facility Indicator:	Not reported
Hazardous Secondary Material Indicator:	N
Sub-Part K Indicator:	Not reported
Commercial TSD Indicator:	No
Treatment Storage and Disposal Type:	Not reported
2018 GPRA Permit Baseline:	Not on the Baseline
2018 GPRA Renewals Baseline:	Not on the Baseline
Permit Renewals Workload Universe:	Not reported
Permit Workload Universe:	Not reported
Permit Progress Universe:	Not reported
Post-Closure Workload Universe:	Not reported
Closure Workload Universe:	Not reported
202 GPRA Corrective Action Baseline:	No
Corrective Action Workload Universe:	No
Subject to Corrective Action Universe:	No
Non-TSDFs Where RCRA CA has Been Imposed Universe:	No
TSDFs Potentially Subject to CA Under 3004 (u)/(v) Universe:	No
TSDFs Only Subject to CA under Discretionary Auth Universe:	No
Corrective Action Priority Ranking:	No NCAPS ranking
Environmental Control Indicator:	No
Institutional Control Indicator:	No
Human Exposure Controls Indicator:	N/A
Groundwater Controls Indicator:	N/A
Operating TSDF Universe:	Not reported
Full Enforcement Universe:	Not reported
Significant Non-Complier Universe:	No
Unaddressed Significant Non-Complier Universe:	No
Addressed Significant Non-Complier Universe:	No
Significant Non-Complier With a Compliance Schedule Universe:	No
Financial Assurance Required:	Not reported
Handler Date of Last Change:	20210713
Recognized Trader-Importer:	No
Recognized Trader-Exporter:	No
Importer of Spent Lead Acid Batteries:	No
Exporter of Spent Lead Acid Batteries:	No
Recycler Activity Without Storage:	No
Manifest Broker:	No
Sub-Part P Indicator:	No

Map ID
Direction
Distance
Elevation

MAP FINDINGS

Site

Database(s)

EDR ID Number
EPA ID Number

EVOIA INC (Continued)

1026492160

Handler - Owner Operator:

Owner/Operator Indicator: Operator
Owner/Operator Name: EVOIA INC
Legal Status: Other
Date Became Current: Not reported
Date Ended Current: Not reported
Owner/Operator Address: 1250 PROSPECT ST
Owner/Operator City,State,Zip: LA JOLLA, CA 92037
Owner/Operator Telephone: 805-253-3390
Owner/Operator Telephone Ext: Not reported
Owner/Operator Fax: Not reported
Owner/Operator Email: Not reported

Owner/Operator Indicator: Owner
Owner/Operator Name: TALIPOT US SERVICES INC
Legal Status: Other
Date Became Current: Not reported
Date Ended Current: Not reported
Owner/Operator Address: 1250 PROSPECT ST
Owner/Operator City,State,Zip: LA JOLLA, CA 92037
Owner/Operator Telephone: 805-253-3390
Owner/Operator Telephone Ext: Not reported
Owner/Operator Fax: Not reported
Owner/Operator Email: Not reported

Owner/Operator Indicator: Operator
Owner/Operator Name: JULIETTE MACKAY
Legal Status: Other
Date Became Current: Not reported
Date Ended Current: Not reported
Owner/Operator Address: 1176 TOURMALINE DR
Owner/Operator City,State,Zip: THOUSAND OAKS, CA 91320
Owner/Operator Telephone: 805-253-3390
Owner/Operator Telephone Ext: Not reported
Owner/Operator Fax: Not reported
Owner/Operator Email: Not reported

Historic Generators:

Receive Date: 20200921
Handler Name: TALIPOT US SERVICES INC
Federal Waste Generator Description: Not a generator, verified
State District Owner: Not reported
Large Quantity Handler of Universal Waste: No
Recognized Trader Importer: No
Recognized Trader Exporter: No
Spent Lead Acid Battery Importer: No
Spent Lead Acid Battery Exporter: No
Current Record: No
Non Storage Recycler Activity: Not reported
Electronic Manifest Broker: Not reported

Receive Date: 20210713
Handler Name: EVOIA INC
Federal Waste Generator Description: Not a generator, verified
State District Owner: Not reported
Large Quantity Handler of Universal Waste: No

Map ID
Direction
Distance
Elevation

MAP FINDINGS

Site

Database(s)

EDR ID Number
EPA ID Number

EVOIA INC (Continued)

1026492160

Recognized Trader Importer: No
Recognized Trader Exporter: No
Spent Lead Acid Battery Importer: No
Spent Lead Acid Battery Exporter: No
Current Record: Yes
Non Storage Recycler Activity: No
Electronic Manifest Broker: No

List of NAICS Codes and Descriptions:

NAICS Code: 541715
NAICS Description: RESEARCH AND DEVELOPMENT IN THE PHYSICAL, ENGINEERING, AND LIFE SCIENCES (EXCEPT NANOTECHNOLOGY AND BIOTECHNOLOGY)

Facility Has Received Notices of Violations:

Violations: No Violations Found

Evaluation Action Summary:

Evaluations: No Evaluations Found

**I55
SW
1/8-1/4
0.133 mi.
703 ft.**

**LIVZON SAN-MED DIAGNOSTICS
1176 TOURMALINE DR
THOUSAND OAKS, CA 91320**

**CA CERS HAZ WASTE
CA MED WASTE VENTURA
CA CERS
CA HWTS**

**S123103876
N/A**

Site 3 of 10 in cluster I

**Relative:
Higher**

CERS HAZ WASTE:

**Actual:
683 ft.**

Name: EVOIA, INC.
Address: 1176 TOURMALINE DR.
City,State,Zip: THOUSAND OAKS, CA 91320
Site ID: 568794
CERS ID: 10852717
CERS Description: Hazardous Waste Generator

MED WASTE VENTURA:

Name: LIVZON SAN-MED DIAGNOSTICS
Address: 1176 TOURMALINE DR
City,State,Zip: THOUSAND OAKS, CA 91320
File Id: FA0037369
Permits: - MEDICAL WASTE SMALL QTY GENERATOR RECORDS

CERS:

Name: EVOIA, INC.
Address: 1176 TOURMALINE DR.
City,State,Zip: THOUSAND OAKS, CA 91320
Site ID: 568794
CERS ID: 10852717
CERS Description: Chemical Storage Facilities

Affiliation:

Affiliation Type Desc: CUPA District
Entity Name: Ventura County Environmental Health
Entity Title: Not reported
Affiliation Address: 800 South Victoria Avenue
Affiliation City: Ventura
Affiliation State: CA

Map ID
Direction
Distance
Elevation

MAP FINDINGS

Site

Database(s)

EDR ID Number
EPA ID Number

LIVZON SAN-MED DIAGNOSTICS (Continued)

S123103876

Affiliation Country: Not reported
Affiliation Zip: 93009
Affiliation Phone: (805) 654-2813,

Affiliation Type Desc: Operator
Entity Name: Evoia, Inc.
Entity Title: Not reported
Affiliation Address: Not reported
Affiliation City: Not reported
Affiliation State: Not reported
Affiliation Country: Not reported
Affiliation Zip: Not reported
Affiliation Phone: (805) 253-3390,

Affiliation Type Desc: Document Preparer
Entity Name: Juliette MacKay
Entity Title: Not reported
Affiliation Address: Not reported
Affiliation City: Not reported
Affiliation State: Not reported
Affiliation Country: Not reported
Affiliation Zip: Not reported
Affiliation Phone: ,

Affiliation Type Desc: Environmental Contact
Entity Name: Juliette MacKay
Entity Title: Not reported
Affiliation Address: 1176 Tourmaline Dr
Affiliation City: Thousand Oaks
Affiliation State: CA
Affiliation Country: Not reported
Affiliation Zip: 91320
Affiliation Phone: ,

Affiliation Type Desc: Facility Mailing Address
Entity Name: Mailing Address
Entity Title: Not reported
Affiliation Address: 1176 Tourmaline Dr
Affiliation City: Thousand Oaks
Affiliation State: CA
Affiliation Country: Not reported
Affiliation Zip: 91320
Affiliation Phone: ,

Affiliation Type Desc: Identification Signer
Entity Name: Juliette MacKay
Entity Title: CEO
Affiliation Address: Not reported
Affiliation City: Not reported
Affiliation State: Not reported
Affiliation Country: Not reported
Affiliation Zip: Not reported
Affiliation Phone: ,

Affiliation Type Desc: Legal Owner
Entity Name: Evoia, Inc.
Entity Title: Not reported

Map ID
Direction
Distance
Elevation

MAP FINDINGS

Site

Database(s)

EDR ID Number
EPA ID Number

LIVZON SAN-MED DIAGNOSTICS (Continued)

S123103876

Affiliation Address: 1250 Prospect St
Affiliation City: La Jolla
Affiliation State: CA
Affiliation Country: United States
Affiliation Zip: 92037
Affiliation Phone: (805) 253-3390,

Affiliation Type Desc: Property Owner
Entity Name: Amethyst Life Sciences, Inc.
Entity Title: Not reported
Affiliation Address: 1176 Tourmaline Dr.
Affiliation City: Thousand Oaks
Affiliation State: CA
Affiliation Country: United States
Affiliation Zip: 91320
Affiliation Phone: (805) 480-9900,

Affiliation Type Desc: Parent Corporation
Entity Name: Evoia, Inc.
Entity Title: Not reported
Affiliation Address: Not reported
Affiliation City: Not reported
Affiliation State: Not reported
Affiliation Country: Not reported
Affiliation Zip: Not reported
Affiliation Phone: ,

HWTS:

Name: TALIPOT US SERVICES INC
Address: 1176 TOURMALINE DR
Address 2: Not reported
City,State,Zip: THOUSAND OAKS, CA 91320
EPA ID: CAL000456938
Inactive Date: Not reported
Create Date: 09/21/2020
Last Act Date: 09/21/2020
Mailing Name: Not reported
Mailing Address: 1176 TOURMALINE DR
Mailing Address 2: Not reported
Mailing City,State,Zip: THOUSAND OAKS, CA 91320
Owner Name: TALIPOT US SERVICES INC
Owner Address: 1250 PROSPECT ST
Owner Address 2: Not reported
Owner City,State,Zip: LA JOLLA, CA 92037
Contact Name: JULIETTE MACKAY
Contact Address: 1176 TOURMALINE DR
Contact Address 2: Not reported
City,State,Zip: THOUSAND OAKS, CA 91320

NAICS:

EPA ID: CAL000456938
Create Date: 2020-09-21 15:49:19.887
NAICS Code: 541715
NAICS Description: Research and Development in the Physical, Engineering, and Life Sciences (except Nanotechnology and Biotechnology)
Issued EPA ID Date: 2020-09-21 15:49:19.88700

Map ID
Direction
Distance
Elevation

MAP FINDINGS

Site

Database(s)

EDR ID Number
EPA ID Number

LIVZON SAN-MED DIAGNOSTICS (Continued)

S123103876

Inactive Date: Not reported
Facility Name: TALIPOT US SERVICES INC
Facility Address: 1176 TOURMALINE DR
Facility Address 2: Not reported
Facility City: THOUSAND OAKS
Facility County: Not reported
Facility State: CA
Facility Zip: 91320

**I56
SW
1/8-1/4
0.133 mi.
703 ft.**

**AMETHYST LIFE SCIENCES INC
1176 TOURMALINE DR
THOUSAND OAKS, CA 91320
Site 4 of 10 in cluster I**

**RCRA NonGen / NLR 1024847461
CAL000402353**

**Relative:
Higher
Actual:
683 ft.**

RCRA NonGen / NLR:
Date Form Received by Agency: 20141118
Handler Name: AMETHYST LIFE SCIENCES INC
Handler Address: 1176 TOURMALINE DR
Handler City,State,Zip: THOUSAND OAKS, CA 91320
EPA ID: CAL000402353
Contact Name: GREG CAUCHON
Contact Address: 1176 TOURMALINE DR
Contact City,State,Zip: THOUSAND OAKS, CA 91320
Contact Telephone: 805-480-9900
Contact Fax: 805-480-9901
Contact Email: INFO@AMETHYSTLS.COM
Contact Title: Not reported
EPA Region: 09
Land Type: Not reported
Federal Waste Generator Description: Not a generator, verified
Non-Notifier: Not reported
Biennial Report Cycle: Not reported
Accessibility: Not reported
Active Site Indicator: Handler Activities
State District Owner: Not reported
State District: Not reported
Mailing Address: 1176 TOURMALINE DR
Mailing City,State,Zip: THOUSAND OAKS, CA 91320
Owner Name: AMETHYST LIFE SCIENCES INC
Owner Type: Other
Operator Name: GREG CAUCHON
Operator Type: Other
Short-Term Generator Activity: No
Importer Activity: No
Mixed Waste Generator: No
Transporter Activity: No
Transfer Facility Activity: No
Recycler Activity with Storage: No
Small Quantity On-Site Burner Exemption: No
Smelting Melting and Refining Furnace Exemption: No
Underground Injection Control: No
Off-Site Waste Receipt: No
Universal Waste Indicator: Yes
Universal Waste Destination Facility: Yes
Federal Universal Waste: No
Active Site Fed-Reg Treatment Storage and Disposal Facility: Not reported

Map ID
 Direction
 Distance
 Elevation

MAP FINDINGS

Site

Database(s)

EDR ID Number
 EPA ID Number

AMETHYST LIFE SCIENCES INC (Continued)

1024847461

Active Site Converter Treatment storage and Disposal Facility:	Not reported
Active Site State-Reg Treatment Storage and Disposal Facility:	Not reported
Active Site State-Reg Handler:	---
Federal Facility Indicator:	Not reported
Hazardous Secondary Material Indicator:	N
Sub-Part K Indicator:	Not reported
Commercial TSD Indicator:	No
Treatment Storage and Disposal Type:	Not reported
2018 GPRA Permit Baseline:	Not on the Baseline
2018 GPRA Renewals Baseline:	Not on the Baseline
Permit Renewals Workload Universe:	Not reported
Permit Workload Universe:	Not reported
Permit Progress Universe:	Not reported
Post-Closure Workload Universe:	Not reported
Closure Workload Universe:	Not reported
202 GPRA Corrective Action Baseline:	No
Corrective Action Workload Universe:	No
Subject to Corrective Action Universe:	No
Non-TSDFs Where RCRA CA has Been Imposed Universe:	No
TSDFs Potentially Subject to CA Under 3004 (u)/(v) Universe:	No
TSDFs Only Subject to CA under Discretionary Auth Universe:	No
Corrective Action Priority Ranking:	No NCAPS ranking
Environmental Control Indicator:	No
Institutional Control Indicator:	No
Human Exposure Controls Indicator:	N/A
Groundwater Controls Indicator:	N/A
Operating TSDF Universe:	Not reported
Full Enforcement Universe:	Not reported
Significant Non-Complier Universe:	No
Unaddressed Significant Non-Complier Universe:	No
Addressed Significant Non-Complier Universe:	No
Significant Non-Complier With a Compliance Schedule Universe:	No
Financial Assurance Required:	Not reported
Handler Date of Last Change:	20180906
Recognized Trader-Importer:	No
Recognized Trader-Exporter:	No
Importer of Spent Lead Acid Batteries:	No
Exporter of Spent Lead Acid Batteries:	No
Recycler Activity Without Storage:	No
Manifest Broker:	No
Sub-Part P Indicator:	No

Handler - Owner Operator:

Owner/Operator Indicator:	Owner
Owner/Operator Name:	AMETHYST LIFE SCIENCES INC
Legal Status:	Other
Date Became Current:	Not reported
Date Ended Current:	Not reported
Owner/Operator Address:	1176 TOURMALINE DR
Owner/Operator City,State,Zip:	THOUSAND OAKS, CA 91320
Owner/Operator Telephone:	805-480-9900
Owner/Operator Telephone Ext:	Not reported
Owner/Operator Fax:	Not reported
Owner/Operator Email:	Not reported

Owner/Operator Indicator: Operator

Map ID
Direction
Distance
Elevation

MAP FINDINGS

Site

Database(s)

EDR ID Number
EPA ID Number

AMETHYST LIFE SCIENCES INC (Continued)

1024847461

Owner/Operator Name: GREG CAUCHON
Legal Status: Other
Date Became Current: Not reported
Date Ended Current: Not reported
Owner/Operator Address: 1176 TOURMALINE DR
Owner/Operator City,State,Zip: THOUSAND OAKS, CA 91320
Owner/Operator Telephone: 805-480-9900
Owner/Operator Telephone Ext: Not reported
Owner/Operator Fax: Not reported
Owner/Operator Email: Not reported

Historic Generators:

Receive Date: 20141118
Handler Name: AMETHYST LIFE SCIENCES INC
Federal Waste Generator Description: Not a generator, verified
State District Owner: Not reported
Large Quantity Handler of Universal Waste: No
Recognized Trader Importer: No
Recognized Trader Exporter: No
Spent Lead Acid Battery Importer: No
Spent Lead Acid Battery Exporter: No
Current Record: Yes
Non Storage Recycler Activity: Not reported
Electronic Manifest Broker: Not reported

List of NAICS Codes and Descriptions:

NAICS Code: 54194
NAICS Description: VETERINARY SERVICES

Facility Has Received Notices of Violations:

Violations: No Violations Found

Evaluation Action Summary:

Evaluations: No Evaluations Found

I57
SW
1/8-1/4
0.133 mi.
703 ft.

LIVZON SAN-MED DIAGNOSTICS INC
1176 TOURMALINE DR
THOUSAND OAKS, CA 91320

RCRA-VSQG 1024877333
CAR000289504

Site 5 of 10 in cluster I

Relative:
Higher
Actual:
683 ft.

RCRA-VSQG:
Date Form Received by Agency: 20181031
Handler Name: LIVZON SAN-MED DIAGNOSTICS INC
Handler Address: 1176 TOURMALINE DR
Handler City,State,Zip: THOUSAND OAKS, CA 91320
EPA ID: CAR000289504
Contact Name: CRAIG P SEAVER
Contact Address: TOURMALINE DR
Contact City,State,Zip: THOUSAND OAKS, CA 91320
Contact Telephone: 724-508-3112
Contact Fax: Not reported
Contact Email: CSEAVR@SANMEDUS.COM
Contact Title: ADMIN CLERK
EPA Region: 09

Map ID
 Direction
 Distance
 Elevation

MAP FINDINGS

Site

Database(s)

EDR ID Number
 EPA ID Number

LIVZON SAN-MED DIAGNOSTICS INC (Continued)

1024877333

Land Type:	Private
Federal Waste Generator Description:	Conditionally Exempt Small Quantity Generator
Non-Notifier:	Not reported
Biennial Report Cycle:	Not reported
Accessibility:	Not reported
Active Site Indicator:	Handler Activities
State District Owner:	Not reported
State District:	Not reported
Mailing Address:	TOURMALINE DR
Mailing City, State, Zip:	THOUSAND OAKS, CA 91320
Owner Name:	GREG CAUCHON
Owner Type:	Private
Operator Name:	LIVZON SAN-MED
Operator Type:	Private
Short-Term Generator Activity:	No
Importer Activity:	No
Mixed Waste Generator:	No
Transporter Activity:	No
Transfer Facility Activity:	No
Recycler Activity with Storage:	No
Small Quantity On-Site Burner Exemption:	No
Smelting Melting and Refining Furnace Exemption:	No
Underground Injection Control:	No
Off-Site Waste Receipt:	No
Universal Waste Indicator:	No
Universal Waste Destination Facility:	No
Federal Universal Waste:	No
Active Site Fed-Reg Treatment Storage and Disposal Facility:	Not reported
Active Site Converter Treatment storage and Disposal Facility:	Not reported
Active Site State-Reg Treatment Storage and Disposal Facility:	Not reported
Active Site State-Reg Handler:	---
Federal Facility Indicator:	Not reported
Hazardous Secondary Material Indicator:	NN
Sub-Part K Indicator:	Not reported
Commercial TSD Indicator:	No
Treatment Storage and Disposal Type:	Not reported
2018 GPRC Permit Baseline:	Not on the Baseline
2018 GPRC Renewals Baseline:	Not on the Baseline
Permit Renewals Workload Universe:	Not reported
Permit Workload Universe:	Not reported
Permit Progress Universe:	Not reported
Post-Closure Workload Universe:	Not reported
Closure Workload Universe:	Not reported
202 GPRC Corrective Action Baseline:	No
Corrective Action Workload Universe:	No
Subject to Corrective Action Universe:	No
Non-TSDs Where RCRA CA has Been Imposed Universe:	No
TSDs Potentially Subject to CA Under 3004 (u)/(v) Universe:	No
TSDs Only Subject to CA under Discretionary Auth Universe:	No
Corrective Action Priority Ranking:	No NCAPS ranking
Environmental Control Indicator:	No
Institutional Control Indicator:	No
Human Exposure Controls Indicator:	N/A
Groundwater Controls Indicator:	N/A
Operating TSD Universe:	Not reported
Full Enforcement Universe:	Not reported
Significant Non-Complier Universe:	No

Map ID
Direction
Distance
Elevation

MAP FINDINGS

Site

Database(s)

EDR ID Number
EPA ID Number

LIVZON SAN-MED DIAGNOSTICS INC (Continued)

1024877333

Unaddressed Significant Non-Complier Universe: No
Addressed Significant Non-Complier Universe: No
Significant Non-Complier With a Compliance Schedule Universe: No
Financial Assurance Required: Not reported
Handler Date of Last Change: 20181106
Recognized Trader-Importer: No
Recognized Trader-Exporter: No
Importer of Spent Lead Acid Batteries: No
Exporter of Spent Lead Acid Batteries: No
Recycler Activity Without Storage: No
Manifest Broker: No
Sub-Part P Indicator: No

Hazardous Waste Summary:

Waste Code: D001
Waste Description: IGNITABLE WASTE

Handler - Owner Operator:

Owner/Operator Indicator: Owner
Owner/Operator Name: GREG CAUCHON
Legal Status: Private
Date Became Current: 20120601
Date Ended Current: Not reported
Owner/Operator Address: 1176 TOURMALINE DR
Owner/Operator City,State,Zip: NEWBURY PARK, CA 91320
Owner/Operator Telephone: Not reported
Owner/Operator Telephone Ext: Not reported
Owner/Operator Fax: Not reported
Owner/Operator Email: GREG@AMETHYSTLS.COM

Owner/Operator Indicator: Operator
Owner/Operator Name: LIVZON SAN-MED
Legal Status: Private
Date Became Current: Not reported
Date Ended Current: Not reported
Owner/Operator Address: 1176 TOURMALINE DR
Owner/Operator City,State,Zip: NEWBURY PARK, CA 91320
Owner/Operator Telephone: 303-601-0375
Owner/Operator Telephone Ext: Not reported
Owner/Operator Fax: Not reported
Owner/Operator Email: WSTRAUSS@SANMEDUS.COM

Historic Generators:

Receive Date: 20181031
Handler Name: LIVZON SAN-MED DIAGNOSTICS INC
Federal Waste Generator Description: Conditionally Exempt Small Quantity Generator
State District Owner: Not reported
Large Quantity Handler of Universal Waste: No
Recognized Trader Importer: No
Recognized Trader Exporter: No
Spent Lead Acid Battery Importer: No
Spent Lead Acid Battery Exporter: No
Current Record: Yes
Non Storage Recycler Activity: No
Electronic Manifest Broker: No

Map ID
Direction
Distance
Elevation

MAP FINDINGS

Site

Database(s)

EDR ID Number
EPA ID Number

LIVZON SAN-MED DIAGNOSTICS INC (Continued)

1024877333

List of NAICS Codes and Descriptions:

NAICS Code: 621511
NAICS Description: MEDICAL LABORATORIES

Facility Has Received Notices of Violations:

Violations: No Violations Found

Evaluation Action Summary:

Evaluations: No Evaluations Found

**I58
SW
1/8-1/4
0.133 mi.
703 ft.**

**AMETHYST LIFE SCIENCES INC
1176 TOURMALINE DRIVE
NEWBURY PARK, CA 91320
Site 6 of 10 in cluster I**

**CA CERS HAZ WASTE
CA VENTURA CO. BWT
CA HAZNET
CA CERS
CA HWTS**

**S113109476
N/A**

**Relative:
Higher
Actual:
683 ft.**

CERS HAZ WASTE:
Name: AMETHYST LIFE SCIENCES INC
Address: 1176 TOURMALINE DRIVE
City,State,Zip: NEWBURY PARK, CA 91320
Site ID: 92070
CERS ID: 10337713
CERS Description: Hazardous Waste Generator

VENTURA CO. BWT:

Name: AMETHYST LIFE SCIENCES INC
Address: 1176 TOURMALINE DR
City,State,Zip: NEWBURY PARK, CA
Facility ID: FA0020558
Program: HAZARDOUS WASTE GENERATOR

HAZNET:

Name: BABCOCK INC
Address: 1176 TOURMALINE DR
Address 2: Not reported
City,State,Zip: NEWBURY PARK, CA 913200000
Contact: ALBIN GUDIS/CORPORATE SEC
Telephone: 7149946500
Mailing Name: Not reported
Mailing Address: 14930 E ALONDRA BLVD

Year: 2002
Gepaid: CAL000216583
TSD EPA ID: CAD008364432
CA Waste Code: 214 - Unspecified solvent mixture
Disposal Method: T01 - Treatment, Tank
Tons: 0.1944

Year: 2002
Gepaid: CAL000216583
TSD EPA ID: CAD008364432
CA Waste Code: 551 - Laboratory waste chemicals
Disposal Method: H01 - Transfer Station
Tons: 0.16706

Map ID
Direction
Distance
Elevation

MAP FINDINGS

Site

Database(s)

EDR ID Number
EPA ID Number

AMETHYST LIFE SCIENCES INC (Continued)

S113109476

Year: 2002
Gepaid: CAL000216583
TSD EPA ID: CAD008364432
CA Waste Code: 551 - Laboratory waste chemicals
Disposal Method: T01 - Treatment, Tank
Tons: 0.08494

Additional Info:

Year: 2002
Gen EPA ID: CAL000216583

Shipment Date: 20021022
Creation Date: 2/18/2003 18:31:24
Receipt Date: 20021023
Manifest ID: 21203004
Trans EPA ID: CAD981402407
Trans Name: Not reported
Trans 2 EPA ID: Not reported
Trans 2 Name: Not reported
TSD EPA ID: CAD008364432
Trans Name: Not reported
TSD Alt EPA ID: Not reported
TSD Alt Name: Not reported
Waste Code Description: 551 - Laboratory waste chemicals 561 Detergent and soap
RCRA Code: D001
Meth Code: H01 - Transfer Station
Quantity Tons: 0.0005
Waste Quantity: 1
Quantity Unit: P
Additional Code 1: Not reported
Additional Code 2: Not reported
Additional Code 3: Not reported
Additional Code 4: Not reported
Additional Code 5: Not reported

Shipment Date: 20021022
Creation Date: 2/18/2003 18:31:24
Receipt Date: 20021023
Manifest ID: 21203003
Trans EPA ID: CAD981402407
Trans Name: Not reported
Trans 2 EPA ID: Not reported
Trans 2 Name: Not reported
TSD EPA ID: CAD008364432
Trans Name: Not reported
TSD Alt EPA ID: Not reported
TSD Alt Name: Not reported
Waste Code Description: 551 - Laboratory waste chemicals 561 Detergent and soap
RCRA Code: D001
Meth Code: T01 - Treatment, Tank
Quantity Tons: 0.08494
Waste Quantity: 20.37
Quantity Unit: G
Additional Code 1: Not reported
Additional Code 2: Not reported
Additional Code 3: Not reported

Map ID
Direction
Distance
Elevation

MAP FINDINGS

Site

Database(s)

EDR ID Number
EPA ID Number

AMETHYST LIFE SCIENCES INC (Continued)

S113109476

Additional Code 4: Not reported
Additional Code 5: Not reported

Shipment Date: 20021022
Creation Date: 2/18/2003 18:31:24
Receipt Date: 20021023
Manifest ID: 21203003
Trans EPA ID: CAD981402407
Trans Name: Not reported
Trans 2 EPA ID: Not reported
Trans 2 Name: Not reported
TSDf EPA ID: CAD008364432
Trans Name: Not reported
TSDf Alt EPA ID: Not reported
TSDf Alt Name: Not reported
Waste Code Description: 551 - Laboratory waste chemicals 561 Detergent and soap
RCRA Code: Not reported
Meth Code: H01 - Transfer Station
Quantity Tons: 0.01251
Waste Quantity: 3
Quantity Unit: G
Additional Code 1: Not reported
Additional Code 2: Not reported
Additional Code 3: Not reported
Additional Code 4: Not reported
Additional Code 5: Not reported

Shipment Date: 20021022
Creation Date: 2/18/2003 18:31:24
Receipt Date: 20021023
Manifest ID: 21203003
Trans EPA ID: CAD981402407
Trans Name: Not reported
Trans 2 EPA ID: Not reported
Trans 2 Name: Not reported
TSDf EPA ID: CAD008364432
Trans Name: Not reported
TSDf Alt EPA ID: Not reported
TSDf Alt Name: Not reported
Waste Code Description: 551 - Laboratory waste chemicals 561 Detergent and soap
RCRA Code: D008
Meth Code: H01 - Transfer Station
Quantity Tons: 0.0075
Waste Quantity: 15
Quantity Unit: P
Additional Code 1: Not reported
Additional Code 2: Not reported
Additional Code 3: Not reported
Additional Code 4: Not reported
Additional Code 5: Not reported

Shipment Date: 20021022
Creation Date: 2/18/2003 18:31:24
Receipt Date: 20021023
Manifest ID: 21203005
Trans EPA ID: CAD981402407
Trans Name: Not reported

Map ID
Direction
Distance
Elevation

MAP FINDINGS

Site

Database(s)

EDR ID Number
EPA ID Number

AMETHYST LIFE SCIENCES INC (Continued)

S113109476

Trans 2 EPA ID: Not reported
Trans 2 Name: Not reported
TSDf EPA ID: CAD008364432
Trans Name: Not reported
TSDf Alt EPA ID: Not reported
TSDf Alt Name: Not reported
Waste Code Description: 551 - Laboratory waste chemicals 561 Detergent and soap
RCRA Code: Not reported
Meth Code: H01 - Transfer Station
Quantity Tons: 0.03173
Waste Quantity: 7.61
Quantity Unit: G
Additional Code 1: Not reported
Additional Code 2: Not reported
Additional Code 3: Not reported
Additional Code 4: Not reported
Additional Code 5: Not reported

Shipment Date: 20021022
Creation Date: 2/18/2003 18:31:24
Receipt Date: 20021023
Manifest ID: 21203004
Trans EPA ID: CAD981402407
Trans Name: Not reported
Trans 2 EPA ID: Not reported
Trans 2 Name: Not reported
TSDf EPA ID: CAD008364432
Trans Name: Not reported
TSDf Alt EPA ID: Not reported
TSDf Alt Name: Not reported
Waste Code Description: 551 - Laboratory waste chemicals 561 Detergent and soap
RCRA Code: Not reported
Meth Code: H01 - Transfer Station
Quantity Tons: 0.05275
Waste Quantity: 105.5
Quantity Unit: P
Additional Code 1: Not reported
Additional Code 2: Not reported
Additional Code 3: Not reported
Additional Code 4: Not reported
Additional Code 5: Not reported

Shipment Date: 20021022
Creation Date: 2/18/2003 18:31:24
Receipt Date: 20021023
Manifest ID: 21203004
Trans EPA ID: CAD981402407
Trans Name: Not reported
Trans 2 EPA ID: Not reported
Trans 2 Name: Not reported
TSDf EPA ID: CAD008364432
Trans Name: Not reported
TSDf Alt EPA ID: Not reported
TSDf Alt Name: Not reported
Waste Code Description: 551 - Laboratory waste chemicals 561 Detergent and soap
RCRA Code: Not reported
Meth Code: H01 - Transfer Station

Map ID
Direction
Distance
Elevation

MAP FINDINGS

Site

Database(s)

EDR ID Number
EPA ID Number

AMETHYST LIFE SCIENCES INC (Continued)

S113109476

Quantity Tons: 0.0275
Waste Quantity: 55
Quantity Unit: P
Additional Code 1: Not reported
Additional Code 2: Not reported
Additional Code 3: Not reported
Additional Code 4: Not reported
Additional Code 5: Not reported

Shipment Date: 20021022
Creation Date: 2/18/2003 18:31:24
Receipt Date: 20021023
Manifest ID: 21203005
Trans EPA ID: CAD981402407
Trans Name: Not reported
Trans 2 EPA ID: Not reported
Trans 2 Name: Not reported
TSDf EPA ID: CAD008364432
Trans Name: Not reported
TSDf Alt EPA ID: Not reported
TSDf Alt Name: Not reported
Waste Code Description: 551 - Laboratory waste chemicals 561 Detergent and soap
RCRA Code: D001
Meth Code: H01 - Transfer Station
Quantity Tons: 0.02189
Waste Quantity: 5.25
Quantity Unit: G
Additional Code 1: Not reported
Additional Code 2: Not reported
Additional Code 3: Not reported
Additional Code 4: Not reported
Additional Code 5: Not reported

Shipment Date: 20021022
Creation Date: 2/18/2003 18:31:24
Receipt Date: 20021023
Manifest ID: 21203005
Trans EPA ID: CAD981402407
Trans Name: Not reported
Trans 2 EPA ID: Not reported
Trans 2 Name: Not reported
TSDf EPA ID: CAD008364432
Trans Name: Not reported
TSDf Alt EPA ID: Not reported
TSDf Alt Name: Not reported
Waste Code Description: 551 - Laboratory waste chemicals 561 Detergent and soap
RCRA Code: Not reported
Meth Code: H01 - Transfer Station
Quantity Tons: 0.01268
Waste Quantity: 3.04
Quantity Unit: G
Additional Code 1: Not reported
Additional Code 2: Not reported
Additional Code 3: Not reported
Additional Code 4: Not reported
Additional Code 5: Not reported

Map ID
Direction
Distance
Elevation

MAP FINDINGS

Site

Database(s)

EDR ID Number
EPA ID Number

AMETHYST LIFE SCIENCES INC (Continued)

S113109476

Shipment Date: 20020122
Creation Date: 3/7/2002 0:00:00
Receipt Date: 20020122
Manifest ID: 21714420
Trans EPA ID: CAD008364432
Trans Name: Not reported
Trans 2 EPA ID: Not reported
Trans 2 Name: Not reported
TSDf EPA ID: CAD008364432
Trans Name: Not reported
TSDf Alt EPA ID: CAD008364432
TSDf Alt Name: Not reported
Waste Code Description: 214 - Unspecified solvent mixture
RCRA Code: D001
Meth Code: T01 - Treatment, Tank
Quantity Tons: 0.1944
Waste Quantity: 54
Quantity Unit: G
Additional Code 1: Not reported
Additional Code 2: Not reported
Additional Code 3: Not reported
Additional Code 4: Not reported
Additional Code 5: Not reported

CERS:

Name: AMETHYST LIFE SCIENCES INC
Address: 1176 TOURMALINE DRIVE
City,State,Zip: NEWBURY PARK, CA 91320
Site ID: 92070
CERS ID: 10337713
CERS Description: Chemical Storage Facilities

Violations:

Site ID: 92070
Site Name: AMETHYST LIFE SCIENCES INC
Violation Date: 07-12-2016
Citation: Un-Specified
Violation Description: Hazardous Waste Generator Program - Administration/Documentation - General Local Ordinance
Violation Notes: Returned to compliance on 08/09/2016.
Violation Division: Ventura County Environmental Health
Violation Program: HW
Violation Source: CERS,

Site ID: 92070
Site Name: AMETHYST LIFE SCIENCES INC
Violation Date: 10-09-2013
Citation: 22 CCR 12 66262.34(f) - California Code of Regulations, Title 22, Chapter 12, Section(s) 66262.34(f)
Violation Description: Failure to properly label hazardous waste accumulation containers with the following requirements: "Hazardous Waste", name and address of the generator, physical and chemical characteristics of the Hazardous Waste, and starting accumulation date.
Violation Notes: Returned to compliance on 10/28/2013.
Violation Division: Ventura County Environmental Health
Violation Program: HW
Violation Source: CERS,

Map ID
Direction
Distance
Elevation

MAP FINDINGS

Site

Database(s)

EDR ID Number
EPA ID Number

AMETHYST LIFE SCIENCES INC (Continued)

S113109476

Evaluation:

Eval General Type: Compliance Evaluation Inspection
Eval Date: 03-09-2020
Violations Found: No
Eval Type: Routine done by local agency
Eval Notes: Not reported
Eval Division: Ventura County Environmental Health
Eval Program: HW
Eval Source: CERS,

Eval General Type: Compliance Evaluation Inspection
Eval Date: 07-12-2016
Violations Found: Yes
Eval Type: Routine done by local agency
Eval Notes: Not reported
Eval Division: Ventura County Environmental Health
Eval Program: HW
Eval Source: CERS,

Eval General Type: Compliance Evaluation Inspection
Eval Date: 10-09-2013
Violations Found: Yes
Eval Type: Routine done by local agency
Eval Notes: Not reported
Eval Division: Ventura County Environmental Health
Eval Program: HW
Eval Source: CERS,

Eval General Type: Compliance Evaluation Inspection
Eval Date: 08-29-2018
Violations Found: No
Eval Type: Routine done by local agency
Eval Notes: Not reported
Eval Division: Ventura County Environmental Health
Eval Program: HW
Eval Source: CERS,

Eval General Type: Compliance Evaluation Inspection
Eval Date: 11-19-2014
Violations Found: No
Eval Type: Routine done by local agency
Eval Notes: Not reported
Eval Division: Ventura County Environmental Health
Eval Program: HW
Eval Source: CERS,

Affiliation:

Affiliation Type Desc: Legal Owner
Entity Name: GREG CAUCHON
Entity Title: Not reported
Affiliation Address: 1176 Tourmaline Dr
Affiliation City: NEWBURY PARK
Affiliation State: CA
Affiliation Country: United States
Affiliation Zip: 91320
Affiliation Phone: (805) 480-9900,

Map ID
Direction
Distance
Elevation

MAP FINDINGS

Site

Database(s)

EDR ID Number
EPA ID Number

AMETHYST LIFE SCIENCES INC (Continued)

S113109476

Affiliation Type Desc: Facility Mailing Address
Entity Name: Mailing Address
Entity Title: Not reported
Affiliation Address: 1176 Tourmaline Dr
Affiliation City: NEWBURY PARK
Affiliation State: CA
Affiliation Country: Not reported
Affiliation Zip: 91320
Affiliation Phone: ,

Affiliation Type Desc: Parent Corporation
Entity Name: AMETHYST LIFE SCIENCES INC
Entity Title: Not reported
Affiliation Address: Not reported
Affiliation City: Not reported
Affiliation State: Not reported
Affiliation Country: Not reported
Affiliation Zip: Not reported
Affiliation Phone: ,

Affiliation Type Desc: CUPA District
Entity Name: Ventura County Environmental Health
Entity Title: Not reported
Affiliation Address: 800 South Victoria Avenue
Affiliation City: Ventura
Affiliation State: CA
Affiliation Country: Not reported
Affiliation Zip: 93009
Affiliation Phone: (805) 654-2813,

Affiliation Type Desc: Document Preparer
Entity Name: Laura Jones
Entity Title: Not reported
Affiliation Address: Not reported
Affiliation City: Not reported
Affiliation State: Not reported
Affiliation Country: Not reported
Affiliation Zip: Not reported
Affiliation Phone: ,

Affiliation Type Desc: Environmental Contact
Entity Name: GREG CAUCHON
Entity Title: Not reported
Affiliation Address: 1176 Tourmaline Dr
Affiliation City: NEWBURY PARK
Affiliation State: CA
Affiliation Country: Not reported
Affiliation Zip: 91320
Affiliation Phone: ,

Affiliation Type Desc: Identification Signer
Entity Name: GREG CAUCHON
Entity Title: PRESIDENT
Affiliation Address: Not reported
Affiliation City: Not reported
Affiliation State: Not reported
Affiliation Country: Not reported

Map ID
Direction
Distance
Elevation

MAP FINDINGS

Site

Database(s)

EDR ID Number
EPA ID Number

AMETHYST LIFE SCIENCES INC (Continued)

S113109476

Affiliation Zip: Not reported
Affiliation Phone: ,

Affiliation Type Desc: Operator
Entity Name: GREG CAUCHON
Entity Title: Not reported
Affiliation Address: Not reported
Affiliation City: Not reported
Affiliation State: Not reported
Affiliation Country: Not reported
Affiliation Zip: Not reported
Affiliation Phone: (805) 480-9900,

HWTS:

Name: BABCOCK INC
Address: 1176 TOURMALINE DR
Address 2: Not reported
City,State,Zip: NEWBURY PARK, CA 913200000
EPA ID: CAL000216583
Inactive Date: 06/30/2003
Create Date: 06/06/2000
Last Act Date: 10/23/2003
Mailing Name: Not reported
Mailing Address: 14930 E ALONDRA BLVD
Mailing Address 2: Not reported
Mailing City,State,Zip: LA MIRADA, CA 906385752
Owner Name: BABCOCK INC
Owner Address: 14930 E ALONDRA BLVD
Owner Address 2: Not reported
Owner City,State,Zip: LA MIRADA, CA 906385752
Contact Name: ALBIN GUDIS/CORPORATE SEC
Contact Address: 14930 E ALONDRA BLVD
Contact Address 2: Not reported
City,State,Zip: LA MIRADA, CA 906385752

NAICS:

EPA ID: CAL000216583
Create Date: 2002-03-14 16:36:29.000
NAICS Code: 3333
NAICS Description: Commercial and Service Industry Machinery Manufacturing
Issued EPA ID Date: 2000-06-06 00:00:00
Inactive Date: 2003-06-30 00:00:00
Facility Name: BABCOCK INC
Facility Address: 1176 TOURMALINE DR
Facility Address 2: Not reported
Facility City: NEWBURY PARK
Facility County: Not reported
Facility State: CA
Facility Zip: 913200000

Map ID
 Direction
 Distance
 Elevation

MAP FINDINGS

EDR ID Number
 EPA ID Number

Map ID Direction Distance Elevation	Site	Database(s)	EDR ID Number EPA ID Number
159 SW 1/8-1/4 0.134 mi. 709 ft.	J W MANUFACTURING, INC. 2517 AZURITE CIRCLE NEWBURY PARK, CA 91320 Site 7 of 10 in cluster I	RCRA-LQG FINDS CA VENTURA CO. BWT CA NPDES CA CIWQS CA CERS	1000417302 CAD981427396

Relative:
Lower

Actual:
681 ft.

RCRA-LQG: Date Form Received by Agency: Handler Name: Handler Address: Handler City,State,Zip: EPA ID: Contact Name: Contact Address: Contact City,State,Zip: Contact Telephone: Contact Fax: Contact Email: Contact Title: EPA Region: Land Type: Federal Waste Generator Description: Non-Notifier: Biennial Report Cycle: Accessibility: Active Site Indicator: State District Owner: State District: Mailing Address: Mailing City,State,Zip: Owner Name: Owner Type: Operator Name: Operator Type: Short-Term Generator Activity: Importer Activity: Mixed Waste Generator: Transporter Activity: Transfer Facility Activity: Recycler Activity with Storage: Small Quantity On-Site Burner Exemption: Smelting Melting and Refining Furnace Exemption: Underground Injection Control: Off-Site Waste Receipt: Universal Waste Indicator: Universal Waste Destination Facility: Federal Universal Waste: Active Site Fed-Reg Treatment Storage and Disposal Facility: Active Site Converter Treatment storage and Disposal Facility: Active Site State-Reg Treatment Storage and Disposal Facility: Active Site State-Reg Handler: Federal Facility Indicator: Hazardous Secondary Material Indicator: Sub-Part K Indicator: Commercial TSD Indicator: Treatment Storage and Disposal Type: 2018 GPRA Permit Baseline: 2018 GPRA Renewals Baseline:	J W MANUFACTURING, INC. 2517 AZURITE CIRCLE NEWBURY PARK, CA 91320 CAD981427396 DEAN RICHARDSON BRADLEY AVENUE SYLMAR, CA 91342 818-364-6062 Not reported DEAN.RICHARDSON@ALCOA.COM ENVIRONMENTAL ENGINEER 09 Private Large Quantity Generator Not reported 2015 Not reported Handler Activities Not reported Not reported AZURITE CIRCLE NEWBURY PARK, CA 91320 JW MANUFACTURING, INC. Private JW MANUFACTURING, INC. Private No No No No No No No No No No No No No No No No No No Not reported Not reported Not reported --- Not reported NN Not reported No Not reported Not on the Baseline Not on the Baseline
--	--

Map ID
Direction
Distance
Elevation

MAP FINDINGS

Site

Database(s)

EDR ID Number
EPA ID Number

J W MANUFACTURING, INC. (Continued)

1000417302

Permit Renewals Workload Universe:	Not reported
Permit Workload Universe:	Not reported
Permit Progress Universe:	Not reported
Post-Closure Workload Universe:	Not reported
Closure Workload Universe:	Not reported
202 GPRA Corrective Action Baseline:	No
Corrective Action Workload Universe:	No
Subject to Corrective Action Universe:	No
Non-TSDFs Where RCRA CA has Been Imposed Universe:	No
TSDFs Potentially Subject to CA Under 3004 (u)/(v) Universe:	No
TSDFs Only Subject to CA under Discretionary Auth Universe:	No
Corrective Action Priority Ranking:	No NCAPS ranking
Environmental Control Indicator:	No
Institutional Control Indicator:	No
Human Exposure Controls Indicator:	N/A
Groundwater Controls Indicator:	N/A
Operating TSDF Universe:	Not reported
Full Enforcement Universe:	Not reported
Significant Non-Complier Universe:	No
Unaddressed Significant Non-Complier Universe:	No
Addressed Significant Non-Complier Universe:	No
Significant Non-Complier With a Compliance Schedule Universe:	No
Financial Assurance Required:	Not reported
Handler Date of Last Change:	20161104
Recognized Trader-Importer:	No
Recognized Trader-Exporter:	No
Importer of Spent Lead Acid Batteries:	No
Exporter of Spent Lead Acid Batteries:	No
Recycler Activity Without Storage:	Not reported
Manifest Broker:	Not reported
Sub-Part P Indicator:	No

Biennial: List of Years

Year: 2015

[Click Here for Biennial Reporting System Data:](#)

Hazardous Waste Summary:

Waste Code:	D001
Waste Description:	IGNITABLE WASTE
Waste Code:	D002
Waste Description:	CORROSIVE WASTE
Waste Code:	D004
Waste Description:	ARSENIC
Waste Code:	D006
Waste Description:	CADMIUM
Waste Code:	D007
Waste Description:	CHROMIUM
Waste Code:	D008
Waste Description:	LEAD

Map ID
Direction
Distance
Elevation

MAP FINDINGS

Site

Database(s)

EDR ID Number
EPA ID Number

J W MANUFACTURING, INC. (Continued)

1000417302

Waste Code: D035
Waste Description: METHYL ETHYL KETONE

Waste Code: F003
Waste Description: THE FOLLOWING SPENT NONHALOGENATED SOLVENTS: XYLENE, ACETONE, ETHYL ACETATE, ETHYL BENZENE, ETHYL ETHER, METHYL ISOBUTYL KETONE, N-BUTYL ALCOHOL, CYCLOHEXANONE, AND METHANOL; ALL SPENT SOLVENT MIXTURES/BLENDS CONTAINING, BEFORE USE, ONLY THE ABOVE SPENT NONHALOGENATED SOLVENTS; AND ALL SPENT SOLVENT MIXTURES/BLENDS CONTAINING, BEFORE USE, ONE OR MORE OF THE ABOVE NONHALOGENATED SOLVENTS, AND A TOTAL OF TEN PERCENT OR MORE (BY VOLUME) OF ONE OR MORE OF THOSE SOLVENTS LISTED IN F001, F002, F004, AND F005; AND STILL BOTTOMS FROM THE RECOVERY OF THESE SPENT SOLVENTS AND SPENT SOLVENT MIXTURES.

Handler - Owner Operator:

Owner/Operator Indicator: Owner
Owner/Operator Name: JW MANUFACTURING, INC.
Legal Status: Private
Date Became Current: 19961105
Date Ended Current: Not reported
Owner/Operator Address: 2517 AZURITE CIRCLE
Owner/Operator City,State,Zip: NEWBURY PARK, CA 91320
Owner/Operator Telephone: Not reported
Owner/Operator Telephone Ext: Not reported
Owner/Operator Fax: Not reported
Owner/Operator Email: Not reported

Owner/Operator Indicator: Operator
Owner/Operator Name: J W MANUFACTURING INC
Legal Status: Private
Date Became Current: 19430101
Date Ended Current: Not reported
Owner/Operator Address: Not reported
Owner/Operator City,State,Zip: Not reported
Owner/Operator Telephone: Not reported
Owner/Operator Telephone Ext: Not reported
Owner/Operator Fax: Not reported
Owner/Operator Email: Not reported

Owner/Operator Indicator: Operator
Owner/Operator Name: NOT REQUIRED
Legal Status: Private
Date Became Current: Not reported
Date Ended Current: Not reported
Owner/Operator Address: NOT REQUIRED
Owner/Operator City,State,Zip: NOT REQUIRED, ME 99999
Owner/Operator Telephone: 415-555-1212
Owner/Operator Telephone Ext: Not reported
Owner/Operator Fax: Not reported
Owner/Operator Email: Not reported

Owner/Operator Indicator: Operator
Owner/Operator Name: JW MANUFACTURING, INC.
Legal Status: Private
Date Became Current: 19961105
Date Ended Current: Not reported

Map ID
Direction
Distance
Elevation

MAP FINDINGS

Site

Database(s)

EDR ID Number
EPA ID Number

J W MANUFACTURING, INC. (Continued)

1000417302

Owner/Operator Address:	Not reported
Owner/Operator City,State,Zip:	Not reported
Owner/Operator Telephone:	Not reported
Owner/Operator Telephone Ext:	Not reported
Owner/Operator Fax:	Not reported
Owner/Operator Email:	Not reported
Owner/Operator Indicator:	Owner
Owner/Operator Name:	JACOB WOOD
Legal Status:	Private
Date Became Current:	Not reported
Date Ended Current:	Not reported
Owner/Operator Address:	1300 RANCHO CONEJO
Owner/Operator City,State,Zip:	NEWBURY PARK, CA 91320
Owner/Operator Telephone:	805-498-6621
Owner/Operator Telephone Ext:	Not reported
Owner/Operator Fax:	Not reported
Owner/Operator Email:	Not reported
Owner/Operator Indicator:	Owner
Owner/Operator Name:	J W MANUFACTURING INC
Legal Status:	Private
Date Became Current:	19430101
Date Ended Current:	Not reported
Owner/Operator Address:	2517 AZURITE CIR
Owner/Operator City,State,Zip:	NEWBURY PARK, CA 91320
Owner/Operator Telephone:	Not reported
Owner/Operator Telephone Ext:	Not reported
Owner/Operator Fax:	Not reported
Owner/Operator Email:	Not reported

Historic Generators:

Receive Date:	20160201
Handler Name:	J W MANUFACTURING, INC.
Federal Waste Generator Description:	Large Quantity Generator
State District Owner:	Not reported
Large Quantity Handler of Universal Waste:	No
Recognized Trader Importer:	No
Recognized Trader Exporter:	No
Spent Lead Acid Battery Importer:	No
Spent Lead Acid Battery Exporter:	No
Current Record:	Yes
Non Storage Recycler Activity:	Not reported
Electronic Manifest Broker:	Not reported

Receive Date:	19941208
Handler Name:	JW MANUFACTURING
Federal Waste Generator Description:	Small Quantity Generator
State District Owner:	CA
Large Quantity Handler of Universal Waste:	No
Recognized Trader Importer:	No
Recognized Trader Exporter:	No
Spent Lead Acid Battery Importer:	No
Spent Lead Acid Battery Exporter:	No
Current Record:	No
Non Storage Recycler Activity:	Not reported
Electronic Manifest Broker:	Not reported

Map ID
Direction
Distance
Elevation

MAP FINDINGS

Site

Database(s)

EDR ID Number
EPA ID Number

J W MANUFACTURING, INC. (Continued)

1000417302

Receive Date: 20100202
Handler Name: JW MANUFACTURING INC
Federal Waste Generator Description: Large Quantity Generator
State District Owner: Not reported
Large Quantity Handler of Universal Waste: No
Recognized Trader Importer: No
Recognized Trader Exporter: No
Spent Lead Acid Battery Importer: No
Spent Lead Acid Battery Exporter: No
Current Record: No
Non Storage Recycler Activity: Not reported
Electronic Manifest Broker: Not reported

List of NAICS Codes and Descriptions:

NAICS Code: 332722
NAICS Description: BOLT, NUT, SCREW, RIVET, AND WASHER MANUFACTURING

Facility Has Received Notices of Violations:

Violations: No Violations Found

Evaluation Action Summary:

Evaluations: No Evaluations Found

FINDS:

Registry ID: 110002701835

Click Here:

Environmental Interest/Information System:

US EPA TRIS (Toxics Release Inventory System) contains information from facilities on the amounts of over 300 listed toxic chemicals that these facilities release directly to air, water, land, or that are transported off-site.
California Hazardous Waste Tracking System - Datamart (HWTS-DATAMART) provides California with information on hazardous waste shipments for generators, transporters, and treatment, storage, and disposal facilities.
RCRAInfo is a national information system that supports the Resource Conservation and Recovery Act (RCRA) program through the tracking of events and activities related to facilities that generate, transport, and treat, store, or dispose of hazardous waste. RCRAInfo allows RCRA program staff to track the notification, permit, compliance, and corrective action activities required under RCRA.
STATE MASTER
HAZARDOUS WASTE BIENNIAL REPORTER

Click this hyperlink while viewing on your computer to access additional FINDS: detail in the EDR Site Report.

VENTURA CO. BWT:

Name: J.W. MFG DBA VAN PETTY MFG
Address: 2517 AZURITE CIR
City,State,Zip: NEWBURY PARK, CA
Facility ID: HM 2530
Program: Not reported

Map ID
Direction
Distance
Elevation

MAP FINDINGS

Site

Database(s)

EDR ID Number
EPA ID Number

J W MANUFACTURING, INC. (Continued)

1000417302

Name: RESPONSE GRAPHICS
Address: 2517 AZURITE CIR.
City,State,Zip: NEWBURY PARK, CA
Facility ID: HM 79
Program: Not reported

NPDES:

Name: J W MANUFACTURING
Address: 2517 AZURITE CIR
City,State,Zip: NEWBURY PARK, CA 91320
Facility Status: Not reported
NPDES Number: Not reported
Region: Not reported
Agency Number: Not reported
Regulatory Measure ID: Not reported
Place ID: Not reported
Order Number: Not reported
WDID: 4 56I021952
Regulatory Measure Type: Industrial
Program Type: Not reported
Adoption Date Of Regulatory Measure: Not reported
Effective Date Of Regulatory Measure: Not reported
Termination Date Of Regulatory Measure: Not reported
Expiration Date Of Regulatory Measure: Not reported
Discharge Address: Not reported
Discharge Name: Not reported
Discharge City: Not reported
Discharge State: Not reported
Discharge Zip: Not reported
Status: Terminated
Status Date: 07/18/2016
Operator Name: J W Manufacturing
Operator Address: 2517 Azurite Cir
Operator City: Newbury Park
Operator State: California
Operator Zip: 91320

NPDES as of 03/2018:

NPDES Number: Not reported
Status: Not reported
Agency Number: Not reported
Region: 4
Regulatory Measure ID: 355143
Order Number: Not reported
Regulatory Measure Type: Industrial
Place ID: Not reported
WDID: 4 56I021952
Program Type: Not reported
Adoption Date Of Regulatory Measure: Not reported
Effective Date Of Regulatory Measure: Not reported
Expiration Date Of Regulatory Measure: Not reported
Termination Date Of Regulatory Measure: 06/30/2016
Discharge Name: Not reported
Discharge Address: Not reported
Discharge City: Not reported
Discharge State: Not reported
Discharge Zip: Not reported

Map ID
Direction
Distance
Elevation

MAP FINDINGS

Site

Database(s)

EDR ID Number
EPA ID Number

J W MANUFACTURING, INC. (Continued)

1000417302

Received Date: 11/12/2008
Processed Date: 12/08/2008
Status: Terminated
Status Date: 07/18/2016
Place Size: 44000
Place Size Unit: SqFt
Contact: Dean Richardson
Contact Title: Environmental Engineer
Contact Phone: 818-364-6062
Contact Phone Ext: Not reported
Contact Email: dean.richardson@alcoa.com
Operator Name: J W Manufacturing
Operator Address: 2517 Azurite Cir
Operator City: Newbury Park
Operator State: California
Operator Zip: 91320
Operator Contact: Dean Richardson
Operator Contact Title: Environmental Engineer
Operator Contact Phone: 818-364-6062
Operator Contact Phone Ext: Not reported
Operator Contact Email: dean.richardson@alcoa.com
Operator Type: Private Business
Developer: Not reported
Developer Address: Not reported
Developer City: Not reported
Developer State: California
Developer Zip: Not reported
Developer Contact: Not reported
Developer Contact Title: Not reported
Constype Linear Utility Ind: Not reported
Emergency Phone: 999-999-9999
Emergency Phone Ext: Not reported
Constype Above Ground Ind: Not reported
Constype Below Ground Ind: Not reported
Constype Cable Line Ind: Not reported
Constype Comm Line Ind: Not reported
Constype Commercial Ind: Not reported
Constype Electrical Line Ind: Not reported
Constype Gas Line Ind: Not reported
Constype Industrial Ind: Not reported
Constype Other Description: Not reported
Constype Other Ind: Not reported
Constype Recons Ind: Not reported
Constype Residential Ind: Not reported
Constype Transport Ind: Not reported
Constype Utility Description: Not reported
Constype Utility Ind: Not reported
Constype Water Sewer Ind: Not reported
Dir Discharge Uswater Ind: N
Receiving Water Name: Pacific Ocean
Certifier: Kristin March
Certifier Title: Plant Manager
Certification Date: 29-JUN-15
Primary Sic: 3452-Bolts, Nuts, Screws, Rivets, and Washers
Secondary Sic: Not reported
Tertiary Sic: Not reported

Map ID
Direction
Distance
Elevation

MAP FINDINGS

Site

Database(s)

EDR ID Number
EPA ID Number

J W MANUFACTURING, INC. (Continued)

1000417302

NPDES Number: CAS000001
Status: Terminated
Agency Number: 0
Region: 4
Regulatory Measure ID: 355143
Order Number: 97-03-DWQ
Regulatory Measure Type: Enrollee
Place ID: Not reported
WDID: 4 561021952
Program Type: Industrial
Adoption Date Of Regulatory Measure: Not reported
Effective Date Of Regulatory Measure: 12/08/2008
Expiration Date Of Regulatory Measure: Not reported
Termination Date Of Regulatory Measure: 06/30/2016
Discharge Name: J W Manufacturing
Discharge Address: 2517 Azurite Cir
Discharge City: Newbury Park
Discharge State: California
Discharge Zip: 91320
Received Date: Not reported
Processed Date: Not reported
Status: Not reported
Status Date: Not reported
Place Size: Not reported
Place Size Unit: Not reported
Contact: Not reported
Contact Title: Not reported
Contact Phone: Not reported
Contact Phone Ext: Not reported
Contact Email: Not reported
Operator Name: Not reported
Operator Address: Not reported
Operator City: Not reported
Operator State: Not reported
Operator Zip: Not reported
Operator Contact: Not reported
Operator Contact Title: Not reported
Operator Contact Phone: Not reported
Operator Contact Phone Ext: Not reported
Operator Contact Email: Not reported
Operator Type: Not reported
Developer: Not reported
Developer Address: Not reported
Developer City: Not reported
Developer State: Not reported
Developer Zip: Not reported
Developer Contact: Not reported
Developer Contact Title: Not reported
Constype Linear Utility Ind: Not reported
Emergency Phone: Not reported
Emergency Phone Ext: Not reported
Constype Above Ground Ind: Not reported
Constype Below Ground Ind: Not reported
Constype Cable Line Ind: Not reported
Constype Comm Line Ind: Not reported
Constype Commercial Ind: Not reported
Constype Electrical Line Ind: Not reported

Map ID
Direction
Distance
Elevation

MAP FINDINGS

Site

Database(s)

EDR ID Number
EPA ID Number

J W MANUFACTURING, INC. (Continued)

1000417302

Constype Gas Line Ind: Not reported
Constype Industrial Ind: Not reported
Constype Other Description: Not reported
Constype Other Ind: Not reported
Constype Recons Ind: Not reported
Constype Residential Ind: Not reported
Constype Transport Ind: Not reported
Constype Utility Description: Not reported
Constype Utility Ind: Not reported
Constype Water Sewer Ind: Not reported
Dir Discharge Uswater Ind: Not reported
Receiving Water Name: Not reported
Certifier: Not reported
Certifier Title: Not reported
Certification Date: Not reported
Primary Sic: Not reported
Secondary Sic: Not reported
Tertiary Sic: Not reported

CIWQS:

Name: J W MANUFACTURING
Address: 2517 AZURITE CIR
City,State,Zip: NEWBURY PARK, CA 91320
Agency: J W Manufacturing
Agency Address: 2517 Azurite Cir, Newbury Park, CA 91320
Place/Project Type: Industrial - Bolts, Nuts, Screws, Rivets, and Washers
SIC/NAICS: 3452
Region: 4
Program: INDSTW
Regulatory Measure Status: Terminated
Regulatory Measure Type: Storm water industrial
Order Number: 2014-0057-DWQ
WDID: 4 56I021952
NPDES Number: CAS000001
Adoption Date: Not reported
Effective Date: 12/08/2008
Termination Date: 06/30/2016
Expiration/Review Date: Not reported
Design Flow: Not reported
Major/Minor: Not reported
Complexity: Not reported
TTWQ: Not reported
Enforcement Actions within 5 years: 0
Violations within 5 years: 0
Latitude: 34.19451
Longitude: -118.93172

CERS:

Name: VAN PETTY MANUFACTURING
Address: 2517 AZURITE CIR
City,State,Zip: NEWBURY PARK, CA 91320
Site ID: 80132
CERS ID: 91320VNPTT2517A
CERS Description: Toxic Release Inventory

Map ID
 Direction
 Distance
 Elevation

MAP FINDINGS

Site

Database(s)

EDR ID Number
 EPA ID Number

J W MANUFACTURING, INC. (Continued)

1000417302

Affiliation:

Affiliation Type Desc: Company Official
 Entity Name: Ali Motamedi
 Entity Title: Plant manager
 Affiliation Address: Not reported
 Affiliation City: Not reported
 Affiliation State: Not reported
 Affiliation Country: Not reported
 Affiliation Zip: 91320
 Affiliation Phone: ,

Affiliation Type Desc: Parent Company
 Entity Name: Alcoa Inc.
 Entity Title: Not reported
 Affiliation Address: Not reported
 Affiliation City: Not reported
 Affiliation State: Not reported
 Affiliation Country: Not reported
 Affiliation Zip: 91320
 Affiliation Phone: ,

Affiliation Type Desc: Public Contact
 Entity Name: ALI MOTAMEDI
 Entity Title: Not reported
 Affiliation Address: Not reported
 Affiliation City: Not reported
 Affiliation State: Not reported
 Affiliation Country: Not reported
 Affiliation Zip: 91320
 Affiliation Phone: 8183646088,

Affiliation Type Desc: Technical Contact
 Entity Name: Dean Richardson
 Entity Title: Not reported
 Affiliation Address: Not reported
 Affiliation City: Not reported
 Affiliation State: Not reported
 Affiliation Country: Not reported
 Affiliation Zip: 91320
 Affiliation Phone: 8183646062,

**I60
 SW
 1/8-1/4
 0.149 mi.
 788 ft.**

**VAN PETTY MFG, INC
 1168 TOURMALINE DR
 NEWBURY PARK, CA 91320
 Site 8 of 10 in cluster I**

**RCRA-SQG 1000127651
 FINDS CAD981376627
 ECHO**

**Relative:
 Lower
 Actual:
 674 ft.**

RCRA-SQG:
 Date Form Received by Agency: VAN PETTY MFG, INC 19860130
 Handler Name:
 Handler Address: 1168 TOURMALINE DR
 Handler City,State,Zip: NEWBURY PARK, CA 91320
 EPA ID: CAD981376627
 Contact Name: ENVIRONMENTAL MANAGER
 Contact Address: 1168 TOURMALINE DR
 Contact City,State,Zip: NEWBURY PARK, CA 91320

Map ID
Direction
Distance
Elevation

MAP FINDINGS

Site

Database(s)

EDR ID Number
EPA ID Number

VAN PETTY MFG, INC (Continued)

1000127651

Contact Telephone:	805-498-4594
Contact Fax:	Not reported
Contact Email:	Not reported
Contact Title:	Not reported
EPA Region:	09
Land Type:	Not reported
Federal Waste Generator Description:	Small Quantity Generator
Non-Notifier:	Not reported
Biennial Report Cycle:	Not reported
Accessibility:	Not reported
Active Site Indicator:	Handler Activities
State District Owner:	CA
State District:	3
Mailing Address:	TOURMALINE DR
Mailing City, State, Zip:	NEWBURY PARK, CA 91320
Owner Name:	VAN PETTY MFG, INC
Owner Type:	Private
Operator Name:	NOT REQUIRED
Operator Type:	Private
Short-Term Generator Activity:	No
Importer Activity:	No
Mixed Waste Generator:	No
Transporter Activity:	No
Transfer Facility Activity:	No
Recycler Activity with Storage:	No
Small Quantity On-Site Burner Exemption:	No
Smelting Melting and Refining Furnace Exemption:	No
Underground Injection Control:	No
Off-Site Waste Receipt:	No
Universal Waste Indicator:	No
Universal Waste Destination Facility:	No
Federal Universal Waste:	No
Active Site Fed-Reg Treatment Storage and Disposal Facility:	Not reported
Active Site Converter Treatment storage and Disposal Facility:	Not reported
Active Site State-Reg Treatment Storage and Disposal Facility:	Not reported
Active Site State-Reg Handler:	---
Federal Facility Indicator:	Not reported
Hazardous Secondary Material Indicator:	NN
Sub-Part K Indicator:	Not reported
Commercial TSD Indicator:	No
Treatment Storage and Disposal Type:	Not reported
2018 GPRA Permit Baseline:	Not on the Baseline
2018 GPRA Renewals Baseline:	Not on the Baseline
Permit Renewals Workload Universe:	Not reported
Permit Workload Universe:	Not reported
Permit Progress Universe:	Not reported
Post-Closure Workload Universe:	Not reported
Closure Workload Universe:	Not reported
202 GPRA Corrective Action Baseline:	No
Corrective Action Workload Universe:	No
Subject to Corrective Action Universe:	No
Non-TSDFs Where RCRA CA has Been Imposed Universe:	No
TSDFs Potentially Subject to CA Under 3004 (u)/(v) Universe:	No
TSDFs Only Subject to CA under Discretionary Auth Universe:	No
Corrective Action Priority Ranking:	No NCAPS ranking
Environmental Control Indicator:	No
Institutional Control Indicator:	No

Map ID
 Direction
 Distance
 Elevation

MAP FINDINGS

Site

Database(s)

EDR ID Number
 EPA ID Number

VAN PETTY MFG, INC (Continued)

1000127651

Human Exposure Controls Indicator:	N/A
Groundwater Controls Indicator:	N/A
Operating TSDF Universe:	Not reported
Full Enforcement Universe:	Not reported
Significant Non-Complier Universe:	No
Unaddressed Significant Non-Complier Universe:	No
Addressed Significant Non-Complier Universe:	No
Significant Non-Complier With a Compliance Schedule Universe:	No
Financial Assurance Required:	Not reported
Handler Date of Last Change:	20000915
Recognized Trader-Importer:	No
Recognized Trader-Exporter:	No
Importer of Spent Lead Acid Batteries:	No
Exporter of Spent Lead Acid Batteries:	No
Recycler Activity Without Storage:	Not reported
Manifest Broker:	Not reported
Sub-Part P Indicator:	No

Handler - Owner Operator:

Owner/Operator Indicator:	Operator
Owner/Operator Name:	NOT REQUIRED
Legal Status:	Private
Date Became Current:	Not reported
Date Ended Current:	Not reported
Owner/Operator Address:	NOT REQUIRED
Owner/Operator City,State,Zip:	NOT REQUIRED, ME 99999
Owner/Operator Telephone:	415-555-1212
Owner/Operator Telephone Ext:	Not reported
Owner/Operator Fax:	Not reported
Owner/Operator Email:	Not reported

Owner/Operator Indicator:	Owner
Owner/Operator Name:	VAN PETTY MFG, INC
Legal Status:	Private
Date Became Current:	Not reported
Date Ended Current:	Not reported
Owner/Operator Address:	NOT REQUIRED
Owner/Operator City,State,Zip:	NOT REQUIRED, ME 99999
Owner/Operator Telephone:	415-555-1212
Owner/Operator Telephone Ext:	Not reported
Owner/Operator Fax:	Not reported
Owner/Operator Email:	Not reported

Historic Generators:

Receive Date:	19860130
Handler Name:	VAN PETTY MFG, INC
Federal Waste Generator Description:	Small Quantity Generator
State District Owner:	CA
Large Quantity Handler of Universal Waste:	No
Recognized Trader Importer:	No
Recognized Trader Exporter:	No
Spent Lead Acid Battery Importer:	No
Spent Lead Acid Battery Exporter:	No
Current Record:	Yes
Non Storage Recycler Activity:	Not reported

Map ID
 Direction
 Distance
 Elevation

MAP FINDINGS

EDR ID Number
 EPA ID Number

VAN PETTY MFG, INC (Continued)

1000127651

Electronic Manifest Broker: Not reported

List of NAICS Codes and Descriptions:
 NAICS Codes: No NAICS Codes Found

Facility Has Received Notices of Violations:
 Violations: No Violations Found

Evaluation Action Summary:
 Evaluations: No Evaluations Found

FINDS:

Registry ID: 110002686068

Click Here:

Environmental Interest/Information System:

RCRAInfo is a national information system that supports the Resource Conservation and Recovery Act (RCRA) program through the tracking of events and activities related to facilities that generate, transport, and treat, store, or dispose of hazardous waste. RCRAInfo allows RCRA program staff to track the notification, permit, compliance, and corrective action activities required under RCRA.

Click this hyperlink while viewing on your computer to access additional FINDS: detail in the EDR Site Report.

ECHO:

Envid: 1000127651
 Registry ID: 110002686068
 DFR URL: <http://echo.epa.gov/detailed-facility-report?fid=110002686068>
 Name: VAN PETTY MFG, INC
 Address: 1168 TOURMALINE DR
 City,State,Zip: NEWBURY PARK, CA 91320

**I61
 SW
 1/8-1/4
 0.152 mi.
 800 ft.**

**PHOTODYNE INC 3M TELECON SYSTEMS DIV
 1175 TOURMALINE DR
 NEWBURY PARK, CA 91320**

**MN MANIFEST S119125013
 N/A**

Site 9 of 10 in cluster I

**Relative:
 Lower
 Actual:
 675 ft.**

MANIFEST:

Name: PHOTODYNE INC 3M TELECON SYSTEMS DIV
 Address: 1175 TOURMALINE DR
 City,State,Zip: NEWBURY PARK, CA 91320-1208
 Manifest ID: 2366
 Generator ID: CAD981654577
 Generator AI ID: 43040
 Transporter 1 ID: MND006173082
 Transporter 1 AI ID: 47995
 Transporter 1 AI Name: 3M - Maplewood
 Transporter 1 Address: I-94 & McKnight Rd
 Transporter 1 City: Maplewood
 Transporter 1 State: MN
 Transporter 1 ZIP: 55144
 Transporter 2 ID: Not reported

Map ID
Direction
Distance
Elevation

MAP FINDINGS

Site

Database(s)

EDR ID Number
EPA ID Number

PHOTODYNE INC 3M TELECON SYSTEMS DIV (Continued)

S119125013

Transporter 2 AI ID: Not reported
Transporter 2 AI Name: Not reported
Transporter 2 Address: Not reported
Transporter 2 City: Not reported
Transporter 2 State: Not reported
Transporter 2 ZIP: Not reported
TSD ID: MND006172969
TSD AI ID: 1163
TSD AI Name: 3M - Cottage Grove
TSD Address: 10746 Innovation Rd
TSD City: Cottage Grove
TSD State: MN
TSD Zip: 55016-4600
Gen Copy Recd Date: 11/17/1994 0:00:00
Fac Copy Recd Date: 1994-11-14 00:00:00
Gen Ship Date: 1994-11-02 00:00:00
Trans 1 Recd Date: 1994-11-02 00:00:00
Trans 2 Recd Date: Not reported
Tsd Recd Date: 1994-11-04 00:00:00
Comments: Not reported

Detail:

Manifest ID: 2366
Manifest Row: 1
Haz Material Name: FLAM LIQ NOS-ACETONE/XYLENE
Haz Class Number: Not reported
UN NA Number: UN1993
Packing Group Number: Not reported
Container Qty: 1
Container Code: DMML
Waste Qty: 16
Waste Units Code: AD
Waste Code List: D001

Manifest ID: 2366
Manifest Row: 2
Haz Material Name: HAZ LIQ NOS-BENZENE
Haz Class Number: Not reported
UN NA Number: NA3082
Packing Group Number: Not reported
Container Qty: 1
Container Code: DMML
Waste Qty: 35
Waste Units Code: AD
Waste Code List: D018

Manifest ID: 2366
Manifest Row: 3
Haz Material Name: FLAM LIQ NOS-ACETONE
Haz Class Number: Not reported
UN NA Number: UN1993
Packing Group Number: Not reported
Container Qty: 1
Container Code: DMML
Waste Qty: 36
Waste Units Code: AD
Waste Code List: U002

Map ID
 Direction
 Distance
 Elevation

MAP FINDINGS

Site

Database(s)

EDR ID Number
 EPA ID Number

PHOTODYNE INC 3M TELECON SYSTEMS DIV (Continued)

S119125013

Manifest ID: 2366
 Manifest Row: 4
 Haz Material Name: CORROSIVE LIQ NOS
 Haz Class Number: Not reported
 UN NA Number: UN1960
 Packing Group Number: Not reported
 Container Qty: 1
 Container Code: DMML
 Waste Qty: 1
 Waste Units Code: AD
 Waste Code List: D002

62
ENE
1/8-1/4
0.158 mi.
832 ft.

ROCKWELL SEMICONDUCTOR SYSTEMS
2101 CORP CENTER DR
NEWBURY PARK, CA 91320

RCRA-SQG 1001217544
FINDS CAR000036715
ECHO

Relative:
Higher
Actual:
685 ft.

RCRA-SQG:
 Date Form Received by Agency: 19980223
 Handler Name: ROCKWELL SEMICONDUCTOR SYSTEMS
 Handler Address: 2101 CORP CENTER DR
 Handler City,State,Zip: NEWBURY PARK, CA 91320
 EPA ID: CAR000036715
 Contact Name: MYRTLE LEWIS
 Contact Address: 2427 W HILLCREST DR
 Contact City,State,Zip: NEWBURY PARK, CA 91320
 Contact Telephone: 805-480-4314
 Contact Fax: Not reported
 Contact Email: Not reported
 Contact Title: Not reported
 EPA Region: 09
 Land Type: Private
 Federal Waste Generator Description: Small Quantity Generator
 Non-Notifier: Not reported
 Biennial Report Cycle: Not reported
 Accessibility: Not reported
 Active Site Indicator: Handler Activities
 State District Owner: Not reported
 State District: Not reported
 Mailing Address: 2101 CORP CENTER DR
 Mailing City,State,Zip: NEWBURY PARK, CA 91320
 Owner Name: LIMAR REALTY CORP 21
 Owner Type: Private
 Operator Name: Not reported
 Operator Type: Not reported
 Short-Term Generator Activity: No
 Importer Activity: No
 Mixed Waste Generator: No
 Transporter Activity: No
 Transfer Facility Activity: No
 Recycler Activity with Storage: No
 Small Quantity On-Site Burner Exemption: No
 Smelting Melting and Refining Furnace Exemption: No
 Underground Injection Control: No
 Off-Site Waste Receipt: No
 Universal Waste Indicator: No

Map ID
 Direction
 Distance
 Elevation

MAP FINDINGS

Site

Database(s)

EDR ID Number
 EPA ID Number

ROCKWELL SEMICONDUCTOR SYSTEMS (Continued)

1001217544

Universal Waste Destination Facility:	No
Federal Universal Waste:	No
Active Site Fed-Reg Treatment Storage and Disposal Facility:	Not reported
Active Site Converter Treatment storage and Disposal Facility:	Not reported
Active Site State-Reg Treatment Storage and Disposal Facility:	Not reported
Active Site State-Reg Handler:	---
Federal Facility Indicator:	Not reported
Hazardous Secondary Material Indicator:	NN
Sub-Part K Indicator:	Not reported
Commercial TSD Indicator:	No
Treatment Storage and Disposal Type:	Not reported
2018 GPRA Permit Baseline:	Not on the Baseline
2018 GPRA Renewals Baseline:	Not on the Baseline
Permit Renewals Workload Universe:	Not reported
Permit Workload Universe:	Not reported
Permit Progress Universe:	Not reported
Post-Closure Workload Universe:	Not reported
Closure Workload Universe:	Not reported
202 GPRA Corrective Action Baseline:	No
Corrective Action Workload Universe:	No
Subject to Corrective Action Universe:	No
Non-TSDFs Where RCRA CA has Been Imposed Universe:	No
TSDFs Potentially Subject to CA Under 3004 (u)/(v) Universe:	No
TSDFs Only Subject to CA under Discretionary Auth Universe:	No
Corrective Action Priority Ranking:	No NCAPS ranking
Environmental Control Indicator:	No
Institutional Control Indicator:	No
Human Exposure Controls Indicator:	N/A
Groundwater Controls Indicator:	N/A
Operating TSDF Universe:	Not reported
Full Enforcement Universe:	Not reported
Significant Non-Complier Universe:	No
Unaddressed Significant Non-Complier Universe:	No
Addressed Significant Non-Complier Universe:	No
Significant Non-Complier With a Compliance Schedule Universe:	No
Financial Assurance Required:	Not reported
Handler Date of Last Change:	20021007
Recognized Trader-Importer:	No
Recognized Trader-Exporter:	No
Importer of Spent Lead Acid Batteries:	No
Exporter of Spent Lead Acid Batteries:	No
Recycler Activity Without Storage:	Not reported
Manifest Broker:	Not reported
Sub-Part P Indicator:	No

Hazardous Waste Summary:

Waste Code: D001
 Waste Description: IGNITABLE WASTE

Waste Code: D004
 Waste Description: ARSENIC

Waste Code: F003
 Waste Description: THE FOLLOWING SPENT NONHALOGENATED SOLVENTS: XYLENE, ACETONE, ETHYL ACETATE, ETHYL BENZENE, ETHYL ETHER, METHYL ISOBUTYL KETONE, N-BUTYL ALCOHOL, CYCLOHEXANONE, AND METHANOL; ALL SPENT SOLVENT

Map ID
Direction
Distance
Elevation

MAP FINDINGS

Site

Database(s)

EDR ID Number
EPA ID Number

ROCKWELL SEMICONDUCTOR SYSTEMS (Continued)

1001217544

MIXTURES/BLENDS CONTAINING, BEFORE USE, ONLY THE ABOVE SPENT NONHALOGENATED SOLVENTS; AND ALL SPENT SOLVENT MIXTURES/BLENDS CONTAINING, BEFORE USE, ONE OR MORE OF THE ABOVE NONHALOGENATED SOLVENTS, AND A TOTAL OF TEN PERCENT OR MORE (BY VOLUME) OF ONE OR MORE OF THOSE SOLVENTS LISTED IN F001, F002, F004, AND F005; AND STILL BOTTOMS FROM THE RECOVERY OF THESE SPENT SOLVENTS AND SPENT SOLVENT MIXTURES.

Handler - Owner Operator:

Owner/Operator Indicator:	Owner
Owner/Operator Name:	LIMAR REALTY CORP 21
Legal Status:	Private
Date Became Current:	Not reported
Date Ended Current:	Not reported
Owner/Operator Address:	1730 S EL CAMINO REAL NO 400
Owner/Operator City,State,Zip:	SAN MATEO, CA 94402
Owner/Operator Telephone:	650-525-9100
Owner/Operator Telephone Ext:	Not reported
Owner/Operator Fax:	Not reported
Owner/Operator Email:	Not reported

Historic Generators:

Receive Date:	19980223
Handler Name:	ROCKWELL SEMICONDUCTOR SYSTEMS
Federal Waste Generator Description:	Small Quantity Generator
State District Owner:	Not reported
Large Quantity Handler of Universal Waste:	No
Recognized Trader Importer:	No
Recognized Trader Exporter:	No
Spent Lead Acid Battery Importer:	No
Spent Lead Acid Battery Exporter:	No
Current Record:	Yes
Non Storage Recycler Activity:	Not reported
Electronic Manifest Broker:	Not reported

List of NAICS Codes and Descriptions:

NAICS Codes:	No NAICS Codes Found
--------------	----------------------

Facility Has Received Notices of Violations:

Violations:	No Violations Found
-------------	---------------------

Evaluation Action Summary:

Evaluations:	No Evaluations Found
--------------	----------------------

FINDS:

Registry ID:	110002921090
--------------	--------------

Click Here:

Environmental Interest/Information System:

RCRAInfo is a national information system that supports the Resource Conservation and Recovery Act (RCRA) program through the tracking of events and activities related to facilities that generate, transport, and treat, store, or dispose of hazardous waste. RCRAInfo allows RCRA

Map ID
 Direction
 Distance
 Elevation

MAP FINDINGS

Site

Database(s)

EDR ID Number
 EPA ID Number

ROCKWELL SEMICONDUCTOR SYSTEMS (Continued)

1001217544

program staff to track the notification, permit, compliance, and corrective action activities required under RCRA.

[Click this hyperlink](#) while viewing on your computer to access additional FINDS: detail in the EDR Site Report.

ECHO:

Envid: 1001217544
 Registry ID: 110002921090
 DFR URL: <http://echo.epa.gov/detailed-facility-report?fid=110002921090>
 Name: ROCKWELL SEMICONDUCTOR SYSTEMS
 Address: 2101 CORP CENTER DR
 City,State,Zip: NEWBURY PARK, CA 91320

**163
 SW
 1/8-1/4
 0.159 mi.
 838 ft.**

**MILLER TOURMALINE, LLC
 1171 TOURMALINE DRIVE
 THOUSAND OAKS, CA 91320**

RCRA NonGen / NLR

**1026045802
 CAC003052248**

Site 10 of 10 in cluster I

**Relative:
 Lower
 Actual:
 672 ft.**

RCRA NonGen / NLR: 20200122
 Date Form Received by Agency: 20200122
 Handler Name: MILLER TOURMALINE, LLC
 Handler Address: 1171 TOURMALINE DRIVE
 Handler City,State,Zip: THOUSAND OAKS, CA 91320
 EPA ID: CAC003052248
 Contact Name: MILLER TOURMALINE
 Contact Address: 1171 TOURMALINE DRIVE
 Contact City,State,Zip: THOUSAND OAKS, CA 91320
 Contact Telephone: 626-253-8906
 Contact Fax: Not reported
 Contact Email: PAPAJOHNJRR@GMAIL.COM
 Contact Title: Not reported
 EPA Region: 09
 Land Type: Not reported
 Federal Waste Generator Description: Not a generator, verified
 Non-Notifier: Not reported
 Biennial Report Cycle: Not reported
 Accessibility: Not reported
 Active Site Indicator: Not reported
 State District Owner: Not reported
 State District: Not reported
 Mailing Address: 1171 TOURMALINE DRIVE
 Mailing City,State,Zip: THOUSAND OAKS, CA 91320
 Owner Name: MILLER TOURMALINE
 Owner Type: Other
 Operator Name: MILLER TOURMALINE
 Operator Type: Other
 Short-Term Generator Activity: No
 Importer Activity: No
 Mixed Waste Generator: No
 Transporter Activity: No
 Transfer Facility Activity: No
 Recycler Activity with Storage: No
 Small Quantity On-Site Burner Exemption: No
 Smelting Melting and Refining Furnace Exemption: No
 Underground Injection Control: No
 Off-Site Waste Receipt: No

Map ID
 Direction
 Distance
 Elevation

MAP FINDINGS

Site

Database(s)

EDR ID Number
 EPA ID Number

MILLER TOURMALINE, LLC (Continued)

1026045802

Universal Waste Indicator:	No
Universal Waste Destination Facility:	No
Federal Universal Waste:	No
Active Site Fed-Reg Treatment Storage and Disposal Facility:	Not reported
Active Site Converter Treatment storage and Disposal Facility:	Not reported
Active Site State-Reg Treatment Storage and Disposal Facility:	Not reported
Active Site State-Reg Handler:	---
Federal Facility Indicator:	Not reported
Hazardous Secondary Material Indicator:	N
Sub-Part K Indicator:	Not reported
Commercial TSD Indicator:	No
Treatment Storage and Disposal Type:	Not reported
2018 GPRA Permit Baseline:	Not on the Baseline
2018 GPRA Renewals Baseline:	Not on the Baseline
Permit Renewals Workload Universe:	Not reported
Permit Workload Universe:	Not reported
Permit Progress Universe:	Not reported
Post-Closure Workload Universe:	Not reported
Closure Workload Universe:	Not reported
202 GPRA Corrective Action Baseline:	No
Corrective Action Workload Universe:	No
Subject to Corrective Action Universe:	No
Non-TSDFs Where RCRA CA has Been Imposed Universe:	No
TSDFs Potentially Subject to CA Under 3004 (u)/(v) Universe:	No
TSDFs Only Subject to CA under Discretionary Auth Universe:	No
Corrective Action Priority Ranking:	No NCAPS ranking
Environmental Control Indicator:	No
Institutional Control Indicator:	No
Human Exposure Controls Indicator:	N/A
Groundwater Controls Indicator:	N/A
Operating TSDF Universe:	Not reported
Full Enforcement Universe:	Not reported
Significant Non-Complier Universe:	No
Unaddressed Significant Non-Complier Universe:	No
Addressed Significant Non-Complier Universe:	No
Significant Non-Complier With a Compliance Schedule Universe:	No
Financial Assurance Required:	Not reported
Handler Date of Last Change:	20200210
Recognized Trader-Importer:	No
Recognized Trader-Exporter:	No
Importer of Spent Lead Acid Batteries:	No
Exporter of Spent Lead Acid Batteries:	No
Recycler Activity Without Storage:	No
Manifest Broker:	No
Sub-Part P Indicator:	No

Handler - Owner Operator:

Owner/Operator Indicator:	Operator
Owner/Operator Name:	MILLER TOURMALINE
Legal Status:	Other
Date Became Current:	Not reported
Date Ended Current:	Not reported
Owner/Operator Address:	1171 TOURMALINE DRIVE
Owner/Operator City,State,Zip:	THOUSAND OAKS, CA 91320
Owner/Operator Telephone:	626-253-8906
Owner/Operator Telephone Ext:	Not reported

Map ID
Direction
Distance
Elevation

MAP FINDINGS

Site

Database(s)

EDR ID Number
EPA ID Number

MILLER TOURMALINE, LLC (Continued)

1026045802

Owner/Operator Fax: Not reported
Owner/Operator Email: Not reported

Owner/Operator Indicator: Owner
Owner/Operator Name: MILLER TOURMALINE
Legal Status: Other
Date Became Current: Not reported
Date Ended Current: Not reported
Owner/Operator Address: 1171 TOURMALINE DRIVE
Owner/Operator City,State,Zip: THOUSAND OAKS, CA 91320
Owner/Operator Telephone: 626-253-8906
Owner/Operator Telephone Ext: Not reported
Owner/Operator Fax: Not reported
Owner/Operator Email: Not reported

Historic Generators:
Receive Date: 20200122
Handler Name: MILLER TOURMALINE, LLC
Federal Waste Generator Description: Not a generator, verified
State District Owner: Not reported
Large Quantity Handler of Universal Waste: No
Recognized Trader Importer: No
Recognized Trader Exporter: No
Spent Lead Acid Battery Importer: No
Spent Lead Acid Battery Exporter: No
Current Record: Yes
Non Storage Recycler Activity: Not reported
Electronic Manifest Broker: Not reported

List of NAICS Codes and Descriptions:
NAICS Code: 811118
NAICS Description: OTHER AUTOMOTIVE MECHANICAL AND ELECTRICAL REPAIR AND MAINTENANCE

Facility Has Received Notices of Violations:
Violations: No Violations Found

Evaluation Action Summary:
Evaluations: No Evaluations Found

J64
NE
1/8-1/4
0.159 mi.
840 ft.

FANSTEEL INC FIBER REINFORCED PRODS
1500 LAWRENCE DR
NEWBURY PARK, CA 91320

RCRA-SQG 1000388385
FINDS CAD000626416
ECHO

Site 1 of 2 in cluster J

Relative:
Lower
Actual:
674 ft.

RCRA-SQG:
Date Form Received by Agency: 19960901
Handler Name: FANSTEEL INC FIBER REINFORCED PRODS
Handler Address: 1500 LAWRENCE DR
Handler City,State,Zip: NEWBURY PARK, CA 91320
EPA ID: CAD000626416
Contact Name: Not reported
Contact Address: Not reported
Contact City,State,Zip: Not reported
Contact Telephone: Not reported

Map ID
 Direction
 Distance
 Elevation

MAP FINDINGS

Site

Database(s)

EDR ID Number
 EPA ID Number

FANSTEEL INC FIBER REINFORCED PRODS (Continued)

1000388385

Contact Fax:	Not reported
Contact Email:	Not reported
Contact Title:	Not reported
EPA Region:	09
Land Type:	Not reported
Federal Waste Generator Description:	Small Quantity Generator
Non-Notifier:	Not reported
Biennial Report Cycle:	Not reported
Accessibility:	Not reported
Active Site Indicator:	Handler Activities
State District Owner:	CA
State District:	3
Mailing Address:	1500 LAWRENCE DRIVE
Mailing City,State,Zip:	NEWBURY PARK, CA 91320
Owner Name:	Not reported
Owner Type:	Not reported
Operator Name:	NOT REQUIRED
Operator Type:	Private
Short-Term Generator Activity:	No
Importer Activity:	No
Mixed Waste Generator:	No
Transporter Activity:	No
Transfer Facility Activity:	No
Recycler Activity with Storage:	No
Small Quantity On-Site Burner Exemption:	No
Smelting Melting and Refining Furnace Exemption:	No
Underground Injection Control:	No
Off-Site Waste Receipt:	No
Universal Waste Indicator:	No
Universal Waste Destination Facility:	No
Federal Universal Waste:	No
Active Site Fed-Reg Treatment Storage and Disposal Facility:	Not reported
Active Site Converter Treatment storage and Disposal Facility:	Not reported
Active Site State-Reg Treatment Storage and Disposal Facility:	Not reported
Active Site State-Reg Handler:	---
Federal Facility Indicator:	Not reported
Hazardous Secondary Material Indicator:	NN
Sub-Part K Indicator:	Not reported
Commercial TSD Indicator:	No
Treatment Storage and Disposal Type:	Not reported
2018 GPRA Permit Baseline:	Not on the Baseline
2018 GPRA Renewals Baseline:	Not on the Baseline
Permit Renewals Workload Universe:	Not reported
Permit Workload Universe:	Not reported
Permit Progress Universe:	Not reported
Post-Closure Workload Universe:	Not reported
Closure Workload Universe:	Not reported
202 GPRA Corrective Action Baseline:	No
Corrective Action Workload Universe:	No
Subject to Corrective Action Universe:	No
Non-TSDFs Where RCRA CA has Been Imposed Universe:	No
TSDFs Potentially Subject to CA Under 3004 (u)/(v) Universe:	No
TSDFs Only Subject to CA under Discretionary Auth Universe:	No
Corrective Action Priority Ranking:	No NCAPS ranking
Environmental Control Indicator:	No
Institutional Control Indicator:	No
Human Exposure Controls Indicator:	N/A

Map ID
Direction
Distance
Elevation

MAP FINDINGS

Site

Database(s)

EDR ID Number
EPA ID Number

FANSTEEL INC FIBER REINFORCED PRODS (Continued)

1000388385

Groundwater Controls Indicator: N/A
Operating TSDF Universe: Not reported
Full Enforcement Universe: Not reported
Significant Non-Complier Universe: No
Unaddressed Significant Non-Complier Universe: No
Addressed Significant Non-Complier Universe: No
Significant Non-Complier With a Compliance Schedule Universe: No
Financial Assurance Required: Not reported
Handler Date of Last Change: 20020627
Recognized Trader-Importer: No
Recognized Trader-Exporter: No
Importer of Spent Lead Acid Batteries: No
Exporter of Spent Lead Acid Batteries: No
Recycler Activity Without Storage: Not reported
Manifest Broker: Not reported
Sub-Part P Indicator: No

Handler - Owner Operator:

Owner/Operator Indicator: Owner
Owner/Operator Name: JAPRI INC
Legal Status: Private
Date Became Current: Not reported
Date Ended Current: Not reported
Owner/Operator Address: NOT REQUIRED
Owner/Operator City,State,Zip: NOT REQUIRED, ME 99999
Owner/Operator Telephone: 415-555-1212
Owner/Operator Telephone Ext: Not reported
Owner/Operator Fax: Not reported
Owner/Operator Email: Not reported

Owner/Operator Indicator: Operator
Owner/Operator Name: NOT REQUIRED
Legal Status: Private
Date Became Current: Not reported
Date Ended Current: Not reported
Owner/Operator Address: NOT REQUIRED
Owner/Operator City,State,Zip: NOT REQUIRED, ME 99999
Owner/Operator Telephone: 415-555-1212
Owner/Operator Telephone Ext: Not reported
Owner/Operator Fax: Not reported
Owner/Operator Email: Not reported

Historic Generators:

Receive Date: 19960901
Handler Name: FANSTEEL INC FIBER REINFORCED PRODS
Federal Waste Generator Description: Small Quantity Generator
State District Owner: CA
Large Quantity Handler of Universal Waste: No
Recognized Trader Importer: No
Recognized Trader Exporter: No
Spent Lead Acid Battery Importer: No
Spent Lead Acid Battery Exporter: No
Current Record: Yes
Non Storage Recycler Activity: Not reported
Electronic Manifest Broker: Not reported

Map ID
Direction
Distance
Elevation

MAP FINDINGS

Site

Database(s)

EDR ID Number
EPA ID Number

FANSTEEL INC FIBER REINFORCED PRODS (Continued)

1000388385

Receive Date: 19800818
Handler Name: FANSTEEL INC FIBER REINFORCED PRODS
Federal Waste Generator Description: Large Quantity Generator
State District Owner: CA
Large Quantity Handler of Universal Waste: No
Recognized Trader Importer: No
Recognized Trader Exporter: No
Spent Lead Acid Battery Importer: No
Spent Lead Acid Battery Exporter: No
Current Record: No
Non Storage Recycler Activity: Not reported
Electronic Manifest Broker: Not reported

List of NAICS Codes and Descriptions:

NAICS Codes: No NAICS Codes Found

Facility Has Received Notices of Violations:

Violations: No Violations Found

Evaluation Action Summary:

Evaluations: No Evaluations Found

FINDS:

Registry ID: 110002627097

Click Here:

Environmental Interest/Information System:

RCRAInfo is a national information system that supports the Resource Conservation and Recovery Act (RCRA) program through the tracking of events and activities related to facilities that generate, transport, and treat, store, or dispose of hazardous waste. RCRAInfo allows RCRA program staff to track the notification, permit, compliance, and corrective action activities required under RCRA.

[Click this hyperlink](#) while viewing on your computer to access additional FINDS: detail in the EDR Site Report.

ECHO:

Envid: 1000388385
Registry ID: 110002627097
DFR URL: <http://echo.epa.gov/detailed-facility-report?fid=110002627097>
Name: FANSTEEL INC FIBER REINFORCED PRODS
Address: 1500 LAWRENCE DR
City,State,Zip: NEWBURY PARK, CA 91320

MAP FINDINGS

Map ID
Direction
Distance
Elevation

Site

Database(s)

EDR ID Number
EPA ID Number

K65
ESE
1/8-1/4
0.166 mi.
874 ft.

GM ADVANCED CONCEPTS CENTER
2193 ANCOR CT
NEWBURY PARK, CA 91320

Site 1 of 6 in cluster K

RCRA-SQG
FINDS
ECHO
CA HAZNET
CA HWTS

1000145645
CAD982348617

Relative:
Lower

Actual:
670 ft.

RCRA-SQG:
Date Form Received by Agency: 19880226
Handler Name: GM ADVANCED CONCEPTS CENTER
Handler Address: 2193 ANCOR CT
Handler City,State,Zip: NEWBURY PARK, CA 91320
EPA ID: CAD982348617
Contact Name: ENVIRONMENTAL MANAGER
Contact Address: 2193 ANCOR CT
Contact City,State,Zip: NEWBURY PARK, CA 91320
Contact Telephone: 805-499-0229
Contact Fax: Not reported
Contact Email: Not reported
Contact Title: Not reported
EPA Region: 09
Land Type: Other
Federal Waste Generator Description: Small Quantity Generator
Non-Notifier: Not reported
Biennial Report Cycle: Not reported
Accessibility: Not reported
Active Site Indicator: Handler Activities
State District Owner: CA
State District: 3
Mailing Address: 2193 ANCOR CT
Mailing City,State,Zip: NEWBURY PARK, CA 91320
Owner Name: GM CORP
Owner Type: Private
Operator Name: NOT REQUIRED
Operator Type: Private
Short-Term Generator Activity: No
Importer Activity: No
Mixed Waste Generator: No
Transporter Activity: No
Transfer Facility Activity: No
Recycler Activity with Storage: No
Small Quantity On-Site Burner Exemption: No
Smelting Melting and Refining Furnace Exemption: No
Underground Injection Control: No
Off-Site Waste Receipt: No
Universal Waste Indicator: No
Universal Waste Destination Facility: No
Federal Universal Waste: No
Active Site Fed-Reg Treatment Storage and Disposal Facility: Not reported
Active Site Converter Treatment storage and Disposal Facility: Not reported
Active Site State-Reg Treatment Storage and Disposal Facility: Not reported
Active Site State-Reg Handler: ---
Federal Facility Indicator: Not reported
Hazardous Secondary Material Indicator: NN
Sub-Part K Indicator: Not reported
Commercial TSD Indicator: No
Treatment Storage and Disposal Type: Not reported
2018 GPRA Permit Baseline: Not on the Baseline
2018 GPRA Renewals Baseline: Not on the Baseline
Permit Renewals Workload Universe: Not reported

Map ID
 Direction
 Distance
 Elevation

MAP FINDINGS

Site

Database(s)

EDR ID Number
 EPA ID Number

GM ADVANCED CONCEPTS CENTER (Continued)

1000145645

Permit Workload Universe:	Not reported
Permit Progress Universe:	Not reported
Post-Closure Workload Universe:	Not reported
Closure Workload Universe:	Not reported
202 GPRA Corrective Action Baseline:	No
Corrective Action Workload Universe:	No
Subject to Corrective Action Universe:	No
Non-TSDFs Where RCRA CA has Been Imposed Universe:	No
TSDFs Potentially Subject to CA Under 3004 (u)/(v) Universe:	No
TSDFs Only Subject to CA under Discretionary Auth Universe:	No
Corrective Action Priority Ranking:	No NCAPS ranking
Environmental Control Indicator:	No
Institutional Control Indicator:	No
Human Exposure Controls Indicator:	N/A
Groundwater Controls Indicator:	N/A
Operating TSDF Universe:	Not reported
Full Enforcement Universe:	Not reported
Significant Non-Complier Universe:	No
Unaddressed Significant Non-Complier Universe:	No
Addressed Significant Non-Complier Universe:	No
Significant Non-Complier With a Compliance Schedule Universe:	No
Financial Assurance Required:	Not reported
Handler Date of Last Change:	20020627
Recognized Trader-Importer:	No
Recognized Trader-Exporter:	No
Importer of Spent Lead Acid Batteries:	No
Exporter of Spent Lead Acid Batteries:	No
Recycler Activity Without Storage:	Not reported
Manifest Broker:	Not reported
Sub-Part P Indicator:	No

Handler - Owner Operator:

Owner/Operator Indicator:	Owner
Owner/Operator Name:	GM CORP
Legal Status:	Private
Date Became Current:	Not reported
Date Ended Current:	Not reported
Owner/Operator Address:	NOT REQUIRED
Owner/Operator City,State,Zip:	NOT REQUIRED, ME 99999
Owner/Operator Telephone:	415-555-1212
Owner/Operator Telephone Ext:	Not reported
Owner/Operator Fax:	Not reported
Owner/Operator Email:	Not reported

Owner/Operator Indicator:	Operator
Owner/Operator Name:	NOT REQUIRED
Legal Status:	Private
Date Became Current:	Not reported
Date Ended Current:	Not reported
Owner/Operator Address:	NOT REQUIRED
Owner/Operator City,State,Zip:	NOT REQUIRED, ME 99999
Owner/Operator Telephone:	415-555-1212
Owner/Operator Telephone Ext:	Not reported
Owner/Operator Fax:	Not reported
Owner/Operator Email:	Not reported

Map ID
Direction
Distance
Elevation

MAP FINDINGS

Site

Database(s)

EDR ID Number
EPA ID Number

GM ADVANCED CONCEPTS CENTER (Continued)

1000145645

Historic Generators:

Receive Date: 19880226
Handler Name: GM ADVANCED CONCEPTS CENTER
Federal Waste Generator Description: Small Quantity Generator
State District Owner: CA
Large Quantity Handler of Universal Waste: No
Recognized Trader Importer: No
Recognized Trader Exporter: No
Spent Lead Acid Battery Importer: No
Spent Lead Acid Battery Exporter: No
Current Record: Yes
Non Storage Recycler Activity: Not reported
Electronic Manifest Broker: Not reported

List of NAICS Codes and Descriptions:

NAICS Code: 54131
NAICS Description: ARCHITECTURAL SERVICES

Facility Has Received Notices of Violations:

Violations: No Violations Found

Evaluation Action Summary:

Evaluations: No Evaluations Found

FINDS:

Registry ID: 110002798544

Click Here:

Environmental Interest/Information System:

RCRAInfo is a national information system that supports the Resource Conservation and Recovery Act (RCRA) program through the tracking of events and activities related to facilities that generate, transport, and treat, store, or dispose of hazardous waste. RCRAInfo allows RCRA program staff to track the notification, permit, compliance, and corrective action activities required under RCRA.

Click this hyperlink while viewing on your computer to access additional FINDS: detail in the EDR Site Report.

ECHO:

Envid: 1000145645
Registry ID: 110002798544
DFR URL: <http://echo.epa.gov/detailed-facility-report?fid=110002798544>
Name: GM ADVANCED CONCEPTS CENTER
Address: 2193 ANCOR CT
City,State,Zip: NEWBURY PARK, CA 91320

HAZNET:

Name: GM ADVANCED CONCEPTS CENTER
Address: 2193 ANCOR CT
Address 2: Not reported
City,State,Zip: NEWBURY PARK, CA 913200000
Contact: DENNIS HARDWICK BUSINESS MGR

Map ID
Direction
Distance
Elevation

MAP FINDINGS

Site

Database(s)

EDR ID Number
EPA ID Number

GM ADVANCED CONCEPTS CENTER (Continued)

1000145645

Telephone:	8054990230
Mailing Name:	Not reported
Mailing Address:	2193 ANCHOR CT
Year:	1996
Gepaid:	CAD982348617
TSD EPA ID:	CAD050806850
CA Waste Code:	461 - Paint sludge
Disposal Method:	R01 - Recycler
Tons:	0.2584
Year:	1996
Gepaid:	CAD982348617
TSD EPA ID:	CAD008302903
CA Waste Code:	461 - Paint sludge
Disposal Method:	R01 - Recycler
Tons:	0.1668
Year:	1994
Gepaid:	CAD982348617
TSD EPA ID:	CAD008302903
CA Waste Code:	461 - Paint sludge
Disposal Method:	R01 - Recycler
Tons:	0.3418
Year:	1992
Gepaid:	CAD982348617
TSD EPA ID:	CAD008302903
CA Waste Code:	461 - Paint sludge
Disposal Method:	R01 - Recycler
Tons:	0.2293
Year:	1992
Gepaid:	CAD982348617
TSD EPA ID:	CAD008302903
CA Waste Code:	461 - Paint sludge
Disposal Method:	T03 - Treatment, Incineration
Tons:	0.1125
Year:	1991
Gepaid:	CAD982348617
TSD EPA ID:	CAD008302903
CA Waste Code:	461 - Paint sludge
Disposal Method:	R01 - Recycler
Tons:	0.0417
Year:	1989
Gepaid:	CAD982348617
TSD EPA ID:	CAD008302903
CA Waste Code:	461 - Paint sludge
Disposal Method:	R01 - Recycler
Tons:	0.0917
Additional Info:	
Year:	1996
Gen EPA ID:	CAD982348617

Map ID
Direction
Distance
Elevation

MAP FINDINGS

Site

Database(s)

EDR ID Number
EPA ID Number

GM ADVANCED CONCEPTS CENTER (Continued)

1000145645

Shipment Date: 19961023
Creation Date: 5/20/1997 0:00:00
Receipt Date: 19961024
Manifest ID: 95731175
Trans EPA ID: CAD980675789
Trans Name: Not reported
Trans 2 EPA ID: Not reported
Trans 2 Name: Not reported
TSDf EPA ID: CAD050806850
Trans Name: Not reported
TSDf Alt EPA ID: Not reported
TSDf Alt Name: Not reported
Waste Code Description: 461 - Paint sludge
RCRA Code: F003
Meth Code: R01 - Recycler
Quantity Tons: 0.0625
Waste Quantity: 15
Quantity Unit: G
Additional Code 1: Not reported
Additional Code 2: Not reported
Additional Code 3: Not reported
Additional Code 4: Not reported
Additional Code 5: Not reported

Shipment Date: 19960806
Creation Date: 5/30/1997 0:00:00
Receipt Date: 19960809
Manifest ID: 95730969
Trans EPA ID: CAD980675789
Trans Name: Not reported
Trans 2 EPA ID: Not reported
Trans 2 Name: Not reported
TSDf EPA ID: CAD050806850
Trans Name: Not reported
TSDf Alt EPA ID: Not reported
TSDf Alt Name: Not reported
Waste Code Description: 461 - Paint sludge
RCRA Code: F003
Meth Code: R01 - Recycler
Quantity Tons: 0.1959
Waste Quantity: 47
Quantity Unit: G
Additional Code 1: Not reported
Additional Code 2: Not reported
Additional Code 3: Not reported
Additional Code 4: Not reported
Additional Code 5: Not reported

Shipment Date: 19960206
Creation Date: 10/10/1996 0:00:00
Receipt Date: 19960209
Manifest ID: 96223248
Trans EPA ID: CAD980675789
Trans Name: Not reported
Trans 2 EPA ID: Not reported
Trans 2 Name: Not reported
TSDf EPA ID: CAD008302903

Map ID
Direction
Distance
Elevation

MAP FINDINGS

Site

Database(s)

EDR ID Number
EPA ID Number

GM ADVANCED CONCEPTS CENTER (Continued)

1000145645

Trans Name: Not reported
TSDF Alt EPA ID: CAD008302903
TSDF Alt Name: Not reported
Waste Code Description: 461 - Paint sludge
RCRA Code: F003
Meth Code: R01 - Recycler
Quantity Tons: 0.1668
Waste Quantity: 40
Quantity Unit: G
Additional Code 1: Not reported
Additional Code 2: Not reported
Additional Code 3: Not reported
Additional Code 4: Not reported
Additional Code 5: Not reported

Additional Info:

Year: 1994
Gen EPA ID: CAD982348617

Shipment Date: 19941102
Creation Date: 3/28/1996 0:00:00
Receipt Date: 19941104
Manifest ID: 93492157
Trans EPA ID: CAD980675789
Trans Name: Not reported
Trans 2 EPA ID: Not reported
Trans 2 Name: Not reported
TSDF EPA ID: CAD008302903
Trans Name: Not reported
TSDF Alt EPA ID: CAD008302903
TSDF Alt Name: Not reported
Waste Code Description: 461 - Paint sludge
RCRA Code: F003
Meth Code: R01 - Recycler
Quantity Tons: 0.1876
Waste Quantity: 45
Quantity Unit: G
Additional Code 1: Not reported
Additional Code 2: Not reported
Additional Code 3: Not reported
Additional Code 4: Not reported
Additional Code 5: Not reported

Shipment Date: 19940503
Creation Date: 3/25/1996 0:00:00
Receipt Date: 19940506
Manifest ID: 93610526
Trans EPA ID: CAD980675789
Trans Name: Not reported
Trans 2 EPA ID: Not reported
Trans 2 Name: Not reported
TSDF EPA ID: CAD008302903
Trans Name: Not reported
TSDF Alt EPA ID: CAD008302903
TSDF Alt Name: Not reported
Waste Code Description: 461 - Paint sludge
RCRA Code: F003

Map ID
 Direction
 Distance
 Elevation

MAP FINDINGS

Site

Database(s)

EDR ID Number
 EPA ID Number

GM ADVANCED CONCEPTS CENTER (Continued)

1000145645

Meth Code: R01 - Recycler
 Quantity Tons: 0.1542
 Waste Quantity: 37
 Quantity Unit: G
 Additional Code 1: Not reported
 Additional Code 2: Not reported
 Additional Code 3: Not reported
 Additional Code 4: Not reported
 Additional Code 5: Not reported

HWTS:

Name: GM ADVANCED CONCEPTS CENTER
 Address: 2193 ANCOR CT
 Address 2: Not reported
 City,State,Zip: NEWBURY PARK, CA 913200000
 EPA ID: CAD982348617
 Inactive Date: 06/30/1998
 Create Date: 06/17/1988
 Last Act Date: 08/10/2004
 Mailing Name: Not reported
 Mailing Address: 2193 ANCHOR CT
 Mailing Address 2: Not reported
 Mailing City,State,Zip: NEWBURY PARK, CA 913201604
 Owner Name: --
 Owner Address: --
 Owner Address 2: Not reported
 Owner City,State,Zip: --, 99 --
 Contact Name: DENNIS HARDWICK BUSINESS MGR
 Contact Address: INACT PER NONDELIVERABLE VQ98 NK
 Contact Address 2: Not reported
 City,State,Zip: --, 99 --

K66
ESE
1/8-1/4
0.166 mi.
874 ft.

ECA MEDICAL INSTRUMENTS
2193 ANCHOR CT
NEWBURY PARK, CA 91320

RCRA NonGen / NLR

1024852448
CAL000411595

Site 2 of 6 in cluster K

Relative:
Lower
Actual:
670 ft.

RCRA NonGen / NLR:
 Date Form Received by Agency: 20151027
 Handler Name: ECA MEDICAL INSTRUMENTS
 Handler Address: 2193 ANCHOR CT
 Handler City,State,Zip: NEWBURY PARK, CA 91320
 EPA ID: CAL000411595
 Contact Name: RUSS HOWIE
 Contact Address: 2193 ANCHOR CT
 Contact City,State,Zip: NEWBURY PARK, CA 91320
 Contact Telephone: 805-376-2509
 Contact Fax: 805-376-2189
 Contact Email: JPRECOURT@ECAMEDICAL.COM
 Contact Title: Not reported
 EPA Region: 09
 Land Type: Not reported
 Federal Waste Generator Description: Not a generator, verified
 Non-Notifier: Not reported
 Biennial Report Cycle: Not reported
 Accessibility: Not reported

Map ID
 Direction
 Distance
 Elevation

MAP FINDINGS

Site

Database(s)

EDR ID Number
 EPA ID Number

ECA MEDICAL INSTRUMENTS (Continued)

1024852448

Active Site Indicator:	Handler Activities
State District Owner:	Not reported
State District:	Not reported
Mailing Address:	2193 ANCHOR CT
Mailing City,State,Zip:	NEWBURY PARK, CA 91320-0000
Owner Name:	LONGUEVUE CAPITAL
Owner Type:	Other
Operator Name:	RUSS HOWIE
Operator Type:	Other
Short-Term Generator Activity:	No
Importer Activity:	No
Mixed Waste Generator:	No
Transporter Activity:	No
Transfer Facility Activity:	No
Recycler Activity with Storage:	No
Small Quantity On-Site Burner Exemption:	No
Smelting Melting and Refining Furnace Exemption:	No
Underground Injection Control:	No
Off-Site Waste Receipt:	No
Universal Waste Indicator:	Yes
Universal Waste Destination Facility:	Yes
Federal Universal Waste:	No
Active Site Fed-Reg Treatment Storage and Disposal Facility:	Not reported
Active Site Converter Treatment storage and Disposal Facility:	Not reported
Active Site State-Reg Treatment Storage and Disposal Facility:	Not reported
Active Site State-Reg Handler:	---
Federal Facility Indicator:	Not reported
Hazardous Secondary Material Indicator:	N
Sub-Part K Indicator:	Not reported
Commercial TSD Indicator:	No
Treatment Storage and Disposal Type:	Not reported
2018 GPRA Permit Baseline:	Not on the Baseline
2018 GPRA Renewals Baseline:	Not on the Baseline
Permit Renewals Workload Universe:	Not reported
Permit Workload Universe:	Not reported
Permit Progress Universe:	Not reported
Post-Closure Workload Universe:	Not reported
Closure Workload Universe:	Not reported
202 GPRA Corrective Action Baseline:	No
Corrective Action Workload Universe:	No
Subject to Corrective Action Universe:	No
Non-TSDs Where RCRA CA has Been Imposed Universe:	No
TSDs Potentially Subject to CA Under 3004 (u)/(v) Universe:	No
TSDs Only Subject to CA under Discretionary Auth Universe:	No
Corrective Action Priority Ranking:	No NCAPS ranking
Environmental Control Indicator:	No
Institutional Control Indicator:	No
Human Exposure Controls Indicator:	N/A
Groundwater Controls Indicator:	N/A
Operating TSDF Universe:	Not reported
Full Enforcement Universe:	Not reported
Significant Non-Complier Universe:	No
Unaddressed Significant Non-Complier Universe:	No
Addressed Significant Non-Complier Universe:	No
Significant Non-Complier With a Compliance Schedule Universe:	No
Financial Assurance Required:	Not reported
Handler Date of Last Change:	20180906

Map ID
Direction
Distance
Elevation

MAP FINDINGS

Site

Database(s)

EDR ID Number
EPA ID Number

ECA MEDICAL INSTRUMENTS (Continued)

1024852448

Recognized Trader-Importer: No
Recognized Trader-Exporter: No
Importer of Spent Lead Acid Batteries: No
Exporter of Spent Lead Acid Batteries: No
Recycler Activity Without Storage: No
Manifest Broker: No
Sub-Part P Indicator: No

Handler - Owner Operator:

Owner/Operator Indicator: Operator
Owner/Operator Name: RUSS HOWIE
Legal Status: Other
Date Became Current: Not reported
Date Ended Current: Not reported
Owner/Operator Address: 2193 ANCHOR CT
Owner/Operator City,State,Zip: NEWBURY PARK, CA 91320
Owner/Operator Telephone: 805-376-2509
Owner/Operator Telephone Ext: Not reported
Owner/Operator Fax: Not reported
Owner/Operator Email: Not reported

Owner/Operator Indicator: Owner
Owner/Operator Name: LONGUEVUE CAPITAL
Legal Status: Other
Date Became Current: Not reported
Date Ended Current: Not reported
Owner/Operator Address: 111 VETERANS BOULEVARD, SUITE 1020
Owner/Operator City,State,Zip: METAIRIE, LA 70005-0000
Owner/Operator Telephone: 504-293-3600
Owner/Operator Telephone Ext: Not reported
Owner/Operator Fax: Not reported
Owner/Operator Email: Not reported

Historic Generators:

Receive Date: 20151027
Handler Name: ECA MEDICAL INSTRUMENTS
Federal Waste Generator Description: Not a generator, verified
State District Owner: Not reported
Large Quantity Handler of Universal Waste: No
Recognized Trader Importer: No
Recognized Trader Exporter: No
Spent Lead Acid Battery Importer: No
Spent Lead Acid Battery Exporter: No
Current Record: Yes
Non Storage Recycler Activity: Not reported
Electronic Manifest Broker: Not reported

List of NAICS Codes and Descriptions:

NAICS Code: 339112
NAICS Description: SURGICAL AND MEDICAL INSTRUMENT MANUFACTURING

Facility Has Received Notices of Violations:

Violations: No Violations Found

Map ID
 Direction
 Distance
 Elevation

MAP FINDINGS

Site

Database(s)

EDR ID Number
 EPA ID Number

ECA MEDICAL INSTRUMENTS (Continued)

1024852448

Evaluation Action Summary:
 Evaluations:

No Evaluations Found

**J67
 NE
 1/8-1/4
 0.174 mi.
 921 ft.**

**TERADYNE INC
 1475 LAWRENCE DR
 NEWBURY PARK, CA 91320**

RCRA-SQG

**1025879951
 CAP000143834**

Site 2 of 2 in cluster J

**Relative:
 Lower
 Actual:
 669 ft.**

RCRA-SQG:		20030501
Date Form Received by Agency:		20030501
Handler Name:	TERADYNE INC	
Handler Address:		1475 LAWRENCE DR
Handler City,State,Zip:		NEWBURY PARK, CA 91320
EPA ID:		CAP000143834
Contact Name:		JOYCE ROBERSON
Contact Address:		12365 FIRST AMERICAN WAY
Contact City,State,Zip:		POWAY, CA 92064
Contact Telephone:		858-391-3800
Contact Fax:		Not reported
Contact Email:		Not reported
Contact Title:		Not reported
EPA Region:		09
Land Type:		Private
Federal Waste Generator Description:		Small Quantity Generator
Non-Notifier:		Not reported
Biennial Report Cycle:		Not reported
Accessibility:		Not reported
Active Site Indicator:		Handler Activities
State District Owner:		Not reported
State District:		Not reported
Mailing Address:		12365 FIRST AMERICAN WAY
Mailing City,State,Zip:		POWAY, CA 92064
Owner Name:		TERADYNE
Owner Type:		Private
Operator Name:		TERADYNE
Operator Type:		Private
Short-Term Generator Activity:		No
Importer Activity:		No
Mixed Waste Generator:		No
Transporter Activity:		No
Transfer Facility Activity:		No
Recycler Activity with Storage:		No
Small Quantity On-Site Burner Exemption:		No
Smelting Melting and Refining Furnace Exemption:		No
Underground Injection Control:		No
Off-Site Waste Receipt:		No
Universal Waste Indicator:		No
Universal Waste Destination Facility:		No
Federal Universal Waste:		No
Active Site Fed-Reg Treatment Storage and Disposal Facility:		Not reported
Active Site Converter Treatment storage and Disposal Facility:		Not reported
Active Site State-Reg Treatment Storage and Disposal Facility:		Not reported
Active Site State-Reg Handler:		---
Federal Facility Indicator:		Not reported
Hazardous Secondary Material Indicator:		N

Map ID
 Direction
 Distance
 Elevation

MAP FINDINGS

Site

Database(s)

EDR ID Number
 EPA ID Number

TERADYNE INC (Continued)

1025879951

Sub-Part K Indicator:	Not reported
Commercial TSD Indicator:	No
Treatment Storage and Disposal Type:	Not reported
2018 GPRA Permit Baseline:	Not on the Baseline
2018 GPRA Renewals Baseline:	Not on the Baseline
Permit Renewals Workload Universe:	Not reported
Permit Workload Universe:	Not reported
Permit Progress Universe:	Not reported
Post-Closure Workload Universe:	Not reported
Closure Workload Universe:	Not reported
202 GPRA Corrective Action Baseline:	No
Corrective Action Workload Universe:	No
Subject to Corrective Action Universe:	No
Non-TSDFs Where RCRA CA has Been Imposed Universe:	No
TSDFs Potentially Subject to CA Under 3004 (u)/(v) Universe:	No
TSDFs Only Subject to CA under Discretionary Auth Universe:	No
Corrective Action Priority Ranking:	No NCAPS ranking
Environmental Control Indicator:	No
Institutional Control Indicator:	No
Human Exposure Controls Indicator:	N/A
Groundwater Controls Indicator:	N/A
Operating TSDF Universe:	Not reported
Full Enforcement Universe:	Not reported
Significant Non-Complier Universe:	No
Unaddressed Significant Non-Complier Universe:	No
Addressed Significant Non-Complier Universe:	No
Significant Non-Complier With a Compliance Schedule Universe:	No
Financial Assurance Required:	Not reported
Handler Date of Last Change:	20030603
Recognized Trader-Importer:	No
Recognized Trader-Exporter:	No
Importer of Spent Lead Acid Batteries:	No
Exporter of Spent Lead Acid Batteries:	No
Recycler Activity Without Storage:	No
Manifest Broker:	No
Sub-Part P Indicator:	No

Hazardous Waste Summary:

Waste Code: D001
 Waste Description: IGNITABLE WASTE

Waste Code: D003
 Waste Description: REACTIVE WASTE

Handler - Owner Operator:

Owner/Operator Indicator:	Owner
Owner/Operator Name:	TERADYNE
Legal Status:	Private
Date Became Current:	20010122
Date Ended Current:	Not reported
Owner/Operator Address:	Not reported
Owner/Operator City,State,Zip:	Not reported
Owner/Operator Telephone:	Not reported
Owner/Operator Telephone Ext:	Not reported
Owner/Operator Fax:	Not reported

Map ID
Direction
Distance
Elevation

MAP FINDINGS

Site

Database(s)

EDR ID Number
EPA ID Number

TERADYNE INC (Continued)

1025879951

Owner/Operator Email: Not reported
Owner/Operator Indicator: Operator
Owner/Operator Name: TERADYNE
Legal Status: Private
Date Became Current: 20010122
Date Ended Current: Not reported
Owner/Operator Address: Not reported
Owner/Operator City,State,Zip: Not reported
Owner/Operator Telephone: Not reported
Owner/Operator Telephone Ext: Not reported
Owner/Operator Fax: Not reported
Owner/Operator Email: Not reported

Historic Generators:

Receive Date: 20030501
Handler Name: TERADYNE INC
Federal Waste Generator Description: Small Quantity Generator
State District Owner: Not reported
Large Quantity Handler of Universal Waste: No
Recognized Trader Importer: No
Recognized Trader Exporter: No
Spent Lead Acid Battery Importer: No
Spent Lead Acid Battery Exporter: No
Current Record: Yes
Non Storage Recycler Activity: Not reported
Electronic Manifest Broker: Not reported

List of NAICS Codes and Descriptions:

NAICS Code: 334515
NAICS Description: INSTRUMENT MANUFACTURING FOR MEASURING AND TESTING ELECTRICITY AND ELECTRICAL SIGNALS

Facility Has Received Notices of Violations:

Violations: No Violations Found

Evaluation Action Summary:

Evaluations: No Evaluations Found

L68
SSE
1/8-1/4
0.178 mi.
938 ft.

J B W PRECISION INC.
2650 LAVERY CT
NEWBURY PARK, CA 91320

CA CERS HAZ WASTE
CA VENTURA CO. BWT
CA CERS

S103647856
N/A

Site 1 of 2 in cluster L

Relative:
Higher
Actual:
683 ft.

CERS HAZ WASTE:
Name: J B W PRECISION INC.
Address: 2650 LAVERY CT
City,State,Zip: NEWBURY PARK, CA 91320
Site ID: 124995
CERS ID: 10333564
CERS Description: Hazardous Waste Generator

VENTURA CO. BWT:

Map ID
Direction
Distance
Elevation

MAP FINDINGS

Site

Database(s)

EDR ID Number
EPA ID Number

J B W PRECISION INC. (Continued)

S103647856

Name: J B W PRECISION INC.
Address: 2650 LAVERY CT
City,State,Zip: NEWBURY PARK, CA
Facility ID: FA0005778
Program: BUSINESS PLAN/HAZARDOUS WASTE GENERATOR

CERS:

Name: J B W PRECISION INC.
Address: 2650 LAVERY CT
City,State,Zip: NEWBURY PARK, CA 91320
Site ID: 124995
CERS ID: 10333564
CERS Description: Chemical Storage Facilities

Violations:

Site ID: 124995
Site Name: J B W PRECISION INC.
Violation Date: 05-06-2015
Citation: HSC 6.95 25508.1(a)-(e) - California Health and Safety Code, Chapter 6.95, Section(s) 25508.1(a)-(e)
Violation Description: Failure to electronically update business plan within 30 days of any one of the following events: A 100 percent or more increase in the quantity of a previously disclosed material. Any handling of a previously undisclosed hazardous materials at or above reportable quantities. A change of business address, business ownership, or business name.
Violation Notes: Returned to compliance on 05/06/2015.
Violation Division: Ventura County Environmental Health
Violation Program: HMRRP
Violation Source: CERS,

Site ID: 124995
Site Name: J B W PRECISION INC.
Violation Date: 08-08-2017
Citation: HSC 6.95 25505(a)(4) - California Health and Safety Code, Chapter 6.95, Section(s) 25505(a)(4)
Violation Description: Failure to provide initial and annual training to all employees in safety procedures in the event of a release or threatened release of a hazardous material or failure to document and maintain training records for a minimum of three years.
Violation Notes: Returned to compliance on 09/07/2017.
Violation Division: Ventura County Environmental Health
Violation Program: HMRRP
Violation Source: CERS,

Site ID: 124995
Site Name: J B W PRECISION INC.
Violation Date: 11-19-2013
Citation: 22 CCR 12 66262.40(a) - California Code of Regulations, Title 22, Chapter 12, Section(s) 66262.40(a)
Violation Description: Failure to maintain uniform hazardous waste manifest, consolidated manifest, or bills of lading copies for three years.
Violation Notes: Returned to compliance on 11/19/2013.
Violation Division: Ventura County Environmental Health
Violation Program: HW
Violation Source: CERS,

Map ID
Direction
Distance
Elevation

MAP FINDINGS

Site

Database(s)

EDR ID Number
EPA ID Number

J B W PRECISION INC. (Continued)

S103647856

Site ID: 124995
Site Name: J B W PRECISION INC.
Violation Date: 09-16-2019
Citation: HSC 6.95 25508.1(a)-(f) - California Health and Safety Code, Chapter 6.95, Section(s) 25508.1(a)-(f)
Violation Description: Failure to electronically update business plan within 30 days of any one of the following events: A 100 percent or more increase in the quantity of a previously disclosed material. Any handling of a previously undisclosed hazardous materials at or above reportable quantities. A change of business address, business ownership, or business name. A substantial change in the handler's operations that requires modification to any portion of the business plan.
Violation Notes: Returned to compliance on 09/16/2019.
Violation Division: Ventura County Environmental Health
Violation Program: HMRRP
Violation Source: CERS,

Site ID: 124995
Site Name: J B W PRECISION INC.
Violation Date: 05-26-2021
Citation: HSC 6.5 25123.3(h)(2) - California Health and Safety Code, Chapter 6.5, Section(s) 25123.3(h)(2)
Violation Description: Failure to determine the status of any hazardous waste if a signed copy of the manifest isn t received within 35 days of the date the waste was accepted by the initial transporter and/or to submit an Exception Report to DTSC if a signed copy of the manifest isn t received within 60 days of the date the waste was accepted by the initial transporter.
Violation Notes: Returned to compliance on 07/16/2021.
Violation Division: Ventura County Environmental Health
Violation Program: HW
Violation Source: CERS,

Site ID: 124995
Site Name: J B W PRECISION INC.
Violation Date: 05-06-2015
Citation: HSC 6.95 25508(a)(1) - California Health and Safety Code, Chapter 6.95, Section(s) 25508(a)(1)
Violation Description: Failure to establish and electronically submit an adequate emergency response plan and procedures for a release or threatened release of a hazardous material.
Violation Notes: Returned to compliance on 06/04/2015.
Violation Division: Ventura County Environmental Health
Violation Program: HMRRP
Violation Source: CERS,

Site ID: 124995
Site Name: J B W PRECISION INC.
Violation Date: 05-06-2015
Citation: HSC 6.95 25508(a)(1) - California Health and Safety Code, Chapter 6.95, Section(s) 25508(a)(1)
Violation Description: Failure to establish and electronically submit an adequate training program in safety procedures in the event of a release or threatened release of a hazardous material.
Violation Notes: Returned to compliance on 06/04/2015.
Violation Division: Ventura County Environmental Health
Violation Program: HMRRP

Map ID
Direction
Distance
Elevation

MAP FINDINGS

Site

Database(s)

EDR ID Number
EPA ID Number

J B W PRECISION INC. (Continued)

S103647856

Violation Source: CERS,

Site ID: 124995
Site Name: J B W PRECISION INC.
Violation Date: 09-16-2019
Citation: HSC 6.95 25505(a)(4) - California Health and Safety Code, Chapter 6.95, Section(s) 25505(a)(4)
Violation Description: Failure to provide initial and annual training to all employees in safety procedures in the event of a release or threatened release of a hazardous material or failure to document and maintain training records for a minimum of three years.
Violation Notes: Returned to compliance on 10/14/2019.
Violation Division: Ventura County Environmental Health
Violation Program: HMRRP
Violation Source: CERS,

Site ID: 124995
Site Name: J B W PRECISION INC.
Violation Date: 04-21-2017
Citation: HSC 6.95 25508(a)(1) - California Health and Safety Code, Chapter 6.95, Section(s) 25508(a)(1)
Violation Description: Failure to annually review and electronically certify that the business plan is complete and accurate on or before the annual due date.
Violation Notes: Returned to compliance on 05/08/2017.
Violation Division: Ventura County Environmental Health
Violation Program: HMRRP
Violation Source: CERS,

Site ID: 124995
Site Name: J B W PRECISION INC.
Violation Date: 05-06-2015
Citation: 40 CFR 1 262.34(d)(5)(iii) - U.S. Code of Federal Regulations, Title 40, Chapter 1, Section(s) 262.34(d)(5)(iii)
Violation Description: Failure to ensure employees are familiar with the handling and compliance of hazardous waste regulations and emergency response.
Violation Notes: Returned to compliance on 06/04/2015.
Violation Division: Ventura County Environmental Health
Violation Program: HW
Violation Source: CERS,

Site ID: 124995
Site Name: J B W PRECISION INC.
Violation Date: 05-26-2021
Citation: HSC 6.95 25505(a)(4) - California Health and Safety Code, Chapter 6.95, Section(s) 25505(a)(4)
Violation Description: Failure to provide initial and annual training to all employees in safety procedures in the event of a release or threatened release of a hazardous material or failure to document and maintain training records for a minimum of three years.
Violation Notes: Returned to compliance on 06/23/2021.
Violation Division: Ventura County Environmental Health
Violation Program: HMRRP
Violation Source: CERS,

Evaluation:
Eval General Type: Compliance Evaluation Inspection

Map ID
Direction
Distance
Elevation

MAP FINDINGS

Site

Database(s)

EDR ID Number
EPA ID Number

J B W PRECISION INC. (Continued)

S103647856

Eval Date: 05-06-2015
Violations Found: Yes
Eval Type: Routine done by local agency
Eval Notes: Not reported
Eval Division: Ventura County Environmental Health
Eval Program: HW
Eval Source: CERS,

Eval General Type: Compliance Evaluation Inspection
Eval Date: 05-26-2021
Violations Found: Yes
Eval Type: Routine done by local agency
Eval Notes: Not reported
Eval Division: Ventura County Environmental Health
Eval Program: HMRRP
Eval Source: CERS,

Eval General Type: Compliance Evaluation Inspection
Eval Date: 08-08-2017
Violations Found: Yes
Eval Type: Routine done by local agency
Eval Notes: Not reported
Eval Division: Ventura County Environmental Health
Eval Program: HMRRP
Eval Source: CERS,

Eval General Type: Compliance Evaluation Inspection
Eval Date: 09-16-2019
Violations Found: No
Eval Type: Routine done by local agency
Eval Notes: Not reported
Eval Division: Ventura County Environmental Health
Eval Program: HW
Eval Source: CERS,

Eval General Type: Compliance Evaluation Inspection
Eval Date: 11-19-2013
Violations Found: Yes
Eval Type: Routine done by local agency
Eval Notes: Not reported
Eval Division: Ventura County Environmental Health
Eval Program: HW
Eval Source: CERS,

Eval General Type: Compliance Evaluation Inspection
Eval Date: 08-08-2017
Violations Found: No
Eval Type: Routine done by local agency
Eval Notes: Not reported
Eval Division: Ventura County Environmental Health
Eval Program: HW
Eval Source: CERS,

Eval General Type: Compliance Evaluation Inspection
Eval Date: 09-16-2019
Violations Found: Yes
Eval Type: Routine done by local agency

Map ID
Direction
Distance
Elevation

MAP FINDINGS

Site

Database(s)

EDR ID Number
EPA ID Number

J B W PRECISION INC. (Continued)

S103647856

Eval Notes: Not reported
Eval Division: Ventura County Environmental Health
Eval Program: HMRRP
Eval Source: CERS,

Eval General Type: Compliance Evaluation Inspection
Eval Date: 11-19-2013
Violations Found: No
Eval Type: Routine done by local agency
Eval Notes: Not reported
Eval Division: Ventura County Environmental Health
Eval Program: HMRRP
Eval Source: CERS,

Eval General Type: Compliance Evaluation Inspection
Eval Date: 04-21-2017
Violations Found: Yes
Eval Type: Routine done by local agency
Eval Notes: Not reported
Eval Division: Ventura County Environmental Health
Eval Program: HMRRP
Eval Source: CERS,

Eval General Type: Compliance Evaluation Inspection
Eval Date: 05-06-2015
Violations Found: Yes
Eval Type: Routine done by local agency
Eval Notes: Not reported
Eval Division: Ventura County Environmental Health
Eval Program: HMRRP
Eval Source: CERS,

Eval General Type: Compliance Evaluation Inspection
Eval Date: 05-26-2021
Violations Found: Yes
Eval Type: Routine done by local agency
Eval Notes: Not reported
Eval Division: Ventura County Environmental Health
Eval Program: HW
Eval Source: CERS,

Coordinates:
Site ID: 124995
Facility Name: J B W PRECISION INC.
Env Int Type Code: HWG
Program ID: 10333564
Coord Name: Not reported
Ref Point Type Desc: Center of a facility or station.,
Latitude: 34.193180
Longitude: -118.927040

Affiliation:
Affiliation Type Desc: CUPA District
Entity Name: Ventura County Environmental Health
Entity Title: Not reported
Affiliation Address: 800 South Victoria Avenue

Map ID
Direction
Distance
Elevation

MAP FINDINGS

Site

Database(s)

EDR ID Number
EPA ID Number

J B W PRECISION INC. (Continued)

S103647856

Affiliation City: Ventura
Affiliation State: CA
Affiliation Country: Not reported
Affiliation Zip: 93009
Affiliation Phone: (805) 654-2813,

Affiliation Type Desc: Environmental Contact
Entity Name: DAVID OGDEN
Entity Title: Not reported
Affiliation Address: 3090 APACHE CIR
Affiliation City: THOUSAND OAKS
Affiliation State: CA
Affiliation Country: Not reported
Affiliation Zip: 91360
Affiliation Phone: ,

Affiliation Type Desc: Identification Signer
Entity Name: DAVID OGDEN
Entity Title: PRESIDENT
Affiliation Address: Not reported
Affiliation City: Not reported
Affiliation State: Not reported
Affiliation Country: Not reported
Affiliation Zip: Not reported
Affiliation Phone: ,

Affiliation Type Desc: Operator
Entity Name: DAVID OGDEN
Entity Title: Not reported
Affiliation Address: Not reported
Affiliation City: Not reported
Affiliation State: Not reported
Affiliation Country: Not reported
Affiliation Zip: Not reported
Affiliation Phone: (805) 499-1973,

Affiliation Type Desc: Parent Corporation
Entity Name: J B W PRECISION INC.
Entity Title: Not reported
Affiliation Address: Not reported
Affiliation City: Not reported
Affiliation State: Not reported
Affiliation Country: Not reported
Affiliation Zip: Not reported
Affiliation Phone: ,

Affiliation Type Desc: Document Preparer
Entity Name: DAVID OGDEN
Entity Title: Not reported
Affiliation Address: Not reported
Affiliation City: Not reported
Affiliation State: Not reported
Affiliation Country: Not reported
Affiliation Zip: Not reported
Affiliation Phone: ,

Affiliation Type Desc: Facility Mailing Address

Map ID
 Direction
 Distance
 Elevation

MAP FINDINGS

Site

Database(s)

EDR ID Number
 EPA ID Number

J B W PRECISION INC. (Continued)

S103647856

Entity Name: Mailing Address
 Entity Title: Not reported
 Affiliation Address: 2650 LAVERY CT
 Affiliation City: NEWBURY PARK
 Affiliation State: CA
 Affiliation Country: Not reported
 Affiliation Zip: 91320
 Affiliation Phone: ,

Affiliation Type Desc: Legal Owner
 Entity Name: J B W PRECISION
 Entity Title: Not reported
 Affiliation Address: 2650 LAVERY CT
 Affiliation City: NEWBURY PARK
 Affiliation State: CA
 Affiliation Country: United States
 Affiliation Zip: 91320
 Affiliation Phone: (805) 499-1973,

L69
SSE
1/8-1/4
0.178 mi.
938 ft.

JBW PRECISION INC
2650 LAVERY COURT
NEWBURY PARK, CA 91320

RCRA NonGen / NLR

1024785506
CAL000003308

Site 2 of 2 in cluster L

Relative:
Higher
Actual:
683 ft.

RCRA NonGen / NLR:
 Date Form Received by Agency: 19891114
 Handler Name: JBW PRECISION INC
 Handler Address: 2650 LAVERY COURT
 Handler City,State,Zip: NEWBURY PARK, CA 91320-0000
 EPA ID: CAL000003308
 Contact Name: DAVID OGDEN
 Contact Address: 2650 LAVERY COURT
 Contact City,State,Zip: NEWBURY PARK, CA 91320
 Contact Telephone: 805-499-1973
 Contact Fax: 805-499-6087
 Contact Email: DOGDEN@JBWPRECISION.COM
 Contact Title: Not reported
 EPA Region: 09
 Land Type: Not reported
 Federal Waste Generator Description: Not a generator, verified
 Non-Notifier: Not reported
 Biennial Report Cycle: Not reported
 Accessibility: Not reported
 Active Site Indicator: Handler Activities
 State District Owner: Not reported
 State District: Not reported
 Mailing Address: 2650 LAVERY CT
 Mailing City,State,Zip: NEWBURY PARK, CA 91320-0000
 Owner Name: DAVID OGDEN
 Owner Type: Other
 Operator Name: DAVID OGDEN
 Operator Type: Other
 Short-Term Generator Activity: No
 Importer Activity: No
 Mixed Waste Generator: No
 Transporter Activity: No

Map ID
 Direction
 Distance
 Elevation

MAP FINDINGS

Site

Database(s)

EDR ID Number
 EPA ID Number

JBW PRECISION INC (Continued)

1024785506

Transfer Facility Activity:	No
Recycler Activity with Storage:	No
Small Quantity On-Site Burner Exemption:	No
Smelting Melting and Refining Furnace Exemption:	No
Underground Injection Control:	No
Off-Site Waste Receipt:	No
Universal Waste Indicator:	Yes
Universal Waste Destination Facility:	Yes
Federal Universal Waste:	No
Active Site Fed-Reg Treatment Storage and Disposal Facility:	Not reported
Active Site Converter Treatment storage and Disposal Facility:	Not reported
Active Site State-Reg Treatment Storage and Disposal Facility:	Not reported
Active Site State-Reg Handler:	---
Federal Facility Indicator:	Not reported
Hazardous Secondary Material Indicator:	N
Sub-Part K Indicator:	Not reported
Commercial TSD Indicator:	No
Treatment Storage and Disposal Type:	Not reported
2018 GPRC Permit Baseline:	Not on the Baseline
2018 GPRC Renewals Baseline:	Not on the Baseline
Permit Renewals Workload Universe:	Not reported
Permit Workload Universe:	Not reported
Permit Progress Universe:	Not reported
Post-Closure Workload Universe:	Not reported
Closure Workload Universe:	Not reported
202 GPRC Corrective Action Baseline:	No
Corrective Action Workload Universe:	No
Subject to Corrective Action Universe:	No
Non-TSDs Where RCRA CA has Been Imposed Universe:	No
TSDs Potentially Subject to CA Under 3004 (u)/(v) Universe:	No
TSDs Only Subject to CA under Discretionary Auth Universe:	No
Corrective Action Priority Ranking:	No NCAPS ranking
Environmental Control Indicator:	No
Institutional Control Indicator:	No
Human Exposure Controls Indicator:	N/A
Groundwater Controls Indicator:	N/A
Operating TSD Universe:	Not reported
Full Enforcement Universe:	Not reported
Significant Non-Complier Universe:	No
Unaddressed Significant Non-Complier Universe:	No
Addressed Significant Non-Complier Universe:	No
Significant Non-Complier With a Compliance Schedule Universe:	No
Financial Assurance Required:	Not reported
Handler Date of Last Change:	20180905
Recognized Trader-Importer:	No
Recognized Trader-Exporter:	No
Importer of Spent Lead Acid Batteries:	No
Exporter of Spent Lead Acid Batteries:	No
Recycler Activity Without Storage:	No
Manifest Broker:	No
Sub-Part P Indicator:	No

Handler - Owner Operator:

Owner/Operator Indicator:	Operator
Owner/Operator Name:	DAVID OGDEN
Legal Status:	Other

Map ID
Direction
Distance
Elevation

MAP FINDINGS

Site

Database(s)

EDR ID Number
EPA ID Number

JBW PRECISION INC (Continued)

1024785506

Date Became Current:	Not reported
Date Ended Current:	Not reported
Owner/Operator Address:	2650 LAVERY COURT
Owner/Operator City,State,Zip:	NEWBURY PARK, CA 91320
Owner/Operator Telephone:	805-499-1973
Owner/Operator Telephone Ext:	Not reported
Owner/Operator Fax:	Not reported
Owner/Operator Email:	Not reported
Owner/Operator Indicator:	Owner
Owner/Operator Name:	DAVID OGDEN
Legal Status:	Other
Date Became Current:	Not reported
Date Ended Current:	Not reported
Owner/Operator Address:	3090 APACHE CIRCLE
Owner/Operator City,State,Zip:	THOUSAND OAKS, CA 91360-0000
Owner/Operator Telephone:	805-492-0968
Owner/Operator Telephone Ext:	Not reported
Owner/Operator Fax:	Not reported
Owner/Operator Email:	Not reported

Historic Generators:

Receive Date:	19891114
Handler Name:	JBW PRECISION INC
Federal Waste Generator Description:	Not a generator, verified
State District Owner:	Not reported
Large Quantity Handler of Universal Waste:	No
Recognized Trader Importer:	No
Recognized Trader Exporter:	No
Spent Lead Acid Battery Importer:	No
Spent Lead Acid Battery Exporter:	No
Current Record:	Yes
Non Storage Recycler Activity:	Not reported
Electronic Manifest Broker:	Not reported

List of NAICS Codes and Descriptions:

NAICS Code:	3323
NAICS Description:	ARCHITECTURAL AND STRUCTURAL METALS MANUFACTURING
NAICS Code:	333513
NAICS Description:	MACHINE TOOL (METAL FORMING TYPES) MANUFACTURING

Facility Has Received Notices of Violations:

Violations:	No Violations Found
-------------	---------------------

Evaluation Action Summary:

Evaluations:	No Evaluations Found
--------------	----------------------

MAP FINDINGS

Map ID
 Direction
 Distance
 Elevation

Site

Database(s)

EDR ID Number
 EPA ID Number

M70
SW
1/8-1/4
0.179 mi.
943 ft.

WELDLOGIC INC
2550 AZURITE CR
NEWBURY PK, CA 91320

RCRA-SQG **1001195374**
CAR000019422

Site 1 of 5 in cluster M

Relative:
Lower
Actual:
680 ft.

RCRA-SQG:
 Date Form Received by Agency: 19970429
 Handler Name: WELDLOGIC INC
 Handler Address: 2550 AZURITE CR
 Handler City,State,Zip: NEWBURY PK, CA 91320
 EPA ID: CAR000019422
 Contact Name: ROBERT CATALANO
 Contact Address: 2550 AZURITE CR
 Contact City,State,Zip: NEWBURY PK, CA 91320
 Contact Telephone: 805-498-4004
 Contact Fax: Not reported
 Contact Email: Not reported
 Contact Title: Not reported
 EPA Region: 09
 Land Type: Private
 Federal Waste Generator Description: Small Quantity Generator
 Non-Notifier: Not reported
 Biennial Report Cycle: Not reported
 Accessibility: Not reported
 Active Site Indicator: Handler Activities
 State District Owner: Not reported
 State District: Not reported
 Mailing Address: AZURITE CR
 Mailing City,State,Zip: NEWBURY PK, CA 91320
 Owner Name: ROBERT ELIZARRAZ
 Owner Type: Private
 Operator Name: Not reported
 Operator Type: Not reported
 Short-Term Generator Activity: No
 Importer Activity: No
 Mixed Waste Generator: No
 Transporter Activity: No
 Transfer Facility Activity: No
 Recycler Activity with Storage: No
 Small Quantity On-Site Burner Exemption: No
 Smelting Melting and Refining Furnace Exemption: No
 Underground Injection Control: No
 Off-Site Waste Receipt: No
 Universal Waste Indicator: No
 Universal Waste Destination Facility: No
 Federal Universal Waste: No
 Active Site Fed-Reg Treatment Storage and Disposal Facility: Not reported
 Active Site Converter Treatment storage and Disposal Facility: Not reported
 Active Site State-Reg Treatment Storage and Disposal Facility: Not reported
 Active Site State-Reg Handler: ---
 Federal Facility Indicator: Not reported
 Hazardous Secondary Material Indicator: NN
 Sub-Part K Indicator: Not reported
 Commercial TSD Indicator: No
 Treatment Storage and Disposal Type: Not reported
 2018 GPRA Permit Baseline: Not on the Baseline
 2018 GPRA Renewals Baseline: Not on the Baseline
 Permit Renewals Workload Universe: Not reported

Map ID
 Direction
 Distance
 Elevation

MAP FINDINGS

Site

Database(s)

EDR ID Number
 EPA ID Number

WELDLOGIC INC (Continued)

1001195374

Permit Workload Universe:	Not reported
Permit Progress Universe:	Not reported
Post-Closure Workload Universe:	Not reported
Closure Workload Universe:	Not reported
202 GPRA Corrective Action Baseline:	No
Corrective Action Workload Universe:	No
Subject to Corrective Action Universe:	No
Non-TSDFs Where RCRA CA has Been Imposed Universe:	No
TSDFs Potentially Subject to CA Under 3004 (u)/(v) Universe:	No
TSDFs Only Subject to CA under Discretionary Auth Universe:	No
Corrective Action Priority Ranking:	No NCAPS ranking
Environmental Control Indicator:	No
Institutional Control Indicator:	No
Human Exposure Controls Indicator:	N/A
Groundwater Controls Indicator:	N/A
Operating TSDF Universe:	Not reported
Full Enforcement Universe:	Not reported
Significant Non-Complier Universe:	No
Unaddressed Significant Non-Complier Universe:	No
Addressed Significant Non-Complier Universe:	No
Significant Non-Complier With a Compliance Schedule Universe:	No
Financial Assurance Required:	Not reported
Handler Date of Last Change:	20000915
Recognized Trader-Importer:	No
Recognized Trader-Exporter:	No
Importer of Spent Lead Acid Batteries:	No
Exporter of Spent Lead Acid Batteries:	No
Recycler Activity Without Storage:	Not reported
Manifest Broker:	Not reported
Sub-Part P Indicator:	No

Handler - Owner Operator:

Owner/Operator Indicator:	Owner
Owner/Operator Name:	ROBERT ELIZARRAZ
Legal Status:	Private
Date Became Current:	Not reported
Date Ended Current:	Not reported
Owner/Operator Address:	2550 AZURITE CR
Owner/Operator City,State,Zip:	NEWBURY PK, CA 91320
Owner/Operator Telephone:	805-498-4004
Owner/Operator Telephone Ext:	Not reported
Owner/Operator Fax:	Not reported
Owner/Operator Email:	Not reported

Historic Generators:

Receive Date:	19970429
Handler Name:	WELDLOGIC INC
Federal Waste Generator Description:	Small Quantity Generator
State District Owner:	Not reported
Large Quantity Handler of Universal Waste:	No
Recognized Trader Importer:	No
Recognized Trader Exporter:	No
Spent Lead Acid Battery Importer:	No
Spent Lead Acid Battery Exporter:	No
Current Record:	Yes

Map ID
 Direction
 Distance
 Elevation

MAP FINDINGS

Site

Database(s)

EDR ID Number
 EPA ID Number

WELDLGIC INC (Continued)

1001195374

Non Storage Recycler Activity: Not reported
 Electronic Manifest Broker: Not reported

List of NAICS Codes and Descriptions:
 NAICS Codes: No NAICS Codes Found

Facility Has Received Notices of Violations:
 Violations: No Violations Found

Evaluation Action Summary:
 Evaluations: No Evaluations Found

**N71
 SE
 1/8-1/4
 0.188 mi.
 990 ft.**

**DA-LO ENGINEERING
 2696 LAVERY CT #19
 NEWBURY PARK, CA 91320**

RCRA NonGen / NLR

**1024799508
 CAL000211882**

Site 1 of 4 in cluster N

**Relative:
 Higher
 Actual:
 700 ft.**

RCRA NonGen / NLR:
 Date Form Received by Agency: 19991116
 Handler Name: DA-LO ENGINEERING
 Handler Address: 2696 LAVERY CT #19
 Handler City,State,Zip: NEWBURY PARK, CA 91320-0000
 EPA ID: CAL000211882
 Contact Name: TERRI DAVIDSON
 Contact Address: 2696 LAVERY COURT
 Contact City,State,Zip: NEWBURY PARK, CA 91320
 Contact Telephone: 805-498-5016
 Contact Fax: 805-375-1033
 Contact Email: SOCCER4T@AOL.COM
 Contact Title: Not reported
 EPA Region: 09
 Land Type: Not reported
 Federal Waste Generator Description: Not a generator, verified
 Non-Notifier: Not reported
 Biennial Report Cycle: Not reported
 Accessibility: Not reported
 Active Site Indicator: Handler Activities
 State District Owner: Not reported
 State District: Not reported
 Mailing Address: 2696 LAVERY CT STE 19
 Mailing City,State,Zip: NEWBURY PARK, CA 91320-0000
 Owner Name: TERRI DAVIDSON
 Owner Type: Other
 Operator Name: TERRI DAVIDSON
 Operator Type: Other
 Short-Term Generator Activity: No
 Importer Activity: No
 Mixed Waste Generator: No
 Transporter Activity: No
 Transfer Facility Activity: No
 Recycler Activity with Storage: No
 Small Quantity On-Site Burner Exemption: No
 Smelting Melting and Refining Furnace Exemption: No
 Underground Injection Control: No

Map ID
 Direction
 Distance
 Elevation

MAP FINDINGS

Site

Database(s)

EDR ID Number
 EPA ID Number

DA-LO ENGINEERING (Continued)

1024799508

Off-Site Waste Receipt:	No
Universal Waste Indicator:	Yes
Universal Waste Destination Facility:	Yes
Federal Universal Waste:	No
Active Site Fed-Reg Treatment Storage and Disposal Facility:	Not reported
Active Site Converter Treatment storage and Disposal Facility:	Not reported
Active Site State-Reg Treatment Storage and Disposal Facility:	Not reported
Active Site State-Reg Handler:	---
Federal Facility Indicator:	Not reported
Hazardous Secondary Material Indicator:	N
Sub-Part K Indicator:	Not reported
Commercial TSD Indicator:	No
Treatment Storage and Disposal Type:	Not reported
2018 GPRA Permit Baseline:	Not on the Baseline
2018 GPRA Renewals Baseline:	Not on the Baseline
Permit Renewals Workload Universe:	Not reported
Permit Workload Universe:	Not reported
Permit Progress Universe:	Not reported
Post-Closure Workload Universe:	Not reported
Closure Workload Universe:	Not reported
202 GPRA Corrective Action Baseline:	No
Corrective Action Workload Universe:	No
Subject to Corrective Action Universe:	No
Non-TSDFs Where RCRA CA has Been Imposed Universe:	No
TSDFs Potentially Subject to CA Under 3004 (u)/(v) Universe:	No
TSDFs Only Subject to CA under Discretionary Auth Universe:	No
Corrective Action Priority Ranking:	No NCAPS ranking
Environmental Control Indicator:	No
Institutional Control Indicator:	No
Human Exposure Controls Indicator:	N/A
Groundwater Controls Indicator:	N/A
Operating TSDF Universe:	Not reported
Full Enforcement Universe:	Not reported
Significant Non-Complier Universe:	No
Unaddressed Significant Non-Complier Universe:	No
Addressed Significant Non-Complier Universe:	No
Significant Non-Complier With a Compliance Schedule Universe:	No
Financial Assurance Required:	Not reported
Handler Date of Last Change:	20180905
Recognized Trader-Importer:	No
Recognized Trader-Exporter:	No
Importer of Spent Lead Acid Batteries:	No
Exporter of Spent Lead Acid Batteries:	No
Recycler Activity Without Storage:	No
Manifest Broker:	No
Sub-Part P Indicator:	No

Handler - Owner Operator:

Owner/Operator Indicator:	Operator
Owner/Operator Name:	TERRI DAVIDSON
Legal Status:	Other
Date Became Current:	Not reported
Date Ended Current:	Not reported
Owner/Operator Address:	2696 LAVERY COURT
Owner/Operator City,State,Zip:	NEWBURY PARK, CA 91320
Owner/Operator Telephone:	805-498-5016

Map ID
Direction
Distance
Elevation

MAP FINDINGS

Site

Database(s)

EDR ID Number
EPA ID Number

DA-LO ENGINEERING (Continued)

1024799508

Owner/Operator Telephone Ext: Not reported
Owner/Operator Fax: Not reported
Owner/Operator Email: Not reported

Owner/Operator Indicator: Owner
Owner/Operator Name: TERRI DAVIDSON
Legal Status: Other
Date Became Current: Not reported
Date Ended Current: Not reported
Owner/Operator Address: 2696 LAVERY CT. #19
Owner/Operator City,State,Zip: NEWBURY PARK, CA 91320-0000
Owner/Operator Telephone: 805-498-5016
Owner/Operator Telephone Ext: Not reported
Owner/Operator Fax: Not reported
Owner/Operator Email: Not reported

Historic Generators:

Receive Date: 19991116
Handler Name: DA-LO ENGINEERING
Federal Waste Generator Description: Not a generator, verified
State District Owner: Not reported
Large Quantity Handler of Universal Waste: No
Recognized Trader Importer: No
Recognized Trader Exporter: No
Spent Lead Acid Battery Importer: No
Spent Lead Acid Battery Exporter: No
Current Record: Yes
Non Storage Recycler Activity: Not reported
Electronic Manifest Broker: Not reported

List of NAICS Codes and Descriptions:

NAICS Code: 336399
NAICS Description: ALL OTHER MOTOR VEHICLE PARTS MANUFACTURING

Facility Has Received Notices of Violations:

Violations: No Violations Found

Evaluation Action Summary:

Evaluations: No Evaluations Found

N72
SE
1/8-1/4
0.188 mi.
990 ft.

CONEJO CIRCUITS, INC.
2696 LAVERY COURT #19
NEWBURY PARK, CA

CA UST **U002244039**
N/A

Site 2 of 4 in cluster N

Relative:
Higher
Actual:
700 ft.

VENTURA CO. UST:
Name: CONEJO CIRCUITS, INC.
Address: 2696 LAVERY COURT #19
City: NEWBURY PARK
Facility ID: D 271
Facility Status: Inactive

MAP FINDINGS

Map ID
Direction
Distance
Elevation

Site

Database(s)

EDR ID Number
EPA ID Number

N73
SE
1/8-1/4
0.188 mi.
990 ft.

DA-LO ENGINEERING INC
2696 LAVERY CT #19
NEWBURY PARK, CA 91320

CA CERS HAZ WASTE
CA VENTURA CO. BWT
CA CERS

S108204314
N/A

Site 3 of 4 in cluster N

Relative:
Higher
Actual:
700 ft.

CERS HAZ WASTE:
Name: DA-LO ENGINEERING INC
Address: 2696 LAVERY CT #19
City,State,Zip: NEWBURY PARK, CA 91320
Site ID: 110045
CERS ID: 10333186
CERS Description: Hazardous Waste Generator

VENTURA CO. BWT:
Name: DA-LO ENGINEERING INC
Address: 2696 LAVERY CT #19
City,State,Zip: NEWBURY PARK, CA
Facility ID: FA0005574
Program: BUSINESS PLAN/HAZARDOUS WASTE GENERATOR

CERS:
Name: DA-LO ENGINEERING INC
Address: 2696 LAVERY CT #19
City,State,Zip: NEWBURY PARK, CA 91320
Site ID: 110045
CERS ID: 10333186
CERS Description: Chemical Storage Facilities

Violations:
Site ID: 110045
Site Name: DA-LO ENGINEERING INC
Violation Date: 04-24-2017
Citation: HSC 6.95 25508(a)(1) - California Health and Safety Code, Chapter 6.95, Section(s) 25508(a)(1)
Violation Description: Failure to annually review and electronically certify that the business plan is complete and accurate on or before the annual due date.
Violation Notes: Returned to compliance on 05/12/2017.
Violation Division: Ventura County Environmental Health
Violation Program: HMRRP
Violation Source: CERS,

Site ID: 110045
Site Name: DA-LO ENGINEERING INC
Violation Date: 10-03-2013
Citation: 22 CCR 12 66262.34(d) - California Code of Regulations, Title 22, Chapter 12, Section(s) 66262.34(d)
Violation Description: Failure to dispose of hazardous waste within 180 days (or 270 if waste is transported over 200 miles) for the generator who generates less than 1000 kilogram per month, but more than 100 kilograms per month.
Violation Notes: Returned to compliance on 10/09/2013.
Violation Division: Ventura County Environmental Health
Violation Program: HW
Violation Source: CERS,

Evaluation:
Eval General Type: Compliance Evaluation Inspection

Map ID
Direction
Distance
Elevation

MAP FINDINGS

Site

Database(s)

EDR ID Number
EPA ID Number

DA-LO ENGINEERING INC (Continued)

S108204314

Eval Date: 04-23-2015
Violations Found: No
Eval Type: Routine done by local agency
Eval Notes: Not reported
Eval Division: Ventura County Environmental Health
Eval Program: HMRRP
Eval Source: CERS,

Eval General Type: Compliance Evaluation Inspection
Eval Date: 08-25-2017
Violations Found: No
Eval Type: Routine done by local agency
Eval Notes: Not reported
Eval Division: Ventura County Environmental Health
Eval Program: HW
Eval Source: CERS,

Eval General Type: Compliance Evaluation Inspection
Eval Date: 10-29-2019
Violations Found: No
Eval Type: Routine done by local agency
Eval Notes: Not reported
Eval Division: Ventura County Environmental Health
Eval Program: HMRRP
Eval Source: CERS,

Eval General Type: Compliance Evaluation Inspection
Eval Date: 04-23-2015
Violations Found: No
Eval Type: Routine done by local agency
Eval Notes: Not reported
Eval Division: Ventura County Environmental Health
Eval Program: HW
Eval Source: CERS,

Eval General Type: Compliance Evaluation Inspection
Eval Date: 08-25-2017
Violations Found: No
Eval Type: Routine done by local agency
Eval Notes: Not reported
Eval Division: Ventura County Environmental Health
Eval Program: HMRRP
Eval Source: CERS,

Eval General Type: Compliance Evaluation Inspection
Eval Date: 10-03-2013
Violations Found: Yes
Eval Type: Routine done by local agency
Eval Notes: Not reported
Eval Division: Ventura County Environmental Health
Eval Program: HW
Eval Source: CERS,

Eval General Type: Compliance Evaluation Inspection
Eval Date: 10-29-2019
Violations Found: No
Eval Type: Routine done by local agency

Map ID
Direction
Distance
Elevation

MAP FINDINGS

Site

Database(s)

EDR ID Number
EPA ID Number

DA-LO ENGINEERING INC (Continued)

S108204314

Eval Notes: Not reported
Eval Division: Ventura County Environmental Health
Eval Program: HW
Eval Source: CERS,

Eval General Type: Compliance Evaluation Inspection
Eval Date: 04-24-2017
Violations Found: Yes
Eval Type: Routine done by local agency
Eval Notes: Not reported
Eval Division: Ventura County Environmental Health
Eval Program: HMRRP
Eval Source: CERS,

Eval General Type: Compliance Evaluation Inspection
Eval Date: 10-03-2013
Violations Found: No
Eval Type: Routine done by local agency
Eval Notes: Not reported
Eval Division: Ventura County Environmental Health
Eval Program: HMRRP
Eval Source: CERS,

Affiliation:

Affiliation Type Desc: Identification Signer
Entity Name: Terri Davidson
Entity Title: General Manager
Affiliation Address: Not reported
Affiliation City: Not reported
Affiliation State: Not reported
Affiliation Country: Not reported
Affiliation Zip: Not reported
Affiliation Phone: ,

Affiliation Type Desc: Legal Owner
Entity Name: DA-LO ENGINEERING INC.
Entity Title: Not reported
Affiliation Address: 2696 LAVERY CT #19
Affiliation City: NEWBURY PARK
Affiliation State: CA
Affiliation Country: United States
Affiliation Zip: 91320
Affiliation Phone: (805) 498-5016,

Affiliation Type Desc: Operator
Entity Name: TERRI DAVIDSON
Entity Title: Not reported
Affiliation Address: Not reported
Affiliation City: Not reported
Affiliation State: Not reported
Affiliation Country: Not reported
Affiliation Zip: Not reported
Affiliation Phone: (805) 498-5016,

Affiliation Type Desc: Facility Mailing Address
Entity Name: Mailing Address
Entity Title: Not reported

Map ID
Direction
Distance
Elevation

MAP FINDINGS

Site

Database(s)

EDR ID Number
EPA ID Number

DA-LO ENGINEERING INC (Continued)

S108204314

Affiliation Address: 2696 LAVERY CT #19
Affiliation City: NEWBURY PARK
Affiliation State: CA
Affiliation Country: Not reported
Affiliation Zip: 91320
Affiliation Phone: ,

Affiliation Type Desc: CUPA District
Entity Name: Ventura County Environmental Health
Entity Title: Not reported
Affiliation Address: 800 South Victoria Avenue
Affiliation City: Ventura
Affiliation State: CA
Affiliation Country: Not reported
Affiliation Zip: 93009
Affiliation Phone: (805) 654-2813,

Affiliation Type Desc: Document Preparer
Entity Name: self
Entity Title: Not reported
Affiliation Address: Not reported
Affiliation City: Not reported
Affiliation State: Not reported
Affiliation Country: Not reported
Affiliation Zip: Not reported
Affiliation Phone: ,

Affiliation Type Desc: Environmental Contact
Entity Name: TERRI DAVIDSON
Entity Title: Not reported
Affiliation Address: 2696 LAVERY CT #19
Affiliation City: NEWBURY PARK
Affiliation State: CA
Affiliation Country: Not reported
Affiliation Zip: 91320
Affiliation Phone: ,

Affiliation Type Desc: Parent Corporation
Entity Name: DA-LO ENGINEERING INC
Entity Title: Not reported
Affiliation Address: Not reported
Affiliation City: Not reported
Affiliation State: Not reported
Affiliation Country: Not reported
Affiliation Zip: Not reported
Affiliation Phone: ,

Map ID
 Direction
 Distance
 Elevation

MAP FINDINGS

Site

Database(s)

EDR ID Number
 EPA ID Number

WESTLAKE AUDIO INC (Continued)

1000414063

Permit Workload Universe:	Not reported
Permit Progress Universe:	Not reported
Post-Closure Workload Universe:	Not reported
Closure Workload Universe:	Not reported
202 GPRA Corrective Action Baseline:	No
Corrective Action Workload Universe:	No
Subject to Corrective Action Universe:	No
Non-TSDFs Where RCRA CA has Been Imposed Universe:	No
TSDFs Potentially Subject to CA Under 3004 (u)/(v) Universe:	No
TSDFs Only Subject to CA under Discretionary Auth Universe:	No
Corrective Action Priority Ranking:	No NCAPS ranking
Environmental Control Indicator:	No
Institutional Control Indicator:	No
Human Exposure Controls Indicator:	N/A
Groundwater Controls Indicator:	N/A
Operating TSDF Universe:	Not reported
Full Enforcement Universe:	Not reported
Significant Non-Complier Universe:	No
Unaddressed Significant Non-Complier Universe:	No
Addressed Significant Non-Complier Universe:	No
Significant Non-Complier With a Compliance Schedule Universe:	No
Financial Assurance Required:	Not reported
Handler Date of Last Change:	20020627
Recognized Trader-Importer:	No
Recognized Trader-Exporter:	No
Importer of Spent Lead Acid Batteries:	No
Exporter of Spent Lead Acid Batteries:	No
Recycler Activity Without Storage:	Not reported
Manifest Broker:	Not reported
Sub-Part P Indicator:	No

Handler - Owner Operator:

Owner/Operator Indicator:	Operator
Owner/Operator Name:	NOT REQUIRED
Legal Status:	Private
Date Became Current:	Not reported
Date Ended Current:	Not reported
Owner/Operator Address:	NOT REQUIRED
Owner/Operator City,State,Zip:	NOT REQUIRED, ME 99999
Owner/Operator Telephone:	415-555-1212
Owner/Operator Telephone Ext:	Not reported
Owner/Operator Fax:	Not reported
Owner/Operator Email:	Not reported

Owner/Operator Indicator:	Owner
Owner/Operator Name:	WESTLAKE AUDIO INC
Legal Status:	Private
Date Became Current:	Not reported
Date Ended Current:	Not reported
Owner/Operator Address:	NOT REQUIRED
Owner/Operator City,State,Zip:	NOT REQUIRED, ME 99999
Owner/Operator Telephone:	415-555-1212
Owner/Operator Telephone Ext:	Not reported
Owner/Operator Fax:	Not reported
Owner/Operator Email:	Not reported

Map ID
Direction
Distance
Elevation

MAP FINDINGS

Site

Database(s)

EDR ID Number
EPA ID Number

WESTLAKE AUDIO INC (Continued)

1000414063

Historic Generators:

Receive Date: 19871117
Handler Name: WESTLAKE AUDIO INC
Federal Waste Generator Description: Small Quantity Generator
State District Owner: CA
Large Quantity Handler of Universal Waste: No
Recognized Trader Importer: No
Recognized Trader Exporter: No
Spent Lead Acid Battery Importer: No
Spent Lead Acid Battery Exporter: No
Current Record: Yes
Non Storage Recycler Activity: Not reported
Electronic Manifest Broker: Not reported

List of NAICS Codes and Descriptions:

NAICS Code: 42183
NAICS Description: INDUSTRIAL MACHINERY AND EQUIPMENT WHOLESALERS

Facility Has Received Notices of Violations:

Violations: No Violations Found

Evaluation Action Summary:

Evaluations: No Evaluations Found

FINDS:

Registry ID: 110002795887

Click Here:

Environmental Interest/Information System:

California Hazardous Waste Tracking System - Datamart (HWTS-DATAMART) provides California with information on hazardous waste shipments for generators, transporters, and treatment, storage, and disposal facilities.

RCRAInfo is a national information system that supports the Resource Conservation and Recovery Act (RCRA) program through the tracking of events and activities related to facilities that generate, transport, and treat, store, or dispose of hazardous waste. RCRAInfo allows RCRA program staff to track the notification, permit, compliance, and corrective action activities required under RCRA.

STATE MASTER

[Click this hyperlink](#) while viewing on your computer to access additional FINDS: detail in the EDR Site Report.

ECHO:

Envid: 1000414063
Registry ID: 110002795887
DFR URL: <http://echo.epa.gov/detailed-facility-report?fid=110002795887>
Name: WESTLAKE AUDIO INC
Address: 2696 LAVERY COURT UNIT 18
City,State,Zip: NEWBURY PARK, CA 91320

Map ID
 Direction
 Distance
 Elevation

MAP FINDINGS

Site

Database(s)

EDR ID Number
 EPA ID Number

M75 WSW 1/8-1/4 0.188 mi. 991 ft. Relative: Higher Actual: 687 ft.	THIBIANT INTERNATIONAL INC DBA THIBIANT NATURALS 2585 AZURITE CIR NEWBURY PARK, CA 91320 Site 2 of 5 in cluster M RCRA NonGen / NLR:	RCRA NonGen / NLR	1024867522 CAL000436117
	Date Form Received by Agency:	20180515	
	Handler Name:	THIBIANT INTERNATIONAL INC DBA THIBIANT NATURALS	
	Handler Address:	2585 AZURITE CIR	
	Handler City,State,Zip:	NEWBURY PARK, CA 91320	
	EPA ID:	CAL000436117	
	Contact Name:	ROBERT DELGADO	
	Contact Address:	2585 AZURITE CIR	
	Contact City,State,Zip:	NEWBURY PARK, CA 91320	
	Contact Telephone:	805-376-9960	
	Contact Fax:	805-498-2614	
	Contact Email:	RDELGADO@COSMETICTECHNOLOGIES.COM	
	Contact Title:	Not reported	
	EPA Region:	09	
	Land Type:	Not reported	
	Federal Waste Generator Description:	Not a generator, verified	
	Non-Notifier:	Not reported	
	Biennial Report Cycle:	Not reported	
	Accessibility:	Not reported	
	Active Site Indicator:	Handler Activities	
	State District Owner:	Not reported	
	State District:	Not reported	
	Mailing Address:	2550 AZURITE CIR	
	Mailing City,State,Zip:	NEWBURY PARK, CA 91320	
	Owner Name:	KDC US HOLDING	
	Owner Type:	Other	
	Operator Name:	ROBERT DELGADO	
	Operator Type:	Other	
	Short-Term Generator Activity:	No	
	Importer Activity:	No	
	Mixed Waste Generator:	No	
	Transporter Activity:	No	
	Transfer Facility Activity:	No	
	Recycler Activity with Storage:	No	
	Small Quantity On-Site Burner Exemption:	No	
	Smelting Melting and Refining Furnace Exemption:	No	
	Underground Injection Control:	No	
	Off-Site Waste Receipt:	No	
	Universal Waste Indicator:	Yes	
	Universal Waste Destination Facility:	Yes	
	Federal Universal Waste:	No	
	Active Site Fed-Reg Treatment Storage and Disposal Facility:	Not reported	
	Active Site Converter Treatment storage and Disposal Facility:	Not reported	
	Active Site State-Reg Treatment Storage and Disposal Facility:	Not reported	
	Active Site State-Reg Handler:	---	
	Federal Facility Indicator:	Not reported	
	Hazardous Secondary Material Indicator:	N	
	Sub-Part K Indicator:	Not reported	
	Commercial TSD Indicator:	No	
	Treatment Storage and Disposal Type:	Not reported	
	2018 GPRA Permit Baseline:	Not on the Baseline	
	2018 GPRA Renewals Baseline:	Not on the Baseline	
	Permit Renewals Workload Universe:	Not reported	

Map ID
 Direction
 Distance
 Elevation

MAP FINDINGS

Site

Database(s)

EDR ID Number
 EPA ID Number

THIBIANI INTERNATIONAL INC DBA THIBIANI NATURALS (Continued)

1024867522

Permit Workload Universe:	Not reported
Permit Progress Universe:	Not reported
Post-Closure Workload Universe:	Not reported
Closure Workload Universe:	Not reported
202 GPRA Corrective Action Baseline:	No
Corrective Action Workload Universe:	No
Subject to Corrective Action Universe:	No
Non-TSDFs Where RCRA CA has Been Imposed Universe:	No
TSDFs Potentially Subject to CA Under 3004 (u)/(v) Universe:	No
TSDFs Only Subject to CA under Discretionary Auth Universe:	No
Corrective Action Priority Ranking:	No NCAPS ranking
Environmental Control Indicator:	No
Institutional Control Indicator:	No
Human Exposure Controls Indicator:	N/A
Groundwater Controls Indicator:	N/A
Operating TSDF Universe:	Not reported
Full Enforcement Universe:	Not reported
Significant Non-Complier Universe:	No
Unaddressed Significant Non-Complier Universe:	No
Addressed Significant Non-Complier Universe:	No
Significant Non-Complier With a Compliance Schedule Universe:	No
Financial Assurance Required:	Not reported
Handler Date of Last Change:	20180907
Recognized Trader-Importer:	No
Recognized Trader-Exporter:	No
Importer of Spent Lead Acid Batteries:	No
Exporter of Spent Lead Acid Batteries:	No
Recycler Activity Without Storage:	No
Manifest Broker:	No
Sub-Part P Indicator:	No

Handler - Owner Operator:

Owner/Operator Indicator:	Operator
Owner/Operator Name:	ROBERT DELGADO
Legal Status:	Other
Date Became Current:	Not reported
Date Ended Current:	Not reported
Owner/Operator Address:	2585 AZURITE CIR
Owner/Operator City,State,Zip:	NEWBURY PARK, CA 91320
Owner/Operator Telephone:	805-376-9960
Owner/Operator Telephone Ext:	Not reported
Owner/Operator Fax:	Not reported
Owner/Operator Email:	Not reported

Owner/Operator Indicator:	Owner
Owner/Operator Name:	KDC US HOLDING
Legal Status:	Other
Date Became Current:	Not reported
Date Ended Current:	Not reported
Owner/Operator Address:	1000 ROBINS RD
Owner/Operator City,State,Zip:	LYNCHBURG, CA 24504
Owner/Operator Telephone:	818-709-1345
Owner/Operator Telephone Ext:	Not reported
Owner/Operator Fax:	Not reported
Owner/Operator Email:	Not reported

Map ID
Direction
Distance
Elevation

MAP FINDINGS

Site

Database(s)

EDR ID Number
EPA ID Number

THIBIANT INTERNATIONAL INC DBA THIBIANT NATURALS (Continued)

1024867522

Historic Generators:

Receive Date: 20180515
Handler Name: THIBIANT INTERNATIONAL INC DBA THIBIANT NATURALS
Federal Waste Generator Description: Not a generator, verified
State District Owner: Not reported
Large Quantity Handler of Universal Waste: No
Recognized Trader Importer: No
Recognized Trader Exporter: No
Spent Lead Acid Battery Importer: No
Spent Lead Acid Battery Exporter: No
Current Record: Yes
Non Storage Recycler Activity: Not reported
Electronic Manifest Broker: Not reported

List of NAICS Codes and Descriptions:

NAICS Code: 325620
NAICS Description: TOILET PREPARATION MANUFACTURING

Facility Has Received Notices of Violations:

Violations: No Violations Found

Evaluation Action Summary:

Evaluations: No Evaluations Found

K76
ESE
1/8-1/4
0.189 mi.
997 ft.

EMCOR MESA ENERGY SYSTEMS
2192 ANCHOR CT STE A
THOUSAND OAKS, CA 91320

RCRA NonGen / NLR

1026170089
CAL000404001

Site 3 of 6 in cluster K

Relative:
Higher
Actual:
692 ft.

RCRA NonGen / NLR:
Date Form Received by Agency: 20150126
Handler Name: EMCOR MESA ENERGY SYSTEMS
Handler Address: 2192 ANCHOR CT STE A
Handler City,State,Zip: THOUSAND OAKS, CA 91320
EPA ID: CAL000404001
Contact Name: HENRY STEARNS
Contact Address: 861 LAWRENCE DR
Contact City,State,Zip: THOUSAND OAKS, CA 91320
Contact Telephone: 805-612-6104
Contact Fax: Not reported
Contact Email: HSTEARNS@EMCOR.NET
Contact Title: Not reported
EPA Region: 09
Land Type: Not reported
Federal Waste Generator Description: Not a generator, verified
Non-Notifier: Not reported
Biennial Report Cycle: Not reported
Accessibility: Not reported
Active Site Indicator: Not reported
State District Owner: Not reported
State District: Not reported
Mailing Address: 861 LAWRENCE DR
Mailing City,State,Zip: THOUSAND OAKS, CA 91320
Owner Name: EMCOR MESA ENERGY SYSTEMS

Map ID
 Direction
 Distance
 Elevation

MAP FINDINGS

Site

Database(s)

EDR ID Number
 EPA ID Number

EMCOR MESA ENERGY SYSTEMS (Continued)

1026170089

Owner Type:	Other
Operator Name:	HENRY STEARNS
Operator Type:	Other
Short-Term Generator Activity:	No
Importer Activity:	No
Mixed Waste Generator:	No
Transporter Activity:	No
Transfer Facility Activity:	No
Recycler Activity with Storage:	No
Small Quantity On-Site Burner Exemption:	No
Smelting Melting and Refining Furnace Exemption:	No
Underground Injection Control:	No
Off-Site Waste Receipt:	No
Universal Waste Indicator:	No
Universal Waste Destination Facility:	No
Federal Universal Waste:	No
Active Site Fed-Reg Treatment Storage and Disposal Facility:	Not reported
Active Site Converter Treatment storage and Disposal Facility:	Not reported
Active Site State-Reg Treatment Storage and Disposal Facility:	Not reported
Active Site State-Reg Handler:	---
Federal Facility Indicator:	Not reported
Hazardous Secondary Material Indicator:	N
Sub-Part K Indicator:	Not reported
Commercial TSD Indicator:	No
Treatment Storage and Disposal Type:	Not reported
2018 GPRA Permit Baseline:	Not on the Baseline
2018 GPRA Renewals Baseline:	Not on the Baseline
Permit Renewals Workload Universe:	Not reported
Permit Workload Universe:	Not reported
Permit Progress Universe:	Not reported
Post-Closure Workload Universe:	Not reported
Closure Workload Universe:	Not reported
202 GPRA Corrective Action Baseline:	No
Corrective Action Workload Universe:	No
Subject to Corrective Action Universe:	No
Non-TSDs Where RCRA CA has Been Imposed Universe:	No
TSDs Potentially Subject to CA Under 3004 (u)/(v) Universe:	No
TSDs Only Subject to CA under Discretionary Auth Universe:	No
Corrective Action Priority Ranking:	No NCAPS ranking
Environmental Control Indicator:	No
Institutional Control Indicator:	No
Human Exposure Controls Indicator:	N/A
Groundwater Controls Indicator:	N/A
Operating TSD Universe:	Not reported
Full Enforcement Universe:	Not reported
Significant Non-Complier Universe:	No
Unaddressed Significant Non-Complier Universe:	No
Addressed Significant Non-Complier Universe:	No
Significant Non-Complier With a Compliance Schedule Universe:	No
Financial Assurance Required:	Not reported
Handler Date of Last Change:	20200515
Recognized Trader-Importer:	No
Recognized Trader-Exporter:	No
Importer of Spent Lead Acid Batteries:	No
Exporter of Spent Lead Acid Batteries:	No
Recycler Activity Without Storage:	No
Manifest Broker:	No

Map ID
Direction
Distance
Elevation

MAP FINDINGS

Site

Database(s)

EDR ID Number
EPA ID Number

EMCOR MESA ENERGY SYSTEMS (Continued)

1026170089

Sub-Part P Indicator: No

Handler - Owner Operator:
Owner/Operator Indicator: Owner
Owner/Operator Name: EMCOR MESA ENERGY SYSTEMS
Legal Status: Other
Date Became Current: Not reported
Date Ended Current: Not reported
Owner/Operator Address: 861 LAWRENCE DR
Owner/Operator City,State,Zip: THOUSAND OAKS, CA 91320
Owner/Operator Telephone: 818-865-0849
Owner/Operator Telephone Ext: Not reported
Owner/Operator Fax: Not reported
Owner/Operator Email: Not reported

Owner/Operator Indicator: Operator
Owner/Operator Name: HENRY STEARNS
Legal Status: Other
Date Became Current: Not reported
Date Ended Current: Not reported
Owner/Operator Address: 861 LAWRENCE DR
Owner/Operator City,State,Zip: THOUSAND OAKS, CA 91320
Owner/Operator Telephone: 805-612-6104
Owner/Operator Telephone Ext: Not reported
Owner/Operator Fax: Not reported
Owner/Operator Email: Not reported

Historic Generators:
Receive Date: 20150126
Handler Name: EMCOR MESA ENERGY SYSTEMS
Federal Waste Generator Description: Not a generator, verified
State District Owner: Not reported
Large Quantity Handler of Universal Waste: No
Recognized Trader Importer: Not reported
Recognized Trader Exporter: Not reported
Spent Lead Acid Battery Importer: Not reported
Spent Lead Acid Battery Exporter: Not reported
Current Record: Yes
Non Storage Recycler Activity: Not reported
Electronic Manifest Broker: Not reported

List of NAICS Codes and Descriptions:
NAICS Code: 811412
NAICS Description: APPLIANCE REPAIR AND MAINTENANCE

Facility Has Received Notices of Violations:
Violations: No Violations Found

Evaluation Action Summary:
Evaluations: No Evaluations Found

Map ID
 Direction
 Distance
 Elevation

MAP FINDINGS

EDR ID Number
 EPA ID Number

Map ID Direction Distance Elevation	Site	Database(s)	EDR ID Number EPA ID Number
O77 SW 1/8-1/4 0.195 mi. 1030 ft.	CARLEE ELECTRONICS INC 1157 TOURMALINE DRIVE NEWBURY PARK, CA 91320 Site 1 of 6 in cluster O	RCRA-SQG FINDS ECHO CA HAZNET CA HWTS	1000279898 CAD982520041

Relative:
Lower

Actual:
668 ft.

RCRA-SQG: Date Form Received by Agency: Handler Name: Handler Address: Handler City,State,Zip: EPA ID: Contact Name: Contact Address: Contact City,State,Zip: Contact Telephone: Contact Fax: Contact Email: Contact Title: EPA Region: Land Type: Federal Waste Generator Description: Non-Notifier: Biennial Report Cycle: Accessibility: Active Site Indicator: State District Owner: State District: Mailing Address: Mailing City,State,Zip: Owner Name: Owner Type: Operator Name: Operator Type: Short-Term Generator Activity: Importer Activity: Mixed Waste Generator: Transporter Activity: Transfer Facility Activity: Recycler Activity with Storage: Small Quantity On-Site Burner Exemption: Smelting Melting and Refining Furnace Exemption: Underground Injection Control: Off-Site Waste Receipt: Universal Waste Indicator: Universal Waste Destination Facility: Federal Universal Waste: Active Site Fed-Reg Treatment Storage and Disposal Facility: Active Site Converter Treatment storage and Disposal Facility: Active Site State-Reg Treatment Storage and Disposal Facility: Active Site State-Reg Handler: Federal Facility Indicator: Hazardous Secondary Material Indicator: Sub-Part K Indicator: Commercial TSD Indicator: Treatment Storage and Disposal Type: 2018 GPRA Permit Baseline: 2018 GPRA Renewals Baseline: Permit Renewals Workload Universe:	19890428 CARLEE ELECTRONICS INC 1157 TOURMALINE DRIVE NEWBURY PARK, CA 91320 CAD982520041 ENVIRONMENTAL MANAGER 1157 TOURMALINE DRIVE NEWBURY PARK, CA 91320 805-499-6998 Not reported Not reported Not reported Not reported 09 Not reported Small Quantity Generator Not reported Not reported Not reported Handler Activities CA 3 TOURMALINE DRIVE NEWBURY PARK, CA 91320 CORPORATION Private NOT REQUIRED Private No No No No No No No No No No No No No No No No No Not reported Not reported Not reported --- Not reported NN Not reported No Not reported Not on the Baseline Not on the Baseline Not reported
--	---

Map ID
Direction
Distance
Elevation

MAP FINDINGS

Site

Database(s)

EDR ID Number
EPA ID Number

CARLEE ELECTRONICS INC (Continued)

1000279898

Permit Workload Universe:	Not reported
Permit Progress Universe:	Not reported
Post-Closure Workload Universe:	Not reported
Closure Workload Universe:	Not reported
202 GPRA Corrective Action Baseline:	No
Corrective Action Workload Universe:	No
Subject to Corrective Action Universe:	No
Non-TSDFs Where RCRA CA has Been Imposed Universe:	No
TSDFs Potentially Subject to CA Under 3004 (u)/(v) Universe:	No
TSDFs Only Subject to CA under Discretionary Auth Universe:	No
Corrective Action Priority Ranking:	No NCAPS ranking
Environmental Control Indicator:	No
Institutional Control Indicator:	No
Human Exposure Controls Indicator:	N/A
Groundwater Controls Indicator:	N/A
Operating TSDF Universe:	Not reported
Full Enforcement Universe:	Not reported
Significant Non-Complier Universe:	No
Unaddressed Significant Non-Complier Universe:	No
Addressed Significant Non-Complier Universe:	No
Significant Non-Complier With a Compliance Schedule Universe:	No
Financial Assurance Required:	Not reported
Handler Date of Last Change:	20000915
Recognized Trader-Importer:	No
Recognized Trader-Exporter:	No
Importer of Spent Lead Acid Batteries:	No
Exporter of Spent Lead Acid Batteries:	No
Recycler Activity Without Storage:	Not reported
Manifest Broker:	Not reported
Sub-Part P Indicator:	No

Handler - Owner Operator:

Owner/Operator Indicator:	Owner
Owner/Operator Name:	CORPORATION
Legal Status:	Private
Date Became Current:	Not reported
Date Ended Current:	Not reported
Owner/Operator Address:	NOT REQUIRED
Owner/Operator City,State,Zip:	NOT REQUIRED, ME 99999
Owner/Operator Telephone:	415-555-1212
Owner/Operator Telephone Ext:	Not reported
Owner/Operator Fax:	Not reported
Owner/Operator Email:	Not reported

Owner/Operator Indicator:	Operator
Owner/Operator Name:	NOT REQUIRED
Legal Status:	Private
Date Became Current:	Not reported
Date Ended Current:	Not reported
Owner/Operator Address:	NOT REQUIRED
Owner/Operator City,State,Zip:	NOT REQUIRED, ME 99999
Owner/Operator Telephone:	415-555-1212
Owner/Operator Telephone Ext:	Not reported
Owner/Operator Fax:	Not reported
Owner/Operator Email:	Not reported

Map ID
Direction
Distance
Elevation

MAP FINDINGS

Site

Database(s)

EDR ID Number
EPA ID Number

CARLEE ELECTRONICS INC (Continued)

1000279898

Historic Generators:

Receive Date: 19890428
Handler Name: CARLEE ELECTRONICS INC
Federal Waste Generator Description: Small Quantity Generator
State District Owner: CA
Large Quantity Handler of Universal Waste: No
Recognized Trader Importer: No
Recognized Trader Exporter: No
Spent Lead Acid Battery Importer: No
Spent Lead Acid Battery Exporter: No
Current Record: Yes
Non Storage Recycler Activity: Not reported
Electronic Manifest Broker: Not reported

List of NAICS Codes and Descriptions:

NAICS Codes: No NAICS Codes Found

Facility Has Received Notices of Violations:

Violations: No Violations Found

Evaluation Action Summary:

Evaluations: No Evaluations Found

FINDS:

Registry ID: 110002840230

Click Here:

Environmental Interest/Information System:

RCRAInfo is a national information system that supports the Resource Conservation and Recovery Act (RCRA) program through the tracking of events and activities related to facilities that generate, transport, and treat, store, or dispose of hazardous waste. RCRAInfo allows RCRA program staff to track the notification, permit, compliance, and corrective action activities required under RCRA.

[Click this hyperlink](#) while viewing on your computer to access additional FINDS: detail in the EDR Site Report.

ECHO:

Envid: 1000279898
Registry ID: 110002840230
DFR URL: <http://echo.epa.gov/detailed-facility-report?fid=110002840230>
Name: CARLEE ELECTRONICS INC
Address: 1157 TOURMALINE DRIVE
City,State,Zip: NEWBURY PARK, CA 91320

HAZNET:

Name: CARLEE ELECTRONICS INC
Address: 1157 TOURMALINE DRIVE
Address 2: Not reported
City,State,Zip: NEWBURY PARK, CA 913200000
Contact: UNDELIVERABLE 1996 FEES FORM
Telephone: --

Map ID
Direction
Distance
Elevation

MAP FINDINGS

Site

Database(s)

EDR ID Number
EPA ID Number

CARLEE ELECTRONICS INC (Continued)

1000279898

Mailing Name:	Not reported
Mailing Address:	2552A WHITE RD
Year:	1995
Gepaid:	CAD982520041
TSD EPA ID:	CAD000088252
CA Waste Code:	214 - Unspecified solvent mixture
Disposal Method:	H01 - Transfer Station
Tons:	0.198
Year:	1994
Gepaid:	CAD982520041
TSD EPA ID:	CAD000088252
CA Waste Code:	214 - Unspecified solvent mixture
Disposal Method:	H01 - Transfer Station
Tons:	0.18
Year:	1994
Gepaid:	CAD982520041
TSD EPA ID:	CAD003963592
CA Waste Code:	181 - Other inorganic solid waste
Disposal Method:	R01 - Recycler
Tons:	0.325
Year:	1993
Gepaid:	CAD982520041
TSD EPA ID:	CAD008364438
CA Waste Code:	211 - Halogenated solvents (chloroforms, methyl chloride, perchloroethylene, etc)
Disposal Method:	-
Tons:	0
Year:	1993
Gepaid:	CAD982520041
TSD EPA ID:	CAD003963592
CA Waste Code:	181 - Other inorganic solid waste
Disposal Method:	R01 - Recycler
Tons:	0.3
Year:	1993
Gepaid:	CAD982520041
TSD EPA ID:	CAD008364438
CA Waste Code:	213 - Hydrocarbon solvents (benzene, hexane, Stoddard, Etc.)
Disposal Method:	-
Tons:	0
Year:	1991
Gepaid:	CAD982520041
TSD EPA ID:	CAD020161642
CA Waste Code:	211 - Halogenated solvents (chloroforms, methyl chloride, perchloroethylene, etc)
Disposal Method:	01 -
Tons:	0.2085
Year:	1991
Gepaid:	CAD982520041
TSD EPA ID:	CAD008364432

Map ID
Direction
Distance
Elevation

MAP FINDINGS

Site

Database(s)

EDR ID Number
EPA ID Number

CARLEE ELECTRONICS INC (Continued)

1000279898

CA Waste Code: 213 - Hydrocarbon solvents (benzene, hexane, Stoddard, Etc.)
Disposal Method: 01 -
Tons: 0

Year: 1991
Gepaid: CAD982520041
TSD EPA ID: CAD008364432
CA Waste Code: 211 - Halogenated solvents (chloroforms, methyl chloride, perchloroethylene, etc)
Disposal Method: 01 -
Tons: 0

Year: 1990
Gepaid: CAD982520041
TSD EPA ID: CAD020161642
CA Waste Code: 211 - Halogenated solvents (chloroforms, methyl chloride, perchloroethylene, etc)
Disposal Method: R01 - Recycler
Tons: 0.6255

[Click this hyperlink](#) while viewing on your computer to access 3 additional CA HAZNET: record(s) in the EDR Site Report.

Additional Info:

Year: 1994
Gen EPA ID: CAD982520041

Shipment Date: 19940707
Creation Date: 10/16/1995 0:00:00
Receipt Date: 19940712
Manifest ID: 93434935
Trans EPA ID: CAD003963592
Trans Name: Not reported
Trans 2 EPA ID: MOD095038998
Trans 2 Name: Not reported
TSD EPA ID: CAD003963592
Trans Name: Not reported
TSD EPA Alt ID: Not reported
TSD EPA Alt Name: Not reported
Waste Code Description: 181 - Other inorganic solid waste Organics
RCRA Code: Not reported
Meth Code: R01 - Recycler
Quantity Tons: 0.25
Waste Quantity: 500
Quantity Unit: P
Additional Code 1: Not reported
Additional Code 2: Not reported
Additional Code 3: Not reported
Additional Code 4: Not reported
Additional Code 5: Not reported

Shipment Date: 19940412
Creation Date: 3/25/1996 0:00:00
Receipt Date: 19940412
Manifest ID: 93435276
Trans EPA ID: CAD983615998

Map ID
Direction
Distance
Elevation

MAP FINDINGS

Site

Database(s)

EDR ID Number
EPA ID Number

CARLEE ELECTRONICS INC (Continued)

1000279898

Trans Name:	Not reported
Trans 2 EPA ID:	Not reported
Trans 2 Name:	Not reported
TSDf EPA ID:	CAD000088252
Trans Name:	Not reported
TSDf Alt EPA ID:	CAD000088252
TSDf Alt Name:	Not reported
Waste Code Description:	214 - Unspecified solvent mixture
RCRA Code:	D001
Meth Code:	H01 - Transfer Station
Quantity Tons:	0.18
Waste Quantity:	50
Quantity Unit:	G
Additional Code 1:	Not reported
Additional Code 2:	Not reported
Additional Code 3:	Not reported
Additional Code 4:	Not reported
Additional Code 5:	Not reported
Shipment Date:	19940405
Creation Date:	10/5/1995 0:00:00
Receipt Date:	19940405
Manifest ID:	93432427
Trans EPA ID:	CAD003963592
Trans Name:	Not reported
Trans 2 EPA ID:	Not reported
Trans 2 Name:	Not reported
TSDf EPA ID:	CAD003963592
Trans Name:	Not reported
TSDf Alt EPA ID:	Not reported
TSDf Alt Name:	Not reported
Waste Code Description:	181 - Other inorganic solid waste Organics
RCRA Code:	Not reported
Meth Code:	R01 - Recycler
Quantity Tons:	0.075
Waste Quantity:	150
Quantity Unit:	P
Additional Code 1:	Not reported
Additional Code 2:	Not reported
Additional Code 3:	Not reported
Additional Code 4:	Not reported
Additional Code 5:	Not reported
Additional Info:	
Year:	1993
Gen EPA ID:	CAD982520041
Shipment Date:	19931116
Creation Date:	9/14/1995 0:00:00
Receipt Date:	19931119
Manifest ID:	93058996
Trans EPA ID:	CAD003963592
Trans Name:	Not reported
Trans 2 EPA ID:	Not reported
Trans 2 Name:	Not reported
TSDf EPA ID:	CAD003963592
Trans Name:	Not reported

Map ID
Direction
Distance
Elevation

MAP FINDINGS

Site

Database(s)

EDR ID Number
EPA ID Number

CARLEE ELECTRONICS INC (Continued)

1000279898

TSDf Alt EPA ID:	CAD003963592
TSDf Alt Name:	Not reported
Waste Code Description:	181 - Other inorganic solid waste Organics
RCRA Code:	Not reported
Meth Code:	R01 - Recycler
Quantity Tons:	0.3
Waste Quantity:	600
Quantity Unit:	P
Additional Code 1:	Not reported
Additional Code 2:	Not reported
Additional Code 3:	Not reported
Additional Code 4:	Not reported
Additional Code 5:	Not reported
Shipment Date:	19930701
Creation Date:	9/8/1995 0:00:00
Receipt Date:	Not reported
Manifest ID:	89968555
Trans EPA ID:	CAD008364432
Trans Name:	Not reported
Trans 2 EPA ID:	Not reported
Trans 2 Name:	Not reported
TSDf EPA ID:	CAD008364438
Trans Name:	Not reported
TSDf Alt EPA ID:	Not reported
TSDf Alt Name:	Not reported
Waste Code Description:	213 - Hydrocarbon solvents (benzene, hexane, Stoddard, etc.
RCRA Code:	F003
Meth Code:	- Not reported
Quantity Tons:	0
Waste Quantity:	165
Quantity Unit:	*
Additional Code 1:	Not reported
Additional Code 2:	Not reported
Additional Code 3:	Not reported
Additional Code 4:	Not reported
Additional Code 5:	Not reported
Shipment Date:	19930701
Creation Date:	9/8/1995 0:00:00
Receipt Date:	Not reported
Manifest ID:	89968555
Trans EPA ID:	CAD008364432
Trans Name:	Not reported
Trans 2 EPA ID:	Not reported
Trans 2 Name:	Not reported
TSDf EPA ID:	CAD008364438
Trans Name:	Not reported
TSDf Alt EPA ID:	Not reported
TSDf Alt Name:	Not reported
Waste Code Description:	211 - Halogenated solvents (chloroform, methyl chloride, perchloroethylene, etc.
RCRA Code:	F001
Meth Code:	- Not reported
Quantity Tons:	0
Waste Quantity:	55
Quantity Unit:	*

Map ID
Direction
Distance
Elevation

MAP FINDINGS

Site

Database(s)

EDR ID Number
EPA ID Number

CARLEE ELECTRONICS INC (Continued)

1000279898

Additional Code 1: Not reported
Additional Code 2: Not reported
Additional Code 3: Not reported
Additional Code 4: Not reported
Additional Code 5: Not reported

Additional Info:

Year: 1995
Gen EPA ID: CAD982520041

Shipment Date: 19950605
Creation Date: 10/24/1995 0:00:00
Receipt Date: 19950609
Manifest ID: 95185549
Trans EPA ID: CAD983615998
Trans Name: Not reported
Trans 2 EPA ID: Not reported
Trans 2 Name: Not reported
TSDf EPA ID: CAD000088252
Trans Name: Not reported
TSDf Alt EPA ID: Not reported
TSDf Alt Name: Not reported
Waste Code Description: 214 - Unspecified solvent mixture
RCRA Code: D001
Meth Code: H01 - Transfer Station
Quantity Tons: 0.198
Waste Quantity: 55
Quantity Unit: G
Additional Code 1: Not reported
Additional Code 2: Not reported
Additional Code 3: Not reported
Additional Code 4: Not reported
Additional Code 5: Not reported

HWTS:

Name: CARLEE ELECTRONICS INC
Address: 1157 TOURMALINE DRIVE
Address 2: Not reported
City,State,Zip: NEWBURY PARK, CA 913200000
EPA ID: CAD982520041
Inactive Date: 06/30/1996
Create Date: 06/15/1989
Last Act Date: 08/10/2004
Mailing Name: Not reported
Mailing Address: 2552A WHITE RD
Mailing Address 2: Not reported
Mailing City,State,Zip: IRVINE, CA 927140000
Owner Name: CORPORATION
Owner Address: --
Owner Address 2: Not reported
Owner City,State,Zip: --, 99 --
Contact Name: UNDELIVERABLE 1996 FEES FORM
Contact Address: --
Contact Address 2: Not reported
City,State,Zip: --, 99 --

Map ID
 Direction
 Distance
 Elevation

MAP FINDINGS

Site

Database(s)

EDR ID Number
 EPA ID Number

K78
ESE
1/8-1/4
0.204 mi.
1077 ft.

SMTEK
2151 ANCHOR COURT
NEWBURY PARK, CA 91320

Site 4 of 6 in cluster K

RCRA-SQG 1001195418
FINDS CAR000019935
ECHO
CA VENTURA CO. BWT

Relative:
Lower

RCRA-SQG:

Actual:
665 ft.

Date Form Received by Agency:	19970522
Handler Name:	SMTEK
Handler Address:	2151 ANCHOR COURT
Handler City,State,Zip:	NEWBURY PARK, CA 91320
EPA ID:	CAR000019935
Contact Name:	CHRIS THOBEN
Contact Address:	2151 ANCHOR COURT
Contact City,State,Zip:	NEWBURY PARK, CA 91320
Contact Telephone:	805-376-2595
Contact Fax:	Not reported
Contact Email:	Not reported
Contact Title:	Not reported
EPA Region:	09
Land Type:	Private
Federal Waste Generator Description:	Small Quantity Generator
Non-Notifier:	Not reported
Biennial Report Cycle:	Not reported
Accessibility:	Not reported
Active Site Indicator:	Handler Activities
State District Owner:	Not reported
State District:	Not reported
Mailing Address:	2151 ANCHOR COURT
Mailing City,State,Zip:	NEWBURY PARK, CA 91320
Owner Name:	DDL ELECTRONICS INC
Owner Type:	Private
Operator Name:	Not reported
Operator Type:	Not reported
Short-Term Generator Activity:	No
Importer Activity:	No
Mixed Waste Generator:	No
Transporter Activity:	No
Transfer Facility Activity:	No
Recycler Activity with Storage:	No
Small Quantity On-Site Burner Exemption:	No
Smelting Melting and Refining Furnace Exemption:	No
Underground Injection Control:	No
Off-Site Waste Receipt:	No
Universal Waste Indicator:	No
Universal Waste Destination Facility:	No
Federal Universal Waste:	No
Active Site Fed-Reg Treatment Storage and Disposal Facility:	Not reported
Active Site Converter Treatment storage and Disposal Facility:	Not reported
Active Site State-Reg Treatment Storage and Disposal Facility:	Not reported
Active Site State-Reg Handler:	---
Federal Facility Indicator:	Not reported
Hazardous Secondary Material Indicator:	NN
Sub-Part K Indicator:	Not reported
Commercial TSD Indicator:	No
Treatment Storage and Disposal Type:	Not reported
2018 GPRA Permit Baseline:	Not on the Baseline
2018 GPRA Renewals Baseline:	Not on the Baseline
Permit Renewals Workload Universe:	Not reported

Map ID
 Direction
 Distance
 Elevation

MAP FINDINGS

Site

Database(s)

EDR ID Number
 EPA ID Number

SMTEK (Continued)

1001195418

Permit Workload Universe:	Not reported
Permit Progress Universe:	Not reported
Post-Closure Workload Universe:	Not reported
Closure Workload Universe:	Not reported
202 GPRA Corrective Action Baseline:	No
Corrective Action Workload Universe:	No
Subject to Corrective Action Universe:	No
Non-TSDFs Where RCRA CA has Been Imposed Universe:	No
TSDFs Potentially Subject to CA Under 3004 (u)/(v) Universe:	No
TSDFs Only Subject to CA under Discretionary Auth Universe:	No
Corrective Action Priority Ranking:	No NCAPS ranking
Environmental Control Indicator:	No
Institutional Control Indicator:	No
Human Exposure Controls Indicator:	N/A
Groundwater Controls Indicator:	N/A
Operating TSDF Universe:	Not reported
Full Enforcement Universe:	Not reported
Significant Non-Complier Universe:	No
Unaddressed Significant Non-Complier Universe:	No
Addressed Significant Non-Complier Universe:	No
Significant Non-Complier With a Compliance Schedule Universe:	No
Financial Assurance Required:	Not reported
Handler Date of Last Change:	20020627
Recognized Trader-Importer:	No
Recognized Trader-Exporter:	No
Importer of Spent Lead Acid Batteries:	No
Exporter of Spent Lead Acid Batteries:	No
Recycler Activity Without Storage:	Not reported
Manifest Broker:	Not reported
Sub-Part P Indicator:	No

Handler - Owner Operator:

Owner/Operator Indicator:	Owner
Owner/Operator Name:	DDL ELECTRONICS INC
Legal Status:	Private
Date Became Current:	Not reported
Date Ended Current:	Not reported
Owner/Operator Address:	2151 ANCHOR COURT
Owner/Operator City,State,Zip:	NEWBURY PARK, CA 91320
Owner/Operator Telephone:	805-376-9415
Owner/Operator Telephone Ext:	Not reported
Owner/Operator Fax:	Not reported
Owner/Operator Email:	Not reported

Historic Generators:

Receive Date:	19970522
Handler Name:	SMTEK
Federal Waste Generator Description:	Small Quantity Generator
State District Owner:	Not reported
Large Quantity Handler of Universal Waste:	No
Recognized Trader Importer:	No
Recognized Trader Exporter:	No
Spent Lead Acid Battery Importer:	No
Spent Lead Acid Battery Exporter:	No
Current Record:	Yes

Map ID
Direction
Distance
Elevation

MAP FINDINGS

Site

Database(s)

EDR ID Number
EPA ID Number

SMTEK (Continued)

1001195418

Non Storage Recycler Activity: Not reported
Electronic Manifest Broker: Not reported

List of NAICS Codes and Descriptions:

NAICS Code: 334419
NAICS Description: OTHER ELECTRONIC COMPONENT MANUFACTURING

Facility Has Received Notices of Violations:

Violations: No Violations Found

Evaluation Action Summary:

Evaluations: No Evaluations Found

FINDS:

Registry ID: 110002917461

Click Here:

Environmental Interest/Information System:

RCRAInfo is a national information system that supports the Resource Conservation and Recovery Act (RCRA) program through the tracking of events and activities related to facilities that generate, transport, and treat, store, or dispose of hazardous waste. RCRAInfo allows RCRA program staff to track the notification, permit, compliance, and corrective action activities required under RCRA.

[Click this hyperlink](#) while viewing on your computer to access additional FINDS: detail in the EDR Site Report.

ECHO:

Envid: 1001195418
Registry ID: 110002917461
DFR URL: <http://echo.epa.gov/detailed-facility-report?fid=110002917461>
Name: SMTEK
Address: 2151 ANCHOR COURT
City,State,Zip: NEWBURY PARK, CA 91320

VENTURA CO. BWT:

Name: SMTEK INC
Address: 2151 ANCHOR CT
City,State,Zip: NEWBURY PARK, CA
Facility ID: BP 2414
Program: Not reported

Name: SMTEK
Address: 2151 ANCHOR CT
City,State,Zip: NEWBURY PARK, CA
Facility ID: HM 2261
Program: Not reported

Map ID
 Direction
 Distance
 Elevation

MAP FINDINGS

Site

Database(s)

EDR ID Number
 EPA ID Number

O79 SW 1/8-1/4 0.212 mi. 1118 ft.	ECA MEDICAL INSTRUMENTS 1107 TOURMALINE DR NEWBURY PARK, CA 91320	RCRA NonGen / NLR	1024839195 CAL000386909
Relative: Lower Site 2 of 6 in cluster O Actual: 672 ft. RCRA NonGen / NLR:			
	Date Form Received by Agency:	20130701	
	Handler Name:	ECA MEDICAL INSTRUMENTS	
	Handler Address:	1107 TOURMALINE DR	
	Handler City,State,Zip:	NEWBURY PARK, CA 91320	
	EPA ID:	CAL000386909	
	Contact Name:	RUSS HOWIE	
	Contact Address:	2193 ANCHOR CT	
	Contact City,State,Zip:	NEWBURY PARK, CA 91320	
	Contact Telephone:	805-376-2509	
	Contact Fax:	805-376-2189	
	Contact Email:	JPRECOURT@ECAMEDICAL.COM	
	Contact Title:	Not reported	
	EPA Region:	09	
	Land Type:	Not reported	
	Federal Waste Generator Description:	Not a generator, verified	
	Non-Notifier:	Not reported	
	Biennial Report Cycle:	Not reported	
	Accessibility:	Not reported	
	Active Site Indicator:	Handler Activities	
	State District Owner:	Not reported	
	State District:	Not reported	
	Mailing Address:	2193 ANCHOR CT	
	Mailing City,State,Zip:	NEWBURY PARK, CA 91320-0000	
	Owner Name:	LONGUEVUE CAPITAL	
	Owner Type:	Other	
	Operator Name:	RUSS HOWIE	
	Operator Type:	Other	
	Short-Term Generator Activity:	No	
	Importer Activity:	No	
	Mixed Waste Generator:	No	
	Transporter Activity:	No	
	Transfer Facility Activity:	No	
	Recycler Activity with Storage:	No	
	Small Quantity On-Site Burner Exemption:	No	
	Smelting Melting and Refining Furnace Exemption:	No	
	Underground Injection Control:	No	
	Off-Site Waste Receipt:	No	
	Universal Waste Indicator:	Yes	
	Universal Waste Destination Facility:	Yes	
	Federal Universal Waste:	No	
	Active Site Fed-Reg Treatment Storage and Disposal Facility:	Not reported	
	Active Site Converter Treatment storage and Disposal Facility:	Not reported	
	Active Site State-Reg Treatment Storage and Disposal Facility:	Not reported	
	Active Site State-Reg Handler:	---	
	Federal Facility Indicator:	Not reported	
	Hazardous Secondary Material Indicator:	N	
	Sub-Part K Indicator:	Not reported	
	Commercial TSD Indicator:	No	
	Treatment Storage and Disposal Type:	Not reported	
	2018 GPRA Permit Baseline:	Not on the Baseline	
	2018 GPRA Renewals Baseline:	Not on the Baseline	
	Permit Renewals Workload Universe:	Not reported	

Map ID
Direction
Distance
Elevation

MAP FINDINGS

Site

Database(s)

EDR ID Number
EPA ID Number

ECA MEDICAL INSTRUMENTS (Continued)

1024839195

Permit Workload Universe:	Not reported
Permit Progress Universe:	Not reported
Post-Closure Workload Universe:	Not reported
Closure Workload Universe:	Not reported
202 GPRA Corrective Action Baseline:	No
Corrective Action Workload Universe:	No
Subject to Corrective Action Universe:	No
Non-TSDFs Where RCRA CA has Been Imposed Universe:	No
TSDFs Potentially Subject to CA Under 3004 (u)/(v) Universe:	No
TSDFs Only Subject to CA under Discretionary Auth Universe:	No
Corrective Action Priority Ranking:	No NCAPS ranking
Environmental Control Indicator:	No
Institutional Control Indicator:	No
Human Exposure Controls Indicator:	N/A
Groundwater Controls Indicator:	N/A
Operating TSDF Universe:	Not reported
Full Enforcement Universe:	Not reported
Significant Non-Complier Universe:	No
Unaddressed Significant Non-Complier Universe:	No
Addressed Significant Non-Complier Universe:	No
Significant Non-Complier With a Compliance Schedule Universe:	No
Financial Assurance Required:	Not reported
Handler Date of Last Change:	20180906
Recognized Trader-Importer:	No
Recognized Trader-Exporter:	No
Importer of Spent Lead Acid Batteries:	No
Exporter of Spent Lead Acid Batteries:	No
Recycler Activity Without Storage:	No
Manifest Broker:	No
Sub-Part P Indicator:	No

Handler - Owner Operator:

Owner/Operator Indicator:	Owner
Owner/Operator Name:	LONGUEVUE CAPITAL
Legal Status:	Other
Date Became Current:	Not reported
Date Ended Current:	Not reported
Owner/Operator Address:	111 VETERANS BOULEVARD, SUITE 1020
Owner/Operator City,State,Zip:	METAIRIE, LA 70005-0000
Owner/Operator Telephone:	504-293-3600
Owner/Operator Telephone Ext:	Not reported
Owner/Operator Fax:	Not reported
Owner/Operator Email:	Not reported

Owner/Operator Indicator:	Operator
Owner/Operator Name:	RUSS HOWIE
Legal Status:	Other
Date Became Current:	Not reported
Date Ended Current:	Not reported
Owner/Operator Address:	2193 ANCHOR CT
Owner/Operator City,State,Zip:	NEWBURY PARK, CA 91320
Owner/Operator Telephone:	805-376-2509
Owner/Operator Telephone Ext:	Not reported
Owner/Operator Fax:	Not reported
Owner/Operator Email:	Not reported

Map ID
 Direction
 Distance
 Elevation

MAP FINDINGS

Site

Database(s)

EDR ID Number
 EPA ID Number

ECA MEDICAL INSTRUMENTS (Continued)

1024839195

Historic Generators:

Receive Date: 20130701
 Handler Name: ECA MEDICAL INSTRUMENTS
 Federal Waste Generator Description: Not a generator, verified
 State District Owner: Not reported
 Large Quantity Handler of Universal Waste: No
 Recognized Trader Importer: No
 Recognized Trader Exporter: No
 Spent Lead Acid Battery Importer: No
 Spent Lead Acid Battery Exporter: No
 Current Record: Yes
 Non Storage Recycler Activity: Not reported
 Electronic Manifest Broker: Not reported

List of NAICS Codes and Descriptions:

NAICS Code: 56299
 NAICS Description: ALL OTHER WASTE MANAGEMENT SERVICES

Facility Has Received Notices of Violations:

Violations: No Violations Found

Evaluation Action Summary:

Evaluations: No Evaluations Found

O80
SW
1/8-1/4
0.212 mi.
1118 ft.

POLYCORE ELECTRONICS INC
1107 TOURMALINE DRIVE
NEWBURY PARK, CA 91320
Site 3 of 6 in cluster O

CA HIST UST **S113152163**
CA HAZNET **N/A**
CA HWTS

Relative:
Lower
Actual:
672 ft.

HIST UST:
 Name: POLYCORE ELECTRONICS INC
 Address: 1107 TOURMALINE DRIVE
 City,State,Zip: NEWBURY PARK, CA 91320
 File Number: 0002CCA6
 URL: <http://geotracker.waterboards.ca.gov/ustpdfs/pdf/0002CCA6.pdf>
 Region: Not reported
 Facility ID: Not reported
 Facility Type: Not reported
 Other Type: Not reported
 Contact Name: Not reported
 Telephone: Not reported
 Owner Name: Not reported
 Owner Address: Not reported
 Owner City,St,Zip: Not reported
 Total Tanks: Not reported

 Tank Num: Not reported
 Container Num: Not reported
 Year Installed: Not reported
 Tank Capacity: Not reported
 Tank Used for: Not reported
 Type of Fuel: Not reported
 Container Construction Thickness: Not reported
 Leak Detection: Not reported

Map ID
Direction
Distance
Elevation

MAP FINDINGS

Site

Database(s)

EDR ID Number
EPA ID Number

POLYCORE ELECTRONICS INC (Continued)

S113152163

[Click here for Geo Tracker PDF:](#)

HAZNET:

Name: ECA MEDICAL INSTRUMENTS
Address: 1107 TOURMALINE DR
Address 2: Not reported
City,State,Zip: NEWBURY PARK, CA 913201208
Contact: DAVID IVINSON
Telephone: 8053762509
Mailing Name: Not reported
Mailing Address: 1107 TOURMALINE DR

Year: 2008
Gepaid: CAL000331195
TSD EPA ID: CAT080013352
CA Waste Code: 343 - Unspecified organic liquid mixture
Disposal Method: H039 - Other Recovery Of Reclamation For Reuse Including Acid
Regeneration, Organics Recovery Ect

Tons: 0.544

Additional Info:

Year: 2008
Gen EPA ID: CAL000331195

Shipment Date: 20080505
Creation Date: 8/4/2008 18:30:22
Receipt Date: 20080508
Manifest ID: 003611601JJK
Trans EPA ID: CAD983609678
Trans Name: BLACK GOLD INDUSTRIES
Trans 2 EPA ID: Not reported
Trans 2 Name: Not reported
TSD EPA ID: CAT080013352
Trans Name: DEMENNO / KERDOON
TSD EPA ID: Not reported
TSD EPA Name: Not reported
Waste Code Description: 343 - Unspecified organic liquid mixture
RCRA Code: Not reported
Meth Code: H039 - Other Recovery Of Reclamation For Reuse Including Acid
Regeneration, Organics Recovery Ect

Quantity Tons: 0.544
Waste Quantity: 160
Quantity Unit: G
Additional Code 1: Not reported
Additional Code 2: Not reported
Additional Code 3: Not reported
Additional Code 4: Not reported
Additional Code 5: Not reported

HWTS:

Name: ECA MEDICAL INSTRUMENTS
Address: 1107 TOURMALINE DR
Address 2: Not reported
City,State,Zip: NEWBURY PARK, CA 913201208
EPA ID: CAL000331195

Map ID
 Direction
 Distance
 Elevation

MAP FINDINGS

Site

Database(s)

EDR ID Number
 EPA ID Number

POLYCORE ELECTRONICS INC (Continued)

S113152163

Inactive Date: 06/30/2008
 Create Date: 04/02/2008
 Last Act Date: 04/13/2010
 Mailing Name: Not reported
 Mailing Address: 1107 TOURMALINE DR
 Mailing Address 2: Not reported
 Mailing City,State,Zip: NEWBURY PARK, CA 913201208
 Owner Name: ECA MEDICAL INSTRUMENTS
 Owner Address: 1107 TOURMALINE DR
 Owner Address 2: Not reported
 Owner City,State,Zip: NEWBURY PARK, CA 913201208
 Contact Name: DAVID IVINSON
 Contact Address: 1107 TOURMALINE DR
 Contact Address 2: Not reported
 City,State,Zip: NEWBURY PARK, CA 913201208

NAICS:
 EPA ID: CAL000331195
 Create Date: 2008-04-02 12:49:42.893
 NAICS Code: 99999
 NAICS Description: Not Otherwise Specified
 Issued EPA ID Date: 2008-04-02 12:49:42.86000
 Inactive Date: 2008-06-30 00:00:00
 Facility Name: ECA MEDICAL INSTRUMENTS
 Facility Address: 1107 TOURMALINE DR
 Facility Address 2: Not reported
 Facility City: NEWBURY PARK
 Facility County: Not reported
 Facility State: CA
 Facility Zip: 913201208

O81
SW
1/8-1/4
0.212 mi.
1118 ft.
Relative:
Lower
Actual:
672 ft.

POLYCORE ELECTRONICS INC
1107 TOURMALINE DR
NEWBURY PARK, CA 91320
Site 4 of 6 in cluster O

RCRA-SQG **1000441251**
CA ENVIROSTOR **CAD030843601**
CA HIST UST
FINDS
ECHO
CA VENTURA CO. BWT
CA NPDES
CA CIWQS

RCRA-SQG:
 Date Form Received by Agency: 19960901
 Handler Name: POLYCORE ELECTRONICS INC
 Handler Address: 1107 TOURMALINE DR
 Handler City,State,Zip: NEWBURY PARK, CA 91320
 EPA ID: CAD030843601
 Contact Name: Not reported
 Contact Address: Not reported
 Contact City,State,Zip: Not reported
 Contact Telephone: Not reported
 Contact Fax: Not reported
 Contact Email: Not reported
 Contact Title: Not reported
 EPA Region: 09
 Land Type: Not reported
 Federal Waste Generator Description: Small Quantity Generator
 Non-Notifier: Not reported

Map ID
 Direction
 Distance
 Elevation

MAP FINDINGS

Site

Database(s)

EDR ID Number
 EPA ID Number

POLYCORE ELECTRONICS INC (Continued)

1000441251

Biennial Report Cycle:	Not reported
Accessibility:	Not reported
Active Site Indicator:	Handler Activities
State District Owner:	CA
State District:	3
Mailing Address:	TOURMALINE DR
Mailing City, State, Zip:	NEWBURY PARK, CA 91320
Owner Name:	POLYCORE ELECTRONICS INC.
Owner Type:	Private
Operator Name:	NOT REQUIRED
Operator Type:	Private
Short-Term Generator Activity:	No
Importer Activity:	No
Mixed Waste Generator:	No
Transporter Activity:	No
Transfer Facility Activity:	No
Recycler Activity with Storage:	No
Small Quantity On-Site Burner Exemption:	No
Smelting Melting and Refining Furnace Exemption:	No
Underground Injection Control:	No
Off-Site Waste Receipt:	No
Universal Waste Indicator:	No
Universal Waste Destination Facility:	No
Federal Universal Waste:	No
Active Site Fed-Reg Treatment Storage and Disposal Facility:	Not reported
Active Site Converter Treatment storage and Disposal Facility:	Not reported
Active Site State-Reg Treatment Storage and Disposal Facility:	Not reported
Active Site State-Reg Handler:	---
Federal Facility Indicator:	Not reported
Hazardous Secondary Material Indicator:	NN
Sub-Part K Indicator:	Not reported
Commercial TSD Indicator:	No
Treatment Storage and Disposal Type:	Not reported
2018 GPRC Permit Baseline:	Not on the Baseline
2018 GPRC Renewals Baseline:	Not on the Baseline
Permit Renewals Workload Universe:	Not reported
Permit Workload Universe:	Not reported
Permit Progress Universe:	Not reported
Post-Closure Workload Universe:	Not reported
Closure Workload Universe:	Not reported
202 GPRC Corrective Action Baseline:	No
Corrective Action Workload Universe:	No
Subject to Corrective Action Universe:	No
Non-TSDs Where RCRA CA has Been Imposed Universe:	No
TSDs Potentially Subject to CA Under 3004 (u)/(v) Universe:	No
TSDs Only Subject to CA under Discretionary Auth Universe:	No
Corrective Action Priority Ranking:	No NCAPS ranking
Environmental Control Indicator:	No
Institutional Control Indicator:	No
Human Exposure Controls Indicator:	N/A
Groundwater Controls Indicator:	N/A
Operating TSD Universe:	Not reported
Full Enforcement Universe:	Not reported
Significant Non-Complier Universe:	No
Unaddressed Significant Non-Complier Universe:	No
Addressed Significant Non-Complier Universe:	No
Significant Non-Complier With a Compliance Schedule Universe:	No

Map ID
Direction
Distance
Elevation

MAP FINDINGS

Site

Database(s)

EDR ID Number
EPA ID Number

POLYCORE ELECTRONICS INC (Continued)

1000441251

Financial Assurance Required:	Not reported
Handler Date of Last Change:	20000915
Recognized Trader-Importer:	No
Recognized Trader-Exporter:	No
Importer of Spent Lead Acid Batteries:	No
Exporter of Spent Lead Acid Batteries:	No
Recycler Activity Without Storage:	Not reported
Manifest Broker:	Not reported
Sub-Part P Indicator:	No

Handler - Owner Operator:

Owner/Operator Indicator:	Owner
Owner/Operator Name:	POLYCORE ELECTRONICS INC.
Legal Status:	Private
Date Became Current:	Not reported
Date Ended Current:	Not reported
Owner/Operator Address:	NOT REQUIRED
Owner/Operator City,State,Zip:	NOT REQUIRED, ME 99999
Owner/Operator Telephone:	415-555-1212
Owner/Operator Telephone Ext:	Not reported
Owner/Operator Fax:	Not reported
Owner/Operator Email:	Not reported

Owner/Operator Indicator:	Operator
Owner/Operator Name:	NOT REQUIRED
Legal Status:	Private
Date Became Current:	Not reported
Date Ended Current:	Not reported
Owner/Operator Address:	NOT REQUIRED
Owner/Operator City,State,Zip:	NOT REQUIRED, ME 99999
Owner/Operator Telephone:	415-555-1212
Owner/Operator Telephone Ext:	Not reported
Owner/Operator Fax:	Not reported
Owner/Operator Email:	Not reported

Historic Generators:

Receive Date:	19960901
Handler Name:	POLYCORE ELECTRONICS INC
Federal Waste Generator Description:	Small Quantity Generator
State District Owner:	CA
Large Quantity Handler of Universal Waste:	No
Recognized Trader Importer:	No
Recognized Trader Exporter:	No
Spent Lead Acid Battery Importer:	No
Spent Lead Acid Battery Exporter:	No
Current Record:	Yes
Non Storage Recycler Activity:	Not reported
Electronic Manifest Broker:	Not reported

List of NAICS Codes and Descriptions:

NAICS Code:	334413
NAICS Description:	SEMICONDUCTOR AND RELATED DEVICE MANUFACTURING

Facility Has Received Notices of Violations:

Map ID
Direction
Distance
Elevation

MAP FINDINGS

Site

Database(s)

EDR ID Number
EPA ID Number

POLYCORE ELECTRONICS INC (Continued)

1000441251

Violations: No Violations Found

Evaluation Action Summary:

Evaluations: No Evaluations Found

ENVIROSTOR:

Name: POLYCORE ELECTRONICS INC.
Address: 1107 TOURMALINE DR.
City,State,Zip: NEWBURY PARK, CA 91320
Facility ID: 56330011
Status: No Further Action
Status Date: 07/31/1991
Site Code: 300275
Site Type: Historical
Site Type Detailed: * Historical
Acres: 0
NPL: NO
Regulatory Agencies: NONE SPECIFIED
Lead Agency: NONE SPECIFIED
Program Manager: Not reported
Supervisor: * Mmonroy
Division Branch: Cleanup Chatsworth
Assembly: 44
Senate: 27
Special Program: Not reported
Restricted Use: NO
Site Mgmt Req: NONE SPECIFIED
Funding: Not reported
Latitude: 34.19304
Longitude: -118.9319
APN: 667013019
Past Use: MANUFACTURING - ELECTRONIC
Potential COC: * UNSPECIFIED ACID SOLUTION Tetrachloroethylene (PCE
1,1,1-Trichloroethane (TCA Trichloroethylene (TCE
Confirmed COC: * UNSPECIFIED ACID SOLUTION Tetrachloroethylene (PCE
1,1,1-Trichloroethane (TCA Trichloroethylene (TCE
Potential Description: OTH, SOIL, SV
Alias Name: HORIZON SEMICONDUCTOR
Alias Type: Alternate Name
Alias Name: 667013019
Alias Type: APN
Alias Name: CAD030843601
Alias Type: EPA Identification Number
Alias Name: 110002642864
Alias Type: EPA (FRS #)
Alias Name: 300275
Alias Type: Project Code (Site Code)
Alias Name: 56330011
Alias Type: Envirostor ID Number

Completed Info:

Completed Area Name: PROJECT WIDE
Completed Sub Area Name: Not reported
Completed Document Type: * Discovery
Completed Date: 12/21/1983
Comments: FACILITY IDENTIFIED ID FROM INDUSTRY DIR-VENTURA CO 1974. SILICON

Map ID
Direction
Distance
Elevation

MAP FINDINGS

Site

Database(s)

EDR ID Number
EPA ID Number

POLYCORE ELECTRONICS INC (Continued)

1000441251

WAFERS MFG.

Completed Area Name: PROJECT WIDE
Completed Sub Area Name: Not reported
Completed Document Type: Site Screening
Completed Date: 10/27/1994
Comments: CalSites Validation Program confirms NFA for DTSC.

Completed Area Name: PROJECT WIDE
Completed Sub Area Name: Not reported
Completed Document Type: Preliminary Endangerment Assessment Report
Completed Date: 07/29/1991
Comments: Based on the information provided in the PEA, the site shows no evidence of contamination that may constitute a threat to human health and environment. Therefore, the Dept concurs with the recommendation that no further action is required at the site.

Completed Area Name: PROJECT WIDE
Completed Sub Area Name: Not reported
Completed Document Type: Site Screening
Completed Date: 07/01/1991
Comments: Semtech Corp is the current owner who purchased the property from Great Southern Life Insurance Co in 1889. Polycore Electronics leased the property from Semtech Corp. and operated from 1977 to 1990. It was a vacant lot prior to 1977 and used for livestock grazing. In 1988 Semtech Corp. purchased Polycore Electronics and operated the company. Polycore Electronics is out of business. The activities on the property were the production of metal coated silicon wafers. Numerous hazardous chemicals were handled at the property during its operation. Ventura County Env. Health and City of Thousand Oaks cited numerous violation from 1982 to 1986. A massive overflow of the acid neutralization system occurred and contaminated the soil. Groundwater is about 50 feet below the surface. A medium priority PEA is required because of the evidence of contamination. RP submitted a PEA to the Dept. on 6/11/91 and is currently under review.

Future Area Name: Not reported
Future Sub Area Name: Not reported
Future Document Type: Not reported
Future Due Date: Not reported
Schedule Area Name: Not reported
Schedule Sub Area Name: Not reported
Schedule Document Type: Not reported
Schedule Due Date: Not reported
Schedule Revised Date: Not reported

HIST UST:

Name: POLYCORE ELECTRONICS, INC.
Address: 1107 TOURMALINE DR
City,State,Zip: NEWBURY PARK, CA 91320
File Number: Not reported
URL: Not reported
Region: STATE
Facility ID: 00000052482
Facility Type: Other
Other Type: I.C. MANUFACTURER
Contact Name: S.K. LEONG

Map ID
Direction
Distance
Elevation

MAP FINDINGS

Site

Database(s)

EDR ID Number
EPA ID Number

POLYCORE ELECTRONICS INC (Continued)

1000441251

Telephone: 8054996777
Owner Name: POLYCORE ELECTRONICS, INC.
Owner Address: 1107 TOURMALINE DRIVE
Owner City,St,Zip: NEWBURY PARK, CA 91320
Total Tanks: 0002

Tank Num: 001
Container Num: #1
Year Installed: Not reported
Tank Capacity: 00000040
Tank Used for: WASTE
Type of Fuel: Not reported
Container Construction Thickness: 6
Leak Detection: Visual

Tank Num: 002
Container Num: #1 WASTE W
Year Installed: Not reported
Tank Capacity: 00000040
Tank Used for: WASTE
Type of Fuel: Not reported
Container Construction Thickness: 6
Leak Detection: Visual

FINDS:

Registry ID: 110002642864

Click Here:

Environmental Interest/Information System:

RCRAInfo is a national information system that supports the Resource Conservation and Recovery Act (RCRA) program through the tracking of events and activities related to facilities that generate, transport, and treat, store, or dispose of hazardous waste. RCRAInfo allows RCRA program staff to track the notification, permit, compliance, and corrective action activities required under RCRA.

[Click this hyperlink](#) while viewing on your computer to access additional FINDS: detail in the EDR Site Report.

ECHO:

Envid: 1000441251
Registry ID: 110002642864
DFR URL: <http://echo.epa.gov/detailed-facility-report?fid=110002642864>
Name: POLYCORE ELECTRONICS INC
Address: 1107 TOURMALINE DR
City,State,Zip: NEWBURY PARK, CA 91320

VENTURA CO. BWT:

Name: POLYCORE ELECTRONICS INC
Address: 1107 TOURMALINE DR
City,State,Zip: NEWBURY PARK, CA
Facility ID: HM 1467
Program: Not reported

Name: POLYCORE ELECTRONICS INC
Address: 1107 TOURMALINE DR

Map ID
Direction
Distance
Elevation

MAP FINDINGS

Site

Database(s)

EDR ID Number
EPA ID Number

POLYCORE ELECTRONICS INC (Continued)

1000441251

City,State,Zip: NEWBURY PARK, CA
Facility ID: BP 2158
Program: Not reported

NPDES:

Name: ECA MEDICAL INSTRUMENTS TOURMALINE
Address: 1107 TOURMALINE DR
City,State,Zip: THOUSAND OAKS, CA 91320
Facility Status: Not reported
NPDES Number: Not reported
Region: Not reported
Agency Number: Not reported
Regulatory Measure ID: Not reported
Place ID: Not reported
Order Number: Not reported
WDID: 4 56NEC005159
Regulatory Measure Type: Industrial
Program Type: Not reported
Adoption Date Of Regulatory Measure: Not reported
Effective Date Of Regulatory Measure: Not reported
Termination Date Of Regulatory Measure: Not reported
Expiration Date Of Regulatory Measure: Not reported
Discharge Address: Not reported
Discharge Name: Not reported
Discharge City: Not reported
Discharge State: Not reported
Discharge Zip: Not reported
Status: Active
Status Date: 05/15/2019
Operator Name: ECA Medical Instruments
Operator Address: 1107 Tourmaline Dr
Operator City: Thousand Oaks
Operator State: California
Operator Zip: 91320

Name: ECA MEDICAL INSTRUMENTS TOURMALINE
Address: 1107 TOURMALINE DR
City,State,Zip: THOUSAND OAKS, CA 91320
Facility Status: Active
NPDES Number: CAS000001
Region: 4
Agency Number: 0
Regulatory Measure ID: 508333
Place ID: Not reported
Order Number: 97-03-DWQ
WDID: 4 56NEC005159
Regulatory Measure Type: Enrollee
Program Type: Industrial
Adoption Date Of Regulatory Measure: Not reported
Effective Date Of Regulatory Measure: 05/15/2019
Termination Date Of Regulatory Measure: Not reported
Expiration Date Of Regulatory Measure: Not reported
Discharge Address: 1107 Tourmaline Dr
Discharge Name: ECA Medical Instruments
Discharge City: Thousand Oaks
Discharge State: California
Discharge Zip: 91320

Map ID
Direction
Distance
Elevation

MAP FINDINGS

Site

Database(s)

EDR ID Number
EPA ID Number

POLYCORE ELECTRONICS INC (Continued)

1000441251

Status: Not reported
Status Date: Not reported
Operator Name: Not reported
Operator Address: Not reported
Operator City: Not reported
Operator State: Not reported
Operator Zip: Not reported

CIWQS:

Name: ECA MEDICAL INSTRUMENTS TOURMALINE
Address: 1107 TOURMALINE DR
City,State,Zip: THOUSAND OAKS, CA 91320
Agency: ECA Medical Instruments
Agency Address: 1107 Tourmaline Dr, Thousand Oaks, CA 91320
Place/Project Type: Industrial - Surgical and Medical Instruments and Apparatus
SIC/NAICS: 3841
Region: 4
Program: INDSTW
Regulatory Measure Status: Active
Regulatory Measure Type: Storm water industrial
Order Number: 2014-0057-DWQ
WDID: 4 56NEC005159
NPDES Number: CAS000001
Adoption Date: Not reported
Effective Date: 05/15/2019
Termination Date: Not reported
Expiration/Review Date: Not reported
Design Flow: Not reported
Major/Minor: Not reported
Complexity: Not reported
TTWQ: Not reported
Enforcement Actions within 5 years: 1
Violations within 5 years: 1
Latitude: 34.19312
Longitude: -118.93203

O82
SW
1/8-1/4
0.212 mi.
1118 ft.

POLYCORE ELECTRONICS INC.
1107 TOURMALINE DRIVE
NEWBURY PARK, CA
Site 5 of 6 in cluster O

CA UST **U002169476**
N/A

Relative:
Lower
Actual:
672 ft.

VENTURA CO. UST:
Name: POLYCORE ELECTRONICS INC.
Address: 1107 TOURMALINE DRIVE
City: NEWBURY PARK
Facility ID: D 660
Facility Status: Inactive

Map ID
 Direction
 Distance
 Elevation

MAP FINDINGS

Site

Database(s)

EDR ID Number
 EPA ID Number

<p>M83 WSW 1/8-1/4 0.214 mi. 1129 ft.</p>	<p>PC RECYCLE LLC 2580 AZURITE CIR NEWBURY PARK, CA 91320</p> <p>Site 3 of 5 in cluster M</p>	<p>RCRA NonGen / NLR</p>	<p>1024823162 CAL000343066</p>
<p>Relative: Higher</p> <p>Actual: 687 ft.</p>	<p>RCRA NonGen / NLR:</p> <p>Date Form Received by Agency: PC RECYCLE LLC 20090515</p> <p>Handler Name: PC RECYCLE LLC</p> <p>Handler Address: 2580 AZURITE CIR</p> <p>Handler City,State,Zip: NEWBURY PARK, CA 91320-1201</p> <p>EPA ID: CAL000343066</p> <p>Contact Name: JILL NORTH</p> <p>Contact Address: 2580 AZURITE CIR</p> <p>Contact City,State,Zip: NEWBURY PARK, CA 91320</p> <p>Contact Telephone: 805-499-0050</p> <p>Contact Fax: 805-499-0052</p> <p>Contact Email: JILLN@PCRECYCLE.US</p> <p>Contact Title: Not reported</p> <p>EPA Region: 09</p> <p>Land Type: Not reported</p> <p>Federal Waste Generator Description: Not a generator, verified</p> <p>Non-Notifier: Not reported</p> <p>Biennial Report Cycle: Not reported</p> <p>Accessibility: Not reported</p> <p>Active Site Indicator: Handler Activities</p> <p>State District Owner: Not reported</p> <p>State District: Not reported</p> <p>Mailing Address: 2580 AZURITE CIR</p> <p>Mailing City,State,Zip: NEWBURY PARK, CA 91320-1201</p> <p>Owner Name: FARHAD SAIFYAN</p> <p>Owner Type: Other</p> <p>Operator Name: JILL NORTH</p> <p>Operator Type: Other</p> <p>Short-Term Generator Activity: No</p> <p>Importer Activity: No</p> <p>Mixed Waste Generator: No</p> <p>Transporter Activity: No</p> <p>Transfer Facility Activity: No</p> <p>Recycler Activity with Storage: No</p> <p>Small Quantity On-Site Burner Exemption: No</p> <p>Smelting Melting and Refining Furnace Exemption: No</p> <p>Underground Injection Control: No</p> <p>Off-Site Waste Receipt: No</p> <p>Universal Waste Indicator: Yes</p> <p>Universal Waste Destination Facility: Yes</p> <p>Federal Universal Waste: No</p> <p>Active Site Fed-Reg Treatment Storage and Disposal Facility: Not reported</p> <p>Active Site Converter Treatment storage and Disposal Facility: Not reported</p> <p>Active Site State-Reg Treatment Storage and Disposal Facility: Not reported</p> <p>Active Site State-Reg Handler: ---</p> <p>Federal Facility Indicator: Not reported</p> <p>Hazardous Secondary Material Indicator: N</p> <p>Sub-Part K Indicator: Not reported</p> <p>Commercial TSD Indicator: No</p> <p>Treatment Storage and Disposal Type: Not reported</p> <p>2018 GPRA Permit Baseline: Not on the Baseline</p> <p>2018 GPRA Renewals Baseline: Not on the Baseline</p> <p>Permit Renewals Workload Universe: Not reported</p>		

Map ID
 Direction
 Distance
 Elevation

MAP FINDINGS

Site

Database(s)

EDR ID Number
 EPA ID Number

PC RECYCLE LLC (Continued)

1024823162

Permit Workload Universe:	Not reported
Permit Progress Universe:	Not reported
Post-Closure Workload Universe:	Not reported
Closure Workload Universe:	Not reported
202 GPRA Corrective Action Baseline:	No
Corrective Action Workload Universe:	No
Subject to Corrective Action Universe:	No
Non-TSDFs Where RCRA CA has Been Imposed Universe:	No
TSDFs Potentially Subject to CA Under 3004 (u)/(v) Universe:	No
TSDFs Only Subject to CA under Discretionary Auth Universe:	No
Corrective Action Priority Ranking:	No NCAPS ranking
Environmental Control Indicator:	No
Institutional Control Indicator:	No
Human Exposure Controls Indicator:	N/A
Groundwater Controls Indicator:	N/A
Operating TSDF Universe:	Not reported
Full Enforcement Universe:	Not reported
Significant Non-Complier Universe:	No
Unaddressed Significant Non-Complier Universe:	No
Addressed Significant Non-Complier Universe:	No
Significant Non-Complier With a Compliance Schedule Universe:	No
Financial Assurance Required:	Not reported
Handler Date of Last Change:	20180905
Recognized Trader-Importer:	No
Recognized Trader-Exporter:	No
Importer of Spent Lead Acid Batteries:	No
Exporter of Spent Lead Acid Batteries:	No
Recycler Activity Without Storage:	No
Manifest Broker:	No
Sub-Part P Indicator:	No

Handler - Owner Operator:

Owner/Operator Indicator:	Operator
Owner/Operator Name:	JILL NORTH
Legal Status:	Other
Date Became Current:	Not reported
Date Ended Current:	Not reported
Owner/Operator Address:	2580 AZURITE CIR
Owner/Operator City,State,Zip:	NEWBURY PARK, CA 91320
Owner/Operator Telephone:	805-499-0050
Owner/Operator Telephone Ext:	Not reported
Owner/Operator Fax:	Not reported
Owner/Operator Email:	Not reported

Owner/Operator Indicator:	Owner
Owner/Operator Name:	FARHAD SAIFYAN
Legal Status:	Other
Date Became Current:	Not reported
Date Ended Current:	Not reported
Owner/Operator Address:	2580 AZURITE CIR
Owner/Operator City,State,Zip:	NEWBURY PARK, CA 91320-1201
Owner/Operator Telephone:	805-499-0050
Owner/Operator Telephone Ext:	Not reported
Owner/Operator Fax:	Not reported
Owner/Operator Email:	Not reported

Map ID
 Direction
 Distance
 Elevation

MAP FINDINGS

Site

Database(s)

EDR ID Number
 EPA ID Number

PC RECYCLE LLC (Continued)

1024823162

Historic Generators:

Receive Date:	20090515
Handler Name:	PC RECYCLE LLC
Federal Waste Generator Description:	Not a generator, verified
State District Owner:	Not reported
Large Quantity Handler of Universal Waste:	No
Recognized Trader Importer:	No
Recognized Trader Exporter:	No
Spent Lead Acid Battery Importer:	No
Spent Lead Acid Battery Exporter:	No
Current Record:	Yes
Non Storage Recycler Activity:	Not reported
Electronic Manifest Broker:	Not reported

List of NAICS Codes and Descriptions:

NAICS Code:	443111
NAICS Description:	HOUSEHOLD APPLIANCE STORES
NAICS Code:	811211
NAICS Description:	CONSUMER ELECTRONICS REPAIR AND MAINTENANCE
NAICS Code:	811212
NAICS Description:	COMPUTER AND OFFICE MACHINE REPAIR AND MAINTENANCE
NAICS Code:	811213
NAICS Description:	COMMUNICATION EQUIPMENT REPAIR AND MAINTENANCE
NAICS Code:	811219
NAICS Description:	OTHER ELECTRONIC AND PRECISION EQUIPMENT REPAIR AND MAINTENANCE
NAICS Code:	811412
NAICS Description:	APPLIANCE REPAIR AND MAINTENANCE

Facility Has Received Notices of Violations:

Violations: No Violations Found

Evaluation Action Summary:

Evaluations: No Evaluations Found

M84
WSW
1/8-1/4
0.214 mi.
1129 ft.

NUMERITRONIX INC
2580 AZURITE CIRCLE
NEWBURY PARK, CA 91320

RCRA-SQG 1000215877
FINDS CAD099000531
ECHO

Site 4 of 5 in cluster M

Relative:
Higher
Actual:
687 ft.

RCRA-SQG:	
Date Form Received by Agency:	19960901
Handler Name:	NUMERITRONIX INC
Handler Address:	2580 AZURITE CIRCLE
Handler City,State,Zip:	NEWBURY PARK, CA 91320
EPA ID:	CAD099000531
Contact Name:	Not reported
Contact Address:	Not reported
Contact City,State,Zip:	Not reported
Contact Telephone:	Not reported

Map ID
 Direction
 Distance
 Elevation

MAP FINDINGS

Site

Database(s)

EDR ID Number
 EPA ID Number

NUMERITRONIX INC (Continued)

1000215877

Contact Fax:	Not reported
Contact Email:	Not reported
Contact Title:	Not reported
EPA Region:	09
Land Type:	Not reported
Federal Waste Generator Description:	Small Quantity Generator
Non-Notifier:	Not reported
Biennial Report Cycle:	Not reported
Accessibility:	Not reported
Active Site Indicator:	Handler Activities
State District Owner:	CA
State District:	3
Mailing Address:	AZURITE CIRCLE
Mailing City,State,Zip:	NEWBURY PARK, CA 91320
Owner Name:	NUMERITRONIX INC
Owner Type:	Private
Operator Name:	NOT REQUIRED
Operator Type:	Private
Short-Term Generator Activity:	No
Importer Activity:	No
Mixed Waste Generator:	No
Transporter Activity:	No
Transfer Facility Activity:	No
Recycler Activity with Storage:	No
Small Quantity On-Site Burner Exemption:	No
Smelting Melting and Refining Furnace Exemption:	No
Underground Injection Control:	No
Off-Site Waste Receipt:	No
Universal Waste Indicator:	No
Universal Waste Destination Facility:	No
Federal Universal Waste:	No
Active Site Fed-Reg Treatment Storage and Disposal Facility:	Not reported
Active Site Converter Treatment storage and Disposal Facility:	Not reported
Active Site State-Reg Treatment Storage and Disposal Facility:	Not reported
Active Site State-Reg Handler:	---
Federal Facility Indicator:	Not reported
Hazardous Secondary Material Indicator:	NN
Sub-Part K Indicator:	Not reported
Commercial TSD Indicator:	No
Treatment Storage and Disposal Type:	Not reported
2018 GPRA Permit Baseline:	Not on the Baseline
2018 GPRA Renewals Baseline:	Not on the Baseline
Permit Renewals Workload Universe:	Not reported
Permit Workload Universe:	Not reported
Permit Progress Universe:	Not reported
Post-Closure Workload Universe:	Not reported
Closure Workload Universe:	Not reported
202 GPRA Corrective Action Baseline:	No
Corrective Action Workload Universe:	No
Subject to Corrective Action Universe:	No
Non-TSDFs Where RCRA CA has Been Imposed Universe:	No
TSDFs Potentially Subject to CA Under 3004 (u)/(v) Universe:	No
TSDFs Only Subject to CA under Discretionary Auth Universe:	No
Corrective Action Priority Ranking:	No NCAPS ranking
Environmental Control Indicator:	No
Institutional Control Indicator:	No
Human Exposure Controls Indicator:	N/A

Map ID
Direction
Distance
Elevation

MAP FINDINGS

Site

Database(s)

EDR ID Number
EPA ID Number

NUMERITRONIX INC (Continued)

1000215877

Groundwater Controls Indicator: N/A
Operating TSDF Universe: Not reported
Full Enforcement Universe: Not reported
Significant Non-Complier Universe: No
Unaddressed Significant Non-Complier Universe: No
Addressed Significant Non-Complier Universe: No
Significant Non-Complier With a Compliance Schedule Universe: No
Financial Assurance Required: Not reported
Handler Date of Last Change: 20000915
Recognized Trader-Importer: No
Recognized Trader-Exporter: No
Importer of Spent Lead Acid Batteries: No
Exporter of Spent Lead Acid Batteries: No
Recycler Activity Without Storage: Not reported
Manifest Broker: Not reported
Sub-Part P Indicator: No

Handler - Owner Operator:

Owner/Operator Indicator: Operator
Owner/Operator Name: NOT REQUIRED
Legal Status: Private
Date Became Current: Not reported
Date Ended Current: Not reported
Owner/Operator Address: NOT REQUIRED
Owner/Operator City,State,Zip: NOT REQUIRED, ME 99999
Owner/Operator Telephone: 415-555-1212
Owner/Operator Telephone Ext: Not reported
Owner/Operator Fax: Not reported
Owner/Operator Email: Not reported

Owner/Operator Indicator: Owner
Owner/Operator Name: NUMERITRONIX INC
Legal Status: Private
Date Became Current: Not reported
Date Ended Current: Not reported
Owner/Operator Address: NOT REQUIRED
Owner/Operator City,State,Zip: NOT REQUIRED, ME 99999
Owner/Operator Telephone: 415-555-1212
Owner/Operator Telephone Ext: Not reported
Owner/Operator Fax: Not reported
Owner/Operator Email: Not reported

Historic Generators:

Receive Date: 19960901
Handler Name: NUMERITRONIX INC
Federal Waste Generator Description: Small Quantity Generator
State District Owner: CA
Large Quantity Handler of Universal Waste: No
Recognized Trader Importer: No
Recognized Trader Exporter: No
Spent Lead Acid Battery Importer: No
Spent Lead Acid Battery Exporter: No
Current Record: Yes
Non Storage Recycler Activity: Not reported
Electronic Manifest Broker: Not reported

Map ID
 Direction
 Distance
 Elevation

MAP FINDINGS

EDR ID Number
 EPA ID Number

NUMERITRONIX INC (Continued)

1000215877

List of NAICS Codes and Descriptions:
 NAICS Codes: No NAICS Codes Found

Facility Has Received Notices of Violations:
 Violations: No Violations Found

Evaluation Action Summary:
 Evaluations: No Evaluations Found

FINDS:
 Registry ID: 110002666044

Click Here:

Environmental Interest/Information System:

RCRAInfo is a national information system that supports the Resource Conservation and Recovery Act (RCRA) program through the tracking of events and activities related to facilities that generate, transport, and treat, store, or dispose of hazardous waste. RCRAInfo allows RCRA program staff to track the notification, permit, compliance, and corrective action activities required under RCRA.

[Click this hyperlink](#) while viewing on your computer to access additional FINDS: detail in the EDR Site Report.

ECHO:
 Envid: 1000215877
 Registry ID: 110002666044
 DFR URL: <http://echo.epa.gov/detailed-facility-report?fid=110002666044>
 Name: NUMERITRONIX INC
 Address: 2580 AZURITE CIRCLE
 City,State,Zip: NEWBURY PARK, CA 91320

M85
WSW
1/8-1/4
0.214 mi.
1129 ft.

FC MANAGEMENT SERVICES DBA PC RECYCLE
2580 AZURITE CR
NEWBURY PARK, CA 91320

RCRA NonGen / NLR
FINDS
ECHO

1018273557
CAR000256800

Site 5 of 5 in cluster M

Relative:
Higher
Actual:
687 ft.

RCRA NonGen / NLR: 20200227
 Date Form Received by Agency: 20200227
 Handler Name: FC MANAGEMENT SERVICES DBA PC RECYCLE
 Handler Address: 2580 AZURITE CIRCLE
 Handler City,State,Zip: NEWBURY PARK, CA 91320-1201
 EPA ID: CAR000256800
 Contact Name: FULTON CONNOR
 Contact Address: AZURITE CIRCLE
 Contact City,State,Zip: NEWBURY PARK, CA 91320-1201
 Contact Telephone: 805-499-0050
 Contact Fax: 805-499-0052
 Contact Email: JILLN@PCRECYCLE.US
 Contact Title: PRESIDENT
 EPA Region: 09
 Land Type: Private
 Federal Waste Generator Description: Not a generator, verified
 Non-Notifier: Not reported

Map ID
 Direction
 Distance
 Elevation

MAP FINDINGS

Site

Database(s)

EDR ID Number
 EPA ID Number

FC MANAGEMENT SERVICES DBA PC RECYCLE (Continued)

1018273557

Biennial Report Cycle:	Not reported
Accessibility:	Not reported
Active Site Indicator:	Not reported
State District Owner:	Not reported
State District:	Not reported
Mailing Address:	AZURITE CIRCLE
Mailing City, State, Zip:	NEWBURY PARK, CA 91320
Owner Name:	MATKIM LLC
Owner Type:	Private
Operator Name:	FC MANAGEMENT SERVICES DBA PC RECYCLE
Operator Type:	Private
Short-Term Generator Activity:	No
Importer Activity:	No
Mixed Waste Generator:	No
Transporter Activity:	No
Transfer Facility Activity:	No
Recycler Activity with Storage:	No
Small Quantity On-Site Burner Exemption:	No
Smelting Melting and Refining Furnace Exemption:	No
Underground Injection Control:	No
Off-Site Waste Receipt:	No
Universal Waste Indicator:	No
Universal Waste Destination Facility:	No
Federal Universal Waste:	No
Active Site Fed-Reg Treatment Storage and Disposal Facility:	Not reported
Active Site Converter Treatment storage and Disposal Facility:	Not reported
Active Site State-Reg Treatment Storage and Disposal Facility:	Not reported
Active Site State-Reg Handler:	---
Federal Facility Indicator:	Not reported
Hazardous Secondary Material Indicator:	N
Sub-Part K Indicator:	Not reported
Commercial TSD Indicator:	No
Treatment Storage and Disposal Type:	Not reported
2018 GPRA Permit Baseline:	Not on the Baseline
2018 GPRA Renewals Baseline:	Not on the Baseline
Permit Renewals Workload Universe:	Not reported
Permit Workload Universe:	Not reported
Permit Progress Universe:	Not reported
Post-Closure Workload Universe:	Not reported
Closure Workload Universe:	Not reported
202 GPRA Corrective Action Baseline:	No
Corrective Action Workload Universe:	No
Subject to Corrective Action Universe:	No
Non-TSDs Where RCRA CA has Been Imposed Universe:	No
TSDs Potentially Subject to CA Under 3004 (u)/(v) Universe:	No
TSDs Only Subject to CA under Discretionary Auth Universe:	No
Corrective Action Priority Ranking:	No NCAPS ranking
Environmental Control Indicator:	No
Institutional Control Indicator:	No
Human Exposure Controls Indicator:	N/A
Groundwater Controls Indicator:	N/A
Operating TSD Universe:	Not reported
Full Enforcement Universe:	Not reported
Significant Non-Complier Universe:	No
Unaddressed Significant Non-Complier Universe:	No
Addressed Significant Non-Complier Universe:	No
Significant Non-Complier With a Compliance Schedule Universe:	No

Map ID
Direction
Distance
Elevation

MAP FINDINGS

Site

Database(s)

EDR ID Number
EPA ID Number

FC MANAGEMENT SERVICES DBA PC RECYCLE (Continued)

1018273557

Financial Assurance Required:	Not reported
Handler Date of Last Change:	20200228
Recognized Trader-Importer:	No
Recognized Trader-Exporter:	No
Importer of Spent Lead Acid Batteries:	No
Exporter of Spent Lead Acid Batteries:	No
Recycler Activity Without Storage:	No
Manifest Broker:	No
Sub-Part P Indicator:	No

Biennial: List of Years

Year: 2019

[Click Here for Biennial Reporting System Data:](#)

Year: 2017

[Click Here for Biennial Reporting System Data:](#)

Hazardous Waste Summary:

Waste Code: D006
Waste Description: CADMIUM

Waste Code: D008
Waste Description: LEAD

Waste Code: D009
Waste Description: MERCURY

Handler - Owner Operator:

Owner/Operator Indicator:	Owner
Owner/Operator Name:	MATKIM LLC
Legal Status:	Private
Date Became Current:	20080301
Date Ended Current:	Not reported
Owner/Operator Address:	2580 AZURITE CR
Owner/Operator City,State,Zip:	NEWBURY PARK, CA 91320
Owner/Operator Telephone:	805-449-0050
Owner/Operator Telephone Ext:	Not reported
Owner/Operator Fax:	Not reported
Owner/Operator Email:	Not reported

Owner/Operator Indicator:	Owner
Owner/Operator Name:	MATKIM LLC
Legal Status:	Private
Date Became Current:	20080301
Date Ended Current:	Not reported
Owner/Operator Address:	26227 ADAMOR RD
Owner/Operator City,State,Zip:	CALABASAS, CA 91320
Owner/Operator Telephone:	818-312-0150
Owner/Operator Telephone Ext:	Not reported
Owner/Operator Fax:	Not reported
Owner/Operator Email:	MATEENSUS@YAHOO.COM

Owner/Operator Indicator:	Operator
Owner/Operator Name:	FC MANAGEMENT SERVICES DBA PC RECYCLE
Legal Status:	Private

Map ID
Direction
Distance
Elevation

MAP FINDINGS

Site

Database(s)

EDR ID Number
EPA ID Number

FC MANAGEMENT SERVICES DBA PC RECYCLE (Continued)

1018273557

Date Became Current:	20170801
Date Ended Current:	Not reported
Owner/Operator Address:	711 CALLE ARTIS
Owner/Operator City,State,Zip:	SAN JOSE, CA 95131
Owner/Operator Telephone:	408-422-2448
Owner/Operator Telephone Ext:	Not reported
Owner/Operator Fax:	Not reported
Owner/Operator Email:	COSME.FAGUNDO@GMAIL.COM
Owner/Operator Indicator:	Owner
Owner/Operator Name:	MATKIM LLC
Legal Status:	Private
Date Became Current:	20080301
Date Ended Current:	Not reported
Owner/Operator Address:	2580 AZURITE CR
Owner/Operator City,State,Zip:	NEWBURY PARK, CA 91320
Owner/Operator Telephone:	805-449-0050
Owner/Operator Telephone Ext:	Not reported
Owner/Operator Fax:	Not reported
Owner/Operator Email:	Not reported
Owner/Operator Indicator:	Operator
Owner/Operator Name:	FC MANAGEMENT SERVICES DBA PC RECYCLE
Legal Status:	Private
Date Became Current:	20170801
Date Ended Current:	Not reported
Owner/Operator Address:	2580 AZURITE CIR
Owner/Operator City,State,Zip:	NEWBURY PARK, CA 91320
Owner/Operator Telephone:	818-312-0150
Owner/Operator Telephone Ext:	Not reported
Owner/Operator Fax:	Not reported
Owner/Operator Email:	MATEENSUS@YAHOO.COM
Owner/Operator Indicator:	Operator
Owner/Operator Name:	PC RECYCLE LLC
Legal Status:	Private
Date Became Current:	20080301
Date Ended Current:	Not reported
Owner/Operator Address:	Not reported
Owner/Operator City,State,Zip:	Not reported
Owner/Operator Telephone:	Not reported
Owner/Operator Telephone Ext:	Not reported
Owner/Operator Fax:	Not reported
Owner/Operator Email:	Not reported
Owner/Operator Indicator:	Operator
Owner/Operator Name:	FC MANAGEMENT SERVICES DBA PC RECYCLE
Legal Status:	Private
Date Became Current:	20170801
Date Ended Current:	Not reported
Owner/Operator Address:	711 CALLE ARTIS
Owner/Operator City,State,Zip:	SAN JOSE, CA 95131
Owner/Operator Telephone:	408-422-2448
Owner/Operator Telephone Ext:	Not reported
Owner/Operator Fax:	Not reported
Owner/Operator Email:	COSME.FAGUNDO@GMAIL.COM

Map ID
Direction
Distance
Elevation

MAP FINDINGS

Site

Database(s)

EDR ID Number
EPA ID Number

FC MANAGEMENT SERVICES DBA PC RECYCLE (Continued)

1018273557

Owner/Operator Indicator: Operator
Owner/Operator Name: FC MANAGEMENT SERVICES DBA PC RECYCLE
Legal Status: Private
Date Became Current: 20170801
Date Ended Current: Not reported
Owner/Operator Address: 711 CALLE ARTIS
Owner/Operator City,State,Zip: SAN JOSE, CA 95131
Owner/Operator Telephone: 408-422-2448
Owner/Operator Telephone Ext: Not reported
Owner/Operator Fax: Not reported
Owner/Operator Email: COSME.FAGUNDO@GMAIL.COM

Owner/Operator Indicator: Owner
Owner/Operator Name: MATKIM LLC
Legal Status: Private
Date Became Current: 20081201
Date Ended Current: Not reported
Owner/Operator Address: 2580 AZURITE CR
Owner/Operator City,State,Zip: NEWBURY PARK, CA 91320
Owner/Operator Telephone: 805-449-0050
Owner/Operator Telephone Ext: Not reported
Owner/Operator Fax: Not reported
Owner/Operator Email: Not reported

Owner/Operator Indicator: Operator
Owner/Operator Name: PC RECYCLE LLC
Legal Status: Private
Date Became Current: 20080301
Date Ended Current: Not reported
Owner/Operator Address: Not reported
Owner/Operator City,State,Zip: Not reported
Owner/Operator Telephone: Not reported
Owner/Operator Telephone Ext: Not reported
Owner/Operator Fax: Not reported
Owner/Operator Email: Not reported

Owner/Operator Indicator: Owner
Owner/Operator Name: MATKIM LLC
Legal Status: Private
Date Became Current: 20130605
Date Ended Current: Not reported
Owner/Operator Address: 2120 STUNT ROAD
Owner/Operator City,State,Zip: CALABASAS, CA 91302
Owner/Operator Telephone: 818-312-0150
Owner/Operator Telephone Ext: Not reported
Owner/Operator Fax: Not reported
Owner/Operator Email: FSAIFYAN@GMAIL.COM

Owner/Operator Indicator: Operator
Owner/Operator Name: PC RECYCLE LLC
Legal Status: Private
Date Became Current: 20081201
Date Ended Current: Not reported
Owner/Operator Address: Not reported
Owner/Operator City,State,Zip: Not reported
Owner/Operator Telephone: Not reported
Owner/Operator Telephone Ext: Not reported

Map ID
Direction
Distance
Elevation

MAP FINDINGS

Site

Database(s)

EDR ID Number
EPA ID Number

FC MANAGEMENT SERVICES DBA PC RECYCLE (Continued)

1018273557

Owner/Operator Fax: Not reported
Owner/Operator Email: Not reported

Owner/Operator Indicator: Owner
Owner/Operator Name: MATKIM LLC
Legal Status: Private
Date Became Current: 20130605
Date Ended Current: Not reported
Owner/Operator Address: 2120 STUNT ROAD
Owner/Operator City,State,Zip: CALABASAS, CA 91302
Owner/Operator Telephone: 818-312-0150
Owner/Operator Telephone Ext: Not reported
Owner/Operator Fax: Not reported
Owner/Operator Email: FSAIFYAN@GMAIL.COM

Owner/Operator Indicator: Owner
Owner/Operator Name: MATKIM LLC
Legal Status: Private
Date Became Current: 20130605
Date Ended Current: Not reported
Owner/Operator Address: 2120 STUNT ROAD
Owner/Operator City,State,Zip: CALABASAS, CA 91302
Owner/Operator Telephone: 818-312-0150
Owner/Operator Telephone Ext: Not reported
Owner/Operator Fax: Not reported
Owner/Operator Email: FSAIFYAN@GMAIL.COM

Historic Generators:

Receive Date: 20180207
Handler Name: FC MANAGEMENT SERVICES DBA PC RECYCLE
Federal Waste Generator Description: Large Quantity Generator
State District Owner: Not reported
Large Quantity Handler of Universal Waste: No
Recognized Trader Importer: No
Recognized Trader Exporter: No
Spent Lead Acid Battery Importer: No
Spent Lead Acid Battery Exporter: No
Current Record: No
Non Storage Recycler Activity: No
Electronic Manifest Broker: No

Receive Date: 20200227
Handler Name: FC MANAGEMENT SERVICES DBA PC RECYCLE
Federal Waste Generator Description: Large Quantity Generator
State District Owner: Not reported
Large Quantity Handler of Universal Waste: No
Recognized Trader Importer: No
Recognized Trader Exporter: No
Spent Lead Acid Battery Importer: No
Spent Lead Acid Battery Exporter: No
Current Record: No
Non Storage Recycler Activity: No
Electronic Manifest Broker: No

Receive Date: 20200227
Handler Name: FC MANAGEMENT SERVICES DBA PC RECYCLE
Federal Waste Generator Description: Not a generator, verified

Map ID
Direction
Distance
Elevation

MAP FINDINGS

Site

Database(s)

EDR ID Number
EPA ID Number

FC MANAGEMENT SERVICES DBA PC RECYCLE (Continued)

1018273557

State District Owner: Not reported
Large Quantity Handler of Universal Waste: No
Recognized Trader Importer: No
Recognized Trader Exporter: No
Spent Lead Acid Battery Importer: No
Spent Lead Acid Battery Exporter: No
Current Record: Yes
Non Storage Recycler Activity: No
Electronic Manifest Broker: No

Receive Date: 20151216
Handler Name: PC RECYCLE LLC
Federal Waste Generator Description: Not a generator, verified
State District Owner: Not reported
Large Quantity Handler of Universal Waste: No
Recognized Trader Importer: No
Recognized Trader Exporter: No
Spent Lead Acid Battery Importer: No
Spent Lead Acid Battery Exporter: No
Current Record: No
Non Storage Recycler Activity: Not reported
Electronic Manifest Broker: Not reported

Receive Date: 20160219
Handler Name: PC RECYCLE LLC
Federal Waste Generator Description: Large Quantity Generator
State District Owner: Not reported
Large Quantity Handler of Universal Waste: Yes
Recognized Trader Importer: No
Recognized Trader Exporter: No
Spent Lead Acid Battery Importer: No
Spent Lead Acid Battery Exporter: No
Current Record: No
Non Storage Recycler Activity: Not reported
Electronic Manifest Broker: Not reported

Receive Date: 20170728
Handler Name: FC MANAGEMENT SERVICES DBA PC RECYCLE
Federal Waste Generator Description: Large Quantity Generator
State District Owner: Not reported
Large Quantity Handler of Universal Waste: Yes
Recognized Trader Importer: No
Recognized Trader Exporter: No
Spent Lead Acid Battery Importer: No
Spent Lead Acid Battery Exporter: No
Current Record: No
Non Storage Recycler Activity: Not reported
Electronic Manifest Broker: Not reported

List of NAICS Codes and Descriptions:

NAICS Code: 42393
NAICS Description: RECYCLABLE MATERIAL MERCHANT WHOLESALERS

NAICS Code: 423930
NAICS Description: RECYCLABLE MATERIAL MERCHANT WHOLESALERS

Map ID
Direction
Distance
Elevation

MAP FINDINGS

Site

Database(s)

EDR ID Number
EPA ID Number

FC MANAGEMENT SERVICES DBA PC RECYCLE (Continued)

1018273557

Facility Has Received Notices of Violation:

Found Violation:	No
Agency Which Determined Violation:	Not reported
Violation Short Description:	Not reported
Date Violation was Determined:	Not reported
Actual Return to Compliance Date:	Not reported
Return to Compliance Qualifier:	Not reported
Violation Responsible Agency:	Not reported
Scheduled Compliance Date:	Not reported
Enforcement Identifier:	Not reported
Date of Enforcement Action:	Not reported
Enforcement Responsible Agency:	Not reported
Enforcement Docket Number:	Not reported
Enforcement Attorney:	Not reported
Corrective Action Component:	Not reported
Appeal Initiated Date:	Not reported
Appeal Resolution Date:	Not reported
Disposition Status Date:	Not reported
Disposition Status:	Not reported
Disposition Status Description:	Not reported
Consent/Final Order Sequence Number:	Not reported
Consent/Final Order Respondent Name:	Not reported
Consent/Final Order Lead Agency:	Not reported
Enforcement Type:	Not reported
Enforcement Responsible Person:	Not reported
Enforcement Responsible Sub-Organization:	Not reported
SEP Sequence Number:	Not reported
SEP Expenditure Amount:	Not reported
SEP Scheduled Completion Date:	Not reported
SEP Actual Date:	Not reported
SEP Defaulted Date:	Not reported
SEP Type:	Not reported
SEP Type Description:	Not reported
Proposed Amount:	Not reported
Final Monetary Amount:	Not reported
Paid Amount:	Not reported
Final Count:	Not reported
Final Amount:	Not reported

Evaluation Action Summary:

Evaluation Date:	20190807
Evaluation Responsible Agency:	State
Found Violation:	No
Evaluation Type Description:	COMPLIANCE EVALUATION INSPECTION ON-SITE
Evaluation Responsible Person Identifier:	Not reported
Evaluation Responsible Sub-Organization:	Not reported
Actual Return to Compliance Date:	Not reported
Scheduled Compliance Date:	Not reported
Date of Request:	Not reported
Date Response Received:	Not reported
Request Agency:	Not reported
Former Citation:	Not reported

Map ID
 Direction
 Distance
 Elevation

MAP FINDINGS

Site

Database(s)

EDR ID Number
 EPA ID Number

FC MANAGEMENT SERVICES DBA PC RECYCLE (Continued)

1018273557

FINDS:

Registry ID: 110067209121

Click Here:

Environmental Interest/Information System:

US National Pollutant Discharge Elimination System (NPDES) module of the Compliance Information System (ICIS) tracks surface water permits issued under the Clean Water Act. Under NPDES, all facilities that discharge pollutants from any point source into waters of the United States are required to obtain a permit. The permit will likely contain limits on what can be discharged, impose monitoring and reporting requirements, and include other provisions to ensure that the discharge does not adversely affect water quality.

RCRAInfo is a national information system that supports the Resource Conservation and Recovery Act (RCRA) program through the tracking of events and activities related to facilities that generate, transport, and treat, store, or dispose of hazardous waste. RCRAInfo allows RCRA program staff to track the notification, permit, compliance, and corrective action activities required under RCRA.

HAZARDOUS WASTE BIENNIAL REPORTER

Click this hyperlink while viewing on your computer to access additional FINDS: detail in the EDR Site Report.

ECHO:

Envid: 1018273557
 Registry ID: 110067209121
 DFR URL: <http://echo.epa.gov/detailed-facility-report?fid=110067209121>
 Name: FC MANAGEMENT SERVICES DBA PC RECYCLE
 Address: 2580 AZURITE CR
 City,State,Zip: NEWBURY PARK, CA 91320

P86
South
1/8-1/4
0.216 mi.
1143 ft.

AIR COOLING TECHNOLOGY INC
996 LAWRENCE DR BLDG 209
NEWBURY PARK, CA 91320

RCRA-SQG 1000108657
FINDS CAD085915635
ECHO

Site 1 of 6 in cluster P

Relative:
Higher
Actual:
683 ft.

RCRA-SQG:
 Date Form Received by Agency: 19960901
 Handler Name: AIR COOLING TECHNOLOGY INC
 Handler Address: 996 LAWRENCE DR BLDG 209
 Handler City,State,Zip: NEWBURY PARK, CA 91320
 EPA ID: CAD085915635
 Contact Name: Not reported
 Contact Address: Not reported
 Contact City,State,Zip: Not reported
 Contact Telephone: Not reported
 Contact Fax: Not reported
 Contact Email: Not reported
 Contact Title: Not reported
 EPA Region: 09
 Land Type: Not reported
 Federal Waste Generator Description: Small Quantity Generator
 Non-Notifier: Not reported
 Biennial Report Cycle: Not reported
 Accessibility: Not reported

Map ID
Direction
Distance
Elevation

MAP FINDINGS

Site

Database(s)

EDR ID Number
EPA ID Number

AIR COOLING TECHNOLOGY INC (Continued)

1000108657

Active Site Indicator:	Handler Activities
State District Owner:	CA
State District:	3
Mailing Address:	996 LAWRENCE DRIVE BLDG. 209
Mailing City,State,Zip:	NEWBURY PARK, CA 91320
Owner Name:	Not reported
Owner Type:	Not reported
Operator Name:	NOT REQUIRED
Operator Type:	Private
Short-Term Generator Activity:	No
Importer Activity:	No
Mixed Waste Generator:	No
Transporter Activity:	No
Transfer Facility Activity:	No
Recycler Activity with Storage:	No
Small Quantity On-Site Burner Exemption:	No
Smelting Melting and Refining Furnace Exemption:	No
Underground Injection Control:	No
Off-Site Waste Receipt:	No
Universal Waste Indicator:	No
Universal Waste Destination Facility:	No
Federal Universal Waste:	No
Active Site Fed-Reg Treatment Storage and Disposal Facility:	Not reported
Active Site Converter Treatment storage and Disposal Facility:	Not reported
Active Site State-Reg Treatment Storage and Disposal Facility:	Not reported
Active Site State-Reg Handler:	---
Federal Facility Indicator:	Not reported
Hazardous Secondary Material Indicator:	NN
Sub-Part K Indicator:	Not reported
Commercial TSD Indicator:	No
Treatment Storage and Disposal Type:	Not reported
2018 GPRA Permit Baseline:	Not on the Baseline
2018 GPRA Renewals Baseline:	Not on the Baseline
Permit Renewals Workload Universe:	Not reported
Permit Workload Universe:	Not reported
Permit Progress Universe:	Not reported
Post-Closure Workload Universe:	Not reported
Closure Workload Universe:	Not reported
202 GPRA Corrective Action Baseline:	No
Corrective Action Workload Universe:	No
Subject to Corrective Action Universe:	No
Non-TSDs Where RCRA CA has Been Imposed Universe:	No
TSDs Potentially Subject to CA Under 3004 (u)/(v) Universe:	No
TSDs Only Subject to CA under Discretionary Auth Universe:	No
Corrective Action Priority Ranking:	No NCAPS ranking
Environmental Control Indicator:	No
Institutional Control Indicator:	No
Human Exposure Controls Indicator:	N/A
Groundwater Controls Indicator:	N/A
Operating TSDF Universe:	Not reported
Full Enforcement Universe:	Not reported
Significant Non-Complier Universe:	No
Unaddressed Significant Non-Complier Universe:	No
Addressed Significant Non-Complier Universe:	No
Significant Non-Complier With a Compliance Schedule Universe:	No
Financial Assurance Required:	Not reported
Handler Date of Last Change:	20020917

Map ID
Direction
Distance
Elevation

MAP FINDINGS

Site

Database(s)

EDR ID Number
EPA ID Number

AIR COOLING TECHNOLOGY INC (Continued)

1000108657

Recognized Trader-Importer: No
Recognized Trader-Exporter: No
Importer of Spent Lead Acid Batteries: No
Exporter of Spent Lead Acid Batteries: No
Recycler Activity Without Storage: Not reported
Manifest Broker: Not reported
Sub-Part P Indicator: No

Handler - Owner Operator:

Owner/Operator Indicator: Operator
Owner/Operator Name: NOT REQUIRED
Legal Status: Private
Date Became Current: Not reported
Date Ended Current: Not reported
Owner/Operator Address: NOT REQUIRED
Owner/Operator City,State,Zip: NOT REQUIRED, ME 99999
Owner/Operator Telephone: 415-555-1212
Owner/Operator Telephone Ext: Not reported
Owner/Operator Fax: Not reported
Owner/Operator Email: Not reported

Owner/Operator Indicator: Owner
Owner/Operator Name: AIR COOLING TECHNOLOGY INC
Legal Status: Private
Date Became Current: Not reported
Date Ended Current: Not reported
Owner/Operator Address: NOT REQUIRED
Owner/Operator City,State,Zip: NOT REQUIRED, ME 99999
Owner/Operator Telephone: 415-555-1212
Owner/Operator Telephone Ext: Not reported
Owner/Operator Fax: Not reported
Owner/Operator Email: Not reported

Historic Generators:

Receive Date: 19960901
Handler Name: AIR COOLING TECHNOLOGY INC
Federal Waste Generator Description: Small Quantity Generator
State District Owner: CA
Large Quantity Handler of Universal Waste: No
Recognized Trader Importer: No
Recognized Trader Exporter: No
Spent Lead Acid Battery Importer: No
Spent Lead Acid Battery Exporter: No
Current Record: Yes
Non Storage Recycler Activity: Not reported
Electronic Manifest Broker: Not reported

Receive Date: 19801217
Handler Name: AIR COOLING TECHNOLOGY INC
Federal Waste Generator Description: Large Quantity Generator
State District Owner: CA
Large Quantity Handler of Universal Waste: No
Recognized Trader Importer: No
Recognized Trader Exporter: No
Spent Lead Acid Battery Importer: No

Map ID
Direction
Distance
Elevation

MAP FINDINGS

Site

Database(s)

EDR ID Number
EPA ID Number

AIR COOLING TECHNOLOGY INC (Continued)

1000108657

Spent Lead Acid Battery Exporter: No
Current Record: No
Non Storage Recycler Activity: Not reported
Electronic Manifest Broker: Not reported

List of NAICS Codes and Descriptions:
NAICS Codes: No NAICS Codes Found

Facility Has Received Notices of Violation:
Found Violation: Yes
Agency Which Determined Violation: State
Violation Short Description: Generators - General
Date Violation was Determined: 19930126
Actual Return to Compliance Date: 19940105
Return to Compliance Qualifier: Unverifiable
Violation Responsible Agency: State
Scheduled Compliance Date: Not reported
Enforcement Identifier: Not reported
Date of Enforcement Action: Not reported
Enforcement Responsible Agency: Not reported
Enforcement Docket Number: Not reported
Enforcement Attorney: Not reported
Corrective Action Component: Not reported
Appeal Initiated Date: Not reported
Appeal Resolution Date: Not reported
Disposition Status Date: Not reported
Disposition Status: Not reported
Disposition Status Description: Not reported
Consent/Final Order Sequence Number: Not reported
Consent/Final Order Respondent Name: Not reported
Consent/Final Order Lead Agency: Not reported
Enforcement Type: Not reported
Enforcement Responsible Person: Not reported
Enforcement Responsible Sub-Organization: Not reported
SEP Sequence Number: Not reported
SEP Expenditure Amount: Not reported
SEP Scheduled Completion Date: Not reported
SEP Actual Date: Not reported
SEP Defaulted Date: Not reported
SEP Type: Not reported
SEP Type Description: Not reported
Proposed Amount: Not reported
Final Monetary Amount: Not reported
Paid Amount: Not reported
Final Count: Not reported
Final Amount: Not reported

Found Violation: Yes
Agency Which Determined Violation: State
Violation Short Description: Generators - General
Date Violation was Determined: 19940105
Actual Return to Compliance Date: 19990105
Return to Compliance Qualifier: Not Resolved
Violation Responsible Agency: State
Scheduled Compliance Date: Not reported
Enforcement Identifier: Not reported

Map ID
Direction
Distance
Elevation

MAP FINDINGS

Site

Database(s)

EDR ID Number
EPA ID Number

AIR COOLING TECHNOLOGY INC (Continued)

1000108657

Date of Enforcement Action: Not reported
Enforcement Responsible Agency: Not reported
Enforcement Docket Number: Not reported
Enforcement Attorney: Not reported
Corrective Action Component: Not reported
Appeal Initiated Date: Not reported
Appeal Resolution Date: Not reported
Disposition Status Date: Not reported
Disposition Status: Not reported
Disposition Status Description: Not reported
Consent/Final Order Sequence Number: Not reported
Consent/Final Order Respondent Name: Not reported
Consent/Final Order Lead Agency: Not reported
Enforcement Type: Not reported
Enforcement Responsible Person: Not reported
Enforcement Responsible Sub-Organization: Not reported
SEP Sequence Number: Not reported
SEP Expenditure Amount: Not reported
SEP Scheduled Completion Date: Not reported
SEP Actual Date: Not reported
SEP Defaulted Date: Not reported
SEP Type: Not reported
SEP Type Description: Not reported
Proposed Amount: Not reported
Final Monetary Amount: Not reported
Paid Amount: Not reported
Final Count: Not reported
Final Amount: Not reported

Evaluation Action Summary:

Evaluation Date: 19930126
Evaluation Responsible Agency: State Contractor/Grantee
Found Violation: Yes
Evaluation Type Description: COMPLIANCE EVALUATION INSPECTION ON-SITE
Evaluation Responsible Person Identifier: R9STA
Evaluation Responsible Sub-Organization: Not reported
Actual Return to Compliance Date: 19940105
Scheduled Compliance Date: Not reported
Date of Request: Not reported
Date Response Received: Not reported
Request Agency: Not reported
Former Citation: Not reported

Evaluation Date: 19940105
Evaluation Responsible Agency: State Contractor/Grantee
Found Violation: Yes
Evaluation Type Description: COMPLIANCE EVALUATION INSPECTION ON-SITE
Evaluation Responsible Person Identifier: R9STA
Evaluation Responsible Sub-Organization: Not reported
Actual Return to Compliance Date: 19990105
Scheduled Compliance Date: Not reported
Date of Request: Not reported
Date Response Received: Not reported
Request Agency: Not reported
Former Citation: Not reported

Map ID
 Direction
 Distance
 Elevation

MAP FINDINGS

Site

Database(s)

EDR ID Number
 EPA ID Number

AIR COOLING TECHNOLOGY INC (Continued)

1000108657

FINDS:

Registry ID: 110002662057

Click Here:

Environmental Interest/Information System:

RCRAInfo is a national information system that supports the Resource Conservation and Recovery Act (RCRA) program through the tracking of events and activities related to facilities that generate, transport, and treat, store, or dispose of hazardous waste. RCRAInfo allows RCRA program staff to track the notification, permit, compliance, and corrective action activities required under RCRA.

[Click this hyperlink](#) while viewing on your computer to access additional FINDS: detail in the EDR Site Report.

ECHO:

Envid: 1000108657
 Registry ID: 110002662057
 DFR URL: <http://echo.epa.gov/detailed-facility-report?fid=110002662057>
 Name: AIR COOLING TECHNOLOGY INC
 Address: 996 LAWRENCE DR BLDG 209
 City,State,Zip: NEWBURY PARK, CA 91320

P87
South
1/8-1/4
0.216 mi.
1143 ft.

TLC SPORTSWEAR INC
996 LAWRENCE DR STE 206
NEWBURY PARK, CA 91320
Site 2 of 6 in cluster P

RCRA NonGen / NLR

1024856199
CAL000419850

Relative:
Higher
Actual:
683 ft.

RCRA NonGen / NLR:
 Date Form Received by Agency: 20160825
 Handler Name: TLC SPORTSWEAR INC
 Handler Address: 996 LAWRENCE DR STE 206
 Handler City,State,Zip: NEWBURY PARK, CA 91320-6014
 EPA ID: CAL000419850
 Contact Name: STEVE PRIMACK
 Contact Address: 996 LAWRENCE DR.
 Contact City,State,Zip: NEWBURY PARK, CA 91320
 Contact Telephone: 805-375-2494
 Contact Fax: 805-375-2491
 Contact Email: STEVE@TLCSPORTSWEAR.COM
 Contact Title: Not reported
 EPA Region: 09
 Land Type: Not reported
 Federal Waste Generator Description: Not a generator, verified
 Non-Notifier: Not reported
 Biennial Report Cycle: Not reported
 Accessibility: Not reported
 Active Site Indicator: Handler Activities
 State District Owner: Not reported
 State District: Not reported
 Mailing Address: 996 LAWRENCE DR.
 Mailing City,State,Zip: NEWBURY PARK, CA 91320-0000
 Owner Name: TLC SPORTSWEAR INC
 Owner Type: Other
 Operator Name: STEVE PRIMACK
 Operator Type: Other

Map ID
 Direction
 Distance
 Elevation

MAP FINDINGS

Site

Database(s)

EDR ID Number
 EPA ID Number

TLC SPORTSWEAR INC (Continued)

1024856199

Short-Term Generator Activity:	No
Importer Activity:	No
Mixed Waste Generator:	No
Transporter Activity:	No
Transfer Facility Activity:	No
Recycler Activity with Storage:	No
Small Quantity On-Site Burner Exemption:	No
Smelting Melting and Refining Furnace Exemption:	No
Underground Injection Control:	No
Off-Site Waste Receipt:	No
Universal Waste Indicator:	Yes
Universal Waste Destination Facility:	Yes
Federal Universal Waste:	No
Active Site Fed-Reg Treatment Storage and Disposal Facility:	Not reported
Active Site Converter Treatment storage and Disposal Facility:	Not reported
Active Site State-Reg Treatment Storage and Disposal Facility:	Not reported
Active Site State-Reg Handler:	---
Federal Facility Indicator:	Not reported
Hazardous Secondary Material Indicator:	N
Sub-Part K Indicator:	Not reported
Commercial TSD Indicator:	No
Treatment Storage and Disposal Type:	Not reported
2018 GPRA Permit Baseline:	Not on the Baseline
2018 GPRA Renewals Baseline:	Not on the Baseline
Permit Renewals Workload Universe:	Not reported
Permit Workload Universe:	Not reported
Permit Progress Universe:	Not reported
Post-Closure Workload Universe:	Not reported
Closure Workload Universe:	Not reported
202 GPRA Corrective Action Baseline:	No
Corrective Action Workload Universe:	No
Subject to Corrective Action Universe:	No
Non-TSDFs Where RCRA CA has Been Imposed Universe:	No
TSDFs Potentially Subject to CA Under 3004 (u)/(v) Universe:	No
TSDFs Only Subject to CA under Discretionary Auth Universe:	No
Corrective Action Priority Ranking:	No NCAPS ranking
Environmental Control Indicator:	No
Institutional Control Indicator:	No
Human Exposure Controls Indicator:	N/A
Groundwater Controls Indicator:	N/A
Operating TSDF Universe:	Not reported
Full Enforcement Universe:	Not reported
Significant Non-Complier Universe:	No
Unaddressed Significant Non-Complier Universe:	No
Addressed Significant Non-Complier Universe:	No
Significant Non-Complier With a Compliance Schedule Universe:	No
Financial Assurance Required:	Not reported
Handler Date of Last Change:	20180906
Recognized Trader-Importer:	No
Recognized Trader-Exporter:	No
Importer of Spent Lead Acid Batteries:	No
Exporter of Spent Lead Acid Batteries:	No
Recycler Activity Without Storage:	No
Manifest Broker:	No
Sub-Part P Indicator:	No

Map ID
Direction
Distance
Elevation

MAP FINDINGS

Site

Database(s)

EDR ID Number
EPA ID Number

TLC SPORTSWEAR INC (Continued)

1024856199

Handler - Owner Operator:

Owner/Operator Indicator:	Owner
Owner/Operator Name:	TLC SPORTSWEAR INC
Legal Status:	Other
Date Became Current:	Not reported
Date Ended Current:	Not reported
Owner/Operator Address:	996 LAWRENCE DR.
Owner/Operator City,State,Zip:	NEWBURY PARK, CA 91320-0000
Owner/Operator Telephone:	805-375-2494
Owner/Operator Telephone Ext:	Not reported
Owner/Operator Fax:	Not reported
Owner/Operator Email:	Not reported

Owner/Operator Indicator:	Operator
Owner/Operator Name:	STEVE PRIMACK
Legal Status:	Other
Date Became Current:	Not reported
Date Ended Current:	Not reported
Owner/Operator Address:	996 LAWRENCE DR.
Owner/Operator City,State,Zip:	NEWBURY PARK, CA 91320
Owner/Operator Telephone:	805-375-2494
Owner/Operator Telephone Ext:	Not reported
Owner/Operator Fax:	Not reported
Owner/Operator Email:	Not reported

Historic Generators:

Receive Date:	20160825
Handler Name:	TLC SPORTSWEAR INC
Federal Waste Generator Description:	Not a generator, verified
State District Owner:	Not reported
Large Quantity Handler of Universal Waste:	No
Recognized Trader Importer:	No
Recognized Trader Exporter:	No
Spent Lead Acid Battery Importer:	No
Spent Lead Acid Battery Exporter:	No
Current Record:	Yes
Non Storage Recycler Activity:	Not reported
Electronic Manifest Broker:	Not reported

List of NAICS Codes and Descriptions:

NAICS Code:	323119
NAICS Description:	OTHER COMMERCIAL PRINTING

Facility Has Received Notices of Violations:

Violations:	No Violations Found
-------------	---------------------

Evaluation Action Summary:

Evaluations:	No Evaluations Found
--------------	----------------------

Map ID
Direction
Distance
Elevation

MAP FINDINGS

Site

Database(s)

EDR ID Number
EPA ID Number

COLORFUL PRODUCTS CORP (Continued)

1024816696

Permit Workload Universe:	Not reported
Permit Progress Universe:	Not reported
Post-Closure Workload Universe:	Not reported
Closure Workload Universe:	Not reported
202 GPRA Corrective Action Baseline:	No
Corrective Action Workload Universe:	No
Subject to Corrective Action Universe:	No
Non-TSDFs Where RCRA CA has Been Imposed Universe:	No
TSDFs Potentially Subject to CA Under 3004 (u)/(v) Universe:	No
TSDFs Only Subject to CA under Discretionary Auth Universe:	No
Corrective Action Priority Ranking:	No NCAPS ranking
Environmental Control Indicator:	No
Institutional Control Indicator:	No
Human Exposure Controls Indicator:	N/A
Groundwater Controls Indicator:	N/A
Operating TSDF Universe:	Not reported
Full Enforcement Universe:	Not reported
Significant Non-Complier Universe:	No
Unaddressed Significant Non-Complier Universe:	No
Addressed Significant Non-Complier Universe:	No
Significant Non-Complier With a Compliance Schedule Universe:	No
Financial Assurance Required:	Not reported
Handler Date of Last Change:	20180905
Recognized Trader-Importer:	No
Recognized Trader-Exporter:	No
Importer of Spent Lead Acid Batteries:	No
Exporter of Spent Lead Acid Batteries:	No
Recycler Activity Without Storage:	No
Manifest Broker:	No
Sub-Part P Indicator:	No

Handler - Owner Operator:

Owner/Operator Indicator:	Operator
Owner/Operator Name:	PHIL WOLVEK XT 14
Legal Status:	Other
Date Became Current:	Not reported
Date Ended Current:	Not reported
Owner/Operator Address:	996 LAWRENCE DR STE 301
Owner/Operator City,State,Zip:	NEWBURY PARK, CA 91320
Owner/Operator Telephone:	805-498-2195
Owner/Operator Telephone Ext:	Not reported
Owner/Operator Fax:	Not reported
Owner/Operator Email:	Not reported
Owner/Operator Indicator:	Owner
Owner/Operator Name:	CY FARIES
Legal Status:	Other
Date Became Current:	Not reported
Date Ended Current:	Not reported
Owner/Operator Address:	996 LAWRENCE DR STE 301
Owner/Operator City,State,Zip:	NEWBURY PARK, CA 91320-6020
Owner/Operator Telephone:	805-498-2195
Owner/Operator Telephone Ext:	Not reported
Owner/Operator Fax:	Not reported
Owner/Operator Email:	Not reported

Map ID
 Direction
 Distance
 Elevation

MAP FINDINGS

Site

Database(s)

EDR ID Number
 EPA ID Number

COLORFUL PRODUCTS CORP (Continued)

1024816696

Historic Generators:

Receive Date: 20070420
 Handler Name: COLORFUL PRODUCTS CORP
 Federal Waste Generator Description: Not a generator, verified
 State District Owner: Not reported
 Large Quantity Handler of Universal Waste: No
 Recognized Trader Importer: No
 Recognized Trader Exporter: No
 Spent Lead Acid Battery Importer: No
 Spent Lead Acid Battery Exporter: No
 Current Record: Yes
 Non Storage Recycler Activity: Not reported
 Electronic Manifest Broker: Not reported

List of NAICS Codes and Descriptions:

NAICS Code: 32562
 NAICS Description: TOILET PREPARATION MANUFACTURING

Facility Has Received Notices of Violations:

Violations: No Violations Found

Evaluation Action Summary:

Evaluations: No Evaluations Found

P89
South
1/8-1/4
0.216 mi.
1143 ft.

WESTERN GAGE CORP
996 LAWRENCE DR, BLDG 308
NEWBURY PARK, CA 91320

Site 4 of 6 in cluster P

RCRA NonGen / NLR
FINDS
ECHO
CA HAZNET
CA HWTS

1000403062
CAD981392178

Relative:
Higher
Actual:
683 ft.

RCRA NonGen / NLR:
 Date Form Received by Agency: 19990323
 Handler Name: WESTERN GAGE CORP
 Handler Address: 996 LAWRENCE DR, BLDG 308
 Handler City,State,Zip: NEWBURY PARK, CA 91320
 EPA ID: CAD981392178
 Contact Name: DON COLUCCI
 Contact Address: 3316 MAYA LINDA UNIT A
 Contact City,State,Zip: CAMARILLO, CA 93012-8059
 Contact Telephone: 805-445-1410
 Contact Fax: Not reported
 Contact Email: Not reported
 Contact Title: Not reported
 EPA Region: 09
 Land Type: Other
 Federal Waste Generator Description: Not a generator, verified
 Non-Notifier: Not reported
 Biennial Report Cycle: Not reported
 Accessibility: Not reported
 Active Site Indicator: Not reported
 State District Owner: Not reported
 State District: Not reported
 Mailing Address: 996 LAWRENCE DR, BLDG 308
 Mailing City,State,Zip: NEWBURY PARK, CA 91320
 Owner Name: CONEJO INDUSTRIAL ASSOC

Map ID
 Direction
 Distance
 Elevation

MAP FINDINGS

Site

Database(s)

EDR ID Number
 EPA ID Number

WESTERN GAGE CORP (Continued)

1000403062

Owner Type:	Private
Operator Name:	NOT REQUIRED
Operator Type:	Private
Short-Term Generator Activity:	No
Importer Activity:	No
Mixed Waste Generator:	No
Transporter Activity:	No
Transfer Facility Activity:	No
Recycler Activity with Storage:	No
Small Quantity On-Site Burner Exemption:	No
Smelting Melting and Refining Furnace Exemption:	No
Underground Injection Control:	No
Off-Site Waste Receipt:	No
Universal Waste Indicator:	No
Universal Waste Destination Facility:	No
Federal Universal Waste:	No
Active Site Fed-Reg Treatment Storage and Disposal Facility:	Not reported
Active Site Converter Treatment storage and Disposal Facility:	Not reported
Active Site State-Reg Treatment Storage and Disposal Facility:	Not reported
Active Site State-Reg Handler:	---
Federal Facility Indicator:	Not reported
Hazardous Secondary Material Indicator:	NN
Sub-Part K Indicator:	Not reported
Commercial TSD Indicator:	No
Treatment Storage and Disposal Type:	Not reported
2018 GPRA Permit Baseline:	Not on the Baseline
2018 GPRA Renewals Baseline:	Not on the Baseline
Permit Renewals Workload Universe:	Not reported
Permit Workload Universe:	Not reported
Permit Progress Universe:	Not reported
Post-Closure Workload Universe:	Not reported
Closure Workload Universe:	Not reported
202 GPRA Corrective Action Baseline:	No
Corrective Action Workload Universe:	No
Subject to Corrective Action Universe:	No
Non-TSDs Where RCRA CA has Been Imposed Universe:	No
TSDs Potentially Subject to CA Under 3004 (u)/(v) Universe:	No
TSDs Only Subject to CA under Discretionary Auth Universe:	No
Corrective Action Priority Ranking:	No NCAPS ranking
Environmental Control Indicator:	No
Institutional Control Indicator:	No
Human Exposure Controls Indicator:	N/A
Groundwater Controls Indicator:	N/A
Operating TSD Universe:	Not reported
Full Enforcement Universe:	Not reported
Significant Non-Complier Universe:	No
Unaddressed Significant Non-Complier Universe:	No
Addressed Significant Non-Complier Universe:	No
Significant Non-Complier With a Compliance Schedule Universe:	No
Financial Assurance Required:	Not reported
Handler Date of Last Change:	20020627
Recognized Trader-Importer:	No
Recognized Trader-Exporter:	No
Importer of Spent Lead Acid Batteries:	No
Exporter of Spent Lead Acid Batteries:	No
Recycler Activity Without Storage:	Not reported
Manifest Broker:	Not reported

Map ID
Direction
Distance
Elevation

MAP FINDINGS

Site

Database(s)

EDR ID Number
EPA ID Number

WESTERN GAGE CORP (Continued)

1000403062

Sub-Part P Indicator: No

Handler - Owner Operator:

Owner/Operator Indicator: Owner
Owner/Operator Name: CONEJO INDUSTRIAL ASSOC
Legal Status: Private
Date Became Current: Not reported
Date Ended Current: Not reported
Owner/Operator Address: NOT REQUIRED
Owner/Operator City,State,Zip: NOT REQUIRED, ME 99999
Owner/Operator Telephone: 415-555-1212
Owner/Operator Telephone Ext: Not reported
Owner/Operator Fax: Not reported
Owner/Operator Email: Not reported

Owner/Operator Indicator: Operator
Owner/Operator Name: NOT REQUIRED
Legal Status: Private
Date Became Current: Not reported
Date Ended Current: Not reported
Owner/Operator Address: NOT REQUIRED
Owner/Operator City,State,Zip: NOT REQUIRED, ME 99999
Owner/Operator Telephone: 415-555-1212
Owner/Operator Telephone Ext: Not reported
Owner/Operator Fax: Not reported
Owner/Operator Email: Not reported

Historic Generators:

Receive Date: 19990323
Handler Name: WESTERN GAGE CORP
Federal Waste Generator Description: Not a generator, verified
State District Owner: Not reported
Large Quantity Handler of Universal Waste: No
Recognized Trader Importer: No
Recognized Trader Exporter: No
Spent Lead Acid Battery Importer: No
Spent Lead Acid Battery Exporter: No
Current Record: Yes
Non Storage Recycler Activity: Not reported
Electronic Manifest Broker: Not reported

List of NAICS Codes and Descriptions:

NAICS Code: 333515
NAICS Description: CUTTING TOOL AND MACHINE TOOL ACCESSORY MANUFACTURING

Facility Has Received Notices of Violations:

Violations: No Violations Found

Evaluation Action Summary:

Evaluations: No Evaluations Found

FINDS:

Map ID
Direction
Distance
Elevation

MAP FINDINGS

Site

Database(s)

EDR ID Number
EPA ID Number

WESTERN GAGE CORP (Continued)

1000403062

Registry ID: 110009535342

Click Here:

Environmental Interest/Information System:

RCRAInfo is a national information system that supports the Resource Conservation and Recovery Act (RCRA) program through the tracking of events and activities related to facilities that generate, transport, and treat, store, or dispose of hazardous waste. RCRAInfo allows RCRA program staff to track the notification, permit, compliance, and corrective action activities required under RCRA.

[Click this hyperlink](#) while viewing on your computer to access additional FINDS: detail in the EDR Site Report.

ECHO:

Envid: 1000403062
Registry ID: 110009535342
DFR URL: <http://echo.epa.gov/detailed-facility-report?fid=110009535342>
Name: WESTERN GAGE CORP
Address: 996 LAWRENCE DR, BLDG 308
City,State,Zip: NEWBURY PARK, CA 91320

HAZNET:

Name: WESTERN GAGE CORP
Address: 996 LAWRENCE DR, BLDG 308
Address 2: Not reported
City,State,Zip: NEWBURY PARK, CA 913200000
Contact: DON COLUCCI/MOVED OUT
Telephone: 8054451410
Mailing Name: Not reported
Mailing Address: 3316 MAYA LINDA #A

Year: 2017
Gepaid: CAD981392178
TSD EPA ID: CAT000646117
CA Waste Code: 171 - Metal sludge (Alkaline solution (pH >= 12.5) with metals)
Disposal Method: H132 - Landfill Or Surface Impoundment That Will Be Closed As Landfill(To Include On-Site Treatment And/Or Stabilization)
Tons: 0.43785

Year: 2015
Gepaid: CAD981392178
TSD EPA ID: CAT000646117
CA Waste Code: 171 - Metal sludge (Alkaline solution (pH >= 12.5) with metals)
Disposal Method: H132 - Landfill Or Surface Impoundment That Will Be Closed As Landfill(To Include On-Site Treatment And/Or Stabilization)
Tons: 0.175

Year: 2014
Gepaid: CAD981392178
TSD EPA ID: CAT000646117
CA Waste Code: 171 - Metal sludge (Alkaline solution (pH >= 12.5) with metals)
Disposal Method: H141 - Storage, Bulking, And/Or Transfer Off Site--No Treatment/Reovery (H010-H129) Or (H131-H135)
Tons: 0.3

Year: 1999

Map ID
Direction
Distance
Elevation

MAP FINDINGS

Site

Database(s)

EDR ID Number
EPA ID Number

WESTERN GAGE CORP (Continued)

1000403062

Gepaid: CAD981392178
TSD EPA ID: CAT000646117
CA Waste Code: 171 - Metal sludge (Alkaline solution (pH >= 12.5) with metals)
Disposal Method: T01 - Treatment, Tank
Tons: 1.2

Year: 1998
Gepaid: CAD981392178
TSD EPA ID: CAT000646117
CA Waste Code: 171 - Metal sludge (Alkaline solution (pH >= 12.5) with metals)
Disposal Method: T01 - Treatment, Tank
Tons: 0.375

Year: 1997
Gepaid: CAD981392178
TSD EPA ID: CAT000646117
CA Waste Code: 171 - Metal sludge (Alkaline solution (pH >= 12.5) with metals)
Disposal Method: T01 - Treatment, Tank
Tons: 0.25

Year: 1996
Gepaid: CAD981392178
TSD EPA ID: CAT000646117
CA Waste Code: 171 - Metal sludge (Alkaline solution (pH >= 12.5) with metals)
Disposal Method: T01 - Treatment, Tank
Tons: 0.275

Year: 1994
Gepaid: CAD981392178
TSD EPA ID: CAT000646117
CA Waste Code: 171 - Metal sludge (Alkaline solution (pH >= 12.5) with metals)
Disposal Method: T01 - Treatment, Tank
Tons: 0.5

Year: 1993
Gepaid: CAD981392178
TSD EPA ID: CAD008364432
CA Waste Code: 211 - Halogenated solvents (chloroforms, methyl chloride, perchloroethylene, etc)
Disposal Method: R01 - Recycler
Tons: 0.2085

Year: 1993
Gepaid: CAD981392178
TSD EPA ID: CAD008302903
CA Waste Code: 343 - Unspecified organic liquid mixture
Disposal Method: R01 - Recycler
Tons: 0.935

[Click this hyperlink](#) while viewing on your computer to access 6 additional CA HAZNET: record(s) in the EDR Site Report.

Additional Info:
Year:
Gen EPA ID:

2014
CAD981392178

Map ID
Direction
Distance
Elevation

MAP FINDINGS

Site

Database(s)

EDR ID Number
EPA ID Number

WESTERN GAGE CORP (Continued)

1000403062

Shipment Date:	20140822
Creation Date:	11/7/2014 22:15:04
Receipt Date:	20140826
Manifest ID:	005578393JJK
Trans EPA ID:	NJD080631369
Trans Name:	VEOLIA TECHNICAL SOLUTIONS LLC
Trans 2 EPA ID:	Not reported
Trans 2 Name:	Not reported
TSDf EPA ID:	CAT000646117
Trans Name:	CHEMICAL WASTE MANAGEMENT INC
TSDf Alt EPA ID:	Not reported
TSDf Alt Name:	Not reported
Waste Code Description:	171 - Metal sludge (see 121
RCRA Code:	D007
Meth Code:	H141 - Storage, Bulking, And/Or Transfer Off Site--No Treatment/Reovery (H010-H129) Or (H131-H135)
Quantity Tons:	0.175
Waste Quantity:	350
Quantity Unit:	P
Additional Code 1:	D002
Additional Code 2:	Not reported
Additional Code 3:	Not reported
Additional Code 4:	Not reported
Additional Code 5:	Not reported
Shipment Date:	20140822
Creation Date:	11/7/2014 22:15:04
Receipt Date:	20140826
Manifest ID:	005578393JJK
Trans EPA ID:	NJD080631369
Trans Name:	VEOLIA TECHNICAL SOLUTIONS LLC
Trans 2 EPA ID:	Not reported
Trans 2 Name:	Not reported
TSDf EPA ID:	CAT000646117
Trans Name:	CHEMICAL WASTE MANAGEMENT INC
TSDf Alt EPA ID:	Not reported
TSDf Alt Name:	Not reported
Waste Code Description:	171 - Metal sludge (see 121
RCRA Code:	D007
Meth Code:	H141 - Storage, Bulking, And/Or Transfer Off Site--No Treatment/Reovery (H010-H129) Or (H131-H135)
Quantity Tons:	0.125
Waste Quantity:	250
Quantity Unit:	P
Additional Code 1:	D002
Additional Code 2:	Not reported
Additional Code 3:	Not reported
Additional Code 4:	Not reported
Additional Code 5:	Not reported
Additional Info:	
Year:	2015
Gen EPA ID:	CAD981392178
Shipment Date:	20151022
Creation Date:	12/22/2015 22:15:21
Receipt Date:	20151027

Map ID
Direction
Distance
Elevation

MAP FINDINGS

Site

Database(s)

EDR ID Number
EPA ID Number

WESTERN GAGE CORP (Continued)

1000403062

Manifest ID: 003943991JJK
Trans EPA ID: NJD080631369
Trans Name: VEOLIA TECHNICAL SOLUTIONS LLC
Trans 2 EPA ID: Not reported
Trans 2 Name: Not reported
TSDf EPA ID: CAT000646117
Trans Name: CHEMICAL WASTE MANAGEMENT INC
TSDf Alt EPA ID: Not reported
TSDf Alt Name: Not reported
Waste Code Description: 171 - Metal sludge (see 121
RCRA Code: D007
Meth Code: H132 - Landfill Or Surface Impoundment That Will Be Closed As
Landfill(To Include On-Site Treatment And/Or Stabilization)
Quantity Tons: 0.175
Waste Quantity: 350
Quantity Unit: P
Additional Code 1: D002
Additional Code 2: Not reported
Additional Code 3: Not reported
Additional Code 4: Not reported
Additional Code 5: Not reported

Additional Info:

Year: 1998
Gen EPA ID: CAD981392178

Shipment Date: 19981204
Creation Date: 1/28/1999 0:00:00
Receipt Date: 19981210
Manifest ID: 98615753
Trans EPA ID: CAD063547996
Trans Name: Not reported
Trans 2 EPA ID: Not reported
Trans 2 Name: Not reported
TSDf EPA ID: CAT000646117
Trans Name: Not reported
TSDf Alt EPA ID: CAT000646117
TSDf Alt Name: Not reported
Waste Code Description: 171 - Metal sludge (see 121
RCRA Code: D007
Meth Code: T01 - Treatment, Tank
Quantity Tons: 0.2
Waste Quantity: 400
Quantity Unit: P
Additional Code 1: Not reported
Additional Code 2: Not reported
Additional Code 3: Not reported
Additional Code 4: Not reported
Additional Code 5: Not reported

Shipment Date: 19980325
Creation Date: 5/26/1998 0:00:00
Receipt Date: 19980330
Manifest ID: 96870611
Trans EPA ID: NJD080631369
Trans Name: Not reported
Trans 2 EPA ID: CAT000624247

Map ID
Direction
Distance
Elevation

MAP FINDINGS

Site

Database(s)

EDR ID Number
EPA ID Number

WESTERN GAGE CORP (Continued)

1000403062

Trans 2 Name: Not reported
TSDf EPA ID: CAT000646117
Trans Name: Not reported
TSDf Alt EPA ID: CAT000646117
TSDf Alt Name: Not reported
Waste Code Description: 171 - Metal sludge (see 121)
RCRA Code: D007
Meth Code: T01 - Treatment, Tank
Quantity Tons: 0.175
Waste Quantity: 350
Quantity Unit: P
Additional Code 1: Not reported
Additional Code 2: Not reported
Additional Code 3: Not reported
Additional Code 4: Not reported
Additional Code 5: Not reported

Additional Info:

Year: 1996
Gen EPA ID: CAD981392178

Shipment Date: 19960313
Creation Date: 10/16/1996 0:00:00
Receipt Date: 19960318
Manifest ID: 95713802
Trans EPA ID: MOD095038998
Trans Name: Not reported
Trans 2 EPA ID: Not reported
Trans 2 Name: Not reported
TSDf EPA ID: CAT000646117
Trans Name: Not reported
TSDf Alt EPA ID: CAT000646117
TSDf Alt Name: Not reported
Waste Code Description: 171 - Metal sludge (see 121)
RCRA Code: D007
Meth Code: T01 - Treatment, Tank
Quantity Tons: 0.275
Waste Quantity: 550
Quantity Unit: P
Additional Code 1: Not reported
Additional Code 2: Not reported
Additional Code 3: Not reported
Additional Code 4: Not reported
Additional Code 5: Not reported

Additional Info:

Year: 1994
Gen EPA ID: CAD981392178

Shipment Date: 19941214
Creation Date: 3/28/1996 0:00:00
Receipt Date: 19941220
Manifest ID: 93562214
Trans EPA ID: ILD099202681
Trans Name: Not reported
Trans 2 EPA ID: Not reported

Map ID
Direction
Distance
Elevation

MAP FINDINGS

Site

Database(s)

EDR ID Number
EPA ID Number

WESTERN GAGE CORP (Continued)

1000403062

Trans 2 Name: Not reported
TSDf EPA ID: CAT000646117
Trans Name: Not reported
TSDf Alt EPA ID: CAT000646117
TSDf Alt Name: Not reported
Waste Code Description: 171 - Metal sludge (see 121
RCRA Code: D007
Meth Code: T01 - Treatment, Tank
Quantity Tons: 0.5
Waste Quantity: 1000
Quantity Unit: P
Additional Code 1: Not reported
Additional Code 2: Not reported
Additional Code 3: Not reported
Additional Code 4: Not reported
Additional Code 5: Not reported

Additional Info:

Year: 1997
Gen EPA ID: CAD981392178

Shipment Date: 19970409
Creation Date: 6/26/1997 0:00:00
Receipt Date: 19970414
Manifest ID: 96872575
Trans EPA ID: NJD080631369
Trans Name: Not reported
Trans 2 EPA ID: CAT000624247
Trans 2 Name: Not reported
TSDf EPA ID: CAT000646117
Trans Name: Not reported
TSDf Alt EPA ID: CAT000646117
TSDf Alt Name: Not reported
Waste Code Description: 171 - Metal sludge (see 121
RCRA Code: D007
Meth Code: T01 - Treatment, Tank
Quantity Tons: 0.25
Waste Quantity: 500
Quantity Unit: P
Additional Code 1: Not reported
Additional Code 2: Not reported
Additional Code 3: Not reported
Additional Code 4: Not reported
Additional Code 5: Not reported

Additional Info:

Year: 1999
Gen EPA ID: CAD981392178

Shipment Date: 19990302
Creation Date: 5/17/1999 0:00:00
Receipt Date: 19990312
Manifest ID: 98753839
Trans EPA ID: CAD063547996
Trans Name: Not reported
Trans 2 EPA ID: Not reported

Map ID
Direction
Distance
Elevation

MAP FINDINGS

Site

Database(s)

EDR ID Number
EPA ID Number

WESTERN GAGE CORP (Continued)

1000403062

Trans 2 Name: Not reported
TSDf EPA ID: CAT000646117
Trans Name: Not reported
TSDf Alt EPA ID: CAT000646117
TSDf Alt Name: Not reported
Waste Code Description: 171 - Metal sludge (see 121)
RCRA Code: D007
Meth Code: T01 - Treatment, Tank
Quantity Tons: 1.2
Waste Quantity: 2400
Quantity Unit: P
Additional Code 1: Not reported
Additional Code 2: Not reported
Additional Code 3: Not reported
Additional Code 4: Not reported
Additional Code 5: Not reported

Additional Info:

Year: 2017
Gen EPA ID: CAD981392178

Shipment Date: 20171127
Creation Date: 6/13/2018 18:31:03
Receipt Date: 20171207
Manifest ID: 017998241JJK
Trans EPA ID: CAR000276295
Trans Name: WM ENVIROSERV
Trans 2 EPA ID: Not reported
Trans 2 Name: Not reported
TSDf EPA ID: CAT000646117
Trans Name: CHEMICAL WASTE MANAGEMENT
TSDf Alt EPA ID: Not reported
TSDf Alt Name: Not reported
Waste Code Description: 171 - Metal sludge (see 121)
RCRA Code: D007
Meth Code: H132 - Landfill Or Surface Impoundment That Will Be Closed As Landfill(To Include On-Site Treatment And/Or Stabilization)
Quantity Tons: 0.2085
Waste Quantity: 50
Quantity Unit: G
Additional Code 1: D002
Additional Code 2: Not reported
Additional Code 3: Not reported
Additional Code 4: Not reported
Additional Code 5: Not reported

Shipment Date: 20170424
Creation Date: 5/9/2018 18:32:51
Receipt Date: 20170501
Manifest ID: 017035523JJK
Trans EPA ID: CAR000188201
Trans Name: ENVIROSERV
Trans 2 EPA ID: Not reported
Trans 2 Name: Not reported
TSDf EPA ID: CAT000646117
Trans Name: CHEMICAL WASTE MANAGEMENT
TSDf Alt EPA ID: Not reported

Map ID
Direction
Distance
Elevation

MAP FINDINGS

Site

Database(s)

EDR ID Number
EPA ID Number

WESTERN GAGE CORP (Continued)

1000403062

TSDF Alt Name: Not reported
Waste Code Description: 171 - Metal sludge (see 121
RCRA Code: D007
Meth Code: H132 - Landfill Or Surface Impoundment That Will Be Closed As
Landfill(To Include On-Site Treatment And/Or Stabilization)
Quantity Tons: 0.22935
Waste Quantity: 55
Quantity Unit: G
Additional Code 1: D002
Additional Code 2: Not reported
Additional Code 3: Not reported
Additional Code 4: Not reported
Additional Code 5: Not reported

Additional Info:

Year: 1993
Gen EPA ID: CAD981392178

Shipment Date: 19930601
Creation Date: 9/8/1995 0:00:00
Receipt Date: 19930601
Manifest ID: 92445185
Trans EPA ID: CAD008302903
Trans Name: Not reported
Trans 2 EPA ID: Not reported
Trans 2 Name: Not reported
TSDF EPA ID: CAD008302903
Trans Name: Not reported
TSDF Alt EPA ID: CAD008302903
TSDF Alt Name: Not reported
Waste Code Description: 343 - Unspecified organic liquid mixture
RCRA Code: Not reported
Meth Code: R01 - Recycler
Quantity Tons: 0.935
Waste Quantity: 275
Quantity Unit: G
Additional Code 1: Not reported
Additional Code 2: Not reported
Additional Code 3: Not reported
Additional Code 4: Not reported
Additional Code 5: Not reported

Shipment Date: 19930506
Creation Date: 9/8/1995 0:00:00
Receipt Date: 19930506
Manifest ID: 92656611
Trans EPA ID: CAD008364432
Trans Name: Not reported
Trans 2 EPA ID: Not reported
Trans 2 Name: Not reported
TSDF EPA ID: CAD008364432
Trans Name: Not reported
TSDF Alt EPA ID: Not reported
TSDF Alt Name: Not reported
Waste Code Description: 211 - Halogenated solvents (chloroform, methyl chloride,
perchloroethylene, etc.
RCRA Code: F001

Map ID
Direction
Distance
Elevation

MAP FINDINGS

Site

Database(s)

EDR ID Number
EPA ID Number

WESTERN GAGE CORP (Continued)

1000403062

Meth Code: R01 - Recycler
Quantity Tons: 0.2085
Waste Quantity: 50
Quantity Unit: G
Additional Code 1: Not reported
Additional Code 2: Not reported
Additional Code 3: Not reported
Additional Code 4: Not reported
Additional Code 5: Not reported

HWTS:

Name: WESTERN GAGE CORP
Address: 996 LAWRENCE DR, BLDG 308
Address 2: Not reported
City,State,Zip: NEWBURY PARK, CA 913200000
EPA ID: CAD981392178
Inactive Date: 06/30/2000
Create Date: 04/10/1987
Last Act Date: 11/01/2018
Mailing Name: Not reported
Mailing Address: 3316 MAYA LINDA #A
Mailing Address 2: Not reported
Mailing City,State,Zip: CAMARILLO, CA 930120000
Owner Name: WESTERN GAGE CORP
Owner Address: 3316 MAYA LINDA #A
Owner Address 2: Not reported
Owner City,State,Zip: CAMARILLO, CA 930120000
Contact Name: ANN CHRISTANSEN
Contact Address: 3316-A MAYA LINDA
Contact Address 2: Not reported
City,State,Zip: CAMARILLO, CA 93012

P90
South
1/8-1/4
0.216 mi.
1143 ft.

MKM MANUFACTURING AND DESIGN INC
996 LAWRENCE DR STE 209
NEWBURY PARK, CA 91320

RCRA NonGen / NLR **1024814482**
CAL000309209

Site 5 of 6 in cluster P

Relative:
Higher
Actual:
683 ft.

RCRA NonGen / NLR:
Date Form Received by Agency: 20060718
Handler Name: MKM MANUFACTURING AND DESIGN INC
Handler Address: 996 LAWRENCE DR STE 209
Handler City,State,Zip: NEWBURY PARK, CA 91320-6627
EPA ID: CAL000309209
Contact Name: MARY KHAN
Contact Address: 996 LAWRENCE DR STE 209
Contact City,State,Zip: NEWBURY PARK, CA 91320
Contact Telephone: 805-376-1275
Contact Fax: 805-376-1285
Contact Email: SALES@MKMMFG.COM
Contact Title: Not reported
EPA Region: 09
Land Type: Not reported
Federal Waste Generator Description: Not a generator, verified
Non-Notifier: Not reported
Biennial Report Cycle: Not reported
Accessibility: Not reported

Map ID
 Direction
 Distance
 Elevation

MAP FINDINGS

Site

Database(s)

EDR ID Number
 EPA ID Number

MKM MANUFACTURING AND DESIGN INC (Continued)

1024814482

Active Site Indicator:	Handler Activities
State District Owner:	Not reported
State District:	Not reported
Mailing Address:	996 LAWRENCE DR STE 209
Mailing City,State,Zip:	NEWBURY PARK, CA 91320-6627
Owner Name:	MARY KHAN
Owner Type:	Other
Operator Name:	MARY KHAN
Operator Type:	Other
Short-Term Generator Activity:	No
Importer Activity:	No
Mixed Waste Generator:	No
Transporter Activity:	No
Transfer Facility Activity:	No
Recycler Activity with Storage:	No
Small Quantity On-Site Burner Exemption:	No
Smelting Melting and Refining Furnace Exemption:	No
Underground Injection Control:	No
Off-Site Waste Receipt:	No
Universal Waste Indicator:	Yes
Universal Waste Destination Facility:	Yes
Federal Universal Waste:	No
Active Site Fed-Reg Treatment Storage and Disposal Facility:	Not reported
Active Site Converter Treatment storage and Disposal Facility:	Not reported
Active Site State-Reg Treatment Storage and Disposal Facility:	Not reported
Active Site State-Reg Handler:	---
Federal Facility Indicator:	Not reported
Hazardous Secondary Material Indicator:	N
Sub-Part K Indicator:	Not reported
Commercial TSD Indicator:	No
Treatment Storage and Disposal Type:	Not reported
2018 GPRA Permit Baseline:	Not on the Baseline
2018 GPRA Renewals Baseline:	Not on the Baseline
Permit Renewals Workload Universe:	Not reported
Permit Workload Universe:	Not reported
Permit Progress Universe:	Not reported
Post-Closure Workload Universe:	Not reported
Closure Workload Universe:	Not reported
202 GPRA Corrective Action Baseline:	No
Corrective Action Workload Universe:	No
Subject to Corrective Action Universe:	No
Non-TSDs Where RCRA CA has Been Imposed Universe:	No
TSDs Potentially Subject to CA Under 3004 (u)/(v) Universe:	No
TSDs Only Subject to CA under Discretionary Auth Universe:	No
Corrective Action Priority Ranking:	No NCAPS ranking
Environmental Control Indicator:	No
Institutional Control Indicator:	No
Human Exposure Controls Indicator:	N/A
Groundwater Controls Indicator:	N/A
Operating TSDF Universe:	Not reported
Full Enforcement Universe:	Not reported
Significant Non-Complier Universe:	No
Unaddressed Significant Non-Complier Universe:	No
Addressed Significant Non-Complier Universe:	No
Significant Non-Complier With a Compliance Schedule Universe:	No
Financial Assurance Required:	Not reported
Handler Date of Last Change:	20180905

Map ID
Direction
Distance
Elevation

MAP FINDINGS

Site

Database(s)

EDR ID Number
EPA ID Number

MKM MANUFACTURING AND DESIGN INC (Continued)

1024814482

Recognized Trader-Importer: No
Recognized Trader-Exporter: No
Importer of Spent Lead Acid Batteries: No
Exporter of Spent Lead Acid Batteries: No
Recycler Activity Without Storage: No
Manifest Broker: No
Sub-Part P Indicator: No

Handler - Owner Operator:

Owner/Operator Indicator: Owner
Owner/Operator Name: MARY KHAN
Legal Status: Other
Date Became Current: Not reported
Date Ended Current: Not reported
Owner/Operator Address: 996 LAWRENCE DR STE 209
Owner/Operator City,State,Zip: NEWBURY PARK, CA 91320-6627
Owner/Operator Telephone: 805-376-1275
Owner/Operator Telephone Ext: Not reported
Owner/Operator Fax: Not reported
Owner/Operator Email: Not reported

Owner/Operator Indicator: Operator
Owner/Operator Name: MARY KHAN
Legal Status: Other
Date Became Current: Not reported
Date Ended Current: Not reported
Owner/Operator Address: 996 LAWRENCE DR STE 209
Owner/Operator City,State,Zip: NEWBURY PARK, CA 91320
Owner/Operator Telephone: 805-376-1275
Owner/Operator Telephone Ext: Not reported
Owner/Operator Fax: Not reported
Owner/Operator Email: Not reported

Historic Generators:

Receive Date: 20060718
Handler Name: MKM MANUFACTURING AND DESIGN INC
Federal Waste Generator Description: Not a generator, verified
State District Owner: Not reported
Large Quantity Handler of Universal Waste: No
Recognized Trader Importer: No
Recognized Trader Exporter: No
Spent Lead Acid Battery Importer: No
Spent Lead Acid Battery Exporter: No
Current Record: Yes
Non Storage Recycler Activity: Not reported
Electronic Manifest Broker: Not reported

List of NAICS Codes and Descriptions:

NAICS Code: 56299
NAICS Description: ALL OTHER WASTE MANAGEMENT SERVICES

Facility Has Received Notices of Violations:

Violations: No Violations Found

Map ID
Direction
Distance
Elevation

MAP FINDINGS

Site

Database(s)

EDR ID Number
EPA ID Number

MKM MANUFACTURING AND DESIGN INC (Continued)

1024814482

Evaluation Action Summary:
Evaluations:

No Evaluations Found

P91
South
1/8-1/4
0.216 mi.
1143 ft.

CREATIVE DISPLAY PANELS INC
996 LAWRENCE DR STE 310
NEWBURY PARK, CA 91320

CA CERS HAZ WASTE
CA VENTURA CO. BWT
CA CERS
CA HWTS

S104994212
N/A

Site 6 of 6 in cluster P

Relative:
Higher
Actual:
683 ft.

CERS HAZ WASTE:

Name: MKM MANUFACTURING & DESIGN INC
Address: 996 LAWRENCE DR #208 -209
City,State,Zip: NEWBURY PARK, CA 91320
Site ID: 49590
CERS ID: 10337302
CERS Description: Hazardous Waste Generator

VENTURA CO. BWT:

Name: DUSS SCREW PRODUCTS
Address: 996 LAWRENCE DR #114
City,State,Zip: NEWBURY PARK, CA
Facility ID: FA0005731
Program: BUSINESS PLAN

CERS:

Name: CREATIVE DISPLAY PANELS INC
Address: 996 LAWRENCE DR STE 310
City,State,Zip: NEWBURY PARK, CA 91320
Site ID: 22374
CERS ID: 10457569
CERS Description: Chemical Storage Facilities

Violations:

Site ID: 22374
Site Name: creative display panels inc
Violation Date: 01-21-2020
Citation: HSC 6.95 25508(a)(1) - California Health and Safety Code, Chapter 6.95, Section(s) 25508(a)(1)
Violation Description: Failure to annually review and electronically certify that the business plan is complete and accurate on or before the annual due date.
Violation Notes: Returned to compliance on 01/21/2020.
Violation Division: Ventura County Environmental Health
Violation Program: HMRRP
Violation Source: CERS,

Site ID: 22374
Site Name: creative display panels inc
Violation Date: 08-14-2013
Citation: HSC 6.95 25510 - California Health and Safety Code, Chapter 6.95, Section(s) 25510
Violation Description: Failure to update hazardous material inventory within 30 days when one of the following occurs: A 100 percent or more increase in the quantity of a previously disclosed material. Any handling of a previously undisclosed hazardous materials A change of business address, business ownership, or business name.

Map ID
Direction
Distance
Elevation

MAP FINDINGS

Site

Database(s)

EDR ID Number
EPA ID Number

CREATIVE DISPLAY PANELS INC (Continued)

S104994212

Violation Notes: Returned to compliance on 10/08/2013.
Violation Division: Ventura County Environmental Health
Violation Program: HMRRP
Violation Source: CERS,

Site ID: 22374
Site Name: creative display panels inc
Violation Date: 01-21-2020
Citation: Un-Specified
Violation Description: Business Plan Program - Administration/Documentation - General Local Ordinance

Violation Notes: Returned to compliance on 02/25/2020.
Violation Division: Ventura County Environmental Health
Violation Program: HMRRP
Violation Source: CERS,

Site ID: 22374
Site Name: creative display panels inc
Violation Date: 04-24-2017
Citation: HSC 6.95 25508(a)(1) - California Health and Safety Code, Chapter 6.95, Section(s) 25508(a)(1)
Violation Description: Failure to annually review and electronically certify that the business plan is complete and accurate on or before the annual due date.

Violation Notes: Returned to compliance on 07/20/2017.
Violation Division: Ventura County Environmental Health
Violation Program: HMRRP
Violation Source: CERS,

Evaluation:
Eval General Type: Compliance Evaluation Inspection
Eval Date: 02-13-2014
Violations Found: No
Eval Type: Routine done by local agency
Eval Notes: Not reported
Eval Division: Ventura County Environmental Health
Eval Program: HMRRP
Eval Source: CERS,

Eval General Type: Compliance Evaluation Inspection
Eval Date: 04-24-2017
Violations Found: Yes
Eval Type: Routine done by local agency
Eval Notes: Not reported
Eval Division: Ventura County Environmental Health
Eval Program: HMRRP
Eval Source: CERS,

Eval General Type: Compliance Evaluation Inspection
Eval Date: 05-23-2018
Violations Found: No
Eval Type: Routine done by local agency
Eval Notes: Not reported
Eval Division: Ventura County Environmental Health
Eval Program: HMRRP
Eval Source: CERS,

Map ID
Direction
Distance
Elevation

MAP FINDINGS

Site

Database(s)

EDR ID Number
EPA ID Number

CREATIVE DISPLAY PANELS INC (Continued)

S104994212

Eval General Type: Compliance Evaluation Inspection
Eval Date: 07-23-2015
Violations Found: No
Eval Type: Routine done by local agency
Eval Notes: Not reported
Eval Division: Ventura County Environmental Health
Eval Program: HMRRP
Eval Source: CERS,

Eval General Type: Compliance Evaluation Inspection
Eval Date: 08-14-2013
Violations Found: Yes
Eval Type: Routine done by local agency
Eval Notes: Not reported
Eval Division: Ventura County Environmental Health
Eval Program: HMRRP
Eval Source: CERS,

Eval General Type: Compliance Evaluation Inspection
Eval Date: 01-21-2020
Violations Found: Yes
Eval Type: Routine done by local agency
Eval Notes: Not reported
Eval Division: Ventura County Environmental Health
Eval Program: HMRRP
Eval Source: CERS,

Affiliation:

Affiliation Type Desc: Facility Mailing Address
Entity Name: Mailing Address
Entity Title: Not reported
Affiliation Address: 996 lawrence dr suite 310
Affiliation City: newbury park
Affiliation State: CA
Affiliation Country: Not reported
Affiliation Zip: 91320
Affiliation Phone: ,

Affiliation Type Desc: Legal Owner
Entity Name: creative dispaly panels inc
Entity Title: Not reported
Affiliation Address: frank@creativedisplaypanels.com
Affiliation City: newbury park
Affiliation State: CA
Affiliation Country: United States
Affiliation Zip: 91320
Affiliation Phone: (805) 807-4280,

Affiliation Type Desc: Parent Corporation
Entity Name: creative display panels inc
Entity Title: Not reported
Affiliation Address: Not reported
Affiliation City: Not reported
Affiliation State: Not reported
Affiliation Country: Not reported
Affiliation Zip: Not reported
Affiliation Phone: ,

Map ID
Direction
Distance
Elevation

MAP FINDINGS

Site

Database(s)

EDR ID Number
EPA ID Number

CREATIVE DISPLAY PANELS INC (Continued)

S104994212

Affiliation Type Desc: Environmental Contact
Entity Name: Hector Sausedo
Entity Title: Not reported
Affiliation Address: 996 lawrence dr suite 310
Affiliation City: newbury park
Affiliation State: CA
Affiliation Country: Not reported
Affiliation Zip: 91320
Affiliation Phone: ,

Affiliation Type Desc: CUPA District
Entity Name: Ventura County Environmental Health
Entity Title: Not reported
Affiliation Address: 800 South Victoria Avenue
Affiliation City: Ventura
Affiliation State: CA
Affiliation Country: Not reported
Affiliation Zip: 93009
Affiliation Phone: (805) 654-2813,

Affiliation Type Desc: Document Preparer
Entity Name: frank tapia
Entity Title: Not reported
Affiliation Address: Not reported
Affiliation City: Not reported
Affiliation State: Not reported
Affiliation Country: Not reported
Affiliation Zip: Not reported
Affiliation Phone: ,

Affiliation Type Desc: Identification Signer
Entity Name: frank tapia
Entity Title: president
Affiliation Address: Not reported
Affiliation City: Not reported
Affiliation State: Not reported
Affiliation Country: Not reported
Affiliation Zip: Not reported
Affiliation Phone: ,

Affiliation Type Desc: Operator
Entity Name: frank tapia
Entity Title: Not reported
Affiliation Address: Not reported
Affiliation City: Not reported
Affiliation State: Not reported
Affiliation Country: Not reported
Affiliation Zip: Not reported
Affiliation Phone: (805) 807-4280,

Name: MKM MANUFACTURING & DESIGN INC
Address: 996 LAWRENCE DR #208 -209
City,State,Zip: NEWBURY PARK, CA 91320
Site ID: 49590
CERS ID: 10337302
CERS Description: Chemical Storage Facilities

Map ID
Direction
Distance
Elevation

MAP FINDINGS

Site

Database(s)

EDR ID Number
EPA ID Number

CREATIVE DISPLAY PANELS INC (Continued)

S104994212

Violations:

Site ID: 49590
Site Name: MKM MANUFACTURING & DESIGN INC
Violation Date: 10-03-2013
Citation: HSC 6.95 25510 - California Health and Safety Code, Chapter 6.95, Section(s) 25510

Violation Description: Failure to update hazardous material inventory within 30 days when one of the following occurs: A 100 percent or more increase in the quantity of a previously disclosed material. Any handling of a previously undisclosed hazardous materials A change of business address, business ownership, or business name.

Violation Notes: Returned to compliance on 10/08/2013.
Violation Division: Ventura County Environmental Health
Violation Program: HMRRP
Violation Source: CERS,

Site ID: 49590
Site Name: MKM MANUFACTURING & DESIGN INC
Violation Date: 01-13-2020
Citation: HSC 6.95 25505(a)(4) - California Health and Safety Code, Chapter 6.95, Section(s) 25505(a)(4)

Violation Description: Failure to provide initial and annual training to all employees in safety procedures in the event of a release or threatened release of a hazardous material or failure to document and maintain training records for a minimum of three years.

Violation Notes: Returned to compliance on 01/13/2020.
Violation Division: Ventura County Environmental Health
Violation Program: HMRRP
Violation Source: CERS,

Site ID: 49590
Site Name: MKM MANUFACTURING & DESIGN INC
Violation Date: 10-03-2013
Citation: 22 CCR 12 66262.40(a) - California Code of Regulations, Title 22, Chapter 12, Section(s) 66262.40(a)

Violation Description: Failure to maintain uniform hazardous waste manifest, consolidated manifest, or bills of lading copies for three years.

Violation Notes: Returned to compliance on 12/03/2013.
Violation Division: Ventura County Environmental Health
Violation Program: HW
Violation Source: CERS,

Site ID: 49590
Site Name: MKM MANUFACTURING & DESIGN INC
Violation Date: 01-13-2020
Citation: Un-Specified
Violation Description: Business Plan Program - Administration/Documentation - General Local Ordinance

Violation Notes: Returned to compliance on 01/13/2020.
Violation Division: Ventura County Environmental Health
Violation Program: HMRRP
Violation Source: CERS,

Site ID: 49590
Site Name: MKM MANUFACTURING & DESIGN INC
Violation Date: 10-03-2013
Citation: 22 CCR 12 66262.34(f) - California Code of Regulations, Title 22,

Map ID
Direction
Distance
Elevation

MAP FINDINGS

Site

Database(s)

EDR ID Number
EPA ID Number

CREATIVE DISPLAY PANELS INC (Continued)

S104994212

Violation Description: Chapter 12, Section(s) 66262.34(f)
Failure to properly label hazardous waste accumulation containers with the following requirements: "Hazardous Waste", name and address of the generator, physical and chemical characteristics of the Hazardous Waste, and starting accumulation date.

Violation Notes: Returned to compliance on 12/03/2013.

Violation Division: Ventura County Environmental Health

Violation Program: HW

Violation Source: CERS,

Site ID: 49590
Site Name: MKM MANUFACTURING & DESIGN INC
Violation Date: 04-24-2018
Citation: HSC 6.95 25505(a)(4) - California Health and Safety Code, Chapter 6.95, Section(s) 25505(a)(4)

Violation Description: Failure to provide initial and annual training to all employees in safety procedures in the event of a release or threatened release of a hazardous material or failure to document and maintain training records for a minimum of three years.

Violation Notes: Returned to compliance on 05/23/2018.

Violation Division: Ventura County Environmental Health

Violation Program: HMRRP

Violation Source: CERS,

Site ID: 49590
Site Name: MKM MANUFACTURING & DESIGN INC
Violation Date: 04-24-2018
Citation: HSC 6.5 25123.3(h)(1) - California Health and Safety Code, Chapter 6.5, Section(s) 25123.3(h)(1)

Violation Description: Failure to send hazardous waste offsite for treatment, storage, or disposal within 180 days (or 270 days if waste is transported over 200 miles) for a generator who generates less than 1000 kilogram per month if all of the following conditions are met: (1) The quantity of hazardous waste accumulated onsite never exceeds 6,000 kilograms. (2) The generator complies with the requirements of 40 Code of Federal Regulations section 262.34(d), (e) and (f). (3) The generator does not hold acutely hazardous waste or extremely hazardous waste in an amount greater than one kilogram for more than 90 days.

Violation Notes: Returned to compliance on 05/23/2018.

Violation Division: Ventura County Environmental Health

Violation Program: HW

Violation Source: CERS,

Site ID: 49590
Site Name: MKM MANUFACTURING & DESIGN INC
Violation Date: 12-03-2013
Citation: 22 CCR 12 66262.23(a)(4) - California Code of Regulations, Title 22, Chapter 12, Section(s) 66262.23(a)(4)

Violation Description: Failure to send hazardous waste manifest copies to DTSC.

Violation Notes: Returned to compliance on 07/21/2014.

Violation Division: Ventura County Environmental Health

Violation Program: HW

Violation Source: CERS,

Site ID: 49590
Site Name: MKM MANUFACTURING & DESIGN INC
Violation Date: 04-14-2015

Map ID
Direction
Distance
Elevation

MAP FINDINGS

Site

Database(s)

EDR ID Number
EPA ID Number

CREATIVE DISPLAY PANELS INC (Continued)

S104994212

Citation: 40 CFR 1 265.31 - U.S. Code of Federal Regulations, Title 40, Chapter 1, Section(s) 265.31

Violation Description: Failure to maintain and operate the facility to minimize the possibility of a fire, explosion, or any unplanned sudden or non-sudden release of hazardous waste or hazardous waste constituents to the air, soil, or surface water which could threaten human health or the environment..

Violation Notes: Returned to compliance on 04/30/2015.

Violation Division: Ventura County Environmental Health

Violation Program: HW

Violation Source: CERS,

Site ID: 49590

Site Name: MKM MANUFACTURING & DESIGN INC

Violation Date: 01-13-2020

Citation: 40 CFR 1 265.31 - U.S. Code of Federal Regulations, Title 40, Chapter 1, Section(s) 265.31

Violation Description: Failure to maintain and operate the facility to minimize the possibility of a fire, explosion, or any unplanned sudden or non-sudden release of hazardous waste or hazardous waste constituents to air, soil, or surface water which could threaten human health or the environment.

Violation Notes: Returned to compliance on 01/15/2020.

Violation Division: Ventura County Environmental Health

Violation Program: HW

Violation Source: CERS,

Site ID: 49590

Site Name: MKM MANUFACTURING & DESIGN INC

Violation Date: 04-14-2015

Citation: HSC 6.95 25508(a)(1) - California Health and Safety Code, Chapter 6.95, Section(s) 25508(a)(1)

Violation Description: Failure to complete and electronically submit a site map with all required content.

Violation Notes: Returned to compliance on 04/30/2015.

Violation Division: Ventura County Environmental Health

Violation Program: HMRRP

Violation Source: CERS,

Site ID: 49590

Site Name: MKM MANUFACTURING & DESIGN INC

Violation Date: 01-13-2020

Citation: Un-Specified

Violation Description: Hazardous Waste Generator Program - Administration/Documentation - General Local Ordinance

Violation Notes: Returned to compliance on 01/13/2020.

Violation Division: Ventura County Environmental Health

Violation Program: HW

Violation Source: CERS,

Site ID: 49590

Site Name: MKM MANUFACTURING & DESIGN INC

Violation Date: 04-21-2017

Citation: HSC 6.95 25508(a)(1) - California Health and Safety Code, Chapter 6.95, Section(s) 25508(a)(1)

Violation Description: Failure to annually review and electronically certify that the business plan is complete and accurate on or before the annual due

Map ID
Direction
Distance
Elevation

MAP FINDINGS

Site

Database(s)

EDR ID Number
EPA ID Number

CREATIVE DISPLAY PANELS INC (Continued)

S104994212

date.
Violation Notes: Returned to compliance on 04/27/2017.
Violation Division: Ventura County Environmental Health
Violation Program: HMRRP
Violation Source: CERS,

Site ID: 49590
Site Name: MKM MANUFACTURING & DESIGN INC
Violation Date: 04-14-2015
Citation: HSC 6.95 25508(a)(1) - California Health and Safety Code, Chapter 6.95, Section(s) 25508(a)(1)
Violation Description: Failure to establish and electronically submit an adequate emergency response plan and procedures for a release or threatened release of a hazardous material.

Violation Notes: Returned to compliance on 05/08/2015.
Violation Division: Ventura County Environmental Health
Violation Program: HMRRP
Violation Source: CERS,

Site ID: 49590
Site Name: MKM MANUFACTURING & DESIGN INC
Violation Date: 10-03-2013
Citation: 40 CFR 1 265.31 - U.S. Code of Federal Regulations, Title 40, Chapter 1, Section(s) 265.31
Violation Description: Failure to maintain and operate the facility to minimize the possibility of a fire, explosion, or any unplanned sudden or non-sudden release of hazardous waste or hazardous waste constituents to the air, soil, or surface water which could threaten human health or the environment..

Violation Notes: Returned to compliance on 12/03/2013.
Violation Division: Ventura County Environmental Health
Violation Program: HW
Violation Source: CERS,

Site ID: 49590
Site Name: MKM MANUFACTURING & DESIGN INC
Violation Date: 01-13-2020
Citation: HSC 6.5 25123.3(h)(1) - California Health and Safety Code, Chapter 6.5, Section(s) 25123.3(h)(1)
Violation Description: Failure to send hazardous waste offsite for treatment, storage, or disposal within 180 days (or 270 days if waste is transported over 200 miles) for a generator who generates less than 1000 kilogram per month if all of the following conditions are met: (1) The quantity of hazardous waste accumulated onsite never exceeds 6,000 kilograms. (2) The generator complies with the requirements of 40 Code of Federal Regulations section 262.34(d), (e) and (f). (3) The generator does not hold acutely hazardous waste or extremely hazardous waste in an amount greater than one kilogram for more than 90 days.

Violation Notes: Returned to compliance on 02/05/2020.
Violation Division: Ventura County Environmental Health
Violation Program: HW
Violation Source: CERS,

Evaluation:
Eval General Type: Compliance Evaluation Inspection
Eval Date: 01-13-2020
Violations Found: Yes

Map ID
Direction
Distance
Elevation

MAP FINDINGS

Site

Database(s)

EDR ID Number
EPA ID Number

CREATIVE DISPLAY PANELS INC (Continued)

S104994212

Eval Type: Routine done by local agency
Eval Notes: Not reported
Eval Division: Ventura County Environmental Health
Eval Program: HMRRP
Eval Source: CERS,

Eval General Type: Compliance Evaluation Inspection
Eval Date: 10-03-2013
Violations Found: Yes
Eval Type: Routine done by local agency
Eval Notes: Not reported
Eval Division: Ventura County Environmental Health
Eval Program: HMRRP
Eval Source: CERS,

Eval General Type: Compliance Evaluation Inspection
Eval Date: 10-03-2013
Violations Found: Yes
Eval Type: Routine done by local agency
Eval Notes: Not reported
Eval Division: Ventura County Environmental Health
Eval Program: HW
Eval Source: CERS,

Eval General Type: Compliance Evaluation Inspection
Eval Date: 04-14-2015
Violations Found: Yes
Eval Type: Routine done by local agency
Eval Notes: Not reported
Eval Division: Ventura County Environmental Health
Eval Program: HW
Eval Source: CERS,

Eval General Type: Compliance Evaluation Inspection
Eval Date: 04-21-2017
Violations Found: Yes
Eval Type: Routine done by local agency
Eval Notes: Not reported
Eval Division: Ventura County Environmental Health
Eval Program: HMRRP
Eval Source: CERS,

Eval General Type: Compliance Evaluation Inspection
Eval Date: 04-24-2018
Violations Found: Yes
Eval Type: Routine done by local agency
Eval Notes: Not reported
Eval Division: Ventura County Environmental Health
Eval Program: HW
Eval Source: CERS,

Eval General Type: Compliance Evaluation Inspection
Eval Date: 01-13-2020
Violations Found: Yes
Eval Type: Routine done by local agency
Eval Notes: Not reported
Eval Division: Ventura County Environmental Health

Map ID
Direction
Distance
Elevation

MAP FINDINGS

Site

Database(s)

EDR ID Number
EPA ID Number

CREATIVE DISPLAY PANELS INC (Continued)

S104994212

Eval Program: HW
Eval Source: CERS,

Eval General Type: Other/Unknown
Eval Date: 02-11-2020
Violations Found: No
Eval Type: Other, not routine, done by local agency
Eval Notes: FOLLOW-UP QA/QC INSPECTION
Eval Division: Ventura County Environmental Health
Eval Program: HW
Eval Source: CERS,

Eval General Type: Compliance Evaluation Inspection
Eval Date: 04-14-2015
Violations Found: Yes
Eval Type: Routine done by local agency
Eval Notes: Not reported
Eval Division: Ventura County Environmental Health
Eval Program: HMRRP
Eval Source: CERS,

Eval General Type: Compliance Evaluation Inspection
Eval Date: 04-24-2018
Violations Found: Yes
Eval Type: Routine done by local agency
Eval Notes: Not reported
Eval Division: Ventura County Environmental Health
Eval Program: HMRRP
Eval Source: CERS,

Eval General Type: Other/Unknown
Eval Date: 12-03-2013
Violations Found: No
Eval Type: Other, not routine, done by local agency
Eval Notes: INSPECTION, FOLLOW-UP QA/QC
Eval Division: Ventura County Environmental Health
Eval Program: HMRRP
Eval Source: CERS,

Eval General Type: Other/Unknown
Eval Date: 12-03-2013
Violations Found: Yes
Eval Type: Other, not routine, done by local agency
Eval Notes: INSPECTION, FOLLOW-UP QA/QC
Eval Division: Ventura County Environmental Health
Eval Program: HW
Eval Source: CERS,

Eval General Type: Other/Unknown
Eval Date: 02-11-2020
Violations Found: No
Eval Type: Other, not routine, done by local agency
Eval Notes: FOLLOW-UP QA/QC INSPECTION
Eval Division: Ventura County Environmental Health
Eval Program: HMRRP
Eval Source: CERS,

Map ID
Direction
Distance
Elevation

MAP FINDINGS

Site

Database(s)

EDR ID Number
EPA ID Number

CREATIVE DISPLAY PANELS INC (Continued)

S104994212

Eval General Type: Other/Unknown
Eval Date: 07-18-2014
Violations Found: No
Eval Type: Other, not routine, done by local agency
Eval Notes: INSPECTION, FOLLOW-UP
Eval Division: Ventura County Environmental Health
Eval Program: HW
Eval Source: CERS,

Enforcement Action:

Site ID: 49590
Site Name: MKM MANUFACTURING & DESIGN INC
Site Address: 996 LAWRENCE DR #208 -209
Site City: NEWBURY PARK
Site Zip: 91320
Enf Action Date: 02-19-2014
Enf Action Type: Notice of Violation (Unified Program)
Enf Action Description: Notice of Violation Issued by the Inspector at the Time of Inspection
Enf Action Notes: Not reported
Enf Action Division: Ventura County Environmental Health
Enf Action Program: HW
Enf Action Source: CERS,

Affiliation:

Affiliation Type Desc: Document Preparer
Entity Name: Sal Corona
Entity Title: Not reported
Affiliation Address: Not reported
Affiliation City: Not reported
Affiliation State: Not reported
Affiliation Country: Not reported
Affiliation Zip: Not reported
Affiliation Phone: ,

Affiliation Type Desc: Facility Mailing Address
Entity Name: Mailing Address
Entity Title: Not reported
Affiliation Address: 996 LAWRENCE DR #209
Affiliation City: NEWBURY PARK
Affiliation State: CA
Affiliation Country: Not reported
Affiliation Zip: 91320
Affiliation Phone: ,

Affiliation Type Desc: Identification Signer
Entity Name: Sal Corona
Entity Title: QA Manager
Affiliation Address: Not reported
Affiliation City: Not reported
Affiliation State: Not reported
Affiliation Country: Not reported
Affiliation Zip: Not reported
Affiliation Phone: ,

Affiliation Type Desc: Legal Owner
Entity Name: MARY KHAN

Map ID
Direction
Distance
Elevation

MAP FINDINGS

Site

Database(s)

EDR ID Number
EPA ID Number

CREATIVE DISPLAY PANELS INC (Continued)

S104994212

Entity Title: Not reported
Affiliation Address: 996 LAWRENCE DR #209
Affiliation City: NEWBURY PARK
Affiliation State: CA
Affiliation Country: United States
Affiliation Zip: 91320
Affiliation Phone: (805) 376-1275,

Affiliation Type Desc: Operator
Entity Name: MARY KHAN
Entity Title: Not reported
Affiliation Address: Not reported
Affiliation City: Not reported
Affiliation State: Not reported
Affiliation Country: Not reported
Affiliation Zip: Not reported
Affiliation Phone: (805) 376-1275,

Affiliation Type Desc: CUPA District
Entity Name: Ventura County Environmental Health
Entity Title: Not reported
Affiliation Address: 800 South Victoria Avenue
Affiliation City: Ventura
Affiliation State: CA
Affiliation Country: Not reported
Affiliation Zip: 93009
Affiliation Phone: (805) 654-2813,

Affiliation Type Desc: Environmental Contact
Entity Name: SAL CORONA
Entity Title: Not reported
Affiliation Address: 996 LAWRENCE DR #209
Affiliation City: NEWBURY PARK
Affiliation State: CA
Affiliation Country: Not reported
Affiliation Zip: 91320
Affiliation Phone: ,

Affiliation Type Desc: Parent Corporation
Entity Name: MKM MANUFACTURING & DESIGN INC
Entity Title: Not reported
Affiliation Address: Not reported
Affiliation City: Not reported
Affiliation State: Not reported
Affiliation Country: Not reported
Affiliation Zip: Not reported
Affiliation Phone: ,

Affiliation Type Desc: Property Owner
Entity Name: Santiago Sciapac
Entity Title: Not reported
Affiliation Address: 2502 Artesia Blvd
Affiliation City: Redondo Beach
Affiliation State: CA
Affiliation Country: United States
Affiliation Zip: 90278
Affiliation Phone: (213) 292-6673,

Map ID
Direction
Distance
Elevation

MAP FINDINGS

Site

Database(s)

EDR ID Number
EPA ID Number

CREATIVE DISPLAY PANELS INC (Continued)

S104994212

Name: DUSS SCREW PRODUCTS
Address: 996 LAWRENCE DR #114
City,State,Zip: NEWBURY PARK, CA 91320
Site ID: 113017
CERS ID: 10333480
CERS Description: Chemical Storage Facilities

Violations:

Site ID: 113017
Site Name: DUSS SCREW PRODUCTS
Violation Date: 09-29-2015
Citation: 22 CCR 12 66262.40(a) - California Code of Regulations, Title 22, Chapter 12, Section(s) 66262.40(a)
Violation Description: Failure to maintain uniform hazardous waste manifest, consolidated manifest, or bills of lading copies for three years.
Violation Notes: Returned to compliance on 09/30/2015.
Violation Division: Ventura County Environmental Health
Violation Program: HW
Violation Source: CERS,

Site ID: 113017
Site Name: DUSS SCREW PRODUCTS
Violation Date: 05-20-2019
Citation: HSC 6.95 25508.1(a)-(f) - California Health and Safety Code, Chapter 6.95, Section(s) 25508.1(a)-(f)
Violation Description: Failure to electronically update business plan within 30 days of any one of the following events: A 100 percent or more increase in the quantity of a previously disclosed material. Any handling of a previously undisclosed hazardous materials at or above reportable quantities. A change of business address, business ownership, or business name. A substantial change in the handler's operations that requires modification to any portion of the business plan.
Violation Notes: Returned to compliance on 06/19/2019.
Violation Division: Ventura County Environmental Health
Violation Program: HMRRP
Violation Source: CERS,

Site ID: 113017
Site Name: DUSS SCREW PRODUCTS
Violation Date: 09-29-2015
Citation: 40 CFR 1 265.31 - U.S. Code of Federal Regulations, Title 40, Chapter 1, Section(s) 265.31
Violation Description: Failure to maintain and operate the facility to minimize the possibility of a fire, explosion, or any unplanned sudden or non-sudden release of hazardous waste or hazardous waste constituents to the air, soil, or surface water which could threaten human health or the environment..
Violation Notes: Returned to compliance on 12/31/2015.
Violation Division: Ventura County Environmental Health
Violation Program: HW
Violation Source: CERS,

Site ID: 113017
Site Name: DUSS SCREW PRODUCTS
Violation Date: 02-26-2014
Citation: 22 CCR 12 66262.34(d) - California Code of Regulations, Title 22, Chapter 12, Section(s) 66262.34(d)
Violation Description: Failure to dispose of hazardous waste within 180 days (or 270 if waste

Map ID
Direction
Distance
Elevation

MAP FINDINGS

Site

Database(s)

EDR ID Number
EPA ID Number

CREATIVE DISPLAY PANELS INC (Continued)

S104994212

Violation Notes: is transported over 200 miles) for the generator who generates less than 1000 kilogram per month, but more than 100 kilograms per month.
Violation Division: Returned to compliance on 04/30/2014.
Violation Program: Ventura County Environmental Health
Violation Source: HW
CERS,

Site ID: 113017
Site Name: DUSS SCREW PRODUCTS
Violation Date: 06-01-2017
Citation: HSC 6.95 25507 - California Health and Safety Code, Chapter 6.95, Section(s) 25507
Violation Description: Failure to adequately establish and implement a business plan when storing/handling a hazardous material at or above reportable quantities.

Violation Notes: Returned to compliance on 06/01/2017.
Violation Division: Ventura County Environmental Health
Violation Program: HMRRP
Violation Source: CERS,

Site ID: 113017
Site Name: DUSS SCREW PRODUCTS
Violation Date: 09-29-2015
Citation: 22 CCR 12 66262.12 - California Code of Regulations, Title 22, Chapter 12, Section(s) 66262.12

Violation Description: Failure to obtain and/or maintain an Active EPA ID.
Violation Notes: Returned to compliance on 09/30/2015.
Violation Division: Ventura County Environmental Health
Violation Program: HW
Violation Source: CERS,

Site ID: 113017
Site Name: DUSS SCREW PRODUCTS
Violation Date: 09-29-2015
Citation: HSC 6.95 25508.1(a)-(e) - California Health and Safety Code, Chapter 6.95, Section(s) 25508.1(a)-(e)
Violation Description: Failure to electronically update business plan within 30 days of any one of the following events: A 100 percent or more increase in the quantity of a previously disclosed material. Any handling of a previously undisclosed hazardous materials at or above reportable quantities. A change of business address, business ownership, or business name.

Violation Notes: Returned to compliance on 11/29/2015.
Violation Division: Ventura County Environmental Health
Violation Program: HMRRP
Violation Source: CERS,

Site ID: 113017
Site Name: DUSS SCREW PRODUCTS
Violation Date: 04-24-2017
Citation: HSC 6.95 25508(a)(1) - California Health and Safety Code, Chapter 6.95, Section(s) 25508(a)(1)
Violation Description: Failure to annually review and electronically certify that the business plan is complete and accurate on or before the annual due date.

Violation Notes: Returned to compliance on 06/01/2017.
Violation Division: Ventura County Environmental Health

Map ID
Direction
Distance
Elevation

MAP FINDINGS

Site

Database(s)

EDR ID Number
EPA ID Number

CREATIVE DISPLAY PANELS INC (Continued)

S104994212

Violation Program: HMRRP
Violation Source: CERS,

Evaluation:

Eval General Type: Compliance Evaluation Inspection
Eval Date: 05-20-2019
Violations Found: No
Eval Type: Routine done by local agency
Eval Notes: Not reported
Eval Division: Ventura County Environmental Health
Eval Program: HW
Eval Source: CERS,

Eval General Type: Compliance Evaluation Inspection
Eval Date: 06-01-2017
Violations Found: Yes
Eval Type: Routine done by local agency
Eval Notes: Not reported
Eval Division: Ventura County Environmental Health
Eval Program: HMRRP
Eval Source: CERS,

Eval General Type: Compliance Evaluation Inspection
Eval Date: 09-29-2015
Violations Found: Yes
Eval Type: Routine done by local agency
Eval Notes: Not reported
Eval Division: Ventura County Environmental Health
Eval Program: HMRRP
Eval Source: CERS,

Eval General Type: Compliance Evaluation Inspection
Eval Date: 05-12-2021
Violations Found: No
Eval Type: Routine done by local agency
Eval Notes: Not reported
Eval Division: Ventura County Environmental Health
Eval Program: HMRRP
Eval Source: CERS,

Eval General Type: Compliance Evaluation Inspection
Eval Date: 05-20-2019
Violations Found: Yes
Eval Type: Routine done by local agency
Eval Notes: Not reported
Eval Division: Ventura County Environmental Health
Eval Program: HMRRP
Eval Source: CERS,

Eval General Type: Compliance Evaluation Inspection
Eval Date: 06-01-2017
Violations Found: No
Eval Type: Routine done by local agency
Eval Notes: Not reported
Eval Division: Ventura County Environmental Health
Eval Program: HW
Eval Source: CERS,

Map ID
Direction
Distance
Elevation

MAP FINDINGS

Site

Database(s)

EDR ID Number
EPA ID Number

CREATIVE DISPLAY PANELS INC (Continued)

S104994212

Eval General Type:	Compliance Evaluation Inspection
Eval Date:	09-29-2015
Violations Found:	Yes
Eval Type:	Routine done by local agency
Eval Notes:	Not reported
Eval Division:	Ventura County Environmental Health
Eval Program:	HW
Eval Source:	CERS,
Eval General Type:	Other/Unknown
Eval Date:	11-19-2015
Violations Found:	No
Eval Type:	Other, not routine, done by local agency
Eval Notes:	FOLLOW-UP INSPECTION
Eval Division:	Ventura County Environmental Health
Eval Program:	HMRRP
Eval Source:	CERS,
Eval General Type:	Other/Unknown
Eval Date:	11-19-2015
Violations Found:	No
Eval Type:	Other, not routine, done by local agency
Eval Notes:	FOLLOW-UP INSPECTION
Eval Division:	Ventura County Environmental Health
Eval Program:	HW
Eval Source:	CERS,
Eval General Type:	Other/Unknown
Eval Date:	01-08-2016
Violations Found:	No
Eval Type:	Other, not routine, done by local agency
Eval Notes:	FOLLOW-UP INSPECTION
Eval Division:	Ventura County Environmental Health
Eval Program:	HW
Eval Source:	CERS,
Eval General Type:	Compliance Evaluation Inspection
Eval Date:	02-26-2014
Violations Found:	No
Eval Type:	Routine done by local agency
Eval Notes:	Not reported
Eval Division:	Ventura County Environmental Health
Eval Program:	HMRRP
Eval Source:	CERS,
Eval General Type:	Compliance Evaluation Inspection
Eval Date:	02-26-2014
Violations Found:	Yes
Eval Type:	Routine done by local agency
Eval Notes:	Not reported
Eval Division:	Ventura County Environmental Health
Eval Program:	HW
Eval Source:	CERS,
Eval General Type:	Compliance Evaluation Inspection
Eval Date:	04-24-2017
Violations Found:	Yes

Map ID
Direction
Distance
Elevation

MAP FINDINGS

Site

Database(s)

EDR ID Number
EPA ID Number

CREATIVE DISPLAY PANELS INC (Continued)

S104994212

Eval Type: Routine done by local agency
Eval Notes: Not reported
Eval Division: Ventura County Environmental Health
Eval Program: HMRRP
Eval Source: CERS,

Enforcement Action:
Site ID: 113017
Site Name: DUSS SCREW PRODUCTS
Site Address: 996 LAWRENCE DR #114
Site City: NEWBURY PARK
Site Zip: 91320
Enf Action Date: 04-15-2014
Enf Action Type: Notice of Violation (Unified Program)
Enf Action Description: Notice of Violation Issued by the Inspector at the Time of Inspection
Enf Action Notes: Not reported
Enf Action Division: Ventura County Environmental Health
Enf Action Program: UNSPEC
Enf Action Source: CERS,

Affiliation:
Affiliation Type Desc: Facility Mailing Address
Entity Name: Mailing Address
Entity Title: Not reported
Affiliation Address: 996 LAWRENCE DR #114
Affiliation City: NEWBURY PARK
Affiliation State: CA
Affiliation Country: Not reported
Affiliation Zip: 91320
Affiliation Phone: ,

Affiliation Type Desc: Document Preparer
Entity Name: VERA DUSS
Entity Title: Not reported
Affiliation Address: Not reported
Affiliation City: Not reported
Affiliation State: Not reported
Affiliation Country: Not reported
Affiliation Zip: Not reported
Affiliation Phone: ,

Affiliation Type Desc: Legal Owner
Entity Name: JERRY DUSS
Entity Title: Not reported
Affiliation Address: 996 LAWRENCE DR #114
Affiliation City: NEWBURY PARK
Affiliation State: CA
Affiliation Country: United States
Affiliation Zip: 91320
Affiliation Phone: (805) 498-0991,

Affiliation Type Desc: CUPA District
Entity Name: Ventura County Environmental Health
Entity Title: Not reported
Affiliation Address: 800 South Victoria Avenue
Affiliation City: Ventura

Map ID
Direction
Distance
Elevation

MAP FINDINGS

Site

Database(s)

EDR ID Number
EPA ID Number

CREATIVE DISPLAY PANELS INC (Continued)

S104994212

Affiliation State: CA
Affiliation Country: Not reported
Affiliation Zip: 93009
Affiliation Phone: (805) 654-2813,

Affiliation Type Desc: Identification Signer
Entity Name: VERA DUSS
Entity Title: OWNER
Affiliation Address: Not reported
Affiliation City: Not reported
Affiliation State: Not reported
Affiliation Country: Not reported
Affiliation Zip: Not reported
Affiliation Phone: ,

Affiliation Type Desc: Environmental Contact
Entity Name: VERA DUSS
Entity Title: Not reported
Affiliation Address: 987 PASEO SANTA BARBARA
Affiliation City: NEWBURY PARK
Affiliation State: CA
Affiliation Country: Not reported
Affiliation Zip: 91320
Affiliation Phone: ,

Affiliation Type Desc: Operator
Entity Name: JERRY DUSS
Entity Title: Not reported
Affiliation Address: Not reported
Affiliation City: Not reported
Affiliation State: Not reported
Affiliation Country: Not reported
Affiliation Zip: Not reported
Affiliation Phone: (805) 498-0991,

Affiliation Type Desc: Parent Corporation
Entity Name: DUSS SCREW PRODUCTS
Entity Title: Not reported
Affiliation Address: Not reported
Affiliation City: Not reported
Affiliation State: Not reported
Affiliation Country: Not reported
Affiliation Zip: Not reported
Affiliation Phone: ,

HWTS:

Name: CREATIVE DISPLAY PANELS INC
Address: 996 LAWRENCE DR STE 310
Address 2: Not reported
City,State,Zip: NEWBURY PARK, CA 91320
EPA ID: CAL000389433
Inactive Date: 06/30/2015
Create Date: 09/13/2013
Last Act Date: 01/27/2016
Mailing Name: Not reported
Mailing Address: 996 LAWRENCE DR STE 310

Map ID
 Direction
 Distance
 Elevation

MAP FINDINGS

Site

Database(s)

EDR ID Number
 EPA ID Number

CREATIVE DISPLAY PANELS INC (Continued)

S104994212

Mailing Address 2:	Not reported
Mailing City,State,Zip:	NEWBURY PARK, CA 913200000
Owner Name:	CREATIVE DISPLAY PANELS
Owner Address:	996 LAWRENCE DR STE 310
Owner Address 2:	Not reported
Owner City,State,Zip:	NEWBURY PARK, CA 913200000
Contact Name:	FRANK TOPIA
Contact Address:	996 LAWRENCE DR STE 310
Contact Address 2:	Not reported
City,State,Zip:	NEWBURY PARK, CA 913200000
NAICS:	
EPA ID:	CAL000389433
Create Date:	2013-09-13 10:39:00.830
NAICS Code:	336399
NAICS Description:	All Other Motor Vehicle Parts Manufacturing
Issued EPA ID Date:	2013-09-13 10:39:00.81300
Inactive Date:	2015-06-30 00:00:00
Facility Name:	CREATIVE DISPLAY PANELS INC
Facility Address:	996 LAWRENCE DR STE 310
Facility Address 2:	Not reported
Facility City:	NEWBURY PARK
Facility County:	Not reported
Facility State:	CA
Facility Zip:	91320

K92
ESE
1/8-1/4
0.217 mi.
1148 ft.

CENTURY ELECTRONICS
2150 ANCHOR CT
NEWBURY PARK, CA 91320
Site 5 of 6 in cluster K

RCRA NonGen / NLR **1024822938**
CAL000342253

Relative:
Lower
Actual:
679 ft.

RCRA NonGen / NLR:		20090414
Date Form Received by Agency:		
Handler Name:	CENTURY ELECTRONICS	
Handler Address:		2150 ANCHOR CT
Handler City,State,Zip:		NEWBURY PARK, CA 91320-1608
EPA ID:		CAL000342253
Contact Name:		MARY PERILLO
Contact Address:		2150 ANCHOR CT
Contact City,State,Zip:		NEWBURY PARK, CA 91320
Contact Telephone:		805-498-9838
Contact Fax:		800-498-9452
Contact Email:		M_HERRERA@CENTURYELE.COM
Contact Title:		Not reported
EPA Region:		09
Land Type:		Not reported
Federal Waste Generator Description:		Not a generator, verified
Non-Notifier:		Not reported
Biennial Report Cycle:		Not reported
Accessibility:		Not reported
Active Site Indicator:		Handler Activities
State District Owner:		Not reported
State District:		Not reported
Mailing Address:		2150 ANCHOR CT
Mailing City,State,Zip:		NEWBURY PARK, CA 91320-1608
Owner Name:		MARY PERILLO

Map ID
 Direction
 Distance
 Elevation

MAP FINDINGS

Site

Database(s)

EDR ID Number
 EPA ID Number

CENTURY ELECTRONICS (Continued)

1024822938

Owner Type:	Other
Operator Name:	MARY PERILLO
Operator Type:	Other
Short-Term Generator Activity:	No
Importer Activity:	No
Mixed Waste Generator:	No
Transporter Activity:	No
Transfer Facility Activity:	No
Recycler Activity with Storage:	No
Small Quantity On-Site Burner Exemption:	No
Smelting Melting and Refining Furnace Exemption:	No
Underground Injection Control:	No
Off-Site Waste Receipt:	No
Universal Waste Indicator:	Yes
Universal Waste Destination Facility:	Yes
Federal Universal Waste:	No
Active Site Fed-Reg Treatment Storage and Disposal Facility:	Not reported
Active Site Converter Treatment storage and Disposal Facility:	Not reported
Active Site State-Reg Treatment Storage and Disposal Facility:	Not reported
Active Site State-Reg Handler:	---
Federal Facility Indicator:	Not reported
Hazardous Secondary Material Indicator:	N
Sub-Part K Indicator:	Not reported
Commercial TSD Indicator:	No
Treatment Storage and Disposal Type:	Not reported
2018 GPRA Permit Baseline:	Not on the Baseline
2018 GPRA Renewals Baseline:	Not on the Baseline
Permit Renewals Workload Universe:	Not reported
Permit Workload Universe:	Not reported
Permit Progress Universe:	Not reported
Post-Closure Workload Universe:	Not reported
Closure Workload Universe:	Not reported
202 GPRA Corrective Action Baseline:	No
Corrective Action Workload Universe:	No
Subject to Corrective Action Universe:	No
Non-TSDs Where RCRA CA has Been Imposed Universe:	No
TSDs Potentially Subject to CA Under 3004 (u)/(v) Universe:	No
TSDs Only Subject to CA under Discretionary Auth Universe:	No
Corrective Action Priority Ranking:	No NCAPS ranking
Environmental Control Indicator:	No
Institutional Control Indicator:	No
Human Exposure Controls Indicator:	N/A
Groundwater Controls Indicator:	N/A
Operating TSD Universe:	Not reported
Full Enforcement Universe:	Not reported
Significant Non-Complier Universe:	No
Unaddressed Significant Non-Complier Universe:	No
Addressed Significant Non-Complier Universe:	No
Significant Non-Complier With a Compliance Schedule Universe:	No
Financial Assurance Required:	Not reported
Handler Date of Last Change:	20180905
Recognized Trader-Importer:	No
Recognized Trader-Exporter:	No
Importer of Spent Lead Acid Batteries:	No
Exporter of Spent Lead Acid Batteries:	No
Recycler Activity Without Storage:	No
Manifest Broker:	No

Map ID
Direction
Distance
Elevation

MAP FINDINGS

Site

Database(s)

EDR ID Number
EPA ID Number

CENTURY ELECTRONICS (Continued)

1024822938

Sub-Part P Indicator: No

Handler - Owner Operator:
Owner/Operator Indicator: Owner
Owner/Operator Name: MARY PERILLO
Legal Status: Other
Date Became Current: Not reported
Date Ended Current: Not reported
Owner/Operator Address: 3989 SKELTON CANYON CIR
Owner/Operator City,State,Zip: WESTLAKE VILLAGE, CA 91362-0000
Owner/Operator Telephone: 805-498-9838
Owner/Operator Telephone Ext: Not reported
Owner/Operator Fax: Not reported
Owner/Operator Email: Not reported

Owner/Operator Indicator: Operator
Owner/Operator Name: MARY PERILLO
Legal Status: Other
Date Became Current: Not reported
Date Ended Current: Not reported
Owner/Operator Address: 2150 ANCHOR CT
Owner/Operator City,State,Zip: NEWBURY PARK, CA 91320
Owner/Operator Telephone: 805-498-9838
Owner/Operator Telephone Ext: Not reported
Owner/Operator Fax: Not reported
Owner/Operator Email: Not reported

Historic Generators:
Receive Date: 20090414
Handler Name: CENTURY ELECTRONICS
Federal Waste Generator Description: Not a generator, verified
State District Owner: Not reported
Large Quantity Handler of Universal Waste: No
Recognized Trader Importer: No
Recognized Trader Exporter: No
Spent Lead Acid Battery Importer: No
Spent Lead Acid Battery Exporter: No
Current Record: Yes
Non Storage Recycler Activity: Not reported
Electronic Manifest Broker: Not reported

List of NAICS Codes and Descriptions:
NAICS Code: 334419
NAICS Description: OTHER ELECTRONIC COMPONENT MANUFACTURING

Facility Has Received Notices of Violations:
Violations: No Violations Found

Evaluation Action Summary:
Evaluations: No Evaluations Found

Map ID
 Direction
 Distance
 Elevation

MAP FINDINGS

Site

Database(s)

EDR ID Number
 EPA ID Number

K93 **CENTURY ELECTRONICS**
ESE **2150 ANCHOR CT**
1/8-1/4 **NEWBURY PARK, CA 91320**
0.217 mi.
1148 ft. **Site 6 of 6 in cluster K**

CA CERS HAZ WASTE **S113155844**
CA VENTURA CO. BWT **N/A**
CA HAZNET
CA CERS
CA HWTS

Relative: CERS HAZ WASTE:
Lower Name: CENTURY ELECTRONICS
 Address: 2150 ANCHOR CT
Actual: City,State,Zip: NEWBURY PARK, CA 91320
679 ft. Site ID: 104236
 CERS ID: 10338484
 CERS Description: Hazardous Waste Generator

VENTURA CO. BWT:
 Name: CALIFORNIA D.C.
 Address: 2150 ANCHOR CT.
 City,State,Zip: NEWBURY PARK, CA
 Facility ID: BP 1789
 Program: Not reported

Name: CALIFORNIA D C
 Address: 2150 ANCHOR CT.
 City,State,Zip: NEWBURY PARK, CA
 Facility ID: HM 25
 Program: Not reported

HAZNET:
 Name: CENTURY ELECTRONICS
 Address: 2150 ANCHOR CT
 Address 2: Not reported
 City,State,Zip: NEWBURY PARK, CA 913201608
 Contact: MARY PERILLO
 Telephone: 8054989838
 Mailing Name: Not reported
 Mailing Address: 2150 ANCHOR CT

Year: 2019
 Gepaid: CAL000342253
 TSD EPA ID: AZR000506980
 CA Waste Code: 352 - Other organic solids
 Disposal Method: H132 - Landfill Or Surface Impoundment That Will Be Closed As
 Landfill(To Include On-Site Treatment And/Or Stabilization)
 Tons: 0.60000

Year: 2018
 Gepaid: CAL000342253
 TSD EPA ID: MXC130619001
 CA Waste Code: 214 - Unspecified solvent mixture
 Disposal Method: H020 - Solvents Recovery
 Tons: 0.19800

Year: 2018
 Gepaid: CAL000342253
 TSD EPA ID: AZR000506980
 CA Waste Code: 352 - Other organic solids
 Disposal Method: -
 Tons: 0.33750

Map ID
Direction
Distance
Elevation

MAP FINDINGS

Site

Database(s)

EDR ID Number
EPA ID Number

CENTURY ELECTRONICS (Continued)

S113155844

Year:	2017
Gepaid:	CAL000342253
TSD EPA ID:	MXC130619001
CA Waste Code:	214 - Unspecified solvent mixture
Disposal Method:	H020 - Solvents Recovery
Tons:	0.594
Year:	2017
Gepaid:	CAL000342253
TSD EPA ID:	CAD008364432
CA Waste Code:	551 - Laboratory waste chemicals
Disposal Method:	H061 - Fuel Blending Prior To Energy Recovery At Another Site
Tons:	0.0075
Year:	2017
Gepaid:	CAL000342253
TSD EPA ID:	AZR000506980
CA Waste Code:	352 - Other organic solids
Disposal Method:	-
Tons:	0.225
Year:	2017
Gepaid:	CAL000342253
TSD EPA ID:	CAD008364432
CA Waste Code:	551 - Laboratory waste chemicals
Disposal Method:	H141 - Storage, Bulking, And/Or Transfer Off Site--No Treatment/Reovery (H010-H129) Or (H131-H135)
Tons:	0.0125
Year:	2016
Gepaid:	CAL000342253
TSD EPA ID:	AZR000501510
CA Waste Code:	352 - Other organic solids
Disposal Method:	H141 - Storage, Bulking, And/Or Transfer Off Site--No Treatment/Reovery (H010-H129) Or (H131-H135)
Tons:	0.6725
Year:	2016
Gepaid:	CAL000342253
TSD EPA ID:	MXC130619001
CA Waste Code:	214 - Unspecified solvent mixture
Disposal Method:	H020 - Solvents Recovery
Tons:	0.594
Year:	2015
Gepaid:	CAL000342253
TSD EPA ID:	MXC130619001
CA Waste Code:	214 - Unspecified solvent mixture
Disposal Method:	H050 - Energy Recovery At This Site--Use As Fuel(Includes On-Site Fuel Blending)
Tons:	0.1

[Click this hyperlink](#) while viewing on your computer to access 19 additional CA HAZNET: record(s) in the EDR Site Report.

Map ID
Direction
Distance
Elevation

MAP FINDINGS

Site

Database(s)

EDR ID Number
EPA ID Number

CENTURY ELECTRONICS (Continued)

S113155844

Additional Info:

Year:	2013
Gen EPA ID:	CAL000342253
Shipment Date:	20131029
Creation Date:	3/6/2014 22:15:09
Receipt Date:	20131107
Manifest ID:	011253306JJK
Trans EPA ID:	CAD981377864
Trans Name:	IDR ENVIRONMENTAL SERVICES
Trans 2 EPA ID:	CAD980585293
Trans 2 Name:	INDUSTRIAL WASTE UTILIZATION
TSDf EPA ID:	AZR000501510
Trans Name:	AA SYDCOL LLC DBA SYDCOL
TSDf Alt EPA ID:	Not reported
TSDf Alt Name:	Not reported
Waste Code Description:	352 - Other organic solids
RCRA Code:	Not reported
Meth Code:	H141 - Storage, Bulking, And/Or Transfer Off Site--No Treatment/Recovery (H010-H129) Or (H131-H135)
Quantity Tons:	0.3
Waste Quantity:	600
Quantity Unit:	P
Additional Code 1:	Not reported
Additional Code 2:	Not reported
Additional Code 3:	Not reported
Additional Code 4:	Not reported
Additional Code 5:	Not reported
Shipment Date:	20131029
Creation Date:	4/24/2014 22:15:02
Receipt Date:	20131114
Manifest ID:	011253305JJK
Trans EPA ID:	CAD981377864
Trans Name:	IDR ENVIRONMENTAL SERVICES
Trans 2 EPA ID:	CAR000163824
Trans 2 Name:	TRIMSA USA INC
TSDf EPA ID:	02-IV-99-10
Trans Name:	RECICLADORA TEMARRY DE MEXICO SA DE CV
TSDf Alt EPA ID:	Not reported
TSDf Alt Name:	Not reported
Waste Code Description:	214 - Unspecified solvent mixture
RCRA Code:	D001
Meth Code:	H020 - Solvents Recovery
Quantity Tons:	0.198
Waste Quantity:	55
Quantity Unit:	G
Additional Code 1:	Not reported
Additional Code 2:	Not reported
Additional Code 3:	Not reported
Additional Code 4:	Not reported
Additional Code 5:	Not reported
Shipment Date:	20130809
Creation Date:	2/12/2014 22:15:06
Receipt Date:	20130820
Manifest ID:	011253054JJK

Map ID
Direction
Distance
Elevation

MAP FINDINGS

Site

Database(s)

EDR ID Number
EPA ID Number

CENTURY ELECTRONICS (Continued)

S113155844

Trans EPA ID:	CAD981377864
Trans Name:	IDR ENVIRONMENTAL SERVICES
Trans 2 EPA ID:	CAR000163824
Trans 2 Name:	TRIMSA USA INC
TSDf EPA ID:	02-IV-99-10
Trans Name:	RECICLADORA TEMARRY DE MEXICO SA DE CV
TSDf Alt EPA ID:	Not reported
TSDf Alt Name:	Not reported
Waste Code Description:	214 - Unspecified solvent mixture
RCRA Code:	D001
Meth Code:	H020 - Solvents Recovery
Quantity Tons:	0.198
Waste Quantity:	55
Quantity Unit:	G
Additional Code 1:	Not reported
Additional Code 2:	Not reported
Additional Code 3:	Not reported
Additional Code 4:	Not reported
Additional Code 5:	Not reported
Shipment Date:	20130809
Creation Date:	2/12/2014 22:15:06
Receipt Date:	20130820
Manifest ID:	011253054JJK
Trans EPA ID:	CAD981377864
Trans Name:	IDR ENVIRONMENTAL SERVICES
Trans 2 EPA ID:	CAR000163824
Trans 2 Name:	TRIMSA USA INC
TSDf EPA ID:	02-IV-99-10
Trans Name:	RECICLADORA TEMARRY DE MEXICO SA DE CV
TSDf Alt EPA ID:	Not reported
TSDf Alt Name:	Not reported
Waste Code Description:	352 - Other organic solids
RCRA Code:	D001
Meth Code:	H050 - Energy Recovery At This Site--Use As Fuel(Includes On-Site Fuel Blending)
Quantity Tons:	0.3
Waste Quantity:	600
Quantity Unit:	P
Additional Code 1:	Not reported
Additional Code 2:	Not reported
Additional Code 3:	Not reported
Additional Code 4:	Not reported
Additional Code 5:	Not reported
Shipment Date:	20130329
Creation Date:	8/12/2013 22:15:07
Receipt Date:	20130408
Manifest ID:	011252610JJK
Trans EPA ID:	CAD981377864
Trans Name:	IDR ENVIRONMENTAL SERVICES
Trans 2 EPA ID:	CAD980585293
Trans 2 Name:	INDUSTRIAL WASTE UTILIZATION
TSDf EPA ID:	AZR000501510
Trans Name:	AA SYDCOL LLC DBA SYDCOL
TSDf Alt EPA ID:	Not reported
TSDf Alt Name:	Not reported

Map ID
Direction
Distance
Elevation

MAP FINDINGS

Site

Database(s)

EDR ID Number
EPA ID Number

CENTURY ELECTRONICS (Continued)

S113155844

Waste Code Description: 352 - Other organic solids
RCRA Code: Not reported
Meth Code: H141 - Storage, Bulking, And/Or Transfer Off Site--No Treatment/Reovery (H010-H129) Or (H131-H135)
Quantity Tons: 0.3
Waste Quantity: 600
Quantity Unit: P
Additional Code 1: Not reported
Additional Code 2: Not reported
Additional Code 3: Not reported
Additional Code 4: Not reported
Additional Code 5: Not reported

Additional Info:

Year: 2015
Gen EPA ID: CAL000342253

Shipment Date: 20151110
Creation Date: 5/23/2016 18:30:23
Receipt Date: 20151130
Manifest ID: 014824857JJK
Trans EPA ID: CAD981377864
Trans Name: IDR ENVIRONMENTAL SERVICES
Trans 2 EPA ID: CAD980585293
Trans 2 Name: INDUSTRIAL WASTE UTILIZATION
TSDf EPA ID: AZR000501510
Trans Name: AA SYDCOL LLC DBA SYDCOL
TSDf Alt EPA ID: Not reported
TSDf Alt Name: Not reported
Waste Code Description: 352 - Other organic solids
RCRA Code: Not reported
Meth Code: H141 - Storage, Bulking, And/Or Transfer Off Site--No Treatment/Reovery (H010-H129) Or (H131-H135)
Quantity Tons: 0.3
Waste Quantity: 600
Quantity Unit: P
Additional Code 1: Not reported
Additional Code 2: Not reported
Additional Code 3: Not reported
Additional Code 4: Not reported
Additional Code 5: Not reported

Shipment Date: 20151110
Creation Date: 6/30/2016 18:31:00
Receipt Date: 20151207
Manifest ID: 014824858JJK
Trans EPA ID: CAD981377864
Trans Name: IDR ENVIRONMENTAL SERVICES
Trans 2 EPA ID: Not reported
Trans 2 Name: Not reported
TSDf EPA ID: NVT330010000
Trans Name: US ECOLOGY
TSDf Alt EPA ID: Not reported
TSDf Alt Name: Not reported
Waste Code Description: 331 - Off-specification, aged, or surplus organics
RCRA Code: D002
Meth Code: H039 - Other Recovery Of Reclamation For Reuse Including Acid

Map ID
Direction
Distance
Elevation

MAP FINDINGS

Site

Database(s)

EDR ID Number
EPA ID Number

CENTURY ELECTRONICS (Continued)

S113155844

Regeneration, Organics Recovery Ect
Quantity Tons: 0.0165
Waste Quantity: 5
Quantity Unit: G
Additional Code 1: Not reported
Additional Code 2: Not reported
Additional Code 3: Not reported
Additional Code 4: Not reported
Additional Code 5: Not reported

Shipment Date: 20150924
Creation Date: 2/26/2016 22:15:15
Receipt Date: 20151005
Manifest ID: 014824674JJK
Trans EPA ID: CAD981377864
Trans Name: IDR ENVIRONMENTAL SERVICES
Trans 2 EPA ID: CAD980585293
Trans 2 Name: INDUSTRIAL WASTE UTILIZATION
TSDf EPA ID: AZR000501510
Trans Name: AA SYDCOL LLC DBA SYDCOL
TSDf Alt EPA ID: Not reported
TSDf Alt Name: Not reported
Waste Code Description: 352 - Other organic solids
RCRA Code: Not reported
Meth Code: H141 - Storage, Bulking, And/Or Transfer Off Site--No Treatment/Reovery (H010-H129) Or (H131-H135)

Quantity Tons: 0.225
Waste Quantity: 450
Quantity Unit: P
Additional Code 1: Not reported
Additional Code 2: Not reported
Additional Code 3: Not reported
Additional Code 4: Not reported
Additional Code 5: Not reported

Shipment Date: 20150924
Creation Date: 12/21/2015 22:15:08
Receipt Date: 20151019
Manifest ID: 014824675JJK
Trans EPA ID: CAD981377864
Trans Name: IDR ENVIRONMENTAL SERVICES
Trans 2 EPA ID: CAD983649880
Trans 2 Name: PSC ENVIRONMENTAL SERVICES OF POMONA LP
TSDf EPA ID: CAD008364432
Trans Name: RHO-CHEM LLC
TSDf Alt EPA ID: Not reported
TSDf Alt Name: Not reported
Waste Code Description: 122 - Alkaline solution without metals (pH > 12.5)
RCRA Code: D002
Meth Code: H141 - Storage, Bulking, And/Or Transfer Off Site--No Treatment/Reovery (H010-H129) Or (H131-H135)

Quantity Tons: 0.02085
Waste Quantity: 5
Quantity Unit: G
Additional Code 1: Not reported
Additional Code 2: Not reported
Additional Code 3: Not reported

Map ID
Direction
Distance
Elevation

MAP FINDINGS

Site

Database(s)

EDR ID Number
EPA ID Number

CENTURY ELECTRONICS (Continued)

S113155844

Additional Code 4:	Not reported
Additional Code 5:	Not reported
Shipment Date:	20150819
Creation Date:	2/8/2016 22:17:41
Receipt Date:	20150903
Manifest ID:	013736995JJK
Trans EPA ID:	CAD981377864
Trans Name:	IDR ENVIROMENTAL SERVICES
Trans 2 EPA ID:	CAR000194217
Trans 2 Name:	TEMARRY RECYCLING INC
TSDf EPA ID:	MXC130619001
Trans Name:	RECICLADORA TEMARRY DE MEXICO SA DE CV
TSDf Alt EPA ID:	Not reported
TSDf Alt Name:	Not reported
Waste Code Description:	214 - Unspecified solvent mixture
RCRA Code:	D001
Meth Code:	H050 - Energy Recovery At This Site--Use As Fuel(Includes On-Site Fuel Blending)
Quantity Tons:	0.1
Waste Quantity:	200
Quantity Unit:	P
Additional Code 1:	Not reported
Additional Code 2:	Not reported
Additional Code 3:	Not reported
Additional Code 4:	Not reported
Additional Code 5:	Not reported
Shipment Date:	20150819
Creation Date:	2/8/2016 22:17:41
Receipt Date:	20150903
Manifest ID:	013736995JJK
Trans EPA ID:	CAD981377864
Trans Name:	IDR ENVIROMENTAL SERVICES
Trans 2 EPA ID:	CAR000194217
Trans 2 Name:	TEMARRY RECYCLING INC
TSDf EPA ID:	MXC130619001
Trans Name:	RECICLADORA TEMARRY DE MEXICO SA DE CV
TSDf Alt EPA ID:	Not reported
TSDf Alt Name:	Not reported
Waste Code Description:	214 - Unspecified solvent mixture
RCRA Code:	D001
Meth Code:	H020 - Solvents Recovery
Quantity Tons:	0.198
Waste Quantity:	55
Quantity Unit:	G
Additional Code 1:	Not reported
Additional Code 2:	Not reported
Additional Code 3:	Not reported
Additional Code 4:	Not reported
Additional Code 5:	Not reported
Shipment Date:	20150819
Creation Date:	11/5/2015 22:15:17
Receipt Date:	20150903
Manifest ID:	013736996JJK
Trans EPA ID:	CAD981377864

Map ID
Direction
Distance
Elevation

MAP FINDINGS

Site

Database(s)

EDR ID Number
EPA ID Number

CENTURY ELECTRONICS (Continued)

S113155844

Trans Name:	IDR ENVIRONMENTAL SERVICES
Trans 2 EPA ID:	CAD983649880
Trans 2 Name:	PSC ENVIRONMENTAL SERVICES OF POMONA LP
TSDf EPA ID:	CAD097030993
Trans Name:	RHO-CHEM LLC
TSDf Alt EPA ID:	Not reported
TSDf Alt Name:	Not reported
Waste Code Description:	551 - Laboratory waste chemicals 561 Detergent and soap
RCRA Code:	D002
Meth Code:	H141 - Storage, Bulking, And/Or Transfer Off Site--No Treatment/Reovery (H010-H129) Or (H131-H135)
Quantity Tons:	0.0065
Waste Quantity:	13
Quantity Unit:	P
Additional Code 1:	Not reported
Additional Code 2:	Not reported
Additional Code 3:	Not reported
Additional Code 4:	Not reported
Additional Code 5:	Not reported
Shipment Date:	20150819
Creation Date:	2/8/2016 22:17:47
Receipt Date:	20150827
Manifest ID:	014824577JJK
Trans EPA ID:	CAD981377864
Trans Name:	IDR ENVIRONMENTAL SERVICES
Trans 2 EPA ID:	CAD980585293
Trans 2 Name:	INDUSTRIAL WASTE UTILIZATION
TSDf EPA ID:	AZR000501510
Trans Name:	AA SYDCOL LLC DBA SYDCOL
TSDf Alt EPA ID:	Not reported
TSDf Alt Name:	Not reported
Waste Code Description:	352 - Other organic solids
RCRA Code:	Not reported
Meth Code:	H141 - Storage, Bulking, And/Or Transfer Off Site--No Treatment/Reovery (H010-H129) Or (H131-H135)
Quantity Tons:	0.3
Waste Quantity:	600
Quantity Unit:	P
Additional Code 1:	Not reported
Additional Code 2:	Not reported
Additional Code 3:	Not reported
Additional Code 4:	Not reported
Additional Code 5:	Not reported
Shipment Date:	20150604
Creation Date:	1/19/2016 22:15:27
Receipt Date:	20150619
Manifest ID:	013737310JJK
Trans EPA ID:	CAD981377864
Trans Name:	IDR ENVIRONMENTAL SERVICES
Trans 2 EPA ID:	CAD980585293
Trans 2 Name:	INDUSTRIAL WASTE UTILIZATION
TSDf EPA ID:	AZR000501510
Trans Name:	AA SYDCOL LLC DBA SYDCOL
TSDf Alt EPA ID:	Not reported
TSDf Alt Name:	Not reported

Map ID
Direction
Distance
Elevation

MAP FINDINGS

Site

Database(s)

EDR ID Number
EPA ID Number

CENTURY ELECTRONICS (Continued)

S113155844

Waste Code Description:	352 - Other organic solids
RCRA Code:	Not reported
Meth Code:	H141 - Storage, Bulking, And/Or Transfer Off Site--No Treatment/Reovery (H010-H129) Or (H131-H135)
Quantity Tons:	0.2
Waste Quantity:	400
Quantity Unit:	P
Additional Code 1:	Not reported
Additional Code 2:	Not reported
Additional Code 3:	Not reported
Additional Code 4:	Not reported
Additional Code 5:	Not reported
Shipment Date:	20150421
Creation Date:	11/4/2015 22:15:23
Receipt Date:	20150427
Manifest ID:	013737172JJK
Trans EPA ID:	CAD981377864
Trans Name:	IDR ENVIRONMENTAL SERVICES
Trans 2 EPA ID:	CAD980585293
Trans 2 Name:	INDUSTRIAL WASTE UTILIZATION
TSDf EPA ID:	AZR000501510
Trans Name:	AA SYDCOL LLC DBA SYDCOL
TSDf Alt EPA ID:	Not reported
TSDf Alt Name:	Not reported
Waste Code Description:	352 - Other organic solids
RCRA Code:	Not reported
Meth Code:	H141 - Storage, Bulking, And/Or Transfer Off Site--No Treatment/Reovery (H010-H129) Or (H131-H135)
Quantity Tons:	0.14
Waste Quantity:	280
Quantity Unit:	P
Additional Code 1:	Not reported
Additional Code 2:	Not reported
Additional Code 3:	Not reported
Additional Code 4:	Not reported
Additional Code 5:	Not reported
Additional Info:	
Year:	2014
Gen EPA ID:	CAL000342253
Shipment Date:	20141203
Creation Date:	5/7/2015 22:15:07
Receipt Date:	20141217
Manifest ID:	013736690JJK
Trans EPA ID:	CAD981377864
Trans Name:	IDR ENVIRONMENTAL SERVICES
Trans 2 EPA ID:	CAR000163824
Trans 2 Name:	TRIMSA USA INC
TSDf EPA ID:	MXC130619001
Trans Name:	RECICLADORA TEMARRY DE MEXICO SA DE CV
TSDf Alt EPA ID:	Not reported
TSDf Alt Name:	Not reported
Waste Code Description:	214 - Unspecified solvent mixture
RCRA Code:	D035
Meth Code:	H020 - Solvents Recovery

Map ID
Direction
Distance
Elevation

MAP FINDINGS

Site

Database(s)

EDR ID Number
EPA ID Number

CENTURY ELECTRONICS (Continued)

S113155844

Quantity Tons:	0.175
Waste Quantity:	350
Quantity Unit:	P
Additional Code 1:	D001
Additional Code 2:	Not reported
Additional Code 3:	Not reported
Additional Code 4:	Not reported
Additional Code 5:	Not reported
Shipment Date:	20141203
Creation Date:	5/7/2015 22:15:07
Receipt Date:	20141222
Manifest ID:	013736691JJK
Trans EPA ID:	CAD981377864
Trans Name:	IDR ENVIRONMENTAL SERVICES
Trans 2 EPA ID:	CAD980585293
Trans 2 Name:	INDUSTRIAL WASTE UTILIZATION
TSDF EPA ID:	AZR000501510
Trans Name:	AA SYDCOL LLC DBA SYDCOL
TSDF Alt EPA ID:	Not reported
TSDF Alt Name:	Not reported
Waste Code Description:	352 - Other organic solids
RCRA Code:	Not reported
Meth Code:	H141 - Storage, Bulking, And/Or Transfer Off Site--No Treatment/Reovery (H010-H129) Or (H131-H135)
Quantity Tons:	0.15
Waste Quantity:	300
Quantity Unit:	P
Additional Code 1:	Not reported
Additional Code 2:	Not reported
Additional Code 3:	Not reported
Additional Code 4:	Not reported
Additional Code 5:	Not reported
Shipment Date:	20141029
Creation Date:	3/31/2015 22:15:12
Receipt Date:	20141118
Manifest ID:	013736584JJK
Trans EPA ID:	CAD981377864
Trans Name:	IDR ENVIRONMENTAL SERVICES
Trans 2 EPA ID:	CAR000163824
Trans 2 Name:	TRIMSA USA INC
TSDF EPA ID:	MXC130619001
Trans Name:	RECICLADORA TEMARRY DE MEXICO SA DE CV
TSDF Alt EPA ID:	Not reported
TSDF Alt Name:	Not reported
Waste Code Description:	214 - Unspecified solvent mixture
RCRA Code:	D001
Meth Code:	H020 - Solvents Recovery
Quantity Tons:	0.198
Waste Quantity:	55
Quantity Unit:	G
Additional Code 1:	Not reported
Additional Code 2:	Not reported
Additional Code 3:	Not reported
Additional Code 4:	Not reported
Additional Code 5:	Not reported

Map ID
Direction
Distance
Elevation

MAP FINDINGS

Site

Database(s)

EDR ID Number
EPA ID Number

CENTURY ELECTRONICS (Continued)

S113155844

Shipment Date:	20141029
Creation Date:	4/17/2015 22:15:07
Receipt Date:	20141106
Manifest ID:	013736583JJK
Trans EPA ID:	CAD981377864
Trans Name:	IDR ENVIRONMENTAL SERVICES
Trans 2 EPA ID:	CAD980585293
Trans 2 Name:	INDUSTRIAL WASTE UTILIZATION
TSDF EPA ID:	AZR000501510
Trans Name:	AA SYDCOL LLC DBA SYDCOL
TSDF Alt EPA ID:	Not reported
TSDF Alt Name:	Not reported
Waste Code Description:	352 - Other organic solids
RCRA Code:	Not reported
Meth Code:	H141 - Storage, Bulking, And/Or Transfer Off Site--No Treatment/Reovery (H010-H129) Or (H131-H135)
Quantity Tons:	0.4
Waste Quantity:	800
Quantity Unit:	P
Additional Code 1:	Not reported
Additional Code 2:	Not reported
Additional Code 3:	Not reported
Additional Code 4:	Not reported
Additional Code 5:	Not reported
Shipment Date:	20140611
Creation Date:	11/2/2014 22:15:05
Receipt Date:	20140623
Manifest ID:	012529033JJK
Trans EPA ID:	CAD981377864
Trans Name:	IDR ENVIRONMENTAL SERVICES
Trans 2 EPA ID:	CAR000163824
Trans 2 Name:	TRIMSA USA INC
TSDF EPA ID:	MXC130619001
Trans Name:	RECICLADORA TEMARRY DE MEXICO SA DE CV
TSDF Alt EPA ID:	Not reported
TSDF Alt Name:	Not reported
Waste Code Description:	214 - Unspecified solvent mixture
RCRA Code:	D001
Meth Code:	H020 - Solvents Recovery
Quantity Tons:	0.198
Waste Quantity:	55
Quantity Unit:	G
Additional Code 1:	Not reported
Additional Code 2:	Not reported
Additional Code 3:	Not reported
Additional Code 4:	Not reported
Additional Code 5:	Not reported
Shipment Date:	20140611
Creation Date:	11/11/2014 22:15:05
Receipt Date:	20140626
Manifest ID:	012529034JJK
Trans EPA ID:	CAD981377864
Trans Name:	IDR ENVIRONMENTAL SERVICES
Trans 2 EPA ID:	CAD980585293
Trans 2 Name:	INDUSTRIAL WASTE UTILIZATION

Map ID
Direction
Distance
Elevation

MAP FINDINGS

Site

Database(s)

EDR ID Number
EPA ID Number

CENTURY ELECTRONICS (Continued)

S113155844

TSDF EPA ID: AZR000501510
Trans Name: AA SYDCOL LLC DBA SYDCOL
TSDF Alt EPA ID: Not reported
TSDF Alt Name: Not reported
Waste Code Description: 352 - Other organic solids
RCRA Code: Not reported
Meth Code: H141 - Storage, Bulking, And/Or Transfer Off Site--No Treatment/Reovery (H010-H129) Or (H131-H135)

Quantity Tons: 0.3
Waste Quantity: 600
Quantity Unit: P
Additional Code 1: Not reported
Additional Code 2: Not reported
Additional Code 3: Not reported
Additional Code 4: Not reported
Additional Code 5: Not reported

Shipment Date: 20140312
Creation Date: 8/19/2014 22:15:10
Receipt Date: 20140327
Manifest ID: 012528708JJK
Trans EPA ID: CAD981377864
Trans Name: IDR ENVIRONMENTAL SERVICES
Trans 2 EPA ID: CAD980585293
Trans 2 Name: INDUSTRIAL WASTE UTILIZATION
TSDF EPA ID: AZR000501510
Trans Name: AA SYDCOL LLC DBA SYDCOL
TSDF Alt EPA ID: Not reported
TSDF Alt Name: Not reported
Waste Code Description: 352 - Other organic solids
RCRA Code: Not reported
Meth Code: H141 - Storage, Bulking, And/Or Transfer Off Site--No Treatment/Reovery (H010-H129) Or (H131-H135)

Quantity Tons: 0.225
Waste Quantity: 450
Quantity Unit: P
Additional Code 1: Not reported
Additional Code 2: Not reported
Additional Code 3: Not reported
Additional Code 4: Not reported
Additional Code 5: Not reported

Shipment Date: 20140107
Creation Date: 7/12/2014 22:15:23
Receipt Date: 20140120
Manifest ID: 012528520JJK
Trans EPA ID: CAR000163824
Trans Name: TRIMSA USA INC
Trans 2 EPA ID: CAD981377864
Trans 2 Name: IDR ENVIRONMENTAL SERVICES
TSDF EPA ID: MXC130619001
Trans Name: RECICLADORA TEMARRY DE MEXICO SA DE CV
TSDF Alt EPA ID: Not reported
TSDF Alt Name: Not reported
Waste Code Description: 214 - Unspecified solvent mixture
RCRA Code: D001
Meth Code: H020 - Solvents Recovery

Map ID
Direction
Distance
Elevation

MAP FINDINGS

Site

Database(s)

EDR ID Number
EPA ID Number

CENTURY ELECTRONICS (Continued)

S113155844

Quantity Tons: 0.198
Waste Quantity: 55
Quantity Unit: G
Additional Code 1: Not reported
Additional Code 2: Not reported
Additional Code 3: Not reported
Additional Code 4: Not reported
Additional Code 5: Not reported

Shipment Date: 20140107
Creation Date: 5/4/2016 22:16:02
Receipt Date: 20140120
Manifest ID: 012528519JJK
Trans EPA ID: CAD981377864
Trans Name: IDR ENVIRONMENTAL SERVICES
Trans 2 EPA ID: CAD980585293
Trans 2 Name: INDUSTRIAL WASTE UTILIZATION
TSDf EPA ID: AZR000501510
Trans Name: AA SYDCOL LLC DBA SYDCOL
TSDf Alt EPA ID: Not reported
TSDf Alt Name: Not reported
Waste Code Description: 352 - Other organic solids
RCRA Code: Not reported
Meth Code: H141 - Storage, Bulking, And/Or Transfer Off Site--No Treatment/Reovery (H010-H129) Or (H131-H135)

Quantity Tons: 0.3
Waste Quantity: 600
Quantity Unit: P
Additional Code 1: Not reported
Additional Code 2: Not reported
Additional Code 3: Not reported
Additional Code 4: Not reported
Additional Code 5: Not reported

Additional Info:

Year: 2010
Gen EPA ID: CAL000342253

Shipment Date: 20100819
Creation Date: 2/8/2011 18:30:09
Receipt Date: 20100909
Manifest ID: 006432395JJK
Trans EPA ID: CAD981377864
Trans Name: IDR ENVIRONMENTAL SERVICES
Trans 2 EPA ID: CAD982030173
Trans 2 Name: ECOLOGY CONTROL IND
TSDf EPA ID: NVT330010000
Trans Name: US ECOLOGY
TSDf Alt EPA ID: Not reported
TSDf Alt Name: Not reported
Waste Code Description: 352 - Other organic solids
RCRA Code: Not reported
Meth Code: H132 - Landfill Or Surface Impoundment That Will Be Closed As Landfill(To Include On-Site Treatment And/Or Stabilization)

Quantity Tons: 0.2
Waste Quantity: 400
Quantity Unit: P

Map ID
Direction
Distance
Elevation

MAP FINDINGS

Site

Database(s)

EDR ID Number
EPA ID Number

CENTURY ELECTRONICS (Continued)

S113155844

Additional Code 1:	Not reported
Additional Code 2:	Not reported
Additional Code 3:	Not reported
Additional Code 4:	Not reported
Additional Code 5:	Not reported
Shipment Date:	20100524
Creation Date:	1/14/2011 18:30:17
Receipt Date:	20100603
Manifest ID:	006432182JJK
Trans EPA ID:	CAD981377864
Trans Name:	IDR ENVIRONMENTAL SERVICES INC
Trans 2 EPA ID:	CAD982030173
Trans 2 Name:	ECOLOGY CONTROL IND
TSDF EPA ID:	NVT330010000
Trans Name:	US ECOLOGY
TSDF Alt EPA ID:	Not reported
TSDF Alt Name:	Not reported
Waste Code Description:	352 - Other organic solids
RCRA Code:	Not reported
Meth Code:	H132 - Landfill Or Surface Impoundment That Will Be Closed As Landfill(To Include On-Site Treatment And/Or Stabilization)
Quantity Tons:	0.3
Waste Quantity:	600
Quantity Unit:	P
Additional Code 1:	Not reported
Additional Code 2:	Not reported
Additional Code 3:	Not reported
Additional Code 4:	Not reported
Additional Code 5:	Not reported
Shipment Date:	20100308
Creation Date:	12/3/2010 18:30:07
Receipt Date:	20100322
Manifest ID:	006431930JJK
Trans EPA ID:	CAD981377864
Trans Name:	IDR ENVIRONMENTAL SERVICES INC
Trans 2 EPA ID:	CAD982030173
Trans 2 Name:	ECOLOGY CONTROL IND
TSDF EPA ID:	NVT330010000
Trans Name:	US ECOLOGY
TSDF Alt EPA ID:	Not reported
TSDF Alt Name:	Not reported
Waste Code Description:	352 - Other organic solids
RCRA Code:	Not reported
Meth Code:	- Not reported
Quantity Tons:	Not reported
Waste Quantity:	Not reported
Quantity Unit:	P
Additional Code 1:	Not reported
Additional Code 2:	Not reported
Additional Code 3:	Not reported
Additional Code 4:	Not reported
Additional Code 5:	Not reported
Shipment Date:	20100308
Creation Date:	12/3/2010 18:30:07

Map ID
Direction
Distance
Elevation

MAP FINDINGS

Site

Database(s)

EDR ID Number
EPA ID Number

CENTURY ELECTRONICS (Continued)

S113155844

Receipt Date: 20100322
Manifest ID: 006431930JJK
Trans EPA ID: CAD981377864
Trans Name: IDR ENVIRONMENTAL SERVICES INC
Trans 2 EPA ID: CAD982030173
Trans 2 Name: ECOLOGY CONTROL IND
TSDf EPA ID: NVT330010000
Trans Name: US ECOLOGY
TSDf Alt EPA ID: Not reported
TSDf Alt Name: Not reported
Waste Code Description: 352 - Other organic solids
RCRA Code: Not reported
Meth Code: H132 - Landfill Or Surface Impoundment That Will Be Closed As
Landfill(To Include On-Site Treatment And/Or Stabilization)

Quantity Tons: 0.15
Waste Quantity: 300
Quantity Unit: P
Additional Code 1: Not reported
Additional Code 2: Not reported
Additional Code 3: Not reported
Additional Code 4: Not reported
Additional Code 5: Not reported

Additional Info:

Year: 2012
Gen EPA ID: CAL000342253

Shipment Date: 20121101
Creation Date: 4/2/2013 22:15:07
Receipt Date: 20121107
Manifest ID: 009651670JJK
Trans EPA ID: CAD981377864
Trans Name: IDR ENVIRONMENTAL SERVICES
Trans 2 EPA ID: CAR000163824
Trans 2 Name: TRIMSA USA INC
TSDf EPA ID: 02-IV-99-10
Trans Name: RECICLADORA TEMARRY DE MEXICO SA DE CV
TSDf Alt EPA ID: Not reported
TSDf Alt Name: Not reported
Waste Code Description: 214 - Unspecified solvent mixture
RCRA Code: D001
Meth Code: H020 - Solvents Recovery
Quantity Tons: 0.198
Waste Quantity: 55
Quantity Unit: G
Additional Code 1: Not reported
Additional Code 2: Not reported
Additional Code 3: Not reported
Additional Code 4: Not reported
Additional Code 5: Not reported

Shipment Date: 20120717
Creation Date: 6/1/2013 22:15:05
Receipt Date: 20120724
Manifest ID: 009652841JJK
Trans EPA ID: CAD981377864
Trans Name: IDR ENVIRONMENTAL SERVICES

Map ID
Direction
Distance
Elevation

MAP FINDINGS

Site

Database(s)

EDR ID Number
EPA ID Number

CENTURY ELECTRONICS (Continued)

S113155844

Trans 2 EPA ID: CAD980585293
Trans 2 Name: INDUSTRIAL WASTE UTILIZATION
TSDf EPA ID: AZR000501510
Trans Name: AA SYDCOL LLC DBA SYDCOL
TSDf Alt EPA ID: Not reported
TSDf Alt Name: Not reported
Waste Code Description: 352 - Other organic solids
RCRA Code: Not reported
Meth Code: H141 - Storage, Bulking, And/Or Transfer Off Site--No
Treatment/Reovery (H010-H129) Or (H131-H135)

Quantity Tons: 0.3375
Waste Quantity: 675
Quantity Unit: P
Additional Code 1: Not reported
Additional Code 2: Not reported
Additional Code 3: Not reported
Additional Code 4: Not reported
Additional Code 5: Not reported

Shipment Date: 20120712
Creation Date: 6/1/2013 22:15:05
Receipt Date: 20120723
Manifest ID: 009652850JJK
Trans EPA ID: CAD981377864
Trans Name: IDR ENVIRONMENTAL SERVICES
Trans 2 EPA ID: CAR000163824
Trans 2 Name: TRIMSA USA INC
TSDf EPA ID: 02-IV-99-10
Trans Name: RECICLADORA TEMARRY DE MEXICO SA DE CV
TSDf Alt EPA ID: Not reported
TSDf Alt Name: Not reported
Waste Code Description: 214 - Unspecified solvent mixture
RCRA Code: D001
Meth Code: H020 - Solvents Recovery
Quantity Tons: 0.198
Waste Quantity: 55
Quantity Unit: G
Additional Code 1: Not reported
Additional Code 2: Not reported
Additional Code 3: Not reported
Additional Code 4: Not reported
Additional Code 5: Not reported

Additional Info:

Year: 2009
Gen EPA ID: CAL000342253

Shipment Date: 20091216
Creation Date: 7/20/2010 18:30:08
Receipt Date: 20091230
Manifest ID: 006431733JJK
Trans EPA ID: CAD981377864
Trans Name: IDR ENVIRONMENTAL SERVICES INC
Trans 2 EPA ID: CAD982030173
Trans 2 Name: ECOLOGY CONTROL IND
TSDf EPA ID: NVT330010000
Trans Name: US ECOLOGY

Map ID
Direction
Distance
Elevation

MAP FINDINGS

Site

Database(s)

EDR ID Number
EPA ID Number

CENTURY ELECTRONICS (Continued)

S113155844

TSDf Alt EPA ID:	Not reported
TSDf Alt Name:	Not reported
Waste Code Description:	- Not reported
RCRA Code:	Not reported
Meth Code:	H132 - Landfill Or Surface Impoundment That Will Be Closed As Landfill(To Include On-Site Treatment And/Or Stabilization)
Quantity Tons:	Not reported
Waste Quantity:	Not reported
Quantity Unit:	Not reported
Additional Code 1:	Not reported
Additional Code 2:	Not reported
Additional Code 3:	Not reported
Additional Code 4:	Not reported
Additional Code 5:	Not reported
Shipment Date:	20091216
Creation Date:	7/20/2010 18:30:08
Receipt Date:	20091230
Manifest ID:	006431733JJK
Trans EPA ID:	CAD981377864
Trans Name:	IDR ENVIRONMENTAL SERVICES INC
Trans 2 EPA ID:	CAD982030173
Trans 2 Name:	ECOLOGY CONTROL IND
TSDf EPA ID:	NVT330010000
Trans Name:	US ECOLOGY
TSDf Alt EPA ID:	Not reported
TSDf Alt Name:	Not reported
Waste Code Description:	352 - Other organic solids
RCRA Code:	Not reported
Meth Code:	- Not reported
Quantity Tons:	0.15
Waste Quantity:	300
Quantity Unit:	P
Additional Code 1:	Not reported
Additional Code 2:	Not reported
Additional Code 3:	Not reported
Additional Code 4:	Not reported
Additional Code 5:	Not reported
Shipment Date:	20091110
Creation Date:	5/20/2010 18:30:26
Receipt Date:	20091117
Manifest ID:	006431656JJK
Trans EPA ID:	CAD981377864
Trans Name:	IDR ENVIRONMENTAL SERVICES INC
Trans 2 EPA ID:	CAD982030173
Trans 2 Name:	ECOLOGY CONTROL IND
TSDf EPA ID:	NVT330010000
Trans Name:	US ECOLOGY
TSDf Alt EPA ID:	Not reported
TSDf Alt Name:	Not reported
Waste Code Description:	352 - Other organic solids
RCRA Code:	Not reported
Meth Code:	H132 - Landfill Or Surface Impoundment That Will Be Closed As Landfill(To Include On-Site Treatment And/Or Stabilization)
Quantity Tons:	0.1125
Waste Quantity:	225

Map ID
Direction
Distance
Elevation

MAP FINDINGS

Site

Database(s)

EDR ID Number
EPA ID Number

CENTURY ELECTRONICS (Continued)

S113155844

Quantity Unit:	P
Additional Code 1:	Not reported
Additional Code 2:	Not reported
Additional Code 3:	Not reported
Additional Code 4:	Not reported
Additional Code 5:	Not reported
Shipment Date:	20090916
Creation Date:	3/5/2010 18:31:00
Receipt Date:	20090924
Manifest ID:	004848480JJK
Trans EPA ID:	CAD981377864
Trans Name:	IDR ENVIRONMENTAL SERVICES INC
Trans 2 EPA ID:	CAD982030173
Trans 2 Name:	ECOLOGY CONTROL IND
TSDf EPA ID:	NVT330010000
Trans Name:	US ECOLOGY
TSDf Alt EPA ID:	Not reported
TSDf Alt Name:	Not reported
Waste Code Description:	352 - Other organic solids
RCRA Code:	Not reported
Meth Code:	H132 - Landfill Or Surface Impoundment That Will Be Closed As Landfill(To Include On-Site Treatment And/Or Stabilization)
Quantity Tons:	0.15
Waste Quantity:	300
Quantity Unit:	P
Additional Code 1:	Not reported
Additional Code 2:	Not reported
Additional Code 3:	Not reported
Additional Code 4:	Not reported
Additional Code 5:	Not reported
Additional Info:	
Year:	2016
Gen EPA ID:	CAL000342253
Shipment Date:	20151110
Creation Date:	6/30/2016 18:31:00
Receipt Date:	20151207
Manifest ID:	014824858JJK
Trans EPA ID:	CAD981377864
Trans Name:	IDR ENVIRONMENTAL SERVICES
Trans 2 EPA ID:	Not reported
Trans 2 Name:	Not reported
TSDf EPA ID:	NVT330010000
Trans Name:	US ECOLOGY
TSDf Alt EPA ID:	Not reported
TSDf Alt Name:	Not reported
Waste Code Description:	331 - Off-specification, aged, or surplus organics
RCRA Code:	D002
Meth Code:	H039 - Other Recovery Of Reclamation For Reuse Including Acid Regeneration, Organics Recovery Ect
Quantity Tons:	0.0165
Waste Quantity:	5
Quantity Unit:	G
Additional Code 1:	Not reported
Additional Code 2:	Not reported

Map ID
Direction
Distance
Elevation

MAP FINDINGS

Site

Database(s)

EDR ID Number
EPA ID Number

CENTURY ELECTRONICS (Continued)

S113155844

Additional Code 3:	Not reported
Additional Code 4:	Not reported
Additional Code 5:	Not reported
Shipment Date:	20151110
Creation Date:	5/23/2016 18:30:23
Receipt Date:	20151130
Manifest ID:	014824857JJK
Trans EPA ID:	CAD981377864
Trans Name:	IDR ENVIRONMENTAL SERVICES
Trans 2 EPA ID:	CAD980585293
Trans 2 Name:	INDUSTRIAL WASTE UTILIZATION
TSDF EPA ID:	AZR000501510
Trans Name:	AA SYDCOL LLC DBA SYDCOL
TSDF Alt EPA ID:	Not reported
TSDF Alt Name:	Not reported
Waste Code Description:	352 - Other organic solids
RCRA Code:	Not reported
Meth Code:	H141 - Storage, Bulking, And/Or Transfer Off Site--No Treatment/Reovery (H010-H129) Or (H131-H135)
Quantity Tons:	0.3
Waste Quantity:	600
Quantity Unit:	P
Additional Code 1:	Not reported
Additional Code 2:	Not reported
Additional Code 3:	Not reported
Additional Code 4:	Not reported
Additional Code 5:	Not reported
Shipment Date:	20150924
Creation Date:	2/26/2016 22:15:15
Receipt Date:	20151005
Manifest ID:	014824674JJK
Trans EPA ID:	CAD981377864
Trans Name:	IDR ENVIRONMENTAL SERVICES
Trans 2 EPA ID:	CAD980585293
Trans 2 Name:	INDUSTRIAL WASTE UTILIZATION
TSDF EPA ID:	AZR000501510
Trans Name:	AA SYDCOL LLC DBA SYDCOL
TSDF Alt EPA ID:	Not reported
TSDF Alt Name:	Not reported
Waste Code Description:	352 - Other organic solids
RCRA Code:	Not reported
Meth Code:	H141 - Storage, Bulking, And/Or Transfer Off Site--No Treatment/Reovery (H010-H129) Or (H131-H135)
Quantity Tons:	0.225
Waste Quantity:	450
Quantity Unit:	P
Additional Code 1:	Not reported
Additional Code 2:	Not reported
Additional Code 3:	Not reported
Additional Code 4:	Not reported
Additional Code 5:	Not reported
Shipment Date:	20150924
Creation Date:	12/21/2015 22:15:08
Receipt Date:	20151019

Map ID
Direction
Distance
Elevation

MAP FINDINGS

Site

Database(s)

EDR ID Number
EPA ID Number

CENTURY ELECTRONICS (Continued)

S113155844

Manifest ID: 014824675JJK
Trans EPA ID: CAD981377864
Trans Name: IDR ENVIRONMENTAL SERVICES
Trans 2 EPA ID: CAD983649880
Trans 2 Name: PSC ENVIRONMENTAL SERVICES OF POMONA LP
TSDf EPA ID: CAD008364432
Trans Name: RHO-CHEM LLC
TSDf Alt EPA ID: Not reported
TSDf Alt Name: Not reported
Waste Code Description: 122 - Alkaline solution without metals (pH > 12.5)
RCRA Code: D002
Meth Code: H141 - Storage, Bulking, And/Or Transfer Off Site--No Treatment/Reovery (H010-H129) Or (H131-H135)
Quantity Tons: 0.02085
Waste Quantity: 5
Quantity Unit: G
Additional Code 1: Not reported
Additional Code 2: Not reported
Additional Code 3: Not reported
Additional Code 4: Not reported
Additional Code 5: Not reported

Shipment Date: 20150819
Creation Date: 2/8/2016 22:17:47
Receipt Date: 20150827
Manifest ID: 014824577JJK
Trans EPA ID: CAD981377864
Trans Name: IDR ENVIRONMENTAL SERVICES
Trans 2 EPA ID: CAD980585293
Trans 2 Name: INDUSTRIAL WASTE UTILIZATION
TSDf EPA ID: AZR000501510
Trans Name: AA SYDCOL LLC DBA SYDCOL
TSDf Alt EPA ID: Not reported
TSDf Alt Name: Not reported
Waste Code Description: 352 - Other organic solids
RCRA Code: Not reported
Meth Code: H141 - Storage, Bulking, And/Or Transfer Off Site--No Treatment/Reovery (H010-H129) Or (H131-H135)
Quantity Tons: 0.3
Waste Quantity: 600
Quantity Unit: P
Additional Code 1: Not reported
Additional Code 2: Not reported
Additional Code 3: Not reported
Additional Code 4: Not reported
Additional Code 5: Not reported

Shipment Date: 20150819
Creation Date: 11/5/2015 22:15:17
Receipt Date: 20150903
Manifest ID: 013736996JJK
Trans EPA ID: CAD981377864
Trans Name: IDR ENVIRONMENTAL SERVICES
Trans 2 EPA ID: CAD983649880
Trans 2 Name: PSC ENVIRONMENTAL SERVICES OF POMONA LP
TSDf EPA ID: CAD097030993
Trans Name: RHO-CHEM LLC

Map ID
Direction
Distance
Elevation

MAP FINDINGS

Site

Database(s)

EDR ID Number
EPA ID Number

CENTURY ELECTRONICS (Continued)

S113155844

TSDf Alt EPA ID:	Not reported
TSDf Alt Name:	Not reported
Waste Code Description:	551 - Laboratory waste chemicals 561 Detergent and soap
RCRA Code:	D002
Meth Code:	H141 - Storage, Bulking, And/Or Transfer Off Site--No Treatment/Reovery (H010-H129) Or (H131-H135)
Quantity Tons:	0.0065
Waste Quantity:	13
Quantity Unit:	P
Additional Code 1:	Not reported
Additional Code 2:	Not reported
Additional Code 3:	Not reported
Additional Code 4:	Not reported
Additional Code 5:	Not reported
Shipment Date:	20150819
Creation Date:	2/8/2016 22:17:41
Receipt Date:	20150903
Manifest ID:	013736995JJK
Trans EPA ID:	CAD981377864
Trans Name:	IDR ENVIROMENTAL SERVICES
Trans 2 EPA ID:	CAR000194217
Trans 2 Name:	TEMARRY RECYCLING INC
TSDf EPA ID:	MXC130619001
Trans Name:	RECICLADORA TEMARRY DE MEXICO SA DE CV
TSDf Alt EPA ID:	Not reported
TSDf Alt Name:	Not reported
Waste Code Description:	214 - Unspecified solvent mixture
RCRA Code:	D001
Meth Code:	H050 - Energy Recovery At This Site--Use As Fuel(Includes On-Site Fuel Blending)
Quantity Tons:	0.1
Waste Quantity:	200
Quantity Unit:	P
Additional Code 1:	Not reported
Additional Code 2:	Not reported
Additional Code 3:	Not reported
Additional Code 4:	Not reported
Additional Code 5:	Not reported
Shipment Date:	20150819
Creation Date:	2/8/2016 22:17:41
Receipt Date:	20150903
Manifest ID:	013736995JJK
Trans EPA ID:	CAD981377864
Trans Name:	IDR ENVIROMENTAL SERVICES
Trans 2 EPA ID:	CAR000194217
Trans 2 Name:	TEMARRY RECYCLING INC
TSDf EPA ID:	MXC130619001
Trans Name:	RECICLADORA TEMARRY DE MEXICO SA DE CV
TSDf Alt EPA ID:	Not reported
TSDf Alt Name:	Not reported
Waste Code Description:	214 - Unspecified solvent mixture
RCRA Code:	D001
Meth Code:	H020 - Solvents Recovery
Quantity Tons:	0.198
Waste Quantity:	55

Map ID
Direction
Distance
Elevation

MAP FINDINGS

Site

Database(s)

EDR ID Number
EPA ID Number

CENTURY ELECTRONICS (Continued)

S113155844

Quantity Unit:	G
Additional Code 1:	Not reported
Additional Code 2:	Not reported
Additional Code 3:	Not reported
Additional Code 4:	Not reported
Additional Code 5:	Not reported
Shipment Date:	20150604
Creation Date:	1/19/2016 22:15:27
Receipt Date:	20150619
Manifest ID:	013737310JJK
Trans EPA ID:	CAD981377864
Trans Name:	IDR ENVIRONMENTAL SERVICES
Trans 2 EPA ID:	CAD980585293
Trans 2 Name:	INDUSTRIAL WASTE UTILIZATION
TSDF EPA ID:	AZR000501510
Trans Name:	AA SYDCOL LLC DBA SYDCOL
TSDF Alt EPA ID:	Not reported
TSDF Alt Name:	Not reported
Waste Code Description:	352 - Other organic solids
RCRA Code:	Not reported
Meth Code:	H141 - Storage, Bulking, And/Or Transfer Off Site--No Treatment/Reovery (H010-H129) Or (H131-H135)
Quantity Tons:	0.2
Waste Quantity:	400
Quantity Unit:	P
Additional Code 1:	Not reported
Additional Code 2:	Not reported
Additional Code 3:	Not reported
Additional Code 4:	Not reported
Additional Code 5:	Not reported
Shipment Date:	20150421
Creation Date:	11/4/2015 22:15:23
Receipt Date:	20150427
Manifest ID:	013737172JJK
Trans EPA ID:	CAD981377864
Trans Name:	IDR ENVIRONMENTAL SERVICES
Trans 2 EPA ID:	CAD980585293
Trans 2 Name:	INDUSTRIAL WASTE UTILIZATION
TSDF EPA ID:	AZR000501510
Trans Name:	AA SYDCOL LLC DBA SYDCOL
TSDF Alt EPA ID:	Not reported
TSDF Alt Name:	Not reported
Waste Code Description:	352 - Other organic solids
RCRA Code:	Not reported
Meth Code:	H141 - Storage, Bulking, And/Or Transfer Off Site--No Treatment/Reovery (H010-H129) Or (H131-H135)
Quantity Tons:	0.14
Waste Quantity:	280
Quantity Unit:	P
Additional Code 1:	Not reported
Additional Code 2:	Not reported
Additional Code 3:	Not reported
Additional Code 4:	Not reported
Additional Code 5:	Not reported

Map ID
Direction
Distance
Elevation

MAP FINDINGS

Site

Database(s)

EDR ID Number
EPA ID Number

CENTURY ELECTRONICS (Continued)

S113155844

Additional Info:

Year:	2011
Gen EPA ID:	CAL000342253
Shipment Date:	20110901
Creation Date:	2/15/2012 20:30:12
Receipt Date:	20110914
Manifest ID:	007861988JJK
Trans EPA ID:	CAD981377864
Trans Name:	IDR ENVIRONMENTAL SERVICES
Trans 2 EPA ID:	CAD980585293
Trans 2 Name:	INDUSTRIAL WASTE UTILIZATION
TSDf EPA ID:	AZR000501510
Trans Name:	AA SYDCOL LLC DBA SYDCOL
TSDf Alt EPA ID:	Not reported
TSDf Alt Name:	Not reported
Waste Code Description:	352 - Other organic solids
RCRA Code:	Not reported
Meth Code:	H141 - Storage, Bulking, And/Or Transfer Off Site--No Treatment/Reovery (H010-H129) Or (H131-H135)
Quantity Tons:	0.1125
Waste Quantity:	225
Quantity Unit:	P
Additional Code 1:	Not reported
Additional Code 2:	Not reported
Additional Code 3:	Not reported
Additional Code 4:	Not reported
Additional Code 5:	Not reported
Shipment Date:	20110629
Creation Date:	12/15/2011 18:30:22
Receipt Date:	20110714
Manifest ID:	007861775JJK
Trans EPA ID:	CAD981377864
Trans Name:	IDR ENVIRONMENTAL SERVICES
Trans 2 EPA ID:	CAD980585293
Trans 2 Name:	INDUSTRIAL WASTE UTILIZATION
TSDf EPA ID:	AZR000501510
Trans Name:	AA SYDCOL LLC DBA SYDCOL
TSDf Alt EPA ID:	Not reported
TSDf Alt Name:	Not reported
Waste Code Description:	352 - Other organic solids
RCRA Code:	Not reported
Meth Code:	H141 - Storage, Bulking, And/Or Transfer Off Site--No Treatment/Reovery (H010-H129) Or (H131-H135)
Quantity Tons:	0.125
Waste Quantity:	250
Quantity Unit:	P
Additional Code 1:	Not reported
Additional Code 2:	Not reported
Additional Code 3:	Not reported
Additional Code 4:	Not reported
Additional Code 5:	Not reported
Shipment Date:	20110425
Creation Date:	10/12/2011 18:30:12
Receipt Date:	20110509

Map ID
Direction
Distance
Elevation

MAP FINDINGS

Site

Database(s)

EDR ID Number
EPA ID Number

CENTURY ELECTRONICS (Continued)

S113155844

Manifest ID: 007861567JJK
Trans EPA ID: CAD981377864
Trans Name: IDR ENVIRONMENTAL SERVICES
Trans 2 EPA ID: CAD980585293
Trans 2 Name: INDUSTRIAL WASTE UTILIZATION
TSDf EPA ID: AZR000501510
Trans Name: AA SYDCOL LLC DBA SYDCOL
TSDf Alt EPA ID: Not reported
TSDf Alt Name: Not reported
Waste Code Description: 352 - Other organic solids
RCRA Code: Not reported
Meth Code: H141 - Storage, Bulking, And/Or Transfer Off Site--No Treatment/Reovery (H010-H129) Or (H131-H135)

Quantity Tons: 0.1125
Waste Quantity: 225
Quantity Unit: P
Additional Code 1: Not reported
Additional Code 2: Not reported
Additional Code 3: Not reported
Additional Code 4: Not reported
Additional Code 5: Not reported

Shipment Date: 20110105
Creation Date: 5/25/2012 20:30:28
Receipt Date: 20120117
Manifest ID: 008808284JJK
Trans EPA ID: CAD981377864
Trans Name: IDR ENVIRONMENTAL SERVICES
Trans 2 EPA ID: CAD980585293
Trans 2 Name: INDUSTRIAL WASTE UTILIZATION
TSDf EPA ID: AZR000501510
Trans Name: AA SYDCOL LLC DBA SYDCOL
TSDf Alt EPA ID: Not reported
TSDf Alt Name: Not reported
Waste Code Description: 352 - Other organic solids
RCRA Code: Not reported
Meth Code: H141 - Storage, Bulking, And/Or Transfer Off Site--No Treatment/Reovery (H010-H129) Or (H131-H135)

Quantity Tons: 0.225
Waste Quantity: 450
Quantity Unit: P
Additional Code 1: Not reported
Additional Code 2: Not reported
Additional Code 3: Not reported
Additional Code 4: Not reported
Additional Code 5: Not reported

Shipment Date: 20110103
Creation Date: 6/23/2011 18:30:12
Receipt Date: 20110120
Manifest ID: 008076784JJK
Trans EPA ID: CAD981377864
Trans Name: IDR ENVIRONMENTAL SERVICES
Trans 2 EPA ID: CAD982030173
Trans 2 Name: ECOLOGY CONTROL IND
TSDf EPA ID: NVT330010000
Trans Name: US ECOLOGY

Map ID
Direction
Distance
Elevation

MAP FINDINGS

Site

Database(s)

EDR ID Number
EPA ID Number

CENTURY ELECTRONICS (Continued)

S113155844

TSDf Alt EPA ID:	Not reported
TSDf Alt Name:	Not reported
Waste Code Description:	- Not reported
RCRA Code:	Not reported
Meth Code:	H132 - Landfill Or Surface Impoundment That Will Be Closed As Landfill(To Include On-Site Treatment And/Or Stabilization)
Quantity Tons:	0.1
Waste Quantity:	200
Quantity Unit:	P
Additional Code 1:	Not reported
Additional Code 2:	Not reported
Additional Code 3:	Not reported
Additional Code 4:	Not reported
Additional Code 5:	Not reported
Additional Info:	
Year:	2017
Gen EPA ID:	CAL000342253
Shipment Date: 20170929	
Creation Date: 7/30/2018 18:30:10	
Receipt Date: 20171016	
Manifest ID: 017798584JJK	
Trans EPA ID: CAD981377864	
Trans Name: IDR ENVIRONMENTAL SERVICES	
Trans 2 EPA ID: CAR000194217	
Trans 2 Name: TEMARRY RECYCLING INC	
TSDf EPA ID: MXC130619001	
Trans Name: RECICLADORA TEMARRY DE MEXICO SA DE CV	
TSDf Alt EPA ID: Not reported	
TSDf Alt Name: Not reported	
Waste Code Description: 214 - Unspecified solvent mixture	
RCRA Code: D001	
Meth Code: H020 - Solvents Recovery	
Quantity Tons: 0.198	
Waste Quantity: 55	
Quantity Unit: G	
Additional Code 1: Not reported	
Additional Code 2: Not reported	
Additional Code 3: Not reported	
Additional Code 4: Not reported	
Additional Code 5: Not reported	
Shipment Date: 20170929	
Creation Date: 7/27/2018 18:30:12	
Receipt Date: 20171005	
Manifest ID: 017798583JJK	
Trans EPA ID: CAD981377864	
Trans Name: IDR ENVIRONMENTAL SERVICES	
Trans 2 EPA ID: Not reported	
Trans 2 Name: Not reported	
TSDf EPA ID: AZR000506980	
Trans Name: SOUTH YUMA COUNTY LANDFILL	
TSDf Alt EPA ID: Not reported	
TSDf Alt Name: Not reported	
Waste Code Description: 352 - Other organic solids	
RCRA Code: Not reported	

Map ID
Direction
Distance
Elevation

MAP FINDINGS

Site

Database(s)

EDR ID Number
EPA ID Number

CENTURY ELECTRONICS (Continued)

S113155844

Meth Code:	- Not reported
Quantity Tons:	0.225
Waste Quantity:	450
Quantity Unit:	P
Additional Code 1:	Not reported
Additional Code 2:	Not reported
Additional Code 3:	Not reported
Additional Code 4:	Not reported
Additional Code 5:	Not reported
Shipment Date:	20170323
Creation Date:	5/9/2018 18:31:51
Receipt Date:	20170417
Manifest ID:	015462988JJK
Trans EPA ID:	CAD981377864
Trans Name:	IDR ENVIRONMENTAL SERVICES
Trans 2 EPA ID:	CAD983649880
Trans 2 Name:	PSC ENVIRONMENTAL SERVICES OF POMONA LP
TSDf EPA ID:	CAD008364432
Trans Name:	RHO-CHEM LLC
TSDf Alt EPA ID:	Not reported
TSDf Alt Name:	Not reported
Waste Code Description:	551 - Laboratory waste chemicals 561 Detergent and soap
RCRA Code:	Not reported
Meth Code:	H141 - Storage, Bulking, And/Or Transfer Off Site--No Treatment/Reovery (H010-H129) Or (H131-H135)
Quantity Tons:	0.0125
Waste Quantity:	25
Quantity Unit:	P
Additional Code 1:	Not reported
Additional Code 2:	Not reported
Additional Code 3:	Not reported
Additional Code 4:	Not reported
Additional Code 5:	Not reported
Shipment Date:	20170323
Creation Date:	5/9/2018 18:31:51
Receipt Date:	20170417
Manifest ID:	015462988JJK
Trans EPA ID:	CAD981377864
Trans Name:	IDR ENVIRONMENTAL SERVICES
Trans 2 EPA ID:	CAD983649880
Trans 2 Name:	PSC ENVIRONMENTAL SERVICES OF POMONA LP
TSDf EPA ID:	CAD008364432
Trans Name:	RHO-CHEM LLC
TSDf Alt EPA ID:	Not reported
TSDf Alt Name:	Not reported
Waste Code Description:	551 - Laboratory waste chemicals 561 Detergent and soap
RCRA Code:	D002
Meth Code:	H061 - Fuel Blending Prior To Energy Recovery At Another Site
Quantity Tons:	0.0075
Waste Quantity:	15
Quantity Unit:	P
Additional Code 1:	Not reported
Additional Code 2:	Not reported
Additional Code 3:	Not reported
Additional Code 4:	Not reported

Map ID
Direction
Distance
Elevation

MAP FINDINGS

Site

Database(s)

EDR ID Number
EPA ID Number

CENTURY ELECTRONICS (Continued)

S113155844

Additional Code 5: Not reported

Shipment Date: 20170323
Creation Date: 5/11/2018 18:34:27
Receipt Date: 20170403
Manifest ID: 017119172JJK
Trans EPA ID: CAD981377864
Trans Name: IDR ENVIRONMENTAL SERVICES
Trans 2 EPA ID: CAR000163824
Trans 2 Name: TRIMSA USA INC
TSDf EPA ID: MXC130619001
Trans Name: RECICLADORA TEMARRY DE MEXICO SA DE CV
TSDf Alt EPA ID: Not reported
TSDf Alt Name: Not reported
Waste Code Description: 214 - Unspecified solvent mixture
RCRA Code: D001
Meth Code: H020 - Solvents Recovery
Quantity Tons: 0.198
Waste Quantity: 55
Quantity Unit: G
Additional Code 1: Not reported
Additional Code 2: Not reported
Additional Code 3: Not reported
Additional Code 4: Not reported
Additional Code 5: Not reported

Shipment Date: 20170109
Creation Date: 5/25/2017 18:30:16
Receipt Date: 20170117
Manifest ID: 016089822JJK
Trans EPA ID: CAD981377864
Trans Name: IDR ENVIRONMENTAL SERVICES
Trans 2 EPA ID: CAR000163824
Trans 2 Name: TRIMSA USA
TSDf EPA ID: MXC130619001
Trans Name: RECICLADORA TEMARRY DE MEXICO SA DE CV
TSDf Alt EPA ID: Not reported
TSDf Alt Name: Not reported
Waste Code Description: 214 - Unspecified solvent mixture
RCRA Code: D001
Meth Code: H020 - Solvents Recovery
Quantity Tons: 0.198
Waste Quantity: 55
Quantity Unit: G
Additional Code 1: Not reported
Additional Code 2: Not reported
Additional Code 3: Not reported
Additional Code 4: Not reported
Additional Code 5: Not reported

CERS:
Name: CENTURY ELECTRONICS
Address: 2150 ANCHOR CT
City,State,Zip: NEWBURY PARK, CA 91320
Site ID: 104236
CERS ID: 10338484
CERS Description: Chemical Storage Facilities

Map ID
Direction
Distance
Elevation

MAP FINDINGS

Site

Database(s)

EDR ID Number
EPA ID Number

CENTURY ELECTRONICS (Continued)

S113155844

Violations:

Site ID: 104236
Site Name: CENTURY ELECTRONICS
Violation Date: 07-08-2015
Citation: HSC 6.95 25508(a)(1) - California Health and Safety Code, Chapter 6.95, Section(s) 25508(a)(1)

Violation Description: Failure to complete and electronically submit a site map with all required content.

Violation Notes: Returned to compliance on 07/08/2015.

Violation Division: Ventura County Environmental Health

Violation Program: HMRRP

Violation Source: CERS,

Site ID: 104236
Site Name: CENTURY ELECTRONICS
Violation Date: 05-20-2019
Citation: 22 CCR 12 66262.34(f) - California Code of Regulations, Title 22, Chapter 12, Section(s) 66262.34(f)

Violation Description: Failure to properly label hazardous waste accumulation containers and portable tanks with the following requirements: "Hazardous Waste", name and address of the generator, physical and chemical characteristics of the Hazardous Waste, and starting accumulation date.

Violation Notes: Returned to compliance on 05/20/2019.

Violation Division: Ventura County Environmental Health

Violation Program: HW

Violation Source: CERS,

Site ID: 104236
Site Name: CENTURY ELECTRONICS
Violation Date: 07-08-2015
Citation: 40 CFR 1 265.32 - U.S. Code of Federal Regulations, Title 40, Chapter 1, Section(s) 265.32

Violation Description: Failure of the facility to maintain the following emergency equipment or equivalents: 1) An internal communications or alarm system capable of providing immediate emergency instruction (voice or signal) to facility personnel; 2) A device, such as a telephone (immediately available at the scene of Operations/ Maintenance) or a hand-held two-way radio, capable of summoning emergency assistance from local police departments, fire departments, or State or local emergency response teams; 3) Portable fire extinguishers, fire control equipment (including special extinguishing equipment, such as that using foam, inert gas, or dry chemicals), spill control equipment, and decontamination equipment; and 4) Water at adequate volume and pressure to supply water hose streams, or foam producing equipment, or automatic sprinklers, or water spray systems.

Violation Notes: Returned to compliance on 07/08/2015.

Violation Division: Ventura County Environmental Health

Violation Program: HW

Violation Source: CERS,

Site ID: 104236
Site Name: CENTURY ELECTRONICS
Violation Date: 05-16-2017
Citation: HSC 6.95 25505(a)(4) - California Health and Safety Code, Chapter 6.95, Section(s) 25505(a)(4)

Violation Description: Failure to provide initial and annual training to all employees in

Map ID
Direction
Distance
Elevation

MAP FINDINGS

Site

Database(s)

EDR ID Number
EPA ID Number

CENTURY ELECTRONICS (Continued)

S113155844

Violation Notes: safety procedures in the event of a release or threatened release of a hazardous material or failure to document and maintain training records for a minimum of three years.
Violation Division: Returned to compliance on 06/06/2017.
Violation Program: Ventura County Environmental Health
Violation Source: HMRRP
CERS,

Site ID: 104236
Site Name: CENTURY ELECTRONICS
Violation Date: 05-20-2019
Citation: 40 CFR 1 265.173 - U.S. Code of Federal Regulations, Title 40, Chapter 1, Section(s) 265.173

Violation Description: Failure to meet the following container management requirements: (a) A container holding hazardous waste must always be closed during storage, except when it is necessary to add or remove waste. (b) A container holding hazardous waste must not be opened, handled, or stored in a manner which may rupture the container or cause it to leak.

Violation Notes: Returned to compliance on 05/22/2019.
Violation Division: Ventura County Environmental Health
Violation Program: HW
Violation Source: CERS,

Site ID: 104236
Site Name: CENTURY ELECTRONICS
Violation Date: 06-09-2021
Citation: HSC 6.95 25505(a)(4) - California Health and Safety Code, Chapter 6.95, Section(s) 25505(a)(4)

Violation Description: Failure to provide initial and annual training to all employees in safety procedures in the event of a release or threatened release of a hazardous material or failure to document and maintain training records for a minimum of three years.

Violation Notes: Returned to compliance on 06/15/2021.
Violation Division: Ventura County Environmental Health
Violation Program: HMRRP
Violation Source: CERS,

Site ID: 104236
Site Name: CENTURY ELECTRONICS
Violation Date: 06-09-2021
Citation: 22 CCR 12 66262.34(f) - California Code of Regulations, Title 22, Chapter 12, Section(s) 66262.34(f)

Violation Description: Failure to properly label hazardous waste accumulation containers and portable tanks with the following requirements: "Hazardous Waste", name and address of the generator, physical and chemical characteristics of the Hazardous Waste, and starting accumulation date.

Violation Notes: Returned to compliance on 06/10/2021.
Violation Division: Ventura County Environmental Health
Violation Program: HW
Violation Source: CERS,

Evaluation:
Eval General Type: Compliance Evaluation Inspection
Eval Date: 03-11-2014
Violations Found: No

Map ID
Direction
Distance
Elevation

MAP FINDINGS

Site

Database(s)

EDR ID Number
EPA ID Number

CENTURY ELECTRONICS (Continued)

S113155844

Eval Type: Routine done by local agency
Eval Notes: Not reported
Eval Division: Ventura County Environmental Health
Eval Program: HMRRP
Eval Source: CERS,

Eval General Type: Compliance Evaluation Inspection
Eval Date: 05-20-2019
Violations Found: Yes
Eval Type: Routine done by local agency
Eval Notes: Not reported
Eval Division: Ventura County Environmental Health
Eval Program: HW
Eval Source: CERS,

Eval General Type: Compliance Evaluation Inspection
Eval Date: 07-08-2015
Violations Found: Yes
Eval Type: Routine done by local agency
Eval Notes: Not reported
Eval Division: Ventura County Environmental Health
Eval Program: HW
Eval Source: CERS,

Eval General Type: Compliance Evaluation Inspection
Eval Date: 03-11-2014
Violations Found: No
Eval Type: Routine done by local agency
Eval Notes: Not reported
Eval Division: Ventura County Environmental Health
Eval Program: HW
Eval Source: CERS,

Eval General Type: Compliance Evaluation Inspection
Eval Date: 05-16-2017
Violations Found: Yes
Eval Type: Routine done by local agency
Eval Notes: Not reported
Eval Division: Ventura County Environmental Health
Eval Program: HMRRP
Eval Source: CERS,

Eval General Type: Compliance Evaluation Inspection
Eval Date: 05-20-2019
Violations Found: No
Eval Type: Routine done by local agency
Eval Notes: Not reported
Eval Division: Ventura County Environmental Health
Eval Program: HMRRP
Eval Source: CERS,

Eval General Type: Compliance Evaluation Inspection
Eval Date: 06-09-2021
Violations Found: Yes
Eval Type: Routine done by local agency
Eval Notes: Not reported
Eval Division: Ventura County Environmental Health

Map ID
Direction
Distance
Elevation

MAP FINDINGS

Site

Database(s)

EDR ID Number
EPA ID Number

CENTURY ELECTRONICS (Continued)

S113155844

Eval Program: HMRRP
Eval Source: CERS,

Eval General Type: Compliance Evaluation Inspection
Eval Date: 06-09-2021
Violations Found: Yes
Eval Type: Routine done by local agency
Eval Notes: Not reported
Eval Division: Ventura County Environmental Health
Eval Program: HW
Eval Source: CERS,

Eval General Type: Compliance Evaluation Inspection
Eval Date: 05-16-2017
Violations Found: No
Eval Type: Routine done by local agency
Eval Notes: Not reported
Eval Division: Ventura County Environmental Health
Eval Program: HW
Eval Source: CERS,

Eval General Type: Compliance Evaluation Inspection
Eval Date: 07-08-2015
Violations Found: Yes
Eval Type: Routine done by local agency
Eval Notes: Not reported
Eval Division: Ventura County Environmental Health
Eval Program: HMRRP
Eval Source: CERS,

Coordinates:
Site ID: 104236
Facility Name: CENTURY ELECTRONICS
Env Int Type Code: HWG
Program ID: 10338484
Coord Name: Not reported
Ref Point Type Desc: Center of a facility or station.,
Latitude: 34.194640
Longitude: -118.924220

Affiliation:
Affiliation Type Desc: Document Preparer
Entity Name: Mary E. Perillo
Entity Title: Not reported
Affiliation Address: Not reported
Affiliation City: Not reported
Affiliation State: Not reported
Affiliation Country: Not reported
Affiliation Zip: Not reported
Affiliation Phone: ,

Affiliation Type Desc: Facility Mailing Address
Entity Name: Mailing Address
Entity Title: Not reported
Affiliation Address: 2150 ANCHOR COURT
Affiliation City: NEWBURY PARK

Map ID
Direction
Distance
Elevation

MAP FINDINGS

Site

Database(s)

EDR ID Number
EPA ID Number

CENTURY ELECTRONICS (Continued)

S113155844

Affiliation State: CA
Affiliation Country: Not reported
Affiliation Zip: 91320
Affiliation Phone: ,

Affiliation Type Desc: Identification Signer
Entity Name: Mary Perillo
Entity Title: PRESIDENT
Affiliation Address: Not reported
Affiliation City: Not reported
Affiliation State: Not reported
Affiliation Country: Not reported
Affiliation Zip: Not reported
Affiliation Phone: ,

Affiliation Type Desc: CUPA District
Entity Name: Ventura County Environmental Health
Entity Title: Not reported
Affiliation Address: 800 South Victoria Avenue
Affiliation City: Ventura
Affiliation State: CA
Affiliation Country: Not reported
Affiliation Zip: 93009
Affiliation Phone: (805) 654-2813,

Affiliation Type Desc: Environmental Contact
Entity Name: MARY E. PERILLO
Entity Title: Not reported
Affiliation Address: 2150 ANCHOR COURT
Affiliation City: NEWBURY PARK
Affiliation State: CA
Affiliation Country: Not reported
Affiliation Zip: 91320
Affiliation Phone: ,

Affiliation Type Desc: Legal Owner
Entity Name: PERILLO INDUSTRIES, INC.
Entity Title: Not reported
Affiliation Address: 2150 ANCHOR COURT
Affiliation City: NEWBURY PARK
Affiliation State: CA
Affiliation Country: United States
Affiliation Zip: 91320
Affiliation Phone: (805) 498-9838,

Affiliation Type Desc: Operator
Entity Name: MARY E. PERILLO
Entity Title: Not reported
Affiliation Address: Not reported
Affiliation City: Not reported
Affiliation State: Not reported
Affiliation Country: Not reported
Affiliation Zip: Not reported
Affiliation Phone: (805) 498-9838,

Affiliation Type Desc: Parent Corporation
Entity Name: CENTURY ELECTRONICS

Map ID
Direction
Distance
Elevation

MAP FINDINGS

Site

Database(s)

EDR ID Number
EPA ID Number

CENTURY ELECTRONICS (Continued)

S113155844

Entity Title: Not reported
Affiliation Address: Not reported
Affiliation City: Not reported
Affiliation State: Not reported
Affiliation Country: Not reported
Affiliation Zip: Not reported
Affiliation Phone: ,

HWTS:

Name: CENTURY ELECTRONICS
Address: 2150 ANCHOR CT
Address 2: Not reported
City,State,Zip: NEWBURY PARK, CA 913201608
EPA ID: CAL000342253
Inactive Date: Not reported
Create Date: 04/14/2009
Last Act Date: 10/19/2020
Mailing Name: Not reported
Mailing Address: 2150 ANCHOR CT
Mailing Address 2: Not reported
Mailing City,State,Zip: NEWBURY PARK, CA 913201608
Owner Name: MARY PERILLO
Owner Address: 3989 SKELTON CANYON CIR
Owner Address 2: Not reported
Owner City,State,Zip: WESTLAKE VILLAGE, CA 913620000
Contact Name: MARY PERILLO
Contact Address: 2150 ANCHOR CT
Contact Address 2: Not reported
City,State,Zip: NEWBURY PARK, CA 91320

NAICS:

EPA ID: CAL000342253
Create Date: 2009-04-14 16:25:06.550
NAICS Code: 334419
NAICS Description: Other Electronic Component Manufacturing
Issued EPA ID Date: 2009-04-14 16:25:06.55000
Inactive Date: Not reported
Facility Name: CENTURY ELECTRONICS
Facility Address: 2150 ANCHOR CT
Facility Address 2: Not reported
Facility City: NEWBURY PARK
Facility County: Not reported
Facility State: CA
Facility Zip: 913201608

EPA ID: CAL000342253
Create Date: 2009-04-14 16:25:06.550
NAICS Code: 334419
NAICS Description: Other Electronic Component Manufacturing
Issued EPA ID Date: 2009-04-14 16:25:06.55000
Inactive Date: Not reported
Facility Name: CENTURY ELECTRONICS
Facility Address: 2150 ANCHOR CT
Facility Address 2: Not reported
Facility City: NEWBURY PARK
Facility County: Not reported

Map ID
 Direction
 Distance
 Elevation

MAP FINDINGS

Site

Database(s)

EDR ID Number
 EPA ID Number

CENTURY ELECTRONICS (Continued)

S113155844

Facility State: CA
 Facility Zip: 913201608

Q94
SSW
1/8-1/4
0.219 mi.
1156 ft.

MATTOX LABORATORIES INC
2492 TURQUOISE CR
NEWBURY PARK, CA 91320
Site 1 of 8 in cluster Q

RCRA-SQG 1000418183
FINDS CAD008285066
ECHO

Relative:
Lower
Actual:
668 ft.

RCRA-SQG:
 Date Form Received by Agency: 19960901
 Handler Name: MATTOX LABORATORIES INC
 Handler Address: 2492 TURQUOISE CR
 Handler City,State,Zip: NEWBURY PARK, CA 91320
 EPA ID: CAD008285066
 Contact Name: Not reported
 Contact Address: Not reported
 Contact City,State,Zip: Not reported
 Contact Telephone: Not reported
 Contact Fax: Not reported
 Contact Email: Not reported
 Contact Title: Not reported
 EPA Region: 09
 Land Type: Not reported
 Federal Waste Generator Description: Small Quantity Generator
 Non-Notifier: Not reported
 Biennial Report Cycle: Not reported
 Accessibility: Not reported
 Active Site Indicator: Handler Activities
 State District Owner: CA
 State District: 3
 Mailing Address: TURQUOISE CR
 Mailing City,State,Zip: NEWBURY PARK, CA 91320
 Owner Name: NOT REQUIRED
 Owner Type: Private
 Operator Name: NOT REQUIRED
 Operator Type: Private
 Short-Term Generator Activity: No
 Importer Activity: No
 Mixed Waste Generator: No
 Transporter Activity: No
 Transfer Facility Activity: No
 Recycler Activity with Storage: No
 Small Quantity On-Site Burner Exemption: No
 Smelting Melting and Refining Furnace Exemption: No
 Underground Injection Control: No
 Off-Site Waste Receipt: No
 Universal Waste Indicator: No
 Universal Waste Destination Facility: No
 Federal Universal Waste: No
 Active Site Fed-Reg Treatment Storage and Disposal Facility: Not reported
 Active Site Converter Treatment storage and Disposal Facility: Not reported
 Active Site State-Reg Treatment Storage and Disposal Facility: Not reported
 Active Site State-Reg Handler: ---
 Federal Facility Indicator: Not reported
 Hazardous Secondary Material Indicator: NN
 Sub-Part K Indicator: Not reported

Map ID
 Direction
 Distance
 Elevation

MAP FINDINGS

Site

Database(s)

EDR ID Number
 EPA ID Number

MATTOX LABORATORIES INC (Continued)

1000418183

Commercial TSD Indicator:	No
Treatment Storage and Disposal Type:	Not reported
2018 GPRA Permit Baseline:	Not on the Baseline
2018 GPRA Renewals Baseline:	Not on the Baseline
Permit Renewals Workload Universe:	Not reported
Permit Workload Universe:	Not reported
Permit Progress Universe:	Not reported
Post-Closure Workload Universe:	Not reported
Closure Workload Universe:	Not reported
202 GPRA Corrective Action Baseline:	No
Corrective Action Workload Universe:	No
Subject to Corrective Action Universe:	No
Non-TSDs Where RCRA CA has Been Imposed Universe:	No
TSDs Potentially Subject to CA Under 3004 (u)/(v) Universe:	No
TSDs Only Subject to CA under Discretionary Auth Universe:	No
Corrective Action Priority Ranking:	No NCAPS ranking
Environmental Control Indicator:	No
Institutional Control Indicator:	No
Human Exposure Controls Indicator:	N/A
Groundwater Controls Indicator:	N/A
Operating TSDF Universe:	Not reported
Full Enforcement Universe:	Not reported
Significant Non-Complier Universe:	No
Unaddressed Significant Non-Complier Universe:	No
Addressed Significant Non-Complier Universe:	No
Significant Non-Complier With a Compliance Schedule Universe:	No
Financial Assurance Required:	Not reported
Handler Date of Last Change:	20000915
Recognized Trader-Importer:	No
Recognized Trader-Exporter:	No
Importer of Spent Lead Acid Batteries:	No
Exporter of Spent Lead Acid Batteries:	No
Recycler Activity Without Storage:	Not reported
Manifest Broker:	Not reported
Sub-Part P Indicator:	No

Handler - Owner Operator:

Owner/Operator Indicator:	Owner
Owner/Operator Name:	NOT REQUIRED
Legal Status:	Private
Date Became Current:	Not reported
Date Ended Current:	Not reported
Owner/Operator Address:	NOT REQUIRED
Owner/Operator City,State,Zip:	NOT REQUIRED, ME 99999
Owner/Operator Telephone:	415-555-1212
Owner/Operator Telephone Ext:	Not reported
Owner/Operator Fax:	Not reported
Owner/Operator Email:	Not reported

Owner/Operator Indicator:	Operator
Owner/Operator Name:	NOT REQUIRED
Legal Status:	Private
Date Became Current:	Not reported
Date Ended Current:	Not reported
Owner/Operator Address:	NOT REQUIRED
Owner/Operator City,State,Zip:	NOT REQUIRED, ME 99999

Map ID
Direction
Distance
Elevation

MAP FINDINGS

Site

Database(s)

EDR ID Number
EPA ID Number

MATTOX LABORATORIES INC (Continued)

1000418183

Owner/Operator Telephone: 415-555-1212
Owner/Operator Telephone Ext: Not reported
Owner/Operator Fax: Not reported
Owner/Operator Email: Not reported

Historic Generators:

Receive Date: 19960901
Handler Name: MATTOX LABORATORIES INC
Federal Waste Generator Description: Small Quantity Generator
State District Owner: CA
Large Quantity Handler of Universal Waste: No
Recognized Trader Importer: No
Recognized Trader Exporter: No
Spent Lead Acid Battery Importer: No
Spent Lead Acid Battery Exporter: No
Current Record: Yes
Non Storage Recycler Activity: Not reported
Electronic Manifest Broker: Not reported

List of NAICS Codes and Descriptions:

NAICS Code: 32562
NAICS Description: TOILET PREPARATION MANUFACTURING

Facility Has Received Notices of Violations:

Violations: No Violations Found

Evaluation Action Summary:

Evaluations: No Evaluations Found

FINDS:

Registry ID: 110002631643

Click Here:

Environmental Interest/Information System:

RCRAInfo is a national information system that supports the Resource Conservation and Recovery Act (RCRA) program through the tracking of events and activities related to facilities that generate, transport, and treat, store, or dispose of hazardous waste. RCRAInfo allows RCRA program staff to track the notification, permit, compliance, and corrective action activities required under RCRA.

[Click this hyperlink](#) while viewing on your computer to access additional FINDS: detail in the EDR Site Report.

ECHO:

Envid: 1000418183
Registry ID: 110002631643
DFR URL: <http://echo.epa.gov/detailed-facility-report?fid=110002631643>
Name: MATTOX LABORATORIES INC
Address: 2492 TURQUOISE CR
City,State,Zip: NEWBURY PARK, CA 91320

Map ID
 Direction
 Distance
 Elevation

MAP FINDINGS

Site

Database(s)

EDR ID Number
 EPA ID Number

Q95 SSW 1/8-1/4 0.219 mi. 1156 ft.	COMPONETICS INC 2492 TURQUOISE CIR NEWBURY PARK, CA 91320	RCRA NonGen / NLR	1025876841 CAL000449977
Relative: RCRA NonGen / NLR:			
Lower	Date Form Received by Agency:	20191014	
Actual:	Handler Name:	COMPONETICS INC	
668 ft.	Handler Address:	2492 TURQUOISE CIR	
	Handler City,State,Zip:	NEWBURY PARK, CA 91320	
	EPA ID:	CAL000449977	
	Contact Name:	OSCAR MALDONADO	
	Contact Address:	2492 TURQUOISE CIR	
	Contact City,State,Zip:	NEWBURY PARK, CA 91320	
	Contact Telephone:	805-498-0939	
	Contact Fax:	805-499-8677	
	Contact Email:	SALES@COMPONETICSINC.COM	
	Contact Title:	Not reported	
	EPA Region:	09	
	Land Type:	Not reported	
	Federal Waste Generator Description:	Not a generator, verified	
	Non-Notifier:	Not reported	
	Biennial Report Cycle:	Not reported	
	Accessibility:	Not reported	
	Active Site Indicator:	Not reported	
	State District Owner:	Not reported	
	State District:	Not reported	
	Mailing Address:	2492 TURQUOISE CIR	
	Mailing City,State,Zip:	NEWBURY PARK, CA 91320	
	Owner Name:	COMPONETICS INC	
	Owner Type:	Other	
	Operator Name:	OSCAR MALDONADO	
	Operator Type:	Other	
	Short-Term Generator Activity:	No	
	Importer Activity:	No	
	Mixed Waste Generator:	No	
	Transporter Activity:	No	
	Transfer Facility Activity:	No	
	Recycler Activity with Storage:	No	
	Small Quantity On-Site Burner Exemption:	No	
	Smelting Melting and Refining Furnace Exemption:	No	
	Underground Injection Control:	No	
	Off-Site Waste Receipt:	No	
	Universal Waste Indicator:	No	
	Universal Waste Destination Facility:	No	
	Federal Universal Waste:	No	
	Active Site Fed-Reg Treatment Storage and Disposal Facility:	Not reported	
	Active Site Converter Treatment storage and Disposal Facility:	Not reported	
	Active Site State-Reg Treatment Storage and Disposal Facility:	Not reported	
	Active Site State-Reg Handler:	---	
	Federal Facility Indicator:	Not reported	
	Hazardous Secondary Material Indicator:	N	
	Sub-Part K Indicator:	Not reported	
	Commercial TSD Indicator:	No	
	Treatment Storage and Disposal Type:	Not reported	
	2018 GPRR Permit Baseline:	Not on the Baseline	
	2018 GPRR Renewals Baseline:	Not on the Baseline	
	Permit Renewals Workload Universe:	Not reported	

Map ID
 Direction
 Distance
 Elevation

MAP FINDINGS

Site

Database(s)

EDR ID Number
 EPA ID Number

COMPONETICS INC (Continued)

1025876841

Permit Workload Universe:	Not reported
Permit Progress Universe:	Not reported
Post-Closure Workload Universe:	Not reported
Closure Workload Universe:	Not reported
202 GPRA Corrective Action Baseline:	No
Corrective Action Workload Universe:	No
Subject to Corrective Action Universe:	No
Non-TSDFs Where RCRA CA has Been Imposed Universe:	No
TSDFs Potentially Subject to CA Under 3004 (u)/(v) Universe:	No
TSDFs Only Subject to CA under Discretionary Auth Universe:	No
Corrective Action Priority Ranking:	No NCAPS ranking
Environmental Control Indicator:	No
Institutional Control Indicator:	No
Human Exposure Controls Indicator:	N/A
Groundwater Controls Indicator:	N/A
Operating TSDF Universe:	Not reported
Full Enforcement Universe:	Not reported
Significant Non-Complier Universe:	No
Unaddressed Significant Non-Complier Universe:	No
Addressed Significant Non-Complier Universe:	No
Significant Non-Complier With a Compliance Schedule Universe:	No
Financial Assurance Required:	Not reported
Handler Date of Last Change:	20191021
Recognized Trader-Importer:	No
Recognized Trader-Exporter:	No
Importer of Spent Lead Acid Batteries:	No
Exporter of Spent Lead Acid Batteries:	No
Recycler Activity Without Storage:	No
Manifest Broker:	No
Sub-Part P Indicator:	No

Handler - Owner Operator:

Owner/Operator Indicator:	Owner
Owner/Operator Name:	COMPONETICS INC
Legal Status:	Other
Date Became Current:	Not reported
Date Ended Current:	Not reported
Owner/Operator Address:	2492 TURQUOISE CIR
Owner/Operator City,State,Zip:	NEWBURY PARK, CA 91320
Owner/Operator Telephone:	805-498-0939
Owner/Operator Telephone Ext:	Not reported
Owner/Operator Fax:	Not reported
Owner/Operator Email:	Not reported

Owner/Operator Indicator:	Operator
Owner/Operator Name:	OSCAR MALDONADO
Legal Status:	Other
Date Became Current:	Not reported
Date Ended Current:	Not reported
Owner/Operator Address:	2492 TURQUOISE CIR
Owner/Operator City,State,Zip:	NEWBURY PARK, CA 91320
Owner/Operator Telephone:	805-498-0939
Owner/Operator Telephone Ext:	Not reported
Owner/Operator Fax:	Not reported
Owner/Operator Email:	Not reported

Map ID
 Direction
 Distance
 Elevation

MAP FINDINGS

Site

Database(s)

EDR ID Number
 EPA ID Number

COMPONETICS INC (Continued)

1025876841

Historic Generators:

Receive Date:	20191014
Handler Name:	COMPONETICS INC
Federal Waste Generator Description:	Not a generator, verified
State District Owner:	Not reported
Large Quantity Handler of Universal Waste:	No
Recognized Trader Importer:	No
Recognized Trader Exporter:	No
Spent Lead Acid Battery Importer:	No
Spent Lead Acid Battery Exporter:	No
Current Record:	Yes
Non Storage Recycler Activity:	Not reported
Electronic Manifest Broker:	Not reported

List of NAICS Codes and Descriptions:

NAICS Code:	335312
NAICS Description:	MOTOR AND GENERATOR MANUFACTURING

Facility Has Received Notices of Violations:

Violations:	No Violations Found
-------------	---------------------

Evaluation Action Summary:

Evaluations:	No Evaluations Found
--------------	----------------------

Q96
SSW
 1/8-1/4
 0.221 mi.
 1169 ft.

CMP DISPLAY SYSTEMS
2490 TURQUOISE CIR
NEWBURY PARK, CA 91320

RCRA NonGen / NLR
FINDS
ECHO

1000594498
CAD983583295

Site 3 of 8 in cluster Q

Relative:
Lower
Actual:
670 ft.

RCRA NonGen / NLR:	
Date Form Received by Agency:	20111024
Handler Name:	CMP DISPLAY SYSTEMS
Handler Address:	2490 TURQUOISE CIR
Handler City,State,Zip:	NEWBURY PARK, CA 91320
EPA ID:	CAD983583295
Contact Name:	EUGENIA A LIGHTHOUSE
Contact Address:	23301 WILMINGTON AVE
Contact City,State,Zip:	CARSON, CA 90745-6209
Contact Telephone:	602-305-4949
Contact Fax:	602-243-1723
Contact Email:	ELIGHTHOUSE@DUCOMMUN.OM
Contact Title:	DIR OF ENV HEALTH AND SAFETY
EPA Region:	09
Land Type:	Private
Federal Waste Generator Description:	Not a generator, verified
Non-Notifier:	Not reported
Biennial Report Cycle:	Not reported
Accessibility:	Not reported
Active Site Indicator:	Not reported
State District Owner:	Not reported
State District:	Not reported
Mailing Address:	23301 WILMINGTON AVE
Mailing City,State,Zip:	CARSON, CA 90745-6209
Owner Name:	C M P DISPLAY SYSTEMS INC

Map ID
 Direction
 Distance
 Elevation

MAP FINDINGS

Site

Database(s)

EDR ID Number
 EPA ID Number

CMP DISPLAY SYSTEMS (Continued)

1000594498

Owner Type:	Private
Operator Name:	C M P DISPLAY SYSTEMS INC
Operator Type:	Private
Short-Term Generator Activity:	No
Importer Activity:	No
Mixed Waste Generator:	No
Transporter Activity:	No
Transfer Facility Activity:	No
Recycler Activity with Storage:	No
Small Quantity On-Site Burner Exemption:	No
Smelting Melting and Refining Furnace Exemption:	No
Underground Injection Control:	No
Off-Site Waste Receipt:	No
Universal Waste Indicator:	No
Universal Waste Destination Facility:	No
Federal Universal Waste:	No
Active Site Fed-Reg Treatment Storage and Disposal Facility:	Not reported
Active Site Converter Treatment storage and Disposal Facility:	Not reported
Active Site State-Reg Treatment Storage and Disposal Facility:	Not reported
Active Site State-Reg Handler:	---
Federal Facility Indicator:	Not reported
Hazardous Secondary Material Indicator:	NN
Sub-Part K Indicator:	Not reported
Commercial TSD Indicator:	No
Treatment Storage and Disposal Type:	Not reported
2018 GPRA Permit Baseline:	Not on the Baseline
2018 GPRA Renewals Baseline:	Not on the Baseline
Permit Renewals Workload Universe:	Not reported
Permit Workload Universe:	Not reported
Permit Progress Universe:	Not reported
Post-Closure Workload Universe:	Not reported
Closure Workload Universe:	Not reported
202 GPRA Corrective Action Baseline:	No
Corrective Action Workload Universe:	No
Subject to Corrective Action Universe:	No
Non-TSDs Where RCRA CA has Been Imposed Universe:	No
TSDs Potentially Subject to CA Under 3004 (u)/(v) Universe:	No
TSDs Only Subject to CA under Discretionary Auth Universe:	No
Corrective Action Priority Ranking:	No NCAPS ranking
Environmental Control Indicator:	No
Institutional Control Indicator:	No
Human Exposure Controls Indicator:	N/A
Groundwater Controls Indicator:	N/A
Operating TSD Universe:	Not reported
Full Enforcement Universe:	Not reported
Significant Non-Complier Universe:	No
Unaddressed Significant Non-Complier Universe:	No
Addressed Significant Non-Complier Universe:	No
Significant Non-Complier With a Compliance Schedule Universe:	No
Financial Assurance Required:	Not reported
Handler Date of Last Change:	20111103
Recognized Trader-Importer:	No
Recognized Trader-Exporter:	No
Importer of Spent Lead Acid Batteries:	No
Exporter of Spent Lead Acid Batteries:	No
Recycler Activity Without Storage:	Not reported
Manifest Broker:	Not reported

Map ID
Direction
Distance
Elevation

MAP FINDINGS

Site

Database(s)

EDR ID Number
EPA ID Number

CMP DISPLAY SYSTEMS (Continued)

1000594498

Sub-Part P Indicator: No

Handler - Owner Operator:
Owner/Operator Indicator: Operator
Owner/Operator Name: C M P DISPLAY SYSTEMS INC
Legal Status: Private
Date Became Current: 19000101
Date Ended Current: Not reported
Owner/Operator Address: 2490 TURQUOISE CIR
Owner/Operator City,State,Zip: NEWBURY PARK, CA 91320
Owner/Operator Telephone: 805-499-3642
Owner/Operator Telephone Ext: Not reported
Owner/Operator Fax: Not reported
Owner/Operator Email: Not reported

Owner/Operator Indicator: Owner
Owner/Operator Name: C M P DISPLAY SYSTEMS INC
Legal Status: Private
Date Became Current: Not reported
Date Ended Current: Not reported
Owner/Operator Address: 2490 TURQUOISE CIR
Owner/Operator City,State,Zip: NEWBURY PARK, CA 91320
Owner/Operator Telephone: 805-499-3642
Owner/Operator Telephone Ext: Not reported
Owner/Operator Fax: Not reported
Owner/Operator Email: Not reported

Owner/Operator Indicator: Owner
Owner/Operator Name: C M P DISPLAY SYSTEMS INC
Legal Status: Private
Date Became Current: Not reported
Date Ended Current: Not reported
Owner/Operator Address: 2490 TURQUOISE CIR
Owner/Operator City,State,Zip: NEWBURY PARK, CA 91320
Owner/Operator Telephone: 805-499-3642
Owner/Operator Telephone Ext: Not reported
Owner/Operator Fax: Not reported
Owner/Operator Email: Not reported

Historic Generators:
Receive Date: 19910605
Handler Name: C M P DISPLAY SYSTEMS INC
Federal Waste Generator Description: Small Quantity Generator
State District Owner: Not reported
Large Quantity Handler of Universal Waste: No
Recognized Trader Importer: No
Recognized Trader Exporter: No
Spent Lead Acid Battery Importer: No
Spent Lead Acid Battery Exporter: No
Current Record: No
Non Storage Recycler Activity: Not reported
Electronic Manifest Broker: Not reported

Receive Date: 20111024
Handler Name: CMP DISPLAY SYSTEMS

Map ID
Direction
Distance
Elevation

MAP FINDINGS

Site

Database(s)

EDR ID Number
EPA ID Number

CMP DISPLAY SYSTEMS (Continued)

1000594498

Federal Waste Generator Description:	Not a generator, verified
State District Owner:	Not reported
Large Quantity Handler of Universal Waste:	No
Recognized Trader Importer:	No
Recognized Trader Exporter:	No
Spent Lead Acid Battery Importer:	No
Spent Lead Acid Battery Exporter:	No
Current Record:	Yes
Non Storage Recycler Activity:	Not reported
Electronic Manifest Broker:	Not reported

List of NAICS Codes and Descriptions:

NAICS Code:	326199
NAICS Description:	ALL OTHER PLASTICS PRODUCT MANUFACTURING

Facility Has Received Notices of Violations:

Violations:	No Violations Found
-------------	---------------------

Evaluation Action Summary:

Evaluations:	No Evaluations Found
--------------	----------------------

FINDS:

Registry ID:	110002845048
--------------	--------------

Click Here:

Environmental Interest/Information System:

California Hazardous Waste Tracking System - Datamart (HWTS-DATAMART) provides California with information on hazardous waste shipments for generators, transporters, and treatment, storage, and disposal facilities.

RCRAInfo is a national information system that supports the Resource Conservation and Recovery Act (RCRA) program through the tracking of events and activities related to facilities that generate, transport, and treat, store, or dispose of hazardous waste. RCRAInfo allows RCRA program staff to track the notification, permit, compliance, and corrective action activities required under RCRA.

[Click this hyperlink](#) while viewing on your computer to access additional FINDS: detail in the EDR Site Report.

ECHO:

Envid:	1000594498
Registry ID:	110002845048
DFR URL:	http://echo.epa.gov/detailed-facility-report?fid=110002845048
Name:	C M P DISPLAY SYSTEMS INC
Address:	2490 TURQUOISE CIR
City,State,Zip:	NEWBURY PARK, CA 91320

Map ID
 Direction
 Distance
 Elevation

MAP FINDINGS

Site

Database(s)

EDR ID Number
 EPA ID Number

Q97 **AUGAT MICROTEC**
SSW **2500 TURQUOISE CIRCLE**
1/8-1/4 **NEWBURY PARK, CA 91320**
0.222 mi.
1170 ft. **Site 4 of 8 in cluster Q**

CA HIST UST **S118407644**
N/A

Relative:
Lower

HIST UST:

Actual:
668 ft.

Name:	AUGAT MICROTEC
Address:	2500 TURQUOISE CIRCLE
City,State,Zip:	NEWBURY PARK, CA 91320
File Number:	0002C45D
URL:	http://geotracker.waterboards.ca.gov/ustpdfs/pdf/0002C45D.pdf
Region:	Not reported
Facility ID:	Not reported
Facility Type:	Not reported
Other Type:	Not reported
Contact Name:	Not reported
Telephone:	Not reported
Owner Name:	Not reported
Owner Address:	Not reported
Owner City,St,Zip:	Not reported
Total Tanks:	Not reported
Tank Num:	Not reported
Container Num:	Not reported
Year Installed:	Not reported
Tank Capacity:	Not reported
Tank Used for:	Not reported
Type of Fuel:	Not reported
Container Construction Thickness:	Not reported
Leak Detection:	Not reported

[Click here for Geo Tracker PDF:](#)

R98 **ANTHEM**
ENE **2000 CORPORATE CENTER DR**
1/8-1/4 **NEWBURY PARK, CA 91320**
0.230 mi.
1214 ft. **Site 1 of 3 in cluster R**

CA AST **S106802896**
CA VENTURA CO. BWT **N/A**
CA CERS

Relative:
Higher

AST:

Actual:
688 ft.

Name:	BLUE CROSS OF CALIFORNIA
Address:	2000 CORPORATE CENTER DR
City/Zip:	NEWBURY PARK,
Certified Unified Program Agencies:	Ventura
Owner:	BLUE CROSS OF CALIFORNIA
Total Gallons:	2000
CERSID:	Not reported
Facility ID:	Not reported
Business Name:	Not reported
Phone:	Not reported
Fax:	Not reported
Mailing Address:	Not reported
Mailing Address City:	Not reported
Mailing Address State:	Not reported
Mailing Address Zip Code:	Not reported
Operator Name:	Not reported
Operator Phone:	Not reported
Owner Phone:	Not reported
Owner Mail Address:	Not reported

Map ID
Direction
Distance
Elevation

MAP FINDINGS

Site

Database(s)

EDR ID Number
EPA ID Number

ANTHEM (Continued)

S106802896

Owner State: Not reported
Owner Zip Code: Not reported
Owner Country: Not reported
Property Owner Name: Not reported
Property Owner Phone: Not reported
Property Owner Mailing Address: Not reported
Property Owner City: Not reported
Property Owner Stat : Not reported
Property Owner Zip Code: Not reported
Property Owner Country: Not reported
EPAID: Not reported

VENTURA CO. BWT:

Name: ANTHEM
Address: 2000 CORPORATE CENTER DR
City,State,Zip: NEWBURY PARK, CA
Facility ID: FA0010177
Program: BUSINESS PLAN

CERS:

Name: ANTHEM
Address: 2000 CORPORATE CENTER DR
City,State,Zip: NEWBURY PARK, CA 91320
Site ID: 570539
CERS ID: 10337212
CERS Description: Chemical Storage Facilities

Evaluation:

Eval General Type: Compliance Evaluation Inspection
Eval Date: 07-02-2015
Violations Found: No
Eval Type: Routine done by local agency
Eval Notes: Not reported
Eval Division: Ventura County Environmental Health
Eval Program: HMRRP
Eval Source: CERS,

Eval General Type: Compliance Evaluation Inspection
Eval Date: 12-13-2013
Violations Found: No
Eval Type: Routine done by local agency
Eval Notes: Not reported
Eval Division: Ventura County Environmental Health
Eval Program: HMRRP
Eval Source: CERS,

Eval General Type: Compliance Evaluation Inspection
Eval Date: 12-08-2020
Violations Found: No
Eval Type: Routine done by local agency
Eval Notes: Not reported
Eval Division: Ventura County Environmental Health
Eval Program: HMRRP
Eval Source: CERS,

Eval General Type: Compliance Evaluation Inspection
Eval Date: 12-13-2013

Map ID
Direction
Distance
Elevation

MAP FINDINGS

Site

Database(s)

EDR ID Number
EPA ID Number

ANTHEM (Continued)

S106802896

Violations Found: No
Eval Type: Routine done by local agency
Eval Notes: Not reported
Eval Division: Ventura County Environmental Health
Eval Program: APSA
Eval Source: CERS,

Eval General Type: Compliance Evaluation Inspection
Eval Date: 02-16-2017
Violations Found: No
Eval Type: Routine done by local agency
Eval Notes: Not reported
Eval Division: Ventura County Environmental Health
Eval Program: HMRRP
Eval Source: CERS,

Eval General Type: Compliance Evaluation Inspection
Eval Date: 07-02-2015
Violations Found: No
Eval Type: Routine done by local agency
Eval Notes: Not reported
Eval Division: Ventura County Environmental Health
Eval Program: APSA
Eval Source: CERS,

Eval General Type: Compliance Evaluation Inspection
Eval Date: 12-10-2018
Violations Found: No
Eval Type: Routine done by local agency
Eval Notes: Not reported
Eval Division: Ventura County Environmental Health
Eval Program: HMRRP
Eval Source: CERS,

Coordinates:
Site ID: 570539
Facility Name: ANTHEM
Env Int Type Code: HMBP
Program ID: 10337212
Coord Name: Not reported
Ref Point Type Desc: Center of a facility or station.,
Latitude: 34.196910
Longitude: -118.923060

Affiliation:
Affiliation Type Desc: Operator
Entity Name: Anthem
Entity Title: Not reported
Affiliation Address: Not reported
Affiliation City: Not reported
Affiliation State: Not reported
Affiliation Country: Not reported
Affiliation Zip: Not reported
Affiliation Phone: (805) 713-8339,

Affiliation Type Desc: Identification Signer

Map ID
Direction
Distance
Elevation

MAP FINDINGS

Site

Database(s)

EDR ID Number
EPA ID Number

ANTHEM (Continued)

S106802896

Entity Name: Dave Gunski
Entity Title: Engineer
Affiliation Address: Not reported
Affiliation City: Not reported
Affiliation State: Not reported
Affiliation Country: Not reported
Affiliation Zip: Not reported
Affiliation Phone: ,

Affiliation Type Desc: CUPA District
Entity Name: Ventura County Environmental Health
Entity Title: Not reported
Affiliation Address: 800 South Victoria Avenue
Affiliation City: Ventura
Affiliation State: CA
Affiliation Country: Not reported
Affiliation Zip: 93009
Affiliation Phone: (805) 654-2813,

Affiliation Type Desc: Document Preparer
Entity Name: Dave Gunski
Entity Title: Not reported
Affiliation Address: Not reported
Affiliation City: Not reported
Affiliation State: Not reported
Affiliation Country: Not reported
Affiliation Zip: Not reported
Affiliation Phone: ,

Affiliation Type Desc: Facility Mailing Address
Entity Name: Mailing Address
Entity Title: Not reported
Affiliation Address: 2000 CORPORATE CENTER DR
Affiliation City: NEWBURY PARK
Affiliation State: CA
Affiliation Country: Not reported
Affiliation Zip: 91320
Affiliation Phone: ,

Affiliation Type Desc: Parent Corporation
Entity Name: BLUE CROSS OF CALIFORNIA
Entity Title: Not reported
Affiliation Address: Not reported
Affiliation City: Not reported
Affiliation State: Not reported
Affiliation Country: Not reported
Affiliation Zip: Not reported
Affiliation Phone: ,

Affiliation Type Desc: Environmental Contact
Entity Name: Dave Gunski
Entity Title: Not reported
Affiliation Address: 2000 CORPORATE CENTER DR
Affiliation City: NEWBURY PARK
Affiliation State: CA
Affiliation Country: Not reported
Affiliation Zip: 91320

Map ID
Direction
Distance
Elevation

MAP FINDINGS

Site

Database(s)

EDR ID Number
EPA ID Number

ANTHEM (Continued)

S106802896

Affiliation Phone: ,
Affiliation Type Desc: Legal Owner
Entity Name: Anthem
Entity Title: Not reported
Affiliation Address: 2000 CORPORATE CENTER DR
Affiliation City: NEWBURY PARK
Affiliation State: CA
Affiliation Country: United States
Affiliation Zip: 91320
Affiliation Phone: (805) 713-8339,

S99
SSW
1/8-1/4
0.236 mi.
1248 ft.

AMPLICA (FORMER)
950 LAWRENCE
NEWBURY PARK, CA 91320

CA CPS-SLIC
CA HIST CORTESE
CA CERS

S104396592
N/A

Site 1 of 4 in cluster S

Relative:
Lower
Actual:
660 ft.

CPS-SLIC:
Name: AMPLICA (FORMER)
Address: 950 LAWRENCE DR
City,State,Zip: NEWBURY PARK, CA 91320
Region: STATE
Facility Status: Completed - Case Closed
Status Date: 03/31/1999
Global Id: T0611100150
Lead Agency: LOS ANGELES RWQCB (REGION 4)
Lead Agency Case Number: Not reported
Latitude: 34.1911922
Longitude: -118.9296791
Case Type: Cleanup Program Site
Case Worker: SLC
Local Agency: Not reported
RB Case Number: C-86057
File Location: Not reported
Potential Media Affected: Aquifer used for drinking water supply
Potential Contaminants of Concern: * Solvents
Site History: Not reported

Click here to access the California GeoTracker records for this facility:

Name: FORMER AMPLICA
Address: 950 LAWRENCE DR
City,State,Zip: NEWBURY PARK, CA 91320
Region: STATE
Facility Status: Completed - Case Closed
Status Date: 04/01/1999
Global Id: SLT43620618
Lead Agency: LOS ANGELES RWQCB (REGION 4)
Lead Agency Case Number: Not reported
Latitude: 34.192182
Longitude: -118.928987
Case Type: Cleanup Program Site
Case Worker: Not reported
Local Agency: Not reported
RB Case Number: 0765B
File Location: Not reported

Map ID
Direction
Distance
Elevation

MAP FINDINGS

Site

Database(s)

EDR ID Number
EPA ID Number

AMPLICA (FORMER) (Continued)

S104396592

Potential Media Affected: Not reported
Potential Contaminants of Concern: Not reported
Site History: Not reported

[Click here to access the California GeoTracker records for this facility:](#)

HIST CORTESE:

edr_fname: AMPLICA (FORMER)
edr_fadd1: 950 LAWRENCE
City,State,Zip: NEWBURY PARK, CA 91320
Region: CORTESE
Facility County Code: 56
Reg By: LTNKA
Reg Id: C-86057

CERS:

Name: FORMER AMPLICA
Address: 950 LAWRENCE DR
City,State,Zip: NEWBURY PARK, CA 91320
Site ID: 204253
CERS ID: SLT43620618
CERS Description: Cleanup Program Site

Name: AMPLICA (FORMER)
Address: 950 LAWRENCE DR
City,State,Zip: NEWBURY PARK, CA 91320
Site ID: 242221
CERS ID: T0611100150
CERS Description: Cleanup Program Site

Affiliation:

Affiliation Type Desc: Regional Board Caseworker
Entity Name: SLC - LOS ANGELES RWQCB (REGION 4)
Entity Title: Not reported
Affiliation Address: Not reported
Affiliation City: Los Angeles
Affiliation State: CA
Affiliation Country: Not reported
Affiliation Zip: Not reported
Affiliation Phone: ,

S100
SSW
1/8-1/4
0.236 mi.
1248 ft.

AMPLICA, INC.
950 LAWRENCE DR.
NEWBURY PARK, CA
Site 2 of 4 in cluster S

CA UST **U002169230**
N/A

Relative:
Lower
Actual:
660 ft.

VENTURA CO. UST:
Name: AMPLICA, INC.
Address: 950 LAWRENCE DR.
City: NEWBURY PARK
Facility ID: D 273
Facility Status: Inactive

Map ID
 Direction
 Distance
 Elevation

MAP FINDINGS

Site

Database(s)

EDR ID Number
 EPA ID Number

S101 **AMPLICA (FORMER)**
SSW **950 LAWRENCE**
1/8-1/4 **NEWBURY PARK, CA 91320**
0.236 mi.
1248 ft. **Site 3 of 4 in cluster S**

CA CPS-SLIC **S105911499**
N/A

Relative: SLIC REG 4:
Lower Region: 4
Actual: Facility Status: No further action required
660 ft. SLIC: 0765B
 Substance: VOCs
 Staff: Ana Velos

S102 **AMPLICA INC**
SSW **950 LAWRENCE DR**
1/8-1/4 **NEWBURY PARK, CA 91320**
0.236 mi.
1248 ft. **Site 4 of 4 in cluster S**

RCRA-SQG **1000284559**
CA LUST **CAD059238568**
CA VENTURA CO. BWT
CA EMI
CA HAZNET
CA CIWQS
CA CERS
CA HWTS

Relative:
Lower
Actual:
660 ft.

RCRA-SQG:
 Date Form Received by Agency: 19960901
 Handler Name: AMPLICA INC
 Handler Address: 950 LAWRENCE DR
 Handler City,State,Zip: NEWBURY PARK, CA 91320
 EPA ID: CAD059238568
 Contact Name: Not reported
 Contact Address: Not reported
 Contact City,State,Zip: Not reported
 Contact Telephone: Not reported
 Contact Fax: Not reported
 Contact Email: Not reported
 Contact Title: Not reported
 EPA Region: 09
 Land Type: Not reported
 Federal Waste Generator Description: Small Quantity Generator
 Non-Notifier: Not reported
 Biennial Report Cycle: Not reported
 Accessibility: Not reported
 Active Site Indicator: Handler Activities
 State District Owner: CA
 State District: 3
 Mailing Address: 950 LAWRENCE DRIVE
 Mailing City,State,Zip: NEWBURY PARK, CA 91320
 Owner Name: Not reported
 Owner Type: Not reported
 Operator Name: NOT REQUIRED
 Operator Type: Private
 Short-Term Generator Activity: No
 Importer Activity: No
 Mixed Waste Generator: No
 Transporter Activity: No
 Transfer Facility Activity: No
 Recycler Activity with Storage: No
 Small Quantity On-Site Burner Exemption: No
 Smelting Melting and Refining Furnace Exemption: No
 Underground Injection Control: No
 Off-Site Waste Receipt: No

Map ID
 Direction
 Distance
 Elevation

MAP FINDINGS

Site

Database(s)

EDR ID Number
 EPA ID Number

AMPLICA INC (Continued)

1000284559

Universal Waste Indicator:	No
Universal Waste Destination Facility:	No
Federal Universal Waste:	No
Active Site Fed-Reg Treatment Storage and Disposal Facility:	Not reported
Active Site Converter Treatment storage and Disposal Facility:	Not reported
Active Site State-Reg Treatment Storage and Disposal Facility:	Not reported
Active Site State-Reg Handler:	---
Federal Facility Indicator:	Not reported
Hazardous Secondary Material Indicator:	NN
Sub-Part K Indicator:	Not reported
Commercial TSD Indicator:	No
Treatment Storage and Disposal Type:	Not reported
2018 GPRC Permit Baseline:	Not on the Baseline
2018 GPRC Renewals Baseline:	Not on the Baseline
Permit Renewals Workload Universe:	Not reported
Permit Workload Universe:	Not reported
Permit Progress Universe:	Not reported
Post-Closure Workload Universe:	Not reported
Closure Workload Universe:	Not reported
202 GPRC Corrective Action Baseline:	No
Corrective Action Workload Universe:	No
Subject to Corrective Action Universe:	No
Non-TSDs Where RCRA CA has Been Imposed Universe:	No
TSDs Potentially Subject to CA Under 3004 (u)/(v) Universe:	No
TSDs Only Subject to CA under Discretionary Auth Universe:	No
Corrective Action Priority Ranking:	No NCAPS ranking
Environmental Control Indicator:	No
Institutional Control Indicator:	No
Human Exposure Controls Indicator:	N/A
Groundwater Controls Indicator:	N/A
Operating TSDF Universe:	Not reported
Full Enforcement Universe:	Not reported
Significant Non-Complier Universe:	No
Unaddressed Significant Non-Complier Universe:	No
Addressed Significant Non-Complier Universe:	No
Significant Non-Complier With a Compliance Schedule Universe:	No
Financial Assurance Required:	Not reported
Handler Date of Last Change:	20020917
Recognized Trader-Importer:	No
Recognized Trader-Exporter:	No
Importer of Spent Lead Acid Batteries:	No
Exporter of Spent Lead Acid Batteries:	No
Recycler Activity Without Storage:	Not reported
Manifest Broker:	Not reported
Sub-Part P Indicator:	No

Handler - Owner Operator:

Owner/Operator Indicator:	Operator
Owner/Operator Name:	NOT REQUIRED
Legal Status:	Private
Date Became Current:	Not reported
Date Ended Current:	Not reported
Owner/Operator Address:	NOT REQUIRED
Owner/Operator City,State,Zip:	NOT REQUIRED, ME 99999
Owner/Operator Telephone:	415-555-1212
Owner/Operator Telephone Ext:	Not reported

Map ID
Direction
Distance
Elevation

MAP FINDINGS

Site

Database(s)

EDR ID Number
EPA ID Number

AMPLICA INC (Continued)

1000284559

Owner/Operator Fax: Not reported
Owner/Operator Email: Not reported

Owner/Operator Indicator: Owner
Owner/Operator Name: AMPLICA INC
Legal Status: Private
Date Became Current: Not reported
Date Ended Current: Not reported
Owner/Operator Address: NOT REQUIRED
Owner/Operator City,State,Zip: NOT REQUIRED, ME 99999
Owner/Operator Telephone: 415-555-1212
Owner/Operator Telephone Ext: Not reported
Owner/Operator Fax: Not reported
Owner/Operator Email: Not reported

Historic Generators:

Receive Date: 19960901
Handler Name: AMPLICA INC
Federal Waste Generator Description: Small Quantity Generator
State District Owner: CA
Large Quantity Handler of Universal Waste: No
Recognized Trader Importer: No
Recognized Trader Exporter: No
Spent Lead Acid Battery Importer: No
Spent Lead Acid Battery Exporter: No
Current Record: Yes
Non Storage Recycler Activity: Not reported
Electronic Manifest Broker: Not reported

Receive Date: 19800902
Handler Name: AMPLICA INC
Federal Waste Generator Description: Large Quantity Generator
State District Owner: CA
Large Quantity Handler of Universal Waste: No
Recognized Trader Importer: No
Recognized Trader Exporter: No
Spent Lead Acid Battery Importer: No
Spent Lead Acid Battery Exporter: No
Current Record: No
Non Storage Recycler Activity: Not reported
Electronic Manifest Broker: Not reported

List of NAICS Codes and Descriptions:

NAICS Code: 33422
NAICS Description: RADIO AND TELEVISION BROADCASTING AND WIRELESS COMMUNICATIONS
EQUIPMENT MANUFACTURING

Facility Has Received Notices of Violation:

Found Violation: No
Agency Which Determined Violation: Not reported
Violation Short Description: Not reported
Date Violation was Determined: Not reported
Actual Return to Compliance Date: Not reported
Return to Compliance Qualifier: Not reported
Violation Responsible Agency: Not reported
Scheduled Compliance Date: Not reported

Map ID
Direction
Distance
Elevation

MAP FINDINGS

Site

Database(s)

EDR ID Number
EPA ID Number

AMPLICA INC (Continued)

1000284559

Enforcement Identifier:	Not reported
Date of Enforcement Action:	Not reported
Enforcement Responsible Agency:	Not reported
Enforcement Docket Number:	Not reported
Enforcement Attorney:	Not reported
Corrective Action Component:	Not reported
Appeal Initiated Date:	Not reported
Appeal Resolution Date:	Not reported
Disposition Status Date:	Not reported
Disposition Status:	Not reported
Disposition Status Description:	Not reported
Consent/Final Order Sequence Number:	Not reported
Consent/Final Order Respondent Name:	Not reported
Consent/Final Order Lead Agency:	Not reported
Enforcement Type:	Not reported
Enforcement Responsible Person:	Not reported
Enforcement Responsible Sub-Organization:	Not reported
SEP Sequence Number:	Not reported
SEP Expenditure Amount:	Not reported
SEP Scheduled Completion Date:	Not reported
SEP Actual Date:	Not reported
SEP Defaulted Date:	Not reported
SEP Type:	Not reported
SEP Type Description:	Not reported
Proposed Amount:	Not reported
Final Monetary Amount:	Not reported
Paid Amount:	Not reported
Final Count:	Not reported
Final Amount:	Not reported
Found Violation:	Yes
Agency Which Determined Violation:	State
Violation Short Description:	Generators - General
Date Violation was Determined:	19940321
Actual Return to Compliance Date:	19990321
Return to Compliance Qualifier:	Not Resolved
Violation Responsible Agency:	State
Scheduled Compliance Date:	Not reported
Enforcement Identifier:	Not reported
Date of Enforcement Action:	Not reported
Enforcement Responsible Agency:	Not reported
Enforcement Docket Number:	Not reported
Enforcement Attorney:	Not reported
Corrective Action Component:	Not reported
Appeal Initiated Date:	Not reported
Appeal Resolution Date:	Not reported
Disposition Status Date:	Not reported
Disposition Status:	Not reported
Disposition Status Description:	Not reported
Consent/Final Order Sequence Number:	Not reported
Consent/Final Order Respondent Name:	Not reported
Consent/Final Order Lead Agency:	Not reported
Enforcement Type:	Not reported
Enforcement Responsible Person:	Not reported
Enforcement Responsible Sub-Organization:	Not reported
SEP Sequence Number:	Not reported
SEP Expenditure Amount:	Not reported

Map ID
Direction
Distance
Elevation

MAP FINDINGS

Site

Database(s)

EDR ID Number
EPA ID Number

AMPLICA INC (Continued)

1000284559

SEP Scheduled Completion Date: Not reported
SEP Actual Date: Not reported
SEP Defaulted Date: Not reported
SEP Type: Not reported
SEP Type Description: Not reported
Proposed Amount: Not reported
Final Monetary Amount: Not reported
Paid Amount: Not reported
Final Count: Not reported
Final Amount: Not reported

Found Violation: Yes
Agency Which Determined Violation: State
Violation Short Description: Generators - General
Date Violation was Determined: 19830504
Actual Return to Compliance Date: 19840101
Return to Compliance Qualifier: Unverifiable
Violation Responsible Agency: State
Scheduled Compliance Date: Not reported
Enforcement Identifier: 001
Date of Enforcement Action: 19830504
Enforcement Responsible Agency: State
Enforcement Docket Number: Not reported
Enforcement Attorney: Not reported
Corrective Action Component: No
Appeal Initiated Date: Not reported
Appeal Resolution Date: Not reported
Disposition Status Date: Not reported
Disposition Status: Not reported
Disposition Status Description: Not reported
Consent/Final Order Sequence Number: Not reported
Consent/Final Order Respondent Name: Not reported
Consent/Final Order Lead Agency: Not reported
Enforcement Type: WRITTEN INFORMAL
Enforcement Responsible Person: R9STA
Enforcement Responsible Sub-Organization: Not reported
SEP Sequence Number: Not reported
SEP Expenditure Amount: Not reported
SEP Scheduled Completion Date: Not reported
SEP Actual Date: Not reported
SEP Defaulted Date: Not reported
SEP Type: Not reported
SEP Type Description: Not reported
Proposed Amount: Not reported
Final Monetary Amount: Not reported
Paid Amount: Not reported
Final Count: Not reported
Final Amount: Not reported

Evaluation Action Summary:

Evaluation Date: 19930205
Evaluation Responsible Agency: State Contractor/Grantee
Found Violation: No
Evaluation Type Description: COMPLIANCE EVALUATION INSPECTION ON-SITE
Evaluation Responsible Person Identifier: R9STA
Evaluation Responsible Sub-Organization: Not reported
Actual Return to Compliance Date: Not reported

Map ID
Direction
Distance
Elevation

MAP FINDINGS

Site

Database(s)

EDR ID Number
EPA ID Number

AMPLICA INC (Continued)

1000284559

Scheduled Compliance Date: Not reported
Date of Request: Not reported
Date Response Received: Not reported
Request Agency: Not reported
Former Citation: Not reported

Evaluation Date: 19940321
Evaluation Responsible Agency: State Contractor/Grantee
Found Violation: Yes
Evaluation Type Description: COMPLIANCE EVALUATION INSPECTION ON-SITE
Evaluation Responsible Person Identifier: R9STA
Evaluation Responsible Sub-Organization: Not reported
Actual Return to Compliance Date: 19990321
Scheduled Compliance Date: Not reported
Date of Request: Not reported
Date Response Received: Not reported
Request Agency: Not reported
Former Citation: Not reported

Evaluation Date: 19830504
Evaluation Responsible Agency: State
Found Violation: Yes
Evaluation Type Description: COMPLIANCE EVALUATION INSPECTION ON-SITE
Evaluation Responsible Person Identifier: R9STA
Evaluation Responsible Sub-Organization: Not reported
Actual Return to Compliance Date: 19840101
Scheduled Compliance Date: Not reported
Date of Request: Not reported
Date Response Received: Not reported
Request Agency: Not reported
Former Citation: Not reported

LUST REG 4:

Region: 4
Regional Board: 04
County: Ventura
Facility Id: C-86057
Status: Case Closed
Substance: Solvents
Substance Quantity: Not reported
Local Case No: Not reported
Case Type: Groundwater
Abatement Method Used at the Site: Excavate and Dispose
Global ID: T0611100150
W Global ID: Not reported
Staff: SLC
Local Agency: 56000L
Cross Street: Not reported
Enforcement Type: Not reported
Date Leak Discovered: 9/22/1986
Date Leak First Reported: 9/22/1986
Date Leak Record Entered: 7/31/1987
Date Confirmation Began: Not reported
Date Leak Stopped: Not reported
Date Case Last Changed on Database: 3/31/1999
Date the Case was Closed: 3/31/1999

Map ID
Direction
Distance
Elevation

MAP FINDINGS

Site

Database(s)

EDR ID Number
EPA ID Number

AMPLICA INC (Continued)

1000284559

How Leak Discovered: Tank Test
How Leak Stopped: Not reported
Cause of Leak: UNK
Leak Source: UNK
Operator: OLD CASE #913200089
Water System: Not reported
Well Name: Not reported
Approx. Dist To Production Well (ft): 2158.7123470820709796937373158
Source of Cleanup Funding: UNK
Preliminary Site Assessment Workplan Submitted: Not reported
Preliminary Site Assessment Began: Not reported
Pollution Characterization Began: 11/17/1986
Remediation Plan Submitted: 10/31/1989
Remedial Action Underway: Not reported
Post Remedial Action Monitoring Began: Not reported
Enforcement Action Date: Not reported
Historical Max MTBE Date: Not reported
Hist Max MTBE Conc in Groundwater: Not reported
Hist Max MTBE Conc in Soil: Not reported
Significant Interim Remedial Action Taken: Yes
GW Qualifier: Not reported
Soil Qualifier: Not reported
Organization: Not reported
Owner Contact: Not reported
Responsible Party: COMSAT CORPORATION
RP Address: 950 LAWRENCE DR, NEWBURY PARK, CA 91320
Program: SLIC
Lat/Long: 34.1911922 / -1
Local Agency Staff: EHD
Beneficial Use: Not reported
Priority: LOP/MODERATE - POTENTIAL HEALTH/SAFETY/ENVIRONMENTAL IMPACT
Cleanup Fund Id: Not reported
Suspended: Not reported
Assigned Name: Not reported
Summary: VCEH IS LEAD AGENCY; 08/26/97 GW MON RPT 1997; 6/23/97 SOLVENT CASE-SLIC UNIT PER DAB

VENTURA CO. BWT:

Name: QORVO CALIFORNIA, INC
Address: 950 LAWRENCE DR A
City,State,Zip: NEWBURY PARK, CA
Facility ID: FA0035114
Program: BUSINESS PLAN

EMI:

Name: AMPLICA INC
Address: 950 LAWRENCE DR
City,State,Zip: NEWBURY PARK, CA 91320
Year: 1987
County Code: 56
Air Basin: SCC
Facility ID: 1313
Air District Name: VEN
SIC Code: 3679
Air District Name: VENTURA COUNTY APCD
Community Health Air Pollution Info System: Not reported

Map ID
Direction
Distance
Elevation

MAP FINDINGS

Site

Database(s)

EDR ID Number
EPA ID Number

AMPLICA INC (Continued)

1000284559

Consolidated Emission Reporting Rule: Not reported
Total Organic Hydrocarbon Gases Tons/Yr: 8
Reactive Organic Gases Tons/Yr: 0
Carbon Monoxide Emissions Tons/Yr: 0
NOX - Oxides of Nitrogen Tons/Yr: 0
SOX - Oxides of Sulphur Tons/Yr: 0
Particulate Matter Tons/Yr: 0
Part. Matter 10 Micrometers and Smlr Tons/Yr:0

Name: AMPLICA INC
Address: 950 LAWRENCE DR
City,State,Zip: NEWBURY PARK, CA 91320
Year: 1990
County Code: 56
Air Basin: SCC
Facility ID: 1313
Air District Name: VEN
SIC Code: 3679
Air District Name: VENTURA COUNTY APCD
Community Health Air Pollution Info System: Not reported
Consolidated Emission Reporting Rule: Not reported
Total Organic Hydrocarbon Gases Tons/Yr: 8
Reactive Organic Gases Tons/Yr: 0
Carbon Monoxide Emissions Tons/Yr: 0
NOX - Oxides of Nitrogen Tons/Yr: 0
SOX - Oxides of Sulphur Tons/Yr: 0
Particulate Matter Tons/Yr: 0
Part. Matter 10 Micrometers and Smlr Tons/Yr:0

Name: AMPLICA INC
Address: 950 LAWRENCE DR
City,State,Zip: NEWBURY PARK, CA 91320
Year: 1993
County Code: 56
Air Basin: SCC
Facility ID: 1313
Air District Name: VEN
SIC Code: 3679
Air District Name: VENTURA COUNTY APCD
Community Health Air Pollution Info System: Not reported
Consolidated Emission Reporting Rule: Not reported
Total Organic Hydrocarbon Gases Tons/Yr: 8
Reactive Organic Gases Tons/Yr: 0
Carbon Monoxide Emissions Tons/Yr: 0
NOX - Oxides of Nitrogen Tons/Yr: 0
SOX - Oxides of Sulphur Tons/Yr: 0
Particulate Matter Tons/Yr: 0
Part. Matter 10 Micrometers and Smlr Tons/Yr:0

Name: AMPLICA INC
Address: 950 LAWRENCE DR
City,State,Zip: NEWBURY PARK, CA 91320
Year: 1995
County Code: 56
Air Basin: SCC
Facility ID: 1313
Air District Name: VEN

Map ID
Direction
Distance
Elevation

MAP FINDINGS

Site

Database(s)

EDR ID Number
EPA ID Number

AMPLICA INC (Continued)

1000284559

SIC Code: 3679
Air District Name: VENTURA COUNTY APCD
Community Health Air Pollution Info System: Not reported
Consolidated Emission Reporting Rule: Not reported
Total Organic Hydrocarbon Gases Tons/Yr: 8
Reactive Organic Gases Tons/Yr: 0
Carbon Monoxide Emissions Tons/Yr: 0
NOX - Oxides of Nitrogen Tons/Yr: 0
SOX - Oxides of Sulphur Tons/Yr: 0
Particulate Matter Tons/Yr: 0
Part. Matter 10 Micrometers and Smllr Tons/Yr:0

Name: AMPLICA INC
Address: 950 LAWRENCE DR
City,State,Zip: NEWBURY PARK, CA 91320
Year: 1996
County Code: 56
Air Basin: SCC
Facility ID: 1313
Air District Name: VEN
SIC Code: 3679
Air District Name: VENTURA COUNTY APCD
Community Health Air Pollution Info System: Not reported
Consolidated Emission Reporting Rule: Not reported
Total Organic Hydrocarbon Gases Tons/Yr: 8
Reactive Organic Gases Tons/Yr: 0
Carbon Monoxide Emissions Tons/Yr: 0
NOX - Oxides of Nitrogen Tons/Yr: 0
SOX - Oxides of Sulphur Tons/Yr: 0
Particulate Matter Tons/Yr: 0
Part. Matter 10 Micrometers and Smllr Tons/Yr:0

Name: AMPLICA INC
Address: 950 LAWRENCE DR
City,State,Zip: NEWBURY PARK, CA 91320
Year: 1997
County Code: 56
Air Basin: SCC
Facility ID: 1313
Air District Name: VEN
SIC Code: 3679
Air District Name: VENTURA COUNTY APCD
Community Health Air Pollution Info System: Not reported
Consolidated Emission Reporting Rule: Not reported
Total Organic Hydrocarbon Gases Tons/Yr: 1
Reactive Organic Gases Tons/Yr: 0
Carbon Monoxide Emissions Tons/Yr: 0
NOX - Oxides of Nitrogen Tons/Yr: 0
SOX - Oxides of Sulphur Tons/Yr: 0
Particulate Matter Tons/Yr: 0
Part. Matter 10 Micrometers and Smllr Tons/Yr:0

Name: AMPLICA INC
Address: 950 LAWRENCE DR
City,State,Zip: NEWBURY PARK, CA 91320
Year: 1998
County Code: 56

Map ID
Direction
Distance
Elevation

MAP FINDINGS

Site

Database(s)

EDR ID Number
EPA ID Number

AMPLICA INC (Continued)

1000284559

Air Basin: SCC
Facility ID: 1313
Air District Name: VEN
SIC Code: 3679
Air District Name: VENTURA COUNTY APCD
Community Health Air Pollution Info System: Not reported
Consolidated Emission Reporting Rule: Not reported
Total Organic Hydrocarbon Gases Tons/Yr: 1
Reactive Organic Gases Tons/Yr: 0
Carbon Monoxide Emissions Tons/Yr: 0
NOX - Oxides of Nitrogen Tons/Yr: 0
SOX - Oxides of Sulphur Tons/Yr: 0
Particulate Matter Tons/Yr: 0
Part. Matter 10 Micrometers and Smlr Tons/Yr:0

Name: AMPLICA INC
Address: 950 LAWRENCE DR
City,State,Zip: NEWBURY PARK, CA 91320
Year: 1999
County Code: 56
Air Basin: SCC
Facility ID: 1313
Air District Name: VEN
SIC Code: 3679
Air District Name: VENTURA COUNTY APCD
Community Health Air Pollution Info System: Not reported
Consolidated Emission Reporting Rule: Not reported
Total Organic Hydrocarbon Gases Tons/Yr: 1
Reactive Organic Gases Tons/Yr: 0
Carbon Monoxide Emissions Tons/Yr: 0
NOX - Oxides of Nitrogen Tons/Yr: 0
SOX - Oxides of Sulphur Tons/Yr: 0
Particulate Matter Tons/Yr: 0
Part. Matter 10 Micrometers and Smlr Tons/Yr:0

Name: AMPLICA INC
Address: 950 LAWRENCE DR
City,State,Zip: NEWBURY PARK, CA 91320
Year: 2000
County Code: 56
Air Basin: SCC
Facility ID: 1313
Air District Name: VEN
SIC Code: 3679
Air District Name: VENTURA COUNTY APCD
Community Health Air Pollution Info System: Not reported
Consolidated Emission Reporting Rule: Not reported
Total Organic Hydrocarbon Gases Tons/Yr: 1
Reactive Organic Gases Tons/Yr: 0
Carbon Monoxide Emissions Tons/Yr: 0
NOX - Oxides of Nitrogen Tons/Yr: 0
SOX - Oxides of Sulphur Tons/Yr: 0
Particulate Matter Tons/Yr: 0
Part. Matter 10 Micrometers and Smlr Tons/Yr:0

HAZNET:

Name: TRIQUINT ACQUISITION CW, INC.

Map ID
Direction
Distance
Elevation

MAP FINDINGS

Site

Database(s)

EDR ID Number
EPA ID Number

AMPLICA INC (Continued)

1000284559

Address: 950 LAWRENCE DR
Address 2: Not reported
City,State,Zip: NEWBURY PARK, CA 913201522
Contact: FRED STURM
Telephone: 8054805066
Mailing Name: Not reported
Mailing Address: 950 LAWRENCE DR

Year: 2015
Gepaid: CAC002820995
TSD EPA ID: AZR000501510
CA Waste Code: 343 - Unspecified organic liquid mixture
Disposal Method: H141 - Storage, Bulking, And/Or Transfer Off Site--No Treatment/Reovery (H010-H129) Or (H131-H135)
Tons: 0.068

Year: 2015
Gepaid: CAC002820995
TSD EPA ID: CAT080013352
CA Waste Code: 331 - Off-specification, aged or surplus organics
Disposal Method: H061 - Fuel Blending Prior To Energy Recovery At Another Site
Tons: 0.0495

Year: 2015
Gepaid: CAC002820995
TSD EPA ID: CAD028409019
CA Waste Code: 331 - Off-specification, aged or surplus organics
Disposal Method: H141 - Storage, Bulking, And/Or Transfer Off Site--No Treatment/Reovery (H010-H129) Or (H131-H135)
Tons: 0.1155

Year: 2015
Gepaid: CAC002820995
TSD EPA ID: CAD028409019
CA Waste Code: 181 - Other inorganic solid waste
Disposal Method: H141 - Storage, Bulking, And/Or Transfer Off Site--No Treatment/Reovery (H010-H129) Or (H131-H135)
Tons: 0.0025

Additional Info:
Year: 2015
Gen EPA ID: CAC002820995

Shipment Date: 20150720
Creation Date: 10/5/2015 22:15:27
Receipt Date: 20150722
Manifest ID: 014075509JJK
Trans EPA ID: CAD983609678
Trans Name: BLACK GOLD INDUSTRIES
Trans 2 EPA ID: Not reported
Trans 2 Name: Not reported
TSD EPA ID: CAT080013352
Trans Name: DEMENNO-KERDOON
TSD EPA ID: Not reported
TSD EPA Alt Name: Not reported
Waste Code Description: 331 - Off-specification, aged, or surplus organics

Map ID
Direction
Distance
Elevation

MAP FINDINGS

Site

Database(s)

EDR ID Number
EPA ID Number

AMPLICA INC (Continued)

1000284559

RCRA Code: D001
Meth Code: H061 - Fuel Blending Prior To Energy Recovery At Another Site
Quantity Tons: 0.0495
Waste Quantity: 15
Quantity Unit: G
Additional Code 1: Not reported
Additional Code 2: Not reported
Additional Code 3: Not reported
Additional Code 4: Not reported
Additional Code 5: Not reported

Shipment Date: 20150720
Creation Date: 1/20/2016 22:15:31
Receipt Date: 20150803
Manifest ID: 014075512JJK
Trans EPA ID: CAD983609678
Trans Name: BLACK GOLD INDUSTRIES
Trans 2 EPA ID: CAD980585293
Trans 2 Name: INDUSTRIAL WASTE UTILIZATION INC
TSDf EPA ID: AZR000501510
Trans Name: AA SYDCOL LLC
TSDf Alt EPA ID: Not reported
TSDf Alt Name: Not reported
Waste Code Description: 343 - Unspecified organic liquid mixture
RCRA Code: Not reported
Meth Code: H141 - Storage, Bulking, And/Or Transfer Off Site--No Treatment/Reovery (H010-H129) Or (H131-H135)

Quantity Tons: 0.068
Waste Quantity: 20
Quantity Unit: G
Additional Code 1: Not reported
Additional Code 2: Not reported
Additional Code 3: Not reported
Additional Code 4: Not reported
Additional Code 5: Not reported

Shipment Date: 20150720
Creation Date: 10/1/2015 22:15:28
Receipt Date: 20150722
Manifest ID: 014075511JJK
Trans EPA ID: CAD983609678
Trans Name: BLACK GOLD INDUSTRIES
Trans 2 EPA ID: Not reported
Trans 2 Name: Not reported
TSDf EPA ID: CAD028409019
Trans Name: CROSBY & OVERTON
TSDf Alt EPA ID: Not reported
TSDf Alt Name: Not reported
Waste Code Description: 331 - Off-specification, aged, or surplus organics
RCRA Code: D002
Meth Code: H141 - Storage, Bulking, And/Or Transfer Off Site--No Treatment/Reovery (H010-H129) Or (H131-H135)

Quantity Tons: 0.1155
Waste Quantity: 35
Quantity Unit: G
Additional Code 1: Not reported
Additional Code 2: Not reported

Map ID
Direction
Distance
Elevation

MAP FINDINGS

Site

Database(s)

EDR ID Number
EPA ID Number

AMPLICA INC (Continued)

1000284559

Additional Code 3: Not reported
Additional Code 4: Not reported
Additional Code 5: Not reported

Shipment Date: 20150720
Creation Date: 10/1/2015 22:15:28
Receipt Date: 20150722
Manifest ID: 014075510JJK
Trans EPA ID: CAD983609678
Trans Name: BLACK GOLD INDUSTRIES
Trans 2 EPA ID: Not reported
Trans 2 Name: Not reported
TSDf EPA ID: CAD028409019
Trans Name: CROSBY & OVERTON
TSDf Alt EPA ID: Not reported
TSDf Alt Name: Not reported
Waste Code Description: 181 - Other inorganic solid waste Organics
RCRA Code: D011
Meth Code: H141 - Storage, Bulking, And/Or Transfer Off Site--No Treatment/Reovery (H010-H129) Or (H131-H135)

Quantity Tons: 0.0025
Waste Quantity: 5
Quantity Unit: P
Additional Code 1: D008
Additional Code 2: Not reported
Additional Code 3: Not reported
Additional Code 4: Not reported
Additional Code 5: Not reported

CIWQS:

Name: AMPLICA INC
Address: 950 LAWRENCE DR
City,State,Zip: NEWBURY PARK, CA 91320
Agency: Amplica Inc
Agency Address: 950 Lawrence Dr, Newbury Park, CA 91320
Place/Project Type: Industrial - Electrical Machinery, Equipment, and Supplies, NEC
SIC/NAICS: 3699
Region: 4
Program: INDSTW
Regulatory Measure Status: Terminated
Regulatory Measure Type: Storm water industrial
Order Number: 2014-0057-DWQ
WDID: 4 56I009146
NPDES Number: CAS000001
Adoption Date: Not reported
Effective Date: 11/08/1992
Termination Date: 12/20/2000
Expiration/Review Date: Not reported
Design Flow: Not reported
Major/Minor: Not reported
Complexity: Not reported
TTWQ: Not reported
Enforcement Actions within 5 years: 0
Violations within 5 years: 0
Latitude: 34.19181
Longitude: -118.92994

Map ID
Direction
Distance
Elevation

MAP FINDINGS

Site

Database(s)

EDR ID Number
EPA ID Number

AMPLICA INC (Continued)

1000284559

CERS:

Name: QORVO CALIFORNIA, INC.
Address: 950 LAWRENCE DR STE A
City,State,Zip: NEWBURY PARK, CA 91320
Site ID: 364851
CERS ID: 10661170
CERS Description: Chemical Storage Facilities

Violations:

Site ID: 364851
Site Name: Qorvo California, Inc.
Violation Date: 09-21-2016
Citation: Un-Specified
Violation Description: Hazardous Waste Generator Program - Administration/Documentation - General Local Ordinance
Violation Notes: Returned to compliance on 09/23/2016.
Violation Division: Ventura County Environmental Health
Violation Program: HW
Violation Source: CERS,

Site ID: 364851
Site Name: Qorvo California, Inc.
Violation Date: 10-18-2018
Citation: HSC 6.95 25505(a)(4) - California Health and Safety Code, Chapter 6.95, Section(s) 25505(a)(4)
Violation Description: Failure to provide initial and annual training to all employees in safety procedures in the event of a release or threatened release of a hazardous material or failure to document and maintain training records for a minimum of three years.
Violation Notes: Returned to compliance on 11/15/2018.
Violation Division: Ventura County Environmental Health
Violation Program: HMRRP
Violation Source: CERS,

Site ID: 364851
Site Name: Qorvo California, Inc.
Violation Date: 10-18-2018
Citation: HSC 6.95 25508.1(a)-(f) - California Health and Safety Code, Chapter 6.95, Section(s) 25508.1(a)-(f)
Violation Description: Failure to electronically update business plan within 30 days of any one of the following events: A 100 percent or more increase in the quantity of a previously disclosed material. Any handling of a previously undisclosed hazardous materials at or above reportable quantities. A change of business address, business ownership, or business name. A substantial change in the handler's operations that requires modification to any portion of the business plan.
Violation Notes: Returned to compliance on 11/19/2018.
Violation Division: Ventura County Environmental Health
Violation Program: HMRRP
Violation Source: CERS,

Site ID: 364851
Site Name: Qorvo California, Inc.
Violation Date: 09-21-2016
Citation: Un-Specified
Violation Description: Business Plan Program - Administration/Documentation - General Local Ordinance

Map ID
Direction
Distance
Elevation

MAP FINDINGS

Site

Database(s)

EDR ID Number
EPA ID Number

AMPLICA INC (Continued)

1000284559

Violation Notes: Returned to compliance on 09/23/2016.
Violation Division: Ventura County Environmental Health
Violation Program: HMRRP
Violation Source: CERS,

Evaluation:

Eval General Type: Compliance Evaluation Inspection
Eval Date: 09-29-2016
Violations Found: No
Eval Type: Routine done by local agency
Eval Notes: Not reported
Eval Division: Ventura County Environmental Health
Eval Program: HMRRP
Eval Source: CERS,

Eval General Type: Compliance Evaluation Inspection
Eval Date: 03-09-2020
Violations Found: No
Eval Type: Routine done by local agency
Eval Notes: Not reported
Eval Division: Ventura County Environmental Health
Eval Program: HMRRP
Eval Source: CERS,

Eval General Type: Compliance Evaluation Inspection
Eval Date: 09-29-2016
Violations Found: No
Eval Type: Routine done by local agency
Eval Notes: Not reported
Eval Division: Ventura County Environmental Health
Eval Program: HW
Eval Source: CERS,

Eval General Type: Compliance Evaluation Inspection
Eval Date: 09-21-2016
Violations Found: Yes
Eval Type: Routine done by local agency
Eval Notes: Not reported
Eval Division: Ventura County Environmental Health
Eval Program: HMRRP
Eval Source: CERS,

Eval General Type: Compliance Evaluation Inspection
Eval Date: 10-18-2018
Violations Found: No
Eval Type: Routine done by local agency
Eval Notes: Not reported
Eval Division: Ventura County Environmental Health
Eval Program: HW
Eval Source: CERS,

Eval General Type: Compliance Evaluation Inspection
Eval Date: 09-21-2016
Violations Found: Yes
Eval Type: Routine done by local agency
Eval Notes: Not reported
Eval Division: Ventura County Environmental Health

Map ID
Direction
Distance
Elevation

MAP FINDINGS

Site

Database(s)

EDR ID Number
EPA ID Number

AMPLICA INC (Continued)

1000284559

Eval Program: HW
Eval Source: CERS,

Eval General Type: Compliance Evaluation Inspection
Eval Date: 10-18-2018
Violations Found: Yes
Eval Type: Routine done by local agency
Eval Notes: Not reported
Eval Division: Ventura County Environmental Health
Eval Program: HMRRP
Eval Source: CERS,

Affiliation:

Affiliation Type Desc: Operator
Entity Name: Qorvo California
Entity Title: Not reported
Affiliation Address: Not reported
Affiliation City: Not reported
Affiliation State: Not reported
Affiliation Country: Not reported
Affiliation Zip: Not reported
Affiliation Phone: (805) 480-5053,

Affiliation Type Desc: Document Preparer
Entity Name: Kristina LeVelle
Entity Title: Not reported
Affiliation Address: Not reported
Affiliation City: Not reported
Affiliation State: Not reported
Affiliation Country: Not reported
Affiliation Zip: Not reported
Affiliation Phone: ,

Affiliation Type Desc: Environmental Contact
Entity Name: Brian Zevenbergen
Entity Title: Not reported
Affiliation Address: 2300 NE Brookwood Pwky
Affiliation City: Hillsboro
Affiliation State: OR
Affiliation Country: Not reported
Affiliation Zip: 97124
Affiliation Phone: ,

Affiliation Type Desc: Identification Signer
Entity Name: Kiley Ross
Entity Title: Corp Environmental Engineer
Affiliation Address: Not reported
Affiliation City: Not reported
Affiliation State: Not reported
Affiliation Country: Not reported
Affiliation Zip: Not reported
Affiliation Phone: ,

Affiliation Type Desc: Facility Mailing Address
Entity Name: Mailing Address
Entity Title: Not reported
Affiliation Address: 950 Lawrence Drive Ste A

Map ID
Direction
Distance
Elevation

MAP FINDINGS

Site

Database(s)

EDR ID Number
EPA ID Number

AMPLICA INC (Continued)

1000284559

Affiliation City: Newbury Park
Affiliation State: CA
Affiliation Country: Not reported
Affiliation Zip: 91320
Affiliation Phone: ,

Affiliation Type Desc: Parent Corporation
Entity Name: Qorvo
Entity Title: Not reported
Affiliation Address: Not reported
Affiliation City: Not reported
Affiliation State: Not reported
Affiliation Country: Not reported
Affiliation Zip: Not reported
Affiliation Phone: ,

Affiliation Type Desc: CUPA District
Entity Name: Ventura County Environmental Health
Entity Title: Not reported
Affiliation Address: 800 South Victoria Avenue
Affiliation City: Ventura
Affiliation State: CA
Affiliation Country: Not reported
Affiliation Zip: 93009
Affiliation Phone: (805) 654-2813,

Affiliation Type Desc: Legal Owner
Entity Name: Qorvo, Inc.
Entity Title: Not reported
Affiliation Address: 7628 Thorndike Rd
Affiliation City: Greensboro
Affiliation State: NC
Affiliation Country: United States
Affiliation Zip: 27409
Affiliation Phone: (805) 480-5053,

Affiliation Type Desc: Property Owner
Entity Name: Chandler in the Spotlight (C/o Essex Realty Management)
Entity Title: Not reported
Affiliation Address: 5740 Ralston St Ste 101
Affiliation City: Ventura
Affiliation State: CA
Affiliation Country: United States
Affiliation Zip: 93003
Affiliation Phone: (805) 289-9909,

HWTS:

Name: TRIQUINT ACQUISITION CW, INC.
Address: 950 LAWRENCE DR
Address 2: Not reported
City,State,Zip: NEWBURY PARK, CA 913201522
EPA ID: CAC002820995
Inactive Date: 10/06/2015
Create Date: 07/07/2015
Last Act Date: 10/07/2015
Mailing Name: Not reported

Map ID
 Direction
 Distance
 Elevation

MAP FINDINGS

Site

Database(s)

EDR ID Number
 EPA ID Number

AMPLICA INC (Continued)

1000284559

Mailing Address: 950 LAWRENCE DR
 Mailing Address 2: Not reported
 Mailing City,State,Zip: NEWBURY PARK, CA 913201522
 Owner Name: LAWRENCE PARTNERS
 Owner Address: 950 LAWRENCE DR
 Owner Address 2: Not reported
 Owner City,State,Zip: NEWBURY PARK, CA 913201522
 Contact Name: FRED STURM
 Contact Address: 950 LAWRENCE DR
 Contact Address 2: Not reported
 City,State,Zip: NEWBURY PARK, CA 913201522

NAICS:

EPA ID: CAC002820995
 Create Date: 2015-07-07 09:32:58.773
 NAICS Code: 334418
 NAICS Description: Printed Circuit Assembly (Electronic Assembly) Manufacturing
 Issued EPA ID Date: 2015-07-07 09:32:58.77700
 Inactive Date: 2015-10-06 09:32:58.77300
 Facility Name: TRIQUINT ACQUISITION CW, INC.
 Facility Address: 950 LAWRENCE DR
 Facility Address 2: Not reported
 Facility City: NEWBURY PARK
 Facility County: Not reported
 Facility State: CA
 Facility Zip: 913201522

**O103
 SW
 1/8-1/4
 0.237 mi.
 1249 ft.**

**THIBIANT INTERNATIONAL, INC. (BUILDING #3)
 2575-2581 TURQUOISE CIR
 NEWBURY PARK, CA 91320**

**CA CERS HAZ WASTE S127595909
 CA CERS N/A**

Site 6 of 6 in cluster O

**Relative:
 Lower
 Actual:
 682 ft.**

CERS HAZ WASTE:
 Name: THIBIANT INTERNATIONAL, INC. (BUILDING #3)
 Address: 2575-2581 TURQUOISE CIR
 City,State,Zip: NEWBURY PARK, CA 91320
 Site ID: 576703
 CERS ID: 10590526
 CERS Description: Hazardous Waste Generator

CERS:

Name: THIBIANT INTERNATIONAL, INC. (BUILDING #3)
 Address: 2575-2581 TURQUOISE CIR
 City,State,Zip: NEWBURY PARK, CA 91320
 Site ID: 576703
 CERS ID: 10590526
 CERS Description: Chemical Storage Facilities

Violations:

Site ID: 576703
 Site Name: Thibiant International, Inc. (Building #3)
 Violation Date: 03-30-2016
 Citation: HSC 6.95 25508(d) - California Health and Safety Code, Chapter 6.95, Section(s) 25508(d)
 Violation Description: Failure to complete and/or electronically submit a business plan when storing/handling a hazardous material at or above reportable

Map ID
Direction
Distance
Elevation

MAP FINDINGS

Site

Database(s)

EDR ID Number
EPA ID Number

THIBIANT INTERNATIONAL, INC. (BUILDING #3) (Continued)

S127595909

quantities.
Returned to compliance on 06/20/2016.
Violation Division: Ventura County Environmental Health
Violation Program: HMRRP
Violation Source: CERS,

Site ID: 576703
Site Name: Thibiant International, Inc. (Building #3)
Violation Date: 09-11-2019
Citation: 40 CFR 1 265.174 - U.S. Code of Federal Regulations, Title 40, Chapter 1, Section(s) 265.174
Violation Description: Failure to inspect hazardous waste storage areas at least weekly and look for leaking and deteriorating containers.

Violation Notes: Returned to compliance on 11/15/2019.
Violation Division: Ventura County Environmental Health
Violation Program: HW
Violation Source: CERS,

Site ID: 576703
Site Name: Thibiant International, Inc. (Building #3)
Violation Date: 09-11-2019
Citation: HSC 6.95 25508.1(a)-(f) - California Health and Safety Code, Chapter 6.95, Section(s) 25508.1(a)-(f)
Violation Description: Failure to electronically update business plan within 30 days of any one of the following events: A 100 percent or more increase in the quantity of a previously disclosed material. Any handling of a previously undisclosed hazardous materials at or above reportable quantities. A change of business address, business ownership, or business name. A substantial change in the handler's operations that requires modification to any portion of the business plan.

Violation Notes: Returned to compliance on 11/21/2019.
Violation Division: Ventura County Environmental Health
Violation Program: HMRRP
Violation Source: CERS,

Site ID: 576703
Site Name: Thibiant International, Inc. (Building #3)
Violation Date: 09-11-2019
Citation: HSC 6.95 25508(a)(1) - California Health and Safety Code, Chapter 6.95, Section(s) 25508(a)(1)
Violation Description: Failure to complete and electronically submit a site map with all required content.

Violation Notes: Returned to compliance on 11/21/2019.
Violation Division: Ventura County Environmental Health
Violation Program: HMRRP
Violation Source: CERS,

Site ID: 576703
Site Name: Thibiant International, Inc. (Building #3)
Violation Date: 03-30-2016
Citation: HSC 6.95 25508.1(a)-(e) - California Health and Safety Code, Chapter 6.95, Section(s) 25508.1(a)-(e)
Violation Description: Failure to electronically update business plan within 30 days of any one of the following events: A 100 percent or more increase in the quantity of a previously disclosed material. Any handling of a previously undisclosed hazardous materials at or above reportable quantities. A change of business address, business ownership, or

Map ID
Direction
Distance
Elevation

MAP FINDINGS

Site

Database(s)

EDR ID Number
EPA ID Number

THIBIANT INTERNATIONAL, INC. (BUILDING #3) (Continued)

S127595909

business name.
Violation Notes: Returned to compliance on 06/20/2016.
Violation Division: Ventura County Environmental Health
Violation Program: HMRRP
Violation Source: CERS,

Site ID: 576703
Site Name: Thibiant International, Inc. (Building #3)
Violation Date: 03-30-2016
Citation: HSC 6.95 25508(a)(1) - California Health and Safety Code, Chapter 6.95, Section(s) 25508(a)(1)
Violation Description: Failure to complete and electronically submit a site map with all required content.

Violation Notes: Returned to compliance on 06/20/2016.
Violation Division: Ventura County Environmental Health
Violation Program: HMRRP
Violation Source: CERS,

Site ID: 576703
Site Name: Thibiant International, Inc. (Building #3)
Violation Date: 09-11-2019
Citation: 22 CCR 12 66262.34(f) - California Code of Regulations, Title 22, Chapter 12, Section(s) 66262.34(f)
Violation Description: Failure to properly label hazardous waste accumulation containers and portable tanks with the following requirements: "Hazardous Waste", name and address of the generator, physical and chemical characteristics of the Hazardous Waste, and starting accumulation date.

Violation Notes: Returned to compliance on 09/13/2019.
Violation Division: Ventura County Environmental Health
Violation Program: HW
Violation Source: CERS,

Site ID: 576703
Site Name: Thibiant International, Inc. (Building #3)
Violation Date: 09-11-2019
Citation: HSC 6.5 25123.3(h)(1) - California Health and Safety Code, Chapter 6.5, Section(s) 25123.3(h)(1)
Violation Description: Failure to send hazardous waste offsite for treatment, storage, or disposal within 180 days (or 270 days if waste is transported over 200 miles) for a generator who generates less than 1000 kilogram per month if all of the following conditions are met: (1) The quantity of hazardous waste accumulated onsite never exceeds 6,000 kilograms. (2) The generator complies with the requirements of 40 Code of Federal Regulations section 262.34(d), (e) and (f). (3) The generator does not hold acutely hazardous waste or extremely hazardous waste in an amount greater than one kilogram for more than 90 days.

Violation Notes: Returned to compliance on 12/18/2019.
Violation Division: Ventura County Environmental Health
Violation Program: HW
Violation Source: CERS,

Evaluation:
Eval General Type: Compliance Evaluation Inspection
Eval Date: 01-05-2021
Violations Found: No
Eval Type: Routine done by local agency

Map ID
Direction
Distance
Elevation

MAP FINDINGS

Site

Database(s)

EDR ID Number
EPA ID Number

THIBIANT INTERNATIONAL, INC. (BUILDING #3) (Continued)

S127595909

Eval Notes: SITE VISIT
Eval Division: Ventura County Environmental Health
Eval Program: HW
Eval Source: CERS,

Eval General Type: Compliance Evaluation Inspection
Eval Date: 03-10-2017
Violations Found: No
Eval Type: Routine done by local agency
Eval Notes: Not reported
Eval Division: Ventura County Environmental Health
Eval Program: HMRRP
Eval Source: CERS,

Eval General Type: Compliance Evaluation Inspection
Eval Date: 01-05-2021
Violations Found: No
Eval Type: Routine done by local agency
Eval Notes: SITE VISIT
Eval Division: Ventura County Environmental Health
Eval Program: HMRRP
Eval Source: CERS,

Eval General Type: Compliance Evaluation Inspection
Eval Date: 03-30-2016
Violations Found: Yes
Eval Type: Routine done by local agency
Eval Notes: Not reported
Eval Division: Ventura County Environmental Health
Eval Program: HMRRP
Eval Source: CERS,

Eval General Type: Compliance Evaluation Inspection
Eval Date: 09-11-2019
Violations Found: Yes
Eval Type: Routine done by local agency
Eval Notes: Not reported
Eval Division: Ventura County Environmental Health
Eval Program: HW
Eval Source: CERS,

Eval General Type: Compliance Evaluation Inspection
Eval Date: 09-11-2019
Violations Found: Yes
Eval Type: Routine done by local agency
Eval Notes: Not reported
Eval Division: Ventura County Environmental Health
Eval Program: HMRRP
Eval Source: CERS,

Affiliation:
Affiliation Type Desc: Document Preparer
Entity Name: Gabriela Martinez
Entity Title: Not reported
Affiliation Address: Not reported
Affiliation City: Not reported
Affiliation State: Not reported

Map ID
Direction
Distance
Elevation

MAP FINDINGS

Site

Database(s)

EDR ID Number
EPA ID Number

THIBIANI INTERNATIONAL, INC. (BUILDING #3) (Continued)

S127595909

Affiliation Country: Not reported
Affiliation Zip: Not reported
Affiliation Phone: ,

Affiliation Type Desc: Environmental Contact
Entity Name: Humberto Tavira
Entity Title: Not reported
Affiliation Address: 2550 Azurite Cir
Affiliation City: Newbury Park
Affiliation State: CA
Affiliation Country: Not reported
Affiliation Zip: 91320
Affiliation Phone: ,

Affiliation Type Desc: Identification Signer
Entity Name: Gabriela Martinez
Entity Title: Director of Regulatory Affairs
Affiliation Address: Not reported
Affiliation City: Not reported
Affiliation State: Not reported
Affiliation Country: Not reported
Affiliation Zip: Not reported
Affiliation Phone: ,

Affiliation Type Desc: Legal Owner
Entity Name: India Macatee
Entity Title: Not reported
Affiliation Address: 2550 Azurite Circle
Affiliation City: Newbury Park
Affiliation State: CA
Affiliation Country: United States
Affiliation Zip: 91320
Affiliation Phone: (805) 498-2195,

Affiliation Type Desc: CUPA District
Entity Name: Ventura County Environmental Health
Entity Title: Not reported
Affiliation Address: 800 South Victoria Avenue
Affiliation City: Ventura
Affiliation State: CA
Affiliation Country: Not reported
Affiliation Zip: 93009
Affiliation Phone: (805) 654-2813,

Affiliation Type Desc: Facility Mailing Address
Entity Name: Mailing Address
Entity Title: Not reported
Affiliation Address: 2550 Azurite Cir
Affiliation City: Newbury Park
Affiliation State: CA
Affiliation Country: Not reported
Affiliation Zip: 91320
Affiliation Phone: ,

Affiliation Type Desc: Operator
Entity Name: Humberto Tavira
Entity Title: Not reported

Map ID
 Direction
 Distance
 Elevation

MAP FINDINGS

Site

Database(s)

EDR ID Number
 EPA ID Number

THIBIANT INTERNATIONAL, INC. (BUILDING #3) (Continued)

S127595909

Affiliation Address:	Not reported
Affiliation City:	Not reported
Affiliation State:	Not reported
Affiliation Country:	Not reported
Affiliation Zip:	Not reported
Affiliation Phone:	(805) 498-2195,
Affiliation Type Desc:	Parent Corporation
Entity Name:	COLORFUL PRODUCTS CORPORATION
Entity Title:	Not reported
Affiliation Address:	Not reported
Affiliation City:	Not reported
Affiliation State:	Not reported
Affiliation Country:	Not reported
Affiliation Zip:	Not reported
Affiliation Phone:	,

Q104
SW
1/8-1/4
0.239 mi.
1263 ft.

AUGAT-PACTEL PRODUCTS
2520 TURQUOISE CIR
NEWBURY PARK, CA 91320
Site 5 of 8 in cluster Q

RCRA-SQG **1000158782**
CA HIST UST **CAD980881197**
FINDS
ECHO
CA VENTURA CO. BWT
CA NPDES

Relative:
Lower
Actual:
673 ft.

RCRA-SQG:	
Date Form Received by Agency:	19960901
Handler Name:	AUGAT-PACTEL PRODUCTS
Handler Address:	2520 TURQUOISE CIR
Handler City,State,Zip:	NEWBURY PARK, CA 91320
EPA ID:	CAD980881197
Contact Name:	Not reported
Contact Address:	Not reported
Contact City,State,Zip:	Not reported
Contact Telephone:	Not reported
Contact Fax:	Not reported
Contact Email:	Not reported
Contact Title:	Not reported
EPA Region:	09
Land Type:	Not reported
Federal Waste Generator Description:	Small Quantity Generator
Non-Notifier:	Not reported
Biennial Report Cycle:	Not reported
Accessibility:	Not reported
Active Site Indicator:	Handler Activities
State District Owner:	CA
State District:	3
Mailing Address:	TURQUOISE CIR
Mailing City,State,Zip:	NEWBURY PARK, CA 91320
Owner Name:	AUGAT INTERCONNECTIONS SYSTEMS
Owner Type:	Private
Operator Name:	NOT REQUIRED
Operator Type:	Private
Short-Term Generator Activity:	No
Importer Activity:	No
Mixed Waste Generator:	No
Transporter Activity:	No
Transfer Facility Activity:	No

Map ID
 Direction
 Distance
 Elevation

MAP FINDINGS

Site

Database(s)

EDR ID Number
 EPA ID Number

AUGAT-PACTEL PRODUCTS (Continued)

1000158782

Recycler Activity with Storage:	No
Small Quantity On-Site Burner Exemption:	No
Smelting Melting and Refining Furnace Exemption:	No
Underground Injection Control:	No
Off-Site Waste Receipt:	No
Universal Waste Indicator:	No
Universal Waste Destination Facility:	No
Federal Universal Waste:	No
Active Site Fed-Reg Treatment Storage and Disposal Facility:	Not reported
Active Site Converter Treatment storage and Disposal Facility:	Not reported
Active Site State-Reg Treatment Storage and Disposal Facility:	Not reported
Active Site State-Reg Handler:	---
Federal Facility Indicator:	Not reported
Hazardous Secondary Material Indicator:	NN
Sub-Part K Indicator:	Not reported
Commercial TSD Indicator:	No
Treatment Storage and Disposal Type:	Not reported
2018 GPRA Permit Baseline:	Not on the Baseline
2018 GPRA Renewals Baseline:	Not on the Baseline
Permit Renewals Workload Universe:	Not reported
Permit Workload Universe:	Not reported
Permit Progress Universe:	Not reported
Post-Closure Workload Universe:	Not reported
Closure Workload Universe:	Not reported
202 GPRA Corrective Action Baseline:	No
Corrective Action Workload Universe:	No
Subject to Corrective Action Universe:	No
Non-TSDFs Where RCRA CA has Been Imposed Universe:	No
TSDFs Potentially Subject to CA Under 3004 (u)/(v) Universe:	No
TSDFs Only Subject to CA under Discretionary Auth Universe:	No
Corrective Action Priority Ranking:	No NCAPS ranking
Environmental Control Indicator:	No
Institutional Control Indicator:	No
Human Exposure Controls Indicator:	N/A
Groundwater Controls Indicator:	N/A
Operating TSDF Universe:	Not reported
Full Enforcement Universe:	Not reported
Significant Non-Complier Universe:	No
Unaddressed Significant Non-Complier Universe:	No
Addressed Significant Non-Complier Universe:	No
Significant Non-Complier With a Compliance Schedule Universe:	No
Financial Assurance Required:	Not reported
Handler Date of Last Change:	20000915
Recognized Trader-Importer:	No
Recognized Trader-Exporter:	No
Importer of Spent Lead Acid Batteries:	No
Exporter of Spent Lead Acid Batteries:	No
Recycler Activity Without Storage:	Not reported
Manifest Broker:	Not reported
Sub-Part P Indicator:	No

Handler - Owner Operator:

Owner/Operator Indicator:	Operator
Owner/Operator Name:	NOT REQUIRED
Legal Status:	Private
Date Became Current:	Not reported

Map ID
Direction
Distance
Elevation

MAP FINDINGS

Site

Database(s)

EDR ID Number
EPA ID Number

AUGAT-PACTEL PRODUCTS (Continued)

1000158782

Date Ended Current:	Not reported
Owner/Operator Address:	NOT REQUIRED
Owner/Operator City,State,Zip:	NOT REQUIRED, ME 99999
Owner/Operator Telephone:	415-555-1212
Owner/Operator Telephone Ext:	Not reported
Owner/Operator Fax:	Not reported
Owner/Operator Email:	Not reported
Owner/Operator Indicator:	Owner
Owner/Operator Name:	AUGAT INTERCONNECTIONS SYSTEMS
Legal Status:	Private
Date Became Current:	Not reported
Date Ended Current:	Not reported
Owner/Operator Address:	NOT REQUIRED
Owner/Operator City,State,Zip:	NOT REQUIRED, ME 99999
Owner/Operator Telephone:	415-555-1212
Owner/Operator Telephone Ext:	Not reported
Owner/Operator Fax:	Not reported
Owner/Operator Email:	Not reported

Historic Generators:

Receive Date:	19960901
Handler Name:	AUGAT-PACTEL PRODUCTS
Federal Waste Generator Description:	Small Quantity Generator
State District Owner:	CA
Large Quantity Handler of Universal Waste:	No
Recognized Trader Importer:	No
Recognized Trader Exporter:	No
Spent Lead Acid Battery Importer:	No
Spent Lead Acid Battery Exporter:	No
Current Record:	Yes
Non Storage Recycler Activity:	Not reported
Electronic Manifest Broker:	Not reported

List of NAICS Codes and Descriptions:

NAICS Codes:	No NAICS Codes Found
--------------	----------------------

Facility Has Received Notices of Violation:

Found Violation:	Yes
Agency Which Determined Violation:	State
Violation Short Description:	Generators - General
Date Violation was Determined:	19831102
Actual Return to Compliance Date:	19840101
Return to Compliance Qualifier:	Unverifiable
Violation Responsible Agency:	State
Scheduled Compliance Date:	Not reported
Enforcement Identifier:	Not reported
Date of Enforcement Action:	Not reported
Enforcement Responsible Agency:	Not reported
Enforcement Docket Number:	Not reported
Enforcement Attorney:	Not reported
Corrective Action Component:	Not reported
Appeal Initiated Date:	Not reported
Appeal Resolution Date:	Not reported
Disposition Status Date:	Not reported
Disposition Status:	Not reported

Map ID
Direction
Distance
Elevation

MAP FINDINGS

Site

Database(s)

EDR ID Number
EPA ID Number

AUGAT-PACTEL PRODUCTS (Continued)

1000158782

Disposition Status Description: Not reported
Consent/Final Order Sequence Number: Not reported
Consent/Final Order Respondent Name: Not reported
Consent/Final Order Lead Agency: Not reported
Enforcement Type: Not reported
Enforcement Responsible Person: Not reported
Enforcement Responsible Sub-Organization: Not reported
SEP Sequence Number: Not reported
SEP Expenditure Amount: Not reported
SEP Scheduled Completion Date: Not reported
SEP Actual Date: Not reported
SEP Defaulted Date: Not reported
SEP Type: Not reported
SEP Type Description: Not reported
Proposed Amount: Not reported
Final Monetary Amount: Not reported
Paid Amount: Not reported
Final Count: Not reported
Final Amount: Not reported

Evaluation Action Summary:

Evaluation Date: 19831102
Evaluation Responsible Agency: State
Found Violation: Yes
Evaluation Type Description: COMPLIANCE EVALUATION INSPECTION ON-SITE
Evaluation Responsible Person Identifier: R9
Evaluation Responsible Sub-Organization: Not reported
Actual Return to Compliance Date: 19840101
Scheduled Compliance Date: Not reported
Date of Request: Not reported
Date Response Received: Not reported
Request Agency: Not reported
Former Citation: Not reported

HIST UST:

Name: AUGAT MICROTEC
Address: 2520 TURQUOISE CIR
City,State,Zip: NEWBURY PARK, CA 91320
File Number: Not reported
URL: Not reported
Region: STATE
Facility ID: 00000069221
Facility Type: Other
Other Type: MANUFACTURING
Contact Name: Not reported
Telephone: 8054989643
Owner Name: AUGAT MICROTEC
Owner Address: 2520 TURQUOISE CIRCLE
Owner City,St,Zip: NEWBURY PARK, CA 91320
Total Tanks: 0001

Tank Num: 001
Container Num: 1
Year Installed: 1985
Tank Capacity: 00000700

Map ID
Direction
Distance
Elevation

MAP FINDINGS

Site

Database(s)

EDR ID Number
EPA ID Number

AUGAT-PACTEL PRODUCTS (Continued)

1000158782

Tank Used for: PRODUCT
Type of Fuel: Not reported
Container Construction Thickness: 2
Leak Detection: Sensor Instrument

FINDS:

Registry ID: 110002672938

Click Here:

Environmental Interest/Information System:

RCRAInfo is a national information system that supports the Resource Conservation and Recovery Act (RCRA) program through the tracking of events and activities related to facilities that generate, transport, and treat, store, or dispose of hazardous waste. RCRAInfo allows RCRA program staff to track the notification, permit, compliance, and corrective action activities required under RCRA.

[Click this hyperlink](#) while viewing on your computer to access additional FINDS: detail in the EDR Site Report.

ECHO:

Envid: 1000158782
Registry ID: 110002672938
DFR URL: <http://echo.epa.gov/detailed-facility-report?fid=110002672938>
Name: AUGAT-PACTEL PRODUCTS
Address: 2520 TURQUOISE CIR
City,State,Zip: NEWBURY PARK, CA 91320

VENTURA CO. BWT:

Name: AUGAT INTERCONNECTION SYSTEMS
Address: 2520 TURQUOISE CR
City,State,Zip: NEWBURY PARK, CA
Facility ID: BP 1527
Program: Not reported

Name: AUGAT INTERCONNECTION SYSTEMS
Address: 2520 TURQUOISE CR
City,State,Zip: NEWBURY PARK, CA
Facility ID: HM 1496
Program: Not reported

NPDES:

Name: CAPTURED DIGITAL
Address: 2520 TURQUOISE CIR STE B
City,State,Zip: NEWBURY PARK, CA 91320
Facility Status: Not reported
NPDES Number: Not reported
Region: Not reported
Agency Number: Not reported
Regulatory Measure ID: Not reported
Place ID: Not reported
Order Number: Not reported
WDID: 4 56NNA001664
Regulatory Measure Type: Industrial
Program Type: Not reported
Adoption Date Of Regulatory Measure: Not reported

Map ID
 Direction
 Distance
 Elevation

MAP FINDINGS

Site

Database(s)

EDR ID Number
 EPA ID Number

AUGAT-PACTEL PRODUCTS (Continued)

1000158782

Effective Date Of Regulatory Measure: Not reported
 Termination Date Of Regulatory Measure: Not reported
 Expiration Date Of Regulatory Measure: Not reported
 Discharge Address: Not reported
 Discharge Name: Not reported
 Discharge City: Not reported
 Discharge State: Not reported
 Discharge Zip: Not reported
 Status: NONA Submitted
 Status Date: 06/01/2021
 Operator Name: Captured Digital
 Operator Address: 2520 Turquoise Circle
 Operator City: Newbury Park
 Operator State: California
 Operator Zip: 91320

Q105
SW
1/8-1/4
0.239 mi.
1263 ft.

CAPTURED DIGITAL INC
2520 TURQUOISE CIR STE B
NEWBURY PARK, CA 91320
Site 6 of 8 in cluster Q

RCRA NonGen / NLR 1024841772
CAL000391706

Relative:
Lower
Actual:
673 ft.

RCRA NonGen / NLR:
 Date Form Received by Agency: 20131204
 Handler Name: CAPTURED DIGITAL INC
 Handler Address: 2520 TURQUOISE CIR STE B
 Handler City,State,Zip: NEWBURY PARK, CA 91320-1218
 EPA ID: CAL000391706
 Contact Name: STEVE GIVEN
 Contact Address: 2520 TURQUOISE CIR STE B
 Contact City,State,Zip: NEWBURY PARK, CA 91320
 Contact Telephone: 805-499-7333
 Contact Fax: 866-812-4813
 Contact Email: STEVEG@CAPTUREDDIGITAL.COM
 Contact Title: Not reported
 EPA Region: 09
 Land Type: Not reported
 Federal Waste Generator Description: Not a generator, verified
 Non-Notifier: Not reported
 Biennial Report Cycle: Not reported
 Accessibility: Not reported
 Active Site Indicator: Handler Activities
 State District Owner: Not reported
 State District: Not reported
 Mailing Address: 2520 TURQUOISE CIR STE B
 Mailing City,State,Zip: NEWBURY PARK, CA 91320-1218
 Owner Name: LAURA TURITZ
 Owner Type: Other
 Operator Name: STEVE GIVEN
 Operator Type: Other
 Short-Term Generator Activity: No
 Importer Activity: No
 Mixed Waste Generator: No
 Transporter Activity: No
 Transfer Facility Activity: No
 Recycler Activity with Storage: No
 Small Quantity On-Site Burner Exemption: No
 Smelting Melting and Refining Furnace Exemption: No

Map ID
 Direction
 Distance
 Elevation

MAP FINDINGS

Site

Database(s)

EDR ID Number
 EPA ID Number

CAPTURED DIGITAL INC (Continued)

1024841772

Underground Injection Control:	No
Off-Site Waste Receipt:	No
Universal Waste Indicator:	Yes
Universal Waste Destination Facility:	Yes
Federal Universal Waste:	No
Active Site Fed-Reg Treatment Storage and Disposal Facility:	Not reported
Active Site Converter Treatment storage and Disposal Facility:	Not reported
Active Site State-Reg Treatment Storage and Disposal Facility:	Not reported
Active Site State-Reg Handler:	---
Federal Facility Indicator:	Not reported
Hazardous Secondary Material Indicator:	N
Sub-Part K Indicator:	Not reported
Commercial TSD Indicator:	No
Treatment Storage and Disposal Type:	Not reported
2018 GPRA Permit Baseline:	Not on the Baseline
2018 GPRA Renewals Baseline:	Not on the Baseline
Permit Renewals Workload Universe:	Not reported
Permit Workload Universe:	Not reported
Permit Progress Universe:	Not reported
Post-Closure Workload Universe:	Not reported
Closure Workload Universe:	Not reported
202 GPRA Corrective Action Baseline:	No
Corrective Action Workload Universe:	No
Subject to Corrective Action Universe:	No
Non-TSDs Where RCRA CA has Been Imposed Universe:	No
TSDs Potentially Subject to CA Under 3004 (u)/(v) Universe:	No
TSDs Only Subject to CA under Discretionary Auth Universe:	No
Corrective Action Priority Ranking:	No NCAPS ranking
Environmental Control Indicator:	No
Institutional Control Indicator:	No
Human Exposure Controls Indicator:	N/A
Groundwater Controls Indicator:	N/A
Operating TSDF Universe:	Not reported
Full Enforcement Universe:	Not reported
Significant Non-Complier Universe:	No
Unaddressed Significant Non-Complier Universe:	No
Addressed Significant Non-Complier Universe:	No
Significant Non-Complier With a Compliance Schedule Universe:	No
Financial Assurance Required:	Not reported
Handler Date of Last Change:	20180906
Recognized Trader-Importer:	No
Recognized Trader-Exporter:	No
Importer of Spent Lead Acid Batteries:	No
Exporter of Spent Lead Acid Batteries:	No
Recycler Activity Without Storage:	No
Manifest Broker:	No
Sub-Part P Indicator:	No

Handler - Owner Operator:

Owner/Operator Indicator:	Owner
Owner/Operator Name:	LAURA TURITZ
Legal Status:	Other
Date Became Current:	Not reported
Date Ended Current:	Not reported
Owner/Operator Address:	2520 TURQUOISE CIR STE B
Owner/Operator City,State,Zip:	NEWBURY PARK, CA 91320-1218

Map ID
 Direction
 Distance
 Elevation

MAP FINDINGS

Site

Database(s)

EDR ID Number
 EPA ID Number

CAPTURED DIGITAL INC (Continued)

1024841772

Owner/Operator Telephone:	970-306-5681
Owner/Operator Telephone Ext:	Not reported
Owner/Operator Fax:	Not reported
Owner/Operator Email:	Not reported
Owner/Operator Indicator:	Operator
Owner/Operator Name:	STEVE GIVEN
Legal Status:	Other
Date Became Current:	Not reported
Date Ended Current:	Not reported
Owner/Operator Address:	2520 TURQUOISE CIR STE B
Owner/Operator City,State,Zip:	NEWBURY PARK, CA 91320
Owner/Operator Telephone:	805-499-7333
Owner/Operator Telephone Ext:	Not reported
Owner/Operator Fax:	Not reported
Owner/Operator Email:	Not reported

Historic Generators:

Receive Date:	20131204
Handler Name:	CAPTURED DIGITAL INC
Federal Waste Generator Description:	Not a generator, verified
State District Owner:	Not reported
Large Quantity Handler of Universal Waste:	No
Recognized Trader Importer:	No
Recognized Trader Exporter:	No
Spent Lead Acid Battery Importer:	No
Spent Lead Acid Battery Exporter:	No
Current Record:	Yes
Non Storage Recycler Activity:	Not reported
Electronic Manifest Broker:	Not reported

List of NAICS Codes and Descriptions:

NAICS Code:	323119
NAICS Description:	OTHER COMMERCIAL PRINTING

Facility Has Received Notices of Violations:

Violations:	No Violations Found
-------------	---------------------

Evaluation Action Summary:

Evaluations:	No Evaluations Found
--------------	----------------------

Q106
SW
1/8-1/4
0.239 mi.
1263 ft.

XPRESSGRAFIX INC DBA CAPTURED DIGITAL
2520 TURQUOISE CIR UNIT B
NEWBURY PARK, CA 91320

RCRA NonGen / NLR

1025872739
CAL000445862

Site 7 of 8 in cluster Q

Relative:
Lower
Actual:
673 ft.

RCRA NonGen / NLR:	
Date Form Received by Agency:	20190508
Handler Name:	XPRESSGRAFIX INC DBA CAPTURED DIGITAL
Handler Address:	2520 TURQUOISE CIR UNIT B
Handler City,State,Zip:	NEWBURY PARK, CA 91320
EPA ID:	CAL000445862
Contact Name:	SINTIA VAN GEEST
Contact Address:	2520 TURQUOISE CIR UNIT B

Map ID
 Direction
 Distance
 Elevation

MAP FINDINGS

Site

Database(s)

EDR ID Number
 EPA ID Number

XPRESSGRAFIX INC DBA CAPTURED DIGITAL (Continued)

1025872739

Contact City,State,Zip:	NEWBURY PARK, CA 91320
Contact Telephone:	805-499-7333
Contact Fax:	805-499-4590
Contact Email:	SINDYV@CAPTUREDDIGITAL.COM
Contact Title:	Not reported
EPA Region:	09
Land Type:	Not reported
Federal Waste Generator Description:	Not a generator, verified
Non-Notifier:	Not reported
Biennial Report Cycle:	Not reported
Accessibility:	Not reported
Active Site Indicator:	Handler Activities
State District Owner:	Not reported
State District:	Not reported
Mailing Address:	2520 TURQUOISE CIR UNIT B
Mailing City,State,Zip:	NEWBURY PARK, CA 91320
Owner Name:	SINTIA VAN GEEST
Owner Type:	Other
Operator Name:	SINTIA VAN GEEST
Operator Type:	Other
Short-Term Generator Activity:	No
Importer Activity:	No
Mixed Waste Generator:	No
Transporter Activity:	No
Transfer Facility Activity:	No
Recycler Activity with Storage:	Yes
Small Quantity On-Site Burner Exemption:	No
Smelting Melting and Refining Furnace Exemption:	No
Underground Injection Control:	No
Off-Site Waste Receipt:	No
Universal Waste Indicator:	Yes
Universal Waste Destination Facility:	Yes
Federal Universal Waste:	No
Active Site Fed-Reg Treatment Storage and Disposal Facility:	Not reported
Active Site Converter Treatment storage and Disposal Facility:	Not reported
Active Site State-Reg Treatment Storage and Disposal Facility:	Not reported
Active Site State-Reg Handler:	---
Federal Facility Indicator:	Not reported
Hazardous Secondary Material Indicator:	N
Sub-Part K Indicator:	Not reported
Commercial TSD Indicator:	No
Treatment Storage and Disposal Type:	Not reported
2018 GPRA Permit Baseline:	Not on the Baseline
2018 GPRA Renewals Baseline:	Not on the Baseline
Permit Renewals Workload Universe:	Not reported
Permit Workload Universe:	Not reported
Permit Progress Universe:	Not reported
Post-Closure Workload Universe:	Not reported
Closure Workload Universe:	Not reported
202 GPRA Corrective Action Baseline:	No
Corrective Action Workload Universe:	No
Subject to Corrective Action Universe:	No
Non-TSDFs Where RCRA CA has Been Imposed Universe:	No
TSDFs Potentially Subject to CA Under 3004 (u)/(v) Universe:	No
TSDFs Only Subject to CA under Discretionary Auth Universe:	No
Corrective Action Priority Ranking:	No NCAPS ranking
Environmental Control Indicator:	No

Map ID
Direction
Distance
Elevation

MAP FINDINGS

Site

Database(s)

EDR ID Number
EPA ID Number

XPRESSGRAFIX INC DBA CAPTURED DIGITAL (Continued)

1025872739

Institutional Control Indicator:	No
Human Exposure Controls Indicator:	N/A
Groundwater Controls Indicator:	N/A
Operating TSDF Universe:	Not reported
Full Enforcement Universe:	Not reported
Significant Non-Complier Universe:	No
Unaddressed Significant Non-Complier Universe:	No
Addressed Significant Non-Complier Universe:	No
Significant Non-Complier With a Compliance Schedule Universe:	No
Financial Assurance Required:	Not reported
Handler Date of Last Change:	20190628
Recognized Trader-Importer:	No
Recognized Trader-Exporter:	No
Importer of Spent Lead Acid Batteries:	No
Exporter of Spent Lead Acid Batteries:	No
Recycler Activity Without Storage:	No
Manifest Broker:	No
Sub-Part P Indicator:	No

Handler - Owner Operator:

Owner/Operator Indicator:	Operator
Owner/Operator Name:	SINTIA VAN GEEST
Legal Status:	Other
Date Became Current:	Not reported
Date Ended Current:	Not reported
Owner/Operator Address:	2520 TURQUOISE CIR UNIT B
Owner/Operator City,State,Zip:	NEWBURY PARK, CA 91320
Owner/Operator Telephone:	805-499-7333
Owner/Operator Telephone Ext:	Not reported
Owner/Operator Fax:	Not reported
Owner/Operator Email:	Not reported

Owner/Operator Indicator:	Owner
Owner/Operator Name:	SINTIA VAN GEEST
Legal Status:	Other
Date Became Current:	Not reported
Date Ended Current:	Not reported
Owner/Operator Address:	878 BRIAR CLIFF RD
Owner/Operator City,State,Zip:	THOUSAND OAKS, CA 91360
Owner/Operator Telephone:	805-338-9133
Owner/Operator Telephone Ext:	Not reported
Owner/Operator Fax:	Not reported
Owner/Operator Email:	Not reported

Historic Generators:

Receive Date:	20190508
Handler Name:	XPRESSGRAFIX INC DBA CAPTURED DIGITAL
Federal Waste Generator Description:	Not a generator, verified
State District Owner:	Not reported
Large Quantity Handler of Universal Waste:	No
Recognized Trader Importer:	No
Recognized Trader Exporter:	No
Spent Lead Acid Battery Importer:	No
Spent Lead Acid Battery Exporter:	No
Current Record:	Yes

Map ID
 Direction
 Distance
 Elevation

MAP FINDINGS

Site

Database(s)

EDR ID Number
 EPA ID Number

XPRESSGRAFIX INC DBA CAPTURED DIGITAL (Continued)

1025872739

Non Storage Recycler Activity: Not reported
 Electronic Manifest Broker: Not reported

List of NAICS Codes and Descriptions:

NAICS Code: 56299
 NAICS Description: ALL OTHER WASTE MANAGEMENT SERVICES

Facility Has Received Notices of Violations:

Violations: No Violations Found

Evaluation Action Summary:

Evaluations: No Evaluations Found

Q107
SW
1/8-1/4
0.239 mi.
1263 ft.

AUGAT MICROTECH
2520 TURQUOISE CIRCLE
NEWBURY PARK, CA

CA UST **U002169478**
N/A

Site 8 of 8 in cluster Q

Relative:
Lower
Actual:
673 ft.

VENTURA CO. UST:
 Name: AUGAT MICROTECH
 Address: 2520 TURQUOISE CIRCLE
 City: NEWBURY PARK
 Facility ID: D 861
 Facility Status: Inactive

R108
ENE
1/8-1/4
0.239 mi.
1264 ft.

METROPOLITAN LIFE
2001 CORPORATE CENTER
NEWBURY PARK, CA 91320

CA CPS-SLIC **S102230430**
CA CERS **N/A**

Site 2 of 3 in cluster R

Relative:
Higher
Actual:
687 ft.

SLIC REG 4:
 Region: 4
 Facility Status: No further action required
 SLIC: 0482
 Substance: VOCs
 Staff: Not reported

CPS-SLIC:

Name: METROPOLITAN LIFE
 Address: 2001 CORPORATE CENTER DR
 City,State,Zip: NEWBURY PARK, CA 91320
 Region: STATE
Facility Status: Completed - Case Closed
 Status Date: 12/13/1995
 Global Id: SLT43282280
 Lead Agency: LOS ANGELES RWQCB (REGION 4)
 Lead Agency Case Number: Not reported
 Latitude: 34.198172
 Longitude: -118.923536
 Case Type: Cleanup Program Site
 Case Worker: Not reported

Map ID
 Direction
 Distance
 Elevation

MAP FINDINGS

Site

Database(s)

EDR ID Number
 EPA ID Number

METROPOLITAN LIFE (Continued)

S102230430

Local Agency: Not reported
 RB Case Number: 0482
 File Location: Not reported
 Potential Media Affected: Not reported
 Potential Contaminants of Concern: Not reported
 Site History: Not reported

[Click here to access the California GeoTracker records for this facility:](#)

CERS:

Name: METROPOLITAN LIFE
 Address: 2001 CORPORATE CENTER DR
 City,State,Zip: NEWBURY PARK, CA 91320
 Site ID: 228668
 CERS ID: SLT43282280
 CERS Description: Cleanup Program Site

R109
ENE
1/8-1/4
0.239 mi.
1264 ft.

MVAP MEDICAL SUPPLIES-BRIAN MALCHOW
2001 CORPORATE CENTER DRIVE
NEWBURY PARK, CA 91320

RCRA NonGen / NLR

1024771185
CAC002991096

Site 3 of 3 in cluster R

Relative:
Higher
Actual:
687 ft.

RCRA NonGen / NLR:
 Date Form Received by Agency: 20181129
 Handler Name: MVAP MEDICAL SUPPLIES-BRIAN MALCHOW
 Handler Address: 2001 CORPORATE CENTER DRIVE
 Handler City,State,Zip: NEWBURY PARK, CA 91320
 EPA ID: CAC002991096
 Contact Name: MVAP MEDICAL SUPPLIES-BRIAN MALCHOW
 Contact Address: 2001 CORPORATE CENTER DRIVE
 Contact City,State,Zip: NEWBURY PARK, CA 91320
 Contact Telephone: 805-376-8100
 Contact Fax: Not reported
 Contact Email: KTELLOU@PRECISIONENV.COM
 Contact Title: Not reported
 EPA Region: 09
 Land Type: Not reported
 Federal Waste Generator Description: Not a generator, verified
 Non-Notifier: Not reported
 Biennial Report Cycle: Not reported
 Accessibility: Not reported
 Active Site Indicator: Handler Activities
 State District Owner: Not reported
 State District: Not reported
 Mailing Address: 2001 CORPORATE CENTER DRIVE
 Mailing City,State,Zip: NEWBURY PARK, CA 91320
 Owner Name: MVAP MEDICAL SUPPLIES-BRIAN MALCHOW
 Owner Type: Other
 Operator Name: MVAP MEDICAL SUPPLIES-BRIAN MALCHOW
 Operator Type: Other
 Short-Term Generator Activity: No
 Importer Activity: No
 Mixed Waste Generator: No
 Transporter Activity: No
 Transfer Facility Activity: No
 Recycler Activity with Storage: No

Map ID
 Direction
 Distance
 Elevation

MAP FINDINGS

Site

Database(s)

EDR ID Number
 EPA ID Number

MVAP MEDICAL SUPPLIES-BRIAN MALCHOW (Continued)

1024771185

Small Quantity On-Site Burner Exemption:	No
Smelting Melting and Refining Furnace Exemption:	No
Underground Injection Control:	No
Off-Site Waste Receipt:	No
Universal Waste Indicator:	Yes
Universal Waste Destination Facility:	Yes
Federal Universal Waste:	No
Active Site Fed-Reg Treatment Storage and Disposal Facility:	Not reported
Active Site Converter Treatment storage and Disposal Facility:	Not reported
Active Site State-Reg Treatment Storage and Disposal Facility:	Not reported
Active Site State-Reg Handler:	---
Federal Facility Indicator:	Not reported
Hazardous Secondary Material Indicator:	N
Sub-Part K Indicator:	Not reported
Commercial TSD Indicator:	No
Treatment Storage and Disposal Type:	Not reported
2018 GPRA Permit Baseline:	Not on the Baseline
2018 GPRA Renewals Baseline:	Not on the Baseline
Permit Renewals Workload Universe:	Not reported
Permit Workload Universe:	Not reported
Permit Progress Universe:	Not reported
Post-Closure Workload Universe:	Not reported
Closure Workload Universe:	Not reported
202 GPRA Corrective Action Baseline:	No
Corrective Action Workload Universe:	No
Subject to Corrective Action Universe:	No
Non-TSDFs Where RCRA CA has Been Imposed Universe:	No
TSDFs Potentially Subject to CA Under 3004 (u)/(v) Universe:	No
TSDFs Only Subject to CA under Discretionary Auth Universe:	No
Corrective Action Priority Ranking:	No NCAPS ranking
Environmental Control Indicator:	No
Institutional Control Indicator:	No
Human Exposure Controls Indicator:	N/A
Groundwater Controls Indicator:	N/A
Operating TSDF Universe:	Not reported
Full Enforcement Universe:	Not reported
Significant Non-Complier Universe:	No
Unaddressed Significant Non-Complier Universe:	No
Addressed Significant Non-Complier Universe:	No
Significant Non-Complier With a Compliance Schedule Universe:	No
Financial Assurance Required:	Not reported
Handler Date of Last Change:	20181220
Recognized Trader-Importer:	No
Recognized Trader-Exporter:	No
Importer of Spent Lead Acid Batteries:	No
Exporter of Spent Lead Acid Batteries:	No
Recycler Activity Without Storage:	No
Manifest Broker:	No
Sub-Part P Indicator:	No

Handler - Owner Operator:	
Owner/Operator Indicator:	Operator
Owner/Operator Name:	MVAP MEDICAL SUPPLIES-BRIAN MALCHOW
Legal Status:	Other
Date Became Current:	Not reported
Date Ended Current:	Not reported

Map ID
 Direction
 Distance
 Elevation

MAP FINDINGS

Site

Database(s)

EDR ID Number
 EPA ID Number

MVAP MEDICAL SUPPLIES-BRIAN MALCHOW (Continued)

1024771185

Owner/Operator Address: 2001 CORPORATE CENTER DRIVE
 Owner/Operator City,State,Zip: NEWBURY PARK, CA 91320
 Owner/Operator Telephone: 805-376-8100
 Owner/Operator Telephone Ext: Not reported
 Owner/Operator Fax: Not reported
 Owner/Operator Email: Not reported

Owner/Operator Indicator: Owner
 Owner/Operator Name: MVAP MEDICAL SUPPLIES-BRIAN MALCHOW
 Legal Status: Other
 Date Became Current: Not reported
 Date Ended Current: Not reported
 Owner/Operator Address: 2001 CORPORATE CENTER DRIVE
 Owner/Operator City,State,Zip: NEWBURY PARK, CA 91320
 Owner/Operator Telephone: 805-376-8100
 Owner/Operator Telephone Ext: Not reported
 Owner/Operator Fax: Not reported
 Owner/Operator Email: Not reported

Historic Generators:

Receive Date: 20181129
 Handler Name: MVAP MEDICAL SUPPLIES-BRIAN MALCHOW
 Federal Waste Generator Description: Not a generator, verified
 State District Owner: Not reported
 Large Quantity Handler of Universal Waste: No
 Recognized Trader Importer: No
 Recognized Trader Exporter: No
 Spent Lead Acid Battery Importer: No
 Spent Lead Acid Battery Exporter: No
 Current Record: Yes
 Non Storage Recycler Activity: Not reported
 Electronic Manifest Broker: Not reported

List of NAICS Codes and Descriptions:

NAICS Code: 56299
 NAICS Description: ALL OTHER WASTE MANAGEMENT SERVICES

Facility Has Received Notices of Violations:

Violations: No Violations Found

Evaluation Action Summary:

Evaluations: No Evaluations Found

110
 South
 1/4-1/2
 0.295 mi.
 1556 ft.
 Relative:
 Lower
 Actual:
 657 ft.

COMPSAT CORP. (FORMER)
850 LAWRENCE
NEWBURY PARK, CA 91320

CA CPS-SLIC
 CA CERS HAZ WASTE
 CA CERS TANKS
 CA VENTURA CO. BWT
 CA HAZNET
 CA NPDES
 CA CIWQS
 CA CERS
 CA HWTS

S105911498
 N/A

SLIC REG 4:
 Region: 4

Map ID
Direction
Distance
Elevation

MAP FINDINGS

Site

Database(s)

EDR ID Number
EPA ID Number

COMPSAT CORP. (FORMER) (Continued)

S105911498

Facility Status: No further action required
SLIC: 0765A
Substance: VOCs
Staff: Ana Velos

CPS-SLIC:

Name: FORMER COMPSAT CORP.
Address: 850 LAWRENCE DR
City,State,Zip: NEWBURY PARK, CA 91320
Region: STATE
Facility Status: Completed - Case Closed
Status Date: 04/01/1999
Global Id: SLT43619617
Lead Agency: LOS ANGELES RWQCB (REGION 4)
Lead Agency Case Number: Not reported
Latitude: 34.191337
Longitude: -118.929074
Case Type: Cleanup Program Site
Case Worker: Not reported
Local Agency: Not reported
RB Case Number: 0765A
File Location: Not reported
Potential Media Affected: Not reported
Potential Contaminants of Concern: Not reported
Site History: Not reported

[Click here to access the California GeoTracker records for this facility:](#)

CERS HAZ WASTE:

Name: COAST INDEX CO., INC.
Address: 850 LAWRENCE DR STE 200
City,State,Zip: NEWBURY PARK, CA 91320
Site ID: 107104
CERS ID: 10332475
CERS Description: Hazardous Waste Generator

Name: GENERAL PAVEMENT MANAGEMENT, INC.
Address: 850 LAWRENCE DR STE 100
City,State,Zip: NEWBURY PARK, CA 91320
Site ID: 356003
CERS ID: 10639033
CERS Description: Hazardous Waste Generator

CERS TANKS:

Name: GENERAL PAVEMENT MANAGEMENT, INC.
Address: 850 LAWRENCE DR STE 100
City,State,Zip: NEWBURY PARK, CA 91320
Site ID: 356003
CERS ID: 10639033
CERS Description: Aboveground Petroleum Storage

VENTURA CO. BWT:

Name: COAST INDEX CO., INC.
Address: 850 LAWRENCE DR 200
City,State,Zip: NEWBURY PARK, CA

Map ID
Direction
Distance
Elevation

MAP FINDINGS

Site

Database(s)

EDR ID Number
EPA ID Number

COMPSAT CORP. (FORMER) (Continued)

S105911498

Facility ID: FA0005231
Program: BUSINESS PLAN/HAZARDOUS WASTE GENERATOR

Name: COAST INDEX CO INC
Address: 850 LAWRENCE DR
City,State,Zip: NEWBURY PARK, CA
Facility ID: HM 2916
Program: Not reported

HAZNET:

Name: GENERAL PAVEMENT MANAGEMENT
Address: 850 LAWRENCE DR STE 100
Address 2: Not reported
City,State,Zip: THOUSAND OAKS, CA 913201508
Contact: FERNANDO SANCHEZ
Telephone: 8052231109
Mailing Name: Not reported
Mailing Address: 850 LAWRENCE DR STE 100

Year: 2015
Gepaid: CAC002824452
TSD EPA ID: CAT080013352
CA Waste Code: 343 - Unspecified organic liquid mixture
Disposal Method: H039 - Other Recovery Of Reclamation For Reuse Including Acid
Regeneration, Organics Recovery Ect

Tons: 1.275

Additional Info:

Year: 2015
Gen EPA ID: CAC002824452

Shipment Date: 20150807
Creation Date: 11/4/2015 22:15:23
Receipt Date: 20150817
Manifest ID: 014075559JJK
Trans EPA ID: CAD983609678
Trans Name: BLACK GOLD INDUSTRIES
Trans 2 EPA ID: Not reported
Trans 2 Name: Not reported
TSD EPA ID: CAT080013352
Trans Name: DEMENNO-KERDOON
TSD Alt EPA ID: Not reported
TSD Alt Name: Not reported
Waste Code Description: 343 - Unspecified organic liquid mixture
RCRA Code: Not reported
Meth Code: H039 - Other Recovery Of Reclamation For Reuse Including Acid
Regeneration, Organics Recovery Ect

Quantity Tons: 1.275
Waste Quantity: 375
Quantity Unit: G
Additional Code 1: Not reported
Additional Code 2: Not reported
Additional Code 3: Not reported
Additional Code 4: Not reported
Additional Code 5: Not reported

Map ID
Direction
Distance
Elevation

MAP FINDINGS

Site

Database(s)

EDR ID Number
EPA ID Number

COMPSAT CORP. (FORMER) (Continued)

S105911498

NPDES:

Name: COAST INDEX CO
Address: 850 LAWRENCE DR
City,State,Zip: NEWBURY PARK, CA 91320
Facility Status: Active
NPDES Number: CAS000001
Region: 4
Agency Number: 0
Regulatory Measure ID: 192845
Place ID: Not reported
Order Number: 97-03-DWQ
WDID: 4 56I018095
Regulatory Measure Type: Enrollee
Program Type: Industrial
Adoption Date Of Regulatory Measure: Not reported
Effective Date Of Regulatory Measure: 04/22/2003
Termination Date Of Regulatory Measure: Not reported
Expiration Date Of Regulatory Measure: Not reported
Discharge Address: 850 Lawrence Dr
Discharge Name: Graham Rice
Discharge City: Newbury Park
Discharge State: California
Discharge Zip: 91320
Status: Not reported
Status Date: Not reported
Operator Name: Not reported
Operator Address: Not reported
Operator City: Not reported
Operator State: Not reported
Operator Zip: Not reported

NPDES as of 03/2018:

NPDES Number: CAS000001
Status: Active
Agency Number: 0
Region: 4
Regulatory Measure ID: 192845
Order Number: 97-03-DWQ
Regulatory Measure Type: Enrollee
Place ID: Not reported
WDID: 4 56I018095
Program Type: Industrial
Adoption Date Of Regulatory Measure: Not reported
Effective Date Of Regulatory Measure: 04/22/2003
Expiration Date Of Regulatory Measure: Not reported
Termination Date Of Regulatory Measure: Not reported
Discharge Name: Graham Rice
Discharge Address: 850 Lawrence Dr
Discharge City: Newbury Park
Discharge State: California
Discharge Zip: 91320
Received Date: Not reported
Processed Date: Not reported
Status: Not reported
Status Date: Not reported
Place Size: Not reported
Place Size Unit: Not reported

Map ID
Direction
Distance
Elevation

MAP FINDINGS

Site

Database(s)

EDR ID Number
EPA ID Number

COMPSAT CORP. (FORMER) (Continued)

S105911498

Contact:	Not reported
Contact Title:	Not reported
Contact Phone:	Not reported
Contact Phone Ext:	Not reported
Contact Email:	Not reported
Operator Name:	Not reported
Operator Address:	Not reported
Operator City:	Not reported
Operator State:	Not reported
Operator Zip:	Not reported
Operator Contact:	Not reported
Operator Contact Title:	Not reported
Operator Contact Phone:	Not reported
Operator Contact Phone Ext:	Not reported
Operator Contact Email:	Not reported
Operator Type:	Not reported
Developer:	Not reported
Developer Address:	Not reported
Developer City:	Not reported
Developer State:	Not reported
Developer Zip:	Not reported
Developer Contact:	Not reported
Developer Contact Title:	Not reported
Constype Linear Utility Ind:	Not reported
Emergency Phone:	Not reported
Emergency Phone Ext:	Not reported
Constype Above Ground Ind:	Not reported
Constype Below Ground Ind:	Not reported
Constype Cable Line Ind:	Not reported
Constype Comm Line Ind:	Not reported
Constype Commercial Ind:	Not reported
Constype Electrical Line Ind:	Not reported
Constype Gas Line Ind:	Not reported
Constype Industrial Ind:	Not reported
Constype Other Description:	Not reported
Constype Other Ind:	Not reported
Constype Recons Ind:	Not reported
Constype Residential Ind:	Not reported
Constype Transport Ind:	Not reported
Constype Utility Description:	Not reported
Constype Utility Ind:	Not reported
Constype Water Sewer Ind:	Not reported
Dir Discharge Uswater Ind:	Not reported
Receiving Water Name:	Not reported
Certifier:	Not reported
Certifier Title:	Not reported
Certification Date:	Not reported
Primary Sic:	Not reported
Secondary Sic:	Not reported
Tertiary Sic:	Not reported
NPDES Number:	Not reported
Status:	Not reported
Agency Number:	Not reported
Region:	4
Regulatory Measure ID:	192845
Order Number:	Not reported

Map ID
Direction
Distance
Elevation

MAP FINDINGS

Site

Database(s)

EDR ID Number
EPA ID Number

COMPSAT CORP. (FORMER) (Continued)

S105911498

Regulatory Measure Type:	Industrial
Place ID:	Not reported
WDID:	4 561018095
Program Type:	Not reported
Adoption Date Of Regulatory Measure:	Not reported
Effective Date Of Regulatory Measure:	Not reported
Expiration Date Of Regulatory Measure:	Not reported
Termination Date Of Regulatory Measure:	Not reported
Discharge Name:	Not reported
Discharge Address:	Not reported
Discharge City:	Not reported
Discharge State:	Not reported
Discharge Zip:	Not reported
Received Date:	05/09/2008
Processed Date:	04/22/2003
Status:	Active
Status Date:	04/22/2003
Place Size:	166022
Place Size Unit:	SqFt
Contact:	GRAHAM Rice
Contact Title:	President
Contact Phone:	8054996844
Contact Phone Ext:	Not reported
Contact Email:	graham@coastindex.com
Operator Name:	Graham Rice
Operator Address:	850 Lawrence Dr
Operator City:	Newbury Park
Operator State:	California
Operator Zip:	91320
Operator Contact:	GRAHAM Rice
Operator Contact Title:	PRESIDENT
Operator Contact Phone:	805-499-6844
Operator Contact Phone Ext:	Not reported
Operator Contact Email:	Graham Rice <graham@coastindex.com>
Operator Type:	Other
Developer:	Not reported
Developer Address:	Not reported
Developer City:	Not reported
Developer State:	California
Developer Zip:	Not reported
Developer Contact:	Not reported
Developer Contact Title:	Not reported
Constype Linear Utility Ind:	Not reported
Emergency Phone:	805-499-6844
Emergency Phone Ext:	Not reported
Constype Above Ground Ind:	Not reported
Constype Below Ground Ind:	Not reported
Constype Cable Line Ind:	Not reported
Constype Comm Line Ind:	Not reported
Constype Commercial Ind:	Not reported
Constype Electrical Line Ind:	Not reported
Constype Gas Line Ind:	Not reported
Constype Industrial Ind:	Not reported
Constype Other Description:	Not reported
Constype Other Ind:	Not reported
Constype Recons Ind:	Not reported
Constype Residential Ind:	Not reported

Map ID
Direction
Distance
Elevation

MAP FINDINGS

Site

Database(s)

EDR ID Number
EPA ID Number

COMPSAT CORP. (FORMER) (Continued)

S105911498

Constype Transport Ind: Not reported
Constype Utility Description: Not reported
Constype Utility Ind: Not reported
Constype Water Sewer Ind: Not reported
Dir Discharge Uswater Ind: N
Receiving Water Name: CALLEGUAS CREEK
Certifier: Graham Rice
Certifier Title: President
Certification Date: 23-JUN-15
Primary Sic: 2671-Packaging Paper and Plastics Film, Coated and Laminated
Secondary Sic: 2759-Commercial Printing, NEC
Tertiary Sic: Not reported

Name: COAST INDEX CO
Address: 850 LAWRENCE DR
City,State,Zip: NEWBURY PARK, CA 91320
Facility Status: Not reported
NPDES Number: Not reported
Region: Not reported
Agency Number: Not reported
Regulatory Measure ID: Not reported
Place ID: Not reported
Order Number: Not reported
WDID: 4 56I018095
Regulatory Measure Type: Industrial
Program Type: Not reported
Adoption Date Of Regulatory Measure: Not reported
Effective Date Of Regulatory Measure: Not reported
Termination Date Of Regulatory Measure: Not reported
Expiration Date Of Regulatory Measure: Not reported
Discharge Address: Not reported
Discharge Name: Not reported
Discharge City: Not reported
Discharge State: Not reported
Discharge Zip: Not reported
Status: Active
Status Date: 04/22/2003
Operator Name: Graham Rice
Operator Address: 850 Lawrence Dr
Operator City: Newbury Park
Operator State: California
Operator Zip: 91320

NPDES as of 03/2018:

NPDES Number: CAS000001
Status: Active
Agency Number: 0
Region: 4
Regulatory Measure ID: 192845
Order Number: 97-03-DWQ
Regulatory Measure Type: Enrollee
Place ID: Not reported
WDID: 4 56I018095
Program Type: Industrial
Adoption Date Of Regulatory Measure: Not reported
Effective Date Of Regulatory Measure: 04/22/2003
Expiration Date Of Regulatory Measure: Not reported

Map ID
Direction
Distance
Elevation

MAP FINDINGS

Site

Database(s)

EDR ID Number
EPA ID Number

COMPSAT CORP. (FORMER) (Continued)

S105911498

Termination Date Of Regulatory Measure: Not reported
Discharge Name: Graham Rice
Discharge Address: 850 Lawrence Dr
Discharge City: Newbury Park
Discharge State: California
Discharge Zip: 91320
Received Date: Not reported
Processed Date: Not reported
Status: Not reported
Status Date: Not reported
Place Size: Not reported
Place Size Unit: Not reported
Contact: Not reported
Contact Title: Not reported
Contact Phone: Not reported
Contact Phone Ext: Not reported
Contact Email: Not reported
Operator Name: Not reported
Operator Address: Not reported
Operator City: Not reported
Operator State: Not reported
Operator Zip: Not reported
Operator Contact: Not reported
Operator Contact Title: Not reported
Operator Contact Phone: Not reported
Operator Contact Phone Ext: Not reported
Operator Contact Email: Not reported
Operator Type: Not reported
Developer: Not reported
Developer Address: Not reported
Developer City: Not reported
Developer State: Not reported
Developer Zip: Not reported
Developer Contact: Not reported
Developer Contact Title: Not reported
Constype Linear Utility Ind: Not reported
Emergency Phone: Not reported
Emergency Phone Ext: Not reported
Constype Above Ground Ind: Not reported
Constype Below Ground Ind: Not reported
Constype Cable Line Ind: Not reported
Constype Comm Line Ind: Not reported
Constype Commercial Ind: Not reported
Constype Electrical Line Ind: Not reported
Constype Gas Line Ind: Not reported
Constype Industrial Ind: Not reported
Constype Other Description: Not reported
Constype Other Ind: Not reported
Constype Recons Ind: Not reported
Constype Residential Ind: Not reported
Constype Transport Ind: Not reported
Constype Utility Description: Not reported
Constype Utility Ind: Not reported
Constype Water Sewer Ind: Not reported
Dir Discharge Uswater Ind: Not reported
Receiving Water Name: Not reported
Certifier: Not reported

Map ID
Direction
Distance
Elevation

MAP FINDINGS

Site

Database(s)

EDR ID Number
EPA ID Number

COMPSAT CORP. (FORMER) (Continued)

S105911498

Certifier Title:	Not reported
Certification Date:	Not reported
Primary Sic:	Not reported
Secondary Sic:	Not reported
Tertiary Sic:	Not reported
NPDES Number:	Not reported
Status:	Not reported
Agency Number:	Not reported
Region:	4
Regulatory Measure ID:	192845
Order Number:	Not reported
Regulatory Measure Type:	Industrial
Place ID:	Not reported
WDID:	4 561018095
Program Type:	Not reported
Adoption Date Of Regulatory Measure:	Not reported
Effective Date Of Regulatory Measure:	Not reported
Expiration Date Of Regulatory Measure:	Not reported
Termination Date Of Regulatory Measure:	Not reported
Discharge Name:	Not reported
Discharge Address:	Not reported
Discharge City:	Not reported
Discharge State:	Not reported
Discharge Zip:	Not reported
Received Date:	05/09/2008
Processed Date:	04/22/2003
Status:	Active
Status Date:	04/22/2003
Place Size:	166022
Place Size Unit:	SqFt
Contact:	GRAHAM Rice
Contact Title:	President
Contact Phone:	8054996844
Contact Phone Ext:	Not reported
Contact Email:	graham@coastindex.com
Operator Name:	Graham Rice
Operator Address:	850 Lawrence Dr
Operator City:	Newbury Park
Operator State:	California
Operator Zip:	91320
Operator Contact:	GRAHAM Rice
Operator Contact Title:	PRESIDENT
Operator Contact Phone:	805-499-6844
Operator Contact Phone Ext:	Not reported
Operator Contact Email:	Graham Rice <graham@coastindex.com>
Operator Type:	Other
Developer:	Not reported
Developer Address:	Not reported
Developer City:	Not reported
Developer State:	California
Developer Zip:	Not reported
Developer Contact:	Not reported
Developer Contact Title:	Not reported
Constype Linear Utility Ind:	Not reported
Emergency Phone:	805-499-6844
Emergency Phone Ext:	Not reported

Map ID
Direction
Distance
Elevation

MAP FINDINGS

Site

Database(s)

EDR ID Number
EPA ID Number

COMPSAT CORP. (FORMER) (Continued)

S105911498

Constype Above Ground Ind: Not reported
Constype Below Ground Ind: Not reported
Constype Cable Line Ind: Not reported
Constype Comm Line Ind: Not reported
Constype Commercial Ind: Not reported
Constype Electrical Line Ind: Not reported
Constype Gas Line Ind: Not reported
Constype Industrial Ind: Not reported
Constype Other Description: Not reported
Constype Other Ind: Not reported
Constype Recons Ind: Not reported
Constype Residential Ind: Not reported
Constype Transport Ind: Not reported
Constype Utility Description: Not reported
Constype Utility Ind: Not reported
Constype Water Sewer Ind: Not reported
Dir Discharge Uswater Ind: N
Receiving Water Name: CALLEGUAS CREEK
Certifier: Graham Rice
Certifier Title: President
Certification Date: 23-JUN-15
Primary Sic: 2671-Packaging Paper and Plastics Film, Coated and Laminated
Secondary Sic: 2759-Commercial Printing, NEC
Tertiary Sic: Not reported

CIWQS:

Name: COAST INDEX CO
Address: 850 LAWRENCE DR
City,State,Zip: NEWBURY PARK, CA 91320
Agency: Graham Rice
Agency Address: 850 Lawrence Dr, Newbury Park, CA 91320
Place/Project Type: Industrial - Packaging Paper and Plastics Film, Coated and Laminated
SIC/NAICS: 2671(+)
Region: 4
Program: INDSTW
Regulatory Measure Status: Active
Regulatory Measure Type: Storm water industrial
Order Number: 2014-0057-DWQ
WDID: 4 56I018095
NPDES Number: CAS000001
Adoption Date: Not reported
Effective Date: 04/22/2003
Termination Date: Not reported
Expiration/Review Date: Not reported
Design Flow: Not reported
Major/Minor: Not reported
Complexity: Not reported
TTWQ: Not reported
Enforcement Actions within 5 years: 0
Violations within 5 years: 0
Latitude: 34.18996
Longitude: -118.92993

CERS:

Name: GENERAL PAVEMENT MANAGEMENT, INC.

Map ID
Direction
Distance
Elevation

MAP FINDINGS

Site

Database(s)

EDR ID Number
EPA ID Number

COMPSAT CORP. (FORMER) (Continued)

S105911498

Address: 850 LAWRENCE DR STE 100
City,State,Zip: NEWBURY PARK, CA 91320
Site ID: 356003
CERS ID: 10639033
CERS Description: Chemical Storage Facilities

Violations:

Site ID: 356003
Site Name: General Pavement Management, Inc.
Violation Date: 12-20-2018
Citation: HSC 6.67 25270.4.5 (a) - California Health and Safety Code, Chapter 6.67, Section(s) 25270.4.5 (a)

Violation Description: Failure to amend the SPCC Plan within 6 months: 1. When the facility has had a change in design, construction, operation, or maintenance which affects the facility's discharge potential. AND/OR 2. To include more effective proven technology at the time of the 5-year SPCC Plan review and evaluation.

Violation Notes: Returned to compliance on 01/17/2019.

Violation Division: Ventura County Environmental Health
Violation Program: APSA
Violation Source: CERS,

Site ID: 356003
Site Name: General Pavement Management, Inc.
Violation Date: 03-09-2016
Citation: HSC 6.67 25270.4.5(a) - California Health and Safety Code, Chapter 6.67, Section(s) 25270.4.5(a)

Violation Description: Failure to promptly correct the causes of leaks that result in accumulations of oil in diked areas.

Violation Notes: Returned to compliance on 04/01/2016.

Violation Division: Ventura County Environmental Health
Violation Program: APSA
Violation Source: CERS,

Site ID: 356003
Site Name: General Pavement Management, Inc.
Violation Date: 03-09-2016
Citation: HSC 6.67 25270.4.5(a) - California Health and Safety Code, Chapter 6.67, Section(s) 25270.4.5(a)

Violation Description: Failure to provide and maintain adequate secondary containment.

Violation Notes: Returned to compliance on 04/01/2016.

Violation Division: Ventura County Environmental Health
Violation Program: APSA
Violation Source: CERS,

Site ID: 356003
Site Name: General Pavement Management, Inc.
Violation Date: 12-20-2018
Citation: 19 CCR 6.67 25270.4.5(a) - California Code of Regulations, Title 19, Chapter 6.67, Section(s) 25270.4.5(a)

Violation Description: Failure to provide a written commitment of manpower, equipment, and materials required to expeditiously control and remove any discharge that may be harmful when claiming impracticability of appropriate containment/diversionary structures.

Violation Notes: Returned to compliance on 12/20/2018.

Violation Division: Ventura County Environmental Health
Violation Program: APSA
Violation Source: CERS,

Map ID
Direction
Distance
Elevation

MAP FINDINGS

Site

Database(s)

EDR ID Number
EPA ID Number

COMPSAT CORP. (FORMER) (Continued)

S105911498

Site ID: 356003
Site Name: General Pavement Management, Inc.
Violation Date: 12-17-2015
Citation: HSC 6.67 25270.4.5(a) - California Health and Safety Code, Chapter 6.67, Section(s) 25270.4.5(a)
Violation Description: Failure to provide and maintain adequate secondary containment.
Violation Notes: Returned to compliance on 02/15/2016.
Violation Division: Ventura County Environmental Health
Violation Program: APSA
Violation Source: CERS,

Site ID: 356003
Site Name: General Pavement Management, Inc.
Violation Date: 12-20-2018
Citation: HSC 6.67 25270.4.5(a) - California Health and Safety Code, Chapter 6.67, Section(s) 25270.4.5(a)
Violation Description: Failure to address in the SPCC Plan the type of oil and storage capacity for each fixed container, and either the type of oil and storage capacity for each mobile or portable container, or an estimate of the potential number of mobile or portable containers, the types of oil, and anticipated storage capacities.
Violation Notes: Returned to compliance on 01/17/2019.
Violation Division: Ventura County Environmental Health
Violation Program: APSA
Violation Source: CERS,

Site ID: 356003
Site Name: General Pavement Management, Inc.
Violation Date: 10-28-2015
Citation: HSC 6.95 25508(a)(1) - California Health and Safety Code, Chapter 6.95, Section(s) 25508(a)(1)
Violation Description: Failure to complete and electronically submit a site map with all required content.
Violation Notes: Returned to compliance on 11/26/2015.
Violation Division: Ventura County Environmental Health
Violation Program: HMRRP
Violation Source: CERS,

Site ID: 356003
Site Name: General Pavement Management, Inc.
Violation Date: 03-09-2016
Citation: 22 CCR 12 66262.34(f) - California Code of Regulations, Title 22, Chapter 12, Section(s) 66262.34(f)
Violation Description: Failure to properly label hazardous waste accumulation containers with the following requirements: "Hazardous Waste", name and address of the generator, physical and chemical characteristics of the Hazardous Waste, and starting accumulation date.
Violation Notes: Returned to compliance on 04/01/2016.
Violation Division: Ventura County Environmental Health
Violation Program: HW
Violation Source: CERS,

Site ID: 356003
Site Name: General Pavement Management, Inc.
Violation Date: 12-17-2015
Citation: HSC 6.67 25270.4.5(a) - California Health and Safety Code, Chapter 6.67, Section(s) 25270.4.5(a)

Map ID
Direction
Distance
Elevation

MAP FINDINGS

Site

Database(s)

EDR ID Number
EPA ID Number

COMPSAT CORP. (FORMER) (Continued)

S105911498

Violation Description: Failure to prepare and implement a Spill Prevention Control and Countermeasure (SPCC) Plan .

Violation Notes: Returned to compliance on 02/15/2016.

Violation Division: Ventura County Environmental Health

Violation Program: APSA

Violation Source: CERS,

Site ID: 356003

Site Name: General Pavement Management, Inc.

Violation Date: 12-20-2018

Citation: HSC 6.67 25270.4.5(a) - California Health and Safety Code, Chapter 6.67, Section(s) 25270.4.5(a)

Violation Description: "Failure to prepare an SPCC Plan which fulfills all basic requirements that include: 1. The SPCC Plan must be prepared in accordance with good engineering practices. 2. Have full approval of management at a level of authority to commit the necessary resources to fully implement the SPCC Plan. 3. Prepare the SPCC Plan in writing. 4. Follow the sequence of the SPCC rule or include a cross-reference. 5. If the SPCC Plan calls for additional procedures, methods, or equipment not yet fully operational, discuss the items in separate paragraphs."

Violation Notes: Returned to compliance on 01/17/2019.

Violation Division: Ventura County Environmental Health

Violation Program: APSA

Violation Source: CERS,

Site ID: 356003

Site Name: General Pavement Management, Inc.

Violation Date: 07-09-2018

Citation: HSC 6.95 25508.1(a)-(f) - California Health and Safety Code, Chapter 6.95, Section(s) 25508.1(a)-(f)

Violation Description: Failure to electronically update business plan within 30 days of any one of the following events: A 100 percent or more increase in the quantity of a previously disclosed material. Any handling of a previously undisclosed hazardous materials at or above reportable quantities. A change of business address, business ownership, or business name. A substantial change in the handler's operations that requires modification to any portion of the business plan.

Violation Notes: Returned to compliance on 08/07/2018.

Violation Division: Ventura County Environmental Health

Violation Program: HMRRP

Violation Source: CERS,

Site ID: 356003

Site Name: General Pavement Management, Inc.

Violation Date: 07-09-2018

Citation: HSC 6.67 25270.4.5(a) - California Health and Safety Code, Chapter 6.67, Section(s) 25270.4.5(a)

Violation Description: Failure to provide the following training to all oil-handling personnel: 1. Operation and maintenance of equipment to prevent discharges. 2. Discharge procedure protocols. 3. Applicable pollution control laws, rules, and regulations. 4. General facility operations. 5. Contents of the SPCC Plan.

Violation Notes: Returned to compliance on 08/07/2018.

Violation Division: Ventura County Environmental Health

Violation Program: APSA

Violation Source: CERS,

Map ID
Direction
Distance
Elevation

MAP FINDINGS

Site

Database(s)

EDR ID Number
EPA ID Number

COMPSAT CORP. (FORMER) (Continued)

S105911498

Site ID: 356003
Site Name: General Pavement Management, Inc.
Violation Date: 12-20-2018
Citation: HSC 6.67 25270.4.5(a) - California Health and Safety Code, Chapter 6.67, Section(s) 25270.4.5(a)
Violation Description: Failure to comply with one or more of the following requirements: 1. Have record of inspections and integrity tests signed by the appropriate supervisor or inspector. 2. Keep written procedures and records of inspections and integrity tests for at least three years. 3. Keep comparison records.
Violation Notes: Returned to compliance on 01/17/2019.
Violation Division: Ventura County Environmental Health
Violation Program: APSA
Violation Source: CERS,

Site ID: 356003
Site Name: General Pavement Management, Inc.
Violation Date: 12-17-2015
Citation: HSC 6.67 25270.4.5(a) - California Health and Safety Code, Chapter 6.67, Section(s) 25270.4.5(a)
Violation Description: Failure to engineer or update each container installation to avoid discharges by providing at least one of the following devices: 1. An audible or visual high liquid level alarm. 2. High liquid level pump cutoff devices. 3. Audible or code signal communications between tank gauger and pumping station. 4. A fast response system for determining liquid levels, such as computers, telepulse or direct vision gauges.
Violation Notes: Returned to compliance on 02/15/2016.
Violation Division: Ventura County Environmental Health
Violation Program: APSA
Violation Source: CERS,

Site ID: 356003
Site Name: General Pavement Management, Inc.
Violation Date: 07-09-2018
Citation: HSC 6.67 25270.4.5(a) - California Health and Safety Code, Chapter 6.67, Section(s) 25270.4.5(a)
Violation Description: Failure to comply with one or more of the following requirements: 1. Have record of inspections and integrity tests signed by the appropriate supervisor or inspector. 2. Keep written procedures and records of inspections and integrity tests for at least three years. 3. Keep comparison records.
Violation Notes: Returned to compliance on 08/07/2018.
Violation Division: Ventura County Environmental Health
Violation Program: APSA
Violation Source: CERS,

Site ID: 356003
Site Name: General Pavement Management, Inc.
Violation Date: 08-19-2015
Citation: HSC 6.11 25404(e)(4) - California Health and Safety Code, Chapter 6.11, Section(s) 25404(e)(4)
Violation Description: Failure to report program data electronically.
Violation Notes: Returned to compliance on 09/18/2015.
Violation Division: Ventura County Environmental Health
Violation Program: HW
Violation Source: CERS,

Map ID
Direction
Distance
Elevation

MAP FINDINGS

Site

Database(s)

EDR ID Number
EPA ID Number

COMPSAT CORP. (FORMER) (Continued)

S105911498

Site ID: 356003
Site Name: General Pavement Management, Inc.
Violation Date: 07-09-2018
Citation: HSC 6.5 25123.3(h)(2) - California Health and Safety Code, Chapter 6.5, Section(s) 25123.3(h)(2)
Violation Description: Failure to determine the status of any hazardous waste if a signed copy of the manifest isn t received within 35 days of the date the waste was accepted by the initial transporter and/or to submit an Exception Report to DTSC if a signed copy of the manifest isn t received within 60 days of the date the waste was accepted by the initial transporter.
Violation Notes: Returned to compliance on 08/07/2018.
Violation Division: Ventura County Environmental Health
Violation Program: HW
Violation Source: CERS,

Site ID: 356003
Site Name: General Pavement Management, Inc.
Violation Date: 07-09-2018
Citation: HSC 6.67 25270.4.5(a) - California Health and Safety Code, Chapter 6.67, Section(s) 25270.4.5(a)
Violation Description: Failure of a Tier I qualified facility to certify the SPCC Plan according to 40 CFR 112.6(a)(1) if a technical change has been made to the facility design, construction, operation, or maintenance.
Violation Notes: Returned to compliance on 08/07/2018.
Violation Division: Ventura County Environmental Health
Violation Program: APSA
Violation Source: CERS,

Site ID: 356003
Site Name: General Pavement Management, Inc.
Violation Date: 10-28-2015
Citation: HSC 6.95 25508.1(a)-(e) - California Health and Safety Code, Chapter 6.95, Section(s) 25508.1(a)-(e)
Violation Description: Failure to electronically update business plan within 30 days of any one of the following events: A 100 percent or more increase in the quantity of a previously disclosed material. Any handling of a previously undisclosed hazardous materials at or above reportable quantities. A change of business address, business ownership, or business name.
Violation Notes: Returned to compliance on 11/26/2015.
Violation Division: Ventura County Environmental Health
Violation Program: HMRRP
Violation Source: CERS,

Site ID: 356003
Site Name: General Pavement Management, Inc.
Violation Date: 10-28-2015
Citation: HSC 6.5 Multiple Sections - California Health and Safety Code, Chapter 6.5, Section(s) Multiple Sections
Violation Description: Haz Waste Generator Program - Operations/Maintenance - General
Violation Notes: Returned to compliance on 12/10/2015.
Violation Division: Ventura County Environmental Health
Violation Program: HW
Violation Source: CERS,

Site ID: 356003

Map ID
Direction
Distance
Elevation

MAP FINDINGS

Site

Database(s)

EDR ID Number
EPA ID Number

COMPSAT CORP. (FORMER) (Continued)

S105911498

Site Name: General Pavement Management, Inc.
Violation Date: 10-28-2015
Citation: HSC 6.67 25270.4.5(a) - California Health and Safety Code, Chapter 6.67, Section(s) 25270.4.5(a)
Violation Description: Failure to provide and maintain adequate secondary containment.
Violation Notes: Returned to compliance on 12/17/2015.
Violation Division: Ventura County Environmental Health
Violation Program: APSA
Violation Source: CERS,

Site ID: 356003
Site Name: General Pavement Management, Inc.
Violation Date: 12-17-2015
Citation: HSC 6.67 25270.4.5(a) - California Health and Safety Code, Chapter 6.67, Section(s) 25270.4.5(a)
Violation Description: Failure to meet the conditions of a Tier I or Tier II Qualified Facility: A Tier II qualified facility is one that has had no single discharge exceeding 1,000 U.S. gallons or no two discharges each exceeding 42 U.S. gallons within any twelve month period in the three years prior to the SPCC Plan self-certification date, or since becoming subject to this part if the facility has been in operation for less than three years (other than discharges that are the result of natural disasters, acts of war, or terrorism), and has an aggregate aboveground oil storage capacity of 10,000 U.S. gallons or less. A Tier I qualified facility meets the qualification criteria of a Tier II qualified facility and has no individual aboveground oil storage container with a capacity greater than 5,000 U.S. gallons.
Violation Notes: Returned to compliance on 02/15/2016.
Violation Division: Ventura County Environmental Health
Violation Program: APSA
Violation Source: CERS,

Site ID: 356003
Site Name: General Pavement Management, Inc.
Violation Date: 07-09-2018
Citation: HSC 6.67 25270.4.5(a) - California Health and Safety Code, Chapter 6.67, Section(s) 25270.4.5(a)
Violation Description: Failure to promptly correct visible discharges and promptly remove any accumulations of oil in diked areas.
Violation Notes: Returned to compliance on 08/07/2018.
Violation Division: Ventura County Environmental Health
Violation Program: APSA
Violation Source: CERS,

Site ID: 356003
Site Name: General Pavement Management, Inc.
Violation Date: 10-28-2015
Citation: HSC 6.95 25508(a)(1) - California Health and Safety Code, Chapter 6.95, Section(s) 25508(a)(1)
Violation Description: Failure to establish and electronically submit an adequate emergency response plan and procedures for a release or threatened release of a hazardous material.
Violation Notes: Returned to compliance on 11/26/2015.
Violation Division: Ventura County Environmental Health
Violation Program: HMRRP
Violation Source: CERS,

Map ID
Direction
Distance
Elevation

MAP FINDINGS

Site

Database(s)

EDR ID Number
EPA ID Number

COMPSAT CORP. (FORMER) (Continued)

S105911498

Site ID: 356003
Site Name: General Pavement Management, Inc.
Violation Date: 10-28-2015
Citation: HSC 6.67 25270.4.5(a) - California Health and Safety Code, Chapter 6.67, Section(s) 25270.4.5(a)
Violation Description: Failure to prepare and implement a Spill Prevention Control and Countermeasure (SPCC) Plan .
Violation Notes: Returned to compliance on 12/17/2015.
Violation Division: Ventura County Environmental Health
Violation Program: APSA
Violation Source: CERS,

Site ID: 356003
Site Name: General Pavement Management, Inc.
Violation Date: 03-09-2016
Citation: 40 CFR 1 265.31 - U.S. Code of Federal Regulations, Title 40, Chapter 1, Section(s) 265.31
Violation Description: Failure to maintain and operate the facility to minimize the possibility of a fire, explosion, or any unplanned sudden or non-sudden release of hazardous waste or hazardous waste constituents to the air, soil, or surface water which could threaten human health or the environment..
Violation Notes: Returned to compliance on 04/01/2016.
Violation Division: Ventura County Environmental Health
Violation Program: HW
Violation Source: CERS,

Site ID: 356003
Site Name: General Pavement Management, Inc.
Violation Date: 07-09-2018
Citation: HSC 6.95 25505(a)(4) - California Health and Safety Code, Chapter 6.95, Section(s) 25505(a)(4)
Violation Description: Failure to provide initial and annual training to all employees in safety procedures in the event of a release or threatened release of a hazardous material or failure to document and maintain training records for a minimum of three years.
Violation Notes: Returned to compliance on 08/07/2018.
Violation Division: Ventura County Environmental Health
Violation Program: HMRRP
Violation Source: CERS,

Site ID: 356003
Site Name: General Pavement Management, Inc.
Violation Date: 12-20-2018
Citation: HSC 6.67 25270.4.5(a) - California Health and Safety Code, Chapter 6.67, Section(s) 25270.4.5(a)
Violation Description: Failure to conduct spill prevention briefing for oil-handling personnel at least once a year to assure adequate understanding of the SPCC Plan.
Violation Notes: Returned to compliance on 01/17/2019.
Violation Division: Ventura County Environmental Health
Violation Program: APSA
Violation Source: CERS,

Site ID: 356003
Site Name: General Pavement Management, Inc.
Violation Date: 07-09-2018

Map ID
Direction
Distance
Elevation

MAP FINDINGS

Site

Database(s)

EDR ID Number
EPA ID Number

COMPSAT CORP. (FORMER) (Continued)

S105911498

Citation: 22 CCR 12 66262.34(f) - California Code of Regulations, Title 22, Chapter 12, Section(s) 66262.34(f)
Violation Description: Failure to properly label hazardous waste accumulation containers and portable tanks with the following requirements: "Hazardous Waste", name and address of the generator, physical and chemical characteristics of the Hazardous Waste, and starting accumulation date.
Violation Notes: Returned to compliance on 08/07/2018.
Violation Division: Ventura County Environmental Health
Violation Program: HW
Violation Source: CERS,

Site ID: 356003
Site Name: General Pavement Management, Inc.
Violation Date: 12-17-2015
Citation: HSC 6.67 25270.4.5(a) - California Health and Safety Code, Chapter 6.67, Section(s) 25270.4.5(a)
Violation Description: Failure to comply with all of the following requirements: 1. Failure to conduct inspections and tests in accordance with written procedures that you or a certifying engineer have developed for the facility. 2. Failure to sign written procedures and/or a record of inspections and/or customary business records by the appropriate supervisor or inspector. 3. Failure to keep written procedures and/or a record of inspections and/or customary business records with the plan. AND 4. Failure to maintain written procedures and/or a record of inspections and/or customary business records for three years.
Violation Notes: Returned to compliance on 02/15/2016.
Violation Division: Ventura County Environmental Health
Violation Program: APSA
Violation Source: CERS,

Evaluation:
Eval General Type: Other/Unknown
Eval Date: 07-09-2018
Violations Found: Yes
Eval Type: Other, not routine, done by local agency
Eval Notes: SPOT CHECK INSPECTION
Eval Division: Ventura County Environmental Health
Eval Program: APSA
Eval Source: CERS,

Eval General Type: Other/Unknown
Eval Date: 10-28-2015
Violations Found: Yes
Eval Type: Other, not routine, done by local agency
Eval Notes: SPOT CHECK INSPECTION
Eval Division: Ventura County Environmental Health
Eval Program: APSA
Eval Source: CERS,

Eval General Type: Other/Unknown
Eval Date: 12-17-2015
Violations Found: No
Eval Type: Other, not routine, done by local agency
Eval Notes: FOLLOW-UP INSPECTION
Eval Division: Ventura County Environmental Health
Eval Program: HMRRP

Map ID
Direction
Distance
Elevation

MAP FINDINGS

Site

Database(s)

EDR ID Number
EPA ID Number

COMPSAT CORP. (FORMER) (Continued)

S105911498

Eval Source: CERS,

Eval General Type: Other/Unknown
Eval Date: 12-17-2015
Violations Found: No
Eval Type: Other, not routine, done by local agency
Eval Notes: FOLLOW-UP INSPECTION
Eval Division: Ventura County Environmental Health
Eval Program: HW
Eval Source: CERS,

Eval General Type: Other/Unknown
Eval Date: 03-09-2016
Violations Found: Yes
Eval Type: Other, not routine, done by local agency
Eval Notes: FOLLOW-UP QA/QC INSPECTION
Eval Division: Ventura County Environmental Health
Eval Program: APSA
Eval Source: CERS,

Eval General Type: Compliance Evaluation Inspection
Eval Date: 10-28-2015
Violations Found: Yes
Eval Type: Routine done by local agency
Eval Notes: Not reported
Eval Division: Ventura County Environmental Health
Eval Program: HMRRP
Eval Source: CERS,

Eval General Type: Other/Unknown
Eval Date: 03-09-2016
Violations Found: No
Eval Type: Other, not routine, done by local agency
Eval Notes: FOLLOW-UP QA/QC INSPECTION
Eval Division: Ventura County Environmental Health
Eval Program: HMRRP
Eval Source: CERS,

Eval General Type: Other/Unknown
Eval Date: 03-09-2016
Violations Found: Yes
Eval Type: Other, not routine, done by local agency
Eval Notes: FOLLOW-UP QA/QC INSPECTION
Eval Division: Ventura County Environmental Health
Eval Program: HW
Eval Source: CERS,

Eval General Type: Compliance Evaluation Inspection
Eval Date: 07-09-2018
Violations Found: Yes
Eval Type: Routine done by local agency
Eval Notes: Not reported
Eval Division: Ventura County Environmental Health
Eval Program: HW
Eval Source: CERS,

Eval General Type: Compliance Evaluation Inspection

Map ID
Direction
Distance
Elevation

MAP FINDINGS

Site

Database(s)

EDR ID Number
EPA ID Number

COMPSAT CORP. (FORMER) (Continued)

S105911498

Eval Date: 10-28-2015
Violations Found: Yes
Eval Type: Routine done by local agency
Eval Notes: Not reported
Eval Division: Ventura County Environmental Health
Eval Program: HW
Eval Source: CERS,

Eval General Type: Compliance Evaluation Inspection
Eval Date: 12-17-2015
Violations Found: Yes
Eval Type: Routine done by local agency
Eval Notes: Not reported
Eval Division: Ventura County Environmental Health
Eval Program: APSA
Eval Source: CERS,

Eval General Type: Compliance Evaluation Inspection
Eval Date: 07-09-2018
Violations Found: Yes
Eval Type: Routine done by local agency
Eval Notes: Not reported
Eval Division: Ventura County Environmental Health
Eval Program: HMRRP
Eval Source: CERS,

Eval General Type: Other/Unknown
Eval Date: 08-19-2015
Violations Found: Yes
Eval Type: Other, not routine, done by local agency
Eval Notes: FOLLOW-UP INSPECTION
Eval Division: Ventura County Environmental Health
Eval Program: HW
Eval Source: CERS,

Eval General Type: Compliance Evaluation Inspection
Eval Date: 12-20-2018
Violations Found: Yes
Eval Type: Routine done by local agency
Eval Notes: Not reported
Eval Division: Ventura County Environmental Health
Eval Program: APSA
Eval Source: CERS,

Affiliation:

Affiliation Type Desc: Parent Corporation
Entity Name: General Pavement Management, Inc.
Entity Title: Not reported
Affiliation Address: Not reported
Affiliation City: Not reported
Affiliation State: Not reported
Affiliation Country: Not reported
Affiliation Zip: Not reported
Affiliation Phone: ,

Affiliation Type Desc: Property Owner
Entity Name: Gordon Miller

Map ID
Direction
Distance
Elevation

MAP FINDINGS

Site

Database(s)

EDR ID Number
EPA ID Number

COMPSAT CORP. (FORMER) (Continued)

S105911498

Entity Title: Not reported
Affiliation Address: 850 Lawrence Dr Suite 100
Affiliation City: Thousand Oaks
Affiliation State: CA
Affiliation Country: United States
Affiliation Zip: 91320
Affiliation Phone: (805) 933-0909,

Affiliation Type Desc: Operator
Entity Name: Gordon Miller
Entity Title: Not reported
Affiliation Address: Not reported
Affiliation City: Not reported
Affiliation State: Not reported
Affiliation Country: Not reported
Affiliation Zip: Not reported
Affiliation Phone: (805) 732-5292,

Affiliation Type Desc: Environmental Contact
Entity Name: Devin Kassbaum
Entity Title: Not reported
Affiliation Address: 850 Lawrence Dr Ste 100
Affiliation City: Thousand Oaks
Affiliation State: CA
Affiliation Country: Not reported
Affiliation Zip: 91320
Affiliation Phone: ,

Affiliation Type Desc: Facility Mailing Address
Entity Name: Mailing Address
Entity Title: Not reported
Affiliation Address: 850 Lawrence Dr Ste 100
Affiliation City: Thousand Oaks
Affiliation State: CA
Affiliation Country: Not reported
Affiliation Zip: 91320
Affiliation Phone: ,

Affiliation Type Desc: Identification Signer
Entity Name: Devin Kassbaum
Entity Title: facility manager
Affiliation Address: Not reported
Affiliation City: Not reported
Affiliation State: Not reported
Affiliation Country: Not reported
Affiliation Zip: Not reported
Affiliation Phone: ,

Affiliation Type Desc: CUPA District
Entity Name: Ventura County Environmental Health
Entity Title: Not reported
Affiliation Address: 800 South Victoria Avenue
Affiliation City: Ventura
Affiliation State: CA
Affiliation Country: Not reported
Affiliation Zip: 93009
Affiliation Phone: (805) 654-2813,

Map ID
Direction
Distance
Elevation

MAP FINDINGS

Site

Database(s)

EDR ID Number
EPA ID Number

COMPSAT CORP. (FORMER) (Continued)

S105911498

Affiliation Type Desc: Document Preparer
Entity Name: RAMTOX
Entity Title: Not reported
Affiliation Address: Not reported
Affiliation City: Not reported
Affiliation State: Not reported
Affiliation Country: Not reported
Affiliation Zip: Not reported
Affiliation Phone: ,

Affiliation Type Desc: Legal Owner
Entity Name: Gordon Miller
Entity Title: Not reported
Affiliation Address: 850 Lawrence Dr Ste 100
Affiliation City: Thousand Oaks
Affiliation State: CA
Affiliation Country: United States
Affiliation Zip: 91320
Affiliation Phone: (805) 933-0909,

Name: FORMER COMPSAT CORP.
Address: 850 LAWRENCE DR
City,State,Zip: NEWBURY PARK, CA 91320
Site ID: 245110
CERS ID: SLT43619617
CERS Description: Cleanup Program Site

Name: COAST INDEX CO
Address: 850 LAWRENCE DR
City,State,Zip: NEWBURY PARK, CA 91320
Site ID: 529497
CERS ID: 218000
CERS Description: Industrial Facility Storm Water

Violations:
Site ID: 529497
Site Name: Coast Index Co
Violation Date: 07-16-2003
Citation: 2014-0057-DWQ - Industrial General Permit
Violation Description: SW - Deficient BMP Implementation
Violation Notes: Incomplete SWPPP.
Violation Division: Water Boards
Violation Program: INDSTW
Violation Source: SMARTS,

Site ID: 529497
Site Name: Coast Index Co
Violation Date: 11-26-2008
Citation: 2014-0057-DWQ - Industrial General Permit
Violation Description: SW - Deficient BMP Implementation
Violation Notes: 4.5 SU of pH was detected at "Drain #3" on 11/26/08. Ranging from 114 to 123 mg/L of TSS were detected at various locations within the facility on 11/26/08 & 2/5/09.
Violation Division: Water Boards
Violation Program: INDSTW
Violation Source: SMARTS,

Map ID
Direction
Distance
Elevation

MAP FINDINGS

Site

Database(s)

EDR ID Number
EPA ID Number

COMPSAT CORP. (FORMER) (Continued)

S105911498

Site ID: 529497
Site Name: Coast Index Co
Violation Date: 07-16-2003
Citation: 2014-0057-DWQ - Industrial General Permit
Violation Description: SW - Deficient BMP Implementation
Violation Notes: Boiler was not covered/contained. Poor yard housekeeping.
Violation Division: Water Boards
Violation Program: INDSTW
Violation Source: SMARTS,

Evaluation:
Eval General Type: Case Development Inspection
Eval Date: 09-02-2003
Violations Found: No
Eval Type: Industrial Storm Water Enforcement Follow-up
Eval Notes: The site was previously inspected by Alex Alimohammadi on 7/16/03. NTC was issued (SWPPP was incomplete and forklift area was exposed to storm drain). Site inspection on 09/02/03 verified placement of a small berm (1 inch) around forklift. (Not sufficient
Eval Division: Water Boards
Eval Program: INDSTW
Eval Source: SMARTS,

Enforcement Action:
Site ID: 529497
Site Name: Coast Index Co
Site Address: 850 LAWRENCE DR
Site City: NEWBURY PARK
Site Zip: 91320
Enf Action Date: 12-06-2002
Enf Action Type: Staff Enforcement Letter
Enf Action Description: Staff Enforcement Letter
Enf Action Notes: Notice of Noncompliance sent 12/6/02 for failure to file NOI for coverage under industrial stormwater permit.
Enf Action Division: Water Boards
Enf Action Program: INDSTW
Enf Action Source: SMARTS,

Site ID: 529497
Site Name: Coast Index Co
Site Address: 850 LAWRENCE DR
Site City: NEWBURY PARK
Site Zip: 91320
Enf Action Date: 06-23-2010
Enf Action Type: Staff Enforcement Letter
Enf Action Description: Staff Enforcement Letter
Enf Action Notes: The letter, AR Review - Benchmark Value, was sent to ensure that the permittee will develop and implement the BMPs to reduce or prevent pollutants in SW discharges. Letter also required permittee to submit evidence of implemented additional BMPs and SWPPP amendments if the permittee is already implementing the BMPs.
Enf Action Division: Water Boards
Enf Action Program: INDSTW
Enf Action Source: SMARTS,

Site ID: 529497

Map ID
Direction
Distance
Elevation

MAP FINDINGS

Site

Database(s)

EDR ID Number
EPA ID Number

COMPSAT CORP. (FORMER) (Continued)

S105911498

Site Name: Coast Index Co
Site Address: 850 LAWRENCE DR
Site City: NEWBURY PARK
Site Zip: 91320
Enf Action Date: 07-16-2003
Enf Action Type: Notice to Comply
Enf Action Description: Notice to Comply
Enf Action Notes: Field NTC issued 7/16/03 for noncompliance with industrial stormwater permit.
Enf Action Division: Water Boards
Enf Action Program: INDSTW
Enf Action Source: SMARTS,

Affiliation:

Affiliation Type Desc: Owner/Operator
Entity Name: Graham Rice
Entity Title: Operator
Affiliation Address: 850 Lawrence Dr
Affiliation City: Newbury Park
Affiliation State: CA
Affiliation Country: Not reported
Affiliation Zip: 91320
Affiliation Phone: ,

Name: COAST INDEX CO., INC.
Address: 850 LAWRENCE DR STE 200
City,State,Zip: NEWBURY PARK, CA 91320
Site ID: 107104
CERS ID: 10332475
CERS Description: Chemical Storage Facilities

Violations:

Site ID: 107104
Site Name: COAST INDEX CO., INC.
Violation Date: 05-26-2021
Citation: HSC 6.95 25505(a)(4) - California Health and Safety Code, Chapter 6.95, Section(s) 25505(a)(4)
Violation Description: Failure to provide initial and annual training to all employees in safety procedures in the event of a release or threatened release of a hazardous material or failure to document and maintain training records for a minimum of three years.
Violation Notes: Returned to compliance on 06/08/2021.
Violation Division: Ventura County Environmental Health
Violation Program: HMRRP
Violation Source: CERS,

Site ID: 107104
Site Name: COAST INDEX CO., INC.
Violation Date: 03-21-2019
Citation: HSC 6.5 25123.3(h)(1) - California Health and Safety Code, Chapter 6.5, Section(s) 25123.3(h)(1)
Violation Description: Failure to send hazardous waste offsite for treatment, storage, or disposal within 180 days (or 270 days if waste is transported over 200 miles) for a generator who generates less than 1000 kilogram per month if all of the following conditions are met: (1) The quantity of hazardous waste accumulated onsite never exceeds 6,000 kilograms. (2)

Map ID
Direction
Distance
Elevation

MAP FINDINGS

Site

Database(s)

EDR ID Number
EPA ID Number

COMPSAT CORP. (FORMER) (Continued)

S105911498

Violation Notes: The generator complies with the requirements of 40 Code of Federal Regulations section 262.34(d), (e) and (f). (3) The generator does not hold acutely hazardous waste or extremely hazardous waste in an amount greater than one kilogram for more than 90 days.
Violation Division: Returned to compliance on 04/23/2019.
Violation Program: Ventura County Environmental Health
Violation Source: HW
CERS,

Site ID: 107104
Site Name: COAST INDEX CO., INC.
Violation Date: 03-21-2019
Citation: HSC 6.95 25505(a)(4) - California Health and Safety Code, Chapter 6.95, Section(s) 25505(a)(4)
Violation Description: Failure to provide initial and annual training to all employees in safety procedures in the event of a release or threatened release of a hazardous material or failure to document and maintain training records for a minimum of three years.

Violation Notes: Returned to compliance on 04/01/2019.
Violation Division: Ventura County Environmental Health
Violation Program: HMRRP
Violation Source: CERS,

Site ID: 107104
Site Name: COAST INDEX CO., INC.
Violation Date: 03-21-2019
Citation: HSC 6.95 25508(a)(1) - California Health and Safety Code, Chapter 6.95, Section(s) 25508(a)(1)
Violation Description: Failure to complete and electronically submit a business plan when storing/handling a hazardous material at or above reportable quantities.

Violation Notes: Returned to compliance on 03/21/2019.
Violation Division: Ventura County Environmental Health
Violation Program: HMRRP
Violation Source: CERS,

Evaluation:
Eval General Type: Compliance Evaluation Inspection
Eval Date: 04-29-2021
Violations Found: No
Eval Type: Routine done by local agency
Eval Notes: Not reported
Eval Division: Ventura County Environmental Health
Eval Program: HMRRP
Eval Source: CERS,

Eval General Type: Compliance Evaluation Inspection
Eval Date: 03-14-2017
Violations Found: No
Eval Type: Routine done by local agency
Eval Notes: Not reported
Eval Division: Ventura County Environmental Health
Eval Program: HW
Eval Source: CERS,

Eval General Type: Compliance Evaluation Inspection
Eval Date: 08-27-2014

Map ID
Direction
Distance
Elevation

MAP FINDINGS

Site

Database(s)

EDR ID Number
EPA ID Number

COMPSAT CORP. (FORMER) (Continued)

S105911498

Violations Found: No
Eval Type: Routine done by local agency
Eval Notes: Not reported
Eval Division: Ventura County Environmental Health
Eval Program: HW
Eval Source: CERS,

Eval General Type: Other/Unknown
Eval Date: 05-26-2021
Violations Found: Yes
Eval Type: Other, not routine, done by local agency
Eval Notes: FOLLOW-UP INSPECTION
Eval Division: Ventura County Environmental Health
Eval Program: HMRRP
Eval Source: CERS,

Eval General Type: Compliance Evaluation Inspection
Eval Date: 03-21-2019
Violations Found: Yes
Eval Type: Routine done by local agency
Eval Notes: Not reported
Eval Division: Ventura County Environmental Health
Eval Program: HMRRP
Eval Source: CERS,

Eval General Type: Compliance Evaluation Inspection
Eval Date: 03-21-2019
Violations Found: Yes
Eval Type: Routine done by local agency
Eval Notes: Not reported
Eval Division: Ventura County Environmental Health
Eval Program: HW
Eval Source: CERS,

Eval General Type: Compliance Evaluation Inspection
Eval Date: 04-29-2021
Violations Found: No
Eval Type: Routine done by local agency
Eval Notes: Not reported
Eval Division: Ventura County Environmental Health
Eval Program: HW
Eval Source: CERS,

Affiliation:

Affiliation Type Desc: Environmental Contact
Entity Name: GRAHAM RICE
Entity Title: Not reported
Affiliation Address: 850 LAWRENCE DR, Suite 200
Affiliation City: NEWBURY PARK
Affiliation State: CA
Affiliation Country: Not reported
Affiliation Zip: 91320
Affiliation Phone: ,

Affiliation Type Desc: Legal Owner
Entity Name: GRAHAM RICE
Entity Title: Not reported

Map ID
Direction
Distance
Elevation

MAP FINDINGS

Site

Database(s)

EDR ID Number
EPA ID Number

COMPSAT CORP. (FORMER) (Continued)

S105911498

Affiliation Address: 850 LAWRENCE DR, Suite 200
Affiliation City: NEWBURY PARK
Affiliation State: CA
Affiliation Country: United States
Affiliation Zip: 91320
Affiliation Phone: (805) 499-6844,

Affiliation Type Desc: Property Owner
Entity Name: Gordon Miller
Entity Title: Not reported
Affiliation Address: 850 Lawrence Drive, Suite 100
Affiliation City: Newbury Park
Affiliation State: CA
Affiliation Country: United States
Affiliation Zip: 91320
Affiliation Phone: (805) 732-5292,

Affiliation Type Desc: Document Preparer
Entity Name: Graham Rice
Entity Title: Not reported
Affiliation Address: Not reported
Affiliation City: Not reported
Affiliation State: Not reported
Affiliation Country: Not reported
Affiliation Zip: Not reported
Affiliation Phone: ,

Affiliation Type Desc: Facility Mailing Address
Entity Name: Mailing Address
Entity Title: Not reported
Affiliation Address: 850 LAWRENCE DR, Suite 200
Affiliation City: NEWBURY PARK
Affiliation State: CA
Affiliation Country: Not reported
Affiliation Zip: 91320
Affiliation Phone: ,

Affiliation Type Desc: Parent Corporation
Entity Name: COAST INDEX CO., INC.
Entity Title: Not reported
Affiliation Address: Not reported
Affiliation City: Not reported
Affiliation State: Not reported
Affiliation Country: Not reported
Affiliation Zip: Not reported
Affiliation Phone: ,

Affiliation Type Desc: CUPA District
Entity Name: Ventura County Environmental Health
Entity Title: Not reported
Affiliation Address: 800 South Victoria Avenue
Affiliation City: Ventura
Affiliation State: CA
Affiliation Country: Not reported
Affiliation Zip: 93009
Affiliation Phone: (805) 654-2813,

Map ID
 Direction
 Distance
 Elevation

MAP FINDINGS

Site

Database(s)

EDR ID Number
 EPA ID Number

COMPSAT CORP. (FORMER) (Continued)

S105911498

Affiliation Type Desc: Identification Signer
 Entity Name: GRAHAM RICE
 Entity Title: PRESIDENT
 Affiliation Address: Not reported
 Affiliation City: Not reported
 Affiliation State: Not reported
 Affiliation Country: Not reported
 Affiliation Zip: Not reported
 Affiliation Phone: ,

Affiliation Type Desc: Operator
 Entity Name: GRAHAM RICE
 Entity Title: Not reported
 Affiliation Address: Not reported
 Affiliation City: Not reported
 Affiliation State: Not reported
 Affiliation Country: Not reported
 Affiliation Zip: Not reported
 Affiliation Phone: (805) 499-6844,

HWTS:

Name: GENERAL PAVEMENT MANAGEMENT
 Address: 850 LAWRENCE DR STE 100
 Address 2: Not reported
 City,State,Zip: THOUSAND OAKS, CA 913201508
 EPA ID: CAC002824452
 Inactive Date: 11/03/2015
 Create Date: 08/03/2015
 Last Act Date: 11/03/2015
 Mailing Name: Not reported
 Mailing Address: 850 LAWRENCE DR STE 100
 Mailing Address 2: Not reported
 Mailing City,State,Zip: THOUSAND OAKS, CA 913201508
 Owner Name: GORDON MILLER
 Owner Address: 850 LAWRENCE DR STE 100
 Owner Address 2: Not reported
 Owner City,State,Zip: THOUSAND OAKS, CA 913201508
 Contact Name: FERNANDO SANCHEZ
 Contact Address: 850 LAWRENCE DR STE 100
 Contact Address 2: Not reported
 City,State,Zip: THOUSAND OAKS, CA 913201508

T111
NE
1/4-1/2
0.298 mi.
1573 ft.

NORTHROP CORP/VENTURA DIV
1515 RANCHO CONEJO
NEWBURY PARK, CA 91320

Site 1 of 4 in cluster T

CA ENVIROSTOR S104994617
CA LUST N/A
CA CPS-SLIC
CA HIST CORTESE
CA CERS

Relative:
Lower
Actual:
657 ft.

ENVIROSTOR:
 Name: NORTHROP CORPORATION
 Address: 1515 RANCHO CONEJO BLVD.
 City,State,Zip: NEWBURY PARK, CA 91320
 Facility ID: 56370005
 Status: Refer: RWQCB
 Status Date: 08/31/1995
 Site Code: Not reported

Map ID
Direction
Distance
Elevation

MAP FINDINGS

Site

Database(s)

EDR ID Number
EPA ID Number

NORTHROP CORP/VENTURA DIV (Continued)

S104994617

Site Type: Historical
Site Type Detailed: * Historical
Acres: Not reported
NPL: NO
Regulatory Agencies: NONE SPECIFIED
Lead Agency: NONE SPECIFIED
Program Manager: Not reported
Supervisor: * Mmonroy
Division Branch: Cleanup Chatsworth
Assembly: 44
Senate: 27
Special Program: Not reported
Restricted Use: NO
Site Mgmt Req: NONE SPECIFIED
Funding: Not reported
Latitude: 34.20261
Longitude: -118.9247
APN: NONE SPECIFIED
Past Use: NONE SPECIFIED
Potential COC: * HALOGENATED SOLVENTS * HYDROCARBON SOLVENTS * Metals - Sludge *
ORGANIC LIQUIDS WITH METALS * AQUEOUS SOLUTION WITH METALS * Sludge -
Paint * UNSPECIFIED ACID SOLUTION * UNSPECIFIED ALKALINE SOLUTIONS *
UNSPECIFIED SLUDGE WASTE * UNSPECIFIED SOLVENT MIXTURES
Confirmed COC: NONE SPECIFIED
Potential Description: NONE SPECIFIED
Alias Name: NORTHROP VENTURA DIVISION
Alias Type: Alternate Name
Alias Name: RADIOPLANE (OWNED BY NORTHROP)
Alias Type: Alternate Name
Alias Name: 56370005
Alias Type: Envirostor ID Number

Completed Info:

Completed Area Name: PROJECT WIDE
Completed Sub Area Name: Not reported
Completed Document Type: Site Screening
Completed Date: 03/06/1995
Comments: Database Validation Program confirms NFA for DTSC.

Completed Area Name: PROJECT WIDE
Completed Sub Area Name: Not reported
Completed Document Type: * Discovery
Completed Date: 12/21/1983
Comments: FACILITY IDENTIFIED ID FROM CONEJO VALLEY BUS DIR 1965.

Future Area Name: Not reported
Future Sub Area Name: Not reported
Future Document Type: Not reported
Future Due Date: Not reported
Schedule Area Name: Not reported
Schedule Sub Area Name: Not reported
Schedule Document Type: Not reported
Schedule Due Date: Not reported
Schedule Revised Date: Not reported

LUST:

Name: NORTHROP CORP/VENTURA DIVISION

Map ID
Direction
Distance
Elevation

MAP FINDINGS

Site

Database(s)

EDR ID Number
EPA ID Number

NORTHROP CORP/VENTURA DIV (Continued)

S104994617

Address: 1515 RANCHO CONEJO BLVD
City,State,Zip: NEWBURY PARK, CA 91320
Lead Agency: LOS ANGELES RWQCB (REGION 4)
Case Type: LUST Cleanup Site
Geo Track: http://geotracker.waterboards.ca.gov/profile_report.asp?global_id=T0611101110
Global Id: T0611101110
Latitude: 34.202499
Longitude: -118.9247331
Status: Completed - Case Closed
Status Date: 10/03/1996
Case Worker: YR
RB Case Number: C-96044
Local Agency: Not reported
File Location: Not reported
Local Case Number: Not reported
Potential Media Affect: Aquifer used for drinking water supply
Potential Contaminants of Concern: Gasoline
Site History: Not reported

LUST:

Global Id: T0611101110
Contact Type: Regional Board Caseworker
Contact Name: YUE RONG
Organization Name: LOS ANGELES RWQCB (REGION 4)
Address: 320 W. 4TH ST., SUITE 200
City: Los Angeles
Email: yrong@waterboards.ca.gov
Phone Number: Not reported

LUST:

Global Id: T0611101110
Action Type: Other
Date: 03/27/1986
Action: Leak Reported

Global Id: T0611101110
Action Type: ENFORCEMENT
Date: 10/03/1996
Action: Closure/No Further Action Letter

Global Id: T0611101110
Action Type: Other
Date: 03/27/1986
Action: Leak Stopped

Global Id: T0611101110
Action Type: Other
Date: 03/27/1986
Action: Leak Discovery

LUST:

Global Id: T0611101110
Status: Open - Case Begin Date
Status Date: 03/27/1986

Global Id: T0611101110
Status: Open - Site Assessment

Map ID
Direction
Distance
Elevation

MAP FINDINGS

Site

Database(s)

EDR ID Number
EPA ID Number

NORTHROP CORP/VENTURA DIV (Continued)

S104994617

Status Date: 06/22/1988
Global Id: T0611101110
Status: Completed - Case Closed
Status Date: 10/03/1996

CPS-SLIC:

Name: NORTHROP AIRCRAFT DIVISION
Address: 1515 RANCHO CONEJO BOULEVARD
City,State,Zip: NEWBURY PARK, CA 91320
Region: STATE
Facility Status: Open - Remediation
Status Date: 06/30/2002
Global Id: SL204711661
Lead Agency: LOS ANGELES RWQCB (REGION 4)
Lead Agency Case Number: Not reported
Latitude: 34.1988120077567
Longitude: -118.923783302307
Case Type: Cleanup Program Site
Case Worker: NLA
Local Agency: Not reported
RB Case Number: 0252
File Location: Regional Board
Potential Media Affected: Aquifer used for drinking water supply
Potential Contaminants of Concern: Not reported
Site History: Site investigation, groundwater monitoring, and subsequent remediation activities were initiated by Northrop Grumman Systems Corporation on a voluntary basis in the 1980s, and have continued following the sale and commercial redevelopment of the Site by others.
Not reported

[Click here to access the California GeoTracker records for this facility:](#)

HIST CORTESE:

edr_fname: NORTHROP CORP/VENTURA DIV
edr_fadd1: 1515 RANCHO CONEJO
City,State,Zip: NEWBURY PARK, CA 91320
Region: CORTESE
Facility County Code: 56
Reg By: LTNKA
Reg Id: C-96044

edr_fname: NORTHROP CORPORATION
edr_fadd1: 1515 RANCHO CONEJO
City,State,Zip: NEWBURY PARK, CA 91320
Region: CORTESE
Facility County Code: 56
Reg By: CALSI
Reg Id: 56370005

CERS:

Name: NORTHROP AIRCRAFT DIVISION
Address: 1515 RANCHO CONEJO BOULEVARD
City,State,Zip: NEWBURY PARK, CA 91320
Site ID: 194427

Map ID
 Direction
 Distance
 Elevation

MAP FINDINGS

Site

Database(s)

EDR ID Number
 EPA ID Number

NORTHROP CORP/VENTURA DIV (Continued)

S104994617

CERS ID: SL204711661
 CERS Description: Cleanup Program Site
 Affiliation:
 Affiliation Type Desc: Regional Board Caseworker
 Entity Name: NICOLE ALKOV - LOS ANGELES RWQCB (REGION 4)
 Entity Title: Not reported
 Affiliation Address: 320 W 4th Street, Suite 200
 Affiliation City: LOS ANGELES
 Affiliation State: CA
 Affiliation Country: Not reported
 Affiliation Zip: Not reported
 Affiliation Phone: 2135766677,

Name: NORTHROP CORP/VENTURA DIVISION
 Address: 1515 RANCHO CONEJO BLVD
 City,State,Zip: NEWBURY PARK, CA 91320
 Site ID: 261065
 CERS ID: T0611101110
 CERS Description: Leaking Underground Storage Tank Cleanup Site

Affiliation:
 Affiliation Type Desc: Regional Board Caseworker
 Entity Name: YUE RONG - LOS ANGELES RWQCB (REGION 4)
 Entity Title: Not reported
 Affiliation Address: 320 W. 4TH ST., SUITE 200
 Affiliation City: Los Angeles
 Affiliation State: CA
 Affiliation Country: Not reported
 Affiliation Zip: Not reported
 Affiliation Phone: ,

T112
 NE
 1/4-1/2
 0.298 mi.
 1573 ft.

**NORTHROP, VENTURA DIVISION
 1515 RANCHO CONEJO BOULEVARD
 NEWBURY PARK, CA 91320**

**CA BOND EXP. PLAN S100833479
 CA EMI N/A**

Site 2 of 4 in cluster T

**Relative:
 Lower
 Actual:
 657 ft.**

CA BOND EXP. PLAN:
 Responsible Party: RWQCB REFERRAL SITE
 Project Revenue Source Company: Not reported
 Project Revenue Source Addr: Not reported
 Project Revenue Source City,St,Zip: Not reported
 Project Revenue Source Desc: Northrop Corporation is providing for the remediation of the site under RWQCB lead. The responsible parties will pay all costs associated with site cleanup. There are no current plans for the expenditure of Bond funds for the site.
 Site Description: In early 1985, the Northrop Corporation identified several leaking underground storage tanks at its facility. These leaking tanks were subsequently removed. Information gathered by Northrop indicates the presence of solvents in soil and ground water under the adjacent to the facility.
 Hazardous Waste Desc: The following hazardous substances, among others, were handled on the site during past years of operation: trichloroethylene (TCE), 1,1,1 trichloroethane (TCA), trichlorotrifluoroethane, 1,1-dichloroethane (DCA), methyl ethyl ketone (MEK), acetone, benzene, toluene, xylene, and ethyl benzene. The following chemicals, among others, were detected in soil or ground water onsite: MEK, TCA, benzene, ethylbenzene, toluene, DCA, vinyl chloride and methylene chloride.
 Threat To Public Health & Env: The site exists in an area of deep canyons and gullies. A flowing spring exists

Map ID
Direction
Distance
Elevation

MAP FINDINGS

Site

Database(s)

EDR ID Number
EPA ID Number

NORTHROP, VENTURA DIVISION (Continued)

S100833479

adjacent to the site and has been affected by volatile organic chemicals. Contaminants that may have entered the ground water from the site could threaten the drinking water supply. In addition, disturbance of contaminated soils may result in a release of adverse air emissions that could expose workers and the public.

Site Activity Status: Northrop has completed site characterization and an evaluation of remediation alternatives under RWQCB oversight. The RWQCB is requesting a draft RAP with concurrence of DHS.

EMI:

Name: NORTHROP CORP/VENTURA DIVISION
Address: 1515 RANCHO CONEJO BOULEVARD
City,State,Zip: NEWBURY PARK, CA 91320
Year: 1987
County Code: 56
Air Basin: SCC
Facility ID: 32
Air District Name: VEN
SIC Code: 3728
Air District Name: VENTURA COUNTY APCD
Community Health Air Pollution Info System: Not reported
Consolidated Emission Reporting Rule: Not reported
Total Organic Hydrocarbon Gases Tons/Yr: 36
Reactive Organic Gases Tons/Yr: 13
Carbon Monoxide Emissions Tons/Yr: 1
NOX - Oxides of Nitrogen Tons/Yr: 3
SOX - Oxides of Sulphur Tons/Yr: 0
Particulate Matter Tons/Yr: 0
Part. Matter 10 Micrometers and Smlr Tons/Yr:0

Name: NORTHROP CORP/VENTURA DIVISION
Address: 1515 RANCHO CONEJO BOULEVARD
City,State,Zip: NEWBURY PARK, CA 91320
Year: 1990
County Code: 56
Air Basin: SCC
Facility ID: 32
Air District Name: VEN
SIC Code: 3728
Air District Name: VENTURA COUNTY APCD
Community Health Air Pollution Info System: Not reported
Consolidated Emission Reporting Rule: Not reported
Total Organic Hydrocarbon Gases Tons/Yr: 33
Reactive Organic Gases Tons/Yr: 12
Carbon Monoxide Emissions Tons/Yr: 1
NOX - Oxides of Nitrogen Tons/Yr: 3
SOX - Oxides of Sulphur Tons/Yr: 0
Particulate Matter Tons/Yr: 0
Part. Matter 10 Micrometers and Smlr Tons/Yr:0

Name: NORTHROP CORP/VENTURA DIVISION
Address: 1515 RANCHO CONEJO BOULEVARD
City,State,Zip: NEWBURY PARK, CA 91320
Year: 1995
County Code: 56
Air Basin: SCC
Facility ID: 32

Map ID
Direction
Distance
Elevation

MAP FINDINGS

Site

Database(s)

EDR ID Number
EPA ID Number

NORTHROP, VENTURA DIVISION (Continued)

S100833479

Air District Name: VEN
SIC Code: 3728
Air District Name: VENTURA COUNTY APCD
Community Health Air Pollution Info System: Not reported
Consolidated Emission Reporting Rule: Not reported
Total Organic Hydrocarbon Gases Tons/Yr: 4
Reactive Organic Gases Tons/Yr: 4
Carbon Monoxide Emissions Tons/Yr: 3
NOX - Oxides of Nitrogen Tons/Yr: 2
SOX - Oxides of Sulphur Tons/Yr: 0
Particulate Matter Tons/Yr: 0
Part. Matter 10 Micrometers and Smllr Tons/Yr:0

Name: NORTHROP CORP/VENTURA DIVISION
Address: 1515 RANCHO CONEJO BOULEVARD
City,State,Zip: NEWBURY PARK, CA 91320
Year: 1997
County Code: 56
Air Basin: SCC
Facility ID: 32
Air District Name: VEN
SIC Code: 3728
Air District Name: VENTURA COUNTY APCD
Community Health Air Pollution Info System: Not reported
Consolidated Emission Reporting Rule: Not reported
Total Organic Hydrocarbon Gases Tons/Yr: 4
Reactive Organic Gases Tons/Yr: 4
Carbon Monoxide Emissions Tons/Yr: 3
NOX - Oxides of Nitrogen Tons/Yr: 2
SOX - Oxides of Sulphur Tons/Yr: 0
Particulate Matter Tons/Yr: 0
Part. Matter 10 Micrometers and Smllr Tons/Yr:0

Name: NORTHROP CORP/VENTURA DIVISION
Address: 1515 RANCHO CONEJO BOULEVARD
City,State,Zip: NEWBURY PARK, CA 91320
Year: 1998
County Code: 56
Air Basin: SCC
Facility ID: 32
Air District Name: VEN
SIC Code: 3728
Air District Name: VENTURA COUNTY APCD
Community Health Air Pollution Info System: Not reported
Consolidated Emission Reporting Rule: Not reported
Total Organic Hydrocarbon Gases Tons/Yr: 4
Reactive Organic Gases Tons/Yr: 4
Carbon Monoxide Emissions Tons/Yr: 3
NOX - Oxides of Nitrogen Tons/Yr: 2
SOX - Oxides of Sulphur Tons/Yr: 0
Particulate Matter Tons/Yr: 0
Part. Matter 10 Micrometers and Smllr Tons/Yr:0

Name: NORTHROP CORP/VENTURA DIVISION
Address: 1515 RANCHO CONEJO BOULEVARD
City,State,Zip: NEWBURY PARK, CA 91320
Year: 1999

Map ID
Direction
Distance
Elevation

MAP FINDINGS

Site

Database(s)

EDR ID Number
EPA ID Number

NORTHROP, VENTURA DIVISION (Continued)

S100833479

County Code: 56
Air Basin: SCC
Facility ID: 32
Air District Name: VEN
SIC Code: 3728
Air District Name: VENTURA COUNTY APCD
Community Health Air Pollution Info System: Not reported
Consolidated Emission Reporting Rule: Not reported
Total Organic Hydrocarbon Gases Tons/Yr: 4
Reactive Organic Gases Tons/Yr: 4
Carbon Monoxide Emissions Tons/Yr: 3
NOX - Oxides of Nitrogen Tons/Yr: 2
SOX - Oxides of Sulphur Tons/Yr: 0
Particulate Matter Tons/Yr: 0
Part. Matter 10 Micrometers and Smlr Tons/Yr:0

Name: NORTHROP GRUMAN CORP.
Address: 1515 RANCHO CONEJO BOULEVARD
City,State,Zip: NEWBURY PARK, CA 91320
Year: 2000
County Code: 56
Air Basin: SCC
Facility ID: 32
Air District Name: VEN
SIC Code: 3728
Air District Name: VENTURA COUNTY APCD
Community Health Air Pollution Info System: Not reported
Consolidated Emission Reporting Rule: Not reported
Total Organic Hydrocarbon Gases Tons/Yr: 0
Reactive Organic Gases Tons/Yr: 0
Carbon Monoxide Emissions Tons/Yr: 0
NOX - Oxides of Nitrogen Tons/Yr: 0
SOX - Oxides of Sulphur Tons/Yr: 0
Particulate Matter Tons/Yr: 0
Part. Matter 10 Micrometers and Smlr Tons/Yr:0

Name: NORTHROP GRUMAN CORP.
Address: 1515 RANCHO CONEJO BOULEVARD
City,State,Zip: NEWBURY PARK, CA 91320
Year: 2001
County Code: 56
Air Basin: SCC
Facility ID: 32
Air District Name: VEN
SIC Code: 3728
Air District Name: VENTURA COUNTY APCD
Community Health Air Pollution Info System: Not reported
Consolidated Emission Reporting Rule: Not reported
Total Organic Hydrocarbon Gases Tons/Yr: 0
Reactive Organic Gases Tons/Yr: 0
Carbon Monoxide Emissions Tons/Yr: 0
NOX - Oxides of Nitrogen Tons/Yr: 0
SOX - Oxides of Sulphur Tons/Yr: 0
Particulate Matter Tons/Yr: 0
Part. Matter 10 Micrometers and Smlr Tons/Yr:0

Name: NORTHROP GRUMAN CORP.

Map ID
Direction
Distance
Elevation

MAP FINDINGS

Site

Database(s)

EDR ID Number
EPA ID Number

NORTHROP, VENTURA DIVISION (Continued)

S100833479

Address: 1515 RANCHO CONEJO BOULEVARD
City,State,Zip: NEWBURY PARK, CA 91320
Year: 2002
County Code: 56
Air Basin: SCC
Facility ID: 32
Air District Name: VEN
SIC Code: 3728
Air District Name: VENTURA COUNTY APCD
Community Health Air Pollution Info System: Not reported
Consolidated Emission Reporting Rule: Not reported
Total Organic Hydrocarbon Gases Tons/Yr: 0
Reactive Organic Gases Tons/Yr: 0
Carbon Monoxide Emissions Tons/Yr: 0
NOX - Oxides of Nitrogen Tons/Yr: 0
SOX - Oxides of Sulphur Tons/Yr: 0
Particulate Matter Tons/Yr: 0
Part. Matter 10 Micrometers and Smllr Tons/Yr:0

Name: NORTHROP GRUMAN CORP.
Address: 1515 RANCHO CONEJO BOULEVARD
City,State,Zip: NEWBURY PARK, CA 91320
Year: 2003
County Code: 56
Air Basin: SCC
Facility ID: 32
Air District Name: VEN
SIC Code: 3728
Air District Name: VENTURA COUNTY APCD
Community Health Air Pollution Info System: Not reported
Consolidated Emission Reporting Rule: Not reported
Total Organic Hydrocarbon Gases Tons/Yr: 0
Reactive Organic Gases Tons/Yr: 0
Carbon Monoxide Emissions Tons/Yr: 0
NOX - Oxides of Nitrogen Tons/Yr: 0
SOX - Oxides of Sulphur Tons/Yr: 0
Particulate Matter Tons/Yr: 0
Part. Matter 10 Micrometers and Smllr Tons/Yr:0

Name: NORTHROP GRUMAN CORP.
Address: 1515 RANCHO CONEJO BOULEVARD
City,State,Zip: NEWBURY PARK, CA 91320
Year: 2004
County Code: 56
Air Basin: SCC
Facility ID: 32
Air District Name: VEN
SIC Code: 3728
Air District Name: VENTURA COUNTY APCD
Community Health Air Pollution Info System: Not reported
Consolidated Emission Reporting Rule: Not reported
Total Organic Hydrocarbon Gases Tons/Yr: 0
Reactive Organic Gases Tons/Yr: 0
Carbon Monoxide Emissions Tons/Yr: 0
NOX - Oxides of Nitrogen Tons/Yr: 0
SOX - Oxides of Sulphur Tons/Yr: 0
Particulate Matter Tons/Yr: 0

Map ID
 Direction
 Distance
 Elevation

MAP FINDINGS

Site

Database(s)

EDR ID Number
 EPA ID Number

NORTHROP, VENTURA DIVISION (Continued)

S100833479

Part. Matter 10 Micrometers and Smlr Tons/Yr:0

**T113
 NE
 1/4-1/2
 0.298 mi.
 1573 ft.**

**NORTHROP CORP/VENTURA DIVISION
 1515 RANCHO CONEJO BLVD
 NEWBURY PARK, CA 91320**

**CA LUST
 CA Cortese
 CA WDR
 CA CIWQS**

**S100940873
 N/A**

Site 3 of 4 in cluster T

**Relative:
 Lower
 Actual:
 657 ft.**

LUST REG 4:
 Region: 4
 Regional Board: 04
 County: Ventura
 Facility Id: C-96044
 Status: Case Closed
 Substance: Gasoline
 Substance Quantity: Not reported
 Local Case No: Not reported
 Case Type: Groundwater
 Abatement Method Used at the Site: Not reported
 Global ID: T0611101110
 W Global ID: Not reported
 Staff: UNK
 Local Agency: 56000L
 Cross Street: TELLER
 Enforcement Type: Not reported
 Date Leak Discovered: 3/27/1986
 Date Leak First Reported: 3/27/1986
 Date Leak Record Entered: 12/31/1986
 Date Confirmation Began: Not reported
 Date Leak Stopped: 3/27/1986
 Date Case Last Changed on Database: 10/1/1996
 Date the Case was Closed: 10/3/1996
 How Leak Discovered: Tank Closure
 How Leak Stopped: Not reported
 Cause of Leak: Overfill
 Leak Source: Tank
 Operator: OLD CASE #913200025
 Water System: Not reported
 Well Name: Not reported
 Approx. Dist To Production Well (ft): 6323.8014012353011905383785096
 Source of Cleanup Funding: Tank
 Preliminary Site Assessment Workplan Submitted: Not reported
 Preliminary Site Assessment Began: Not reported
 Pollution Characterization Began: 6/22/1988
 Remediation Plan Submitted: Not reported
 Remedial Action Underway: Not reported
 Post Remedial Action Monitoring Began: Not reported
 Enforcement Action Date: Not reported
 Historical Max MTBE Date: Not reported
 Hist Max MTBE Conc in Groundwater: Not reported
 Hist Max MTBE Conc in Soil: Not reported
 Significant Interim Remedial Action Taken: Not reported
 GW Qualifier: Not reported
 Soil Qualifier: Not reported
 Organization: Not reported
 Owner Contact: Not reported
 Responsible Party: NORTHROP CORPORATION
 RP Address: 1515 RANCHO CONEJO, NEWBURY PARK, CA 91320

Map ID
Direction
Distance
Elevation

MAP FINDINGS

Site

Database(s)

EDR ID Number
EPA ID Number

NORTHROP CORP/VENTURA DIVISION (Continued)

S100940873

Program: LUST
Lat/Long: 34.202499 / -1
Local Agency Staff: KCK
Beneficial Use: Not reported
Priority: Not reported
Cleanup Fund Id: Not reported
Suspended: Not reported
Assigned Name: Not reported
Summary: FILE IS WITH DTSC; ON GOING CLEAN-UP UNDER WDR/NPDES

CORTESE:

Name: NORTHROP CORP/VENTURA DIVISION
Address: 1515 RANCHO CONEJO BLVD
City,State,Zip: NEWBURY PARK, CA 91320
Region: CORTESE
Envirostor Id: Not reported
Global ID: T0611101110
Site/Facility Type: LUST CLEANUP SITE
Cleanup Status: COMPLETED - CASE CLOSED
Status Date: Not reported
Site Code: Not reported
Latitude: Not reported
Longitude: Not reported
Owner: Not reported
Enf Type: Not reported
Swat R: Not reported
Flag: active
Order No: Not reported
Waste Discharge System No: Not reported
Effective Date: Not reported
Region 2: Not reported
WID Id: Not reported
Solid Waste Id No: Not reported
Waste Management Uit Name: Not reported
File Name: Active Open

WDR:

Name: NEWBURY PARK
Address: 1515 RANCHO CONEJO BOULEVARD
City,State,Zip: THOUSAND OAKS, CA 91320-1427
Global ID: WDR100000381
Status: HISTORICAL - WDR

CIWQS:

Name: NEWBURY PARK
Address: 1515 RANCHO CONEJO BOULEVARD
City,State,Zip: THOUSAND OAKS, CA 91320
Agency: Northrop Grumman Systems Corporation
Agency Address: One Hornet Way W1-902/W2, El Segundo, CA 90245
Place/Project Type: Service/Commercial Site, NEC
SIC/NAICS: 3721(+)
Region: 4
Program: NPDESWW, WDR, WDRNONMUNIPRCS
Regulatory Measure Status: Historical
Regulatory Measure Type: Enrollee - WDR
Order Number: R4-2002-0030

Map ID
Direction
Distance
Elevation

MAP FINDINGS

Site

Database(s)

EDR ID Number
EPA ID Number

NORTHROP CORP/VENTURA DIVISION (Continued)

S100940873

WDID: 4A567200058
NPDES Number: Not reported
Adoption Date: Not reported
Effective Date: 03/09/2005
Termination Date: 12/04/2008
Expiration/Review Date: 01/24/2007
Design Flow: Not reported
Major/Minor: Minor
Complexity: A
TTWQ: 3
Enforcement Actions within 5 years: 0
Violations within 5 years: 0
Latitude: 34.20247
Longitude: -118.92557

T114
NE
1/4-1/2
0.298 mi.
1573 ft.

**NORTHROP GRUMMAN CORP.
1515 RANCHO CONEJO
NEWBURY PARK, CA 91320**

**CA CPS-SLIC
CA HIST UST
CA VENTURA CO. BWT**

**U003142355
N/A**

Site 4 of 4 in cluster T

**Relative:
Lower**

SLIC REG 4:
Region: 4
Facility Status: Remediation
SLIC: 0252
Substance: Not reported
Staff: TTW

**Actual:
657 ft.**

HIST UST:

Name: NORTHROP CORPORATION/VENTURA D
Address: 1515 RANCHO CONEJO BOULEVARD
City,State,Zip: NEWBURY PARK, CA 91320
File Number: 0002CBBD
URL: <http://geotracker.waterboards.ca.gov/ustpdfs/pdf/0002CBBD.pdf>
Region: Not reported
Facility ID: Not reported
Facility Type: Not reported
Other Type: Not reported
Contact Name: Not reported
Telephone: Not reported
Owner Name: Not reported
Owner Address: Not reported
Owner City,St,Zip: Not reported
Total Tanks: Not reported

Tank Num: Not reported
Container Num: Not reported
Year Installed: Not reported
Tank Capacity: Not reported
Tank Used for: Not reported
Type of Fuel: Not reported
Container Construction Thickness: Not reported
Leak Detection: Not reported

Click here for Geo Tracker PDF:

Map ID
Direction
Distance
Elevation

MAP FINDINGS

Site

Database(s)

EDR ID Number
EPA ID Number

NORTHROP GRUMMAN CORP. (Continued)

U003142355

VENTURA CO. BWT:

Name: NORTHROP GRUMMAN-NEWBURY PARK
Address: 1515 RANCHO CONEJO BL
City,State,Zip: NEWBURY PARK, CA
Facility ID: HM 3253
Program: Not reported

115
East
1/4-1/2
0.313 mi.
1651 ft.

REPUBLIC FASTENERS MFG CORP
1300 RANCHO CONEJO BLVD
NEWBURY PARK, CA 91320

CA ENVIROSTOR **S104994620**
CA AST **N/A**
CA NPDES
CA CIWQS

Relative:
Lower
Actual:
679 ft.

ENVIROSTOR:

Name: REPUBLIC FASTENER MFG. CORP.
Address: 1300 RANCHO CONEJO BOULEVARD
City,State,Zip: NEWBURY PARK, CA 91320
Facility ID: 71002317
Status: Refer: Other Agency
Status Date: Not reported
Site Code: Not reported
Site Type: Tiered Permit
Site Type Detailed: Tiered Permit
Acres: Not reported
NPL: NO
Regulatory Agencies: NONE SPECIFIED
Lead Agency: NONE SPECIFIED
Program Manager: Not reported
Supervisor: Not reported
Division Branch: Cleanup Chatsworth
Assembly: 44
Senate: 27
Special Program: Not reported
Restricted Use: NO
Site Mgmt Req: NONE SPECIFIED
Funding: Not reported
Latitude: 34.19777
Longitude: -118.9212
APN: NONE SPECIFIED
Past Use: NONE SPECIFIED
Potential COC: NONE SPECIFIED
Confirmed COC: NONE SPECIFIED
Potential Description: NONE SPECIFIED
Alias Name: CAD009685694
Alias Type: EPA Identification Number
Alias Name: 110002637889
Alias Type: EPA (FRS #)
Alias Name: 71002317
Alias Type: Envirostor ID Number

Completed Info:

Completed Area Name: Not reported
Completed Sub Area Name: Not reported
Completed Document Type: Not reported
Completed Date: Not reported
Comments: Not reported

Future Area Name: Not reported

Map ID
Direction
Distance
Elevation

MAP FINDINGS

Site

Database(s)

EDR ID Number
EPA ID Number

REPUBLIC FASTENERS MFG CORP (Continued)

S104994620

Future Sub Area Name: Not reported
Future Document Type: Not reported
Future Due Date: Not reported
Schedule Area Name: Not reported
Schedule Sub Area Name: Not reported
Schedule Document Type: Not reported
Schedule Due Date: Not reported
Schedule Revised Date: Not reported

AST:

Name: REPUBLIC FASTENER MFG CORP
Address: 1300 RANCHO CONEJO BLVD
City/Zip: NEWBURY PARK,91320
Certified Unified Program Agencies: Not reported
Owner: REPUBLIC FASTENER MFG CORP
Total Gallons: Not reported
CERSID: 10331563
Facility ID: Not reported
Business Name: REPUBLIC FASTENER MFG CORP
Phone: (805) 498-6621
Fax: (805) 498-4250
Mailing Address: 1300 RANCHO CONEJO BLVD
Mailing Address City: NEWBURY PARK
Mailing Address State: CA
Mailing Address Zip Code: 91320
Operator Name: REPUBLIC FASTENER MFG CORP
Operator Phone: 8052624206
Owner Phone: (805) 498-6621
Owner Mail Address: 1300 RANCHO CONEJO BLVD
Owner State: CA
Owner Zip Code: 91320
Owner Country: United States
Property Owner Name: Not reported
Property Owner Phone: Not reported
Property Owner Mailing Address: Not reported
Property Owner City: Not reported
Property Owner Stat : Not reported
Property Owner Zip Code: Not reported
Property Owner Country: Not reported
EPAID: CAD009685694

NPDES:

Name: REPUBLIC FASTENERS MFG CORP
Address: 1300 RANCHO CONEJO BLVD
City,State,Zip: NEWBURY PARK, CA 91320
Facility Status: Not reported
NPDES Number: Not reported
Region: Not reported
Agency Number: Not reported
Regulatory Measure ID: Not reported
Place ID: Not reported
Order Number: Not reported
WDID: 4 561021815
Regulatory Measure Type: Industrial
Program Type: Not reported
Adoption Date Of Regulatory Measure: Not reported

Map ID
Direction
Distance
Elevation

MAP FINDINGS

Site

Database(s)

EDR ID Number
EPA ID Number

REPUBLIC FASTENERS MFG CORP (Continued)

S104994620

Effective Date Of Regulatory Measure: Not reported
Termination Date Of Regulatory Measure: Not reported
Expiration Date Of Regulatory Measure: Not reported
Discharge Address: Not reported
Discharge Name: Not reported
Discharge City: Not reported
Discharge State: Not reported
Discharge Zip: Not reported
Status: Terminated
Status Date: 01/10/2019
Operator Name: Republic Fastener Manufacturing
Operator Address: Not reported
Operator City: Not reported
Operator State: Not reported
Operator Zip: Not reported

NPDES as of 03/2018:

NPDES Number: Not reported
Status: Not reported
Agency Number: Not reported
Region: 4
Regulatory Measure ID: 352283
Order Number: Not reported
Regulatory Measure Type: Industrial
Place ID: Not reported
WDID: 4 56I021815
Program Type: Not reported
Adoption Date Of Regulatory Measure: Not reported
Effective Date Of Regulatory Measure: Not reported
Expiration Date Of Regulatory Measure: Not reported
Termination Date Of Regulatory Measure: Not reported
Discharge Name: Not reported
Discharge Address: Not reported
Discharge City: Not reported
Discharge State: Not reported
Discharge Zip: Not reported
Received Date: 09/17/2008
Processed Date: 09/18/2008
Status: Active
Status Date: 09/18/2008
Place Size: 552341
Place Size Unit: SqFt
Contact: Kristopher Gondrez
Contact Title: Not reported
Contact Phone: 805-262-4216
Contact Phone Ext: Not reported
Contact Email: kristopher.gondrez@alcoa.com
Operator Name: Republic Fastener Manufacturing
Operator Address: Not reported
Operator City: Not reported
Operator State: Not reported
Operator Zip: Not reported
Operator Contact: Not reported
Operator Contact Title: Not reported
Operator Contact Phone: Not reported
Operator Contact Phone Ext: Not reported
Operator Contact Email: Not reported
Operator Type: Private Individual

Map ID
Direction
Distance
Elevation

MAP FINDINGS

Site

Database(s)

EDR ID Number
EPA ID Number

REPUBLIC FASTENERS MFG CORP (Continued)

S104994620

Developer: Not reported
Developer Address: Not reported
Developer City: Not reported
Developer State: California
Developer Zip: Not reported
Developer Contact: Not reported
Developer Contact Title: Not reported
Constype Linear Utility Ind: Not reported
Emergency Phone: Not reported
Emergency Phone Ext: Not reported
Constype Above Ground Ind: Not reported
Constype Below Ground Ind: Not reported
Constype Cable Line Ind: Not reported
Constype Comm Line Ind: Not reported
Constype Commercial Ind: Not reported
Constype Electrical Line Ind: Not reported
Constype Gas Line Ind: Not reported
Constype Industrial Ind: Not reported
Constype Other Description: Not reported
Constype Other Ind: Not reported
Constype Recons Ind: Not reported
Constype Residential Ind: Not reported
Constype Transport Ind: Not reported
Constype Utility Description: Not reported
Constype Utility Ind: Not reported
Constype Water Sewer Ind: Not reported
Dir Discharge Uswater Ind: N
Receiving Water Name: North Fork Canejo Creek
Certifier: Kristin March
Certifier Title: Plant Manager
Certification Date: 01-FEB-16
Primary Sic: 3452-Bolts, Nuts, Screws, Rivets, and Washers
Secondary Sic: Not reported
Tertiary Sic: Not reported

NPDES Number: CAS000001
Status: Active
Agency Number: 0
Region: 4
Regulatory Measure ID: 352283
Order Number: 97-03-DWQ
Regulatory Measure Type: Enrollee
Place ID: Not reported
WDID: 4 56I021815
Program Type: Industrial
Adoption Date Of Regulatory Measure: Not reported
Effective Date Of Regulatory Measure: 09/18/2008
Expiration Date Of Regulatory Measure: Not reported
Termination Date Of Regulatory Measure: Not reported
Discharge Name: Republic Fastener Manufacturing
Discharge Address: 1300 Rancho Conejo Blvd
Discharge City: Newbury Park
Discharge State: California
Discharge Zip: 91320
Received Date: Not reported
Processed Date: Not reported
Status: Not reported

Map ID
Direction
Distance
Elevation

MAP FINDINGS

Site

Database(s)

EDR ID Number
EPA ID Number

REPUBLIC FASTENERS MFG CORP (Continued)

S104994620

Status Date: Not reported
Place Size: Not reported
Place Size Unit: Not reported
Contact: Not reported
Contact Title: Not reported
Contact Phone: Not reported
Contact Phone Ext: Not reported
Contact Email: Not reported
Operator Name: Not reported
Operator Address: Not reported
Operator City: Not reported
Operator State: Not reported
Operator Zip: Not reported
Operator Contact: Not reported
Operator Contact Title: Not reported
Operator Contact Phone: Not reported
Operator Contact Phone Ext: Not reported
Operator Contact Email: Not reported
Operator Type: Not reported
Developer: Not reported
Developer Address: Not reported
Developer City: Not reported
Developer State: Not reported
Developer Zip: Not reported
Developer Contact: Not reported
Developer Contact Title: Not reported
Constype Linear Utility Ind: Not reported
Emergency Phone: Not reported
Emergency Phone Ext: Not reported
Constype Above Ground Ind: Not reported
Constype Below Ground Ind: Not reported
Constype Cable Line Ind: Not reported
Constype Comm Line Ind: Not reported
Constype Commercial Ind: Not reported
Constype Electrical Line Ind: Not reported
Constype Gas Line Ind: Not reported
Constype Industrial Ind: Not reported
Constype Other Description: Not reported
Constype Other Ind: Not reported
Constype Recons Ind: Not reported
Constype Residential Ind: Not reported
Constype Transport Ind: Not reported
Constype Utility Description: Not reported
Constype Utility Ind: Not reported
Constype Water Sewer Ind: Not reported
Dir Discharge Uswater Ind: Not reported
Receiving Water Name: Not reported
Certifier: Not reported
Certifier Title: Not reported
Certification Date: Not reported
Primary Sic: Not reported
Secondary Sic: Not reported
Tertiary Sic: Not reported

Name: REPUBLIC FASTENERS MFG CORP
Address: 1300 RANCHO CONEJO BLVD

Map ID
Direction
Distance
Elevation

MAP FINDINGS

Site

Database(s)

EDR ID Number
EPA ID Number

REPUBLIC FASTENERS MFG CORP (Continued)

S104994620

City,State,Zip: NEWBURY PARK, CA 91320
Facility Status: Terminated
NPDES Number: CAS000001
Region: 4
Agency Number: 0
Regulatory Measure ID: 352283
Place ID: Not reported
Order Number: 97-03-DWQ
WDID: 4 56I021815
Regulatory Measure Type: Enrollee
Program Type: Industrial
Adoption Date Of Regulatory Measure: Not reported
Effective Date Of Regulatory Measure: 09/18/2008
Termination Date Of Regulatory Measure: 12/05/2018
Expiration Date Of Regulatory Measure: Not reported
Discharge Address: 1300 Rancho Conejo Blvd
Discharge Name: Republic Fastener Manufacturing
Discharge City: Newbury Park
Discharge State: California
Discharge Zip: 91320
Status: Not reported
Status Date: Not reported
Operator Name: Not reported
Operator Address: Not reported
Operator City: Not reported
Operator State: Not reported
Operator Zip: Not reported

NPDES as of 03/2018:

NPDES Number: Not reported
Status: Not reported
Agency Number: Not reported
Region: 4
Regulatory Measure ID: 352283
Order Number: Not reported
Regulatory Measure Type: Industrial
Place ID: Not reported
WDID: 4 56I021815
Program Type: Not reported
Adoption Date Of Regulatory Measure: Not reported
Effective Date Of Regulatory Measure: Not reported
Expiration Date Of Regulatory Measure: Not reported
Termination Date Of Regulatory Measure: Not reported
Discharge Name: Not reported
Discharge Address: Not reported
Discharge City: Not reported
Discharge State: Not reported
Discharge Zip: Not reported
Received Date: 09/17/2008
Processed Date: 09/18/2008
Status: Active
Status Date: 09/18/2008
Place Size: 552341
Place Size Unit: SqFt
Contact: Kristopher Gondrez
Contact Title: Not reported
Contact Phone: 805-262-4216
Contact Phone Ext: Not reported

Map ID
Direction
Distance
Elevation

MAP FINDINGS

Site

Database(s)

EDR ID Number
EPA ID Number

REPUBLIC FASTENERS MFG CORP (Continued)

S104994620

Contact Email:	kristopher.gondrez@alcoa.com
Operator Name:	Republic Fastener Manufacturing
Operator Address:	Not reported
Operator City:	Not reported
Operator State:	Not reported
Operator Zip:	Not reported
Operator Contact:	Not reported
Operator Contact Title:	Not reported
Operator Contact Phone:	Not reported
Operator Contact Phone Ext:	Not reported
Operator Contact Email:	Not reported
Operator Type:	Private Individual
Developer:	Not reported
Developer Address:	Not reported
Developer City:	Not reported
Developer State:	California
Developer Zip:	Not reported
Developer Contact:	Not reported
Developer Contact Title:	Not reported
Constype Linear Utility Ind:	Not reported
Emergency Phone:	Not reported
Emergency Phone Ext:	Not reported
Constype Above Ground Ind:	Not reported
Constype Below Ground Ind:	Not reported
Constype Cable Line Ind:	Not reported
Constype Comm Line Ind:	Not reported
Constype Commercial Ind:	Not reported
Constype Electrical Line Ind:	Not reported
Constype Gas Line Ind:	Not reported
Constype Industrial Ind:	Not reported
Constype Other Description:	Not reported
Constype Other Ind:	Not reported
Constype Recons Ind:	Not reported
Constype Residential Ind:	Not reported
Constype Transport Ind:	Not reported
Constype Utility Description:	Not reported
Constype Utility Ind:	Not reported
Constype Water Sewer Ind:	Not reported
Dir Discharge Uswater Ind:	N
Receiving Water Name:	North Fork Canejo Creek
Certifier:	Kristin March
Certifier Title:	Plant Manager
Certification Date:	01-FEB-16
Primary Sic:	3452-Bolts, Nuts, Screws, Rivets, and Washers
Secondary Sic:	Not reported
Tertiary Sic:	Not reported
NPDES Number:	CAS000001
Status:	Active
Agency Number:	0
Region:	4
Regulatory Measure ID:	352283
Order Number:	97-03-DWQ
Regulatory Measure Type:	Enrollee
Place ID:	Not reported
WDID:	4 56I021815
Program Type:	Industrial

Map ID
Direction
Distance
Elevation

MAP FINDINGS

Site

Database(s)

EDR ID Number
EPA ID Number

REPUBLIC FASTENERS MFG CORP (Continued)

S104994620

Adoption Date Of Regulatory Measure: Not reported
Effective Date Of Regulatory Measure: 09/18/2008
Expiration Date Of Regulatory Measure: Not reported
Termination Date Of Regulatory Measure: Not reported
Discharge Name: Republic Fastener Manufacturing
Discharge Address: 1300 Rancho Conejo Blvd
Discharge City: Newbury Park
Discharge State: California
Discharge Zip: 91320
Received Date: Not reported
Processed Date: Not reported
Status: Not reported
Status Date: Not reported
Place Size: Not reported
Place Size Unit: Not reported
Contact: Not reported
Contact Title: Not reported
Contact Phone: Not reported
Contact Phone Ext: Not reported
Contact Email: Not reported
Operator Name: Not reported
Operator Address: Not reported
Operator City: Not reported
Operator State: Not reported
Operator Zip: Not reported
Operator Contact: Not reported
Operator Contact Title: Not reported
Operator Contact Phone: Not reported
Operator Contact Phone Ext: Not reported
Operator Contact Email: Not reported
Operator Type: Not reported
Developer: Not reported
Developer Address: Not reported
Developer City: Not reported
Developer State: Not reported
Developer Zip: Not reported
Developer Contact: Not reported
Developer Contact Title: Not reported
Constype Linear Utility Ind: Not reported
Emergency Phone: Not reported
Emergency Phone Ext: Not reported
Constype Above Ground Ind: Not reported
Constype Below Ground Ind: Not reported
Constype Cable Line Ind: Not reported
Constype Comm Line Ind: Not reported
Constype Commercial Ind: Not reported
Constype Electrical Line Ind: Not reported
Constype Gas Line Ind: Not reported
Constype Industrial Ind: Not reported
Constype Other Description: Not reported
Constype Other Ind: Not reported
Constype Recons Ind: Not reported
Constype Residential Ind: Not reported
Constype Transport Ind: Not reported
Constype Utility Description: Not reported
Constype Utility Ind: Not reported
Constype Water Sewer Ind: Not reported

Map ID
 Direction
 Distance
 Elevation

MAP FINDINGS

Site

Database(s)

EDR ID Number
 EPA ID Number

REPUBLIC FASTENERS MFG CORP (Continued)

S104994620

Dir Discharge Uswater Ind: Not reported
 Receiving Water Name: Not reported
 Certifier: Not reported
 Certifier Title: Not reported
 Certification Date: Not reported
 Primary Sic: Not reported
 Secondary Sic: Not reported
 Tertiary Sic: Not reported

CIWQS:

Name: REPUBLIC FASTENERS MFG CORP
 Address: 1300 RANCHO CONEJO BLVD
 City,State,Zip: NEWBURY PARK, CA 91320
 Agency: Republic Fastener Manufacturing
 Agency Address: 1300 Rancho Conejo Blvd, Newbury Park, CA 91320
 Place/Project Type: Industrial - Bolts, Nuts, Screws, Rivets, and Washers
 SIC/NAICS: 3452
 Region: 4
 Program: INDSTW
 Regulatory Measure Status: Terminated
 Regulatory Measure Type: Storm water industrial
 Order Number: 2014-0057-DWQ
 WDID: 4 561021815
 NPDES Number: CAS000001
 Adoption Date: Not reported
 Effective Date: 09/18/2008
 Termination Date: 12/05/2018
 Expiration/Review Date: Not reported
 Design Flow: Not reported
 Major/Minor: Not reported
 Complexity: Not reported
 TTWQ: Not reported
 Enforcement Actions within 5 years: 0
 Violations within 5 years: 0
 Latitude: 34.19722
 Longitude: -118.92208

U116
SE
1/4-1/2
0.352 mi.
1860 ft.

THREE SPRINGS INVESTMENT CO.
999 RANCHO CONEJO
NEWBURY PARK, CA 91320
Site 1 of 5 in cluster U

CA LUST S104792022
CA CPS-SLIC N/A
CA VENTURA CO. BWT
CA CERS

Relative:
Higher
Actual:
700 ft.

LUST:
 Name: PERMALAB
 Address: 999 RANCHO CONEJO BLVD
 City,State,Zip: NEWBURY PARK, CA 91320
 Lead Agency: VENTURA COUNTY
 Case Type: LUST Cleanup Site
 Geo Track: http://geotracker.waterboards.ca.gov/profile_report.asp?global_id=T0611100434
 Global Id: T0611100434
 Latitude: 34.1918832
 Longitude: -118.9234449
 Status: Completed - Case Closed
 Status Date: 06/08/1989
 Case Worker: Not reported

Map ID
Direction
Distance
Elevation

MAP FINDINGS

Site

Database(s)

EDR ID Number
EPA ID Number

THREE SPRINGS INVESTMENT CO. (Continued)

S104792022

RB Case Number: C-89011
Local Agency: Not reported
File Location: Not reported
Local Case Number: 89011
Potential Media Affect: Soil
Potential Contaminants of Concern: Gasoline
Site History: Not reported

LUST:

Global Id: T0611100434
Contact Type: Regional Board Caseworker
Contact Name: DANIEL PIROTTON
Organization Name: LOS ANGELES RWQCB (REGION 4)
Address: Not reported
City: R4 UNKNOWN
Email: dpirotton@waterboards.ca.gov
Phone Number: 2135766714

LUST:

Global Id: T0611100434
Action Type: Other
Date: 01/27/1989
Action: Leak Reported

Global Id: T0611100434
Action Type: ENFORCEMENT
Date: 01/27/1989
Action: * Historical Enforcement

Global Id: T0611100434
Action Type: Other
Date: 01/27/1989
Action: Leak Discovery

LUST:

Global Id: T0611100434
Status: Open - Case Begin Date
Status Date: 01/27/1989

Global Id: T0611100434
Status: Open - Site Assessment
Status Date: 01/27/1989

Global Id: T0611100434
Status: Completed - Case Closed
Status Date: 06/08/1989

SLIC REG 4:

Region: 4
Facility Status: No further action required
SLIC: 0450
Substance: VOCs
Staff: Wendy Liu

Map ID
Direction
Distance
Elevation

MAP FINDINGS

Site

Database(s)

EDR ID Number
EPA ID Number

THREE SPRINGS INVESTMENT CO. (Continued)

S104792022

CPS-SLIC:

Name: THREE SPRINGS INVESTMENT CO
Address: 999 RANCHO CONEJO BOULEVARD
City,State,Zip: NEWBURY PARK, CA
Region: STATE
Facility Status: Completed - Case Closed
Status Date: 02/01/1997
Global Id: SL204531607
Lead Agency: LOS ANGELES RWQCB (REGION 4)
Lead Agency Case Number: Not reported
Latitude: 34.1850059529412
Longitude: -118.925932285294
Case Type: Cleanup Program Site
Case Worker: LM
Local Agency: Not reported
RB Case Number: 0450
File Location: Not reported
Potential Media Affected: Not reported
Potential Contaminants of Concern: Not reported
Site History: Not reported

[Click here to access the California GeoTracker records for this facility:](#)

VENTURA CO. BWT:

Name: PERMALAB
Address: 999 RANCHO CONEJO BL
City,State,Zip: NEWBURY PARK, CA
Facility ID: HM 1129
Program: Not reported

Name: AMGEN #13
Address: 999 RANCHO CONEJO BL
City,State,Zip: NEWBURY PARK, CA
Facility ID: HM 1130
Program: Not reported

CERS:

Name: THREE SPRINGS INVESTMENT CO
Address: 999 RANCHO CONEJO BOULEVARD
City,State,Zip: NEWBURY PARK, CA
Site ID: 214770
CERS ID: SL204531607
CERS Description: Cleanup Program Site

Affiliation:

Affiliation Type Desc: Regional Board Caseworker
Entity Name: LARRY MOORE - LOS ANGELES RWQCB (REGION 4)
Entity Title: Not reported
Affiliation Address: 320 W. 4TH ST., SUITE 200
Affiliation City: LOS ANGELES
Affiliation State: CA
Affiliation Country: Not reported
Affiliation Zip: Not reported
Affiliation Phone: ,

Map ID
 Direction
 Distance
 Elevation

MAP FINDINGS

Site

Database(s)

EDR ID Number
 EPA ID Number

U117
SE
1/4-1/2
0.352 mi.
1860 ft.

PERMALAB
999 RANCHO CONEJO BLVD
NEWBURY PARK, CA 91320

Site 2 of 5 in cluster U

CA LUST S104164882
CA Cortese N/A
CA EMI
CA CERS
CA HWTS

Relative:
Higher

LUST REG 4:

Actual:
700 ft.

Region:	4	
Regional Board:	04	
County:	Ventura	
Facility Id:	C-89011	
Status:	Case Closed	
Substance:	Gasoline	
Substance Quantity:	Not reported	
Local Case No:	89011	
Case Type:	Soil	
Abatement Method Used at the Site:		Excavate and Dispose
Global ID:	T0611100434	
W Global ID:	Not reported	
Staff:	UNK	
Local Agency:	56000L	
Cross Street:	Not reported	
Enforcement Type:	EF	
Date Leak Discovered:	1/27/1989	
Date Leak First Reported:		1/27/1989
Date Leak Record Entered:	Not reported	
Date Confirmation Began:	1/27/1989	
Date Leak Stopped:	Not reported	
Date Case Last Changed on Database:		Not reported
Date the Case was Closed:		6/8/1989
How Leak Discovered:	Not reported	
How Leak Stopped:	Not reported	
Cause of Leak:	Not reported	
Leak Source:	Not reported	
Operator:	Not reported	
Water System:	Not reported	
Well Name:	Not reported	
Approx. Dist To Production Well (ft):		3085.9220725638126340178201524
Source of Cleanup Funding:		S
Preliminary Site Assessment Workplan Submitted:	1/27/1989	
Preliminary Site Assessment Began:	6/8/1989	
Pollution Characterization Began:		Not reported
Remediation Plan Submitted:		Not reported
Remedial Action Underway:		Not reported
Post Remedial Action Monitoring Began:		Not reported
Enforcement Action Date:		1/27/1989
Historical Max MTBE Date:		Not reported
Hist Max MTBE Conc in Groundwater:		Not reported
Hist Max MTBE Conc in Soil:		Not reported
Significant Interim Remedial Action Taken:		Not reported
GW Qualifier:	Not reported	
Soil Qualifier:	Not reported	
Organization:	Not reported	
Owner Contact:	Not reported	
Responsible Party:	HILLCREST OAKS CO.	
RP Address:	Not reported	
Program:	LUST	
Lat/Long:	34.1918832 / -1	
Local Agency Staff:	EHD	

Map ID
Direction
Distance
Elevation

MAP FINDINGS

Site

Database(s)

EDR ID Number
EPA ID Number

PERMALAB (Continued)

S104164882

Beneficial Use: Not reported
Priority: Not reported
Cleanup Fund Id: Not reported
Suspended: Not reported
Assigned Name: Not reported
Summary: Not reported

VENTURA CO. LUST:

Name: PERMALAB
Address: 999 RANCHO CONEJO BLVD
City: NEWBURY PARK
Region: VENTURA
Facility ID: 89011
Status: Case Closed

CORTESE:

Name: PERMALAB
Address: 999 RANCHO CONEJO BLVD
City,State,Zip: NEWBURY PARK, CA 91320
Region: CORTESE
Envirostor Id: Not reported
Global ID: T0611100434
Site/Facility Type: LUST CLEANUP SITE
Cleanup Status: COMPLETED - CASE CLOSED
Status Date: Not reported
Site Code: Not reported
Latitude: Not reported
Longitude: Not reported
Owner: Not reported
Enf Type: Not reported
Swat R: Not reported
Flag: active
Order No: Not reported
Waste Discharge System No: Not reported
Effective Date: Not reported
Region 2: Not reported
WID Id: Not reported
Solid Waste Id No: Not reported
Waste Management Uit Name: Not reported
File Name: Active Open

EMI:

Name: PERMALAB EQUIPMENT CORP
Address: 999 RANCHO CONEJO BL
City,State,Zip: NEWBURY PARK, CA 91320
Year: 1987
County Code: 56
Air Basin: SCC
Facility ID: 1189
Air District Name: VEN
SIC Code: 2514
Air District Name: VENTURA COUNTY APCD
Community Health Air Pollution Info System: Not reported
Consolidated Emission Reporting Rule: Not reported
Total Organic Hydrocarbon Gases Tons/Yr: 23
Reactive Organic Gases Tons/Yr: 23

Map ID
Direction
Distance
Elevation

MAP FINDINGS

Site

Database(s)

EDR ID Number
EPA ID Number

PERMALAB (Continued)

S104164882

Carbon Monoxide Emissions Tons/Yr: 0
NOX - Oxides of Nitrogen Tons/Yr: 1
SOX - Oxides of Sulphur Tons/Yr: 0
Particulate Matter Tons/Yr: 0
Part. Matter 10 Micrometers and Smllr Tons/Yr:0

Name: PERMALAB EQUIPMENT CORP
Address: 999 RANCHO CONEJO BL
City,State,Zip: NEWBURY PARK, CA 91320
Year: 1990
County Code: 56
Air Basin: SCC
Facility ID: 1189
Air District Name: VEN
SIC Code: 2514
Air District Name: VENTURA COUNTY APCD
Community Health Air Pollution Info System: Not reported
Consolidated Emission Reporting Rule: Not reported
Total Organic Hydrocarbon Gases Tons/Yr: 23
Reactive Organic Gases Tons/Yr: 23
Carbon Monoxide Emissions Tons/Yr: 0
NOX - Oxides of Nitrogen Tons/Yr: 1
SOX - Oxides of Sulphur Tons/Yr: 0
Particulate Matter Tons/Yr: 0
Part. Matter 10 Micrometers and Smllr Tons/Yr:0

CERS:

Name: PERMALAB
Address: 999 RANCHO CONEJO BLVD
City,State,Zip: NEWBURY PARK, CA 91320
Site ID: 226001
CERS ID: T0611100434
CERS Description: Leaking Underground Storage Tank Cleanup Site

Affiliation:

Affiliation Type Desc: Regional Board Caseworker
Entity Name: DANIEL PIROTTON - LOS ANGELES RWQCB (REGION 4)
Entity Title: Not reported
Affiliation Address: Not reported
Affiliation City: R4 UNKNOWN
Affiliation State: CA
Affiliation Country: Not reported
Affiliation Zip: Not reported
Affiliation Phone: 2135766714,

HWTS:

Name: EV FREE CHURCH OF CONEJO VALLEY DBA: THE BRIDGE
Address: 999 RANCHO CONEJO BLVD.
Address 2: Not reported
City,State,Zip: NEWBURY PARK, CA 91320
EPA ID: CAC003078183
Inactive Date: 11/04/2020
Create Date: 08/06/2020
Last Act Date: 08/06/2020
Mailing Name: Not reported
Mailing Address: 999 RANCHO CONEJO BLVD.

Map ID
 Direction
 Distance
 Elevation

MAP FINDINGS

Site

Database(s)

EDR ID Number
 EPA ID Number

PERMALAB (Continued)

S104164882

Mailing Address 2:	Not reported
Mailing City,State,Zip:	NEWBURY PARK, CA 91320
Owner Name:	EV FREE CHURCH DBA: THE BRIDGE
Owner Address:	999 RANCHO CONEJO BLVD.
Owner Address 2:	Not reported
Owner City,State,Zip:	NEWBURY PARK, CA 91320
Contact Name:	LEE COOPER
Contact Address:	999 RANCHO CONEJO BLVD.
Contact Address 2:	Not reported
City,State,Zip:	NEWBURY PARK, CA 91320
NAICS:	
EPA ID:	CAC003078183
Create Date:	2020-08-06 15:23:05.310
NAICS Code:	711510
NAICS Description:	Independent Artists, Writers, and Performers
Issued EPA ID Date:	2020-08-06 15:23:05.31000
Inactive Date:	2020-11-04 15:23:05.29300
Facility Name:	EV FREE CHURCH OF CONEJO VALLEY DBA: THE BRIDGE
Facility Address:	999 RANCHO CONEJO BLVD.
Facility Address 2:	Not reported
Facility City:	NEWBURY PARK
Facility County:	Not reported
Facility State:	CA
Facility Zip:	91320

U118
SE
1/4-1/2
0.361 mi.
1908 ft.

PERMALAB
999 RANCHO CONEHO
NEWBURY PARK, CA 91320
Site 3 of 5 in cluster U

CA HIST CORTESE **S105025211**
N/A

Relative:
Higher
Actual:
703 ft.

HIST CORTESE:	
edr_fname:	PERMALAB
edr_fadd1:	999 RANCHO CONEHO
City,State,Zip:	NEWBURY PARK, CA 91320
Region:	CORTESE
Facility County Code:	56
Reg By:	LTNKA
Reg Id:	C-89011

119
East
1/4-1/2
0.370 mi.
1953 ft.

CARMEL PUBLIC WORKS YARD
1280 RANCHO CONEJO
NEWBURY PARK, CA 91320

CA HIST CORTESE **S102437780**
N/A

Relative:
Lower
Actual:
657 ft.

HIST CORTESE:	
edr_fname:	CARMEL PUBLIC WORKS YARD
edr_fadd1:	1280 RANCHO CONEJO
City,State,Zip:	NEWBURY PARK, CA 91320
Region:	CORTESE
Facility County Code:	56
Reg By:	LTNKA
Reg Id:	30

Map ID
 Direction
 Distance
 Elevation

MAP FINDINGS

Site

Database(s)

EDR ID Number
 EPA ID Number

U120
SE
1/4-1/2
0.378 mi.
1998 ft.

TEXTRON FILTRATION SYSTEMS
950 RANCHO CONEJO BLVD
NEWBURY PARK, CA 91320

Site 4 of 5 in cluster U

CA LUST S101305640
CA CPS-SLIC N/A
CA ENF
CA CIWQS
CA CERS

Relative:
Higher

LUST REG 4:

Actual:
693 ft.

Region: 4
 Regional Board: 04
 County: Ventura
 Facility Id: C-89175
 Status: Remedial action (cleanup) Underway
 Substance: Solvents
 Substance Quantity: Not reported
 Local Case No: Not reported
 Case Type: Groundwater
 Abatement Method Used at the Site: Not reported
 Global ID: T0611100573
 W Global ID: Not reported
 Staff: SLC
 Local Agency: 56000L
 Cross Street: CAMINO DOS RIOS
 Enforcement Type: Not reported
 Date Leak Discovered: 10/3/1989
 Date Leak First Reported: 11/21/1989
 Date Leak Record Entered: 12/6/1989
 Date Confirmation Began: 11/22/1989
 Date Leak Stopped: Not reported
 Date Case Last Changed on Database: 6/30/1998
 Date the Case was Closed: Not reported
 How Leak Discovered: Tank Closure
 How Leak Stopped: Not reported
 Cause of Leak: Not reported
 Leak Source: Not reported
 Operator: OLD CASE #913200125
 Water System: Not reported
 Well Name: Not reported
 Approx. Dist To Production Well (ft): 2635.2683316817185715403979892
 Source of Cleanup Funding: Not reported
 Preliminary Site Assessment Workplan Submitted: 12/13/1989
 Preliminary Site Assessment Began: Not reported
 Pollution Characterization Began: 6/18/1991
 Remediation Plan Submitted: Not reported
 Remedial Action Underway: 6/30/1998
 Post Remedial Action Monitoring Began: Not reported
 Enforcement Action Date: Not reported
 Historical Max MTBE Date: Not reported
 Hist Max MTBE Conc in Groundwater: Not reported
 Hist Max MTBE Conc in Soil: Not reported
 Significant Interim Remedial Action Taken: Yes
 GW Qualifier: Not reported
 Soil Qualifier: Not reported
 Organization: Not reported
 Owner Contact: Not reported
 Responsible Party: PTI TECHNOLOGIES, INC.
 RP Address: 950 RANCHO CONEJO BLVD, NEWBURY PARK, 91320
 Program: SLIC
 Lat/Long: 34.1906172 / -1
 Local Agency Staff: EHD

Map ID
Direction
Distance
Elevation

MAP FINDINGS

Site

Database(s)

EDR ID Number
EPA ID Number

TEXTRON FILTRATION SYSTEMS (Continued)

S101305640

Beneficial Use: Not reported
Priority: LOP/MODERATE - POTENTIAL HEALTH/SAFETY/ENVIRONMENTAL IMPACT
Cleanup Fund Id: Not reported
Suspended: Not reported
Assigned Name: Not reported
Summary: SLIC-CLEANUP CASE REFER TO
SLIC #322

VENTURA CO. LUST:

Name: TEXTRON FILTRATION SYSTEMS
Address: 950 RANCHO CONEJO BLVD
City: NEWBURY PARK
Region: VENTURA
Facility ID: 89175
Status: Case Closed

SLIC REG 4:

Region: 4
Facility Status: Remediation
SLIC: 0322
Substance: Not reported
Staff: PR

ENF:

Name: 950 RANCHO CONEJO BLVD, NEWBURY PARK
Address: 950 RANCHO CONEJO BOULEVARD
City,State,Zip: NEWBURY PARK, CA 91320
Region: 4
Facility Id: 249404
Agency Name: Emery Air Freight
Place Type: Facility
Place Subtype: Not reported
Facility Type: Industrial
Agency Type: Privately-Owned Business
Of Agencies: 1
Place Latitude: 34.191959
Place Longitude: -118.92344
SIC Code 1: 3728
SIC Desc 1: Aircraft Parts and Auxiliary Equipment, NEC
SIC Code 2: Not reported
SIC Desc 2: Not reported
SIC Code 3: Not reported
SIC Desc 3: Not reported
NAICS Code 1: Not reported
NAICS Desc 1: Not reported
NAICS Code 2: Not reported
NAICS Desc 2: Not reported
NAICS Code 3: Not reported
NAICS Desc 3: Not reported
Of Places: 1
Source Of Facility: Reg Meas
Design Flow: 0.029
Threat To Water Quality: 2
Complexity: B
Pretreatment: X - Facility is not a POTW
Facility Waste Type: Contaminated ground water

Map ID
 Direction
 Distance
 Elevation

MAP FINDINGS

Site

Database(s)

EDR ID Number
 EPA ID Number

TEXTRON FILTRATION SYSTEMS (Continued)

S101305640

Facility Waste Type 2:	Not reported
Facility Waste Type 3:	Not reported
Facility Waste Type 4:	Not reported
Program:	NPDESWW
Program Category1:	NPDESWW
Program Category2:	NPDESWW
# Of Programs:	1
WDID:	4A562443001
Reg Measure Id:	136085
Reg Measure Type:	NPDES Permits
Region:	4
Order #:	96-090
Npdes# CA#:	CA0064050
Major-Minor:	Minor
Npdes Type:	OTH
Reclamation:	N - No
Dredge Fill Fee:	Not reported
301H:	N
Application Fee Amt Received:	Not reported
Status:	Historical
Status Date:	12/09/1996
Effective Date:	12/09/1996
Expiration/Review Date:	11/10/2001
Termination Date:	12/03/2003
WDR Review - Amend:	Not reported
WDR Review - Revise/Renew:	Not reported
WDR Review - Rescind:	Not reported
WDR Review - No Action Required:	Not reported
WDR Review - Pending:	Not reported
WDR Review - Planned:	Not reported
Status Enrollee:	N
Individual/General:	I
Fee Code:	Not reported
Direction/Voice:	Passive
Enforcement Id(EID):	375946
Region:	4
Order / Resolution Number:	R4-2008-0168-M
Enforcement Action Type:	Expedited Payment Letter
Effective Date:	09/15/2010
Adoption/Issuance Date:	Not reported
Achieve Date:	Not reported
Termination Date:	11/30/2010
ACL Issuance Date:	Not reported
EPL Issuance Date:	09/15/2010
Status:	Withdrawn
Title:	EPL No. R4-2008-0168-M 09/15/2010 for Emery Air Freight
Description:	EPL No. R4-2008-0168-M issued 09/15/10 in the amount \$6,000 for 4 effluent limit violations of which 2 are MMP. (2 serious, 2 chronic). On 11/30/10, 2 serious effluent limit violations were dismissed. 2 chronic effluent limit violations remain.
Program:	NPDESWW
Latest Milestone Completion Date:	11/30/2010
# Of Programs1:	1
Total Assessment Amount:	0
Initial Assessed Amount:	0
Liability \$ Amount:	0

Map ID
Direction
Distance
Elevation

MAP FINDINGS

Site

Database(s)

EDR ID Number
EPA ID Number

TEXTRON FILTRATION SYSTEMS (Continued)

S101305640

Project \$ Amount: 0
Liability \$ Paid: 0
Project \$ Completed: 0
Total \$ Paid/Completed Amount: 0

Name: 950 RANCHO CONEJO BLVD, NEWBURY PARK
Address: 950 RANCHO CONEJO BOULEVARD
City,State,Zip: NEWBURY PARK, CA 91320
Region: 4
Facility Id: 249404
Agency Name: Emery Air Freight
Place Type: Facility
Place Subtype: Not reported
Facility Type: Industrial
Agency Type: Privately-Owned Business
Of Agencies: 1
Place Latitude: 34.191959
Place Longitude: -118.92344
SIC Code 1: 3728
SIC Desc 1: Aircraft Parts and Auxiliary Equipment, NEC
SIC Code 2: Not reported
SIC Desc 2: Not reported
SIC Code 3: Not reported
SIC Desc 3: Not reported
NAICS Code 1: Not reported
NAICS Desc 1: Not reported
NAICS Code 2: Not reported
NAICS Desc 2: Not reported
NAICS Code 3: Not reported
NAICS Desc 3: Not reported
Of Places: 1
Source Of Facility: Reg Meas
Design Flow: 0.029
Threat To Water Quality: 2
Complexity: B
Pretreatment: X - Facility is not a POTW
Facility Waste Type: Contaminated ground water
Facility Waste Type 2: Not reported
Facility Waste Type 3: Not reported
Facility Waste Type 4: Not reported
Program: NPDESWW
Program Category1: NPDESWW
Program Category2: NPDESWW
Of Programs: 1
WDID: 4A562443001
Reg Measure Id: 136085
Reg Measure Type: NPDES Permits
Region: 4
Order #: 96-090
Npdes# CA#: CA0064050
Major-Minor: Minor
Npdes Type: OTH
Reclamation: N - No
Dredge Fill Fee: Not reported
301H: N
Application Fee Amt Received: Not reported
Status: Historical

Map ID
Direction
Distance
Elevation

MAP FINDINGS

Site

Database(s)

EDR ID Number
EPA ID Number

TEXTRON FILTRATION SYSTEMS (Continued)

S101305640

Status Date: 12/09/1996
Effective Date: 12/09/1996
Expiration/Review Date: 11/10/2001
Termination Date: 12/03/2003
WDR Review - Amend: Not reported
WDR Review - Revise/Renew: Not reported
WDR Review - Rescind: Not reported
WDR Review - No Action Required: Not reported
WDR Review - Pending: Not reported
WDR Review - Planned: Not reported
Status Enrollee: N
Individual/General: I
Fee Code: Not reported
Direction/Voice: Passive
Enforcement Id(EID): 253746
Region: 4
Order / Resolution Number: NOV
Enforcement Action Type: Notice of Violation
Effective Date: 05/18/2004
Adoption/Issuance Date: 05/18/2004
Achieve Date: Not reported
Termination Date: 05/18/2004
ACL Issuance Date: Not reported
EPL Issuance Date: Not reported
Status: Historical
Title: NOV sent 5/18/04 for overdue 2003 annual report.
Description: NOV sent 5/18/04 for overdue 2003 annual report.
Program: NPDESWW
Latest Milestone Completion Date: Not reported
Of Programs1: 1
Total Assessment Amount: 0
Initial Assessed Amount: 0
Liability \$ Amount: 0
Project \$ Amount: 0
Liability \$ Paid: 0
Project \$ Completed: 0
Total \$ Paid/Completed Amount: 0

Name: 950 RANCHO CONEJO BLVD, NEWBURY PARK
Address: 950 RANCHO CONEJO BOULEVARD
City,State,Zip: NEWBURY PARK, CA 91320
Region: 4
Facility Id: 249404
Agency Name: United Parcel Service
Place Type: Facility
Place Subtype: Not reported
Facility Type: Industrial
Agency Type: Privately-Owned Business
Of Agencies: 2
Place Latitude: 34.191959
Place Longitude: -118.92344
SIC Code 1: 3728
SIC Desc 1: Aircraft Parts and Auxiliary Equipment, NEC
SIC Code 2: Not reported
SIC Desc 2: Not reported
SIC Code 3: Not reported
SIC Desc 3: Not reported

Map ID
Direction
Distance
Elevation

MAP FINDINGS

Site

Database(s)

EDR ID Number
EPA ID Number

TEXTRON FILTRATION SYSTEMS (Continued)

S101305640

NAICS Code 1:	Not reported
NAICS Desc 1:	Not reported
NAICS Code 2:	Not reported
NAICS Desc 2:	Not reported
NAICS Code 3:	Not reported
NAICS Desc 3:	Not reported
# Of Places:	1
Source Of Facility:	Reg Meas
Design Flow:	0.029
Threat To Water Quality:	2
Complexity:	B
Pretreatment:	X - Facility is not a POTW
Facility Waste Type:	Contaminated ground water
Facility Waste Type 2:	Not reported
Facility Waste Type 3:	Not reported
Facility Waste Type 4:	Not reported
Program:	NPDESWW
Program Category1:	NPDESWW
Program Category2:	NPDESWW
# Of Programs:	1
WDID:	4A562443001
Reg Measure Id:	132590
Reg Measure Type:	NPDES Permits
Region:	4
Order #:	R4-2003-0148
Npdes# CA#:	CA0064050
Major-Minor:	Minor
Npdes Type:	OTH
Reclamation:	N - No
Dredge Fill Fee:	Not reported
301H:	N
Application Fee Amt Received:	2000
Status:	Historical
Status Date:	01/17/2012
Effective Date:	12/14/2003
Expiration/Review Date:	11/10/2008
Termination Date:	11/19/2008
WDR Review - Amend:	Not reported
WDR Review - Revise/Renew:	Not reported
WDR Review - Rescind:	Not reported
WDR Review - No Action Required:	Not reported
WDR Review - Pending:	Not reported
WDR Review - Planned:	Not reported
Status Enrollee:	N
Individual/General:	I
Fee Code:	15 - WDRs pending rescission
Direction/Voice:	Passive
Enforcement Id(EID):	352942
Region:	4
Order / Resolution Number:	R4-2008-0055-M
Enforcement Action Type:	Expedited Payment Letter
Effective Date:	09/26/2008
Adoption/Issuance Date:	Not reported
Achieve Date:	Not reported
Termination Date:	07/06/2010
ACL Issuance Date:	Not reported
EPL Issuance Date:	09/26/2008

Map ID
Direction
Distance
Elevation

MAP FINDINGS

Site

Database(s)

EDR ID Number
EPA ID Number

TEXTRON FILTRATION SYSTEMS (Continued)

S101305640

Status: Withdrawn
Title: Expedited Settlement Ltr sent 9/26/08 for 6 late/overdue monitoring reports.
Description: Expedited Settlement Ltr sent 9/26/08 for 6 late/overdue monitoring reports. MMP amt for 6 late/overdue reports: \$138,000 to WDPF. Per 2009 Enforcement Policy Late Report w/o discharge are exempt from MMPs.
Program: NPDESWW
Latest Milestone Completion Date: Not reported
Of Programs1: 1
Total Assessment Amount: 0
Initial Assessed Amount: 0
Liability \$ Amount: 0
Project \$ Amount: 0
Liability \$ Paid: 0
Project \$ Completed: 0
Total \$ Paid/Completed Amount: 0

Name: 950 RANCHO CONEJO BLVD, NEWBURY PARK
Address: 950 RANCHO CONEJO BOULEVARD
City,State,Zip: NEWBURY PARK, CA 91320
Region: 4
Facility Id: 249404
Agency Name: United Parcel Service
Place Type: Facility
Place Subtype: Not reported
Facility Type: Industrial
Agency Type: Privately-Owned Business
Of Agencies: 2
Place Latitude: 34.191959
Place Longitude: -118.92344
SIC Code 1: 3728
SIC Desc 1: Aircraft Parts and Auxiliary Equipment, NEC
SIC Code 2: Not reported
SIC Desc 2: Not reported
SIC Code 3: Not reported
SIC Desc 3: Not reported
NAICS Code 1: Not reported
NAICS Desc 1: Not reported
NAICS Code 2: Not reported
NAICS Desc 2: Not reported
NAICS Code 3: Not reported
NAICS Desc 3: Not reported
Of Places: 1
Source Of Facility: Reg Meas
Design Flow: 0.029
Threat To Water Quality: 2
Complexity: B
Pretreatment: X - Facility is not a POTW
Facility Waste Type: Contaminated ground water
Facility Waste Type 2: Not reported
Facility Waste Type 3: Not reported
Facility Waste Type 4: Not reported
Program: NPDESWW
Program Category1: NPDESWW
Program Category2: NPDESWW
Of Programs: 1

Map ID
Direction
Distance
Elevation

MAP FINDINGS

Site

Database(s)

EDR ID Number
EPA ID Number

TEXTRON FILTRATION SYSTEMS (Continued)

S101305640

WDID: 4A562443001
Reg Measure Id: 132590
Reg Measure Type: NPDES Permits
Region: 4
Order #: R4-2003-0148
Npdes# CA#: CA0064050
Major-Minor: Minor
Npdes Type: OTH
Reclamation: N - No
Dredge Fill Fee: Not reported
301H: N
Application Fee Amt Received: 2000
Status: Historical
Status Date: 01/17/2012
Effective Date: 12/14/2003
Expiration/Review Date: 11/10/2008
Termination Date: 11/19/2008
WDR Review - Amend: Not reported
WDR Review - Revise/Renew: Not reported
WDR Review - Rescind: Not reported
WDR Review - No Action Required: Not reported
WDR Review - Pending: Not reported
WDR Review - Planned: Not reported
Status Enrollee: N
Individual/General: I
Fee Code: 15 - WDRs pending rescission
Direction/Voice: Passive
Enforcement Id(EID): 251393
Region: 4
Order / Resolution Number: NOV
Enforcement Action Type: Notice of Violation
Effective Date: 04/16/2004
Adoption/Issuance Date: 04/16/2004
Achieve Date: Not reported
Termination Date: 04/16/2004
ACL Issuance Date: Not reported
EPL Issuance Date: Not reported
Status: Historical
Title: NOV sent 4/16/04 for overdue DMR.
Description: NOV sent 4/16/04 for overdue DMR.
Program: NPDESWW
Latest Milestone Completion Date: Not reported
Of Programs1: 1
Total Assessment Amount: 0
Initial Assessed Amount: 0
Liability \$ Amount: 0
Project \$ Amount: 0
Liability \$ Paid: 0
Project \$ Completed: 0
Total \$ Paid/Completed Amount: 0

CIWQS:

Name: 950 RANCHO CONEJO BLVD, NEWBURY PARK
Address: 950 RANCHO CONEJO BOULEVARD
City,State,Zip: NEWBURY PARK, CA 91320
Agency: Emery Air Freight
Agency Address: 3210 Hillview Avenue, Palo Alto, CA 94304

Map ID
Direction
Distance
Elevation

MAP FINDINGS

Site

Database(s)

EDR ID Number
EPA ID Number

TEXTRON FILTRATION SYSTEMS (Continued)

S101305640

Place/Project Type: Other
SIC/NAICS: 3728
Region: 4
Program: NPDESWW
Regulatory Measure Status: Historical
Regulatory Measure Type: NPDES Permit
Order Number: 96-090
WDID: 4A562443001
NPDES Number: CA0064050
Adoption Date: 12/09/1996
Effective Date: 12/09/1996
Termination Date: 12/03/2003
Expiration/Review Date: 11/10/2001
Design Flow: 0.029
Major/Minor: Minor
Complexity: B
TTWQ: 2
Enforcement Actions within 5 years: 0
Violations within 5 years: 0
Latitude: 34.191959
Longitude: -118.92344

Name: 950 RANCHO CONEJO BLVD, NEWBURY PARK
Address: 950 RANCHO CONEJO BOULEVARD
City,State,Zip: NEWBURY PARK, CA 91320
Agency: Textron, Inc.
Agency Address: 40 Westminster Street, Providence, RI 02903
Place/Project Type: Other
SIC/NAICS: 3728
Region: 4
Program: NPDESWW
Regulatory Measure Status: Historical
Regulatory Measure Type: NPDES Permit
Order Number: R4-2003-0148
WDID: 4A562443001
NPDES Number: CA0064050
Adoption Date: 12/04/2003
Effective Date: 12/14/2003
Termination Date: 11/19/2008
Expiration/Review Date: 11/10/2008
Design Flow: 0.029
Major/Minor: Minor
Complexity: B
TTWQ: 2
Enforcement Actions within 5 years: 0
Violations within 5 years: 0
Latitude: 34.191959
Longitude: -118.92344

Name: 950 RANCHO CONEJO BLVD, NEWBURY PARK
Address: 950 RANCHO CONEJO BOULEVARD
City,State,Zip: NEWBURY PARK, CA 91320
Agency: United Parcel Service
Agency Address: 55 Glenlake Ne Parkway, Atlanta, GA 30328
Place/Project Type: Other
SIC/NAICS: 3728
Region: 4

Map ID
Direction
Distance
Elevation

MAP FINDINGS

Site

Database(s)

EDR ID Number
EPA ID Number

TEXTRON FILTRATION SYSTEMS (Continued)

S101305640

Program: NPDESWW
Regulatory Measure Status: Historical
Regulatory Measure Type: NPDES Permit
Order Number: R4-2003-0148
WDID: 4A562443001
NPDES Number: CA0064050
Adoption Date: 12/04/2003
Effective Date: 12/14/2003
Termination Date: 11/19/2008
Expiration/Review Date: 11/10/2008
Design Flow: 0.029
Major/Minor: Minor
Complexity: B
TTWQ: 2
Enforcement Actions within 5 years: 0
Violations within 5 years: 0
Latitude: 34.191959
Longitude: -118.92344

CERS:

Name: TEXTRON FILTRATION SYSTEMS
Address: 950 RANCHO CONEJO BLVD
City,State,Zip: NEWBURY PARK, CA 91320
Site ID: 222992
CERS ID: T0611100573
CERS Description: Cleanup Program Site

Affiliation:

Affiliation Type Desc: Regional Board Caseworker
Entity Name: SLC - LOS ANGELES RWQCB (REGION 4)
Entity Title: Not reported
Affiliation Address: Not reported
Affiliation City: Los Angeles
Affiliation State: CA
Affiliation Country: Not reported
Affiliation Zip: Not reported
Affiliation Phone: ,

U121
SE
1/4-1/2
0.378 mi.
1998 ft.

EMERY WORLDWIDE PTI SITE INVESTIGATION
950 RANCHO CONEJO SECTOR A
NEWBURY PARK, CA 91320
Site 5 of 5 in cluster U

RCRA-SQG 1000978277
CA CPS-SLIC CA0001000595
FINDS
CA ENF
CA HIST CORTESE
CA CIWQS
CA CERS

Relative:
Higher

Actual:
693 ft.

RCRA-SQG:
Date Form Received by Agency: 19951009
Handler Name: EMERY WORLDWIDE PTI SITE INVESTIGATION
Handler Address: 950 RANCHO CONEJO SECTOR A
Handler City,State,Zip: NEWBURY PARK, CA 91320
EPA ID: CA0001000595
Contact Name: ROBERT CLARK
Contact Address: 175 LINFIELD DR
Contact City,State,Zip: MENLO PARK, CA 94025-3010
Contact Telephone: 415-326-1700
Contact Fax: Not reported

Map ID
 Direction
 Distance
 Elevation

MAP FINDINGS

Site

Database(s)

EDR ID Number
 EPA ID Number

EMERY WORLDWIDE PTI SITE INVESTIGATION (Continued)

1000978277

Contact Email:	Not reported
Contact Title:	Not reported
EPA Region:	09
Land Type:	Private
Federal Waste Generator Description:	Small Quantity Generator
Non-Notifier:	Not reported
Biennial Report Cycle:	Not reported
Accessibility:	Not reported
Active Site Indicator:	Handler Activities
State District Owner:	Not reported
State District:	Not reported
Mailing Address:	LINFIELD DR
Mailing City, State, Zip:	MENLO PARK, CA 94025-3010
Owner Name:	EMERY WORLDWIDE
Owner Type:	Private
Operator Name:	Not reported
Operator Type:	Not reported
Short-Term Generator Activity:	No
Importer Activity:	No
Mixed Waste Generator:	No
Transporter Activity:	No
Transfer Facility Activity:	No
Recycler Activity with Storage:	No
Small Quantity On-Site Burner Exemption:	No
Smelting Melting and Refining Furnace Exemption:	No
Underground Injection Control:	No
Off-Site Waste Receipt:	No
Universal Waste Indicator:	No
Universal Waste Destination Facility:	No
Federal Universal Waste:	No
Active Site Fed-Reg Treatment Storage and Disposal Facility:	Not reported
Active Site Converter Treatment storage and Disposal Facility:	Not reported
Active Site State-Reg Treatment Storage and Disposal Facility:	Not reported
Active Site State-Reg Handler:	---
Federal Facility Indicator:	Not reported
Hazardous Secondary Material Indicator:	NN
Sub-Part K Indicator:	Not reported
Commercial TSD Indicator:	No
Treatment Storage and Disposal Type:	Not reported
2018 GPRA Permit Baseline:	Not on the Baseline
2018 GPRA Renewals Baseline:	Not on the Baseline
Permit Renewals Workload Universe:	Not reported
Permit Workload Universe:	Not reported
Permit Progress Universe:	Not reported
Post-Closure Workload Universe:	Not reported
Closure Workload Universe:	Not reported
202 GPRA Corrective Action Baseline:	No
Corrective Action Workload Universe:	No
Subject to Corrective Action Universe:	No
Non-TSDs Where RCRA CA has Been Imposed Universe:	No
TSDs Potentially Subject to CA Under 3004 (u)/(v) Universe:	No
TSDs Only Subject to CA under Discretionary Auth Universe:	No
Corrective Action Priority Ranking:	No NCAPS ranking
Environmental Control Indicator:	No
Institutional Control Indicator:	No
Human Exposure Controls Indicator:	N/A
Groundwater Controls Indicator:	N/A

Map ID
Direction
Distance
Elevation

MAP FINDINGS

Site

Database(s)

EDR ID Number
EPA ID Number

EMERY WORLDWIDE PTI SITE INVESTIGATION (Continued)

1000978277

Operating TSDU Universe:	Not reported
Full Enforcement Universe:	Not reported
Significant Non-Complier Universe:	No
Unaddressed Significant Non-Complier Universe:	No
Addressed Significant Non-Complier Universe:	No
Significant Non-Complier With a Compliance Schedule Universe:	No
Financial Assurance Required:	Not reported
Handler Date of Last Change:	20000915
Recognized Trader-Importer:	No
Recognized Trader-Exporter:	No
Importer of Spent Lead Acid Batteries:	No
Exporter of Spent Lead Acid Batteries:	No
Recycler Activity Without Storage:	Not reported
Manifest Broker:	Not reported
Sub-Part P Indicator:	No

Handler - Owner Operator:

Owner/Operator Indicator:	Owner
Owner/Operator Name:	EMERY WORLDWIDE
Legal Status:	Private
Date Became Current:	Not reported
Date Ended Current:	Not reported
Owner/Operator Address:	175 LINFIELD DR
Owner/Operator City,State,Zip:	MENLO PARK, CA 94025-3010
Owner/Operator Telephone:	415-326-1700
Owner/Operator Telephone Ext:	Not reported
Owner/Operator Fax:	Not reported
Owner/Operator Email:	Not reported

Historic Generators:

Receive Date:	19951009
Handler Name:	EMERY WORLDWIDE PTI SITE INVESTIGATION
Federal Waste Generator Description:	Small Quantity Generator
State District Owner:	Not reported
Large Quantity Handler of Universal Waste:	No
Recognized Trader Importer:	No
Recognized Trader Exporter:	No
Spent Lead Acid Battery Importer:	No
Spent Lead Acid Battery Exporter:	No
Current Record:	Yes
Non Storage Recycler Activity:	Not reported
Electronic Manifest Broker:	Not reported

List of NAICS Codes and Descriptions:

NAICS Codes:	No NAICS Codes Found
--------------	----------------------

Facility Has Received Notices of Violations:

Violations:	No Violations Found
-------------	---------------------

Evaluation Action Summary:

Evaluations:	No Evaluations Found
--------------	----------------------

Map ID
Direction
Distance
Elevation

MAP FINDINGS

Site

Database(s)

EDR ID Number
EPA ID Number

EMERY WORLDWIDE PTI SITE INVESTIGATION (Continued)

1000978277

CPS-SLIC:

Name: TEXTRON FILTRATION SYSTEM
Address: 950 RANCHO CONEJO BOULEVARD
City,State,Zip: THOUSAND OAKS, CA 91320
Region: STATE
Facility Status: Open - Assessment & Interim Remedial Action
Status Date: 05/22/2018
Global Id: SL204141496
Lead Agency: LOS ANGELES RWQCB (REGION 4)
Lead Agency Case Number: Not reported
Latitude: 34.1916423046667
Longitude: -118.922624956667
Case Type: Cleanup Program Site
Case Worker: LC
Local Agency: Not reported
RB Case Number: 0322
File Location: Regional Board
Potential Media Affected: Other Groundwater (uses other than drinking water), Soil
Potential Contaminants of Concern: Tetrachloroethylene (PCE), Trichloroethylene (TCE)
Site History: The property located at 950 Rancho Conejo Boulevard in Thousand Oaks (Site) was occupied from 1963 to 2000 by different facilities involved in the manufacturing of aerospace and automobile filters and parts. Manufacturing processes involved the use and storage of chlorinated solvents, such as tetrachloroethene (PCE) and trichloroethene (TCE). In 2001, a building occupied by the manufacturing facility was demolished, and an asphalt parking lot was built, which remains to date. Investigations at the Site started in 1989; soil vapor, soil matrix, and groundwater is impacted mostly with PCE and TCE. A soil vapor extraction (SVE) system operated at the Site from 1996 to 2002 and removed an estimated 29,000 pounds of volatile organic compounds (VOCs) from the soil. A groundwater treatment system operated at the Site from 1997 to 2004, and an estimated 240,000 gallons of VOCs-impacted groundwater were treated. In 2011, the Los Angeles Regional Water Quality Control Board issued Cleanup and Abatement (CAO) Order No. R4-2011-0001 to United Parcel Service, Inc., Textron, Inc., and Amgen, Inc. (Dischargers and Responsible Parties), requiring to assess, monitor, and cleanup and abate the effects of VOCs and other contaminants of concern discharged to soil and groundwater at the Site. Groundwater monitoring activities are conducted on a semi-annual basis. Additional off-site groundwater investigations are on-going to further delineate the extent of the VOCs-plume originating from the Site. Additional groundwater investigations were conducted in the up-gradient direction in early 2018. An interim soil remedial system (thermal heating treatment) operated from January to June 2016 in an area identified with the highest VOCs concentrations in soil and groundwater. As of July 2016, approximately 22,000 pounds of VOCs were removed by the system. A soil confirmation investigation will be conducted at the treatment area, after soil and groundwater temperatures return to pre-treatment levels. Para informacion en Espanol, por favor contactar Luis Changkuon al (213) 576-6667 o luis.changkuon@waterboards.ca.gov

[Click here to access the California GeoTracker records for this facility:](#)

Name: TEXTRON FILTRATION SYSTEMS
Address: 950 RANCHO CONEJO BLVD

Map ID
Direction
Distance
Elevation

MAP FINDINGS

Site

Database(s)

EDR ID Number
EPA ID Number

EMERY WORLDWIDE PTI SITE INVESTIGATION (Continued)

1000978277

City,State,Zip: NEWBURY PARK, CA 91320
Region: STATE
Facility Status: Completed - Case Closed
Status Date: 01/19/1990
Global Id: T0611100573
Lead Agency: VENTURA COUNTY
Lead Agency Case Number: 89175
Latitude: 34.1906172
Longitude: -118.9237819
Case Type: Cleanup Program Site
Case Worker: Not reported
Local Agency: Not reported
RB Case Number: Not reported
File Location: Not reported
Potential Media Affected: Other Groundwater (uses other than drinking water)
Potential Contaminants of Concern: * Solvents
Site History: Not reported

Click here to access the California GeoTracker records for this facility:

FINDS:

Registry ID: 110002622341

Click Here:

Environmental Interest/Information System:

RCRAInfo is a national information system that supports the Resource Conservation and Recovery Act (RCRA) program through the tracking of events and activities related to facilities that generate, transport, and treat, store, or dispose of hazardous waste. RCRAInfo allows RCRA program staff to track the notification, permit, compliance, and corrective action activities required under RCRA.

[Click this hyperlink](#) while viewing on your computer to access additional FINDS: detail in the EDR Site Report.

ENF:

Name: PTI TECHNOLOGIES, INC.
Address: 950 RANCHO CONEJO
City,State,Zip: NEWBURY PARK, CA 91320
Region: 4
Facility Id: 249405
Agency Name: PTI Technologies Inc
Place Type: Facility
Place Subtype: Not reported
Facility Type: All other facilities
Agency Type: Privately-Owned Business
Of Agencies: 1
Place Latitude: 34.191959
Place Longitude: -118.92344
SIC Code 1: 3569
SIC Desc 1: General Industrial Machinery and Equipment, NEC
SIC Code 2: Not reported
SIC Desc 2: Not reported
SIC Code 3: Not reported
SIC Desc 3: Not reported
NAICS Code 1: Not reported
NAICS Desc 1: Not reported

Map ID
Direction
Distance
Elevation

MAP FINDINGS

Site

Database(s)

EDR ID Number
EPA ID Number

EMERY WORLDWIDE PTI SITE INVESTIGATION (Continued)

1000978277

NAICS Code 2:	Not reported
NAICS Desc 2:	Not reported
NAICS Code 3:	Not reported
NAICS Desc 3:	Not reported
# Of Places:	1
Source Of Facility:	Reg Meas
Design Flow:	Not reported
Threat To Water Quality:	Not reported
Complexity:	Not reported
Pretreatment:	Not reported
Facility Waste Type:	Not reported
Facility Waste Type 2:	Not reported
Facility Waste Type 3:	Not reported
Facility Waste Type 4:	Not reported
Program:	AGT
Program Category1:	TANKS
Program Category2:	TANKS
# Of Programs:	1
WDID:	4CUPA000227
Reg Measure Id:	169435
Reg Measure Type:	Unregulated
Region:	4
Order #:	Not reported
Npdes# CA#:	Not reported
Major-Minor:	Not reported
Npdes Type:	Not reported
Reclamation:	Not reported
Dredge Fill Fee:	Not reported
301H:	Not reported
Application Fee Amt Received:	Not reported
Status:	Never Active
Status Date:	02/20/2013
Effective Date:	Not reported
Expiration/Review Date:	Not reported
Termination Date:	Not reported
WDR Review - Amend:	Not reported
WDR Review - Revise/Renew:	Not reported
WDR Review - Rescind:	Not reported
WDR Review - No Action Required:	Not reported
WDR Review - Pending:	Not reported
WDR Review - Planned:	Not reported
Status Enrollee:	N
Individual/General:	I
Fee Code:	Not reported
Direction/Voice:	Passive
Enforcement Id(EID):	241294
Region:	4
Order / Resolution Number:	SEL
Enforcement Action Type:	Staff Enforcement Letter
Effective Date:	02/25/2002
Adoption/Issuance Date:	Not reported
Achieve Date:	Not reported
Termination Date:	02/25/2002
ACL Issuance Date:	Not reported
EPL Issuance Date:	Not reported
Status:	Historical
Title:	Enforcement - 4CUPA000227

Map ID
Direction
Distance
Elevation

MAP FINDINGS

Site

Database(s)

EDR ID Number
EPA ID Number

EMERY WORLDWIDE PTI SITE INVESTIGATION (Continued)

1000978277

Description: Notice of Noncompliance sent 2/25/02 for failure to have a SPCC plan onsite.
Program: AGT
Latest Milestone Completion Date: Not reported
Of Programs1: 1
Total Assessment Amount: 0
Initial Assessed Amount: 0
Liability \$ Amount: 0
Project \$ Amount: 0
Liability \$ Paid: 0
Project \$ Completed: 0
Total \$ Paid/Completed Amount: 0

HIST CORTESE:

edr_fname: TEXTRON FILTRATION SYSTEM
edr_fadd1: 950 RANCHO CONEJO
City,State,Zip: NEWBURY PARK, CA 91320
Region: CORTESE
Facility County Code: 56
Reg By: LTNKA
Reg Id: C-89175

CIWQS:

Name: PTI TECHNOLOGIES, INC.
Address: 950 RANCHO CONEJO
City,State,Zip: NEWBURY PARK, CA 91320
Agency: PTI Technologies Inc
Agency Address: PO Box 2000, Newbury Park, CA 91319
Place/Project Type: Industrial - General Industrial Machinery and Equipment, NEC
SIC/NAICS: 3569
Region: 4
Program: INDSTW
Regulatory Measure Status: Terminated
Regulatory Measure Type: Storm water industrial
Order Number: 2014-0057-DWQ
WDID: 4 56I012728
NPDES Number: CAS000001
Adoption Date: Not reported
Effective Date: 12/17/1996
Termination Date: 11/09/2000
Expiration/Review Date: Not reported
Design Flow: Not reported
Major/Minor: Not reported
Complexity: Not reported
TTWQ: Not reported
Enforcement Actions within 5 years: 0
Violations within 5 years: 0
Latitude: 34.191959
Longitude: -118.92344

CERS:

Name: TEXTRON FILTRATION SYSTEM
Address: 950 RANCHO CONEJO BOULEVARD
City,State,Zip: THOUSAND OAKS, CA 91320
Site ID: 235709
CERS ID: SL204141496

Map ID
 Direction
 Distance
 Elevation

MAP FINDINGS

Site

Database(s)

EDR ID Number
 EPA ID Number

EMERY WORLDWIDE PTI SITE INVESTIGATION (Continued)

1000978277

CERS Description: Cleanup Program Site

Affiliation:
 Affiliation Type Desc: Regional Board Caseworker
 Entity Name: LUIS CHANGKUON - LOS ANGELES RWQCB (REGION 4)
 Entity Title: Not reported
 Affiliation Address: 320 W. 4TH STREET, SUITE 200
 Affiliation City: LOS ANGELES
 Affiliation State: CA
 Affiliation Country: Not reported
 Affiliation Zip: Not reported
 Affiliation Phone: ,

122
SSW
1/4-1/2
0.397 mi.
2098 ft.

MULTILAYER PROTOTYPES INC
2513 TELLER
NEWBURY PARK, CA 91320

RCRA-SQG **1000411694**
CA ENVIROSTOR **CAD981160237**
FINDS
ECHO
CA VENTURA CO. BWT

Relative:
Higher
Actual:
691 ft.

RCRA-SQG:
 Date Form Received by Agency: 20200218
 Handler Name: MULTILAYER PROTOTYPES INC
 Handler Address: 2513 TELLER
 Handler City,State,Zip: NEWBURY PARK, CA 91320-0000
 EPA ID: CAD981160237
 Contact Name: DARA D GARZA
 Contact Address: TELLER
 Contact City,State,Zip: NEWBURY PARK, CA 91320-0000
 Contact Telephone: 805-498-9390
 Contact Fax: 805-498-8551
 Contact Email: DARA@MPI-PCB.COM
 Contact Title: CEO / PRESIDENT
 EPA Region: 09
 Land Type: Private
 Federal Waste Generator Description: Small Quantity Generator
 Non-Notifier: Not reported
 Biennial Report Cycle: 2019
 Accessibility: Not reported
 Active Site Indicator: Handler Activities
 State District Owner: Not reported
 State District: Not reported
 Mailing Address: TELLER ROAD
 Mailing City,State,Zip: NEWBURY PARK, CA 91320
 Owner Name: STEVE FERRIS
 Owner Type: Private
 Operator Name: KENNY GROVES
 Operator Type: Private
 Short-Term Generator Activity: No
 Importer Activity: No
 Mixed Waste Generator: No
 Transporter Activity: No
 Transfer Facility Activity: No
 Recycler Activity with Storage: No
 Small Quantity On-Site Burner Exemption: No
 Smelting Melting and Refining Furnace Exemption: No
 Underground Injection Control: No
 Off-Site Waste Receipt: No

Map ID
 Direction
 Distance
 Elevation

MAP FINDINGS

Site

Database(s)

EDR ID Number
 EPA ID Number

MULTILAYER PROTOTYPES INC (Continued)

1000411694

Universal Waste Indicator:	No
Universal Waste Destination Facility:	No
Federal Universal Waste:	No
Active Site Fed-Reg Treatment Storage and Disposal Facility:	Not reported
Active Site Converter Treatment storage and Disposal Facility:	Not reported
Active Site State-Reg Treatment Storage and Disposal Facility:	Not reported
Active Site State-Reg Handler:	---
Federal Facility Indicator:	Not reported
Hazardous Secondary Material Indicator:	N
Sub-Part K Indicator:	Not reported
Commercial TSD Indicator:	No
Treatment Storage and Disposal Type:	Not reported
2018 GPRC Permit Baseline:	Not on the Baseline
2018 GPRC Renewals Baseline:	Not on the Baseline
Permit Renewals Workload Universe:	Not reported
Permit Workload Universe:	Not reported
Permit Progress Universe:	Not reported
Post-Closure Workload Universe:	Not reported
Closure Workload Universe:	Not reported
202 GPRC Corrective Action Baseline:	No
Corrective Action Workload Universe:	No
Subject to Corrective Action Universe:	No
Non-TSDFs Where RCRA CA has Been Imposed Universe:	No
TSDFs Potentially Subject to CA Under 3004 (u)/(v) Universe:	No
TSDFs Only Subject to CA under Discretionary Auth Universe:	No
Corrective Action Priority Ranking:	No NCAPS ranking
Environmental Control Indicator:	No
Institutional Control Indicator:	No
Human Exposure Controls Indicator:	N/A
Groundwater Controls Indicator:	N/A
Operating TSD Universe:	Not reported
Full Enforcement Universe:	Not reported
Significant Non-Complier Universe:	No
Unaddressed Significant Non-Complier Universe:	No
Addressed Significant Non-Complier Universe:	No
Significant Non-Complier With a Compliance Schedule Universe:	No
Financial Assurance Required:	Not reported
Handler Date of Last Change:	20200916
Recognized Trader-Importer:	No
Recognized Trader-Exporter:	No
Importer of Spent Lead Acid Batteries:	No
Exporter of Spent Lead Acid Batteries:	No
Recycler Activity Without Storage:	No
Manifest Broker:	No
Sub-Part P Indicator:	No

Biennial: List of Years

Year: 2019

[Click Here for Biennial Reporting System Data:](#)

Year: 2017

[Click Here for Biennial Reporting System Data:](#)

Year: 2015

[Click Here for Biennial Reporting System Data:](#)

Year: 2013

Map ID
Direction
Distance
Elevation

MAP FINDINGS

Site

Database(s)

EDR ID Number
EPA ID Number

MULTILAYER PROTOTYPES INC (Continued)

1000411694

[Click Here for Biennial Reporting System Data:](#)

Year: 2011

[Click Here for Biennial Reporting System Data:](#)

Year: 2009

[Click Here for Biennial Reporting System Data:](#)

Year: 2007

[Click Here for Biennial Reporting System Data:](#)

Hazardous Waste Summary:

Waste Code: D002
Waste Description: CORROSIVE WASTE

Waste Code: D004
Waste Description: ARSENIC

Waste Code: D006
Waste Description: CADMIUM

Waste Code: D007
Waste Description: CHROMIUM

Waste Code: D008
Waste Description: LEAD

Waste Code: D011
Waste Description: SILVER

Waste Code: F006
Waste Description: WASTEWATER TREATMENT SLUDGES FROM ELECTROPLATING OPERATIONS, EXCEPT FROM THE FOLLOWING PROCESSES: (1) SULFURIC ACID ANODIZING OF ALUMINUM; (2) TIN PLATING ON CARBON STEEL; (3) ZINC PLATING (SEGREGATED BASIS) ON CARBON STEEL; (4) ALUMINUM OR ZINC-ALUMINUM PLATING ON CARBON STEEL; (5) CLEANING/STRIPPING ASSOCIATED WITH TIN, ZINC, AND ALUMINUM PLATING ON CARBON STEEL; AND (6) CHEMICAL ETCHING AND MILLING OF ALUMINUM.

Handler - Owner Operator:

Owner/Operator Indicator:	Operator
Owner/Operator Name:	DARA GARZA
Legal Status:	Private
Date Became Current:	19970101
Date Ended Current:	Not reported
Owner/Operator Address:	Not reported
Owner/Operator City,State,Zip:	Not reported
Owner/Operator Telephone:	Not reported
Owner/Operator Telephone Ext:	Not reported
Owner/Operator Fax:	Not reported
Owner/Operator Email:	Not reported

Owner/Operator Indicator:	Operator
Owner/Operator Name:	NOT REQUIRED
Legal Status:	Private

Map ID
Direction
Distance
Elevation

MAP FINDINGS

Site

Database(s)

EDR ID Number
EPA ID Number

MULTILAYER PROTOTYPES INC (Continued)

1000411694

Date Became Current:	Not reported
Date Ended Current:	Not reported
Owner/Operator Address:	NOT REQUIRED
Owner/Operator City,State,Zip:	NOT REQUIRED, ME 99999
Owner/Operator Telephone:	415-555-1212
Owner/Operator Telephone Ext:	Not reported
Owner/Operator Fax:	Not reported
Owner/Operator Email:	Not reported
Owner/Operator Indicator:	Owner
Owner/Operator Name:	STEVE FERRIS
Legal Status:	Private
Date Became Current:	19810401
Date Ended Current:	Not reported
Owner/Operator Address:	2513 TELLER ROAD
Owner/Operator City,State,Zip:	NEWBURY PARK, CA 91320
Owner/Operator Telephone:	805-498-9390
Owner/Operator Telephone Ext:	Not reported
Owner/Operator Fax:	Not reported
Owner/Operator Email:	Not reported
Owner/Operator Indicator:	Owner
Owner/Operator Name:	STEVE FERRIS
Legal Status:	Private
Date Became Current:	19810401
Date Ended Current:	Not reported
Owner/Operator Address:	2513 TELLER ROAD
Owner/Operator City,State,Zip:	NEWBURY PARK, CA 91320
Owner/Operator Telephone:	805-498-9390
Owner/Operator Telephone Ext:	Not reported
Owner/Operator Fax:	Not reported
Owner/Operator Email:	Not reported
Owner/Operator Indicator:	Owner
Owner/Operator Name:	STEVE FERRIS
Legal Status:	Private
Date Became Current:	19810401
Date Ended Current:	Not reported
Owner/Operator Address:	2513 TELLER
Owner/Operator City,State,Zip:	NEWBURY PARK, CA 91320-0000
Owner/Operator Telephone:	805-498-9390
Owner/Operator Telephone Ext:	Not reported
Owner/Operator Fax:	805-498-8551
Owner/Operator Email:	INFO@MPI-PCB.COM
Owner/Operator Indicator:	Operator
Owner/Operator Name:	KENNY GROVES
Legal Status:	Private
Date Became Current:	19911001
Date Ended Current:	Not reported
Owner/Operator Address:	2513 TELLER
Owner/Operator City,State,Zip:	NEWBURY PARK, CA 91320-0000
Owner/Operator Telephone:	805-498-9390
Owner/Operator Telephone Ext:	Not reported
Owner/Operator Fax:	805-498-8551
Owner/Operator Email:	INFO@MPI-PCB.COM

Map ID
Direction
Distance
Elevation

MAP FINDINGS

Site

Database(s)

EDR ID Number
EPA ID Number

MULTILAYER PROTOTYPES INC (Continued)

1000411694

Owner/Operator Indicator: Owner
Owner/Operator Name: STEVE FERRIS
Legal Status: Private
Date Became Current: 19810401
Date Ended Current: Not reported
Owner/Operator Address: 2513 TELLER
Owner/Operator City,State,Zip: NEWBURY PARK, CA 91320-0000
Owner/Operator Telephone: 805-498-9390
Owner/Operator Telephone Ext: Not reported
Owner/Operator Fax: 805-498-8551
Owner/Operator Email: INFO@MPI-PCB.COM

Owner/Operator Indicator: Owner
Owner/Operator Name: STEVE FERRIS
Legal Status: Private
Date Became Current: 19810331
Date Ended Current: Not reported
Owner/Operator Address: 2045 CHANNEL ISLANDS
Owner/Operator City,State,Zip: CHANNEL ISLANDS, CA 93035
Owner/Operator Telephone: Not reported
Owner/Operator Telephone Ext: Not reported
Owner/Operator Fax: Not reported
Owner/Operator Email: Not reported

Owner/Operator Indicator: Owner
Owner/Operator Name: STEVE FERRIS
Legal Status: Private
Date Became Current: 19810301
Date Ended Current: Not reported
Owner/Operator Address: 2513 TELLER ROAD
Owner/Operator City,State,Zip: NEWBURY PARK, CA 91320
Owner/Operator Telephone: 805-498-9390
Owner/Operator Telephone Ext: Not reported
Owner/Operator Fax: Not reported
Owner/Operator Email: Not reported

Owner/Operator Indicator: Operator
Owner/Operator Name: DARA GARZA
Legal Status: Private
Date Became Current: 19970101
Date Ended Current: Not reported
Owner/Operator Address: Not reported
Owner/Operator City,State,Zip: Not reported
Owner/Operator Telephone: Not reported
Owner/Operator Telephone Ext: Not reported
Owner/Operator Fax: Not reported
Owner/Operator Email: Not reported

Owner/Operator Indicator: Operator
Owner/Operator Name: DARA GAZA
Legal Status: Private
Date Became Current: 19970101
Date Ended Current: Not reported
Owner/Operator Address: 2513 TELLER ROAD
Owner/Operator City,State,Zip: NEWBURY PARK, CA 91320
Owner/Operator Telephone: 805-498-9390
Owner/Operator Telephone Ext: Not reported

Map ID
Direction
Distance
Elevation

MAP FINDINGS

Site

Database(s)

EDR ID Number
EPA ID Number

MULTILAYER PROTOTYPES INC (Continued)

1000411694

Owner/Operator Fax:	Not reported
Owner/Operator Email:	Not reported
Owner/Operator Indicator:	Operator
Owner/Operator Name:	LARRY SHANKS
Legal Status:	Private
Date Became Current:	19910601
Date Ended Current:	Not reported
Owner/Operator Address:	Not reported
Owner/Operator City,State,Zip:	Not reported
Owner/Operator Telephone:	Not reported
Owner/Operator Telephone Ext:	Not reported
Owner/Operator Fax:	Not reported
Owner/Operator Email:	Not reported
Owner/Operator Indicator:	Operator
Owner/Operator Name:	KENNY GROVES
Legal Status:	Private
Date Became Current:	19911001
Date Ended Current:	Not reported
Owner/Operator Address:	2513 TELLER
Owner/Operator City,State,Zip:	NEWBURY PARK, CA 91320-0000
Owner/Operator Telephone:	805-498-9390
Owner/Operator Telephone Ext:	Not reported
Owner/Operator Fax:	805-498-8551
Owner/Operator Email:	INFO@MPI-PCB.COM
Owner/Operator Indicator:	Owner
Owner/Operator Name:	STEVE FERRIS
Legal Status:	Private
Date Became Current:	Not reported
Date Ended Current:	Not reported
Owner/Operator Address:	NOT REQUIRED
Owner/Operator City,State,Zip:	NOT REQUIRED, ME 99999
Owner/Operator Telephone:	415-555-1212
Owner/Operator Telephone Ext:	Not reported
Owner/Operator Fax:	Not reported
Owner/Operator Email:	Not reported
Owner/Operator Indicator:	Owner
Owner/Operator Name:	STEVE FERRIS
Legal Status:	Private
Date Became Current:	19810401
Date Ended Current:	Not reported
Owner/Operator Address:	2513 TELLER RD
Owner/Operator City,State,Zip:	NEWBURY PARK, CA 91320
Owner/Operator Telephone:	805-498-9390
Owner/Operator Telephone Ext:	Not reported
Owner/Operator Fax:	Not reported
Owner/Operator Email:	Not reported
Owner/Operator Indicator:	Operator
Owner/Operator Name:	LARRY SHANKS
Legal Status:	Private
Date Became Current:	19910415
Date Ended Current:	Not reported
Owner/Operator Address:	Not reported

Map ID
Direction
Distance
Elevation

MAP FINDINGS

Site

Database(s)

EDR ID Number
EPA ID Number

MULTILAYER PROTOTYPES INC (Continued)

1000411694

Owner/Operator City,State,Zip: Not reported
Owner/Operator Telephone: Not reported
Owner/Operator Telephone Ext: Not reported
Owner/Operator Fax: Not reported
Owner/Operator Email: Not reported

Historic Generators:

Receive Date: 20100412
Handler Name: MULTILAYER PROTOTYPES, INC.
Federal Waste Generator Description: Large Quantity Generator
State District Owner: Not reported
Large Quantity Handler of Universal Waste: No
Recognized Trader Importer: No
Recognized Trader Exporter: No
Spent Lead Acid Battery Importer: No
Spent Lead Acid Battery Exporter: No
Current Record: No
Non Storage Recycler Activity: Not reported
Electronic Manifest Broker: Not reported

Receive Date: 20120302
Handler Name: MULTILAYER PROTOTYPES, INC.
Federal Waste Generator Description: Large Quantity Generator
State District Owner: Not reported
Large Quantity Handler of Universal Waste: No
Recognized Trader Importer: No
Recognized Trader Exporter: No
Spent Lead Acid Battery Importer: No
Spent Lead Acid Battery Exporter: No
Current Record: No
Non Storage Recycler Activity: Not reported
Electronic Manifest Broker: Not reported

Receive Date: 20140301
Handler Name: MULTILAYER PROTOTYPES INC
Federal Waste Generator Description: Small Quantity Generator
State District Owner: Not reported
Large Quantity Handler of Universal Waste: No
Recognized Trader Importer: No
Recognized Trader Exporter: No
Spent Lead Acid Battery Importer: No
Spent Lead Acid Battery Exporter: No
Current Record: No
Non Storage Recycler Activity: Not reported
Electronic Manifest Broker: Not reported

Receive Date: 20160224
Handler Name: MULTILAYER PROTOTYPES INC.
Federal Waste Generator Description: Small Quantity Generator
State District Owner: Not reported
Large Quantity Handler of Universal Waste: No
Recognized Trader Importer: No
Recognized Trader Exporter: No
Spent Lead Acid Battery Importer: No
Spent Lead Acid Battery Exporter: No
Current Record: No
Non Storage Recycler Activity: Not reported

Map ID
Direction
Distance
Elevation

MAP FINDINGS

Site

Database(s)

EDR ID Number
EPA ID Number

MULTILAYER PROTOTYPES INC (Continued)

1000411694

Electronic Manifest Broker:	Not reported
Receive Date:	20181001
Handler Name:	MULTILAYER PROTOTYPES INC
Federal Waste Generator Description:	Small Quantity Generator
State District Owner:	Not reported
Large Quantity Handler of Universal Waste:	No
Recognized Trader Importer:	No
Recognized Trader Exporter:	No
Spent Lead Acid Battery Importer:	No
Spent Lead Acid Battery Exporter:	No
Current Record:	No
Non Storage Recycler Activity:	No
Electronic Manifest Broker:	No
Receive Date:	20200218
Handler Name:	MULTILAYER PROTOTYPES INC
Federal Waste Generator Description:	Small Quantity Generator
State District Owner:	Not reported
Large Quantity Handler of Universal Waste:	No
Recognized Trader Importer:	No
Recognized Trader Exporter:	No
Spent Lead Acid Battery Importer:	No
Spent Lead Acid Battery Exporter:	No
Current Record:	Yes
Non Storage Recycler Activity:	No
Electronic Manifest Broker:	No
Receive Date:	19960901
Handler Name:	MULTILAYER PROTOTYPES INC
Federal Waste Generator Description:	Small Quantity Generator
State District Owner:	CA
Large Quantity Handler of Universal Waste:	No
Recognized Trader Importer:	No
Recognized Trader Exporter:	No
Spent Lead Acid Battery Importer:	No
Spent Lead Acid Battery Exporter:	No
Current Record:	No
Non Storage Recycler Activity:	Not reported
Electronic Manifest Broker:	Not reported
Receive Date:	19851029
Handler Name:	MULTILAYER PROTOTYPES INC
Federal Waste Generator Description:	Large Quantity Generator
State District Owner:	CA
Large Quantity Handler of Universal Waste:	No
Recognized Trader Importer:	No
Recognized Trader Exporter:	No
Spent Lead Acid Battery Importer:	No
Spent Lead Acid Battery Exporter:	No
Current Record:	No
Non Storage Recycler Activity:	Not reported
Electronic Manifest Broker:	Not reported
Receive Date:	20080515
Handler Name:	MULTILAYER PROTOTYPES, INC.
Federal Waste Generator Description:	Small Quantity Generator

Map ID
Direction
Distance
Elevation

MAP FINDINGS

Site

Database(s)

EDR ID Number
EPA ID Number

MULTILAYER PROTOTYPES INC (Continued)

1000411694

State District Owner:	Not reported
Large Quantity Handler of Universal Waste:	No
Recognized Trader Importer:	No
Recognized Trader Exporter:	No
Spent Lead Acid Battery Importer:	No
Spent Lead Acid Battery Exporter:	No
Current Record:	No
Non Storage Recycler Activity:	Not reported
Electronic Manifest Broker:	Not reported

List of NAICS Codes and Descriptions:

NAICS Code:	334412
NAICS Description:	BARE PRINTED CIRCUIT BOARD MANUFACTURING

Facility Has Received Notices of Violations:

Violations:	No Violations Found
-------------	---------------------

Evaluation Action Summary:

Evaluations:	No Evaluations Found
--------------	----------------------

ENVIROSTOR:

Name:	MULTILAYER PROTOTYPES, INC.
Address:	2513 TELLER ROAD
City,State,Zip:	NEWBURY PARK, CA 91320
Facility ID:	71002723
Status:	Refer: Other Agency
Status Date:	Not reported
Site Code:	Not reported
Site Type:	Tiered Permit
Site Type Detailed:	Tiered Permit
Acres:	Not reported
NPL:	NO
Regulatory Agencies:	NONE SPECIFIED
Lead Agency:	NONE SPECIFIED
Program Manager:	Not reported
Supervisor:	Not reported
Division Branch:	Cleanup Chatsworth
Assembly:	44
Senate:	27
Special Program:	Not reported
Restricted Use:	NO
Site Mgmt Req:	NONE SPECIFIED
Funding:	Not reported
Latitude:	34.19032
Longitude:	-118.9317
APN:	NONE SPECIFIED
Past Use:	NONE SPECIFIED
Potential COC:	NONE SPECIFIED
Confirmed COC:	NONE SPECIFIED
Potential Description:	NONE SPECIFIED
Alias Name:	CAD981160237
Alias Type:	EPA Identification Number
Alias Name:	110002677942
Alias Type:	EPA (FRS #)

Map ID
Direction
Distance
Elevation

MAP FINDINGS

Site

Database(s)

EDR ID Number
EPA ID Number

MULTILAYER PROTOTYPES INC (Continued)

1000411694

Alias Name: 71002723
Alias Type: Envirostor ID Number

Completed Info:

Completed Area Name: Not reported
Completed Sub Area Name: Not reported
Completed Document Type: Not reported
Completed Date: Not reported
Comments: Not reported

Future Area Name: Not reported
Future Sub Area Name: Not reported
Future Document Type: Not reported
Future Due Date: Not reported
Schedule Area Name: Not reported
Schedule Sub Area Name: Not reported
Schedule Document Type: Not reported
Schedule Due Date: Not reported
Schedule Revised Date: Not reported

FINDS:

Registry ID: 110002677942

[Click Here:](#)

Environmental Interest/Information System:

RCRAInfo is a national information system that supports the Resource Conservation and Recovery Act (RCRA) program through the tracking of events and activities related to facilities that generate, transport, and treat, store, or dispose of hazardous waste. RCRAInfo allows RCRA program staff to track the notification, permit, compliance, and corrective action activities required under RCRA.

US National Pollutant Discharge Elimination System (NPDES) module of the Compliance Information System (ICIS) tracks surface water permits issued under the Clean Water Act. Under NPDES, all facilities that discharge pollutants from any point source into waters of the United States are required to obtain a permit. The permit will likely contain limits on what can be discharged, impose monitoring and reporting requirements, and include other provisions to ensure that the discharge does not adversely affect water quality.

STATE MASTER
HAZARDOUS WASTE BIENNIAL REPORTER

[Click this hyperlink](#) while viewing on your computer to access additional FINDS: detail in the EDR Site Report.

ECHO:

Envid: 1000411694
Registry ID: 110002677942
DFR URL: <http://echo.epa.gov/detailed-facility-report?fid=110002677942>
Name: MULTILAYER PROTOTYPES INC
Address: 2513 TELLER ROAD
City,State,Zip: NEWBURY PARK, CA 91320

VENTURA CO. BWT:

Name: MULTILAYER PROTOTYPES INC
Address: 2513 TELLER RD
City,State,Zip: NEWBURY PARK, CA

Map ID
Direction
Distance
Elevation

MAP FINDINGS

Site

Database(s)

EDR ID Number
EPA ID Number

MULTILAYER PROTOTYPES INC (Continued)

1000411694

Facility ID: FA0004792
Program: BUSINESS PLAN/HAZARDOUS WASTE GENERATOR

V123
South
1/4-1/2
0.418 mi.
2209 ft.

CASTLE ROCK PROPERTY
810 LAWRENCE DR
NEWBURY PARK, CA 91360

CA CPS-SLIC
CA VENTURA CO. BWT
CA CERS

S103427354
N/A

Site 1 of 2 in cluster V

Relative:
Lower

SLIC REG 4:
Region: 4
Facility Status: Site Assessment
SLIC: 0808
Substance: VOCs
Staff: ACJ

Actual:
658 ft.

CPS-SLIC:

Name: CASTLE ROCK PROPERTY
Address: 810 LAWRENCE DR
City,State,Zip: NEWBURY PARK, CA 91360
Region: STATE
Facility Status: Open - Site Assessment
Status Date: 09/01/1998
Global Id: SL2044B1587
Lead Agency: LOS ANGELES RWQCB (REGION 4)
Lead Agency Case Number: Not reported
Latitude: 34.1895499276943
Longitude: -118.929558631882
Case Type: Cleanup Program Site
Case Worker: DY
Local Agency: Not reported
RB Case Number: 0808
File Location: Regional Board
Potential Media Affected: Aquifer used for drinking water supply
Potential Contaminants of Concern: 1,1,1-Trichloroethane (TCA), Other Chlorinated Hydrocarbons, Tetrachloroethylene (PCE), Trichloroethylene (TCE), Xylene

Site History:

The subject site (Site) was developed in the 1960s for industrial operations and a foundry. The Site then operated as a sporting goods store from 1970 s until 1990 s. In the late 1990's the site was redeveloped into an office bldg. The soil portion of the Site was closed on September 23, 1999, based on the results of confirmation sampling collected following excavation of source areas at the Site. Groundwater contamination at the Site is an ongoing issue.

[Click here to access the California GeoTracker records for this facility:](#)

VENTURA CO. BWT:

Name: WILSON SPORTING GOODS
Address: 810 LAWRENCE DR.
City,State,Zip: NEWBURY PARK, CA
Facility ID: HM 681
Program: Not reported

Name: J & R FERNANDEZ INC
Address: 810 LAWRENCE DR.
City,State,Zip: NEWBURY PARK, CA
Facility ID: HM 680

Map ID
 Direction
 Distance
 Elevation

MAP FINDINGS

Site

Database(s)

EDR ID Number
 EPA ID Number

CASTLE ROCK PROPERTY (Continued)

S103427354

Program: Not reported

Name: WILSON SPORTING GOODS
 Address: 810 LAWRENCE DR.
 City,State,Zip: NEWBURY PARK, CA
 Facility ID: BP 1997
 Program: Not reported

CERS:
 Name: CASTLE ROCK PROPERTY
 Address: 810 LAWRENCE DR
 City,State,Zip: NEWBURY PARK, CA 91360
 Site ID: 211611
 CERS ID: SL2044B1587
 CERS Description: Cleanup Program Site

Affiliation:
 Affiliation Type Desc: Regional Board Caseworker
 Entity Name: DAVID YOUNG - LOS ANGELES RWQCB (REGION 4)
 Entity Title: Not reported
 Affiliation Address: 320 W. 4TH ST., SUITE 200
 Affiliation City: LOS ANGELES
 Affiliation State: CA
 Affiliation Country: Not reported
 Affiliation Zip: Not reported
 Affiliation Phone: ,

V124
South
1/4-1/2
0.446 mi.
2356 ft.

GTE
851 LAWRENCE DR
NEWBURY PARK, CA 91320
Site 2 of 2 in cluster V

CA LUST **S102431021**
CA VENTURA CO. BWT **N/A**
CA Cortese
CA HIST CORTESE
CA CERS

Relative:
Lower
Actual:
663 ft.

LUST:
 Name: GTE
 Address: 851 LAWRENCE DR
 City,State,Zip: NEWBURY PARK, CA 91320
 Lead Agency: VENTURA COUNTY
 Case Type: LUST Cleanup Site
 Geo Track: http://geotracker.waterboards.ca.gov/profile_report.asp?global_id=T0611101087
 Global Id: T0611101087
 Latitude: 34.1897512
 Longitude: -118.9299391
 Status: Completed - Case Closed
 Status Date: 10/10/1996
 Case Worker: Not reported
 RB Case Number: C-96015
 Local Agency: Not reported
 File Location: Not reported
 Local Case Number: 96015
 Potential Media Affect: Soil
 Potential Contaminants of Concern: Diesel
 Site History: Not reported

LUST:
 Global Id: T0611101087
 Contact Type: Regional Board Caseworker

Map ID
Direction
Distance
Elevation

MAP FINDINGS

Site

Database(s)

EDR ID Number
EPA ID Number

GTE (Continued)

S102431021

Contact Name: DANIEL PIROTTON
Organization Name: LOS ANGELES RWQCB (REGION 4)
Address: Not reported
City: R4 UNKNOWN
Email: dpirotton@waterboards.ca.gov
Phone Number: 2135766714

LUST:

Global Id: T0611101087
Action Type: Other
Date: 04/11/1996
Action: Leak Reported

Global Id: T0611101087
Action Type: ENFORCEMENT
Date: 04/16/1996
Action: * Historical Enforcement

Global Id: T0611101087
Action Type: Other
Date: 04/11/1996
Action: Leak Discovery

LUST:

Global Id: T0611101087
Status: Open - Case Begin Date
Status Date: 03/25/1996

Global Id: T0611101087
Status: Open - Site Assessment
Status Date: 03/25/1996

Global Id: T0611101087
Status: Open - Site Assessment
Status Date: 04/11/1996

Global Id: T0611101087
Status: Open - Site Assessment
Status Date: 04/16/1996

Global Id: T0611101087
Status: Completed - Case Closed
Status Date: 10/10/1996

LUST REG 4:

Region: 4
Regional Board: 04
County: Ventura
Facility Id: C-96015
Status: Case Closed
Substance: Diesel
Substance Quantity: Not reported
Local Case No: 96015
Case Type: Soil
Abatement Method Used at the Site: Excavate and Dispose

Map ID
Direction
Distance
Elevation

MAP FINDINGS

Site

Database(s)

EDR ID Number
EPA ID Number

GTE (Continued)

S102431021

Global ID: T0611101087
W Global ID: Not reported
Staff: UNK
Local Agency: 56000L
Cross Street: Not reported
Enforcement Type: EF
Date Leak Discovered: 4/11/1996
Date Leak First Reported: 4/11/1996
Date Leak Record Entered: Not reported
Date Confirmation Began: 4/11/1996
Date Leak Stopped: Not reported
Date Case Last Changed on Database: Not reported
Date the Case was Closed: 10/10/1996
How Leak Discovered: Not reported
How Leak Stopped: Not reported
Cause of Leak: Not reported
Leak Source: Not reported
Operator: Not reported
Water System: Not reported
Well Name: Not reported
Approx. Dist To Production Well (ft): 1806.625792979141096384092801
Source of Cleanup Funding: F
Preliminary Site Assessment Workplan Submitted: 4/16/1996
Preliminary Site Assessment Began: 10/10/1996
Pollution Characterization Began: 3/25/1996
Remediation Plan Submitted: 10/10/1996
Remedial Action Underway: 10/10/1996
Post Remedial Action Monitoring Began: Not reported
Enforcement Action Date: 4/16/1996
Historical Max MTBE Date: Not reported
Hist Max MTBE Conc in Groundwater: Not reported
Hist Max MTBE Conc in Soil: Not reported
Significant Interim Remedial Action Taken: Not reported
GW Qualifier: Not reported
Soil Qualifier: Not reported
Organization: Not reported
Owner Contact: Not reported
Responsible Party: GTE CALIFORNIA INC
RP Address: Not reported
Program: LUST
Lat/Long: 34.1897512 / -1
Local Agency Staff: EHD
Beneficial Use: Not reported
Priority: Not reported
Cleanup Fund Id: Not reported
Suspended: Not reported
Assigned Name: Not reported
Summary: Not reported

VENTURA CO. LUST:

Name: GTE
Address: 851 LAWRENCE DR
City: NEWBURY PARK
Region: VENTURA
Facility ID: 96015
Status: Case Closed

Map ID
Direction
Distance
Elevation

MAP FINDINGS

Site

Database(s)

EDR ID Number
EPA ID Number

GTE (Continued)

S102431021

VENTURA CO. BWT:

Name: VERIZON CALIF-NEWBURY PARK BRPC
Address: 851 LAWRENCE DR
City,State,Zip: NEWBURY PARK, CA
Facility ID: HM 3715
Program: Not reported

CORTESE:

Name: GTE
Address: 851 LAWRENCE DR
City,State,Zip: NEWBURY PARK, CA 91320
Region: CORTESE
Envirostor Id: Not reported
Global ID: T0611101087
Site/Facility Type: LUST CLEANUP SITE
Cleanup Status: COMPLETED - CASE CLOSED
Status Date: Not reported
Site Code: Not reported
Latitude: Not reported
Longitude: Not reported
Owner: Not reported
Enf Type: Not reported
Swat R: Not reported
Flag: active
Order No: Not reported
Waste Discharge System No: Not reported
Effective Date: Not reported
Region 2: Not reported
WID Id: Not reported
Solid Waste Id No: Not reported
Waste Management Uit Name: Not reported
File Name: Active Open

HIST CORTESE:

edr_fname: GTE
edr_fadd1: 851 LAWRENCE
City,State,Zip: NEWBURY PARK, CA 91320
Region: CORTESE
Facility County Code: 56
Reg By: LTNKA
Reg Id: C-96015

CERS:

Name: GTE
Address: 851 LAWRENCE DR
City,State,Zip: NEWBURY PARK, CA 91320
Site ID: 201948
CERS ID: T0611101087
CERS Description: Leaking Underground Storage Tank Cleanup Site

Affiliation:

Affiliation Type Desc: Regional Board Caseworker
Entity Name: DANIEL PIROTON - LOS ANGELES RWQCB (REGION 4)
Entity Title: Not reported
Affiliation Address: Not reported
Affiliation City: R4 UNKNOWN

Map ID
Direction
Distance
Elevation

MAP FINDINGS

Site

Database(s)

EDR ID Number
EPA ID Number

GTE (Continued)

S102431021

Affiliation State: CA
Affiliation Country: Not reported
Affiliation Zip: Not reported
Affiliation Phone: 2135766714,

125
SSE
1/4-1/2
0.464 mi.
2451 ft.

UNOCAL #4943
RANCHO CONEJO BLVD & HILL
THOUSAND OAKS, CA 91361

CA ENVIROSTOR S100848270
CA HIST CORTESE N/A

Relative:
Lower

ENVIROSTOR:

Actual:
660 ft.

Name: AMGEN CENTER
Address: RANCHO CONEJO BLVD & HILLCREST DRIVE
City,State,Zip: THOUSAND OAKS, CA 91361
Facility ID: 56280107
Status: Refer: RWQCB
Status Date: 04/10/1995
Site Code: Not reported
Site Type: Historical
Site Type Detailed: * Historical
Acres: Not reported
NPL: NO
Regulatory Agencies: RWQCB 4 - Los Angeles
Lead Agency: RWQCB 4 - Los Angeles
Program Manager: Not reported
Supervisor: * Mmonroy
Division Branch: Cleanup Chatsworth
Assembly: 44
Senate: 27
Special Program: Not reported
Restricted Use: NO
Site Mgmt Req: NONE SPECIFIED
Funding: Not reported
Latitude: 34.19012
Longitude: -118.9234
APN: NONE SPECIFIED
Past Use: NONE SPECIFIED
Potential COC: * HALOGENATED ORGANIC COMPOUNDS * HALOGENATED SOLVENTS * HYDROCARBON SOLVENTS * Laboratory Waste Chemicals * LIQUIDS WITH PH <= 2 * ORGANIC LIQUIDS WITH METALS * ORGANIC SOLIDS WITH HALOGENS * OTHER ORGANIC SOLIDS * OXYGENATED SOLVENTS * AQUEOUS SOLUTION WITH METALS * AQUEOUS SOLUTION WITH TOTAL ORGANIC RESIDUES > 10 * AQUEOUS SOLUTION WITH TOTAL ORGANIC RESIDUES >= 10 * CONTAMINATED SOIL * DETERGENT & SOAP * OFF-SPECIFICATION, AGED, OR SURPLUS ORGANICS * ACID SOLUTION 2>PH WITH METALS * ACID SOLUTION WITHOUT METALS * ALKALINE SOLUTION WITHOUT METALS * BIOLOGICAL WASTE OTHER THAN SEWAGE SLUDGE * Sludge - Halogenated Compounds * STILL BOTTOMS WITH HALOGENATED ORGANICS * UNSPECIFIED ACID SOLUTION * UNSPECIFIED ALKALINE SOLUTIONS * UNSPECIFIED AQUEOUS SOLUTION * UNSPECIFIED OIL CONTAINING WASTE * UNSPECIFIED SOLVENT MIXTURES * WASTE OIL & MIXED OIL * ALKALINE SOLUTION 2<PH<12.5, WITH METALS * AQUEOUS SOLUTION 2<PH<12.5, WITH REACTIVE ANIONS * OFF-SPECIFICATION, AGED, OR SURPLUS INORGANICS * ORGANIC LIQUIDS (NONSOLVENTS) WITH HALOGENS * OTHER INORGANIC SOLID WASTE * OTHER SPENT CATALYST * UNSPECIFIED ORGANIC LIQUID MIXTURE * CHEMICAL TOILET WASTE * LIQUIDS WITH PH <= 2 WITH METALS
Confirmed COC: NONE SPECIFIED

Map ID
Direction
Distance
Elevation

MAP FINDINGS

Site

Database(s)

EDR ID Number
EPA ID Number

UNOCAL #4943 (Continued)

S100848270

Potential Description: NONE SPECIFIED
Alias Name: AMGEN CENTER
Alias Type: Alternate Name
Alias Name: AMGEN, INC.
Alias Type: Alternate Name
Alias Name: CITY OF THOUSAND OAKS MUNICIPAL YARD
Alias Type: Alternate Name
Alias Name: SMITH PIPE & SUPPLY CO.
Alias Type: Alternate Name
Alias Name: TAYCO & AIR COLD
Alias Type: Alternate Name
Alias Name: TEXTRON/PTI
Alias Type: Alternate Name
Alias Name: THOUSAND OAKS CITY HALL
Alias Type: Alternate Name
Alias Name: 56280107
Alias Type: Envirostor ID Number

Completed Info:

Completed Area Name: PROJECT WIDE
Completed Sub Area Name: Not reported
Completed Document Type: Site Screening
Completed Date: 04/21/1994
Comments: The Department received an EIR dated November 1993. The Specific Plan 16 is proposed by Amgen Inc., a biotechnology company. The plan proposes the development of the company on an approximately 100 acre site in the western portion of Thousand Oaks. Smith Pipe & Supply located within the Amgen project area is a Cortese listed site. Also, several sites located within the project area is contaminated with hazardous substances. Due to evidence of onsite release of hazardous substances, the Department recommended a PEA be conducted.

Future Area Name: Not reported
Future Sub Area Name: Not reported
Future Document Type: Not reported
Future Due Date: Not reported
Schedule Area Name: Not reported
Schedule Sub Area Name: Not reported
Schedule Document Type: Not reported
Schedule Due Date: Not reported
Schedule Revised Date: Not reported

HIST CORTESE:

edr_fname: UNOCAL #4943
edr_fadd1: RANCHO CONEJO BLVD & HILL
City,State,Zip: THOUSAND OAKS, CA 91361
Region: CORTESE
Facility County Code: 56
Reg By: LTNKA
Reg Id: C-88180

Map ID
 Direction
 Distance
 Elevation

MAP FINDINGS

Site

Database(s)

EDR ID Number
 EPA ID Number

126
SSE
1/4-1/2
0.477 mi.
2521 ft.

SMITH PIPE
772 RANCHO CONEJO
NEWBURY PARK, CA 91320

CA HIST CORTESE **S105025212**
N/A

Relative:
Lower
Actual:
664 ft.

HIST CORTESE:
 edr_fname: SMITH PIPE
 edr_fadd1: 772 RANCHO CONEJO
 City,State,Zip: NEWBURY PARK, CA 91320
 Region: CORTESE
 Facility County Code: 56
 Reg By: LTNKA
 Reg Id: C-90063

W127
SE
1/4-1/2
0.488 mi.
2578 ft.

PACIFIC WATER CONDITIONING
905 PAULING DR
NEWBURY PARK, CA

CA LUST **U002244169**
CA UST **N/A**
CA Cortese

Site 1 of 3 in cluster W

Relative:
Higher
Actual:
697 ft.

LUST REG 4:
 Region: 4
 Regional Board: 04
 County: Ventura
 Facility Id: C-88144
 Status: Case Closed
 Substance: Gasoline
 Substance Quantity: Not reported
 Local Case No: 88144
 Case Type: Soil
 Abatement Method Used at the Site: Excavate and Dispose
 Global ID: T0611100377
 W Global ID: Not reported
 Staff: UNK
 Local Agency: 56000L
 Cross Street: Not reported
 Enforcement Type: EF
 Date Leak Discovered: 10/12/1988
 Date Leak First Reported: 10/12/1988
 Date Leak Record Entered: Not reported
 Date Confirmation Began: 10/12/1988
 Date Leak Stopped: Not reported
 Date Case Last Changed on Database: Not reported
 Date the Case was Closed: 3/18/1998
 How Leak Discovered: Not reported
 How Leak Stopped: Not reported
 Cause of Leak: Not reported
 Leak Source: Not reported
 Operator: Not reported
 Water System: Not reported
 Well Name: Not reported
 Approx. Dist To Production Well (ft): 2524.3829141467330902049385631
 Source of Cleanup Funding: F
 Preliminary Site Assessment Workplan Submitted: 10/12/1988
 Preliminary Site Assessment Began: 12/12/1989
 Pollution Characterization Began: 12/12/1989
 Remediation Plan Submitted: 3/16/1991
 Remedial Action Underway: 3/16/1991
 Post Remedial Action Monitoring Began: 3/10/1998

Map ID
Direction
Distance
Elevation

MAP FINDINGS

Site

Database(s)

EDR ID Number
EPA ID Number

PACIFIC WATER CONDITIONING (Continued)

U002244169

Enforcement Action Date: 10/13/1988
Historical Max MTBE Date: Not reported
Hist Max MTBE Conc in Groundwater: Not reported
Hist Max MTBE Conc in Soil: Not reported
Significant Interim Remedial Action Taken: Not reported
GW Qualifier: Not reported
Soil Qualifier: Not reported
Organization: Not reported
Owner Contact: Not reported
Responsible Party: PACIFIC WATER CONDI.
RP Address: Not reported
Program: LUST
Lat/Long: 34.1885112 / -1
Local Agency Staff: EHD
Beneficial Use: Not reported
Priority: Not reported
Cleanup Fund Id: Not reported
Suspended: Not reported
Assigned Name: Not reported
Summary: Not reported

VENTURA CO. UST:

Name: PACIFIC WATER CONDITIONING
Address: 905 PAULING DR
City: NEWBURY PARK
Facility ID: D 482
Facility Status: Inactive

CORTESE:

Name: PACIFIC WATER CONDITIONING
Address: 905 PAULING DR
City,State,Zip: NEWBURY PARK, CA 91320
Region: CORTESE
Envirostor Id: Not reported
Global ID: T0611100377
Site/Facility Type: LUST CLEANUP SITE
Cleanup Status: COMPLETED - CASE CLOSED
Status Date: Not reported
Site Code: Not reported
Latitude: Not reported
Longitude: Not reported
Owner: Not reported
Enf Type: Not reported
Swat R: Not reported
Flag: active
Order No: Not reported
Waste Discharge System No: Not reported
Effective Date: Not reported
Region 2: Not reported
WID Id: Not reported
Solid Waste Id No: Not reported
Waste Management Uit Name: Not reported
File Name: Active Open

MAP FINDINGS

Map ID
Direction
Distance
Elevation

Site

Database(s)

EDR ID Number
EPA ID Number

W128 **PACIFIC WATER CONDITIONING**
SE **905 PAULING DR**
1/4-1/2 **NEWBURY PARK, CA 91320**
0.488 mi.
2578 ft. **Site 2 of 3 in cluster W**

CA LUST **S105035557**
CA CERS **N/A**

Relative: VENTURA CO. LUST:
Higher Name: PACIFIC WATER CONDITIONING
 Address: 905 PAULING DR
Actual: City: NEWBURY PARK
697 ft. Region: VENTURA
 Facility ID: 88144
 Status: Case Closed

CERS:
Name: PACIFIC WATER CONDITIONING
Address: 905 PAULING DR
City,State,Zip: NEWBURY PARK, CA 91320
Site ID: 242600
CERS ID: T0611100377
CERS Description: Leaking Underground Storage Tank Cleanup Site

Affiliation:
Affiliation Type Desc: Regional Board Caseworker
Entity Name: DANIEL PIROTTON - LOS ANGELES RWQCB (REGION 4)
Entity Title: Not reported
Affiliation Address: Not reported
Affiliation City: R4 UNKNOWN
Affiliation State: CA
Affiliation Country: Not reported
Affiliation Zip: Not reported
Affiliation Phone: 2135766714,

W129 **PACIFIC WATER CONDITIONING**
SE **905 PAULING DR**
1/4-1/2 **NEWBURY PARK, CA 91320**
0.488 mi.
2578 ft. **Site 3 of 3 in cluster W**

CA LUST **S104396630**
CA HIST CORTESE **N/A**

Relative: LUST:
Higher Name: PACIFIC WATER CONDITIONING
 Address: 905 PAULING DR
Actual: City,State,Zip: NEWBURY PARK, CA 91320
697 ft. Lead Agency: VENTURA COUNTY
 Case Type: LUST Cleanup Site
 Geo Track: http://geotracker.waterboards.ca.gov/profile_report.asp?global_id=T0611100377
 Global Id: T0611100377
 Latitude: 34.1885112
 Longitude: -118.9215558
 Status: Completed - Case Closed
 Status Date: 03/18/1998
 Case Worker: Not reported
 RB Case Number: C-88144
 Local Agency: Not reported
 File Location: Not reported
 Local Case Number: 88144
 Potential Media Affect: Soil
 Potential Contaminants of Concern: Gasoline
 Site History: Not reported

Map ID
Direction
Distance
Elevation

MAP FINDINGS

Site

Database(s)

EDR ID Number
EPA ID Number

PACIFIC WATER CONDITIONING (Continued)

S104396630

LUST:

Global Id: T0611100377
Contact Type: Regional Board Caseworker
Contact Name: DANIEL PIROTTON
Organization Name: LOS ANGELES RWQCB (REGION 4)
Address: Not reported
City: R4 UNKNOWN
Email: dpirotton@waterboards.ca.gov
Phone Number: 2135766714

LUST:

Global Id: T0611100377
Action Type: Other
Date: 10/12/1988
Action: Leak Reported

Global Id: T0611100377
Action Type: ENFORCEMENT
Date: 10/13/1988
Action: * Historical Enforcement

Global Id: T0611100377
Action Type: Other
Date: 10/12/1988
Action: Leak Discovery

LUST:

Global Id: T0611100377
Status: Open - Case Begin Date
Status Date: 10/12/1988

Global Id: T0611100377
Status: Open - Site Assessment
Status Date: 10/12/1988

Global Id: T0611100377
Status: Open - Site Assessment
Status Date: 12/12/1989

Global Id: T0611100377
Status: Open - Remediation
Status Date: 03/16/1991

Global Id: T0611100377
Status: Open - Verification Monitoring
Status Date: 03/10/1998

Global Id: T0611100377
Status: Completed - Case Closed
Status Date: 03/18/1998

HIST CORTESE:

edr_fname: PACIFIC WATER CONDITIONIN
edr_fadd1: 905 PAULING

Map ID
Direction
Distance
Elevation

MAP FINDINGS

Site

Database(s)

EDR ID Number
EPA ID Number

PACIFIC WATER CONDITIONING (Continued)

S104396630

City,State,Zip: NEWBURY PARK, CA 91320
Region: CORTESE
Facility County Code: 56
Reg By: LTNKA
Reg Id: C-88144

130
ESE
1/4-1/2
0.499 mi.
2636 ft.

GTE-NEWBURY PARK PLANT YARD
942 PAULING DR
NEWBURY PARK, CA 91320

CA LUST 1000115035
CA Cortese N/A
CA HIST CORTESE
CA CERS

Relative:
Higher

LUST:

Actual:
686 ft.

Name: GTE NEWBURY PARK PLANT YARD
Address: 942 PAULING DR
City,State,Zip: NEWBURY PARK, CA 91320
Lead Agency: VENTURA COUNTY
Case Type: LUST Cleanup Site
Geo Track: http://geotracker.waterboards.ca.gov/profile_report.asp?global_id=T0611100888
Global Id: T0611100888
Latitude: 34.1904492
Longitude: -118.9208828
Status: Completed - Case Closed
Status Date: 11/01/1995
Case Worker: Not reported
RB Case Number: C-94032
Local Agency: Not reported
File Location: Not reported
Local Case Number: 94032
Potential Media Affect: Soil
Potential Contaminants of Concern: Waste Oil / Motor / Hydraulic / Lubricating
Site History: Not reported

LUST:

Global Id: T0611100888
Contact Type: Regional Board Caseworker
Contact Name: DANIEL PIROTTON
Organization Name: LOS ANGELES RWQCB (REGION 4)
Address: Not reported
City: R4 UNKNOWN
Email: dpirotton@waterboards.ca.gov
Phone Number: 2135766714

LUST:

Global Id: T0611100888
Action Type: Other
Date: 06/13/1994
Action: Leak Reported

Global Id: T0611100888
Action Type: ENFORCEMENT
Date: 06/13/1994
Action: * Historical Enforcement

Global Id: T0611100888
Action Type: Other
Date: 06/13/1994
Action: Leak Discovery

Map ID
Direction
Distance
Elevation

MAP FINDINGS

Site

Database(s)

EDR ID Number
EPA ID Number

GTE-NEWBURY PARK PLANT YARD (Continued)

1000115035

LUST:

Global Id: T0611100888
Status: Open - Case Begin Date
Status Date: 03/10/1994

Global Id: T0611100888
Status: Open - Site Assessment
Status Date: 03/10/1994

Global Id: T0611100888
Status: Open - Site Assessment
Status Date: 06/13/1994

Global Id: T0611100888
Status: Open - Remediation
Status Date: 02/09/1995

Global Id: T0611100888
Status: Completed - Case Closed
Status Date: 11/01/1995

LUST REG 4:

Region: 4
Regional Board: 04
County: Ventura
Facility Id: C-94032
Status: Case Closed
Substance: Waste Oil
Substance Quantity: Not reported
Local Case No: 94032
Case Type: Soil
Abatement Method Used at the Site: No Action Required
Global ID: T0611100888
W Global ID: Not reported
Staff: UNK
Local Agency: 56000L
Cross Street: Not reported
Enforcement Type: EF
Date Leak Discovered: 6/13/1994
Date Leak First Reported: 6/13/1994
Date Leak Record Entered: Not reported
Date Confirmation Began: 6/13/1994
Date Leak Stopped: Not reported
Date Case Last Changed on Database: Not reported
Date the Case was Closed: 11/1/1995
How Leak Discovered: Not reported
How Leak Stopped: Not reported
Cause of Leak: Not reported
Leak Source: Not reported
Operator: Not reported
Water System: Not reported
Well Name: Not reported
Approx. Dist To Production Well (ft): 3136.1888517587090603236822396
Source of Cleanup Funding: F
Preliminary Site Assessment Workplan Submitted: 3/10/1994

Map ID
Direction
Distance
Elevation

MAP FINDINGS

Site

Database(s)

EDR ID Number
EPA ID Number

GTE-NEWBURY PARK PLANT YARD (Continued)

1000115035

Preliminary Site Assessment Began: 6/13/1994
Pollution Characterization Began: 6/13/1994
Remediation Plan Submitted: 2/9/1995
Remedial Action Underway: Not reported
Post Remedial Action Monitoring Began: Not reported
Enforcement Action Date: 6/13/1994
Historical Max MTBE Date: Not reported
Hist Max MTBE Conc in Groundwater: Not reported
Hist Max MTBE Conc in Soil: Not reported
Significant Interim Remedial Action Taken: Not reported
GW Qualifier: Not reported
Soil Qualifier: Not reported
Organization: Not reported
Owner Contact: Not reported
Responsible Party: GTE CALIFORNIA
RP Address: Not reported
Program: LUST
Lat/Long: 34.1904492 / -1
Local Agency Staff: EHD
Beneficial Use: Not reported
Priority: Not reported
Cleanup Fund Id: Not reported
Suspended: Not reported
Assigned Name: Not reported
Summary: Not reported

VENTURA CO. LUST:

Name: GTE NEWBURY PARK PLANT YARD
Address: 942 PAULING DR
City: NEWBURY PARK
Region: VENTURA
Facility ID: 94032
Status: Case Closed

CORTESE:

Name: GTE NEWBURY PARK PLANT YARD
Address: 942 PAULING DR
City,State,Zip: NEWBURY PARK, CA 91320
Region: CORTESE
Envirostor Id: Not reported
Global ID: T0611100888
Site/Facility Type: LUST CLEANUP SITE
Cleanup Status: COMPLETED - CASE CLOSED
Status Date: Not reported
Site Code: Not reported
Latitude: Not reported
Longitude: Not reported
Owner: Not reported
Enf Type: Not reported
Swat R: Not reported
Flag: active
Order No: Not reported
Waste Discharge System No: Not reported
Effective Date: Not reported
Region 2: Not reported
WID Id: Not reported

Map ID
Direction
Distance
Elevation

MAP FINDINGS

Site

Database(s)

EDR ID Number
EPA ID Number

GTE-NEWBURY PARK PLANT YARD (Continued)

1000115035

Solid Waste Id No: Not reported
Waste Management Uit Name: Not reported
File Name: Active Open

HIST CORTESE:

edr_fname: GTE-NEWBURY PARK PLANT YA
edr_fadd1: 942 PAULING
City,State,Zip: NEWBURY PARK, CA 91320
Region: CORTESE
Facility County Code: 56
Reg By: LTNKA
Reg Id: C-94032

CERS:

Name: GTE NEWBURY PARK PLANT YARD
Address: 942 PAULING DR
City,State,Zip: NEWBURY PARK, CA 91320
Site ID: 190711
CERS ID: T0611100888
CERS Description: Leaking Underground Storage Tank Cleanup Site

Affiliation:

Affiliation Type Desc: Regional Board Caseworker
Entity Name: DANIEL PIROTON - LOS ANGELES RWQCB (REGION 4)
Entity Title: Not reported
Affiliation Address: Not reported
Affiliation City: R4 UNKNOWN
Affiliation State: CA
Affiliation Country: Not reported
Affiliation Zip: Not reported
Affiliation Phone: 2135766714,

131
South
1/2-1
0.606 mi.
3202 ft.

ROCKWELL - NEWBURY PARK
2427 W. HILLCREST DRIVE
NEWBURY PARK, CA 91320

CA ENVIROSTOR S103645428
N/A

Relative:
Lower
Actual:
651 ft.

ENVIROSTOR:

Name: ROCKWELL - NEWBURY PARK
Address: 2427 W. HILLCREST DRIVE
City,State,Zip: NEWBURY PARK, CA 91320
Facility ID: 71002504
Status: Refer: Other Agency
Status Date: Not reported
Site Code: Not reported
Site Type: Tiered Permit
Site Type Detailed: Tiered Permit
Acres: Not reported
NPL: NO
Regulatory Agencies: NONE SPECIFIED
Lead Agency: NONE SPECIFIED
Program Manager: Not reported
Supervisor: Not reported
Division Branch: Cleanup Chatsworth
Assembly: 44

Map ID
 Direction
 Distance
 Elevation

MAP FINDINGS

Site

Database(s)

EDR ID Number
 EPA ID Number

ROCKWELL - NEWBURY PARK (Continued)

S103645428

Senate: 27
 Special Program: Not reported
 Restricted Use: NO
 Site Mgmt Req: NONE SPECIFIED
 Funding: Not reported
 Latitude: 34.18690
 Longitude: -118.9277
 APN: NONE SPECIFIED
 Past Use: NONE SPECIFIED
 Potential COC: NONE SPECIFIED
 Confirmed COC: NONE SPECIFIED
 Potential Description: NONE SPECIFIED
 Alias Name: CAD062525985
 Alias Type: EPA Identification Number
 Alias Name: 110002345604
 Alias Type: EPA (FRS #)
 Alias Name: 71002504
 Alias Type: Envirostor ID Number

Completed Info:

Completed Area Name: Not reported
 Completed Sub Area Name: Not reported
 Completed Document Type: Not reported
 Completed Date: Not reported
 Comments: Not reported

Future Area Name: Not reported
 Future Sub Area Name: Not reported
 Future Document Type: Not reported
 Future Due Date: Not reported
 Schedule Area Name: Not reported
 Schedule Sub Area Name: Not reported
 Schedule Document Type: Not reported
 Schedule Due Date: Not reported
 Schedule Revised Date: Not reported

132
 North
 1/2-1
 0.616 mi.
 3250 ft.

BAXALTA US, INC
1700 RANCHO CONEJO BLVD
THOUSAND OAKS, CA 91320

CA ENVIROSTOR 1005454814
CA CERS HAZ WASTE N/A
CA CERS TANKS
CA VENTURA CO. BWT
CA CERS

Relative:
Lower
Actual:
674 ft.

ENVIROSTOR:
 Name: BAXTER HEALTHCARE CORP., THOUSAND OAKS
 Address: 1700 RANCHO CONEJO BOULEVARD
 City,State,Zip: THOUSAND OAKS, CA 91320
 Facility ID: 71003447
 Status: Refer: Other Agency
 Status Date: Not reported
 Site Code: Not reported
 Site Type: Tiered Permit
 Site Type Detailed: Tiered Permit
 Acres: Not reported
 NPL: NO
 Regulatory Agencies: NONE SPECIFIED
 Lead Agency: NONE SPECIFIED
 Program Manager: Not reported
 Supervisor: Not reported

Map ID
Direction
Distance
Elevation

MAP FINDINGS

Site

Database(s)

EDR ID Number
EPA ID Number

BAXALTA US, INC (Continued)

1005454814

Division Branch: Cleanup Chatsworth
Assembly: 44
Senate: 27
Special Program: Not reported
Restricted Use: NO
Site Mgmt Req: NONE SPECIFIED
Funding: Not reported
Latitude: 34.20514
Longitude: -118.9300
APN: NONE SPECIFIED
Past Use: NONE SPECIFIED
Potential COC: NONE SPECIFIED
Confirmed COC: NONE SPECIFIED
Potential Description: NONE SPECIFIED
Alias Name: CAR000010207
Alias Type: EPA Identification Number
Alias Name: 110002910752
Alias Type: EPA (FRS #)
Alias Name: 71003447
Alias Type: Envirostor ID Number

Completed Info:

Completed Area Name: Not reported
Completed Sub Area Name: Not reported
Completed Document Type: Not reported
Completed Date: Not reported
Comments: Not reported

Future Area Name: Not reported
Future Sub Area Name: Not reported
Future Document Type: Not reported
Future Due Date: Not reported
Schedule Area Name: Not reported
Schedule Sub Area Name: Not reported
Schedule Document Type: Not reported
Schedule Due Date: Not reported
Schedule Revised Date: Not reported

CERS HAZ WASTE:

Name: BAXALTA US, INC
Address: 1700 RANCHO CONEJO BLVD
City,State,Zip: THOUSAND OAKS, CA 91320
Site ID: 387584
CERS ID: 10151705
CERS Description: Hazardous Waste Generator

Name: BAXALTA US, INC
Address: 1700 RANCHO CONEJO BLVD
City,State,Zip: THOUSAND OAKS, CA 91320
Site ID: 387584
CERS ID: 10151705
CERS Description: RCRA LQ HW Generator

CERS TANKS:

Name: BAXALTA US, INC
Address: 1700 RANCHO CONEJO BLVD
City,State,Zip: THOUSAND OAKS, CA 91320

Map ID
Direction
Distance
Elevation

MAP FINDINGS

Site

Database(s)

EDR ID Number
EPA ID Number

BAXALTA US, INC (Continued)

1005454814

Site ID: 387584
CERS ID: 10151705
CERS Description: Aboveground Petroleum Storage

VENTURA CO. BWT:

Name: BAXALTA US, INC
Address: 1700 RANCHO CONEJO BLVD
City,State,Zip: THOUSAND OAKS, CA
Facility ID: FA0005744
Program: BUSINESS PLAN/HAZ WASTE GENERATOR (RCRA-LQG) - GENERAL/ABOVEGROUND PETROLEUM TANKS >10,000 GALLONS

CERS:

Name: BAXALTA US, INC
Address: 1700 RANCHO CONEJO BLVD
City,State,Zip: THOUSAND OAKS, CA 91320
Site ID: 387584
CERS ID: 10151705
CERS Description: Chemical Storage Facilities

Violations:

Site ID: 387584
Site Name: BAXALTA US, INC
Violation Date: 08-06-2020
Citation: HSC 6.67 25270.4.5(a) - California Health and Safety Code, Chapter 6.67, Section(s) 25270.4.5(a)
Violation Description: Failure to regularly test liquid level sensing devices to ensure proper operation.
Violation Notes: Returned to compliance on 09/02/2020.
Violation Division: Ventura County Environmental Health
Violation Program: APSA
Violation Source: CERS,

Site ID: 387584
Site Name: BAXALTA US, INC
Violation Date: 08-06-2020
Citation: HSC 6.67 25270.4.5(a) - California Health and Safety Code, Chapter 6.67, Section(s) 25270.4.5(a)
Violation Description: "Failure to test or inspect each aboveground container for integrity based on industry standards as discussed in the SPCC Plan: 1. On a regular schedule. 2. After making material repairs. 3. Use non-destructive testing. 4. Inspect each container s supports, foundations, and outside for signs of deterioration, discharges, or accumulation of oil inside diked areas."
Violation Notes: Returned to compliance on 09/02/2020.
Violation Division: Ventura County Environmental Health
Violation Program: APSA
Violation Source: CERS,

Site ID: 387584
Site Name: BAXALTA US, INC
Violation Date: 08-06-2020
Citation: HSC 6.67 25270.4.5(a) - California Health and Safety Code, Chapter 6.67, Section(s) 25270.4.5(a)
Violation Description: Failure to maintain a complete copy of the SPCC Plan at the facility if the facility is normally attended at least four hours per day, or at the nearest field office if the facility is not so attended.

Map ID
Direction
Distance
Elevation

MAP FINDINGS

Site

Database(s)

EDR ID Number
EPA ID Number

BAXALTA US, INC (Continued)

1005454814

Violation Notes: Returned to compliance on 09/02/2020.
Violation Division: Ventura County Environmental Health
Violation Program: APSA
Violation Source: CERS,

Site ID: 387584
Site Name: BAXALTA US, INC
Violation Date: 03-17-2014
Citation: HSC 6.95 25510 - California Health and Safety Code, Chapter 6.95, Section(s) 25510
Violation Description: Failure to update hazardous material inventory within 30 days when one of the following occurs: A 100 percent or more increase in the quantity of a previously disclosed material. Any handling of a previously undisclosed hazardous materials A change of business address, business ownership, or business name.

Violation Notes: Returned to compliance on 04/21/2014.
Violation Division: Ventura County Environmental Health
Violation Program: HWLQG
Violation Source: CERS,

Site ID: 387584
Site Name: BAXALTA US, INC
Violation Date: 06-13-2017
Citation: HSC 6.67 25270.4.5(a) - California Health and Safety Code, Chapter 6.67, Section(s) 25270.4.5(a)
Violation Description: Failure to test or inspect each aboveground container for integrity based on industry standards discussed in the SPCC Plan: 1. On a regular schedule. 2. After making material repairs. 3. Use non-destructive testing. 4. Inspect each container s supports, foundations, and outside for signs of deterioration, discharges, or accumulation of oil inside diked areas.

Violation Notes: Returned to compliance on 07/10/2017.
Violation Division: Ventura County Environmental Health
Violation Program: APSA
Violation Source: CERS,

Site ID: 387584
Site Name: BAXALTA US, INC
Violation Date: 03-01-2007
Citation: HSC 6.67 Multiple Sections - California Health and Safety Code, Chapter 6.67, Section(s) Multiple Sections
Violation Description: RCRA Large Quantity Generator Program - Administration/Documentation - General

Violation Notes: Returned to compliance on 04/05/2007.
Violation Division: California Environmental Protection Agency
Violation Program: HWLQG
Violation Source: CERS,

Site ID: 387584
Site Name: BAXALTA US, INC
Violation Date: 08-06-2020
Citation: HSC 6.67 25270.4.5(a) - California Health and Safety Code, Chapter 6.67, Section(s) 25270.4.5(a)
Violation Description: "Failure to prepare an SPCC Plan which fulfills all basic requirements that include: 1. The SPCC Plan must be prepared in accordance with good engineering practices. 2. Have full approval of management at a level of authority to commit the necessary resources to fully

Map ID
Direction
Distance
Elevation

MAP FINDINGS

Site

Database(s)

EDR ID Number
EPA ID Number

BAXALTA US, INC (Continued)

1005454814

Violation Notes: implement the SPCC Plan. 3. Prepare the SPCC Plan in writing. 4. Follow the sequence of the SPCC rule or include a cross-reference. 5. If the SPCC Plan calls for additional procedures, methods, or equipment not yet fully operational, discuss the items in separate paragraphs."
Violation Division: Returned to compliance on 09/02/2020.
Violation Program: Ventura County Environmental Health
Violation Source: APSA
CERS,

Site ID: 387584
Site Name: BAXALTA US, INC
Violation Date: 08-06-2020
Citation: HSC 6.95 25508.1(a)-(f) - California Health and Safety Code, Chapter 6.95, Section(s) 25508.1(a)-(f)

Violation Description: Failure to electronically update business plan within 30 days of any one of the following events: A 100 percent or more increase in the quantity of a previously disclosed material. Any handling of a previously undisclosed hazardous materials at or above reportable quantities. A change of business address, business ownership, or business name. A substantial change in the handler's operations that requires modification to any portion of the business plan.

Violation Notes: Returned to compliance on 08/28/2020.
Violation Division: Ventura County Environmental Health
Violation Program: HMRRP
Violation Source: CERS,

Site ID: 387584
Site Name: BAXALTA US, INC
Violation Date: 08-06-2020
Citation: HSC 6.67 25270.4.5(a) - California Health and Safety Code, Chapter 6.67, Section(s) 25270.4.5(a)

Violation Description: Failure to discuss in the SPCC Plan procedures to test or inspect each aboveground container for integrity in accordance with industry standards: 1. On a regular schedule. 2. After material repairs are made. 3. By qualified personnel. 4. The frequency and type of testing and inspections based on container size, configuration, and design.

Violation Notes: Returned to compliance on 08/29/2020.
Violation Division: Ventura County Environmental Health
Violation Program: APSA
Violation Source: CERS,

Site ID: 387584
Site Name: BAXALTA US, INC
Violation Date: 08-14-2015
Citation: 2014-0057-DWQ - Industrial General Permit
Violation Description: SW - Late Report
Violation Notes: Failure to submit missing 2014-15 annual report
Violation Division: Water Boards
Violation Program: INDSTW
Violation Source: SMARTS,

Evaluation:
Eval General Type: Compliance Evaluation Inspection
Eval Date: 03-17-2014
Violations Found: Yes
Eval Type: Routine done by local agency

Map ID
Direction
Distance
Elevation

MAP FINDINGS

Site

Database(s)

EDR ID Number
EPA ID Number

BAXALTA US, INC (Continued)

1005454814

Eval Notes:	Not reported
Eval Division:	Ventura County Environmental Health
Eval Program:	HWLQG
Eval Source:	CERS,
Eval General Type:	Compliance Evaluation Inspection
Eval Date:	06-12-2017
Violations Found:	No
Eval Type:	Routine done by local agency
Eval Notes:	Not reported
Eval Division:	Ventura County Environmental Health
Eval Program:	HWLQG
Eval Source:	CERS,
Eval General Type:	Compliance Evaluation Inspection
Eval Date:	07-09-2015
Violations Found:	No
Eval Type:	Routine done by local agency
Eval Notes:	Not reported
Eval Division:	Ventura County Environmental Health
Eval Program:	HMRRP
Eval Source:	CERS,
Eval General Type:	Compliance Evaluation Inspection
Eval Date:	07-23-2019
Violations Found:	No
Eval Type:	Routine done by local agency
Eval Notes:	Not reported
Eval Division:	Ventura County Environmental Health
Eval Program:	HWLQG
Eval Source:	CERS,
Eval General Type:	Other/Unknown
Eval Date:	07-23-2019
Violations Found:	No
Eval Type:	Other, not routine, done by local agency
Eval Notes:	SPOT CHECK INSPECTION
Eval Division:	Ventura County Environmental Health
Eval Program:	APSA
Eval Source:	CERS,
Eval General Type:	Compliance Evaluation Inspection
Eval Date:	06-05-2014
Violations Found:	No
Eval Type:	Routine done by local agency
Eval Notes:	Not reported
Eval Division:	Ventura County Environmental Health
Eval Program:	APSA
Eval Source:	CERS,
Eval General Type:	Compliance Evaluation Inspection
Eval Date:	06-12-2017
Violations Found:	No
Eval Type:	Routine done by local agency
Eval Notes:	Not reported
Eval Division:	Ventura County Environmental Health
Eval Program:	HMRRP

Map ID
Direction
Distance
Elevation

MAP FINDINGS

Site

Database(s)

EDR ID Number
EPA ID Number

BAXALTA US, INC (Continued)

1005454814

Eval Source: CERS,

Eval General Type: Compliance Evaluation Inspection
Eval Date: 07-09-2015
Violations Found: No
Eval Type: Routine done by local agency
Eval Notes: Not reported
Eval Division: Ventura County Environmental Health
Eval Program: HWLQG
Eval Source: CERS,

Eval General Type: Other/Unknown
Eval Date: 07-09-2015
Violations Found: No
Eval Type: Other, not routine, done by local agency
Eval Notes: SPOT CHECK INSPECTION
Eval Division: Ventura County Environmental Health
Eval Program: APSA
Eval Source: CERS,

Eval General Type: Compliance Evaluation Inspection
Eval Date: 07-23-2019
Violations Found: No
Eval Type: Routine done by local agency
Eval Notes: Not reported
Eval Division: Ventura County Environmental Health
Eval Program: HMRRP
Eval Source: CERS,

Eval General Type: Compliance Evaluation Inspection
Eval Date: 07-25-2016
Violations Found: No
Eval Type: Routine done by local agency
Eval Notes: Not reported
Eval Division: Ventura County Environmental Health
Eval Program: HW
Eval Source: CERS,

Eval General Type: Compliance Evaluation Inspection
Eval Date: 09-23-2010
Violations Found: No
Eval Type: Routine done by local agency
Eval Notes: Inspector Name: Ventura
Eval Division: Ventura County Environmental Health
Eval Program: HWLQG
Eval Source: CERS,

Eval General Type: Other/Unknown
Eval Date: 03-17-2014
Violations Found: No
Eval Type: Other, not routine, done by local agency
Eval Notes: SPOT CHECK INSPECTION
Eval Division: Ventura County Environmental Health
Eval Program: APSA
Eval Source: CERS,

Eval General Type: Compliance Evaluation Inspection

Map ID
Direction
Distance
Elevation

MAP FINDINGS

Site

Database(s)

EDR ID Number
EPA ID Number

BAXALTA US, INC (Continued)

1005454814

Eval Date: 03-17-2014
Violations Found: Yes
Eval Type: Routine done by local agency
Eval Notes: Not reported
Eval Division: Ventura County Environmental Health
Eval Program: HMRRP
Eval Source: CERS,

Eval General Type: Other/Unknown
Eval Date: 04-18-2014
Violations Found: No
Eval Type: Other, not routine, done by local agency
Eval Notes: INSPECTION, FOLLOW-UP
Eval Division: Ventura County Environmental Health
Eval Program: HWLQG
Eval Source: CERS,

Eval General Type: Compliance Evaluation Inspection
Eval Date: 07-25-2016
Violations Found: No
Eval Type: Routine done by local agency
Eval Notes: Not reported
Eval Division: Ventura County Environmental Health
Eval Program: HMRRP
Eval Source: CERS,

Eval General Type: Compliance Evaluation Inspection
Eval Date: 08-06-2020
Violations Found: Yes
Eval Type: Routine done by local agency
Eval Notes: Not reported
Eval Division: Ventura County Environmental Health
Eval Program: APSA
Eval Source: CERS,

Eval General Type: Compliance Evaluation Inspection
Eval Date: 08-26-2008
Violations Found: No
Eval Type: Routine done by local agency
Eval Notes: Inspector Name: craig cooper
Eval Division: Ventura County Environmental Health
Eval Program: HWLQG
Eval Source: CERS,

Eval General Type: Complaint Inspection
Eval Date: 01-20-2016
Violations Found: No
Eval Type: Industrial Storm Water Complaint Inspection
Eval Notes: This was an inspection due to a complaint about the employees at the facility discharging Glycol into the drain. I did not see any indication of any Glycol discharge into the drain. Three Glycol containers were kept in a secondary containers. SWPPP - was complete.
BMPs - No violations
Eval Division: Water Boards
Eval Program: INDSTW
Eval Source: SMARTS,

Map ID
Direction
Distance
Elevation

MAP FINDINGS

Site

Database(s)

EDR ID Number
EPA ID Number

BAXALTA US, INC (Continued)

1005454814

Eval General Type: Compliance Evaluation Inspection
Eval Date: 03-01-2007
Violations Found: Yes
Eval Type: Routine done by local agency
Eval Notes: Inspector Name: Craig Cooper
Eval Division: California Environmental Protection Agency
Eval Program: HWLQG
Eval Source: CERS,

Eval General Type: Compliance Evaluation Inspection
Eval Date: 04-07-2008
Violations Found: No
Eval Type: Routine done by local agency
Eval Notes: Inspector Name: Craig Cooper
Eval Division: Ventura County Environmental Health
Eval Program: HWLQG
Eval Source: CERS,

Eval General Type: Compliance Evaluation Inspection
Eval Date: 06-13-2017
Violations Found: Yes
Eval Type: Routine done by local agency
Eval Notes: Not reported
Eval Division: Ventura County Environmental Health
Eval Program: APSA
Eval Source: CERS,

Eval General Type: Other/Unknown
Eval Date: 07-08-2014
Violations Found: No
Eval Type: Other, not routine, done by local agency
Eval Notes: INSPECTION, FOLLOW-UP
Eval Division: Ventura County Environmental Health
Eval Program: APSA
Eval Source: CERS,

Eval General Type: Other/Unknown
Eval Date: 07-25-2016
Violations Found: No
Eval Type: Other, not routine, done by local agency
Eval Notes: SPOT CHECK INSPECTION
Eval Division: Ventura County Environmental Health
Eval Program: APSA
Eval Source: CERS,

Eval General Type: Compliance Evaluation Inspection
Eval Date: 08-06-2020
Violations Found: Yes
Eval Type: Routine done by local agency
Eval Notes: Not reported
Eval Division: Ventura County Environmental Health
Eval Program: HMRRP
Eval Source: CERS,

Enforcement Action:
Site ID: 387584
Site Name: BAXALTA US, INC

Map ID
Direction
Distance
Elevation

MAP FINDINGS

Site

Database(s)

EDR ID Number
EPA ID Number

BAXALTA US, INC (Continued)

1005454814

Site Address: 1700 RANCHO CONEJO BLVD
Site City: THOUSAND OAKS
Site Zip: 91320
Enf Action Date: 05-15-2014
Enf Action Type: Notice of Violation (Unified Program)
Enf Action Description: Notice of Violation Issued by the Inspector at the Time of Inspection
Enf Action Notes: Not reported
Enf Action Division: Ventura County Environmental Health
Enf Action Program: HMRRP
Enf Action Source: CERS,

Site ID: 387584
Site Name: BAXALTA US, INC
Site Address: 1700 RANCHO CONEJO BLVD
Site City: THOUSAND OAKS
Site Zip: 91320
Enf Action Date: 03-01-2007
Enf Action Type: Notice of Violation (Unified Program)
Enf Action Description: Notice of Violation Issued by the Inspector at the Time of Inspection
Enf Action Notes: Not reported
Enf Action Division: California Environmental Protection Agency
Enf Action Program: HWLQG
Enf Action Source: CERS,

Site ID: 387584
Site Name: BAXALTA US, INC
Site Address: 1700 RANCHO CONEJO BLVD
Site City: THOUSAND OAKS
Site Zip: 91320
Enf Action Date: 03-25-2016
Enf Action Type: Industrial Storm Water Enforcement
Enf Action Description: Industrial Storm Water Enforcement
Enf Action Notes: NNC for failure to submit missing 2014-15 annual report
Enf Action Division: Water Boards
Enf Action Program: INDSTW
Enf Action Source: SMARTS,

Site ID: 387584
Site Name: BAXALTA US, INC
Site Address: 1700 RANCHO CONEJO BLVD
Site City: THOUSAND OAKS
Site Zip: 91320
Enf Action Date: 05-15-2014
Enf Action Type: Notice of Violation (Unified Program)
Enf Action Description: Notice of Violation Issued by the Inspector at the Time of Inspection
Enf Action Notes: Not reported
Enf Action Division: Ventura County Environmental Health
Enf Action Program: HWLQG
Enf Action Source: CERS,

Coordinates:

Site ID: 387584
Facility Name: BAXALTA US, INC
Env Int Type Code: APSA
Program ID: 10151705
Coord Name: Not reported
Ref Point Type Desc: Center of a facility or station.,

Map ID
Direction
Distance
Elevation

MAP FINDINGS

Site

Database(s)

EDR ID Number
EPA ID Number

BAXALTA US, INC (Continued)

1005454814

Latitude: 34.206300
Longitude: -118.929990

Affiliation:

Affiliation Type Desc: Legal Owner
Entity Name: BAXALTA US, INC
Entity Title: Not reported
Affiliation Address: 1700 RANCHO CONEJO RD
Affiliation City: THOUSAND OAKS
Affiliation State: CA
Affiliation Country: United States
Affiliation Zip: 91320
Affiliation Phone: (805) 375-6700,

Affiliation Type Desc: CUPA District
Entity Name: Ventura County Environmental Health
Entity Title: Not reported
Affiliation Address: 800 South Victoria Avenue
Affiliation City: Ventura
Affiliation State: CA
Affiliation Country: Not reported
Affiliation Zip: 93009
Affiliation Phone: (805) 654-2813,

Affiliation Type Desc: Document Preparer
Entity Name: Lori Elam
Entity Title: Not reported
Affiliation Address: Not reported
Affiliation City: Not reported
Affiliation State: Not reported
Affiliation Country: Not reported
Affiliation Zip: Not reported
Affiliation Phone: ,

Affiliation Type Desc: Environmental Contact
Entity Name: Megan Kessler
Entity Title: Not reported
Affiliation Address: 1700 RANCHO CONEJO RD
Affiliation City: THOUSAND OAKS
Affiliation State: CA
Affiliation Country: Not reported
Affiliation Zip: 91320
Affiliation Phone: ,

Affiliation Type Desc: Identification Signer
Entity Name: Lori Elam
Entity Title: Head of EHS
Affiliation Address: Not reported
Affiliation City: Not reported
Affiliation State: Not reported
Affiliation Country: Not reported
Affiliation Zip: Not reported
Affiliation Phone: ,

Affiliation Type Desc: Parent Corporation
Entity Name: BAXTER BIOSCIENCE
Entity Title: Not reported

Map ID
Direction
Distance
Elevation

MAP FINDINGS

Site

Database(s)

EDR ID Number
EPA ID Number

BAXALTA US, INC (Continued)

1005454814

Affiliation Address: Not reported
Affiliation City: Not reported
Affiliation State: Not reported
Affiliation Country: Not reported
Affiliation Zip: Not reported
Affiliation Phone: ,

Affiliation Type Desc: Facility Mailing Address
Entity Name: Mailing Address
Entity Title: Not reported
Affiliation Address: 1700 RANCHO CONEJO RD
Affiliation City: THOUSAND OAKS
Affiliation State: CA
Affiliation Country: Not reported
Affiliation Zip: 91320
Affiliation Phone: ,

Affiliation Type Desc: Owner/Operator
Entity Name: Baxalta US Inc
Entity Title: Operator
Affiliation Address: 1700 Rancho Conejo Blvd
Affiliation City: Thousand Oaks
Affiliation State: CA
Affiliation Country: Not reported
Affiliation Zip: 91320
Affiliation Phone: ,

Affiliation Type Desc: Property Owner
Entity Name: Baxalta US, Inc
Entity Title: Not reported
Affiliation Address: 1700 Rancho Conejo Blvd.
Affiliation City: Thousand Oaks
Affiliation State: CA
Affiliation Country: United States
Affiliation Zip: 91320
Affiliation Phone: (805) 375-6700,

Affiliation Type Desc: Operator
Entity Name: BAXALTA US, INC
Entity Title: Not reported
Affiliation Address: Not reported
Affiliation City: Not reported
Affiliation State: Not reported
Affiliation Country: Not reported
Affiliation Zip: Not reported
Affiliation Phone: (805) 375-6700,

Name: BAXALTA US, INC
Address: 1700 RANCHO CONEJO BLVD
City,State,Zip: THOUSAND OAKS, CA 91320
Site ID: 387584
CERS ID: 834559
CERS Description: Industrial Facility Storm Water

Violations:
Site ID: 387584
Site Name: BAXALTA US, INC

Map ID
Direction
Distance
Elevation

MAP FINDINGS

Site

Database(s)

EDR ID Number
EPA ID Number

BAXALTA US, INC (Continued)

1005454814

Violation Date: 08-06-2020
Citation: HSC 6.67 25270.4.5(a) - California Health and Safety Code, Chapter 6.67, Section(s) 25270.4.5(a)
Violation Description: Failure to regularly test liquid level sensing devices to ensure proper operation.
Violation Notes: Returned to compliance on 09/02/2020.
Violation Division: Ventura County Environmental Health
Violation Program: APSA
Violation Source: CERS,

Site ID: 387584
Site Name: BAXALTA US, INC
Violation Date: 08-06-2020
Citation: HSC 6.67 25270.4.5(a) - California Health and Safety Code, Chapter 6.67, Section(s) 25270.4.5(a)
Violation Description: "Failure to test or inspect each aboveground container for integrity based on industry standards as discussed in the SPCC Plan: 1. On a regular schedule. 2. After making material repairs. 3. Use non-destructive testing. 4. Inspect each container s supports, foundations, and outside for signs of deterioration, discharges, or accumulation of oil inside diked areas."
Violation Notes: Returned to compliance on 09/02/2020.
Violation Division: Ventura County Environmental Health
Violation Program: APSA
Violation Source: CERS,

Site ID: 387584
Site Name: BAXALTA US, INC
Violation Date: 08-06-2020
Citation: HSC 6.67 25270.4.5(a) - California Health and Safety Code, Chapter 6.67, Section(s) 25270.4.5(a)
Violation Description: Failure to maintain a complete copy of the SPCC Plan at the facility if the facility is normally attended at least four hours per day, or at the nearest field office if the facility is not so attended.
Violation Notes: Returned to compliance on 09/02/2020.
Violation Division: Ventura County Environmental Health
Violation Program: APSA
Violation Source: CERS,

Site ID: 387584
Site Name: BAXALTA US, INC
Violation Date: 03-17-2014
Citation: HSC 6.95 25510 - California Health and Safety Code, Chapter 6.95, Section(s) 25510
Violation Description: Failure to update hazardous material inventory within 30 days when one of the following occurs: A 100 percent or more increase in the quantity of a previously disclosed material. Any handling of a previously undisclosed hazardous materials A change of business address, business ownership, or business name.
Violation Notes: Returned to compliance on 04/21/2014.
Violation Division: Ventura County Environmental Health
Violation Program: HWLQG
Violation Source: CERS,

Site ID: 387584
Site Name: BAXALTA US, INC
Violation Date: 06-13-2017

Map ID
Direction
Distance
Elevation

MAP FINDINGS

Site

Database(s)

EDR ID Number
EPA ID Number

BAXALTA US, INC (Continued)

1005454814

Citation: HSC 6.67 25270.4.5(a) - California Health and Safety Code, Chapter 6.67, Section(s) 25270.4.5(a)

Violation Description: Failure to test or inspect each aboveground container for integrity based on industry standards discussed in the SPCC Plan: 1. On a regular schedule. 2. After making material repairs. 3. Use non-destructive testing. 4. Inspect each container's supports, foundations, and outside for signs of deterioration, discharges, or accumulation of oil inside diked areas.

Violation Notes: Returned to compliance on 07/10/2017.

Violation Division: Ventura County Environmental Health

Violation Program: APSA

Violation Source: CERS,

Site ID: 387584

Site Name: BAXALTA US, INC

Violation Date: 03-01-2007

Citation: HSC 6.67 Multiple Sections - California Health and Safety Code, Chapter 6.67, Section(s) Multiple Sections

Violation Description: RCRA Large Quantity Generator Program - Administration/Documentation - General

Violation Notes: Returned to compliance on 04/05/2007.

Violation Division: California Environmental Protection Agency

Violation Program: HWLQG

Violation Source: CERS,

Site ID: 387584

Site Name: BAXALTA US, INC

Violation Date: 08-06-2020

Citation: HSC 6.67 25270.4.5(a) - California Health and Safety Code, Chapter 6.67, Section(s) 25270.4.5(a)

Violation Description: "Failure to prepare an SPCC Plan which fulfills all basic requirements that include: 1. The SPCC Plan must be prepared in accordance with good engineering practices. 2. Have full approval of management at a level of authority to commit the necessary resources to fully implement the SPCC Plan. 3. Prepare the SPCC Plan in writing. 4. Follow the sequence of the SPCC rule or include a cross-reference. 5. If the SPCC Plan calls for additional procedures, methods, or equipment not yet fully operational, discuss the items in separate paragraphs."

Violation Notes: Returned to compliance on 09/02/2020.

Violation Division: Ventura County Environmental Health

Violation Program: APSA

Violation Source: CERS,

Site ID: 387584

Site Name: BAXALTA US, INC

Violation Date: 08-06-2020

Citation: HSC 6.95 25508.1(a)-(f) - California Health and Safety Code, Chapter 6.95, Section(s) 25508.1(a)-(f)

Violation Description: Failure to electronically update business plan within 30 days of any one of the following events: A 100 percent or more increase in the quantity of a previously disclosed material. Any handling of a previously undisclosed hazardous materials at or above reportable quantities. A change of business address, business ownership, or business name. A substantial change in the handler's operations that requires modification to any portion of the business plan.

Violation Notes: Returned to compliance on 08/28/2020.

Map ID
Direction
Distance
Elevation

MAP FINDINGS

Site

Database(s)

EDR ID Number
EPA ID Number

BAXALTA US, INC (Continued)

1005454814

Violation Division: Ventura County Environmental Health
Violation Program: HMRRP
Violation Source: CERS,

Site ID: 387584
Site Name: BAXALTA US, INC
Violation Date: 08-06-2020
Citation: HSC 6.67 25270.4.5(a) - California Health and Safety Code, Chapter 6.67, Section(s) 25270.4.5(a)

Violation Description: Failure to discuss in the SPCC Plan procedures to test or inspect each aboveground container for integrity in accordance with industry standards: 1. On a regular schedule. 2. After material repairs are made. 3. By qualified personnel. 4. The frequency and type of testing and inspections based on container size, configuration, and design.

Violation Notes: Returned to compliance on 08/29/2020.
Violation Division: Ventura County Environmental Health
Violation Program: APSA
Violation Source: CERS,

Site ID: 387584
Site Name: BAXALTA US, INC
Violation Date: 08-14-2015
Citation: 2014-0057-DWQ - Industrial General Permit
Violation Description: SW - Late Report
Violation Notes: Failure to submit missing 2014-15 annual report
Violation Division: Water Boards
Violation Program: INDSTW
Violation Source: SMARTS,

Evaluation:
Eval General Type: Compliance Evaluation Inspection
Eval Date: 03-17-2014
Violations Found: Yes
Eval Type: Routine done by local agency
Eval Notes: Not reported
Eval Division: Ventura County Environmental Health
Eval Program: HWLQG
Eval Source: CERS,

Eval General Type: Compliance Evaluation Inspection
Eval Date: 06-12-2017
Violations Found: No
Eval Type: Routine done by local agency
Eval Notes: Not reported
Eval Division: Ventura County Environmental Health
Eval Program: HWLQG
Eval Source: CERS,

Eval General Type: Compliance Evaluation Inspection
Eval Date: 07-09-2015
Violations Found: No
Eval Type: Routine done by local agency
Eval Notes: Not reported
Eval Division: Ventura County Environmental Health
Eval Program: HMRRP
Eval Source: CERS,

Map ID
Direction
Distance
Elevation

MAP FINDINGS

Site

Database(s)

EDR ID Number
EPA ID Number

BAXALTA US, INC (Continued)

1005454814

Eval General Type: Compliance Evaluation Inspection
Eval Date: 07-23-2019
Violations Found: No
Eval Type: Routine done by local agency
Eval Notes: Not reported
Eval Division: Ventura County Environmental Health
Eval Program: HWLQG
Eval Source: CERS,

Eval General Type: Other/Unknown
Eval Date: 07-23-2019
Violations Found: No
Eval Type: Other, not routine, done by local agency
Eval Notes: SPOT CHECK INSPECTION
Eval Division: Ventura County Environmental Health
Eval Program: APSA
Eval Source: CERS,

Eval General Type: Compliance Evaluation Inspection
Eval Date: 06-05-2014
Violations Found: No
Eval Type: Routine done by local agency
Eval Notes: Not reported
Eval Division: Ventura County Environmental Health
Eval Program: APSA
Eval Source: CERS,

Eval General Type: Compliance Evaluation Inspection
Eval Date: 06-12-2017
Violations Found: No
Eval Type: Routine done by local agency
Eval Notes: Not reported
Eval Division: Ventura County Environmental Health
Eval Program: HMRRP
Eval Source: CERS,

Eval General Type: Compliance Evaluation Inspection
Eval Date: 07-09-2015
Violations Found: No
Eval Type: Routine done by local agency
Eval Notes: Not reported
Eval Division: Ventura County Environmental Health
Eval Program: HWLQG
Eval Source: CERS,

Eval General Type: Other/Unknown
Eval Date: 07-09-2015
Violations Found: No
Eval Type: Other, not routine, done by local agency
Eval Notes: SPOT CHECK INSPECTION
Eval Division: Ventura County Environmental Health
Eval Program: APSA
Eval Source: CERS,

Eval General Type: Compliance Evaluation Inspection
Eval Date: 07-23-2019
Violations Found: No

Map ID
Direction
Distance
Elevation

MAP FINDINGS

Site

Database(s)

EDR ID Number
EPA ID Number

BAXALTA US, INC (Continued)

1005454814

Eval Type: Routine done by local agency
Eval Notes: Not reported
Eval Division: Ventura County Environmental Health
Eval Program: HMRRP
Eval Source: CERS,

Eval General Type: Compliance Evaluation Inspection
Eval Date: 07-25-2016
Violations Found: No
Eval Type: Routine done by local agency
Eval Notes: Not reported
Eval Division: Ventura County Environmental Health
Eval Program: HW
Eval Source: CERS,

Eval General Type: Compliance Evaluation Inspection
Eval Date: 09-23-2010
Violations Found: No
Eval Type: Routine done by local agency
Eval Notes: Inspector Name: Ventura
Eval Division: Ventura County Environmental Health
Eval Program: HWLQG
Eval Source: CERS,

Eval General Type: Other/Unknown
Eval Date: 03-17-2014
Violations Found: No
Eval Type: Other, not routine, done by local agency
Eval Notes: SPOT CHECK INSPECTION
Eval Division: Ventura County Environmental Health
Eval Program: APSA
Eval Source: CERS,

Eval General Type: Compliance Evaluation Inspection
Eval Date: 03-17-2014
Violations Found: Yes
Eval Type: Routine done by local agency
Eval Notes: Not reported
Eval Division: Ventura County Environmental Health
Eval Program: HMRRP
Eval Source: CERS,

Eval General Type: Other/Unknown
Eval Date: 04-18-2014
Violations Found: No
Eval Type: Other, not routine, done by local agency
Eval Notes: INSPECTION, FOLLOW-UP
Eval Division: Ventura County Environmental Health
Eval Program: HWLQG
Eval Source: CERS,

Eval General Type: Compliance Evaluation Inspection
Eval Date: 07-25-2016
Violations Found: No
Eval Type: Routine done by local agency
Eval Notes: Not reported
Eval Division: Ventura County Environmental Health

Map ID
Direction
Distance
Elevation

MAP FINDINGS

Site

Database(s)

EDR ID Number
EPA ID Number

BAXALTA US, INC (Continued)

1005454814

Eval Program: HMRRP
Eval Source: CERS,

Eval General Type: Compliance Evaluation Inspection
Eval Date: 08-06-2020
Violations Found: Yes
Eval Type: Routine done by local agency
Eval Notes: Not reported
Eval Division: Ventura County Environmental Health
Eval Program: APSA
Eval Source: CERS,

Eval General Type: Compliance Evaluation Inspection
Eval Date: 08-26-2008
Violations Found: No
Eval Type: Routine done by local agency
Eval Notes: Inspector Name: craig cooper
Eval Division: Ventura County Environmental Health
Eval Program: HWLQG
Eval Source: CERS,

Eval General Type: Complaint Inspection
Eval Date: 01-20-2016
Violations Found: No
Eval Type: Industrial Storm Water Complaint Inspection
Eval Notes: This was an inspection due to a complaint about the employees at the facility discharging Glycol into the drain. I did not see any indication of any Glycol discharge into the drain. Three Glycol containers were kept in a secondary containers. SWPPP - was complete. BMPs - No violations
Eval Division: Water Boards
Eval Program: INDSTW
Eval Source: SMARTS,

Eval General Type: Compliance Evaluation Inspection
Eval Date: 03-01-2007
Violations Found: Yes
Eval Type: Routine done by local agency
Eval Notes: Inspector Name: Craig Cooper
Eval Division: California Environmental Protection Agency
Eval Program: HWLQG
Eval Source: CERS,

Eval General Type: Compliance Evaluation Inspection
Eval Date: 04-07-2008
Violations Found: No
Eval Type: Routine done by local agency
Eval Notes: Inspector Name: Craig Cooper
Eval Division: Ventura County Environmental Health
Eval Program: HWLQG
Eval Source: CERS,

Eval General Type: Compliance Evaluation Inspection
Eval Date: 06-13-2017
Violations Found: Yes
Eval Type: Routine done by local agency
Eval Notes: Not reported

Map ID
Direction
Distance
Elevation

MAP FINDINGS

Site

Database(s)

EDR ID Number
EPA ID Number

BAXALTA US, INC (Continued)

1005454814

Eval Division: Ventura County Environmental Health
Eval Program: APSA
Eval Source: CERS,

Eval General Type: Other/Unknown
Eval Date: 07-08-2014
Violations Found: No
Eval Type: Other, not routine, done by local agency
Eval Notes: INSPECTION, FOLLOW-UP
Eval Division: Ventura County Environmental Health
Eval Program: APSA
Eval Source: CERS,

Eval General Type: Other/Unknown
Eval Date: 07-25-2016
Violations Found: No
Eval Type: Other, not routine, done by local agency
Eval Notes: SPOT CHECK INSPECTION
Eval Division: Ventura County Environmental Health
Eval Program: APSA
Eval Source: CERS,

Eval General Type: Compliance Evaluation Inspection
Eval Date: 08-06-2020
Violations Found: Yes
Eval Type: Routine done by local agency
Eval Notes: Not reported
Eval Division: Ventura County Environmental Health
Eval Program: HMRRP
Eval Source: CERS,

Enforcement Action:

Site ID: 387584
Site Name: BAXALTA US, INC
Site Address: 1700 RANCHO CONEJO BLVD
Site City: THOUSAND OAKS
Site Zip: 91320
Enf Action Date: 05-15-2014
Enf Action Type: Notice of Violation (Unified Program)
Enf Action Description: Notice of Violation Issued by the Inspector at the Time of Inspection
Enf Action Notes: Not reported
Enf Action Division: Ventura County Environmental Health
Enf Action Program: HMRRP
Enf Action Source: CERS,

Site ID: 387584
Site Name: BAXALTA US, INC
Site Address: 1700 RANCHO CONEJO BLVD
Site City: THOUSAND OAKS
Site Zip: 91320
Enf Action Date: 03-01-2007
Enf Action Type: Notice of Violation (Unified Program)
Enf Action Description: Notice of Violation Issued by the Inspector at the Time of Inspection
Enf Action Notes: Not reported
Enf Action Division: California Environmental Protection Agency
Enf Action Program: HWLQG
Enf Action Source: CERS,

Map ID
Direction
Distance
Elevation

MAP FINDINGS

Site

Database(s)

EDR ID Number
EPA ID Number

BAXALTA US, INC (Continued)

1005454814

Site ID: 387584
Site Name: BAXALTA US, INC
Site Address: 1700 RANCHO CONEJO BLVD
Site City: THOUSAND OAKS
Site Zip: 91320
Enf Action Date: 03-25-2016
Enf Action Type: Industrial Storm Water Enforcement
Enf Action Description: Industrial Storm Water Enforcement
Enf Action Notes: NNC for failure to submit missing 2014-15 annual report
Enf Action Division: Water Boards
Enf Action Program: INDSTW
Enf Action Source: SMARTS,

Site ID: 387584
Site Name: BAXALTA US, INC
Site Address: 1700 RANCHO CONEJO BLVD
Site City: THOUSAND OAKS
Site Zip: 91320
Enf Action Date: 05-15-2014
Enf Action Type: Notice of Violation (Unified Program)
Enf Action Description: Notice of Violation Issued by the Inspector at the Time of Inspection
Enf Action Notes: Not reported
Enf Action Division: Ventura County Environmental Health
Enf Action Program: HWLQG
Enf Action Source: CERS,

Coordinates:

Site ID: 387584
Facility Name: BAXALTA US, INC
Env Int Type Code: APSA
Program ID: 10151705
Coord Name: Not reported
Ref Point Type Desc: Center of a facility or station.,
Latitude: 34.206300
Longitude: -118.929990

Affiliation:

Affiliation Type Desc: Legal Owner
Entity Name: BAXALTA US, INC
Entity Title: Not reported
Affiliation Address: 1700 RANCHO CONEJO RD
Affiliation City: THOUSAND OAKS
Affiliation State: CA
Affiliation Country: United States
Affiliation Zip: 91320
Affiliation Phone: (805) 375-6700,

Affiliation Type Desc: CUPA District
Entity Name: Ventura County Environmental Health
Entity Title: Not reported
Affiliation Address: 800 South Victoria Avenue
Affiliation City: Ventura
Affiliation State: CA
Affiliation Country: Not reported
Affiliation Zip: 93009
Affiliation Phone: (805) 654-2813,

Map ID
Direction
Distance
Elevation

MAP FINDINGS

Site

Database(s)

EDR ID Number
EPA ID Number

BAXALTA US, INC (Continued)

1005454814

Affiliation Type Desc: Document Preparer
Entity Name: Lori Elam
Entity Title: Not reported
Affiliation Address: Not reported
Affiliation City: Not reported
Affiliation State: Not reported
Affiliation Country: Not reported
Affiliation Zip: Not reported
Affiliation Phone: ,

Affiliation Type Desc: Environmental Contact
Entity Name: Megan Kessler
Entity Title: Not reported
Affiliation Address: 1700 RANCHO CONEJO RD
Affiliation City: THOUSAND OAKS
Affiliation State: CA
Affiliation Country: Not reported
Affiliation Zip: 91320
Affiliation Phone: ,

Affiliation Type Desc: Identification Signer
Entity Name: Lori Elam
Entity Title: Head of EHS
Affiliation Address: Not reported
Affiliation City: Not reported
Affiliation State: Not reported
Affiliation Country: Not reported
Affiliation Zip: Not reported
Affiliation Phone: ,

Affiliation Type Desc: Parent Corporation
Entity Name: BAXTER BIOSCIENCE
Entity Title: Not reported
Affiliation Address: Not reported
Affiliation City: Not reported
Affiliation State: Not reported
Affiliation Country: Not reported
Affiliation Zip: Not reported
Affiliation Phone: ,

Affiliation Type Desc: Facility Mailing Address
Entity Name: Mailing Address
Entity Title: Not reported
Affiliation Address: 1700 RANCHO CONEJO RD
Affiliation City: THOUSAND OAKS
Affiliation State: CA
Affiliation Country: Not reported
Affiliation Zip: 91320
Affiliation Phone: ,

Affiliation Type Desc: Owner/Operator
Entity Name: Baxalta US Inc
Entity Title: Operator
Affiliation Address: 1700 Rancho Conejo Blvd
Affiliation City: Thousand Oaks
Affiliation State: CA
Affiliation Country: Not reported

Map ID
 Direction
 Distance
 Elevation

MAP FINDINGS

Site

Database(s)

EDR ID Number
 EPA ID Number

BAXALTA US, INC (Continued)

1005454814

Affiliation Zip: 91320
 Affiliation Phone: ,

 Affiliation Type Desc: Property Owner
 Entity Name: Baxalta US, Inc
 Entity Title: Not reported
 Affiliation Address: 1700 Rancho Conejo Blvd.
 Affiliation City: Thousand Oaks
 Affiliation State: CA
 Affiliation Country: United States
 Affiliation Zip: 91320
 Affiliation Phone: (805) 375-6700,

 Affiliation Type Desc: Operator
 Entity Name: BAXALTA US, INC
 Entity Title: Not reported
 Affiliation Address: Not reported
 Affiliation City: Not reported
 Affiliation State: Not reported
 Affiliation Country: Not reported
 Affiliation Zip: Not reported
 Affiliation Phone: (805) 375-6700,

133
 WSW
 1/2-1
 0.629 mi.
 3319 ft.

**LOWE'S HOME CENTER
 NWC GRANDE VISTA AND ACADEMY DRIVE (APN: 667-0300-315)
 THOUSAND OAKS, CA 91320**

**CA ENVIROSTOR
 CA VCP
 CA DEED**

**S119002117
 N/A**

**Relative:
 Higher
 Actual:
 704 ft.**

ENVIROSTOR:
 Name: LOWE'S HOME CENTER
 Address: NWC GRANDE VISTA AND ACADEMY DRIVE (APN: 667-0300-315)
 City,State,Zip: THOUSAND OAKS, CA 91320
 Facility ID: 60002398
 Status: Certified O&M - Land Use Restrictions Only
 Status Date: 07/29/2019
 Site Code: 301764
 Site Type: Voluntary Cleanup
 Site Type Detailed: Voluntary Cleanup
 Acres: 11.5
 NPL: NO
 Regulatory Agencies: SMBRP
 Lead Agency: SMBRP
 Program Manager: Sara Vela
 Supervisor: Jose Diaz
 Division Branch: Cleanup Chatsworth
 Assembly: , 44
 Senate: , 27
 Special Program: Voluntary Cleanup Program
 Restricted Use: YES
 Site Mgmt Req: NONE SPECIFIED
 Funding: Responsible Party
 Latitude: 34.19246
 Longitude: -118.9400
 APN: NONE SPECIFIED
 Past Use: AGRICULTURAL - ORCHARD, UNKNOWN
 Potential COC: Arsenic Tetrachloroethylene (PCE Trichloroethylene (TCE

Map ID
Direction
Distance
Elevation

MAP FINDINGS

Site

Database(s)

EDR ID Number
EPA ID Number

LOWE'S HOME CENTER (Continued)

S119002117

Confirmed COC: Arsenic Tetrachloroethylene (PCE Trichloroethylene (TCE
Potential Description: SOIL, SV
Alias Name: 301764
Alias Type: Project Code (Site Code)
Alias Name: 60002398
Alias Type: Envirostor ID Number

Completed Info:

Completed Area Name: PROJECT WIDE
Completed Sub Area Name: Not reported
Completed Document Type: Preliminary Endangerment Assessment Report
Completed Date: 11/08/2016
Comments: Not reported

Completed Area Name: PROJECT WIDE
Completed Sub Area Name: Not reported
Completed Document Type: Preliminary Endangerment Assessment Report
Completed Date: 11/08/2016
Comments: Not reported

Completed Area Name: PROJECT WIDE
Completed Sub Area Name: Not reported
Completed Document Type: Preliminary Endangerment Assessment Report
Completed Date: 11/08/2016
Comments: Not reported

Completed Area Name: PROJECT WIDE
Completed Sub Area Name: Not reported
Completed Document Type: Technical Workplan
Completed Date: 02/03/2017
Comments: Not reported

Completed Area Name: PROJECT WIDE
Completed Sub Area Name: Not reported
Completed Document Type: Annual Oversight Cost Estimate
Completed Date: 09/27/2021
Comments: Not reported

Completed Area Name: PROJECT WIDE
Completed Sub Area Name: Not reported
Completed Document Type: Correspondence
Completed Date: 09/28/2017
Comments: completed

Completed Area Name: PROJECT WIDE
Completed Sub Area Name: Not reported
Completed Document Type: Land Use Restriction
Completed Date: 06/08/2018
Comments: completed

Completed Area Name: PROJECT WIDE
Completed Sub Area Name: Not reported
Completed Document Type: CEQA - Notice of Exemption
Completed Date: 07/30/2018
Comments: not necessary, declined

Completed Area Name: PROJECT WIDE
Completed Sub Area Name: Not reported

Map ID
Direction
Distance
Elevation

MAP FINDINGS

Site

Database(s)

EDR ID Number
EPA ID Number

LOWE'S HOME CENTER (Continued)

S119002117

Completed Document Type: California Land Reuse and Revitalization Agreement
Completed Date: 07/12/2018
Comments: Not reported

Completed Area Name: PROJECT WIDE
Completed Sub Area Name: Not reported
Completed Document Type: Annual Oversight Cost Estimate
Completed Date: 10/15/2019
Comments: .

Completed Area Name: PROJECT WIDE
Completed Sub Area Name: Not reported
Completed Document Type: Annual Oversight Cost Estimate
Completed Date: 09/03/2020
Comments: Not reported

Completed Area Name: PROJECT WIDE
Completed Sub Area Name: Not reported
Completed Document Type: California Land Reuse and Revitalization Agreement
Completed Date: 09/06/2016
Comments: Final Signed CLRRA - Lowe's Home Improvement Center

Completed Area Name: PROJECT WIDE
Completed Sub Area Name: Not reported
Completed Document Type: Site Characterization Report
Completed Date: 02/15/2017
Comments: Conference call held to discuss soil gas results

Completed Area Name: PROJECT WIDE
Completed Sub Area Name: Not reported
Completed Document Type: AB 389 Response Plan
Completed Date: 07/30/2018
Comments: done

Completed Area Name: PROJECT WIDE
Completed Sub Area Name: Not reported
Completed Document Type: Community Profile
Completed Date: 01/03/2018
Comments: Not reported

Completed Area Name: PROJECT WIDE
Completed Sub Area Name: Not reported
Completed Document Type: Fact Sheets
Completed Date: 04/03/2018
Comments: Not reported

Completed Area Name: PROJECT WIDE
Completed Sub Area Name: Not reported
Completed Document Type: Public Notice
Completed Date: 04/05/2018
Comments: Not reported

Completed Area Name: PROJECT WIDE
Completed Sub Area Name: Not reported
Completed Document Type: Phase 1
Completed Date: 01/18/2018
Comments: Not reported

Map ID
Direction
Distance
Elevation

MAP FINDINGS

Site

Database(s)

EDR ID Number
EPA ID Number

LOWE'S HOME CENTER (Continued)

S119002117

Completed Area Name: PROJECT WIDE
Completed Sub Area Name: Not reported
Completed Document Type: Soils Management Plan
Completed Date: 07/03/2019
Comments: Not really a environment report. No approval required

Completed Area Name: PROJECT WIDE
Completed Sub Area Name: Not reported
Completed Document Type: Land Use Restriction Monitoring Report
Completed Date: 02/22/2021
Comments: Not reported

Future Area Name: Not reported
Future Sub Area Name: Not reported
Future Document Type: Not reported
Future Due Date: Not reported
Schedule Area Name: Not reported
Schedule Sub Area Name: Not reported
Schedule Document Type: Not reported
Schedule Due Date: Not reported
Schedule Revised Date: Not reported

VCP:

Name: LOWE'S HOME CENTER
Address: NWC GRANDE VISTA AND ACADEMY DRIVE (APN: 667-0300-315)
City,State,Zip: THOUSAND OAKS, CA 91320
Facility ID: 60002398
Site Type: Voluntary Cleanup
Site Type Detail: Voluntary Cleanup
Site Mgmt. Req.: NONE SPECIFIED
Acres: 11.5
National Priorities List: NO
Cleanup Oversight Agencies: SMBRP
Lead Agency: SMBRP
Lead Agency Description: DTSC - Site Cleanup Program
Project Manager: Sara Vela
Supervisor: Jose Diaz
Division Branch: Cleanup Chatsworth
Site Code: 301764
Assembly: , 44
Senate: , 27
Special Programs Code: Voluntary Cleanup Program
Status: Certified O&M - Land Use Restrictions Only
Status Date: 07/29/2019
Restricted Use: YES
Funding: Responsible Party
Lat/Long: 34.19246 / -118.9400
APN: NONE SPECIFIED
Past Use: AGRICULTURAL - ORCHARD, UNKNOWN
Potential COC: 30001, 30022, 30027
Confirmed COC: 30001,30022,30027
Potential Description: SOIL, SV
Alias Name: 301764
Alias Type: Project Code (Site Code)
Alias Name: 60002398
Alias Type: Envirostor ID Number

Map ID
Direction
Distance
Elevation

MAP FINDINGS

Site

Database(s)

EDR ID Number
EPA ID Number

LOWE'S HOME CENTER (Continued)

S119002117

Completed Info:

Completed Area Name: PROJECT WIDE
Completed Sub Area Name: Not reported
Completed Document Type: Preliminary Endangerment Assessment Report
Completed Date: 11/08/2016
Comments: Not reported

Completed Area Name: PROJECT WIDE
Completed Sub Area Name: Not reported
Completed Document Type: Preliminary Endangerment Assessment Report
Completed Date: 11/08/2016
Comments: Not reported

Completed Area Name: PROJECT WIDE
Completed Sub Area Name: Not reported
Completed Document Type: Preliminary Endangerment Assessment Report
Completed Date: 11/08/2016
Comments: Not reported

Completed Area Name: PROJECT WIDE
Completed Sub Area Name: Not reported
Completed Document Type: Technical Workplan
Completed Date: 02/03/2017
Comments: Not reported

Completed Area Name: PROJECT WIDE
Completed Sub Area Name: Not reported
Completed Document Type: Annual Oversight Cost Estimate
Completed Date: 09/27/2021
Comments: Not reported

Completed Area Name: PROJECT WIDE
Completed Sub Area Name: Not reported
Completed Document Type: Correspondence
Completed Date: 09/28/2017
Comments: completed

Completed Area Name: PROJECT WIDE
Completed Sub Area Name: Not reported
Completed Document Type: Land Use Restriction
Completed Date: 06/08/2018
Comments: completed

Completed Area Name: PROJECT WIDE
Completed Sub Area Name: Not reported
Completed Document Type: CEQA - Notice of Exemption
Completed Date: 07/30/2018
Comments: not necessary, declined

Completed Area Name: PROJECT WIDE
Completed Sub Area Name: Not reported
Completed Document Type: California Land Reuse and Revitalization Agreement
Completed Date: 07/12/2018
Comments: Not reported

Completed Area Name: PROJECT WIDE
Completed Sub Area Name: Not reported

Map ID
Direction
Distance
Elevation

MAP FINDINGS

Site

Database(s)

EDR ID Number
EPA ID Number

LOWE'S HOME CENTER (Continued)

S119002117

Completed Document Type: Annual Oversight Cost Estimate
Completed Date: 10/15/2019
Comments: .

Completed Area Name: PROJECT WIDE
Completed Sub Area Name: Not reported
Completed Document Type: Annual Oversight Cost Estimate
Completed Date: 09/03/2020
Comments: Not reported

Completed Area Name: PROJECT WIDE
Completed Sub Area Name: Not reported
Completed Document Type: California Land Reuse and Revitalization Agreement
Completed Date: 09/06/2016
Comments: Final Signed CLRRRA - Lowe's Home Improvement Center

Completed Area Name: PROJECT WIDE
Completed Sub Area Name: Not reported
Completed Document Type: Site Characterization Report
Completed Date: 02/15/2017
Comments: Conference call held to discuss soil gas results

Completed Area Name: PROJECT WIDE
Completed Sub Area Name: Not reported
Completed Document Type: AB 389 Response Plan
Completed Date: 07/30/2018
Comments: done

Completed Area Name: PROJECT WIDE
Completed Sub Area Name: Not reported
Completed Document Type: Community Profile
Completed Date: 01/03/2018
Comments: Not reported

Completed Area Name: PROJECT WIDE
Completed Sub Area Name: Not reported
Completed Document Type: Fact Sheets
Completed Date: 04/03/2018
Comments: Not reported

Completed Area Name: PROJECT WIDE
Completed Sub Area Name: Not reported
Completed Document Type: Public Notice
Completed Date: 04/05/2018
Comments: Not reported

Completed Area Name: PROJECT WIDE
Completed Sub Area Name: Not reported
Completed Document Type: Phase 1
Completed Date: 01/18/2018
Comments: Not reported

Completed Area Name: PROJECT WIDE
Completed Sub Area Name: Not reported
Completed Document Type: Soils Management Plan
Completed Date: 07/03/2019
Comments: Not really a environment report. No approval required

Map ID
 Direction
 Distance
 Elevation

MAP FINDINGS

Site

Database(s)

EDR ID Number
 EPA ID Number

LOWE'S HOME CENTER (Continued)

S119002117

Completed Area Name: PROJECT WIDE
 Completed Sub Area Name: Not reported
 Completed Document Type: Land Use Restriction Monitoring Report
 Completed Date: 02/22/2021
 Comments: Not reported

Future Area Name: Not reported
 Future Sub Area Name: Not reported
 Future Document Type: Not reported
 Future Due Date: Not reported
 Schedule Area Name: Not reported
 Schedule Sub Area Name: Not reported
 Schedule Document Type: Not reported
 Schedule Due Date: Not reported
 Schedule Revised Date: Not reported

DEED:

Name: LOWE'S HOME CENTER
 Address: NWC GRANDE VISTA AND ACADEMY DRIVE (APN: 667-0300-315)
 City,State,Zip: THOUSAND OAKS, CA 91320
 Envirostor ID: 60002398
 Area: PROJECT WIDE
 Sub Area: Not reported
 Site Type: VOLUNTARY CLEANUP
 Status: CERTIFIED O&M - LAND USE RESTRICTIONS ONLY
 Agency: Not reported
 Covenant Uploaded: Not reported
 Deed Date(s): 06/08/2018
 File Name: Envirostor Land Use Restrictions

X134
WSW
1/2-1
0.770 mi.
4063 ft.

Relative:
Lower

Actual:
666 ft.

TFX AVIATION INC
3085 OLD CONEJO RD
NEWBURY PARK, CA 91320

Site 1 of 2 in cluster X

CA ENVIROSTOR **S109117147**
CA CERS HAZ WASTE **N/A**
CA DEED
CA VENTURA CO. BWT
CA ENF
CA ICE
CA HWP
CA NPDES
CA CIWQS
CA CERS

ENVIROSTOR:

Name: TELAIR INTERNATIONAL INC
 Address: 3085 OLD CONEJO RD
 City,State,Zip: NEWBURY PARK, CA 913200000
 Facility ID: 80001576
 Status: Active
 Status Date: 01/01/2008
 Site Code: 601239
 Site Type: Corrective Action
 Site Type Detailed: Corrective Action
 Acres: 12.85
 NPL: NO
 Regulatory Agencies: SMBRP
 Lead Agency: WM
 Program Manager: Not reported
 Supervisor: Farshad Vakili

Map ID
Direction
Distance
Elevation

MAP FINDINGS

Site

Database(s)

EDR ID Number
EPA ID Number

TFX AVIATION INC (Continued)

S109117147

Division Branch: Office of Permitting
Assembly: 44
Senate: 27
Special Program: Not reported
Restricted Use: YES
Site Mgmt Req: NONE SPECIFIED
Funding: Not reported
Latitude: 34.18998
Longitude: -118.9406
APN: 667029025, 667030031, 667030031
Past Use: NONE SPECIFIED
Potential COC: NONE SPECIFIED
Confirmed COC: NONE SPECIFIED
Potential Description: NONE SPECIFIED
Alias Name: VENTURA CASTING CORPORATION
Alias Type: Alternate Name
Alias Name: 667029025
Alias Type: APN
Alias Name: 667030031
Alias Type: APN
Alias Name: 667030031
Alias Type: APN
Alias Name: CAD008383127
Alias Type: EPA Identification Number
Alias Name: 110000609253
Alias Type: EPA (FRS #)
Alias Name: 601239
Alias Type: Project Code (Site Code)
Alias Name: 56370006
Alias Type: Envirostor ID Number
Alias Name: 80001576
Alias Type: Envirostor ID Number

Completed Info:

Completed Area Name: DISSOLVED GROUNDWATER PLUME, SOURCE AREA
Completed Sub Area Name: Not reported
Completed Document Type: RFI Workplan
Completed Date: 10/16/1989
Comments: Not reported

Completed Area Name: Sites With No Operable Unit
Completed Sub Area Name: DISSOLVED GROUNDWATER PLUME
Completed Document Type: Corrective Measures Study Workplan
Completed Date: 09/30/1992
Comments: Not reported

Completed Area Name: PROJECT WIDE
Completed Sub Area Name: Not reported
Completed Document Type: Corrective Measures Study Report
Completed Date: 01/15/1998
Comments: Not reported

Completed Area Name: Sites With No Operable Unit
Completed Sub Area Name: DISSOLVED GROUNDWATER PLUME
Completed Document Type: Corrective Measures Study Report
Completed Date: 08/16/1993
Comments: Not reported

Map ID
Direction
Distance
Elevation

MAP FINDINGS

Site

Database(s)

EDR ID Number
EPA ID Number

TFX AVIATION INC (Continued)

S109117147

Completed Area Name: Sites With No Operable Unit
Completed Sub Area Name: SOIL
Completed Document Type: RFI Workplan
Completed Date: 08/28/1996
Comments: Not reported

Completed Area Name: DISSOLVED GROUNDWATER PLUME, SOURCE AREA
Completed Sub Area Name: Not reported
Completed Document Type: RFI Report
Completed Date: 06/08/1992
Comments: Not reported

Completed Area Name: PROJECT WIDE
Completed Sub Area Name: Not reported
Completed Document Type: RFI Report
Completed Date: 04/30/1997
Comments: Not reported

Completed Area Name: PROJECT WIDE
Completed Sub Area Name: Not reported
Completed Document Type: Remedy Construction Complete
Completed Date: 09/22/2009
Comments: Not reported

Completed Area Name: PROJECT WIDE
Completed Sub Area Name: Not reported
Completed Document Type: Groundwater Migration Controlled
Completed Date: 05/15/2000
Comments: Not reported

Completed Area Name: PROJECT WIDE
Completed Sub Area Name: Not reported
Completed Document Type: Human Exposure Controlled
Completed Date: 05/15/2000
Comments: Not reported

Completed Area Name: Sites With No Operable Unit
Completed Sub Area Name: DISSOLVED GROUNDWATER PLUME
Completed Document Type: Interim Measures Workplan
Completed Date: 01/01/1988
Comments: Not reported

Completed Area Name: Sites With No Operable Unit
Completed Sub Area Name: SOIL
Completed Document Type: Remedy Selection and Statement of Basis
Completed Date: 08/07/1998
Comments: Not reported

Completed Area Name: PROJECT WIDE
Completed Sub Area Name: Not reported
Completed Document Type: Land Use Restriction
Completed Date: 05/26/2005
Comments: Not reported

Completed Area Name: PROJECT WIDE
Completed Sub Area Name: Not reported
Completed Document Type: RCRA Facility Assessment Report

Map ID
Direction
Distance
Elevation

MAP FINDINGS

Site

Database(s)

EDR ID Number
EPA ID Number

TFX AVIATION INC (Continued)

S109117147

Completed Date: 12/20/1996
Comments: Not reported

Completed Area Name: PROJECT WIDE
Completed Sub Area Name: Not reported
Completed Document Type: Interim Measures Questionnaire
Completed Date: 09/30/1992
Comments: Not reported

Completed Area Name: PROJECT WIDE
Completed Sub Area Name: Not reported
Completed Document Type: RCRA Facility Assessment Report
Completed Date: 09/30/1986
Comments: Not reported

Completed Area Name: PROJECT WIDE
Completed Sub Area Name: Not reported
Completed Document Type: Land Use Restriction
Completed Date: 02/01/1993
Comments: Not reported

Completed Area Name: PROJECT WIDE
Completed Sub Area Name: Not reported
Completed Document Type: * Historical Post Closure Permit Authority
Completed Date: 12/24/1992
Comments: Not reported

Completed Area Name: PROJECT WIDE
Completed Sub Area Name: Not reported
Completed Document Type: Consent Order
Completed Date: 06/30/1995
Comments: Not reported

Completed Area Name: PROJECT WIDE
Completed Sub Area Name: Not reported
Completed Document Type: Consent Order
Completed Date: 09/30/1988
Comments: Not reported

Completed Area Name: Sites With No Operable Unit
Completed Sub Area Name: DISSOLVED GROUNDWATER PLUME
Completed Document Type: Remedy Selection and Statement of Basis
Completed Date: 09/28/1993
Comments: Not reported

Completed Area Name: Sites With No Operable Unit
Completed Sub Area Name: DISSOLVED GROUNDWATER PLUME
Completed Document Type: Remedy Selection and Statement of Basis
Completed Date: 09/30/1993
Comments: Not reported

Future Area Name: Not reported
Future Sub Area Name: Not reported
Future Document Type: Not reported
Future Due Date: Not reported
Schedule Area Name: Not reported
Schedule Sub Area Name: Not reported

Map ID
Direction
Distance
Elevation

MAP FINDINGS

Site

Database(s)

EDR ID Number
EPA ID Number

TFX AVIATION INC (Continued)

S109117147

Schedule Document Type: Not reported
Schedule Due Date: Not reported
Schedule Revised Date: Not reported

CERS HAZ WASTE:

Name: TFX AVIATION, INC
Address: 3085 OLD CONEJO RD
City,State,Zip: NEWBURY PARK, CA 91320
Site ID: 74746
CERS ID: 10331719
CERS Description: Hazardous Waste Generator

Name: TFX AVIATION, INC
Address: 3085 OLD CONEJO RD
City,State,Zip: NEWBURY PARK, CA 91320
Site ID: 74746
CERS ID: 10331719
CERS Description: Hazardous Waste Onsite Treatment

DEED:

Name: TELAIR INTERNATIONAL INC
Address: 3085 OLD CONEJO RD
City,State,Zip: NEWBURY PARK, CA 913200000
Envirostor ID: 80001576
Area: PROJECT WIDE
Sub Area: Not reported
Site Type: CORRECTIVE ACTION
Status: ACTIVE
Agency: Not reported
Covenant Uploaded: Not reported
Deed Date(s): 02/01/1993
File Name: Envirostor Land Use Restrictions

Name: TELAIR INTERNATIONAL INC
Address: 3085 OLD CONEJO RD
City,State,Zip: NEWBURY PARK, CA 913200000
Envirostor ID: 80001576
Area: PROJECT WIDE
Sub Area: Not reported
Site Type: CORRECTIVE ACTION
Status: ACTIVE
Agency: Not reported
Covenant Uploaded: Not reported
Deed Date(s): 05/26/2005
File Name: Envirostor Land Use Restrictions

Name: TFX AVIATION INC
Address: 3085 OLD CONEJO RD
City,State,Zip: NEWBURY PARK, CA 913200000
Envirostor ID: CAD008383127
Area: Not reported
Sub Area: Not reported
Site Type: POST CLOSURE PERMIT
Status: POST CLOSURE PERMIT
Agency: Not reported
Covenant Uploaded: Not reported

Map ID
Direction
Distance
Elevation

MAP FINDINGS

Site

Database(s)

EDR ID Number
EPA ID Number

TFX AVIATION INC (Continued)

S109117147

Deed Date(s): 02/01/1993
File Name: Envirostor Land Use Restrictions

Name: TFX AVIATION INC
Address: 3085 OLD CONEJO RD
City,State,Zip: NEWBURY PARK, CA 913200000
Envirostor ID: CAD008383127
Area: Not reported
Sub Area: Not reported
Site Type: POST CLOSURE PERMIT
Status: POST CLOSURE PERMIT
Agency: Not reported
Covenant Uploaded: Not reported
Deed Date(s): 05/14/2005
File Name: Envirostor Land Use Restrictions

Name: TFX AVIATION INC
Address: 3085 OLD CONEJO RD
City,State,Zip: NEWBURY PARK, CA 913200000
Envirostor ID: CAD008383127
Area: Not reported
Sub Area: Not reported
Site Type: POST CLOSURE PERMIT
Status: POST CLOSURE PERMIT
Agency: Not reported
Covenant Uploaded: Not reported
Deed Date(s): 05/26/2005
File Name: Envirostor Land Use Restrictions

VENTURA CO. BWT:

Name: TFX AVIATION, INC
Address: 3085 OLD CONEJO RD
City,State,Zip: NEWBURY PARK, CA
Facility ID: FA0005784
Program: BUSINESS PLAN/HAZARDOUS WASTE GENERATOR/PERMIT BY RULE (PBR) - GENERAL

ENF:

Name: TFX AVIATION, INC. (FORMER TELAIR SITE, NEWBURY PARK)
Address: 3085 OLD CONEJO ROAD
City,State,Zip: NEWBURY PARK, CA 91320
Region: 4
Facility Id: 267428
Agency Name: TFX Aviation Inc.
Place Type: Manufacturing
Place Subtype: Manufacturing NEC
Facility Type: Industrial
Agency Type: Privately-Owned Business
Of Agencies: 1
Place Latitude: 34.189286
Place Longitude: -118.940674
SIC Code 1: 3728
SIC Desc 1: Aircraft Parts and Auxiliary Equipment, NEC
SIC Code 2: Not reported
SIC Desc 2: Not reported
SIC Code 3: Not reported
SIC Desc 3: Not reported

Map ID
Direction
Distance
Elevation

MAP FINDINGS

Site

Database(s)

EDR ID Number
EPA ID Number

TFX AVIATION INC (Continued)

S109117147

NAICS Code 1:	Not reported
NAICS Desc 1:	Not reported
NAICS Code 2:	Not reported
NAICS Desc 2:	Not reported
NAICS Code 3:	Not reported
NAICS Desc 3:	Not reported
# Of Places:	1
Source Of Facility:	Reg Meas
Design Flow:	0.11
Threat To Water Quality:	2
Complexity:	B
Pretreatment:	X - Facility is not a POTW
Facility Waste Type:	Contaminated ground water
Facility Waste Type 2:	Not reported
Facility Waste Type 3:	Not reported
Facility Waste Type 4:	Not reported
Program:	NPDPNONMUNIPRCS
Program Category1:	NPDESWW
Program Category2:	NPDESWW
# Of Programs:	1
WDID:	4A562397003
Reg Measure Id:	366345
Reg Measure Type:	NPDES Permits
Region:	4
Order #:	R4-2009-0096
Npdes# CA#:	CA0064599
Major-Minor:	Minor
Npdes Type:	OTH
Reclamation:	N - No
Dredge Fill Fee:	Not reported
301H:	Not reported
Application Fee Amt Received:	Not reported
Status:	Historical
Status Date:	05/26/2015
Effective Date:	10/05/2009
Expiration/Review Date:	08/10/2014
Termination Date:	06/30/2015
WDR Review - Amend:	Not reported
WDR Review - Revise/Renew:	Not reported
WDR Review - Rescind:	Not reported
WDR Review - No Action Required:	Not reported
WDR Review - Pending:	Not reported
WDR Review - Planned:	Not reported
Status Enrollee:	N
Individual/General:	I
Fee Code:	66 - NPDES Based on Flow
Direction/Voice:	Passive
Enforcement Id(EID):	394391
Region:	4
Order / Resolution Number:	R4-2013-0183
Enforcement Action Type:	Admin Civil Liability
Effective Date:	02/12/2014
Adoption/Issuance Date:	02/12/2014
Achieve Date:	Not reported
Termination Date:	03/13/2014
ACL Issuance Date:	Not reported
EPL Issuance Date:	12/26/2013

Map ID
Direction
Distance
Elevation

MAP FINDINGS

Site

Database(s)

EDR ID Number
EPA ID Number

TFX AVIATION INC (Continued)

S109117147

Status: Historical
Title: ACL R4-2013-0183 for TFX Aviation Inc.
Description: EPL No. R4-2013-0183 was issued on 12/26/13 for 6 effluent violations, 3 of which are MMPable, for total liability of \$9,000.
Program: NPDNONMUNIPRCS
Latest Milestone Completion Date: 3/13/2014
Of Programs1: 1
Total Assessment Amount: 9000
Initial Assessed Amount: 9000
Liability \$ Amount: 9000
Project \$ Amount: 0
Liability \$ Paid: 9000
Project \$ Completed: 0
Total \$ Paid/Completed Amount: 9000
Name: TFX AVIATION, INC. (FORMER TELAIR SITE, NEWBURY PARK)
Address: 3085 OLD CONEJO ROAD
City,State,Zip: NEWBURY PARK, CA 91320
Region: 4
Facility Id: 267428
Agency Name: TFX Aviation Inc.
Place Type: Manufacturing
Place Subtype: Manufacturing NEC
Facility Type: Industrial
Agency Type: Privately-Owned Business
Of Agencies: 1
Place Latitude: 34.189286
Place Longitude: -118.940674
SIC Code 1: 3728
SIC Desc 1: Aircraft Parts and Auxiliary Equipment, NEC
SIC Code 2: Not reported
SIC Desc 2: Not reported
SIC Code 3: Not reported
SIC Desc 3: Not reported
NAICS Code 1: Not reported
NAICS Desc 1: Not reported
NAICS Code 2: Not reported
NAICS Desc 2: Not reported
NAICS Code 3: Not reported
NAICS Desc 3: Not reported
Of Places: 1
Source Of Facility: Reg Meas
Design Flow: 0.11
Threat To Water Quality: 2
Complexity: B
Pretreatment: X - Facility is not a POTW
Facility Waste Type: Contaminated ground water
Facility Waste Type 2: Not reported
Facility Waste Type 3: Not reported
Facility Waste Type 4: Not reported
Program: NPDNONMUNIPRCS
Program Category1: NPDESWW
Program Category2: NPDESWW
Of Programs: 1
WDID: 4A562397003
Reg Measure Id: 366345

Map ID
Direction
Distance
Elevation

MAP FINDINGS

Site

Database(s)

EDR ID Number
EPA ID Number

TFX AVIATION INC (Continued)

S109117147

Reg Measure Type:	NPDES Permits
Region:	4
Order #:	R4-2009-0096
Npdes# CA#:	CA0064599
Major-Minor:	Minor
Npdes Type:	OTH
Reclamation:	N - No
Dredge Fill Fee:	Not reported
301H:	Not reported
Application Fee Amt Received:	Not reported
Status:	Historical
Status Date:	05/26/2015
Effective Date:	10/05/2009
Expiration/Review Date:	08/10/2014
Termination Date:	06/30/2015
WDR Review - Amend:	Not reported
WDR Review - Revise/Renew:	Not reported
WDR Review - Rescind:	Not reported
WDR Review - No Action Required:	Not reported
WDR Review - Pending:	Not reported
WDR Review - Planned:	Not reported
Status Enrollee:	N
Individual/General:	I
Fee Code:	66 - NPDES Based on Flow
Direction/Voice:	Passive
Enforcement Id(EID):	389392
Region:	4
Order / Resolution Number:	Not reported
Enforcement Action Type:	Oral Communication
Effective Date:	02/26/2013
Adoption/Issuance Date:	02/26/2013
Achieve Date:	Not reported
Termination Date:	02/26/2013
ACL Issuance Date:	Not reported
EPL Issuance Date:	Not reported
Status:	Historical
Title:	Oral Com 02/26/2013 for TFX Aviation Inc.
Description:	Not reported
Program:	NPDNONMUNIPRCS
Latest Milestone Completion Date:	Not reported
# Of Programs1:	1
Total Assessment Amount:	0
Initial Assessed Amount:	0
Liability \$ Amount:	0
Project \$ Amount:	0
Liability \$ Paid:	0
Project \$ Completed:	0
Total \$ Paid/Completed Amount:	0
Name:	TFX AVIATION, INC. (FORMER TELAIR SITE, NEWBURY PARK)
Address:	3085 OLD CONEJO ROAD
City,State,Zip:	NEWBURY PARK, CA 91320
Region:	4
Facility Id:	267428
Agency Name:	TFX Aviation Inc.
Place Type:	Manufacturing
Place Subtype:	Manufacturing NEC

Map ID
Direction
Distance
Elevation

MAP FINDINGS

Site

Database(s)

EDR ID Number
EPA ID Number

TFX AVIATION INC (Continued)

S109117147

Facility Type:	Industrial
Agency Type:	Privately-Owned Business
# Of Agencies:	1
Place Latitude:	34.189286
Place Longitude:	-118.940674
SIC Code 1:	3728
SIC Desc 1:	Aircraft Parts and Auxiliary Equipment, NEC
SIC Code 2:	Not reported
SIC Desc 2:	Not reported
SIC Code 3:	Not reported
SIC Desc 3:	Not reported
NAICS Code 1:	Not reported
NAICS Desc 1:	Not reported
NAICS Code 2:	Not reported
NAICS Desc 2:	Not reported
NAICS Code 3:	Not reported
NAICS Desc 3:	Not reported
# Of Places:	1
Source Of Facility:	Reg Meas
Design Flow:	0.115
Threat To Water Quality:	2
Complexity:	B
Pretreatment:	X - Facility is not a POTW
Facility Waste Type:	Contaminated ground water
Facility Waste Type 2:	Not reported
Facility Waste Type 3:	Not reported
Facility Waste Type 4:	Not reported
Program:	NPDESWW
Program Category1:	NPDESWW
Program Category2:	NPDESWW
# Of Programs:	1
WDID:	4A562397002
Reg Measure Id:	310024
Reg Measure Type:	NPDES Permits
Region:	4
Order #:	R4-2003-0095
Npdes# CA#:	CA0059609
Major-Minor:	Minor
Npdes Type:	OTH
Reclamation:	N - No
Dredge Fill Fee:	Not reported
301H:	N
Application Fee Amt Received:	1000
Status:	Historical
Status Date:	01/20/2012
Effective Date:	07/10/2003
Expiration/Review Date:	06/10/2008
Termination Date:	03/04/2009
WDR Review - Amend:	Not reported
WDR Review - Revise/Renew:	Not reported
WDR Review - Rescind:	Not reported
WDR Review - No Action Required:	Not reported
WDR Review - Pending:	Not reported
WDR Review - Planned:	Not reported
Status Enrollee:	N
Individual/General:	I
Fee Code:	66 - NPDES Based on Flow

Map ID
Direction
Distance
Elevation

MAP FINDINGS

Site

Database(s)

EDR ID Number
EPA ID Number

TFX AVIATION INC (Continued)

S109117147

Direction/Voice: Passive
Enforcement Id(EID): 358877
Region: 4
Order / Resolution Number: R4-2008-0173-M
Enforcement Action Type: Expedited Payment Letter
Effective Date: 12/19/2008
Adoption/Issuance Date: Not reported
Achieve Date: Not reported
Termination Date: 01/19/2009
ACL Issuance Date: Not reported
EPL Issuance Date: 12/19/2008
Status: Withdrawn
Title: Expedited Payment Letter sent 12/19/08 for 6 effluent violations.
Description: Expedited Payment Letter sent 12/19/08 for 6 effluent violations. MMP amt for 3 eligible effluent violations: \$9,000 to CAA.
Program: NPDESWW
Latest Milestone Completion Date: Not reported
Of Programs1: 1
Total Assessment Amount: 0
Initial Assessed Amount: 0
Liability \$ Amount: 0
Project \$ Amount: 0
Liability \$ Paid: 0
Project \$ Completed: 0
Total \$ Paid/Completed Amount: 0
Name: TFX AVIATION, INC. (FORMER TELAIR SITE, NEWBURY PARK)
Address: 3085 OLD CONEJO ROAD
City,State,Zip: NEWBURY PARK, CA 91320
Region: 4
Facility Id: 267428
Agency Name: TFX Aviation Inc.
Place Type: Manufacturing
Place Subtype: Manufacturing NEC
Facility Type: Industrial
Agency Type: Privately-Owned Business
Of Agencies: 1
Place Latitude: 34.189286
Place Longitude: -118.940674
SIC Code 1: 3728
SIC Desc 1: Aircraft Parts and Auxiliary Equipment, NEC
SIC Code 2: Not reported
SIC Desc 2: Not reported
SIC Code 3: Not reported
SIC Desc 3: Not reported
NAICS Code 1: Not reported
NAICS Desc 1: Not reported
NAICS Code 2: Not reported
NAICS Desc 2: Not reported
NAICS Code 3: Not reported
NAICS Desc 3: Not reported
Of Places: 1
Source Of Facility: Reg Meas
Design Flow: 0.115
Threat To Water Quality: 2
Complexity: B

Map ID
 Direction
 Distance
 Elevation

MAP FINDINGS

Site

Database(s)

EDR ID Number
 EPA ID Number

TFX AVIATION INC (Continued)

S109117147

Pretreatment:	X - Facility is not a POTW
Facility Waste Type:	Contaminated ground water
Facility Waste Type 2:	Not reported
Facility Waste Type 3:	Not reported
Facility Waste Type 4:	Not reported
Program:	NPDESWW
Program Category1:	NPDESWW
Program Category2:	NPDESWW
# Of Programs:	1
WDID:	4A562397002
Reg Measure Id:	310024
Reg Measure Type:	NPDES Permits
Region:	4
Order #:	R4-2003-0095
Npdes# CA#:	CA0059609
Major-Minor:	Minor
Npdes Type:	OTH
Reclamation:	N - No
Dredge Fill Fee:	Not reported
301H:	N
Application Fee Amt Received:	1000
Status:	Historical
Status Date:	01/20/2012
Effective Date:	07/10/2003
Expiration/Review Date:	06/10/2008
Termination Date:	03/04/2009
WDR Review - Amend:	Not reported
WDR Review - Revise/Renew:	Not reported
WDR Review - Rescind:	Not reported
WDR Review - No Action Required:	Not reported
WDR Review - Pending:	Not reported
WDR Review - Planned:	Not reported
Status Enrollee:	N
Individual/General:	I
Fee Code:	66 - NPDES Based on Flow
Direction/Voice:	Passive
Enforcement Id(EID):	357913
Region:	4
Order / Resolution Number:	SWB-2008-4-0084
Enforcement Action Type:	Admin Civil Liability
Effective Date:	09/30/2009
Adoption/Issuance Date:	09/30/2009
Achieve Date:	Not reported
Termination Date:	Not reported
ACL Issuance Date:	12/09/2008
EPL Issuance Date:	Not reported
Status:	Historical
Title:	Expedited Payment Letter for Teleflex Inc.
Description:	MMPs for 3 violations: Mandatory Minimum Penalty Amount Owed for Effluent Violations (3 Serious Violations + 0 Chronic Violations) + \$3,000 = \$9,000 to the Cleanup & Abatement Account.
Program:	NPDESWW
Latest Milestone Completion Date:	11/9/2009
# Of Programs1:	1
Total Assessment Amount:	9000
Initial Assessed Amount:	9000

Map ID
Direction
Distance
Elevation

MAP FINDINGS

Site

Database(s)

EDR ID Number
EPA ID Number

TFX AVIATION INC (Continued)

S109117147

Liability \$ Amount:	9000
Project \$ Amount:	0
Liability \$ Paid:	9000
Project \$ Completed:	0
Total \$ Paid/Completed Amount:	9000
Name:	TFX AVIATION, INC. (FORMER TELAIR SITE, NEWBURY PARK)
Address:	3085 OLD CONEJO ROAD
City,State,Zip:	NEWBURY PARK, CA 91320
Region:	4
Facility Id:	267428
Agency Name:	TFX Aviation Inc.
Place Type:	Manufacturing
Place Subtype:	Manufacturing NEC
Facility Type:	Industrial
Agency Type:	Privately-Owned Business
# Of Agencies:	1
Place Latitude:	34.189286
Place Longitude:	-118.940674
SIC Code 1:	3728
SIC Desc 1:	Aircraft Parts and Auxiliary Equipment, NEC
SIC Code 2:	Not reported
SIC Desc 2:	Not reported
SIC Code 3:	Not reported
SIC Desc 3:	Not reported
NAICS Code 1:	Not reported
NAICS Desc 1:	Not reported
NAICS Code 2:	Not reported
NAICS Desc 2:	Not reported
NAICS Code 3:	Not reported
NAICS Desc 3:	Not reported
# Of Places:	1
Source Of Facility:	Reg Meas
Design Flow:	0.115
Threat To Water Quality:	2
Complexity:	B
Pretreatment:	X - Facility is not a POTW
Facility Waste Type:	Contaminated ground water
Facility Waste Type 2:	Not reported
Facility Waste Type 3:	Not reported
Facility Waste Type 4:	Not reported
Program:	NPDESWW
Program Category1:	NPDESWW
Program Category2:	NPDESWW
# Of Programs:	1
WDID:	4A562397002
Reg Measure Id:	136749
Reg Measure Type:	NPDES Permits
Region:	4
Order #:	97-032
Npdes# CA#:	CA0059609
Major-Minor:	Minor
Npdes Type:	OTH
Reclamation:	N - No
Dredge Fill Fee:	Not reported
301H:	N
Application Fee Amt Received:	Not reported

Map ID
Direction
Distance
Elevation

MAP FINDINGS

Site

Database(s)

EDR ID Number
EPA ID Number

TFX AVIATION INC (Continued)

S109117147

Status: Historical
Status Date: 04/07/1997
Effective Date: 04/07/1997
Expiration/Review Date: 02/10/2002
Termination Date: 07/09/2003
WDR Review - Amend: Not reported
WDR Review - Revise/Renew: Not reported
WDR Review - Rescind: Not reported
WDR Review - No Action Required: Not reported
WDR Review - Pending: Not reported
WDR Review - Planned: Not reported
Status Enrollee: N
Individual/General: I
Fee Code: Not reported
Direction/Voice: Passive
Enforcement Id(EID): 375938
Region: 4
Order / Resolution Number: R4-2010-0157-M
Enforcement Action Type: Admin Civil Liability
Effective Date: 09/09/2010
Adoption/Issuance Date: 11/23/2010
Achieve Date: Not reported
Termination Date: 12/07/2010
ACL Issuance Date: Not reported
EPL Issuance Date: 09/09/2010
Status: Historical
Title: EPL No. R4-2010-0157-M 09/09/2010 for Telair International, Inc. CI 6729
Description: EPL No. R4-2010-0157-M issued 09/09/10 in the amount \$3,000 for 6 effluent limit violations of which 1 is an MMP. (1 serious, 5 chronic)
Program: NPDESWW
Latest Milestone Completion Date: 12/7/2010
Of Programs1: 1
Total Assessment Amount: 3000
Initial Assessed Amount: 3000
Liability \$ Amount: 3000
Project \$ Amount: 0
Liability \$ Paid: 3000
Project \$ Completed: 0
Total \$ Paid/Completed Amount: 3000

ICE:

Envirostor ID: 3001328
Name: TFX AVIATION INC
Address: 3085 OLD CONEJO RD
City,State,Zip: NEWBURY PARK, CA 91320
EPA ID: CAD008383127
Site Type: INSPECTION
Facility Status: No Action

Enforcement:

Action Type: Consent Order with Enforcement and Settlement - Federal CA/FO (385)
Action Date: 04/19/2007

Inspection:

Action Type: Compliance Evaluation Inspection - Post-Closure

Map ID
Direction
Distance
Elevation

MAP FINDINGS

Site

Database(s)

EDR ID Number
EPA ID Number

TFX AVIATION INC (Continued)

S109117147

Action Date:	09/30/2021
Violation Class:	No Violations
RTC Date:	Not reported
Action Type:	Financial Records Review - Post-Closure
Action Date:	08/27/2019
Violation Class:	No Violations
RTC Date:	Not reported
Action Type:	Compliance Evaluation Inspection - Post-Closure
Action Date:	09/11/2019
Violation Class:	No Violations
RTC Date:	Not reported
Action Type:	Focused Compliance Inspection - Treatment, Storage and Disposal
Action Date:	02/13/2017
Violation Class:	Minor
RTC Date:	03/13/2017
Action Type:	Financial Records Review - Post-Closure
Action Date:	11/14/2016
Violation Class:	No Violations
RTC Date:	Not reported
Action Type:	Compliance Evaluation Inspection - Post-Closure
Action Date:	09/29/2016
Violation Class:	No Violations
RTC Date:	Not reported
Action Type:	Compliance Evaluation Inspection - Treatment, Storage and Disposal
Action Date:	04/16/2014
Violation Class:	No Violations
RTC Date:	Not reported
Action Type:	Financial Records Review - Treatment, Storage and Disposal
Action Date:	06/16/2014
Violation Class:	No Violations
RTC Date:	Not reported
Action Type:	Focused Compliance Inspection - Treatment, Storage and Disposal
Action Date:	04/16/2014
Violation Class:	No Violations
RTC Date:	Not reported
Action Type:	Financial Records Review - Treatment, Storage and Disposal
Action Date:	09/24/2012
Violation Class:	No Violations
RTC Date:	Not reported
Action Type:	Compliance Evaluation Inspection - Treatment, Storage and Disposal
Action Date:	06/14/2012
Violation Class:	No Violations
RTC Date:	Not reported
Action Type:	Compliance Evaluation Inspection - Post-Closure
Action Date:	06/20/2006
Violation Class:	Class 1

Map ID
Direction
Distance
Elevation

MAP FINDINGS

Site

Database(s)

EDR ID Number
EPA ID Number

TFX AVIATION INC (Continued)

S109117147

RTC Date: 04/19/2007

Action Type: Financial Records Review - Post-Closure
Action Date: 06/16/2008
Violation Class: No Violations
RTC Date: Not reported

Action Type: Compliance Evaluation Inspection - Treatment, Storage and Disposal
Action Date: 04/12/2009
Violation Class: No Violations
RTC Date: Not reported

Action Type: Financial Records Review - Post-Closure
Action Date: 05/24/2006
Violation Class: Minor
RTC Date: 06/16/2008

Action Type: Financial Records Review - Treatment, Storage and Disposal
Action Date: 05/27/2009
Violation Class: No Violations
RTC Date: Not reported

HWP:

EPA ID: CAD008383127
Name: TFX AVIATION INC
Address: 3085 OLD CONEJO RD
Cleanup Status: POST CLOSURE PERMIT
Latitude: 34.18998
Longitude: -118.9406
Facility Type: Post-Closure Permitted
Facility Size: Medium Postclosure
Supervisor: MUZHDA FEROUZ
Site Code: 25035, 530019
Senate District: 27
Assembly District: 44
Public Information Officer: Not reported
Commercial Offsite Facility Types: Not reported
Quarterly Update: QUARTERLY UPDATE Quarterly Update Period: July - September 2021
Status: Permit Maintenance Pumping and treating of contaminated groundwater continued at the facility. The annual waste minimization, annual training certification, and annual NPDES report were submitted to DTSC for review. Over 22 million gallons of groundwater were removed and treated in 2020. FACILITY DESCRIPTION/ HISTORY The TFX Aviation Facility (formerly known as Telair International, Talley Corporation, and Wendy Road Development) is located at 3085 Old Conejo Road, Newbury Park, California. Newbury Park is part of the municipality of Thousand Oaks located in Ventura County, and the Facility is located along U.S. 101 at Wendy Drive. The Facility property is approximately 13 acres which were formerly used for manufacturing civilian and military aircraft components. During the manufacturing process hazardous wastes including metals, cyanide, chlorinated solvents, and wastes oils were generated. Soil and groundwater at the site were impacted from the on-site waste disposal practices that included a use of leach field and two evaporation ponds. Following demolition of manufacturing buildings and with remediation efforts, which began in the latter portion of the 1980s,

Map ID
Direction
Distance
Elevation

MAP FINDINGS

Site

Database(s)

EDR ID Number
EPA ID Number

TFX AVIATION INC (Continued)

S109117147

the Facility has achieved industrial cleanup standards for surface soils. By the mid 2000s, the then owner, the Talley Corporation, sold the land of this Facility for commercial redevelopment. By 2010 redevelopment of the Facility was completed, and a thirty-one unit business complex had been constructed. Commercial sale of the business complex followed, and by 2015 all thirty one units had been sold to interested parties. TFX Aviation remains the entity responsible for contamination and it retains liability for continued groundwater monitoring and cleanup. A Land Use Covenant dated May 26, 2005 requires DTSC notification when ownership changes of the Facility occur. A groundwater extraction and treatment system is located on site, and aside from the equipment associated with this s

Project Manager Lead: KAREN STEEN
Project Manager: Not reported
Permit Type: RCRA
Permit Effective Date: 07/23/2016 (PC),
Permit Expiration Date: 07/23/2026 (PC),
Calenviroscreen Score: 51-55%
Total Planned Hours: Not reported
Total Planned Amount: Not reported
Total Actual Hours: Not reported

Activities:

EPA ID: CAD008383127
Facility Type: Post-Closure Permitted
Facility Name: TFX AVIATION INC
Project Manager: Not reported
Project Manager Lead: KAREN STEEN
Supervisor: MUZHDA FEROUZ
Facility Status: POST CLOSURE PERMIT + PC UNIT
Activity Type: New Operating Permit
Permit Being Renewed: Not reported
Permit Being Modified: Not reported
Final Date: 1984-11-14 00:00:00
Type: RCRA
Title Description: Permit application and Withdrawl for "CONTAIN1" Unit
Due Date: Not reported
Comments: Not reported
Unit Names: CONTAIN1 (GPRA Unit)
Event Description: New Operating Permit - FINAL PERMIT - WITHDRAWAL REQUEST RECEIVED
Actual Date: 11/14/1984

EPA ID: CAD008383127
Facility Type: Post-Closure Permitted
Facility Name: TFX AVIATION INC
Project Manager: Not reported
Project Manager Lead: KAREN STEEN
Supervisor: MUZHDA FEROUZ
Facility Status: POST CLOSURE PERMIT + PC UNIT
Activity Type: PC Renewal PC - No Changes
Permit Being Renewed: Not reported
Permit Being Modified: Not reported
Final Date: 2016-06-23 00:00:00
Type: RCRA
Title Description: PC Permit2
Due Date: Not reported
Comments: Not reported
Unit Names: SURFSTR1 (GPRA Unit)

Map ID
Direction
Distance
Elevation

MAP FINDINGS

Site

Database(s)

EDR ID Number
EPA ID Number

TFX AVIATION INC (Continued)

S109117147

Event Description: PC Renewal PC - No Changes - PUBLIC COMMENT (END)
Actual Date: 06/03/2016

EPA ID: CAD008383127
Facility Type: Post-Closure Permitted
Facility Name: TFX AVIATION INC
Project Manager: Not reported
Project Manager Lead: KAREN STEEN
Supervisor: MUZHDA FEROUZ
Facility Status: POST CLOSURE PERMIT + PC UNIT
Activity Type: *Mod Class 1* - Prior Approval Required
Permit Being Renewed: Not reported
Permit Being Modified: Not reported
Final Date: 2014-12-23 00:00:00
Type: RCRA
Title Description: Redevelopment Parcel Owner Update and Telair Name Change
Due Date: Not reported
Comments: Not reported
Unit Names: Not reported
Event Description: *Mod Class 1* - Prior Approval Required - FINAL PERMIT MODIFICATION (EXPIRES)
Actual Date: 10/07/2015

EPA ID: CAD008383127
Facility Type: Post-Closure Permitted
Facility Name: TFX AVIATION INC
Project Manager: Not reported
Project Manager Lead: KAREN STEEN
Supervisor: MUZHDA FEROUZ
Facility Status: POST CLOSURE PERMIT + PC UNIT
Activity Type: *Mod Class 1* - Prior Approval Required
Permit Being Renewed: Not reported
Permit Being Modified: Not reported
Final Date: 2014-12-23 00:00:00
Type: RCRA
Title Description: Redevelopment Parcel Owner Update and Telair Name Change
Due Date: Not reported
Comments: Not reported
Unit Names: Not reported
Event Description: *Mod Class 1* - Prior Approval Required - FINAL PERMIT MODIFICATION (EFFECTIVE)
Actual Date: 12/23/2014

EPA ID: CAD008383127
Facility Type: Post-Closure Permitted
Facility Name: TFX AVIATION INC
Project Manager: Not reported
Project Manager Lead: KAREN STEEN
Supervisor: MUZHDA FEROUZ
Facility Status: POST CLOSURE PERMIT + PC UNIT
Activity Type: PC Renewal PC - No Changes
Permit Being Renewed: Not reported
Permit Being Modified: Not reported
Final Date: 2016-06-23 00:00:00
Type: RCRA
Title Description: PC Permit2
Due Date: 04/09/2016

Map ID
Direction
Distance
Elevation

MAP FINDINGS

Site

Database(s)

EDR ID Number
EPA ID Number

TFX AVIATION INC (Continued)

S109117147

Comments:	Not reported
Unit Names:	SURFSTR1 (GPRA Unit)
Event Description:	PC Renewal PC - No Changes - DRAFT POST-CLOSURE PERMIT
Actual Date:	04/16/2016
EPA ID:	CAD008383127
Facility Type:	Post-Closure Permitted
Facility Name:	TFX AVIATION INC
Project Manager:	Not reported
Project Manager Lead:	KAREN STEEN
Supervisor:	MUZHDA FEROUZ
Facility Status:	POST CLOSURE PERMIT + PC UNIT
Activity Type:	*Mod Class 1 - No Prior Approval Required
Permit Being Renewed:	Not reported
Permit Being Modified:	Not reported
Final Date:	2006-03-21 00:00:00
Type:	RCRA
Title Description:	Permit Modification #1
Due Date:	Not reported
Comments:	Not reported
Unit Names:	Not reported
Event Description:	*Mod Class 1 - No Prior Approval Required - FINAL PERMIT MODIFICATION (EFFECTIVE)
Actual Date:	03/21/2006
EPA ID:	CAD008383127
Facility Type:	Post-Closure Permitted
Facility Name:	TFX AVIATION INC
Project Manager:	Not reported
Project Manager Lead:	KAREN STEEN
Supervisor:	MUZHDA FEROUZ
Facility Status:	POST CLOSURE PERMIT + PC UNIT
Activity Type:	New Operating Permit
Permit Being Renewed:	Not reported
Permit Being Modified:	Not reported
Final Date:	1985-07-11 00:00:00
Type:	RCRA
Title Description:	Initial operating Permit application and withdrawal
Due Date:	Not reported
Comments:	Not reported
Unit Names:	SURFSTR1 (GPRA Unit)
Event Description:	New Operating Permit - APPLICATION PART B RECEIVED
Actual Date:	03/21/1985
EPA ID:	CAD008383127
Facility Type:	Post-Closure Permitted
Facility Name:	TFX AVIATION INC
Project Manager:	Not reported
Project Manager Lead:	KAREN STEEN
Supervisor:	MUZHDA FEROUZ
Facility Status:	POST CLOSURE PERMIT + PC UNIT
Activity Type:	New Operating Permit
Permit Being Renewed:	Not reported
Permit Being Modified:	Not reported
Final Date:	1992-11-24 00:00:00
Type:	RCRA
Title Description:	Initial Operating Permit "SURFSTR1" Unit

Map ID
Direction
Distance
Elevation

MAP FINDINGS

Site

Database(s)

EDR ID Number
EPA ID Number

TFX AVIATION INC (Continued)

S109117147

Due Date: Not reported
Comments: Not reported
Unit Names: SURFSTR1 (GPRA Unit)
Event Description: New Operating Permit - PUBLIC COMMENT (END)
Actual Date: 08/14/1992

EPA ID: CAD008383127
Facility Type: Post-Closure Permitted
Facility Name: TFX AVIATION INC
Project Manager: Not reported
Project Manager Lead: KAREN STEEN
Supervisor: MUZHDA FEROUZ
Facility Status: POST CLOSURE PERMIT + PC UNIT
Activity Type: New Operating Permit
Permit Being Renewed: Not reported
Permit Being Modified: Not reported
Final Date: 1992-11-24 00:00:00

Type: RCRA
Title Description: Initial Operating Permit "SURFSTR1" Unit
Due Date: Not reported
Comments: Not reported
Unit Names: SURFSTR1 (GPRA Unit)
Event Description: New Operating Permit - FINAL PERMIT (EFFECTIVE)
Actual Date: 11/24/1992

EPA ID: CAD008383127
Facility Type: Post-Closure Permitted
Facility Name: TFX AVIATION INC
Project Manager: Not reported
Project Manager Lead: KAREN STEEN
Supervisor: MUZHDA FEROUZ
Facility Status: POST CLOSURE PERMIT + PC UNIT
Activity Type: *Mod Class 1* - Prior Approval Required
Permit Being Renewed: Not reported
Permit Being Modified: Not reported
Final Date: 2017-03-07 00:00:00

Type: RCRA
Title Description: Class 1* Permit Modification Request 2016-10-05
Due Date: Not reported
Comments: Not reported
Unit Names: Not reported
Event Description: *Mod Class 1* - Prior Approval Required - MAILING LIST
Actual Date: 03/21/2017

EPA ID: CAD008383127
Facility Type: Post-Closure Permitted
Facility Name: TFX AVIATION INC
Project Manager: Not reported
Project Manager Lead: KAREN STEEN
Supervisor: MUZHDA FEROUZ
Facility Status: POST CLOSURE PERMIT + PC UNIT
Activity Type: New Operating Permit
Permit Being Renewed: Not reported
Permit Being Modified: Not reported
Final Date: 1984-11-14 00:00:00

Type: RCRA
Title Description: Permit application and Withdrawl for "CONTAIN1" Unit

Map ID
Direction
Distance
Elevation

MAP FINDINGS

Site

Database(s)

EDR ID Number
EPA ID Number

TFX AVIATION INC (Continued)

S109117147

Due Date: Not reported
Comments: Not reported
Unit Names: CONTAIN1 (GPRA Unit)
Event Description: New Operating Permit - FINAL PERMIT - WITHDRAWAL REQUEST ACKNOWLEDGED
Actual Date: 11/14/1984

EPA ID: CAD008383127
Facility Type: Post-Closure Permitted
Facility Name: TFX AVIATION INC
Project Manager: Not reported
Project Manager Lead: KAREN STEEN
Supervisor: MUZHDA FEROUZ
Facility Status: POST CLOSURE PERMIT + PC UNIT
Activity Type: PC Renewal PC - No Changes
Permit Being Renewed: Not reported
Permit Being Modified: Not reported
Final Date: 2016-06-23 00:00:00

Type: RCRA
Title Description: PC Permit2
Due Date: Not reported
Comments: Not reported
Unit Names: SURFSTR1 (GPRA Unit)
Event Description: PC Renewal PC - No Changes - APPLICATION PART B RECEIVED
Actual Date: 03/31/2015

EPA ID: CAD008383127
Facility Type: Post-Closure Permitted
Facility Name: TFX AVIATION INC
Project Manager: Not reported
Project Manager Lead: KAREN STEEN
Supervisor: MUZHDA FEROUZ
Facility Status: POST CLOSURE PERMIT + PC UNIT
Activity Type: *Mod Class 1* - Prior Approval Required
Permit Being Renewed: Not reported
Permit Being Modified: Not reported
Final Date: 2014-12-23 00:00:00

Type: RCRA
Title Description: Redevelopment Parcel Owner Update and Telair Name Change
Due Date: Not reported
Comments: Not reported
Unit Names: Not reported
Event Description: *Mod Class 1* - Prior Approval Required - FINAL PERMIT MODIFICATION
Actual Date: 12/23/2014

EPA ID: CAD008383127
Facility Type: Post-Closure Permitted
Facility Name: TFX AVIATION INC
Project Manager: Not reported
Project Manager Lead: KAREN STEEN
Supervisor: MUZHDA FEROUZ
Facility Status: POST CLOSURE PERMIT + PC UNIT
Activity Type: *Mod Class 1 - No Prior Approval Required
Permit Being Renewed: Not reported
Permit Being Modified: Not reported
Final Date: 2006-03-21 00:00:00
Type: RCRA
Title Description: Permit Modification #1

Map ID
Direction
Distance
Elevation

MAP FINDINGS

Site

Database(s)

EDR ID Number
EPA ID Number

TFX AVIATION INC (Continued)

S109117147

Due Date: Not reported
Comments: Not reported
Unit Names: Not reported
Event Description: *Mod Class 1 - No Prior Approval Required - FINAL PERMIT MODIFICATION (EXPIRES)
Actual Date: 10/07/2015

EPA ID: CAD008383127
Facility Type: Post-Closure Permitted
Facility Name: TFX AVIATION INC
Project Manager: Not reported
Project Manager Lead: KAREN STEEN
Supervisor: MUZHDA FEROUZ
Facility Status: POST CLOSURE PERMIT + PC UNIT
Activity Type: New Operating Permit
Permit Being Renewed: Not reported
Permit Being Modified: Not reported
Final Date: 1985-07-11 00:00:00
Type: RCRA
Title Description: Initial operating Permit application and withdrawal
Due Date: Not reported
Comments: Not reported
Unit Names: SURFSTR1 (GPRA Unit)
Event Description: New Operating Permit - APPLICATION PART A RECEIVED
Actual Date: 10/12/1982

EPA ID: CAD008383127
Facility Type: Post-Closure Permitted
Facility Name: TFX AVIATION INC
Project Manager: Not reported
Project Manager Lead: KAREN STEEN
Supervisor: MUZHDA FEROUZ
Facility Status: POST CLOSURE PERMIT + PC UNIT
Activity Type: PC Renewal PC - No Changes
Permit Being Renewed: Not reported
Permit Being Modified: Not reported
Final Date: 2016-06-23 00:00:00
Type: RCRA
Title Description: PC Permit2
Due Date: 06/30/2016
Comments: Not reported
Unit Names: SURFSTR1 (GPRA Unit)
Event Description: PC Renewal PC - No Changes - CEQA DETERMINATION
Actual Date: 06/27/2016

EPA ID: CAD008383127
Facility Type: Post-Closure Permitted
Facility Name: TFX AVIATION INC
Project Manager: Not reported
Project Manager Lead: KAREN STEEN
Supervisor: MUZHDA FEROUZ
Facility Status: POST CLOSURE PERMIT + PC UNIT
Activity Type: PC Renewal PC - No Changes
Permit Being Renewed: Not reported
Permit Being Modified: Not reported
Final Date: 2016-06-23 00:00:00
Type: RCRA

Map ID
Direction
Distance
Elevation

MAP FINDINGS

Site

Database(s)

EDR ID Number
EPA ID Number

TFX AVIATION INC (Continued)

S109117147

Title Description: PC Permit2
Due Date: Not reported
Comments: Not reported
Unit Names: SURFSTR1 (GPRA Unit)
Event Description: PC Renewal PC - No Changes - PUBLIC COMMENT (PUBLIC HEARING)
Actual Date: 05/18/2016

EPA ID: CAD008383127
Facility Type: Post-Closure Permitted
Facility Name: TFX AVIATION INC
Project Manager: Not reported
Project Manager Lead: KAREN STEEN
Supervisor: MUZHDA FEROUZ
Facility Status: POST CLOSURE PERMIT + PC UNIT
Activity Type: PC Renewal PC - No Changes
Permit Being Renewed: Not reported
Permit Being Modified: Not reported
Final Date: 2016-06-23 00:00:00

Type: RCRA
Title Description: PC Permit2
Due Date: 03/31/2015
Comments: Not reported
Unit Names: SURFSTR1 (GPRA Unit)
Event Description: PC Renewal PC - No Changes - DRAFT CEQA
Actual Date: 04/13/2016

EPA ID: CAD008383127
Facility Type: Post-Closure Permitted
Facility Name: TFX AVIATION INC
Project Manager: Not reported
Project Manager Lead: KAREN STEEN
Supervisor: MUZHDA FEROUZ
Facility Status: POST CLOSURE PERMIT + PC UNIT
Activity Type: *Mod Class 1* - Prior Approval Required
Permit Being Renewed: Not reported
Permit Being Modified: Not reported
Final Date: 2017-03-07 00:00:00

Type: RCRA
Title Description: Class 1* Permit Modification Request 2016-10-05
Due Date: Not reported
Comments: Not reported
Unit Names: Not reported
Event Description: *Mod Class 1* - Prior Approval Required - PUBLIC NOTICE BY PERMITTEE
Actual Date: 12/15/2016

EPA ID: CAD008383127
Facility Type: Post-Closure Permitted
Facility Name: TFX AVIATION INC
Project Manager: Not reported
Project Manager Lead: KAREN STEEN
Supervisor: MUZHDA FEROUZ
Facility Status: POST CLOSURE PERMIT + PC UNIT
Activity Type: PC Renewal PC - No Changes
Permit Being Renewed: Not reported
Permit Being Modified: Not reported
Final Date: 2016-06-23 00:00:00
Type: RCRA

Map ID
Direction
Distance
Elevation

MAP FINDINGS

Site

Database(s)

EDR ID Number
EPA ID Number

TFX AVIATION INC (Continued)

S109117147

Title Description: PC Permit2
Due Date: 09/30/2015
Comments: Not reported
Unit Names: SURFSTR1 (GPRA Unit)
Event Description: PC Renewal PC - No Changes - FINAL PART A & PART B RECEIVED
Actual Date: 03/10/2016

EPA ID: CAD008383127
Facility Type: Post-Closure Permitted
Facility Name: TFX AVIATION INC
Project Manager: Not reported
Project Manager Lead: KAREN STEEN
Supervisor: MUZHDA FEROUZ
Facility Status: POST CLOSURE PERMIT + PC UNIT
Activity Type: *Mod Class 1* - Prior Approval Required
Permit Being Renewed: Not reported
Permit Being Modified: Not reported
Final Date: 2017-03-07 00:00:00

Type: RCRA
Title Description: Class 1* Permit Modification Request 2016-10-05
Due Date: Not reported
Comments: Not reported
Unit Names: Not reported
Event Description: *Mod Class 1* - Prior Approval Required - FINAL PERMIT MODIFICATION (EFFECTIVE)
Actual Date: 03/07/2017

EPA ID: CAD008383127
Facility Type: Post-Closure Permitted
Facility Name: TFX AVIATION INC
Project Manager: Not reported
Project Manager Lead: KAREN STEEN
Supervisor: MUZHDA FEROUZ
Facility Status: POST CLOSURE PERMIT + PC UNIT
Activity Type: New Operating Permit
Permit Being Renewed: Not reported
Permit Being Modified: Not reported
Final Date: 1992-11-24 00:00:00

Type: RCRA
Title Description: Initial Operating Permit "SURFSTR1" Unit
Due Date: Not reported
Comments: Not reported
Unit Names: SURFSTR1 (GPRA Unit)
Event Description: New Operating Permit - APPLICATION PART B RECEIVED
Actual Date: 03/21/1985

EPA ID: CAD008383127
Facility Type: Post-Closure Permitted
Facility Name: TFX AVIATION INC
Project Manager: Not reported
Project Manager Lead: KAREN STEEN
Supervisor: MUZHDA FEROUZ
Facility Status: POST CLOSURE PERMIT + PC UNIT
Activity Type: PC Renewal PC - No Changes
Permit Being Renewed: Not reported
Permit Being Modified: Not reported
Final Date: 2016-06-23 00:00:00

Map ID
Direction
Distance
Elevation

MAP FINDINGS

Site

Database(s)

EDR ID Number
EPA ID Number

TFX AVIATION INC (Continued)

S109117147

Type: RCRA
Title Description: PC Permit2
Due Date: 06/30/2016
Comments: Not reported
Unit Names: SURFSTR1 (GPRA Unit)
Event Description: PC Renewal PC - No Changes - FINAL POST-CLOSURE PERMIT
Actual Date: 06/23/2016

EPA ID: CAD008383127
Facility Type: Post-Closure Permitted
Facility Name: TFX AVIATION INC
Project Manager: Not reported
Project Manager Lead: KAREN STEEN
Supervisor: MUZHDA FEROUZ
Facility Status: POST CLOSURE PERMIT + PC UNIT
Activity Type: *Mod Class 1* - Prior Approval Required
Permit Being Renewed: Not reported
Permit Being Modified: Not reported
Final Date: 2017-03-07 00:00:00

Type: RCRA
Title Description: Class 1* Permit Modification Request 2016-10-05
Due Date: Not reported
Comments: Not reported
Unit Names: Not reported
Event Description: *Mod Class 1* - Prior Approval Required - FINAL PERMIT MODIFICATION (EXPIRES)
Actual Date: 07/23/2026

EPA ID: CAD008383127
Facility Type: Post-Closure Permitted
Facility Name: TFX AVIATION INC
Project Manager: Not reported
Project Manager Lead: KAREN STEEN
Supervisor: MUZHDA FEROUZ
Facility Status: POST CLOSURE PERMIT + PC UNIT
Activity Type: *Mod Class 1* - Prior Approval Required
Permit Being Renewed: Not reported
Permit Being Modified: Not reported
Final Date: 2017-03-07 00:00:00

Type: RCRA
Title Description: Class 1* Permit Modification Request 2016-10-05
Due Date: Not reported
Comments: Not reported
Unit Names: Not reported
Event Description: *Mod Class 1* - Prior Approval Required - FINAL CEQA
Actual Date: 03/07/2017

EPA ID: CAD008383127
Facility Type: Post-Closure Permitted
Facility Name: TFX AVIATION INC
Project Manager: Not reported
Project Manager Lead: KAREN STEEN
Supervisor: MUZHDA FEROUZ
Facility Status: POST CLOSURE PERMIT + PC UNIT
Activity Type: *Mod Class 1 - No Prior Approval Required
Permit Being Renewed: Not reported
Permit Being Modified: Not reported

Map ID
Direction
Distance
Elevation

MAP FINDINGS

Site

Database(s)

EDR ID Number
EPA ID Number

TFX AVIATION INC (Continued)

S109117147

Final Date: 2006-03-21 00:00:00
Type: RCRA
Title Description: Permit Modification #1
Due Date: Not reported
Comments: Not reported
Unit Names: Not reported
Event Description: *Mod Class 1 - No Prior Approval Required - FINAL PERMIT MODIFICATION
Actual Date: 03/21/2006

EPA ID: CAD008383127
Facility Type: Post-Closure Permitted
Facility Name: TFX AVIATION INC
Project Manager: Not reported
Project Manager Lead: KAREN STEEN
Supervisor: MUZHDA FEROUZ
Facility Status: POST CLOSURE PERMIT + PC UNIT
Activity Type: New Operating Permit
Permit Being Renewed: Not reported
Permit Being Modified: Not reported
Final Date: 1984-11-14 00:00:00
Type: RCRA
Title Description: Permit application and Withdrawl for "CONTAIN1" Unit
Due Date: Not reported
Comments: Not reported
Unit Names: CONTAIN1 (GPRA Unit)
Event Description: New Operating Permit - CALL-IN LETTER ISSUED
Actual Date: 06/21/1984

EPA ID: CAD008383127
Facility Type: Post-Closure Permitted
Facility Name: TFX AVIATION INC
Project Manager: Not reported
Project Manager Lead: KAREN STEEN
Supervisor: MUZHDA FEROUZ
Facility Status: POST CLOSURE PERMIT + PC UNIT
Activity Type: PC Renewal PC - No Changes
Permit Being Renewed: Not reported
Permit Being Modified: Not reported
Final Date: 2016-06-23 00:00:00
Type: RCRA
Title Description: PC Permit2
Due Date: 08/31/2015
Comments: Not reported
Unit Names: SURFSTR1 (GPRA Unit)
Event Description: PC Renewal PC - No Changes - 1ST NOTICE OF DEFICIENCY ISSUED
Actual Date: 02/09/2016

EPA ID: CAD008383127
Facility Type: Post-Closure Permitted
Facility Name: TFX AVIATION INC
Project Manager: Not reported
Project Manager Lead: KAREN STEEN
Supervisor: MUZHDA FEROUZ
Facility Status: POST CLOSURE PERMIT + PC UNIT
Activity Type: PC Renewal PC - No Changes
Permit Being Renewed: Not reported
Permit Being Modified: Not reported

Map ID
Direction
Distance
Elevation

MAP FINDINGS

Site

Database(s)

EDR ID Number
EPA ID Number

TFX AVIATION INC (Continued)

S109117147

Final Date: 2016-06-23 00:00:00
Type: RCRA
Title Description: PC Permit2
Due Date: 03/01/2016
Comments: Not reported
Unit Names: SURFSTR1 (GPRA Unit)
Event Description: PC Renewal PC - No Changes - RESPONSE TO 1ST NOD RECEIVED
Actual Date: 03/14/2016

EPA ID: CAD008383127
Facility Type: Post-Closure Permitted
Facility Name: TFX AVIATION INC
Project Manager: Not reported
Project Manager Lead: KAREN STEEN
Supervisor: MUZHDA FEROUZ
Facility Status: POST CLOSURE PERMIT + PC UNIT
Activity Type: PC Renewal PC - No Changes
Permit Being Renewed: Not reported
Permit Being Modified: Not reported
Final Date: 2016-06-23 00:00:00
Type: RCRA
Title Description: PC Permit2
Due Date: 03/31/2016
Comments: Not reported
Unit Names: SURFSTR1 (GPRA Unit)
Event Description: PC Renewal PC - No Changes - PUBLIC COMMENT (BEGIN)
Actual Date: 04/16/2016

EPA ID: CAD008383127
Facility Type: Post-Closure Permitted
Facility Name: TFX AVIATION INC
Project Manager: Not reported
Project Manager Lead: KAREN STEEN
Supervisor: MUZHDA FEROUZ
Facility Status: POST CLOSURE PERMIT + PC UNIT
Activity Type: *Mod Class 1* - Prior Approval Required
Permit Being Renewed: Not reported
Permit Being Modified: Not reported
Final Date: 2017-03-07 00:00:00
Type: RCRA
Title Description: Class 1* Permit Modification Request 2016-10-05
Due Date: Not reported
Comments: Not reported
Unit Names: Not reported
Event Description: *Mod Class 1* - Prior Approval Required - CEQA DETERMINATION
Actual Date: 12/12/2016

EPA ID: CAD008383127
Facility Type: Post-Closure Permitted
Facility Name: TFX AVIATION INC
Project Manager: Not reported
Project Manager Lead: KAREN STEEN
Supervisor: MUZHDA FEROUZ
Facility Status: POST CLOSURE PERMIT + PC UNIT
Activity Type: PC Renewal PC - No Changes
Permit Being Renewed: Not reported
Permit Being Modified: Not reported

Map ID
Direction
Distance
Elevation

MAP FINDINGS

Site

Database(s)

EDR ID Number
EPA ID Number

TFX AVIATION INC (Continued)

S109117147

Final Date: 2016-06-23 00:00:00
Type: RCRA
Title Description: PC Permit2
Due Date: 06/30/2016
Comments: Not reported
Unit Names: SURFSTR1 (GPRA Unit)
Event Description: PC Renewal PC - No Changes - FINAL CEQA
Actual Date: 06/23/2016

EPA ID: CAD008383127
Facility Type: Post-Closure Permitted
Facility Name: TFX AVIATION INC
Project Manager: Not reported
Project Manager Lead: KAREN STEEN
Supervisor: MUZHDA FEROUZ
Facility Status: POST CLOSURE PERMIT + PC UNIT
Activity Type: PC Renewal PC - No Changes
Permit Being Renewed: Not reported
Permit Being Modified: Not reported
Final Date: 2016-06-23 00:00:00
Type: RCRA
Title Description: PC Permit2
Due Date: 04/07/2014
Comments: Not reported
Unit Names: SURFSTR1 (GPRA Unit)
Event Description: PC Renewal PC - No Changes - CALL-IN LETTER ISSUED
Actual Date: 02/17/2015

EPA ID: CAD008383127
Facility Type: Post-Closure Permitted
Facility Name: TFX AVIATION INC
Project Manager: Not reported
Project Manager Lead: KAREN STEEN
Supervisor: MUZHDA FEROUZ
Facility Status: POST CLOSURE PERMIT + PC UNIT
Activity Type: PC Renewal PC - No Changes
Permit Being Renewed: Not reported
Permit Being Modified: Not reported
Final Date: 2016-06-23 00:00:00
Type: RCRA
Title Description: PC Permit2
Due Date: Not reported
Comments: Not reported
Unit Names: SURFSTR1 (GPRA Unit)
Event Description: PC Renewal PC - No Changes - PUBLIC COMMENT (PUBLIC MEETING)
Actual Date: 05/18/2016

EPA ID: CAD008383127
Facility Type: Post-Closure Permitted
Facility Name: TFX AVIATION INC
Project Manager: Not reported
Project Manager Lead: KAREN STEEN
Supervisor: MUZHDA FEROUZ
Facility Status: POST CLOSURE PERMIT + PC UNIT
Activity Type: PC Renewal PC - No Changes
Permit Being Renewed: Not reported
Permit Being Modified: Not reported

Map ID
Direction
Distance
Elevation

MAP FINDINGS

Site

Database(s)

EDR ID Number
EPA ID Number

TFX AVIATION INC (Continued)

S109117147

Final Date: 2016-06-23 00:00:00
Type: RCRA
Title Description: PC Permit2
Due Date: Not reported
Comments: Not reported
Unit Names: SURFSTR1 (GPRA Unit)
Event Description: PC Renewal PC - No Changes - FINAL POST-CLOSURE PERMIT (EFFECTIVE)
Actual Date: 07/23/2016

EPA ID: CAD008383127
Facility Type: Post-Closure Permitted
Facility Name: TFX AVIATION INC
Project Manager: Not reported
Project Manager Lead: KAREN STEEN
Supervisor: MUZHDA FEROUZ
Facility Status: POST CLOSURE PERMIT + PC UNIT
Activity Type: New Operating Permit
Permit Being Renewed: Not reported
Permit Being Modified: Not reported
Final Date: 1992-11-24 00:00:00
Type: RCRA
Title Description: Initial Operating Permit "SURFSTR1" Unit
Due Date: Not reported
Comments: Not reported
Unit Names: SURFSTR1 (GPRA Unit)
Event Description: New Operating Permit - DRAFT PERMIT
Actual Date: 06/30/1992

EPA ID: CAD008383127
Facility Type: Post-Closure Permitted
Facility Name: TFX AVIATION INC
Project Manager: Not reported
Project Manager Lead: KAREN STEEN
Supervisor: MUZHDA FEROUZ
Facility Status: POST CLOSURE PERMIT + PC UNIT
Activity Type: New Operating Permit
Permit Being Renewed: Not reported
Permit Being Modified: Not reported
Final Date: 1985-07-11 00:00:00
Type: RCRA
Title Description: Initial operating Permit application and withdrawal
Due Date: Not reported
Comments: Not reported
Unit Names: SURFSTR1 (GPRA Unit)
Event Description: New Operating Permit - FINAL PERMIT - WITHDRAWAL REQUEST ACKNOWLEDGED
Actual Date: 07/11/1985

EPA ID: CAD008383127
Facility Type: Post-Closure Permitted
Facility Name: TFX AVIATION INC
Project Manager: Not reported
Project Manager Lead: KAREN STEEN
Supervisor: MUZHDA FEROUZ
Facility Status: POST CLOSURE PERMIT + PC UNIT
Activity Type: New Operating Permit
Permit Being Renewed: Not reported
Permit Being Modified: Not reported

Map ID
Direction
Distance
Elevation

MAP FINDINGS

Site

Database(s)

EDR ID Number
EPA ID Number

TFX AVIATION INC (Continued)

S109117147

Final Date: 1992-11-24 00:00:00
Type: RCRA
Title Description: Initial Operating Permit "SURFSTR1" Unit
Due Date: Not reported
Comments: Not reported
Unit Names: SURFSTR1 (GPRA Unit)
Event Description: New Operating Permit - FINAL PERMIT (EXPIRES)
Actual Date: 11/24/2002

EPA ID: CAD008383127
Facility Type: Post-Closure Permitted
Facility Name: TFX AVIATION INC
Project Manager: Not reported
Project Manager Lead: KAREN STEEN
Supervisor: MUZHDA FEROUZ
Facility Status: POST CLOSURE PERMIT + PC UNIT
Activity Type: *Mod Class 1* - Prior Approval Required
Permit Being Renewed: Not reported
Permit Being Modified: Not reported
Final Date: 2014-12-23 00:00:00
Type: RCRA
Title Description: Redevelopment Parcel Owner Update and Telair Name Change
Due Date: Not reported
Comments: Not reported
Unit Names: Not reported
Event Description: *Mod Class 1* - Prior Approval Required - 1ST NOTICE OF DEFICIENCY ISSUED
Actual Date: 02/15/2012

EPA ID: CAD008383127
Facility Type: Post-Closure Permitted
Facility Name: TFX AVIATION INC
Project Manager: Not reported
Project Manager Lead: KAREN STEEN
Supervisor: MUZHDA FEROUZ
Facility Status: POST CLOSURE PERMIT + PC UNIT
Activity Type: PC Renewal PC - No Changes
Permit Being Renewed: Not reported
Permit Being Modified: Not reported
Final Date: 2016-06-23 00:00:00
Type: RCRA
Title Description: PC Permit2
Due Date: 04/30/2015
Comments: Not reported
Unit Names: SURFSTR1 (GPRA Unit)
Event Description: PC Renewal PC - No Changes - INITIAL ADMINISTRATIVE REVIEW COMPLETED
Actual Date: 04/30/2015

EPA ID: CAD008383127
Facility Type: Post-Closure Permitted
Facility Name: TFX AVIATION INC
Project Manager: Not reported
Project Manager Lead: KAREN STEEN
Supervisor: MUZHDA FEROUZ
Facility Status: POST CLOSURE PERMIT + PC UNIT
Activity Type: PC Renewal PC - No Changes
Permit Being Renewed: Not reported

Map ID
Direction
Distance
Elevation

MAP FINDINGS

Site

Database(s)

EDR ID Number
EPA ID Number

TFX AVIATION INC (Continued)

S109117147

Permit Being Modified: Not reported
Final Date: 2016-06-23 00:00:00
Type: RCRA
Title Description: PC Permit2
Due Date: Not reported
Comments: Not reported
Unit Names: SURFSTR1 (GPRA Unit)
Event Description: PC Renewal PC - No Changes - FINAL POST-CLOSURE PERMIT (EXPIRES)
Actual Date: 07/23/2026

EPA ID: CAD008383127
Facility Type: Post-Closure Permitted
Facility Name: TFX AVIATION INC
Project Manager: Not reported
Project Manager Lead: KAREN STEEN
Supervisor: MUZHDA FEROUZ
Facility Status: POST CLOSURE PERMIT + PC UNIT
Activity Type: *Mod Class 1* - Prior Approval Required
Permit Being Renewed: Not reported
Permit Being Modified: Not reported
Final Date: 2017-03-07 00:00:00
Type: RCRA
Title Description: Class 1* Permit Modification Request 2016-10-05
Due Date: Not reported
Comments: Not reported
Unit Names: Not reported
Event Description: *Mod Class 1* - Prior Approval Required - FINAL PERMIT MODIFICATION
Actual Date: 03/07/2017

EPA ID: CAD008383127
Facility Type: Post-Closure Permitted
Facility Name: TFX AVIATION INC
Project Manager: Not reported
Project Manager Lead: KAREN STEEN
Supervisor: MUZHDA FEROUZ
Facility Status: POST CLOSURE PERMIT + PC UNIT
Activity Type: *Mod Class 1* - Prior Approval Required
Permit Being Renewed: Not reported
Permit Being Modified: Not reported
Final Date: 2014-12-23 00:00:00
Type: RCRA
Title Description: Redevelopment Parcel Owner Update and Telair Name Change
Due Date: Not reported
Comments: Not reported
Unit Names: Not reported
Event Description: *Mod Class 1* - Prior Approval Required - RESPONSE TO 1ST NOD RECEIVED
Actual Date: 03/04/2012

EPA ID: CAD008383127
Facility Type: Post-Closure Permitted
Facility Name: TFX AVIATION INC
Project Manager: Not reported
Project Manager Lead: KAREN STEEN
Supervisor: MUZHDA FEROUZ
Facility Status: POST CLOSURE PERMIT + PC UNIT
Activity Type: New Operating Permit
Permit Being Renewed: Not reported

Map ID
Direction
Distance
Elevation

MAP FINDINGS

Site

Database(s)

EDR ID Number
EPA ID Number

TFX AVIATION INC (Continued)

S109117147

Permit Being Modified: Not reported
Final Date: 1985-07-11 00:00:00
Type: RCRA
Title Description: Initial operating Permit application and withdrawal
Due Date: Not reported
Comments: Not reported
Unit Names: SURFSTR1 (GPRA Unit)
Event Description: New Operating Permit - FINAL PERMIT - WITHDRAWAL REQUEST RECEIVED
Actual Date: 11/14/1984

EPA ID: CAD008383127
Facility Type: Post-Closure Permitted
Facility Name: TFX AVIATION INC
Project Manager: Not reported
Project Manager Lead: KAREN STEEN
Supervisor: MUZHDA FEROUZ
Facility Status: POST CLOSURE PERMIT + PC UNIT
Activity Type: New Operating Permit
Permit Being Renewed: Not reported
Permit Being Modified: Not reported
Final Date: 1985-07-11 00:00:00
Type: RCRA
Title Description: Initial operating Permit application and withdrawal
Due Date: Not reported
Comments: Not reported
Unit Names: SURFSTR1 (GPRA Unit)
Event Description: New Operating Permit - CALL-IN LETTER ISSUED
Actual Date: 06/21/1984

EPA ID: CAD008383127
Facility Type: Post-Closure Permitted
Facility Name: TFX AVIATION INC
Project Manager: Not reported
Project Manager Lead: KAREN STEEN
Supervisor: MUZHDA FEROUZ
Facility Status: POST CLOSURE PERMIT + PC UNIT
Activity Type: New Operating Permit
Permit Being Renewed: Not reported
Permit Being Modified: Not reported
Final Date: 1992-11-24 00:00:00
Type: RCRA
Title Description: Initial Operating Permit "SURFSTR1" Unit
Due Date: Not reported
Comments: Not reported
Unit Names: SURFSTR1 (GPRA Unit)
Event Description: New Operating Permit - PUBLIC COMMENT (BEGIN)
Actual Date: 06/30/1992

EPA ID: CAD008383127
Facility Type: Post-Closure Permitted
Facility Name: TFX AVIATION INC
Project Manager: Not reported
Project Manager Lead: KAREN STEEN
Supervisor: MUZHDA FEROUZ
Facility Status: POST CLOSURE PERMIT + PC UNIT
Activity Type: New Operating Permit
Permit Being Renewed: Not reported

Map ID
Direction
Distance
Elevation

MAP FINDINGS

Site

Database(s)

EDR ID Number
EPA ID Number

TFX AVIATION INC (Continued)

S109117147

Permit Being Modified:	Not reported
Final Date:	1992-11-24 00:00:00
Type:	RCRA
Title Description:	Initial Operating Permit "SURFSTR1" Unit
Due Date:	Not reported
Comments:	Not reported
Unit Names:	SURFSTR1 (GPRA Unit)
Event Description:	New Operating Permit - FINAL PERMIT
Actual Date:	11/24/1992
EPA ID:	CAD008383127
Facility Type:	Post-Closure Permitted
Facility Name:	TFX AVIATION INC
Project Manager:	Not reported
Project Manager Lead:	KAREN STEEN
Supervisor:	MUZHDA FEROUZ
Facility Status:	POST CLOSURE PERMIT + PC UNIT
Activity Type:	PC Renewal PC - No Changes
Permit Being Renewed:	Not reported
Permit Being Modified:	Not reported
Final Date:	2016-06-23 00:00:00
Type:	RCRA
Title Description:	PC Permit2
Due Date:	Not reported
Comments:	Not reported
Unit Names:	SURFSTR1 (GPRA Unit)
Event Description:	PC Renewal PC - No Changes - APPLICATION PART A RECEIVED
Actual Date:	03/31/2015
EPA ID:	CAD008383127
Facility Type:	Post-Closure Permitted
Facility Name:	TFX AVIATION INC
Project Manager:	Not reported
Project Manager Lead:	KAREN STEEN
Supervisor:	MUZHDA FEROUZ
Facility Status:	POST CLOSURE PERMIT + PC UNIT
Activity Type:	PC Renewal PC - No Changes
Permit Being Renewed:	Not reported
Permit Being Modified:	Not reported
Final Date:	2016-06-23 00:00:00
Type:	RCRA
Title Description:	PC Permit2
Due Date:	10/30/2015
Comments:	Not reported
Unit Names:	SURFSTR1 (GPRA Unit)
Event Description:	PC Renewal PC - No Changes - TECHNICAL COMPLETE LETTER
Actual Date:	04/14/2016
EPA ID:	CAD008383127
Facility Type:	Post-Closure Permitted
Facility Name:	TFX AVIATION INC
Project Manager:	Not reported
Project Manager Lead:	KAREN STEEN
Supervisor:	MUZHDA FEROUZ
Facility Status:	POST CLOSURE PERMIT + PC UNIT
Activity Type:	New Operating Permit
Permit Being Renewed:	Not reported

Map ID
Direction
Distance
Elevation

MAP FINDINGS

Site

Database(s)

EDR ID Number
EPA ID Number

TFX AVIATION INC (Continued)

S109117147

Permit Being Modified: Not reported
Final Date: 1992-11-24 00:00:00
Type: RCRA
Title Description: Initial Operating Permit "SURFSTR1" Unit
Due Date: Not reported
Comments: Not reported
Unit Names: SURFSTR1 (GPRA Unit)
Event Description: New Operating Permit - PUBLIC COMMENT (PUBLIC HEARING)
Actual Date: 08/29/1991

Closure:

EPA ID: CAD008383127
Facility Type: Post-Closure Permitted
Facility Name: TFX AVIATION INC
Project Manager: Not reported
Project Manager Lead: KAREN STEEN
Supervisor: MUZHDA FEROUZ
Facility Size: Medium Postclosure
Facility Status: POST CLOSURE PERMIT + PC UNIT
Activity Type: New Post-Closure Permit
Final Date: 2005-09-07 00:00:00
Type: RCRA
Title Description: Post Closure Permit for "SURFIMP1" Unit
Due Date: Not reported
Comments: Not reported
Unit Names: SURFSTR1 (GPRA Unit)
Event Description: New Post-Closure Permit - CALL-IN LETTER ISSUED
Actual Date: 02/28/2002

EPA ID: CAD008383127
Facility Type: Post-Closure Permitted
Facility Name: TFX AVIATION INC
Project Manager: Not reported
Project Manager Lead: KAREN STEEN
Supervisor: MUZHDA FEROUZ
Facility Size: Medium Postclosure
Facility Status: POST CLOSURE PERMIT + PC UNIT
Activity Type: New Post-Closure Permit
Final Date: 2005-09-07 00:00:00
Type: RCRA
Title Description: Post Closure Permit for "SURFIMP1" Unit
Due Date: Not reported
Comments: Not reported
Unit Names: SURFSTR1 (GPRA Unit)
Event Description: New Post-Closure Permit - DRAFT POST-CLOSURE PERMIT
Actual Date: 04/18/2005

EPA ID: CAD008383127
Facility Type: Post-Closure Permitted
Facility Name: TFX AVIATION INC
Project Manager: Not reported
Project Manager Lead: KAREN STEEN
Supervisor: MUZHDA FEROUZ
Facility Size: Medium Postclosure
Facility Status: POST CLOSURE PERMIT + PC UNIT
Activity Type: New Post-Closure Permit
Final Date: 2005-09-07 00:00:00

Map ID
Direction
Distance
Elevation

MAP FINDINGS

Site

Database(s)

EDR ID Number
EPA ID Number

TFX AVIATION INC (Continued)

S109117147

Type:	RCRA
Title Description:	Post Closure Permit for "SURFIMP1" Unit
Due Date:	Not reported
Comments:	Not reported
Unit Names:	SURFSTR1 (GPRA Unit)
Event Description:	New Post-Closure Permit - PUBLIC COMMENT (END)
Actual Date:	06/02/2005
EPA ID:	CAD008383127
Facility Type:	Post-Closure Permitted
Facility Name:	TFX AVIATION INC
Project Manager:	Not reported
Project Manager Lead:	KAREN STEEN
Supervisor:	MUZHDA FEROUZ
Facility Size:	Medium Postclosure
Facility Status:	POST CLOSURE PERMIT + PC UNIT
Activity Type:	Closure
Final Date:	Not reported
Type:	RCRA
Title Description:	Closure of "CONTAIN1" Unit
Due Date:	Not reported
Comments:	Not reported
Unit Names:	CONTAIN1 (GPRA Unit)
Event Description:	Closure - CLOSURE PLAN RECEIVED
Actual Date:	12/22/1989
EPA ID:	CAD008383127
Facility Type:	Post-Closure Permitted
Facility Name:	TFX AVIATION INC
Project Manager:	Not reported
Project Manager Lead:	KAREN STEEN
Supervisor:	MUZHDA FEROUZ
Facility Size:	Medium Postclosure
Facility Status:	POST CLOSURE PERMIT + PC UNIT
Activity Type:	New Post-Closure Order in Lieu of Permit
Final Date:	Not reported
Type:	RCRA
Title Description:	Post Closure - SURFSTR1
Due Date:	Not reported
Comments:	Not reported
Unit Names:	SURFSTR1 (GPRA Unit)
Event Description:	New Post-Closure Order in Lieu of Permit - POST-CLOSURE PLAN APPROVED
Actual Date:	07/11/1985
EPA ID:	CAD008383127
Facility Type:	Post-Closure Permitted
Facility Name:	TFX AVIATION INC
Project Manager:	Not reported
Project Manager Lead:	KAREN STEEN
Supervisor:	MUZHDA FEROUZ
Facility Size:	Medium Postclosure
Facility Status:	POST CLOSURE PERMIT + PC UNIT
Activity Type:	New Post-Closure Permit
Final Date:	2005-09-07 00:00:00
Type:	RCRA
Title Description:	Post Closure Permit for "SURFIMP1" Unit
Due Date:	Not reported

Map ID
Direction
Distance
Elevation

MAP FINDINGS

Site

Database(s)

EDR ID Number
EPA ID Number

TFX AVIATION INC (Continued)

S109117147

Comments: Not reported
Unit Names: SURFSTR1 (GPRA Unit)
Event Description: New Post-Closure Permit - APPLICATION PART B RECEIVED
Actual Date: 12/18/2002

EPA ID: CAD008383127
Facility Type: Post-Closure Permitted
Facility Name: TFX AVIATION INC
Project Manager: Not reported
Project Manager Lead: KAREN STEEN
Supervisor: MUZHDA FEROUZ
Facility Size: Medium Postclosure
Facility Status: POST CLOSURE PERMIT + PC UNIT
Activity Type: Closure
Final Date: Not reported
Type: RCRA
Title Description: Closure of "CONTAIN1" Unit
Due Date: Not reported
Comments: Not reported
Unit Names: CONTAIN1 (GPRA Unit)
Event Description: Closure - RESPONSE TO 1ST NOD RECEIVED
Actual Date: 01/03/1991

EPA ID: CAD008383127
Facility Type: Post-Closure Permitted
Facility Name: TFX AVIATION INC
Project Manager: Not reported
Project Manager Lead: KAREN STEEN
Supervisor: MUZHDA FEROUZ
Facility Size: Medium Postclosure
Facility Status: POST CLOSURE PERMIT + PC UNIT
Activity Type: Closure Final
Final Date: Not reported
Type: RCRA
Title Description: Closure of "SURFSTR1" Unit
Due Date: Not reported
Comments: Not reported
Unit Names: SURFSTR1 (GPRA Unit)
Event Description: Closure Final - ISSUE CLOSURE VERIFICATION
Actual Date: 06/20/2002

EPA ID: CAD008383127
Facility Type: Post-Closure Permitted
Facility Name: TFX AVIATION INC
Project Manager: Not reported
Project Manager Lead: KAREN STEEN
Supervisor: MUZHDA FEROUZ
Facility Size: Medium Postclosure
Facility Status: POST CLOSURE PERMIT + PC UNIT
Activity Type: Closure
Final Date: Not reported
Type: RCRA
Title Description: Closure of "CONTAIN1" Unit
Due Date: Not reported
Comments: Not reported
Unit Names: CONTAIN1 (GPRA Unit)
Event Description: Closure - CLOSURE PLAN APPROVED

Map ID
Direction
Distance
Elevation

MAP FINDINGS

Site

Database(s)

EDR ID Number
EPA ID Number

TFX AVIATION INC (Continued)

S109117147

Actual Date: 08/14/1992

EPA ID: CAD008383127
Facility Type: Post-Closure Permitted
Facility Name: TFX AVIATION INC
Project Manager: Not reported
Project Manager Lead: KAREN STEEN
Supervisor: MUZHDA FEROUZ
Facility Size: Medium Postclosure
Facility Status: POST CLOSURE PERMIT + PC UNIT
Activity Type: Closure
Final Date: Not reported
Type: RCRA
Title Description: Closure of "CONTAIN1" Unit
Due Date: Not reported
Comments: Not reported
Unit Names: CONTAIN1 (GPRA Unit)
Event Description: Closure - PUBLIC COMMENT (BEGIN)
Actual Date: 07/29/1991

EPA ID: CAD008383127
Facility Type: Post-Closure Permitted
Facility Name: TFX AVIATION INC
Project Manager: Not reported
Project Manager Lead: KAREN STEEN
Supervisor: MUZHDA FEROUZ
Facility Size: Medium Postclosure
Facility Status: POST CLOSURE PERMIT + PC UNIT
Activity Type: New Post-Closure Permit
Final Date: Not reported
Type: RCRA
Title Description: Post Closure Permit for "SURFSTR1" Unit
Due Date: Not reported
Comments: Not reported
Unit Names: SURFSTR1 (GPRA Unit)
Event Description: New Post-Closure Permit - CALL-IN LETTER ISSUED
Actual Date: 09/28/1989

EPA ID: CAD008383127
Facility Type: Post-Closure Permitted
Facility Name: TFX AVIATION INC
Project Manager: Not reported
Project Manager Lead: KAREN STEEN
Supervisor: MUZHDA FEROUZ
Facility Size: Medium Postclosure
Facility Status: POST CLOSURE PERMIT + PC UNIT
Activity Type: New Post-Closure Permit
Final Date: Not reported
Type: RCRA
Title Description: Post Closure Permit for "SURFSTR1" Unit
Due Date: Not reported
Comments: Not reported
Unit Names: SURFSTR1 (GPRA Unit)
Event Description: New Post-Closure Permit - RESPONSE TO 2ND NOD RECEIVED
Actual Date: 04/10/1991

EPA ID: CAD008383127

Map ID
Direction
Distance
Elevation

MAP FINDINGS

Site

Database(s)

EDR ID Number
EPA ID Number

TFX AVIATION INC (Continued)

S109117147

Facility Type: Post-Closure Permitted
Facility Name: TFX AVIATION INC
Project Manager: Not reported
Project Manager Lead: KAREN STEEN
Supervisor: MUZHDA FEROUZ
Facility Size: Medium Postclosure
Facility Status: POST CLOSURE PERMIT + PC UNIT
Activity Type: New Post-Closure Permit
Final Date: 2005-09-07 00:00:00
Type: RCRA
Title Description: Post Closure Permit for "SURFIMP1" Unit
Due Date: Not reported
Comments: Not reported
Unit Names: SURFSTR1 (GPRA Unit)
Event Description: New Post-Closure Permit - FINAL POST-CLOSURE PERMIT
Actual Date: 09/07/2005

EPA ID: CAD008383127
Facility Type: Post-Closure Permitted
Facility Name: TFX AVIATION INC
Project Manager: Not reported
Project Manager Lead: KAREN STEEN
Supervisor: MUZHDA FEROUZ
Facility Size: Medium Postclosure
Facility Status: POST CLOSURE PERMIT + PC UNIT
Activity Type: Closure Final
Final Date: Not reported
Type: RCRA
Title Description: Closure of "SURFSTR1" Unit
Due Date: Not reported
Comments: Not reported
Unit Names: SURFSTR1 (GPRA Unit)
Event Description: Closure Final - CLOSURE PLAN APPROVED
Actual Date: 06/23/1989

EPA ID: CAD008383127
Facility Type: Post-Closure Permitted
Facility Name: TFX AVIATION INC
Project Manager: Not reported
Project Manager Lead: KAREN STEEN
Supervisor: MUZHDA FEROUZ
Facility Size: Medium Postclosure
Facility Status: POST CLOSURE PERMIT + PC UNIT
Activity Type: New Post-Closure Permit
Final Date: Not reported
Type: RCRA
Title Description: Post Closure Permit for "SURFSTR1" Unit
Due Date: Not reported
Comments: Not reported
Unit Names: SURFSTR1 (GPRA Unit)
Event Description: New Post-Closure Permit - PUBLIC COMMENT (BEGIN)
Actual Date: 07/29/1991

EPA ID: CAD008383127
Facility Type: Post-Closure Permitted
Facility Name: TFX AVIATION INC
Project Manager: Not reported

Map ID
Direction
Distance
Elevation

MAP FINDINGS

Site

Database(s)

EDR ID Number
EPA ID Number

TFX AVIATION INC (Continued)

S109117147

Project Manager Lead: KAREN STEEN
Supervisor: MUZHDA FEROUZ
Facility Size: Medium Postclosure
Facility Status: POST CLOSURE PERMIT + PC UNIT
Activity Type: Closure
Final Date: Not reported
Type: RCRA
Title Description: Closure of "CONTAIN1" Unit
Due Date: Not reported
Comments: Not reported
Unit Names: CONTAIN1 (GPRA Unit)
Event Description: Closure - 1ST NOTICE OF DEFICIENCY ISSUED
Actual Date: 12/17/1990

EPA ID: CAD008383127
Facility Type: Post-Closure Permitted
Facility Name: TFX AVIATION INC
Project Manager: Not reported
Project Manager Lead: KAREN STEEN
Supervisor: MUZHDA FEROUZ
Facility Size: Medium Postclosure
Facility Status: POST CLOSURE PERMIT + PC UNIT
Activity Type: New Post-Closure Permit
Final Date: 2005-09-07 00:00:00
Type: RCRA
Title Description: Post Closure Permit for "SURFIMP1" Unit
Due Date: Not reported
Comments: Not reported
Unit Names: SURFSTR1 (GPRA Unit)
Event Description: New Post-Closure Permit - FINAL POST-CLOSURE PERMIT (EFFECTIVE)
Actual Date: 10/07/2005

EPA ID: CAD008383127
Facility Type: Post-Closure Permitted
Facility Name: TFX AVIATION INC
Project Manager: Not reported
Project Manager Lead: KAREN STEEN
Supervisor: MUZHDA FEROUZ
Facility Size: Medium Postclosure
Facility Status: POST CLOSURE PERMIT + PC UNIT
Activity Type: New Post-Closure Permit
Final Date: Not reported
Type: RCRA
Title Description: Post Closure Permit for "SURFSTR1" Unit
Due Date: Not reported
Comments: Not reported
Unit Names: SURFSTR1 (GPRA Unit)
Event Description: New Post-Closure Permit - 2ND NOTICE OF DEFICIENCY ISSUED
Actual Date: 03/21/1991

EPA ID: CAD008383127
Facility Type: Post-Closure Permitted
Facility Name: TFX AVIATION INC
Project Manager: Not reported
Project Manager Lead: KAREN STEEN
Supervisor: MUZHDA FEROUZ
Facility Size: Medium Postclosure

Map ID
Direction
Distance
Elevation

MAP FINDINGS

Site

Database(s)

EDR ID Number
EPA ID Number

TFX AVIATION INC (Continued)

S109117147

Facility Status:	POST CLOSURE PERMIT + PC UNIT
Activity Type:	New Post-Closure Permit
Final Date:	2005-09-07 00:00:00
Type:	RCRA
Title Description:	Post Closure Permit for "SURFIMP1" Unit
Due Date:	Not reported
Comments:	Not reported
Unit Names:	SURFSTR1 (GPRA Unit)
Event Description:	New Post-Closure Permit - PUBLIC COMMENT (BEGIN)
Actual Date:	04/18/2005
EPA ID:	CAD008383127
Facility Type:	Post-Closure Permitted
Facility Name:	TFX AVIATION INC
Project Manager:	Not reported
Project Manager Lead:	KAREN STEEN
Supervisor:	MUZHDA FEROUZ
Facility Size:	Medium Postclosure
Facility Status:	POST CLOSURE PERMIT + PC UNIT
Activity Type:	New Post-Closure Permit
Final Date:	2005-09-07 00:00:00
Type:	RCRA
Title Description:	Post Closure Permit for "SURFIMP1" Unit
Due Date:	Not reported
Comments:	Not reported
Unit Names:	SURFSTR1 (GPRA Unit)
Event Description:	New Post-Closure Permit - FINAL POST-CLOSURE PERMIT (EXPIRES)
Actual Date:	10/07/2015
EPA ID:	CAD008383127
Facility Type:	Post-Closure Permitted
Facility Name:	TFX AVIATION INC
Project Manager:	Not reported
Project Manager Lead:	KAREN STEEN
Supervisor:	MUZHDA FEROUZ
Facility Size:	Medium Postclosure
Facility Status:	POST CLOSURE PERMIT + PC UNIT
Activity Type:	Closure
Final Date:	Not reported
Type:	RCRA
Title Description:	Closure of "CONTAIN1" Unit
Due Date:	Not reported
Comments:	Not reported
Unit Names:	CONTAIN1 (GPRA Unit)
Event Description:	Closure - ISSUE CLOSURE VERIFICATION
Actual Date:	09/09/1997
EPA ID:	CAD008383127
Facility Type:	Post-Closure Permitted
Facility Name:	TFX AVIATION INC
Project Manager:	Not reported
Project Manager Lead:	KAREN STEEN
Supervisor:	MUZHDA FEROUZ
Facility Size:	Medium Postclosure
Facility Status:	POST CLOSURE PERMIT + PC UNIT
Activity Type:	New Post-Closure Order in Lieu of Permit
Final Date:	Not reported

Map ID
Direction
Distance
Elevation

MAP FINDINGS

Site

Database(s)

EDR ID Number
EPA ID Number

TFX AVIATION INC (Continued)

S109117147

Type: RCRA
Title Description: Post Closure - SURFSTR1
Due Date: Not reported
Comments: Not reported
Unit Names: SURFSTR1 (GPRA Unit)
Event Description: New Post-Closure Order in Lieu of Permit - RECEIVE POST-CLOSURE CERTIFICATION
Actual Date: 01/21/1986

EPA ID: CAD008383127
Facility Type: Post-Closure Permitted
Facility Name: TFX AVIATION INC
Project Manager: Not reported
Project Manager Lead: KAREN STEEN
Supervisor: MUZHDA FEROUZ
Facility Size: Medium Postclosure
Facility Status: POST CLOSURE PERMIT + PC UNIT
Activity Type: Closure
Final Date: Not reported

Type: RCRA
Title Description: Closure of "CONTAIN1" Unit
Due Date: Not reported
Comments: Not reported
Unit Names: CONTAIN1 (GPRA Unit)
Event Description: Closure - PUBLIC COMMENT (PUBLIC HEARING)
Actual Date: 08/29/1991

EPA ID: CAD008383127
Facility Type: Post-Closure Permitted
Facility Name: TFX AVIATION INC
Project Manager: Not reported
Project Manager Lead: KAREN STEEN
Supervisor: MUZHDA FEROUZ
Facility Size: Medium Postclosure
Facility Status: POST CLOSURE PERMIT + PC UNIT
Activity Type: New Post-Closure Permit
Final Date: Not reported
Type: RCRA
Title Description: Post Closure Permit for "SURFSTR1" Unit
Due Date: Not reported
Comments: Not reported
Unit Names: SURFSTR1 (GPRA Unit)
Event Description: New Post-Closure Permit - RESPONSE TO 1ST NOD RECEIVED
Actual Date: 01/03/1991

EPA ID: CAD008383127
Facility Type: Post-Closure Permitted
Facility Name: TFX AVIATION INC
Project Manager: Not reported
Project Manager Lead: KAREN STEEN
Supervisor: MUZHDA FEROUZ
Facility Size: Medium Postclosure
Facility Status: POST CLOSURE PERMIT + PC UNIT
Activity Type: New Post-Closure Permit
Final Date: 2005-09-07 00:00:00
Type: RCRA
Title Description: Post Closure Permit for "SURFIMP1" Unit

Map ID
Direction
Distance
Elevation

MAP FINDINGS

Site

Database(s)

EDR ID Number
EPA ID Number

TFX AVIATION INC (Continued)

S109117147

Due Date: Not reported
Comments: Not reported
Unit Names: SURFSTR1 (GPRA Unit)
Event Description: New Post-Closure Permit - FINAL PART A & PART B RECEIVED
Actual Date: 01/27/2005

EPA ID: CAD008383127
Facility Type: Post-Closure Permitted
Facility Name: TFX AVIATION INC
Project Manager: Not reported
Project Manager Lead: KAREN STEEN
Supervisor: MUZHDA FEROUZ
Facility Size: Medium Postclosure
Facility Status: POST CLOSURE PERMIT + PC UNIT
Activity Type: Closure
Final Date: Not reported
Type: RCRA
Title Description: Closure of "CONTAIN1" Unit
Due Date: Not reported
Comments: Not reported
Unit Names: CONTAIN1 (GPRA Unit)
Event Description: Closure - RESPONSE TO 2ND NOD RECEIVED
Actual Date: 04/10/1991

EPA ID: CAD008383127
Facility Type: Post-Closure Permitted
Facility Name: TFX AVIATION INC
Project Manager: Not reported
Project Manager Lead: KAREN STEEN
Supervisor: MUZHDA FEROUZ
Facility Size: Medium Postclosure
Facility Status: POST CLOSURE PERMIT + PC UNIT
Activity Type: New Post-Closure Order in Lieu of Permit
Final Date: Not reported
Type: RCRA
Title Description: Post Closure - SURFSTR1
Due Date: Not reported
Comments: Not reported
Unit Names: SURFSTR1 (GPRA Unit)
Event Description: New Post-Closure Order in Lieu of Permit - ISSUE POST-CLOSURE VERIFICATION
Actual Date: 08/26/1987

EPA ID: CAD008383127
Facility Type: Post-Closure Permitted
Facility Name: TFX AVIATION INC
Project Manager: Not reported
Project Manager Lead: KAREN STEEN
Supervisor: MUZHDA FEROUZ
Facility Size: Medium Postclosure
Facility Status: POST CLOSURE PERMIT + PC UNIT
Activity Type: New Post-Closure Permit
Final Date: Not reported
Type: RCRA
Title Description: Post Closure Permit for "SURFSTR1" Unit
Due Date: Not reported
Comments: Not reported

Map ID
Direction
Distance
Elevation

MAP FINDINGS

Site

Database(s)

EDR ID Number
EPA ID Number

TFX AVIATION INC (Continued)

S109117147

Unit Names: SURFSTR1 (GPRA Unit)
Event Description: New Post-Closure Permit - 1ST NOTICE OF DEFICIENCY ISSUED
Actual Date: 12/17/1990

EPA ID: CAD008383127
Facility Type: Post-Closure Permitted
Facility Name: TFX AVIATION INC
Project Manager: Not reported
Project Manager Lead: KAREN STEEN
Supervisor: MUZHDA FEROUZ
Facility Size: Medium Postclosure
Facility Status: POST CLOSURE PERMIT + PC UNIT
Activity Type: Closure
Final Date: Not reported
Type: RCRA
Title Description: Closure of "CONTAIN1" Unit
Due Date: Not reported
Comments: Not reported
Unit Names: CONTAIN1 (GPRA Unit)
Event Description: Closure - 2ND NOTICE OF DEFICIENCY ISSUED
Actual Date: 03/21/1991

Maint:

EPA ID: CAD008383127
Facility Type: Post-Closure Permitted
Facility Name: TFX AVIATION INC
Title: 2019 Annual Waste Minimization Certification
Document Type: Certification Documents from Facility
Receive Date: 11/01/2019
Project Manager: Not reported
Project Manager Lead: KAREN STEEN
Supervisor: MUZHDA FEROUZ
Facility Status: POST CLOSURE PERMIT + PC UNIT
Due Date: Not reported

EPA ID: CAD008383127
Facility Type: Post-Closure Permitted
Facility Name: TFX AVIATION INC
Title: Monitoring Well Installation - Class I* permit Mod
Document Type: Certification Documents from Facility
Receive Date: 12/10/2018
Project Manager: Not reported
Project Manager Lead: KAREN STEEN
Supervisor: MUZHDA FEROUZ
Facility Status: POST CLOSURE PERMIT + PC UNIT
Due Date: Not reported

EPA ID: CAD008383127
Facility Type: Post-Closure Permitted
Facility Name: TFX AVIATION INC
Title: 2020 Waste Minimization Certification
Document Type: Certification Documents from Facility
Receive Date: 02/01/2021
Project Manager: Not reported
Project Manager Lead: KAREN STEEN
Supervisor: MUZHDA FEROUZ
Facility Status: POST CLOSURE PERMIT + PC UNIT

Map ID
Direction
Distance
Elevation

MAP FINDINGS

Site

Database(s)

EDR ID Number
EPA ID Number

TFX AVIATION INC (Continued)

S109117147

Due Date:	Not reported
EPA ID:	CAD008383127
Facility Type:	Post-Closure Permitted
Facility Name:	TFX AVIATION INC
Title:	66264.16(f) Training Certification
Document Type:	Certification Documents from Facility
Receive Date:	03/25/2021
Project Manager:	Not reported
Project Manager Lead:	KAREN STEEN
Supervisor:	MUZHDA FEROUZ
Facility Status:	POST CLOSURE PERMIT + PC UNIT
Due Date:	Not reported
EPA ID:	CAD008383127
Facility Type:	Post-Closure Permitted
Facility Name:	TFX AVIATION INC
Title:	Monitoring Well Installation and Sealing record E-35R
Document Type:	Certification Documents from Facility
Receive Date:	12/30/2019
Project Manager:	Not reported
Project Manager Lead:	KAREN STEEN
Supervisor:	MUZHDA FEROUZ
Facility Status:	POST CLOSURE PERMIT + PC UNIT
Due Date:	Not reported
EPA ID:	CAD008383127
Facility Type:	Post-Closure Permitted
Facility Name:	TFX AVIATION INC
Title:	Deed restriction for the Telair Int. dated 4/11/2006.
Document Type:	Deed Restriction / LUC Issued
Receive Date:	05/14/2005
Project Manager:	Not reported
Project Manager Lead:	KAREN STEEN
Supervisor:	MUZHDA FEROUZ
Facility Status:	POST CLOSURE PERMIT + PC UNIT
Due Date:	Not reported
EPA ID:	CAD008383127
Facility Type:	Post-Closure Permitted
Facility Name:	TFX AVIATION INC
Title:	Deed restriction for the Telair Int. AKA Talley Corp. facility dated 2/1/1993.
Document Type:	Deed Restriction / LUC Issued
Receive Date:	02/01/1993
Project Manager:	Not reported
Project Manager Lead:	KAREN STEEN
Supervisor:	MUZHDA FEROUZ
Facility Status:	POST CLOSURE PERMIT + PC UNIT
Due Date:	Not reported
EPA ID:	CAD008383127
Facility Type:	Post-Closure Permitted
Facility Name:	TFX AVIATION INC
Title:	LUC for the Telair Int. AKA Talley Corp. facility dated 5/26/2005.
Document Type:	Deed Restriction / LUC Issued
Receive Date:	05/26/2005

Map ID
Direction
Distance
Elevation

MAP FINDINGS

Site

Database(s)

EDR ID Number
EPA ID Number

TFX AVIATION INC (Continued)

S109117147

Project Manager: Not reported
Project Manager Lead: KAREN STEEN
Supervisor: MUZHDA FEROUZ
Facility Status: POST CLOSURE PERMIT + PC UNIT
Due Date: Not reported

EPA ID: CAD008383127
Facility Type: Post-Closure Permitted
Facility Name: TFX AVIATION INC
Title: Annual LUC Inspection Report
Document Type: Deed Restriction / LUC Monitoring Report
Receive Date: 12/01/2020
Project Manager: Not reported
Project Manager Lead: KAREN STEEN
Supervisor: MUZHDA FEROUZ
Facility Status: POST CLOSURE PERMIT + PC UNIT
Due Date: Not reported

EPA ID: CAD008383127
Facility Type: Post-Closure Permitted
Facility Name: TFX AVIATION INC
Title: 2020 4rd Quarter Groundwater NPDES report
Document Type: Monitoring Report - Groundwater
Receive Date: 06/28/2021
Project Manager: Not reported
Project Manager Lead: KAREN STEEN
Supervisor: MUZHDA FEROUZ
Facility Status: POST CLOSURE PERMIT + PC UNIT
Due Date: Not reported

EPA ID: CAD008383127
Facility Type: Post-Closure Permitted
Facility Name: TFX AVIATION INC
Title: Change in DTSC Project Manager Notification
Document Type: Correspondence
Receive Date: 09/10/2021
Project Manager: Not reported
Project Manager Lead: KAREN STEEN
Supervisor: MUZHDA FEROUZ
Facility Status: POST CLOSURE PERMIT + PC UNIT
Due Date: Not reported

EPA ID: CAD008383127
Facility Type: Post-Closure Permitted
Facility Name: TFX AVIATION INC
Title: 2020 3rd Quarter Groundwater NPDES report
Document Type: Monitoring Report - Groundwater
Receive Date: 06/28/2021
Project Manager: Not reported
Project Manager Lead: KAREN STEEN
Supervisor: MUZHDA FEROUZ
Facility Status: POST CLOSURE PERMIT + PC UNIT
Due Date: Not reported

EPA ID: CAD008383127
Facility Type: Post-Closure Permitted
Facility Name: TFX AVIATION INC

Map ID
Direction
Distance
Elevation

MAP FINDINGS

Site

Database(s)

EDR ID Number
EPA ID Number

TFX AVIATION INC (Continued)

S109117147

Title: Review of Environmental Impact of New City Water well
Document Type: Correspondence
Receive Date: 09/30/2020
Project Manager: Not reported
Project Manager Lead: KAREN STEEN
Supervisor: MUZHDA FEROUZ
Facility Status: POST CLOSURE PERMIT + PC UNIT
Due Date: Not reported

EPA ID: CAD008383127
Facility Type: Post-Closure Permitted
Facility Name: TFX AVIATION INC
Title: 2019 4th Quarter Groundwater NPDES report
Document Type: Monitoring Workplan - Groundwater
Receive Date: 07/09/2021
Project Manager: Not reported
Project Manager Lead: KAREN STEEN
Supervisor: MUZHDA FEROUZ
Facility Status: POST CLOSURE PERMIT + PC UNIT
Due Date: Not reported

EPA ID: CAD008383127
Facility Type: Post-Closure Permitted
Facility Name: TFX AVIATION INC
Title: 2020 1st Quarter Groundwater NPDES report
Document Type: Monitoring Workplan - Groundwater
Receive Date: 06/25/2020
Project Manager: Not reported
Project Manager Lead: KAREN STEEN
Supervisor: MUZHDA FEROUZ
Facility Status: POST CLOSURE PERMIT + PC UNIT
Due Date: 06/10/2020

EPA ID: CAD008383127
Facility Type: Post-Closure Permitted
Facility Name: TFX AVIATION INC
Title: 2020 2nd Q Groundwater Monitoring Report
Document Type: Monitoring Workplan - Groundwater
Receive Date: 07/09/2021
Project Manager: Not reported
Project Manager Lead: KAREN STEEN
Supervisor: MUZHDA FEROUZ
Facility Status: POST CLOSURE PERMIT + PC UNIT
Due Date: Not reported

EPA ID: CAD008383127
Facility Type: Post-Closure Permitted
Facility Name: TFX AVIATION INC
Title: 2019 3rd Quarter Groundwater NPDES report
Document Type: Monitoring Report - Groundwater
Receive Date: 02/15/2020
Project Manager: Not reported
Project Manager Lead: KAREN STEEN
Supervisor: MUZHDA FEROUZ
Facility Status: POST CLOSURE PERMIT + PC UNIT
Due Date: Not reported

Map ID
Direction
Distance
Elevation

MAP FINDINGS

Site

Database(s)

EDR ID Number
EPA ID Number

TFX AVIATION INC (Continued)

S109117147

EPA ID: CAD008383127
Facility Type: Post-Closure Permitted
Facility Name: TFX AVIATION INC
Title: 2nd Quarter NPDES Report
Document Type: Monitoring Report - Groundwater
Receive Date: 12/15/2017
Project Manager: Not reported
Project Manager Lead: KAREN STEEN
Supervisor: MUZHDA FEROUZ
Facility Status: POST CLOSURE PERMIT + PC UNIT
Due Date: 08/23/2017

EPA ID: CAD008383127
Facility Type: Post-Closure Permitted
Facility Name: TFX AVIATION INC
Title: 1st Quarter NPDES Report
Document Type: Monitoring Report - Groundwater
Receive Date: 09/20/2017
Project Manager: Not reported
Project Manager Lead: KAREN STEEN
Supervisor: MUZHDA FEROUZ
Facility Status: POST CLOSURE PERMIT + PC UNIT
Due Date: 10/20/2017

EPA ID: CAD008383127
Facility Type: Post-Closure Permitted
Facility Name: TFX AVIATION INC
Title: Mailing List for public notice of class 1* modification
Document Type: Correspondence
Receive Date: 09/17/2017
Project Manager: Not reported
Project Manager Lead: KAREN STEEN
Supervisor: MUZHDA FEROUZ
Facility Status: POST CLOSURE PERMIT + PC UNIT
Due Date: Not reported

EPA ID: CAD008383127
Facility Type: Post-Closure Permitted
Facility Name: TFX AVIATION INC
Title: Progress Report and Annual Ground Water Monitoring Report
Document Type: Monitoring Report - Groundwater
Receive Date: 06/28/2021
Project Manager: Not reported
Project Manager Lead: KAREN STEEN
Supervisor: MUZHDA FEROUZ
Facility Status: POST CLOSURE PERMIT + PC UNIT
Due Date: Not reported

EPA ID: CAD008383127
Facility Type: Post-Closure Permitted
Facility Name: TFX AVIATION INC
Title: Land Use Covenant Certification
Document Type: Deed Restriction / LUC Monitoring Report
Receive Date: 03/06/2017
Project Manager: Not reported
Project Manager Lead: KAREN STEEN
Supervisor: MUZHDA FEROUZ

Map ID
Direction
Distance
Elevation

MAP FINDINGS

Site

Database(s)

EDR ID Number
EPA ID Number

TFX AVIATION INC (Continued)

S109117147

Facility Status:	POST CLOSURE PERMIT + PC UNIT
Due Date:	Not reported
EPA ID:	CAD008383127
Facility Type:	Post-Closure Permitted
Facility Name:	TFX AVIATION INC
Title:	Land Use Covenant Certification
Document Type:	Deed Restriction / LUC Monitoring Report
Receive Date:	11/07/2017
Project Manager:	Not reported
Project Manager Lead:	KAREN STEEN
Supervisor:	MUZHDA FEROUZ
Facility Status:	POST CLOSURE PERMIT + PC UNIT
Due Date:	Not reported
EPA ID:	CAD008383127
Facility Type:	Post-Closure Permitted
Facility Name:	TFX AVIATION INC
Title:	Land Use Covenant Certification
Document Type:	Deed Restriction / LUC Monitoring Report
Receive Date:	03/06/2019
Project Manager:	Not reported
Project Manager Lead:	KAREN STEEN
Supervisor:	MUZHDA FEROUZ
Facility Status:	POST CLOSURE PERMIT + PC UNIT
Due Date:	01/25/2019
EPA ID:	CAD008383127
Facility Type:	Post-Closure Permitted
Facility Name:	TFX AVIATION INC
Title:	Land Use Covenant Certification
Document Type:	Deed Restriction / LUC Monitoring Report
Receive Date:	01/01/2020
Project Manager:	Not reported
Project Manager Lead:	KAREN STEEN
Supervisor:	MUZHDA FEROUZ
Facility Status:	POST CLOSURE PERMIT + PC UNIT
Due Date:	01/31/2020
EPA ID:	CAD008383127
Facility Type:	Post-Closure Permitted
Facility Name:	TFX AVIATION INC
Title:	Quarterly NPDES Results
Document Type:	Monitoring Workplan - Groundwater
Receive Date:	12/15/2017
Project Manager:	Not reported
Project Manager Lead:	KAREN STEEN
Supervisor:	MUZHDA FEROUZ
Facility Status:	POST CLOSURE PERMIT + PC UNIT
Due Date:	11/30/2017
EPA ID:	CAD008383127
Facility Type:	Post-Closure Permitted
Facility Name:	TFX AVIATION INC
Title:	Quarterly NPDES Results
Document Type:	Monitoring Report - Groundwater
Receive Date:	03/27/2018

Map ID
Direction
Distance
Elevation

MAP FINDINGS

Site

Database(s)

EDR ID Number
EPA ID Number

TFX AVIATION INC (Continued)

S109117147

Project Manager:	Not reported
Project Manager Lead:	KAREN STEEN
Supervisor:	MUZHDA FEROUZ
Facility Status:	POST CLOSURE PERMIT + PC UNIT
Due Date:	Not reported
EPA ID:	CAD008383127
Facility Type:	Post-Closure Permitted
Facility Name:	TFX AVIATION INC
Title:	2019 2nd Quarter Groundwater NPDES report
Document Type:	Monitoring Report - Groundwater
Receive Date:	11/19/2019
Project Manager:	Not reported
Project Manager Lead:	KAREN STEEN
Supervisor:	MUZHDA FEROUZ
Facility Status:	POST CLOSURE PERMIT + PC UNIT
Due Date:	Not reported
EPA ID:	CAD008383127
Facility Type:	Post-Closure Permitted
Facility Name:	TFX AVIATION INC
Title:	2018 2nd Quarter Ground Water NPDES Report
Document Type:	Monitoring Report - Groundwater
Receive Date:	09/12/2018
Project Manager:	Not reported
Project Manager Lead:	KAREN STEEN
Supervisor:	MUZHDA FEROUZ
Facility Status:	POST CLOSURE PERMIT + PC UNIT
Due Date:	Not reported
EPA ID:	CAD008383127
Facility Type:	Post-Closure Permitted
Facility Name:	TFX AVIATION INC
Title:	2017 Waste Minimization Cert
Document Type:	Correspondence
Receive Date:	11/07/2017
Project Manager:	Not reported
Project Manager Lead:	KAREN STEEN
Supervisor:	MUZHDA FEROUZ
Facility Status:	POST CLOSURE PERMIT + PC UNIT
Due Date:	Not reported
EPA ID:	CAD008383127
Facility Type:	Post-Closure Permitted
Facility Name:	TFX AVIATION INC
Title:	2018 Waste Minimization Certification
Document Type:	Correspondence
Receive Date:	10/23/2018
Project Manager:	Not reported
Project Manager Lead:	KAREN STEEN
Supervisor:	MUZHDA FEROUZ
Facility Status:	POST CLOSURE PERMIT + PC UNIT
Due Date:	11/22/2018
EPA ID:	CAD008383127
Facility Type:	Post-Closure Permitted
Facility Name:	TFX AVIATION INC

Map ID
Direction
Distance
Elevation

MAP FINDINGS

Site

Database(s)

EDR ID Number
EPA ID Number

TFX AVIATION INC (Continued)

S109117147

Title: 2018 3rd Quarter Groundwater NPDES report
Document Type: Monitoring Report - Groundwater
Receive Date: 03/22/2019
Project Manager: Not reported
Project Manager Lead: KAREN STEEN
Supervisor: MUZHDA FEROUZ
Facility Status: POST CLOSURE PERMIT + PC UNIT
Due Date: Not reported

EPA ID: CAD008383127
Facility Type: Post-Closure Permitted
Facility Name: TFX AVIATION INC
Title: 2019 1st Quarter Groundwater NPDES report
Document Type: Monitoring Report - Groundwater
Receive Date: 08/19/2019
Project Manager: Not reported
Project Manager Lead: KAREN STEEN
Supervisor: MUZHDA FEROUZ
Facility Status: POST CLOSURE PERMIT + PC UNIT
Due Date: Not reported

EPA ID: CAD008383127
Facility Type: Post-Closure Permitted
Facility Name: TFX AVIATION INC
Title: 2018 Progress Report and Annual Groundwater Monitoring Report
Document Type: Monitoring Report - Groundwater
Receive Date: 03/27/2019
Project Manager: Not reported
Project Manager Lead: KAREN STEEN
Supervisor: MUZHDA FEROUZ
Facility Status: POST CLOSURE PERMIT + PC UNIT
Due Date: Not reported

EPA ID: CAD008383127
Facility Type: Post-Closure Permitted
Facility Name: TFX AVIATION INC
Title: 2018 1st Quarter Ground Water NPDES Report
Document Type: Monitoring Report - Groundwater
Receive Date: 09/12/2018
Project Manager: Not reported
Project Manager Lead: KAREN STEEN
Supervisor: MUZHDA FEROUZ
Facility Status: POST CLOSURE PERMIT + PC UNIT
Due Date: Not reported

EPA ID: CAD008383127
Facility Type: Post-Closure Permitted
Facility Name: TFX AVIATION INC
Title: Progress Report and Annual Ground Water Monitoring Report
Document Type: Monitoring Report - Groundwater
Receive Date: 09/20/2017
Project Manager: Not reported
Project Manager Lead: KAREN STEEN
Supervisor: MUZHDA FEROUZ
Facility Status: POST CLOSURE PERMIT + PC UNIT
Due Date: 10/20/2017

Map ID
Direction
Distance
Elevation

MAP FINDINGS

Site

Database(s)

EDR ID Number
EPA ID Number

TFX AVIATION INC (Continued)

S109117147

EPA ID: CAD008383127
Facility Type: Post-Closure Permitted
Facility Name: TFX AVIATION INC
Title: Progress Report and Annual Ground Water Monitoring Report
Document Type: Monitoring Report - Groundwater
Receive Date: 05/04/2018
Project Manager: Not reported
Project Manager Lead: KAREN STEEN
Supervisor: MUZHDA FEROUZ
Facility Status: POST CLOSURE PERMIT + PC UNIT
Due Date: Not reported

EPA ID: CAD008383127
Facility Type: Post-Closure Permitted
Facility Name: TFX AVIATION INC
Title: 2018 4th Quarter Groundwater NPDES Report
Document Type: Monitoring Report - Groundwater
Receive Date: 03/27/2019
Project Manager: Not reported
Project Manager Lead: KAREN STEEN
Supervisor: MUZHDA FEROUZ
Facility Status: POST CLOSURE PERMIT + PC UNIT
Due Date: Not reported

EPA ID: CAD008383127
Facility Type: Post-Closure Permitted
Facility Name: TFX AVIATION INC
Title: 2019 Progress Report and Annual Ground Water Monitoring Report
Document Type: Monitoring Report - Groundwater
Receive Date: 03/20/2020
Project Manager: Not reported
Project Manager Lead: KAREN STEEN
Supervisor: MUZHDA FEROUZ
Facility Status: POST CLOSURE PERMIT + PC UNIT
Due Date: Not reported

Alias:

EPA ID: CAD008383127
Facility Type: Post-Closure Permitted
Facility Name: TFX AVIATION INC
Facility Status: POST CLOSURE PERMIT + PC UNIT
Project Manager: Not reported
Project Manager Lead: KAREN STEEN
Supervisor: MUZHDA FEROUZ
Alias Type: FRS
Alias: 110000609253

EPA ID: CAD008383127
Facility Type: Post-Closure Permitted
Facility Name: TFX AVIATION INC
Facility Status: POST CLOSURE PERMIT + PC UNIT
Project Manager: Not reported
Project Manager Lead: KAREN STEEN
Supervisor: MUZHDA FEROUZ
Alias Type: Project Code (Site Code)
Alias: 25035

Map ID
Direction
Distance
Elevation

MAP FINDINGS

Site

Database(s)

EDR ID Number
EPA ID Number

TFX AVIATION INC (Continued)

S109117147

EPA ID: CAD008383127
Facility Type: Post-Closure Permitted
Facility Name: TFX AVIATION INC
Facility Status: POST CLOSURE PERMIT + PC UNIT
Project Manager: Not reported
Project Manager Lead: KAREN STEEN
Supervisor: MUZHDA FEROUZ
Alias Type: Project Code (Site Code)
Alias: 530019

EPA ID: CAD008383127
Facility Type: Post-Closure Permitted
Facility Name: TFX AVIATION INC
Facility Status: POST CLOSURE PERMIT + PC UNIT
Project Manager: Not reported
Project Manager Lead: KAREN STEEN
Supervisor: MUZHDA FEROUZ
Alias Type: Envirostor ID Number
Alias: 56370006

EPA ID: CAD008383127
Facility Type: Post-Closure Permitted
Facility Name: TFX AVIATION INC
Facility Status: POST CLOSURE PERMIT + PC UNIT
Project Manager: Not reported
Project Manager Lead: KAREN STEEN
Supervisor: MUZHDA FEROUZ
Alias Type: Alternate Name
Alias: VENTURA CASTING CORPORATION

NPDES:

Name: TFX AVIATION, INC. (FORMER TELAIR SITE, NEWBURY PARK)
Address: 3085 OLD CONEJO ROAD
City, State, Zip: NEWBURY PARK, CA 91320
Facility Status: Historical
NPDES Number: CA0064599
Region: 4
Agency Number: 46699
Regulatory Measure ID: 396635
Place ID: 267428
Order Number: R4-2015-0106
WDID: 4A562397003
Regulatory Measure Type: NPDES Permits
Program Type: NPDNONMUNIPRCS
Adoption Date Of Regulatory Measure: 05/14/2015
Effective Date Of Regulatory Measure: 07/01/2015
Termination Date Of Regulatory Measure: 07/31/2021
Expiration Date Of Regulatory Measure: 06/30/2020
Discharge Address: 2665 Park Center Drive D
Discharge Name: TFX Aviation Inc.
Discharge City: Simi Valley
Discharge State: CA
Discharge Zip: 93065
Status: Not reported
Status Date: Not reported
Operator Name: Not reported

Map ID
Direction
Distance
Elevation

MAP FINDINGS

Site

Database(s)

EDR ID Number
EPA ID Number

TFX AVIATION INC (Continued)

S109117147

Operator Address: Not reported
Operator City: Not reported
Operator State: Not reported
Operator Zip: Not reported

NPDES as of 03/2018:
NPDES Number: CA0064599
Status: Historical
Agency Number: 46699
Region: 4
Regulatory Measure ID: 366345
Order Number: R4-2009-0096
Regulatory Measure Type: NPDES Permits
Place ID: 267428
WDID: 4A562397003
Program Type: NPDNONMUNIPRCS
Adoption Date Of Regulatory Measure: 09/03/2009
Effective Date Of Regulatory Measure: 10/05/2009
Expiration Date Of Regulatory Measure: 08/10/2014
Termination Date Of Regulatory Measure: 06/30/2015
Discharge Name: TFX Aviation Inc.
Discharge Address: 2665 Park Center Drive D
Discharge City: Simi Valley
Discharge State: CA
Discharge Zip: 93065
Received Date: Not reported
Processed Date: Not reported
Status: Not reported
Status Date: Not reported
Place Size: Not reported
Place Size Unit: Not reported
Contact: Not reported
Contact Title: Not reported
Contact Phone: Not reported
Contact Phone Ext: Not reported
Contact Email: Not reported
Operator Name: Not reported
Operator Address: Not reported
Operator City: Not reported
Operator State: Not reported
Operator Zip: Not reported
Operator Contact: Not reported
Operator Contact Title: Not reported
Operator Contact Phone: Not reported
Operator Contact Phone Ext: Not reported
Operator Contact Email: Not reported
Operator Type: Not reported
Developer: Not reported
Developer Address: Not reported
Developer City: Not reported
Developer State: Not reported
Developer Zip: Not reported
Developer Contact: Not reported
Developer Contact Title: Not reported
Constype Linear Utility Ind: Not reported
Emergency Phone: Not reported
Emergency Phone Ext: Not reported
Constype Above Ground Ind: Not reported

Map ID
Direction
Distance
Elevation

MAP FINDINGS

Site

Database(s)

EDR ID Number
EPA ID Number

TFX AVIATION INC (Continued)

S109117147

Constype Below Ground Ind:	Not reported
Constype Cable Line Ind:	Not reported
Constype Comm Line Ind:	Not reported
Constype Commercial Ind:	Not reported
Constype Electrical Line Ind:	Not reported
Constype Gas Line Ind:	Not reported
Constype Industrial Ind:	Not reported
Constype Other Description:	Not reported
Constype Other Ind:	Not reported
Constype Recons Ind:	Not reported
Constype Residential Ind:	Not reported
Constype Transport Ind:	Not reported
Constype Utility Description:	Not reported
Constype Utility Ind:	Not reported
Constype Water Sewer Ind:	Not reported
Dir Discharge Uswater Ind:	Not reported
Receiving Water Name:	Not reported
Certifier:	Not reported
Certifier Title:	Not reported
Certification Date:	Not reported
Primary Sic:	Not reported
Secondary Sic:	Not reported
Tertiary Sic:	Not reported
NPDES Number:	CA0064599
Status:	Active
Agency Number:	46699
Region:	4
Regulatory Measure ID:	396635
Order Number:	R4-2015-0106
Regulatory Measure Type:	NPDES Permits
Place ID:	267428
WDID:	4A562397003
Program Type:	NPDNONMUNIPRCS
Adoption Date Of Regulatory Measure:	05/14/2015
Effective Date Of Regulatory Measure:	07/01/2015
Expiration Date Of Regulatory Measure:	06/30/2020
Termination Date Of Regulatory Measure:	Not reported
Discharge Name:	TFX Aviation Inc.
Discharge Address:	2665 Park Center Drive D
Discharge City:	Simi Valley
Discharge State:	CA
Discharge Zip:	93065
Received Date:	Not reported
Processed Date:	Not reported
Status:	Not reported
Status Date:	Not reported
Place Size:	Not reported
Place Size Unit:	Not reported
Contact:	Not reported
Contact Title:	Not reported
Contact Phone:	Not reported
Contact Phone Ext:	Not reported
Contact Email:	Not reported
Operator Name:	Not reported
Operator Address:	Not reported
Operator City:	Not reported

Map ID
Direction
Distance
Elevation

MAP FINDINGS

Site

Database(s)

EDR ID Number
EPA ID Number

TFX AVIATION INC (Continued)

S109117147

Operator State: Not reported
Operator Zip: Not reported
Operator Contact: Not reported
Operator Contact Title: Not reported
Operator Contact Phone: Not reported
Operator Contact Phone Ext: Not reported
Operator Contact Email: Not reported
Operator Type: Not reported
Developer: Not reported
Developer Address: Not reported
Developer City: Not reported
Developer State: Not reported
Developer Zip: Not reported
Developer Contact: Not reported
Developer Contact Title: Not reported
Constype Linear Utility Ind: Not reported
Emergency Phone: Not reported
Emergency Phone Ext: Not reported
Constype Above Ground Ind: Not reported
Constype Below Ground Ind: Not reported
Constype Cable Line Ind: Not reported
Constype Comm Line Ind: Not reported
Constype Commercial Ind: Not reported
Constype Electrical Line Ind: Not reported
Constype Gas Line Ind: Not reported
Constype Industrial Ind: Not reported
Constype Other Description: Not reported
Constype Other Ind: Not reported
Constype Recons Ind: Not reported
Constype Residential Ind: Not reported
Constype Transport Ind: Not reported
Constype Utility Description: Not reported
Constype Utility Ind: Not reported
Constype Water Sewer Ind: Not reported
Dir Discharge Uswater Ind: Not reported
Receiving Water Name: Not reported
Certifier: Not reported
Certifier Title: Not reported
Certification Date: Not reported
Primary Sic: Not reported
Secondary Sic: Not reported
Tertiary Sic: Not reported

Name: TFX AVIATION, INC. (FORMER TELAIR SITE, NEWBURY PARK)
Address: 3085 OLD CONEJO ROAD
City,State,Zip: NEWBURY PARK, CA 91320
Facility Status: Active
NPDES Number: CA0064599
Region: 4
Agency Number: 46699
Regulatory Measure ID: 436207
Place ID: 267428
Order Number: R4-2021-0098
WDID: 4A562397003
Regulatory Measure Type: NPDES Permits
Program Type: NPDNONMUNIPRCS

Map ID
Direction
Distance
Elevation

MAP FINDINGS

Site

Database(s)

EDR ID Number
EPA ID Number

TFX AVIATION INC (Continued)

S109117147

Adoption Date Of Regulatory Measure: 06/10/2021
Effective Date Of Regulatory Measure: 08/01/2021
Termination Date Of Regulatory Measure: Not reported
Expiration Date Of Regulatory Measure: 07/31/2026
Discharge Address: 2665 Park Center Drive D
Discharge Name: TFX Aviation Inc.
Discharge City: Simi Valley
Discharge State: CA
Discharge Zip: 93065
Status: Not reported
Status Date: Not reported
Operator Name: Not reported
Operator Address: Not reported
Operator City: Not reported
Operator State: Not reported
Operator Zip: Not reported

NPDES as of 03/2018:

NPDES Number: CA0064599
Status: Historical
Agency Number: 46699
Region: 4
Regulatory Measure ID: 366345
Order Number: R4-2009-0096
Regulatory Measure Type: NPDES Permits
Place ID: 267428
WDID: 4A562397003
Program Type: NPDNONMUNIPRCS
Adoption Date Of Regulatory Measure: 09/03/2009
Effective Date Of Regulatory Measure: 10/05/2009
Expiration Date Of Regulatory Measure: 08/10/2014
Termination Date Of Regulatory Measure: 06/30/2015
Discharge Name: TFX Aviation Inc.
Discharge Address: 2665 Park Center Drive D
Discharge City: Simi Valley
Discharge State: CA
Discharge Zip: 93065
Received Date: Not reported
Processed Date: Not reported
Status: Not reported
Status Date: Not reported
Place Size: Not reported
Place Size Unit: Not reported
Contact: Not reported
Contact Title: Not reported
Contact Phone: Not reported
Contact Phone Ext: Not reported
Contact Email: Not reported
Operator Name: Not reported
Operator Address: Not reported
Operator City: Not reported
Operator State: Not reported
Operator Zip: Not reported
Operator Contact: Not reported
Operator Contact Title: Not reported
Operator Contact Phone: Not reported
Operator Contact Phone Ext: Not reported
Operator Contact Email: Not reported

Map ID
Direction
Distance
Elevation

MAP FINDINGS

Site

Database(s)

EDR ID Number
EPA ID Number

TFX AVIATION INC (Continued)

S109117147

Operator Type:	Not reported
Developer:	Not reported
Developer Address:	Not reported
Developer City:	Not reported
Developer State:	Not reported
Developer Zip:	Not reported
Developer Contact:	Not reported
Developer Contact Title:	Not reported
Constype Linear Utility Ind:	Not reported
Emergency Phone:	Not reported
Emergency Phone Ext:	Not reported
Constype Above Ground Ind:	Not reported
Constype Below Ground Ind:	Not reported
Constype Cable Line Ind:	Not reported
Constype Comm Line Ind:	Not reported
Constype Commercial Ind:	Not reported
Constype Electrical Line Ind:	Not reported
Constype Gas Line Ind:	Not reported
Constype Industrial Ind:	Not reported
Constype Other Description:	Not reported
Constype Other Ind:	Not reported
Constype Recons Ind:	Not reported
Constype Residential Ind:	Not reported
Constype Transport Ind:	Not reported
Constype Utility Description:	Not reported
Constype Utility Ind:	Not reported
Constype Water Sewer Ind:	Not reported
Dir Discharge Uswater Ind:	Not reported
Receiving Water Name:	Not reported
Certifier:	Not reported
Certifier Title:	Not reported
Certification Date:	Not reported
Primary Sic:	Not reported
Secondary Sic:	Not reported
Tertiary Sic:	Not reported
NPDES Number:	CA0064599
Status:	Active
Agency Number:	46699
Region:	4
Regulatory Measure ID:	396635
Order Number:	R4-2015-0106
Regulatory Measure Type:	NPDES Permits
Place ID:	267428
WDID:	4A562397003
Program Type:	NPDNONMUNIPRCS
Adoption Date Of Regulatory Measure:	05/14/2015
Effective Date Of Regulatory Measure:	07/01/2015
Expiration Date Of Regulatory Measure:	06/30/2020
Termination Date Of Regulatory Measure:	Not reported
Discharge Name:	TFX Aviation Inc.
Discharge Address:	2665 Park Center Drive D
Discharge City:	Simi Valley
Discharge State:	CA
Discharge Zip:	93065
Received Date:	Not reported
Processed Date:	Not reported

Map ID
Direction
Distance
Elevation

MAP FINDINGS

Site

Database(s)

EDR ID Number
EPA ID Number

TFX AVIATION INC (Continued)

S109117147

Status:	Not reported
Status Date:	Not reported
Place Size:	Not reported
Place Size Unit:	Not reported
Contact:	Not reported
Contact Title:	Not reported
Contact Phone:	Not reported
Contact Phone Ext:	Not reported
Contact Email:	Not reported
Operator Name:	Not reported
Operator Address:	Not reported
Operator City:	Not reported
Operator State:	Not reported
Operator Zip:	Not reported
Operator Contact:	Not reported
Operator Contact Title:	Not reported
Operator Contact Phone:	Not reported
Operator Contact Phone Ext:	Not reported
Operator Contact Email:	Not reported
Operator Type:	Not reported
Developer:	Not reported
Developer Address:	Not reported
Developer City:	Not reported
Developer State:	Not reported
Developer Zip:	Not reported
Developer Contact:	Not reported
Developer Contact Title:	Not reported
Constype Linear Utility Ind:	Not reported
Emergency Phone:	Not reported
Emergency Phone Ext:	Not reported
Constype Above Ground Ind:	Not reported
Constype Below Ground Ind:	Not reported
Constype Cable Line Ind:	Not reported
Constype Comm Line Ind:	Not reported
Constype Commercial Ind:	Not reported
Constype Electrical Line Ind:	Not reported
Constype Gas Line Ind:	Not reported
Constype Industrial Ind:	Not reported
Constype Other Description:	Not reported
Constype Other Ind:	Not reported
Constype Recons Ind:	Not reported
Constype Residential Ind:	Not reported
Constype Transport Ind:	Not reported
Constype Utility Description:	Not reported
Constype Utility Ind:	Not reported
Constype Water Sewer Ind:	Not reported
Dir Discharge Uswater Ind:	Not reported
Receiving Water Name:	Not reported
Certifier:	Not reported
Certifier Title:	Not reported
Certification Date:	Not reported
Primary Sic:	Not reported
Secondary Sic:	Not reported
Tertiary Sic:	Not reported

Map ID
Direction
Distance
Elevation

MAP FINDINGS

Site

Database(s)

EDR ID Number
EPA ID Number

TFX AVIATION INC (Continued)

S109117147

CIWQS:

Name: TFX AVIATION, INC. (FORMER TELAIR SITE, NEWBURY PARK)
Address: 3085 OLD CONEJO ROAD
City,State,Zip: NEWBURY PARK, CA 91320
Agency: TFX Aviation Inc.
Agency Address: 2665 Park Center Drive D, Simi Valley, CA 93065
Place/Project Type: Manufacturing NEC
SIC/NAICS: 3728
Region: 4
Program: NPDESWW, NPDNONMUNIPRCS
Regulatory Measure Status: Active
Regulatory Measure Type: NPDES Permit
Order Number: R4-2021-0098
WDID: 4A562397003
NPDES Number: CA0064599
Adoption Date: 06/10/2021
Effective Date: 08/01/2021
Termination Date: Not reported
Expiration/Review Date: 07/31/2026
Design Flow: 0.11
Major/Minor: Minor
Complexity: B
TTWQ: 2
Enforcement Actions within 5 years: 1
Violations within 5 years: 8
Latitude: 34.189286
Longitude: -118.940674

CERS:

Name: TFX AVIATION INC
Address: 3085 OLD CONEJO RD
City,State,Zip: NEWBURY PARK, CA 913200000
Site ID: 209067
CERS ID: CAD008383127
CERS Description: Hazardous Waste

Evaluation:

Eval General Type: Information Request
Eval Date: 05-27-2009
Violations Found: No
Eval Type: DTSC Financial Records Review
Eval Notes: Financial Records Review - Treatment, Storage and Disposal
Eval Division: Department of Toxic Substances Control
Eval Program: DTSC_ENF
Eval Source: ENVSTORHAZ,

Eval General Type: Compliance Evaluation Inspection
Eval Date: 06-14-2012
Violations Found: No
Eval Type: DTSC Compliance Evaluation Inspection
Eval Notes: Compliance Evaluation Inspection - Treatment, Storage and Disposal
Eval Division: Department of Toxic Substances Control
Eval Program: DTSC_ENF
Eval Source: ENVSTORHAZ,

Eval General Type: Information Request
Eval Date: 09-24-2012

Map ID
Direction
Distance
Elevation

MAP FINDINGS

Site

Database(s)

EDR ID Number
EPA ID Number

TFX AVIATION INC (Continued)

S109117147

Violations Found: No
Eval Type: DTSC Financial Records Review
Eval Notes: Financial Records Review - Treatment, Storage and Disposal
Eval Division: Department of Toxic Substances Control
Eval Program: DTSC_ENF
Eval Source: ENVSTORHAZ,

Eval General Type: Compliance Evaluation Inspection
Eval Date: 02-13-2017
Violations Found: Yes
Eval Type: DTSC Focused Compliance Inspection
Eval Notes: Focused Compliance Inspection - Treatment, Storage and Disposal Return To Compliance: 2017-03-13 00:00:00
Eval Division: Department of Toxic Substances Control
Eval Program: DTSC_ENF
Eval Source: ENVSTORHAZ,

Eval General Type: Compliance Evaluation Inspection
Eval Date: 04-16-2014
Violations Found: No
Eval Type: DTSC Compliance Evaluation Inspection
Eval Notes: Compliance Evaluation Inspection - Treatment, Storage and Disposal
Eval Division: Department of Toxic Substances Control
Eval Program: DTSC_ENF
Eval Source: ENVSTORHAZ,

Eval General Type: Compliance Evaluation Inspection
Eval Date: 04-16-2014
Violations Found: No
Eval Type: DTSC Focused Compliance Inspection
Eval Notes: Focused Compliance Inspection - Treatment, Storage and Disposal
Eval Division: Department of Toxic Substances Control
Eval Program: DTSC_ENF
Eval Source: ENVSTORHAZ,

Eval General Type: Compliance Evaluation Inspection
Eval Date: 06-20-2006
Violations Found: Yes
Eval Type: DTSC Compliance Evaluation Inspection
Eval Notes: Compliance Evaluation Inspection - Post-Closure Return To Compliance: 2007-04-19 00:00:00
Eval Division: Department of Toxic Substances Control
Eval Program: DTSC_ENF
Eval Source: ENVSTORHAZ,

Eval General Type: Compliance Evaluation Inspection
Eval Date: 04-12-2009
Violations Found: No
Eval Type: DTSC Compliance Evaluation Inspection
Eval Notes: Compliance Evaluation Inspection - Treatment, Storage and Disposal
Eval Division: Department of Toxic Substances Control
Eval Program: DTSC_ENF
Eval Source: ENVSTORHAZ,

Eval General Type: Information Request
Eval Date: 05-24-2006
Violations Found: Yes

Map ID
Direction
Distance
Elevation

MAP FINDINGS

Site

Database(s)

EDR ID Number
EPA ID Number

TFX AVIATION INC (Continued)

S109117147

Eval Type: DTSC Financial Records Review
Eval Notes: Financial Records Review - Post-Closure Return To Compliance:
2008-06-16 00:00:00
Eval Division: Department of Toxic Substances Control
Eval Program: DTSC_ENF
Eval Source: ENVSTORHAZ,

Eval General Type: Information Request
Eval Date: 06-16-2008
Violations Found: No
Eval Type: DTSC Financial Records Review
Eval Notes: Financial Records Review - Post-Closure
Eval Division: Department of Toxic Substances Control
Eval Program: DTSC_ENF
Eval Source: ENVSTORHAZ,

Eval General Type: Information Request
Eval Date: 06-16-2014
Violations Found: No
Eval Type: DTSC Financial Records Review
Eval Notes: Financial Records Review - Treatment, Storage and Disposal
Eval Division: Department of Toxic Substances Control
Eval Program: DTSC_ENF
Eval Source: ENVSTORHAZ,

Eval General Type: Compliance Evaluation Inspection
Eval Date: 09-29-2016
Violations Found: No
Eval Type: DTSC Compliance Evaluation Inspection
Eval Notes: Compliance Evaluation Inspection - Post-Closure
Eval Division: Department of Toxic Substances Control
Eval Program: DTSC_ENF
Eval Source: ENVSTORHAZ,

Eval General Type: Information Request
Eval Date: 11-14-2016
Violations Found: No
Eval Type: DTSC Financial Records Review
Eval Notes: Financial Records Review - Post-Closure
Eval Division: Department of Toxic Substances Control
Eval Program: DTSC_ENF
Eval Source: ENVSTORHAZ,

Enforcement Action:
Site ID: 209067
Site Name: TFX AVIATION INC
Site Address: 3085 OLD CONEJO RD
Site City: NEWBURY PARK
Site Zip: 913200000
Enf Action Date: 04-19-2007
Enf Action Type: Federal Consent Order with Enforcement and Settlement
Enf Action Description: Federal Consent Order with Enforcement and Settlement
Enf Action Notes: Not reported
Enf Action Division: Department of Toxic Substances Control
Enf Action Program: DTSC_ENF
Enf Action Source: ENVSTORHAZ,

Map ID
Direction
Distance
Elevation

MAP FINDINGS

Site

Database(s)

EDR ID Number
EPA ID Number

TFX AVIATION INC (Continued)

S109117147

Affiliation:

Affiliation Type Desc: Facility Owner
Entity Name: TFX AVIATION INC
Entity Title: Not reported
Affiliation Address: 3085 OLD CONEJO RD
Affiliation City: NEWBURY PARK
Affiliation State: CA
Affiliation Country: Not reported
Affiliation Zip: 913200000
Affiliation Phone: 6109485100,

Affiliation Type Desc: Facility Contact
Entity Name: BOB THIELE AGENT
Entity Title: Not reported
Affiliation Address: 4175 GUARDIAN
Affiliation City: SIMI VALLEY
Affiliation State: CA
Affiliation Country: Not reported
Affiliation Zip: 930630000
Affiliation Phone: 8053068066,

Name: TFX AVIATION, INC
Address: 3085 OLD CONEJO RD
City,State,Zip: NEWBURY PARK, CA 91320
Site ID: 74746
CERS ID: 10331719
CERS Description: Chemical Storage Facilities

Violations:

Site ID: 74746
Site Name: TFX AVIATION, INC
Violation Date: 05-09-2017
Citation: 22 CCR 15 66265.16 - California Code of Regulations, Title 22, Chapter 15, Section(s) 66265.16

Violation Description: Failure to provide employees with hazardous waste training within the first six months after the date of their employment or assignment to a facility, or to a new position at a facility and annually thereafter. Training records on current personnel shall be kept until closure of the facility and for former employees the record shall be kept for at least three years from the date the employee last worked at the facility.

Violation Notes: Returned to compliance on 06/09/2017.
Violation Division: Ventura County Environmental Health
Violation Program: HW
Violation Source: CERS,

Site ID: 74746
Site Name: TFX AVIATION, INC
Violation Date: 05-09-2017
Citation: HSC 6.5 25200.3(c)(7) - California Health and Safety Code, Chapter 6.5, Section(s) 25200.3(c)(7)

Violation Description: Failure of the generator to prepare and maintain onsite, for a period of five years, adequate records to demonstrate that requirements and conditions of the grant of conditional authorization are met.

Violation Notes: Returned to compliance on 06/09/2017.
Violation Division: Ventura County Environmental Health

Map ID
Direction
Distance
Elevation

MAP FINDINGS

Site

Database(s)

EDR ID Number
EPA ID Number

TFX AVIATION INC (Continued)

S109117147

Violation Program: PBR
Violation Source: CERS,

Site ID: 74746
Site Name: TFX AVIATION, INC
Violation Date: 04-15-2014
Citation: 22 CCR 45 67450.3(c)(8) - California Code of Regulations, Title 22, Chapter 45, Section(s) 67450.3(c)(8)
Violation Description: Failure to maintain, reproduce, and provide the following documents at the facility where the FTU is operating: 1) The waste analysis plan for the treatment operation; 2) The written inspection schedule; 3) All training documents; 4) The contingency plan; 5) A copy of the most recent treatment notification and a copy of the most recent acknowledgement received from the Department, CUPA or authorized agency; 6) A copy of any local Air District permit and other permits required for the operation of the FTU; 7) A copy of the closure plan; 8) A copy of documents related to the environmental investigation and any cleanup, abatement or other necessary remedial action taken; and 9) Documentation of any convictions, judgments, settlements, or orders resulting from any action by any local, State, or federal environmental or public health enforcement agency concerning the operation of the facility within the last three years, as the documents would be available under the California Public Records Act.
Violation Notes: Returned to compliance on 04/29/2014.
Violation Division: Ventura County Environmental Health
Violation Program: PBR
Violation Source: CERS,

Site ID: 74746
Site Name: TFX AVIATION, INC
Violation Date: 05-09-2017
Citation: 22 CCR 15 66265.31 - California Code of Regulations, Title 22, Chapter 15, Section(s) 66265.31
Violation Description: Failure to maintain and operate the facility to minimize the possibility of a fire, explosion, or any unplanned sudden or non-sudden release of hazardous waste or hazardous waste constituents to air, soil, or surface water which could threaten human health or the environment.
Violation Notes: Returned to compliance on 06/09/2017.
Violation Division: Ventura County Environmental Health
Violation Program: HW
Violation Source: CERS,

Site ID: 74746
Site Name: TFX AVIATION, INC
Violation Date: 05-09-2017
Citation: 22 CCR 15 66265.195(c) - California Code of Regulations, Title 22, Chapter 15, Section(s) 66265.195(c)
Violation Description: Failure to conduct and document inspections of hazardous waste tank systems each operating day and retain records of those inspections at the facility.
Violation Notes: Returned to compliance on 06/09/2017.
Violation Division: Ventura County Environmental Health
Violation Program: HW
Violation Source: CERS,

Site ID: 74746

Map ID
Direction
Distance
Elevation

MAP FINDINGS

Site

Database(s)

EDR ID Number
EPA ID Number

TFX AVIATION INC (Continued)

S109117147

Site Name: TFX AVIATION, INC
Violation Date: 05-09-2017
Citation: HSC 6.95 25505(a)(4) - California Health and Safety Code, Chapter 6.95, Section(s) 25505(a)(4)
Violation Description: Failure to provide initial and annual training to all employees in safety procedures in the event of a release or threatened release of a hazardous material or failure to document and maintain training records for a minimum of three years.
Violation Notes: Returned to compliance on 06/09/2017.
Violation Division: Ventura County Environmental Health
Violation Program: HMRRP
Violation Source: CERS,

Evaluation:

Eval General Type: Compliance Evaluation Inspection
Eval Date: 02-02-2016
Violations Found: No
Eval Type: Routine done by local agency
Eval Notes: Not reported
Eval Division: Ventura County Environmental Health
Eval Program: HMRRP
Eval Source: CERS,

Eval General Type: Compliance Evaluation Inspection
Eval Date: 02-02-2016
Violations Found: No
Eval Type: Routine done by local agency
Eval Notes: Not reported
Eval Division: Ventura County Environmental Health
Eval Program: PBR
Eval Source: CERS,

Eval General Type: Compliance Evaluation Inspection
Eval Date: 04-15-2014
Violations Found: Yes
Eval Type: Routine done by local agency
Eval Notes: Not reported
Eval Division: Ventura County Environmental Health
Eval Program: PBR
Eval Source: CERS,

Eval General Type: Compliance Evaluation Inspection
Eval Date: 05-09-2017
Violations Found: Yes
Eval Type: Routine done by local agency
Eval Notes: Not reported
Eval Division: Ventura County Environmental Health
Eval Program: PBR
Eval Source: CERS,

Eval General Type: Compliance Evaluation Inspection
Eval Date: 07-21-2020
Violations Found: No
Eval Type: Routine done by local agency
Eval Notes: Not reported
Eval Division: Ventura County Environmental Health
Eval Program: HMRRP

Map ID
Direction
Distance
Elevation

MAP FINDINGS

Site

Database(s)

EDR ID Number
EPA ID Number

TFX AVIATION INC (Continued)

S109117147

Eval Source: CERS,

Eval General Type: Compliance Evaluation Inspection
Eval Date: 02-02-2016
Violations Found: No
Eval Type: Routine done by local agency
Eval Notes: Not reported
Eval Division: Ventura County Environmental Health
Eval Program: HW
Eval Source: CERS,

Eval General Type: Compliance Evaluation Inspection
Eval Date: 04-15-2014
Violations Found: No
Eval Type: Routine done by local agency
Eval Notes: Not reported
Eval Division: Ventura County Environmental Health
Eval Program: HMRRP
Eval Source: CERS,

Eval General Type: Compliance Evaluation Inspection
Eval Date: 05-09-2017
Violations Found: Yes
Eval Type: Routine done by local agency
Eval Notes: Not reported
Eval Division: Ventura County Environmental Health
Eval Program: HMRRP
Eval Source: CERS,

Eval General Type: Compliance Evaluation Inspection
Eval Date: 05-09-2017
Violations Found: Yes
Eval Type: Routine done by local agency
Eval Notes: Not reported
Eval Division: Ventura County Environmental Health
Eval Program: HW
Eval Source: CERS,

Eval General Type: Compliance Evaluation Inspection
Eval Date: 07-21-2020
Violations Found: No
Eval Type: Routine done by local agency
Eval Notes: Not reported
Eval Division: Ventura County Environmental Health
Eval Program: HW
Eval Source: CERS,

Eval General Type: Compliance Evaluation Inspection
Eval Date: 04-15-2014
Violations Found: No
Eval Type: Routine done by local agency
Eval Notes: Not reported
Eval Division: Ventura County Environmental Health
Eval Program: HW
Eval Source: CERS,

Map ID
Direction
Distance
Elevation

MAP FINDINGS

Site

Database(s)

EDR ID Number
EPA ID Number

TFX AVIATION INC (Continued)

S109117147

Coordinates:

Site ID: 74746
Facility Name: TFX AVIATION, INC
Env Int Type Code: HWG
Program ID: 10331719
Coord Name: Not reported
Ref Point Type Desc: Center of a facility or station.,
Latitude: 34.189790
Longitude: -118.941440

Affiliation:

Affiliation Type Desc: Document Preparer
Entity Name: Alex Jegottka
Entity Title: Not reported
Affiliation Address: Not reported
Affiliation City: Not reported
Affiliation State: Not reported
Affiliation Country: Not reported
Affiliation Zip: Not reported
Affiliation Phone: ,

Affiliation Type Desc: Environmental Contact
Entity Name: ALEX JEGOTTKA
Entity Title: Not reported
Affiliation Address: 3085 OLD CONEJO RD
Affiliation City: NEWBURY PARK
Affiliation State: CA
Affiliation Country: Not reported
Affiliation Zip: 91320
Affiliation Phone: ,

Affiliation Type Desc: Parent Corporation
Entity Name: TFX AVIATION, INC
Entity Title: Not reported
Affiliation Address: Not reported
Affiliation City: Not reported
Affiliation State: Not reported
Affiliation Country: Not reported
Affiliation Zip: Not reported
Affiliation Phone: ,

Affiliation Type Desc: CUPA District
Entity Name: Ventura County Environmental Health
Entity Title: Not reported
Affiliation Address: 800 South Victoria Avenue
Affiliation City: Ventura
Affiliation State: CA
Affiliation Country: Not reported
Affiliation Zip: 93009
Affiliation Phone: (805) 654-2813,

Affiliation Type Desc: Identification Signer
Entity Name: Alex Jegottka
Entity Title: Agent for TFX Aviation
Affiliation Address: Not reported
Affiliation City: Not reported

Map ID
Direction
Distance
Elevation

MAP FINDINGS

Site

Database(s)

EDR ID Number
EPA ID Number

TFX AVIATION INC (Continued)

S109117147

Affiliation State: Not reported
Affiliation Country: Not reported
Affiliation Zip: Not reported
Affiliation Phone: ,

Affiliation Type Desc: Legal Owner
Entity Name: TFX AVIATION, INC
Entity Title: Not reported
Affiliation Address: 3085 OLD CONEJO RD
Affiliation City: NEWBURY PARK
Affiliation State: CA
Affiliation Country: United States
Affiliation Zip: 91320
Affiliation Phone: (805) 499-7033,

Affiliation Type Desc: Operator
Entity Name: TFX AVIATION, INC
Entity Title: Not reported
Affiliation Address: Not reported
Affiliation City: Not reported
Affiliation State: Not reported
Affiliation Country: Not reported
Affiliation Zip: Not reported
Affiliation Phone: (805) 499-7033,

Affiliation Type Desc: Facility Mailing Address
Entity Name: Mailing Address
Entity Title: Not reported
Affiliation Address: 3085 OLD CONEJO RD
Affiliation City: NEWBURY PARK
Affiliation State: CA
Affiliation Country: Not reported
Affiliation Zip: 91320
Affiliation Phone: ,

Affiliation Type Desc: Onsite Treatment Unit Owner Operator
Entity Name: ALEX JEGOTTKA
Entity Title: AGENT
Affiliation Address: Not reported
Affiliation City: Not reported
Affiliation State: Not reported
Affiliation Country: Not reported
Affiliation Zip: Not reported
Affiliation Phone: ,

Name: TELAIR INTERNATIONAL
Address: 3085 OLD CONEJO RD
City,State,Zip: NEWBURY PARK, CA 913200000
Site ID: 343776
CERS ID: 80001576
CERS Description: Corrective Action

Affiliation:
Affiliation Type Desc: Supervisor
Entity Name: FARSHAD VAKILI
Entity Title: Not reported
Affiliation Address: Not reported

Map ID
 Direction
 Distance
 Elevation

MAP FINDINGS

Site

Database(s)

EDR ID Number
 EPA ID Number

TFX AVIATION INC (Continued)

S109117147

Affiliation City: Not reported
 Affiliation State: Not reported
 Affiliation Country: Not reported
 Affiliation Zip: Not reported
 Affiliation Phone: ,

 Affiliation Type Desc: Lead Project Manager
 Entity Name: WILLIAM VEILE
 Entity Title: Not reported
 Affiliation Address: Not reported
 Affiliation City: Not reported
 Affiliation State: Not reported
 Affiliation Country: Not reported
 Affiliation Zip: Not reported
 Affiliation Phone: ,

X135
WSW
1/2-1
0.770 mi.
4063 ft.
Relative:
Lower
Actual:
666 ft.

TELAIR INTERNATIONAL
3303 OLD CONEJO RD
NEWBURY PARK, CA 91320
Site 2 of 2 in cluster X

CORRACTS **1000283245**
RCRA-TSDF **CAD008383127**
RCRA-VSQQ
US INST CONTROLS
CA ENVIROSTOR
CA LUST
CA CPS-SLIC
CA SWEEPS UST
CA FID UST
CA DEED
US FIN ASSUR
2020 COR ACTION
RAATS
ICIS
FINDS
ECHO
CA VENTURA CO. BWT
CA HIST CORTESE
CA MED WASTE VENTURA
CA CERS

CORRACTS:
 Name: TFX AVIATION INC
 Address: 3085 OLD CONEJO RD
 Address 2: Not reported
 EPA ID: CAD008383127
 Area Name: ENTIRE FACILITY
 Corrective Action: INSTITUTIONAL CONTROLS ESTABLISHED-INFORMATIONAL DEVICE
 Actual Date: 19930201
 Air Release Indicator: Not reported
 Groundwater Release Indicator: Not reported
 Soil Release Indicator: Not reported
 Surface Water Release Indicator: Not reported

 Name: TFX AVIATION INC
 Address: 3085 OLD CONEJO RD
 Address 2: Not reported
 EPA ID: CAD008383127
 Area Name: ENTIRE FACILITY
 Corrective Action: INSTITUTIONAL CONTROLS ESTABLISHED-PROPRIETARY CONTROL
 Actual Date: 20050526

Map ID
Direction
Distance
Elevation

MAP FINDINGS

Site

Database(s)

EDR ID Number
EPA ID Number

TELAIR INTERNATIONAL (Continued)

1000283245

Air Release Indicator: Not reported
Groundwater Release Indicator: Not reported
Soil Release Indicator: Not reported
Surface Water Release Indicator: Not reported

Name: TFX AVIATION INC
Address: 3085 OLD CONEJO RD
Address 2: Not reported
EPA ID: CAD008383127
Area Name: ENTIRE FACILITY
Corrective Action: INVESTIGATION COMPLETE
Actual Date: 19970430
Air Release Indicator: Not reported
Groundwater Release Indicator: Not reported
Soil Release Indicator: Not reported
Surface Water Release Indicator: Not reported

Name: TFX AVIATION INC
Address: 3085 OLD CONEJO RD
Address 2: Not reported
EPA ID: CAD008383127
Area Name: ENTIRE FACILITY
Corrective Action: CMS COMPLETE
Actual Date: 19980115
Air Release Indicator: Not reported
Groundwater Release Indicator: Not reported
Soil Release Indicator: Not reported
Surface Water Release Indicator: Not reported

Name: TFX AVIATION INC
Address: 3085 OLD CONEJO RD
Address 2: Not reported
EPA ID: CAD008383127
Area Name: ENTIRE FACILITY
Corrective Action: REMEDY CONSTRUCTION-REMEDY CONSTRUCTED
Actual Date: 20090922
Air Release Indicator: Not reported
Groundwater Release Indicator: Not reported
Soil Release Indicator: Not reported
Surface Water Release Indicator: Not reported

Name: TFX AVIATION INC
Address: 3085 OLD CONEJO RD
Address 2: Not reported
EPA ID: CAD008383127
Area Name: ENTIRE FACILITY
Corrective Action: HUMAN EXPOSURES CONTROLLED DETERMINATION-YES, APPLICABLE AS OF THIS DATE
Actual Date: 20000515
Air Release Indicator: Not reported
Groundwater Release Indicator: Not reported
Soil Release Indicator: Not reported
Surface Water Release Indicator: Not reported

Name: TFX AVIATION INC
Address: 3085 OLD CONEJO RD
Address 2: Not reported

Map ID
Direction
Distance
Elevation

MAP FINDINGS

Site

Database(s)

EDR ID Number
EPA ID Number

TELAIR INTERNATIONAL (Continued)

1000283245

EPA ID: CAD008383127
Area Name: ENTIRE FACILITY
Corrective Action: RELEASE TO GW CONTROLLED DETERMINATION-YES, APPLICABLE AS OF THIS DATE
Actual Date: 20000515
Air Release Indicator: Not reported
Groundwater Release Indicator: Not reported
Soil Release Indicator: Not reported
Surface Water Release Indicator: Not reported

RCRA-VSQG:

Date Form Received by Agency: 20200225
Handler Name: TFX AVIATION INC
Handler Address: 3085 OLD CONEJO RD
Handler City,State,Zip: NEWBURY PARK, CA 91320-0000
EPA ID: CAD008383127
Contact Name: ALEX JEGOTTKA
Contact Address: OLD CONEJO RRD
Contact City,State,Zip: NEWBURY PARK, CA 91320
Contact Telephone: 805-499-7033
Contact Fax: Not reported
Contact Email: ALEX.JEGOTTKA@TELEFLEX.COM
Contact Title: AGENT
EPA Region: 09
Land Type: Private
Federal Waste Generator Description: Conditionally Exempt Small Quantity Generator
Non-Notifier: Not reported
Biennial Report Cycle: 2019
Accessibility: Not reported
Active Site Indicator: Handler Activities, Permitting Activities, Corrective Action Activities
State District Owner: Not reported
State District: Not reported
Mailing Address: OLD CONEJO RD
Mailing City,State,Zip: NEWBURY PARK, CA 91320
Owner Name: TELEFLEX INC.
Owner Type: Private
Operator Name: TFX AVIATION
Operator Type: Private
Short-Term Generator Activity: No
Importer Activity: No
Mixed Waste Generator: No
Transporter Activity: No
Transfer Facility Activity: No
Recycler Activity with Storage: No
Small Quantity On-Site Burner Exemption: No
Smelting Melting and Refining Furnace Exemption: No
Underground Injection Control: No
Off-Site Waste Receipt: No
Universal Waste Indicator: No
Universal Waste Destination Facility: No
Federal Universal Waste: No
Active Site Fed-Reg Treatment Storage and Disposal Facility: Land Disposal
Active Site Converter Treatment storage and Disposal Facility: Not reported
Active Site State-Reg Treatment Storage and Disposal Facility: Not reported
Active Site State-Reg Handler: ---
Federal Facility Indicator: Not reported
Hazardous Secondary Material Indicator: N

Map ID
 Direction
 Distance
 Elevation

MAP FINDINGS

Site

Database(s)

EDR ID Number
 EPA ID Number

TELAIR INTERNATIONAL (Continued)

1000283245

Sub-Part K Indicator:	Not reported
Commercial TSD Indicator:	No
Treatment Storage and Disposal Type:	Land Disposal, Storage
2018 GPRA Permit Baseline:	Accomplished
2018 GPRA Renewals Baseline:	Accomplished
Permit Renewals Workload Universe:	Not reported
Permit Workload Universe:	Not reported
Permit Progress Universe:	Land Disposal, Storage
Post-Closure Workload Universe:	Land Disposal
Closure Workload Universe:	Not reported
202 GPRA Corrective Action Baseline:	Yes
Corrective Action Workload Universe:	Yes
Subject to Corrective Action Universe:	Yes
Non-TSDFs Where RCRA CA has Been Imposed Universe:	No
TSDFs Potentially Subject to CA Under 3004 (u)/(v) Universe:	Yes
TSDFs Only Subject to CA under Discretionary Auth Universe:	No
Corrective Action Priority Ranking:	No NCAPS ranking
Environmental Control Indicator:	No
Institutional Control Indicator:	Yes
Human Exposure Controls Indicator:	Yes
Groundwater Controls Indicator:	Yes
Operating TSDF Universe:	Not reported
Full Enforcement Universe:	Land Disposal
Significant Non-Complier Universe:	No
Unaddressed Significant Non-Complier Universe:	No
Addressed Significant Non-Complier Universe:	No
Significant Non-Complier With a Compliance Schedule Universe:	No
Financial Assurance Required:	Corrective Action, Post-Closure Care
Handler Date of Last Change:	20211228
Recognized Trader-Importer:	No
Recognized Trader-Exporter:	No
Importer of Spent Lead Acid Batteries:	No
Exporter of Spent Lead Acid Batteries:	No
Recycler Activity Without Storage:	No
Manifest Broker:	No
Sub-Part P Indicator:	No

Biennial: List of Years

Year: 2019

[Click Here for Biennial Reporting System Data:](#)

Year: 2017

[Click Here for Biennial Reporting System Data:](#)

Year: 2015

[Click Here for Biennial Reporting System Data:](#)

Hazardous Waste Summary:

Waste Code: D007
 Waste Description: CHROMIUM

Waste Code: D039
 Waste Description: TETRACHLOROETHYLENE

Waste Code: F001

Map ID
Direction
Distance
Elevation

MAP FINDINGS

Site

Database(s)

EDR ID Number
EPA ID Number

TELAIR INTERNATIONAL (Continued)

1000283245

Waste Description: THE FOLLOWING SPENT HALOGENATED SOLVENTS USED IN DEGREASING: TETRACHLOROETHYLENE, TRICHLORETHYLENE, METHYLENE CHLORIDE, 1,1,1-TRICHLOROETHANE, CARBON TETRACHLORIDE AND CHLORINATED FLUOROCARBONS; ALL SPENT SOLVENT MIXTURES/BLENDS USED IN DEGREASING CONTAINING, BEFORE USE, A TOTAL OF TEN PERCENT OR MORE (BY VOLUME) OF ONE OR MORE OF THE ABOVE HALOGENATED SOLVENTS OR THOSE SOLVENTS LISTED IN F002, F004, AND F005; AND STILL BOTTOMS FROM THE RECOVERY OF THESE SPENT SOLVENTS AND SPENT SOLVENT MIXTURES.

Handler - Owner Operator:

Owner/Operator Indicator: Operator
Owner/Operator Name: TFX AVIATION
Legal Status: Private
Date Became Current: 19860901
Date Ended Current: Not reported
Owner/Operator Address: Not reported
Owner/Operator City,State,Zip: Not reported
Owner/Operator Telephone: Not reported
Owner/Operator Telephone Ext: Not reported
Owner/Operator Fax: Not reported
Owner/Operator Email: Not reported

Owner/Operator Indicator: Owner
Owner/Operator Name: TFX AVIATION
Legal Status: Private
Date Became Current: 19860901
Date Ended Current: Not reported
Owner/Operator Address: 3085 OLD CONEJO RD
Owner/Operator City,State,Zip: NEWBURY PARK, CA 91320
Owner/Operator Telephone: 805-499-7033
Owner/Operator Telephone Ext: Not reported
Owner/Operator Fax: Not reported
Owner/Operator Email: Not reported

Owner/Operator Indicator: Operator
Owner/Operator Name: TFX AVIATION
Legal Status: Private
Date Became Current: 19860502
Date Ended Current: Not reported
Owner/Operator Address: Not reported
Owner/Operator City,State,Zip: Not reported
Owner/Operator Telephone: Not reported
Owner/Operator Telephone Ext: Not reported
Owner/Operator Fax: Not reported
Owner/Operator Email: Not reported

Owner/Operator Indicator: Owner
Owner/Operator Name: TELAIR INTERNATIONAL
Legal Status: Private
Date Became Current: Not reported
Date Ended Current: Not reported
Owner/Operator Address: 1950 WILLIAMS DR
Owner/Operator City,State,Zip: OXNARD, CA 93030
Owner/Operator Telephone: 805-988-1902
Owner/Operator Telephone Ext: Not reported
Owner/Operator Fax: Not reported
Owner/Operator Email: Not reported

Map ID
Direction
Distance
Elevation

MAP FINDINGS

Site

Database(s)

EDR ID Number
EPA ID Number

TELAIR INTERNATIONAL (Continued)

1000283245

Owner/Operator Indicator:	Owner
Owner/Operator Name:	WENDY ROAD OFFICE DEVE LLC
Legal Status:	Private
Date Became Current:	20100701
Date Ended Current:	Not reported
Owner/Operator Address:	2200 SEPULVEDA BLVD
Owner/Operator City,State,Zip:	TORRANCE, CA 90501
Owner/Operator Telephone:	310-784-3033
Owner/Operator Telephone Ext:	Not reported
Owner/Operator Fax:	Not reported
Owner/Operator Email:	Not reported
Owner/Operator Indicator:	Operator
Owner/Operator Name:	TFX AVIATION
Legal Status:	Private
Date Became Current:	19860101
Date Ended Current:	Not reported
Owner/Operator Address:	3085 OLD CONEJO RD
Owner/Operator City,State,Zip:	NEWBURY PARK, CA 91320
Owner/Operator Telephone:	805-499-7033
Owner/Operator Telephone Ext:	Not reported
Owner/Operator Fax:	Not reported
Owner/Operator Email:	ALEX.JEGOTTKA@TELEFLEX.COM
Owner/Operator Indicator:	Operator
Owner/Operator Name:	TFX AVIATION
Legal Status:	Private
Date Became Current:	19860101
Date Ended Current:	Not reported
Owner/Operator Address:	3085 OLD CONEJO RD
Owner/Operator City,State,Zip:	NEWBURY PARK, CA 91320
Owner/Operator Telephone:	805-499-7033
Owner/Operator Telephone Ext:	Not reported
Owner/Operator Fax:	Not reported
Owner/Operator Email:	ALEX.JEGOTTKA@TELEFLEX.COM
Owner/Operator Indicator:	Owner
Owner/Operator Name:	TELEFLEX INC.
Legal Status:	Private
Date Became Current:	19860101
Date Ended Current:	Not reported
Owner/Operator Address:	3085 OLD CONEJO RD
Owner/Operator City,State,Zip:	NEWBURY PARK, CA 91320
Owner/Operator Telephone:	805-499-7033
Owner/Operator Telephone Ext:	Not reported
Owner/Operator Fax:	Not reported
Owner/Operator Email:	ALEX.JEGOTTKA@TELEFLEX.COM
Owner/Operator Indicator:	Owner
Owner/Operator Name:	TELEFLEX INC.
Legal Status:	Private
Date Became Current:	19860101
Date Ended Current:	Not reported
Owner/Operator Address:	3085 OLD CONEJO RD
Owner/Operator City,State,Zip:	NEWBURY PARK, CA 91320
Owner/Operator Telephone:	805-499-7033
Owner/Operator Telephone Ext:	Not reported

Map ID
Direction
Distance
Elevation

MAP FINDINGS

Site

Database(s)

EDR ID Number
EPA ID Number

TELAIR INTERNATIONAL (Continued)

1000283245

Owner/Operator Fax: Not reported
Owner/Operator Email: ALEX.JEGOTTKA@TELEFLEX.COM

Owner/Operator Indicator: Operator
Owner/Operator Name: TALLEY CORPORATION THE
Legal Status: Private
Date Became Current: Not reported
Date Ended Current: Not reported
Owner/Operator Address: 3303 OLD CONEJO ROAD
Owner/Operator City,State,Zip: CITY NOT REPORTED, CA 99999
Owner/Operator Telephone: 805-498-2121
Owner/Operator Telephone Ext: Not reported
Owner/Operator Fax: Not reported
Owner/Operator Email: Not reported

Historic Generators:

Receive Date: 20161227
Handler Name: TFX AVIATION
Federal Waste Generator Description: Large Quantity Generator
State District Owner: Not reported
Large Quantity Handler of Universal Waste: Yes
Recognized Trader Importer: No
Recognized Trader Exporter: No
Spent Lead Acid Battery Importer: No
Spent Lead Acid Battery Exporter: No
Current Record: No
Non Storage Recycler Activity: Not reported
Electronic Manifest Broker: Not reported

Receive Date: 20190219
Handler Name: TFX AVIATION INC
Federal Waste Generator Description: Conditionally Exempt Small Quantity Generator
State District Owner: Not reported
Large Quantity Handler of Universal Waste: No
Recognized Trader Importer: No
Recognized Trader Exporter: No
Spent Lead Acid Battery Importer: No
Spent Lead Acid Battery Exporter: No
Current Record: No
Non Storage Recycler Activity: No
Electronic Manifest Broker: No

Receive Date: 20200225
Handler Name: TFX AVIATION INC
Federal Waste Generator Description: Conditionally Exempt Small Quantity Generator
State District Owner: Not reported
Large Quantity Handler of Universal Waste: No
Recognized Trader Importer: No
Recognized Trader Exporter: No
Spent Lead Acid Battery Importer: No
Spent Lead Acid Battery Exporter: No
Current Record: Yes
Non Storage Recycler Activity: No
Electronic Manifest Broker: No

Receive Date: 19960901
Handler Name: TELAIR INTERNATIONAL

Map ID
Direction
Distance
Elevation

MAP FINDINGS

Site

Database(s)

EDR ID Number
EPA ID Number

TELAIR INTERNATIONAL (Continued)

1000283245

Federal Waste Generator Description: Small Quantity Generator
State District Owner: Not reported
Large Quantity Handler of Universal Waste: No
Recognized Trader Importer: No
Recognized Trader Exporter: No
Spent Lead Acid Battery Importer: No
Spent Lead Acid Battery Exporter: No
Current Record: No
Non Storage Recycler Activity: Not reported
Electronic Manifest Broker: Not reported

Receive Date: 20000711
Handler Name: TELAIR INTERNATIONAL
Federal Waste Generator Description: Small Quantity Generator
State District Owner: Not reported
Large Quantity Handler of Universal Waste: No
Recognized Trader Importer: No
Recognized Trader Exporter: No
Spent Lead Acid Battery Importer: No
Spent Lead Acid Battery Exporter: No
Current Record: No
Non Storage Recycler Activity: Not reported
Electronic Manifest Broker: Not reported

Receive Date: 20121217
Handler Name: TFX AVIATION
Federal Waste Generator Description: Large Quantity Generator
State District Owner: Not reported
Large Quantity Handler of Universal Waste: No
Recognized Trader Importer: No
Recognized Trader Exporter: No
Spent Lead Acid Battery Importer: No
Spent Lead Acid Battery Exporter: No
Current Record: No
Non Storage Recycler Activity: Not reported
Electronic Manifest Broker: Not reported

Receive Date: 19900911
Handler Name: THE TALLEY CORP
Federal Waste Generator Description: Large Quantity Generator
State District Owner: Not reported
Large Quantity Handler of Universal Waste: No
Recognized Trader Importer: No
Recognized Trader Exporter: No
Spent Lead Acid Battery Importer: No
Spent Lead Acid Battery Exporter: No
Current Record: No
Non Storage Recycler Activity: Not reported
Electronic Manifest Broker: Not reported

List of NAICS Codes and Descriptions:

NAICS Code: 332813
NAICS Description: ELECTROPLATING, PLATING, POLISHING, ANODIZING, AND COLORING

NAICS Code: 332995
NAICS Description: OTHER ORDNANCE AND ACCESSORIES MANUFACTURING

Map ID
 Direction
 Distance
 Elevation

MAP FINDINGS

Site

Database(s)

EDR ID Number
 EPA ID Number

TELAIR INTERNATIONAL (Continued)

1000283245

NAICS Code:	336413
NAICS Description:	OTHER AIRCRAFT PARTS AND AUXILIARY EQUIPMENT MANUFACTURING
NAICS Code:	339112
NAICS Description:	SURGICAL AND MEDICAL INSTRUMENT MANUFACTURING
NAICS Code:	56291
NAICS Description:	REMEDATION SERVICES

Facility Has Received Notices of Violation:

Found Violation:	Yes
Agency Which Determined Violation:	State
Violation Short Description:	TSD - Closure/Post-Closure
Date Violation was Determined:	19900814
Actual Return to Compliance Date:	19911119
Return to Compliance Qualifier:	Observed
Violation Responsible Agency:	State
Scheduled Compliance Date:	Not reported
Enforcement Identifier:	Not reported
Date of Enforcement Action:	Not reported
Enforcement Responsible Agency:	Not reported
Enforcement Docket Number:	Not reported
Enforcement Attorney:	Not reported
Corrective Action Component:	Not reported
Appeal Initiated Date:	Not reported
Appeal Resolution Date:	Not reported
Disposition Status Date:	Not reported
Disposition Status:	Not reported
Disposition Status Description:	Not reported
Consent/Final Order Sequence Number:	Not reported
Consent/Final Order Respondent Name:	Not reported
Consent/Final Order Lead Agency:	Not reported
Enforcement Type:	Not reported
Enforcement Responsible Person:	Not reported
Enforcement Responsible Sub-Organization:	Not reported
SEP Sequence Number:	Not reported
SEP Expenditure Amount:	Not reported
SEP Scheduled Completion Date:	Not reported
SEP Actual Date:	Not reported
SEP Defaulted Date:	Not reported
SEP Type:	Not reported
SEP Type Description:	Not reported
Proposed Amount:	Not reported
Final Monetary Amount:	Not reported
Paid Amount:	Not reported
Final Count:	Not reported
Final Amount:	Not reported

Found Violation:	Yes
Agency Which Determined Violation:	State
Violation Short Description:	LDR - General
Date Violation was Determined:	19890209
Actual Return to Compliance Date:	19911119
Return to Compliance Qualifier:	Observed
Violation Responsible Agency:	State
Scheduled Compliance Date:	Not reported
Enforcement Identifier:	003

Map ID
Direction
Distance
Elevation

MAP FINDINGS

Site

Database(s)

EDR ID Number
EPA ID Number

TELAIR INTERNATIONAL (Continued)

1000283245

Date of Enforcement Action:	19890313
Enforcement Responsible Agency:	State
Enforcement Docket Number:	Not reported
Enforcement Attorney:	Not reported
Corrective Action Component:	No
Appeal Initiated Date:	Not reported
Appeal Resolution Date:	Not reported
Disposition Status Date:	Not reported
Disposition Status:	Not reported
Disposition Status Description:	Not reported
Consent/Final Order Sequence Number:	Not reported
Consent/Final Order Respondent Name:	Not reported
Consent/Final Order Lead Agency:	Not reported
Enforcement Type:	WRITTEN INFORMAL
Enforcement Responsible Person:	R9STA
Enforcement Responsible Sub-Organization:	Not reported
SEP Sequence Number:	Not reported
SEP Expenditure Amount:	Not reported
SEP Scheduled Completion Date:	Not reported
SEP Actual Date:	Not reported
SEP Defaulted Date:	Not reported
SEP Type:	Not reported
SEP Type Description:	Not reported
Proposed Amount:	Not reported
Final Monetary Amount:	Not reported
Paid Amount:	Not reported
Final Count:	Not reported
Final Amount:	Not reported
Found Violation:	No
Agency Which Determined Violation:	Not reported
Violation Short Description:	Not reported
Date Violation was Determined:	Not reported
Actual Return to Compliance Date:	Not reported
Return to Compliance Qualifier:	Not reported
Violation Responsible Agency:	Not reported
Scheduled Compliance Date:	Not reported
Enforcement Identifier:	Not reported
Date of Enforcement Action:	Not reported
Enforcement Responsible Agency:	Not reported
Enforcement Docket Number:	Not reported
Enforcement Attorney:	Not reported
Corrective Action Component:	Not reported
Appeal Initiated Date:	Not reported
Appeal Resolution Date:	Not reported
Disposition Status Date:	Not reported
Disposition Status:	Not reported
Disposition Status Description:	Not reported
Consent/Final Order Sequence Number:	Not reported
Consent/Final Order Respondent Name:	Not reported
Consent/Final Order Lead Agency:	Not reported
Enforcement Type:	Not reported
Enforcement Responsible Person:	Not reported
Enforcement Responsible Sub-Organization:	Not reported
SEP Sequence Number:	Not reported
SEP Expenditure Amount:	Not reported
SEP Scheduled Completion Date:	Not reported

Map ID
Direction
Distance
Elevation

MAP FINDINGS

Site

Database(s)

EDR ID Number
EPA ID Number

TELAIR INTERNATIONAL (Continued)

1000283245

SEP Actual Date:	Not reported
SEP Defaulted Date:	Not reported
SEP Type:	Not reported
SEP Type Description:	Not reported
Proposed Amount:	Not reported
Final Monetary Amount:	Not reported
Paid Amount:	Not reported
Final Count:	Not reported
Final Amount:	Not reported
Found Violation:	Yes
Agency Which Determined Violation:	EPA
Violation Short Description:	TSD - Financial Requirements
Date Violation was Determined:	19920220
Actual Return to Compliance Date:	19920715
Return to Compliance Qualifier:	Observed
Violation Responsible Agency:	EPA
Scheduled Compliance Date:	Not reported
Enforcement Identifier:	010
Date of Enforcement Action:	19920220
Enforcement Responsible Agency:	State
Enforcement Docket Number:	Not reported
Enforcement Attorney:	Not reported
Corrective Action Component:	No
Appeal Initiated Date:	Not reported
Appeal Resolution Date:	Not reported
Disposition Status Date:	Not reported
Disposition Status:	Not reported
Disposition Status Description:	Not reported
Consent/Final Order Sequence Number:	Not reported
Consent/Final Order Respondent Name:	Not reported
Consent/Final Order Lead Agency:	Not reported
Enforcement Type:	WRITTEN INFORMAL
Enforcement Responsible Person:	R9STA
Enforcement Responsible Sub-Organization:	Not reported
SEP Sequence Number:	Not reported
SEP Expenditure Amount:	Not reported
SEP Scheduled Completion Date:	Not reported
SEP Actual Date:	Not reported
SEP Defaulted Date:	Not reported
SEP Type:	Not reported
SEP Type Description:	Not reported
Proposed Amount:	Not reported
Final Monetary Amount:	Not reported
Paid Amount:	Not reported
Final Count:	Not reported
Final Amount:	Not reported
Found Violation:	Yes
Agency Which Determined Violation:	State
Violation Short Description:	LDR - General
Date Violation was Determined:	19890209
Actual Return to Compliance Date:	19911119
Return to Compliance Qualifier:	Observed
Violation Responsible Agency:	State
Scheduled Compliance Date:	Not reported
Enforcement Identifier:	Not reported

Map ID
Direction
Distance
Elevation

MAP FINDINGS

Site

Database(s)

EDR ID Number
EPA ID Number

TELAIR INTERNATIONAL (Continued)

1000283245

Date of Enforcement Action:	Not reported
Enforcement Responsible Agency:	Not reported
Enforcement Docket Number:	Not reported
Enforcement Attorney:	Not reported
Corrective Action Component:	Not reported
Appeal Initiated Date:	Not reported
Appeal Resolution Date:	Not reported
Disposition Status Date:	Not reported
Disposition Status:	Not reported
Disposition Status Description:	Not reported
Consent/Final Order Sequence Number:	Not reported
Consent/Final Order Respondent Name:	Not reported
Consent/Final Order Lead Agency:	Not reported
Enforcement Type:	Not reported
Enforcement Responsible Person:	Not reported
Enforcement Responsible Sub-Organization:	Not reported
SEP Sequence Number:	Not reported
SEP Expenditure Amount:	Not reported
SEP Scheduled Completion Date:	Not reported
SEP Actual Date:	Not reported
SEP Defaulted Date:	Not reported
SEP Type:	Not reported
SEP Type Description:	Not reported
Proposed Amount:	Not reported
Final Monetary Amount:	Not reported
Paid Amount:	Not reported
Final Count:	Not reported
Final Amount:	Not reported
Found Violation:	Yes
Agency Which Determined Violation:	EPA
Violation Short Description:	TSD - Financial Requirements
Date Violation was Determined:	19911122
Actual Return to Compliance Date:	19921106
Return to Compliance Qualifier:	Observed
Violation Responsible Agency:	EPA
Scheduled Compliance Date:	Not reported
Enforcement Identifier:	009
Date of Enforcement Action:	19911122
Enforcement Responsible Agency:	State
Enforcement Docket Number:	Not reported
Enforcement Attorney:	Not reported
Corrective Action Component:	No
Appeal Initiated Date:	Not reported
Appeal Resolution Date:	Not reported
Disposition Status Date:	Not reported
Disposition Status:	Not reported
Disposition Status Description:	Not reported
Consent/Final Order Sequence Number:	Not reported
Consent/Final Order Respondent Name:	Not reported
Consent/Final Order Lead Agency:	Not reported
Enforcement Type:	WRITTEN INFORMAL
Enforcement Responsible Person:	R9STA
Enforcement Responsible Sub-Organization:	Not reported
SEP Sequence Number:	Not reported
SEP Expenditure Amount:	Not reported
SEP Scheduled Completion Date:	Not reported

Map ID
Direction
Distance
Elevation

MAP FINDINGS

Site

Database(s)

EDR ID Number
EPA ID Number

TELAIR INTERNATIONAL (Continued)

1000283245

SEP Actual Date: Not reported
SEP Defaulted Date: Not reported
SEP Type: Not reported
SEP Type Description: Not reported
Proposed Amount: Not reported
Final Monetary Amount: Not reported
Paid Amount: Not reported
Final Count: Not reported
Final Amount: Not reported

Found Violation: No
Agency Which Determined Violation: Not reported
Violation Short Description: Not reported
Date Violation was Determined: Not reported
Actual Return to Compliance Date: Not reported
Return to Compliance Qualifier: Not reported
Violation Responsible Agency: Not reported
Scheduled Compliance Date: Not reported
Enforcement Identifier: Not reported
Date of Enforcement Action: Not reported
Enforcement Responsible Agency: Not reported
Enforcement Docket Number: Not reported
Enforcement Attorney: Not reported
Corrective Action Component: Not reported
Appeal Initiated Date: Not reported
Appeal Resolution Date: Not reported
Disposition Status Date: Not reported
Disposition Status: Not reported
Disposition Status Description: Not reported
Consent/Final Order Sequence Number: Not reported
Consent/Final Order Respondent Name: Not reported
Consent/Final Order Lead Agency: Not reported
Enforcement Type: Not reported
Enforcement Responsible Person: Not reported
Enforcement Responsible Sub-Organization: Not reported
SEP Sequence Number: Not reported
SEP Expenditure Amount: Not reported
SEP Scheduled Completion Date: Not reported
SEP Actual Date: Not reported
SEP Defaulted Date: Not reported
SEP Type: Not reported
SEP Type Description: Not reported
Proposed Amount: Not reported
Final Monetary Amount: Not reported
Paid Amount: Not reported
Final Count: Not reported
Final Amount: Not reported

Found Violation: No
Agency Which Determined Violation: Not reported
Violation Short Description: Not reported
Date Violation was Determined: Not reported
Actual Return to Compliance Date: Not reported
Return to Compliance Qualifier: Not reported
Violation Responsible Agency: Not reported
Scheduled Compliance Date: Not reported
Enforcement Identifier: Not reported

Map ID
Direction
Distance
Elevation

MAP FINDINGS

Site

Database(s)

EDR ID Number
EPA ID Number

TELAIR INTERNATIONAL (Continued)

1000283245

Date of Enforcement Action:	Not reported
Enforcement Responsible Agency:	Not reported
Enforcement Docket Number:	Not reported
Enforcement Attorney:	Not reported
Corrective Action Component:	Not reported
Appeal Initiated Date:	Not reported
Appeal Resolution Date:	Not reported
Disposition Status Date:	Not reported
Disposition Status:	Not reported
Disposition Status Description:	Not reported
Consent/Final Order Sequence Number:	Not reported
Consent/Final Order Respondent Name:	Not reported
Consent/Final Order Lead Agency:	Not reported
Enforcement Type:	Not reported
Enforcement Responsible Person:	Not reported
Enforcement Responsible Sub-Organization:	Not reported
SEP Sequence Number:	Not reported
SEP Expenditure Amount:	Not reported
SEP Scheduled Completion Date:	Not reported
SEP Actual Date:	Not reported
SEP Defaulted Date:	Not reported
SEP Type:	Not reported
SEP Type Description:	Not reported
Proposed Amount:	Not reported
Final Monetary Amount:	Not reported
Paid Amount:	Not reported
Final Count:	Not reported
Final Amount:	Not reported
Found Violation:	No
Agency Which Determined Violation:	Not reported
Violation Short Description:	Not reported
Date Violation was Determined:	Not reported
Actual Return to Compliance Date:	Not reported
Return to Compliance Qualifier:	Not reported
Violation Responsible Agency:	Not reported
Scheduled Compliance Date:	Not reported
Enforcement Identifier:	Not reported
Date of Enforcement Action:	Not reported
Enforcement Responsible Agency:	Not reported
Enforcement Docket Number:	Not reported
Enforcement Attorney:	Not reported
Corrective Action Component:	Not reported
Appeal Initiated Date:	Not reported
Appeal Resolution Date:	Not reported
Disposition Status Date:	Not reported
Disposition Status:	Not reported
Disposition Status Description:	Not reported
Consent/Final Order Sequence Number:	Not reported
Consent/Final Order Respondent Name:	Not reported
Consent/Final Order Lead Agency:	Not reported
Enforcement Type:	Not reported
Enforcement Responsible Person:	Not reported
Enforcement Responsible Sub-Organization:	Not reported
SEP Sequence Number:	Not reported
SEP Expenditure Amount:	Not reported
SEP Scheduled Completion Date:	Not reported

Map ID
Direction
Distance
Elevation

MAP FINDINGS

Site

Database(s)

EDR ID Number
EPA ID Number

TELAIR INTERNATIONAL (Continued)

1000283245

SEP Actual Date: Not reported
SEP Defaulted Date: Not reported
SEP Type: Not reported
SEP Type Description: Not reported
Proposed Amount: Not reported
Final Monetary Amount: Not reported
Paid Amount: Not reported
Final Count: Not reported
Final Amount: Not reported

Found Violation: No
Agency Which Determined Violation: Not reported
Violation Short Description: Not reported
Date Violation was Determined: Not reported
Actual Return to Compliance Date: Not reported
Return to Compliance Qualifier: Not reported
Violation Responsible Agency: Not reported
Scheduled Compliance Date: Not reported
Enforcement Identifier: Not reported
Date of Enforcement Action: Not reported
Enforcement Responsible Agency: Not reported
Enforcement Docket Number: Not reported
Enforcement Attorney: Not reported
Corrective Action Component: Not reported
Appeal Initiated Date: Not reported
Appeal Resolution Date: Not reported
Disposition Status Date: Not reported
Disposition Status: Not reported
Disposition Status Description: Not reported
Consent/Final Order Sequence Number: Not reported
Consent/Final Order Respondent Name: Not reported
Consent/Final Order Lead Agency: Not reported
Enforcement Type: Not reported
Enforcement Responsible Person: Not reported
Enforcement Responsible Sub-Organization: Not reported
SEP Sequence Number: Not reported
SEP Expenditure Amount: Not reported
SEP Scheduled Completion Date: Not reported
SEP Actual Date: Not reported
SEP Defaulted Date: Not reported
SEP Type: Not reported
SEP Type Description: Not reported
Proposed Amount: Not reported
Final Monetary Amount: Not reported
Paid Amount: Not reported
Final Count: Not reported
Final Amount: Not reported

Found Violation: Yes
Agency Which Determined Violation: State
Violation Short Description: TSD - General
Date Violation was Determined: 19890209
Actual Return to Compliance Date: 19911119
Return to Compliance Qualifier: Observed
Violation Responsible Agency: State
Scheduled Compliance Date: Not reported
Enforcement Identifier: 003

Map ID
Direction
Distance
Elevation

MAP FINDINGS

Site

Database(s)

EDR ID Number
EPA ID Number

TELAIR INTERNATIONAL (Continued)

1000283245

Date of Enforcement Action: 19890313
Enforcement Responsible Agency: State
Enforcement Docket Number: Not reported
Enforcement Attorney: Not reported
Corrective Action Component: No
Appeal Initiated Date: Not reported
Appeal Resolution Date: Not reported
Disposition Status Date: Not reported
Disposition Status: Not reported
Disposition Status Description: Not reported
Consent/Final Order Sequence Number: Not reported
Consent/Final Order Respondent Name: Not reported
Consent/Final Order Lead Agency: Not reported
Enforcement Type: WRITTEN INFORMAL
Enforcement Responsible Person: R9STA
Enforcement Responsible Sub-Organization: Not reported
SEP Sequence Number: Not reported
SEP Expenditure Amount: Not reported
SEP Scheduled Completion Date: Not reported
SEP Actual Date: Not reported
SEP Defaulted Date: Not reported
SEP Type: Not reported
SEP Type Description: Not reported
Proposed Amount: Not reported
Final Monetary Amount: Not reported
Paid Amount: Not reported
Final Count: Not reported
Final Amount: Not reported

Found Violation: Yes
Agency Which Determined Violation: State
Violation Short Description: TSD - Closure/Post-Closure
Date Violation was Determined: 19900814
Actual Return to Compliance Date: 19911119
Return to Compliance Qualifier: Observed
Violation Responsible Agency: State
Scheduled Compliance Date: Not reported
Enforcement Identifier: 006
Date of Enforcement Action: 19900928
Enforcement Responsible Agency: State
Enforcement Docket Number: Not reported
Enforcement Attorney: Not reported
Corrective Action Component: No
Appeal Initiated Date: Not reported
Appeal Resolution Date: Not reported
Disposition Status Date: Not reported
Disposition Status: Not reported
Disposition Status Description: Not reported
Consent/Final Order Sequence Number: Not reported
Consent/Final Order Respondent Name: Not reported
Consent/Final Order Lead Agency: Not reported
Enforcement Type: WRITTEN INFORMAL
Enforcement Responsible Person: R9STA
Enforcement Responsible Sub-Organization: Not reported
SEP Sequence Number: Not reported
SEP Expenditure Amount: Not reported
SEP Scheduled Completion Date: Not reported

Map ID
Direction
Distance
Elevation

MAP FINDINGS

Site

Database(s)

EDR ID Number
EPA ID Number

TELAIR INTERNATIONAL (Continued)

1000283245

SEP Actual Date:	Not reported
SEP Defaulted Date:	Not reported
SEP Type:	Not reported
SEP Type Description:	Not reported
Proposed Amount:	Not reported
Final Monetary Amount:	Not reported
Paid Amount:	Not reported
Final Count:	Not reported
Final Amount:	Not reported
Found Violation:	Yes
Agency Which Determined Violation:	State
Violation Short Description:	TSD IS-Ground-Water Monitoring
Date Violation was Determined:	20060620
Actual Return to Compliance Date:	20070419
Return to Compliance Qualifier:	Documented
Violation Responsible Agency:	State
Scheduled Compliance Date:	Not reported
Enforcement Identifier:	200
Date of Enforcement Action:	20060720
Enforcement Responsible Agency:	State
Enforcement Docket Number:	Not reported
Enforcement Attorney:	Not reported
Corrective Action Component:	No
Appeal Initiated Date:	Not reported
Appeal Resolution Date:	Not reported
Disposition Status Date:	Not reported
Disposition Status:	Not reported
Disposition Status Description:	Not reported
Consent/Final Order Sequence Number:	Not reported
Consent/Final Order Respondent Name:	Not reported
Consent/Final Order Lead Agency:	Not reported
Enforcement Type:	WRITTEN INFORMAL
Enforcement Responsible Person:	Not reported
Enforcement Responsible Sub-Organization:	Not reported
SEP Sequence Number:	Not reported
SEP Expenditure Amount:	Not reported
SEP Scheduled Completion Date:	Not reported
SEP Actual Date:	Not reported
SEP Defaulted Date:	Not reported
SEP Type:	Not reported
SEP Type Description:	Not reported
Proposed Amount:	Not reported
Final Monetary Amount:	Not reported
Paid Amount:	Not reported
Final Count:	Not reported
Final Amount:	Not reported
Found Violation:	Yes
Agency Which Determined Violation:	State
Violation Short Description:	TSD - General
Date Violation was Determined:	19870310
Actual Return to Compliance Date:	19870831
Return to Compliance Qualifier:	Observed
Violation Responsible Agency:	State
Scheduled Compliance Date:	19870524
Enforcement Identifier:	001

Map ID
Direction
Distance
Elevation

MAP FINDINGS

Site

Database(s)

EDR ID Number
EPA ID Number

TELAIR INTERNATIONAL (Continued)

1000283245

Date of Enforcement Action:	19870423
Enforcement Responsible Agency:	State
Enforcement Docket Number:	Not reported
Enforcement Attorney:	Not reported
Corrective Action Component:	No
Appeal Initiated Date:	Not reported
Appeal Resolution Date:	Not reported
Disposition Status Date:	Not reported
Disposition Status:	Not reported
Disposition Status Description:	Not reported
Consent/Final Order Sequence Number:	Not reported
Consent/Final Order Respondent Name:	Not reported
Consent/Final Order Lead Agency:	Not reported
Enforcement Type:	WRITTEN INFORMAL
Enforcement Responsible Person:	R9STA
Enforcement Responsible Sub-Organization:	Not reported
SEP Sequence Number:	Not reported
SEP Expenditure Amount:	Not reported
SEP Scheduled Completion Date:	Not reported
SEP Actual Date:	Not reported
SEP Defaulted Date:	Not reported
SEP Type:	Not reported
SEP Type Description:	Not reported
Proposed Amount:	Not reported
Final Monetary Amount:	Not reported
Paid Amount:	Not reported
Final Count:	Not reported
Final Amount:	Not reported
Found Violation:	Yes
Agency Which Determined Violation:	State
Violation Short Description:	LDR - General
Date Violation was Determined:	19880623
Actual Return to Compliance Date:	19911119
Return to Compliance Qualifier:	Observed
Violation Responsible Agency:	State
Scheduled Compliance Date:	Not reported
Enforcement Identifier:	Not reported
Date of Enforcement Action:	Not reported
Enforcement Responsible Agency:	Not reported
Enforcement Docket Number:	Not reported
Enforcement Attorney:	Not reported
Corrective Action Component:	Not reported
Appeal Initiated Date:	Not reported
Appeal Resolution Date:	Not reported
Disposition Status Date:	Not reported
Disposition Status:	Not reported
Disposition Status Description:	Not reported
Consent/Final Order Sequence Number:	Not reported
Consent/Final Order Respondent Name:	Not reported
Consent/Final Order Lead Agency:	Not reported
Enforcement Type:	Not reported
Enforcement Responsible Person:	Not reported
Enforcement Responsible Sub-Organization:	Not reported
SEP Sequence Number:	Not reported
SEP Expenditure Amount:	Not reported
SEP Scheduled Completion Date:	Not reported

Map ID
Direction
Distance
Elevation

MAP FINDINGS

Site

Database(s)

EDR ID Number
EPA ID Number

TELAIR INTERNATIONAL (Continued)

1000283245

SEP Actual Date:	Not reported
SEP Defaulted Date:	Not reported
SEP Type:	Not reported
SEP Type Description:	Not reported
Proposed Amount:	Not reported
Final Monetary Amount:	Not reported
Paid Amount:	Not reported
Final Count:	Not reported
Final Amount:	Not reported
Found Violation:	Yes
Agency Which Determined Violation:	State
Violation Short Description:	TSD IS-Ground-Water Monitoring
Date Violation was Determined:	19870902
Actual Return to Compliance Date:	19880515
Return to Compliance Qualifier:	Observed
Violation Responsible Agency:	EPA
Scheduled Compliance Date:	Not reported
Enforcement Identifier:	Not reported
Date of Enforcement Action:	Not reported
Enforcement Responsible Agency:	Not reported
Enforcement Docket Number:	Not reported
Enforcement Attorney:	Not reported
Corrective Action Component:	Not reported
Appeal Initiated Date:	Not reported
Appeal Resolution Date:	Not reported
Disposition Status Date:	Not reported
Disposition Status:	Not reported
Disposition Status Description:	Not reported
Consent/Final Order Sequence Number:	Not reported
Consent/Final Order Respondent Name:	Not reported
Consent/Final Order Lead Agency:	Not reported
Enforcement Type:	Not reported
Enforcement Responsible Person:	Not reported
Enforcement Responsible Sub-Organization:	Not reported
SEP Sequence Number:	Not reported
SEP Expenditure Amount:	Not reported
SEP Scheduled Completion Date:	Not reported
SEP Actual Date:	Not reported
SEP Defaulted Date:	Not reported
SEP Type:	Not reported
SEP Type Description:	Not reported
Proposed Amount:	Not reported
Final Monetary Amount:	Not reported
Paid Amount:	Not reported
Final Count:	Not reported
Final Amount:	Not reported
Found Violation:	Yes
Agency Which Determined Violation:	State
Violation Short Description:	TSD - Closure/Post-Closure
Date Violation was Determined:	19890209
Actual Return to Compliance Date:	19911119
Return to Compliance Qualifier:	Observed
Violation Responsible Agency:	State
Scheduled Compliance Date:	Not reported
Enforcement Identifier:	003

Map ID
Direction
Distance
Elevation

MAP FINDINGS

Site

Database(s)

EDR ID Number
EPA ID Number

TELAIR INTERNATIONAL (Continued)

1000283245

Date of Enforcement Action:	19890313
Enforcement Responsible Agency:	State
Enforcement Docket Number:	Not reported
Enforcement Attorney:	Not reported
Corrective Action Component:	No
Appeal Initiated Date:	Not reported
Appeal Resolution Date:	Not reported
Disposition Status Date:	Not reported
Disposition Status:	Not reported
Disposition Status Description:	Not reported
Consent/Final Order Sequence Number:	Not reported
Consent/Final Order Respondent Name:	Not reported
Consent/Final Order Lead Agency:	Not reported
Enforcement Type:	WRITTEN INFORMAL
Enforcement Responsible Person:	R9STA
Enforcement Responsible Sub-Organization:	Not reported
SEP Sequence Number:	Not reported
SEP Expenditure Amount:	Not reported
SEP Scheduled Completion Date:	Not reported
SEP Actual Date:	Not reported
SEP Defaulted Date:	Not reported
SEP Type:	Not reported
SEP Type Description:	Not reported
Proposed Amount:	Not reported
Final Monetary Amount:	Not reported
Paid Amount:	Not reported
Final Count:	Not reported
Final Amount:	Not reported
Found Violation:	Yes
Agency Which Determined Violation:	State
Violation Short Description:	TSD - Financial Requirements
Date Violation was Determined:	20060524
Actual Return to Compliance Date:	20080616
Return to Compliance Qualifier:	Documented
Violation Responsible Agency:	State
Scheduled Compliance Date:	Not reported
Enforcement Identifier:	200
Date of Enforcement Action:	20060525
Enforcement Responsible Agency:	State
Enforcement Docket Number:	Not reported
Enforcement Attorney:	Not reported
Corrective Action Component:	No
Appeal Initiated Date:	Not reported
Appeal Resolution Date:	Not reported
Disposition Status Date:	Not reported
Disposition Status:	Not reported
Disposition Status Description:	Not reported
Consent/Final Order Sequence Number:	Not reported
Consent/Final Order Respondent Name:	Not reported
Consent/Final Order Lead Agency:	Not reported
Enforcement Type:	WRITTEN INFORMAL
Enforcement Responsible Person:	Not reported
Enforcement Responsible Sub-Organization:	Not reported
SEP Sequence Number:	Not reported
SEP Expenditure Amount:	Not reported
SEP Scheduled Completion Date:	Not reported

Map ID
Direction
Distance
Elevation

MAP FINDINGS

Site

Database(s)

EDR ID Number
EPA ID Number

TELAIR INTERNATIONAL (Continued)

1000283245

SEP Actual Date:	Not reported
SEP Defaulted Date:	Not reported
SEP Type:	Not reported
SEP Type Description:	Not reported
Proposed Amount:	Not reported
Final Monetary Amount:	Not reported
Paid Amount:	Not reported
Final Count:	Not reported
Final Amount:	Not reported
Found Violation:	Yes
Agency Which Determined Violation:	State
Violation Short Description:	TSD - General
Date Violation was Determined:	19900814
Actual Return to Compliance Date:	19911119
Return to Compliance Qualifier:	Observed
Violation Responsible Agency:	State
Scheduled Compliance Date:	Not reported
Enforcement Identifier:	Not reported
Date of Enforcement Action:	Not reported
Enforcement Responsible Agency:	Not reported
Enforcement Docket Number:	Not reported
Enforcement Attorney:	Not reported
Corrective Action Component:	Not reported
Appeal Initiated Date:	Not reported
Appeal Resolution Date:	Not reported
Disposition Status Date:	Not reported
Disposition Status:	Not reported
Disposition Status Description:	Not reported
Consent/Final Order Sequence Number:	Not reported
Consent/Final Order Respondent Name:	Not reported
Consent/Final Order Lead Agency:	Not reported
Enforcement Type:	Not reported
Enforcement Responsible Person:	Not reported
Enforcement Responsible Sub-Organization:	Not reported
SEP Sequence Number:	Not reported
SEP Expenditure Amount:	Not reported
SEP Scheduled Completion Date:	Not reported
SEP Actual Date:	Not reported
SEP Defaulted Date:	Not reported
SEP Type:	Not reported
SEP Type Description:	Not reported
Proposed Amount:	Not reported
Final Monetary Amount:	Not reported
Paid Amount:	Not reported
Final Count:	Not reported
Final Amount:	Not reported
Found Violation:	Yes
Agency Which Determined Violation:	State
Violation Short Description:	TSD - Releases from SWMUs
Date Violation was Determined:	20170213
Actual Return to Compliance Date:	20170313
Return to Compliance Qualifier:	Documented
Violation Responsible Agency:	State
Scheduled Compliance Date:	Not reported
Enforcement Identifier:	209

Map ID
Direction
Distance
Elevation

MAP FINDINGS

Site

Database(s)

EDR ID Number
EPA ID Number

TELAIR INTERNATIONAL (Continued)

1000283245

Date of Enforcement Action:	20170213
Enforcement Responsible Agency:	State
Enforcement Docket Number:	Not reported
Enforcement Attorney:	Not reported
Corrective Action Component:	No
Appeal Initiated Date:	Not reported
Appeal Resolution Date:	Not reported
Disposition Status Date:	Not reported
Disposition Status:	Not reported
Disposition Status Description:	Not reported
Consent/Final Order Sequence Number:	Not reported
Consent/Final Order Respondent Name:	Not reported
Consent/Final Order Lead Agency:	Not reported
Enforcement Type:	WRITTEN INFORMAL
Enforcement Responsible Person:	Not reported
Enforcement Responsible Sub-Organization:	Not reported
SEP Sequence Number:	Not reported
SEP Expenditure Amount:	Not reported
SEP Scheduled Completion Date:	Not reported
SEP Actual Date:	Not reported
SEP Defaulted Date:	Not reported
SEP Type:	Not reported
SEP Type Description:	Not reported
Proposed Amount:	Not reported
Final Monetary Amount:	Not reported
Paid Amount:	Not reported
Final Count:	Not reported
Final Amount:	Not reported
Found Violation:	No
Agency Which Determined Violation:	Not reported
Violation Short Description:	Not reported
Date Violation was Determined:	Not reported
Actual Return to Compliance Date:	Not reported
Return to Compliance Qualifier:	Not reported
Violation Responsible Agency:	Not reported
Scheduled Compliance Date:	Not reported
Enforcement Identifier:	Not reported
Date of Enforcement Action:	Not reported
Enforcement Responsible Agency:	Not reported
Enforcement Docket Number:	Not reported
Enforcement Attorney:	Not reported
Corrective Action Component:	Not reported
Appeal Initiated Date:	Not reported
Appeal Resolution Date:	Not reported
Disposition Status Date:	Not reported
Disposition Status:	Not reported
Disposition Status Description:	Not reported
Consent/Final Order Sequence Number:	Not reported
Consent/Final Order Respondent Name:	Not reported
Consent/Final Order Lead Agency:	Not reported
Enforcement Type:	Not reported
Enforcement Responsible Person:	Not reported
Enforcement Responsible Sub-Organization:	Not reported
SEP Sequence Number:	Not reported
SEP Expenditure Amount:	Not reported
SEP Scheduled Completion Date:	Not reported

Map ID
Direction
Distance
Elevation

MAP FINDINGS

Site

Database(s)

EDR ID Number
EPA ID Number

TELAIR INTERNATIONAL (Continued)

1000283245

SEP Actual Date:	Not reported
SEP Defaulted Date:	Not reported
SEP Type:	Not reported
SEP Type Description:	Not reported
Proposed Amount:	Not reported
Final Monetary Amount:	Not reported
Paid Amount:	Not reported
Final Count:	Not reported
Final Amount:	Not reported
Found Violation:	No
Agency Which Determined Violation:	Not reported
Violation Short Description:	Not reported
Date Violation was Determined:	Not reported
Actual Return to Compliance Date:	Not reported
Return to Compliance Qualifier:	Not reported
Violation Responsible Agency:	Not reported
Scheduled Compliance Date:	Not reported
Enforcement Identifier:	Not reported
Date of Enforcement Action:	Not reported
Enforcement Responsible Agency:	Not reported
Enforcement Docket Number:	Not reported
Enforcement Attorney:	Not reported
Corrective Action Component:	Not reported
Appeal Initiated Date:	Not reported
Appeal Resolution Date:	Not reported
Disposition Status Date:	Not reported
Disposition Status:	Not reported
Disposition Status Description:	Not reported
Consent/Final Order Sequence Number:	Not reported
Consent/Final Order Respondent Name:	Not reported
Consent/Final Order Lead Agency:	Not reported
Enforcement Type:	Not reported
Enforcement Responsible Person:	Not reported
Enforcement Responsible Sub-Organization:	Not reported
SEP Sequence Number:	Not reported
SEP Expenditure Amount:	Not reported
SEP Scheduled Completion Date:	Not reported
SEP Actual Date:	Not reported
SEP Defaulted Date:	Not reported
SEP Type:	Not reported
SEP Type Description:	Not reported
Proposed Amount:	Not reported
Final Monetary Amount:	Not reported
Paid Amount:	Not reported
Final Count:	Not reported
Final Amount:	Not reported
Found Violation:	Yes
Agency Which Determined Violation:	State
Violation Short Description:	TSD - Financial Requirements
Date Violation was Determined:	19910522
Actual Return to Compliance Date:	19920715
Return to Compliance Qualifier:	Observed
Violation Responsible Agency:	State
Scheduled Compliance Date:	Not reported
Enforcement Identifier:	014

Map ID
Direction
Distance
Elevation

MAP FINDINGS

Site

Database(s)

EDR ID Number
EPA ID Number

TELAIR INTERNATIONAL (Continued)

1000283245

Date of Enforcement Action:	19920724
Enforcement Responsible Agency:	State
Enforcement Docket Number:	Not reported
Enforcement Attorney:	Not reported
Corrective Action Component:	No
Appeal Initiated Date:	Not reported
Appeal Resolution Date:	Not reported
Disposition Status Date:	Not reported
Disposition Status:	Not reported
Disposition Status Description:	Not reported
Consent/Final Order Sequence Number:	Not reported
Consent/Final Order Respondent Name:	Not reported
Consent/Final Order Lead Agency:	Not reported
Enforcement Type:	WRITTEN INFORMAL
Enforcement Responsible Person:	R9STA
Enforcement Responsible Sub-Organization:	Not reported
SEP Sequence Number:	Not reported
SEP Expenditure Amount:	Not reported
SEP Scheduled Completion Date:	Not reported
SEP Actual Date:	Not reported
SEP Defaulted Date:	Not reported
SEP Type:	Not reported
SEP Type Description:	Not reported
Proposed Amount:	Not reported
Final Monetary Amount:	Not reported
Paid Amount:	Not reported
Final Count:	Not reported
Final Amount:	Not reported
Found Violation:	No
Agency Which Determined Violation:	Not reported
Violation Short Description:	Not reported
Date Violation was Determined:	Not reported
Actual Return to Compliance Date:	Not reported
Return to Compliance Qualifier:	Not reported
Violation Responsible Agency:	Not reported
Scheduled Compliance Date:	Not reported
Enforcement Identifier:	Not reported
Date of Enforcement Action:	Not reported
Enforcement Responsible Agency:	Not reported
Enforcement Docket Number:	Not reported
Enforcement Attorney:	Not reported
Corrective Action Component:	Not reported
Appeal Initiated Date:	Not reported
Appeal Resolution Date:	Not reported
Disposition Status Date:	Not reported
Disposition Status:	Not reported
Disposition Status Description:	Not reported
Consent/Final Order Sequence Number:	Not reported
Consent/Final Order Respondent Name:	Not reported
Consent/Final Order Lead Agency:	Not reported
Enforcement Type:	Not reported
Enforcement Responsible Person:	Not reported
Enforcement Responsible Sub-Organization:	Not reported
SEP Sequence Number:	Not reported
SEP Expenditure Amount:	Not reported
SEP Scheduled Completion Date:	Not reported

Map ID
Direction
Distance
Elevation

MAP FINDINGS

Site

Database(s)

EDR ID Number
EPA ID Number

TELAIR INTERNATIONAL (Continued)

1000283245

SEP Actual Date:	Not reported
SEP Defaulted Date:	Not reported
SEP Type:	Not reported
SEP Type Description:	Not reported
Proposed Amount:	Not reported
Final Monetary Amount:	Not reported
Paid Amount:	Not reported
Final Count:	Not reported
Final Amount:	Not reported
Found Violation:	Yes
Agency Which Determined Violation:	EPA
Violation Short Description:	TSD - Financial Requirements
Date Violation was Determined:	19911122
Actual Return to Compliance Date:	19921106
Return to Compliance Qualifier:	Observed
Violation Responsible Agency:	EPA
Scheduled Compliance Date:	Not reported
Enforcement Identifier:	013
Date of Enforcement Action:	19920708
Enforcement Responsible Agency:	State
Enforcement Docket Number:	Not reported
Enforcement Attorney:	SCH
Corrective Action Component:	No
Appeal Initiated Date:	Not reported
Appeal Resolution Date:	Not reported
Disposition Status Date:	Not reported
Disposition Status:	Not reported
Disposition Status Description:	Not reported
Consent/Final Order Sequence Number:	Not reported
Consent/Final Order Respondent Name:	Not reported
Consent/Final Order Lead Agency:	Not reported
Enforcement Type:	WRITTEN INFORMAL
Enforcement Responsible Person:	R9STA
Enforcement Responsible Sub-Organization:	Not reported
SEP Sequence Number:	Not reported
SEP Expenditure Amount:	Not reported
SEP Scheduled Completion Date:	Not reported
SEP Actual Date:	Not reported
SEP Defaulted Date:	Not reported
SEP Type:	Not reported
SEP Type Description:	Not reported
Proposed Amount:	Not reported
Final Monetary Amount:	Not reported
Paid Amount:	Not reported
Final Count:	Not reported
Final Amount:	Not reported
Found Violation:	No
Agency Which Determined Violation:	Not reported
Violation Short Description:	Not reported
Date Violation was Determined:	Not reported
Actual Return to Compliance Date:	Not reported
Return to Compliance Qualifier:	Not reported
Violation Responsible Agency:	Not reported
Scheduled Compliance Date:	Not reported
Enforcement Identifier:	Not reported

Map ID
Direction
Distance
Elevation

MAP FINDINGS

Site

Database(s)

EDR ID Number
EPA ID Number

TELAIR INTERNATIONAL (Continued)

1000283245

Date of Enforcement Action:	Not reported
Enforcement Responsible Agency:	Not reported
Enforcement Docket Number:	Not reported
Enforcement Attorney:	Not reported
Corrective Action Component:	Not reported
Appeal Initiated Date:	Not reported
Appeal Resolution Date:	Not reported
Disposition Status Date:	Not reported
Disposition Status:	Not reported
Disposition Status Description:	Not reported
Consent/Final Order Sequence Number:	Not reported
Consent/Final Order Respondent Name:	Not reported
Consent/Final Order Lead Agency:	Not reported
Enforcement Type:	Not reported
Enforcement Responsible Person:	Not reported
Enforcement Responsible Sub-Organization:	Not reported
SEP Sequence Number:	Not reported
SEP Expenditure Amount:	Not reported
SEP Scheduled Completion Date:	Not reported
SEP Actual Date:	Not reported
SEP Defaulted Date:	Not reported
SEP Type:	Not reported
SEP Type Description:	Not reported
Proposed Amount:	Not reported
Final Monetary Amount:	Not reported
Paid Amount:	Not reported
Final Count:	Not reported
Final Amount:	Not reported
Found Violation:	Yes
Agency Which Determined Violation:	State
Violation Short Description:	TSD - Closure/Post-Closure
Date Violation was Determined:	19890209
Actual Return to Compliance Date:	19911119
Return to Compliance Qualifier:	Observed
Violation Responsible Agency:	State
Scheduled Compliance Date:	Not reported
Enforcement Identifier:	Not reported
Date of Enforcement Action:	Not reported
Enforcement Responsible Agency:	Not reported
Enforcement Docket Number:	Not reported
Enforcement Attorney:	Not reported
Corrective Action Component:	Not reported
Appeal Initiated Date:	Not reported
Appeal Resolution Date:	Not reported
Disposition Status Date:	Not reported
Disposition Status:	Not reported
Disposition Status Description:	Not reported
Consent/Final Order Sequence Number:	Not reported
Consent/Final Order Respondent Name:	Not reported
Consent/Final Order Lead Agency:	Not reported
Enforcement Type:	Not reported
Enforcement Responsible Person:	Not reported
Enforcement Responsible Sub-Organization:	Not reported
SEP Sequence Number:	Not reported
SEP Expenditure Amount:	Not reported
SEP Scheduled Completion Date:	Not reported

Map ID
Direction
Distance
Elevation

MAP FINDINGS

Site

Database(s)

EDR ID Number
EPA ID Number

TELAIR INTERNATIONAL (Continued)

1000283245

SEP Actual Date:	Not reported
SEP Defaulted Date:	Not reported
SEP Type:	Not reported
SEP Type Description:	Not reported
Proposed Amount:	Not reported
Final Monetary Amount:	Not reported
Paid Amount:	Not reported
Final Count:	Not reported
Final Amount:	Not reported
Found Violation:	Yes
Agency Which Determined Violation:	State
Violation Short Description:	TSD - General
Date Violation was Determined:	19900814
Actual Return to Compliance Date:	19911119
Return to Compliance Qualifier:	Observed
Violation Responsible Agency:	State
Scheduled Compliance Date:	Not reported
Enforcement Identifier:	006
Date of Enforcement Action:	19900928
Enforcement Responsible Agency:	State
Enforcement Docket Number:	Not reported
Enforcement Attorney:	Not reported
Corrective Action Component:	No
Appeal Initiated Date:	Not reported
Appeal Resolution Date:	Not reported
Disposition Status Date:	Not reported
Disposition Status:	Not reported
Disposition Status Description:	Not reported
Consent/Final Order Sequence Number:	Not reported
Consent/Final Order Respondent Name:	Not reported
Consent/Final Order Lead Agency:	Not reported
Enforcement Type:	WRITTEN INFORMAL
Enforcement Responsible Person:	R9STA
Enforcement Responsible Sub-Organization:	Not reported
SEP Sequence Number:	Not reported
SEP Expenditure Amount:	Not reported
SEP Scheduled Completion Date:	Not reported
SEP Actual Date:	Not reported
SEP Defaulted Date:	Not reported
SEP Type:	Not reported
SEP Type Description:	Not reported
Proposed Amount:	Not reported
Final Monetary Amount:	Not reported
Paid Amount:	Not reported
Final Count:	Not reported
Final Amount:	Not reported
Found Violation:	No
Agency Which Determined Violation:	Not reported
Violation Short Description:	Not reported
Date Violation was Determined:	Not reported
Actual Return to Compliance Date:	Not reported
Return to Compliance Qualifier:	Not reported
Violation Responsible Agency:	Not reported
Scheduled Compliance Date:	Not reported
Enforcement Identifier:	Not reported

Map ID
Direction
Distance
Elevation

MAP FINDINGS

Site

Database(s)

EDR ID Number
EPA ID Number

TELAIR INTERNATIONAL (Continued)

1000283245

Date of Enforcement Action:	Not reported
Enforcement Responsible Agency:	Not reported
Enforcement Docket Number:	Not reported
Enforcement Attorney:	Not reported
Corrective Action Component:	Not reported
Appeal Initiated Date:	Not reported
Appeal Resolution Date:	Not reported
Disposition Status Date:	Not reported
Disposition Status:	Not reported
Disposition Status Description:	Not reported
Consent/Final Order Sequence Number:	Not reported
Consent/Final Order Respondent Name:	Not reported
Consent/Final Order Lead Agency:	Not reported
Enforcement Type:	Not reported
Enforcement Responsible Person:	Not reported
Enforcement Responsible Sub-Organization:	Not reported
SEP Sequence Number:	Not reported
SEP Expenditure Amount:	Not reported
SEP Scheduled Completion Date:	Not reported
SEP Actual Date:	Not reported
SEP Defaulted Date:	Not reported
SEP Type:	Not reported
SEP Type Description:	Not reported
Proposed Amount:	Not reported
Final Monetary Amount:	Not reported
Paid Amount:	Not reported
Final Count:	Not reported
Final Amount:	Not reported
Found Violation:	No
Agency Which Determined Violation:	Not reported
Violation Short Description:	Not reported
Date Violation was Determined:	Not reported
Actual Return to Compliance Date:	Not reported
Return to Compliance Qualifier:	Not reported
Violation Responsible Agency:	Not reported
Scheduled Compliance Date:	Not reported
Enforcement Identifier:	Not reported
Date of Enforcement Action:	Not reported
Enforcement Responsible Agency:	Not reported
Enforcement Docket Number:	Not reported
Enforcement Attorney:	Not reported
Corrective Action Component:	Not reported
Appeal Initiated Date:	Not reported
Appeal Resolution Date:	Not reported
Disposition Status Date:	Not reported
Disposition Status:	Not reported
Disposition Status Description:	Not reported
Consent/Final Order Sequence Number:	Not reported
Consent/Final Order Respondent Name:	Not reported
Consent/Final Order Lead Agency:	Not reported
Enforcement Type:	Not reported
Enforcement Responsible Person:	Not reported
Enforcement Responsible Sub-Organization:	Not reported
SEP Sequence Number:	Not reported
SEP Expenditure Amount:	Not reported
SEP Scheduled Completion Date:	Not reported

Map ID
Direction
Distance
Elevation

MAP FINDINGS

Site

Database(s)

EDR ID Number
EPA ID Number

TELAIR INTERNATIONAL (Continued)

1000283245

SEP Actual Date: Not reported
SEP Defaulted Date: Not reported
SEP Type: Not reported
SEP Type Description: Not reported
Proposed Amount: Not reported
Final Monetary Amount: Not reported
Paid Amount: Not reported
Final Count: Not reported
Final Amount: Not reported

Found Violation: No
Agency Which Determined Violation: Not reported
Violation Short Description: Not reported
Date Violation was Determined: Not reported
Actual Return to Compliance Date: Not reported
Return to Compliance Qualifier: Not reported
Violation Responsible Agency: Not reported
Scheduled Compliance Date: Not reported
Enforcement Identifier: Not reported
Date of Enforcement Action: Not reported
Enforcement Responsible Agency: Not reported
Enforcement Docket Number: Not reported
Enforcement Attorney: Not reported
Corrective Action Component: Not reported
Appeal Initiated Date: Not reported
Appeal Resolution Date: Not reported
Disposition Status Date: Not reported
Disposition Status: Not reported
Disposition Status Description: Not reported
Consent/Final Order Sequence Number: Not reported
Consent/Final Order Respondent Name: Not reported
Consent/Final Order Lead Agency: Not reported
Enforcement Type: Not reported
Enforcement Responsible Person: Not reported
Enforcement Responsible Sub-Organization: Not reported
SEP Sequence Number: Not reported
SEP Expenditure Amount: Not reported
SEP Scheduled Completion Date: Not reported
SEP Actual Date: Not reported
SEP Defaulted Date: Not reported
SEP Type: Not reported
SEP Type Description: Not reported
Proposed Amount: Not reported
Final Monetary Amount: Not reported
Paid Amount: Not reported
Final Count: Not reported
Final Amount: Not reported

Found Violation: No
Agency Which Determined Violation: Not reported
Violation Short Description: Not reported
Date Violation was Determined: Not reported
Actual Return to Compliance Date: Not reported
Return to Compliance Qualifier: Not reported
Violation Responsible Agency: Not reported
Scheduled Compliance Date: Not reported
Enforcement Identifier: Not reported

Map ID
Direction
Distance
Elevation

MAP FINDINGS

Site

Database(s)

EDR ID Number
EPA ID Number

TELAIR INTERNATIONAL (Continued)

1000283245

Date of Enforcement Action:	Not reported
Enforcement Responsible Agency:	Not reported
Enforcement Docket Number:	Not reported
Enforcement Attorney:	Not reported
Corrective Action Component:	Not reported
Appeal Initiated Date:	Not reported
Appeal Resolution Date:	Not reported
Disposition Status Date:	Not reported
Disposition Status:	Not reported
Disposition Status Description:	Not reported
Consent/Final Order Sequence Number:	Not reported
Consent/Final Order Respondent Name:	Not reported
Consent/Final Order Lead Agency:	Not reported
Enforcement Type:	Not reported
Enforcement Responsible Person:	Not reported
Enforcement Responsible Sub-Organization:	Not reported
SEP Sequence Number:	Not reported
SEP Expenditure Amount:	Not reported
SEP Scheduled Completion Date:	Not reported
SEP Actual Date:	Not reported
SEP Defaulted Date:	Not reported
SEP Type:	Not reported
SEP Type Description:	Not reported
Proposed Amount:	Not reported
Final Monetary Amount:	Not reported
Paid Amount:	Not reported
Final Count:	Not reported
Final Amount:	Not reported
Found Violation:	Yes
Agency Which Determined Violation:	State
Violation Short Description:	TSD IS-Ground-Water Monitoring
Date Violation was Determined:	19910308
Actual Return to Compliance Date:	19940510
Return to Compliance Qualifier:	Observed
Violation Responsible Agency:	EPA
Scheduled Compliance Date:	Not reported
Enforcement Identifier:	Not reported
Date of Enforcement Action:	Not reported
Enforcement Responsible Agency:	Not reported
Enforcement Docket Number:	Not reported
Enforcement Attorney:	Not reported
Corrective Action Component:	Not reported
Appeal Initiated Date:	Not reported
Appeal Resolution Date:	Not reported
Disposition Status Date:	Not reported
Disposition Status:	Not reported
Disposition Status Description:	Not reported
Consent/Final Order Sequence Number:	Not reported
Consent/Final Order Respondent Name:	Not reported
Consent/Final Order Lead Agency:	Not reported
Enforcement Type:	Not reported
Enforcement Responsible Person:	Not reported
Enforcement Responsible Sub-Organization:	Not reported
SEP Sequence Number:	Not reported
SEP Expenditure Amount:	Not reported
SEP Scheduled Completion Date:	Not reported

Map ID
Direction
Distance
Elevation

MAP FINDINGS

Site

Database(s)

EDR ID Number
EPA ID Number

TELAIR INTERNATIONAL (Continued)

1000283245

SEP Actual Date:	Not reported
SEP Defaulted Date:	Not reported
SEP Type:	Not reported
SEP Type Description:	Not reported
Proposed Amount:	Not reported
Final Monetary Amount:	Not reported
Paid Amount:	Not reported
Final Count:	Not reported
Final Amount:	Not reported
Found Violation:	Yes
Agency Which Determined Violation:	State
Violation Short Description:	TSD - General
Date Violation was Determined:	19870310
Actual Return to Compliance Date:	19870831
Return to Compliance Qualifier:	Observed
Violation Responsible Agency:	State
Scheduled Compliance Date:	19870524
Enforcement Identifier:	001
Date of Enforcement Action:	19870423
Enforcement Responsible Agency:	State
Enforcement Docket Number:	Not reported
Enforcement Attorney:	Not reported
Corrective Action Component:	No
Appeal Initiated Date:	Not reported
Appeal Resolution Date:	Not reported
Disposition Status Date:	Not reported
Disposition Status:	Not reported
Disposition Status Description:	Not reported
Consent/Final Order Sequence Number:	Not reported
Consent/Final Order Respondent Name:	Not reported
Consent/Final Order Lead Agency:	Not reported
Enforcement Type:	WRITTEN INFORMAL
Enforcement Responsible Person:	R9STA
Enforcement Responsible Sub-Organization:	Not reported
SEP Sequence Number:	Not reported
SEP Expenditure Amount:	Not reported
SEP Scheduled Completion Date:	Not reported
SEP Actual Date:	Not reported
SEP Defaulted Date:	Not reported
SEP Type:	Not reported
SEP Type Description:	Not reported
Proposed Amount:	Not reported
Final Monetary Amount:	Not reported
Paid Amount:	Not reported
Final Count:	Not reported
Final Amount:	Not reported
Found Violation:	No
Agency Which Determined Violation:	Not reported
Violation Short Description:	Not reported
Date Violation was Determined:	Not reported
Actual Return to Compliance Date:	Not reported
Return to Compliance Qualifier:	Not reported
Violation Responsible Agency:	Not reported
Scheduled Compliance Date:	Not reported
Enforcement Identifier:	Not reported

Map ID
Direction
Distance
Elevation

MAP FINDINGS

Site

Database(s)

EDR ID Number
EPA ID Number

TELAIR INTERNATIONAL (Continued)

1000283245

Date of Enforcement Action:	Not reported
Enforcement Responsible Agency:	Not reported
Enforcement Docket Number:	Not reported
Enforcement Attorney:	Not reported
Corrective Action Component:	Not reported
Appeal Initiated Date:	Not reported
Appeal Resolution Date:	Not reported
Disposition Status Date:	Not reported
Disposition Status:	Not reported
Disposition Status Description:	Not reported
Consent/Final Order Sequence Number:	Not reported
Consent/Final Order Respondent Name:	Not reported
Consent/Final Order Lead Agency:	Not reported
Enforcement Type:	Not reported
Enforcement Responsible Person:	Not reported
Enforcement Responsible Sub-Organization:	Not reported
SEP Sequence Number:	Not reported
SEP Expenditure Amount:	Not reported
SEP Scheduled Completion Date:	Not reported
SEP Actual Date:	Not reported
SEP Defaulted Date:	Not reported
SEP Type:	Not reported
SEP Type Description:	Not reported
Proposed Amount:	Not reported
Final Monetary Amount:	Not reported
Paid Amount:	Not reported
Final Count:	Not reported
Final Amount:	Not reported
Found Violation:	Yes
Agency Which Determined Violation:	State
Violation Short Description:	TSD IS-Ground-Water Monitoring
Date Violation was Determined:	20060620
Actual Return to Compliance Date:	20070419
Return to Compliance Qualifier:	Documented
Violation Responsible Agency:	State
Scheduled Compliance Date:	Not reported
Enforcement Identifier:	501
Date of Enforcement Action:	20061006
Enforcement Responsible Agency:	State
Enforcement Docket Number:	Not reported
Enforcement Attorney:	Not reported
Corrective Action Component:	No
Appeal Initiated Date:	Not reported
Appeal Resolution Date:	Not reported
Disposition Status Date:	Not reported
Disposition Status:	Not reported
Disposition Status Description:	Not reported
Consent/Final Order Sequence Number:	Not reported
Consent/Final Order Respondent Name:	Not reported
Consent/Final Order Lead Agency:	Not reported
Enforcement Type:	Not reported
Enforcement Responsible Person:	Not reported
Enforcement Responsible Sub-Organization:	Not reported
SEP Sequence Number:	Not reported
SEP Expenditure Amount:	Not reported
SEP Scheduled Completion Date:	Not reported

Map ID
 Direction
 Distance
 Elevation

MAP FINDINGS

Site

Database(s)

EDR ID Number
 EPA ID Number

TELAIR INTERNATIONAL (Continued)

1000283245

SEP Actual Date:	Not reported
SEP Defaulted Date:	Not reported
SEP Type:	Not reported
SEP Type Description:	Not reported
Proposed Amount:	Not reported
Final Monetary Amount:	Not reported
Paid Amount:	Not reported
Final Count:	Not reported
Final Amount:	Not reported
Found Violation:	No
Agency Which Determined Violation:	Not reported
Violation Short Description:	Not reported
Date Violation was Determined:	Not reported
Actual Return to Compliance Date:	Not reported
Return to Compliance Qualifier:	Not reported
Violation Responsible Agency:	Not reported
Scheduled Compliance Date:	Not reported
Enforcement Identifier:	Not reported
Date of Enforcement Action:	Not reported
Enforcement Responsible Agency:	Not reported
Enforcement Docket Number:	Not reported
Enforcement Attorney:	Not reported
Corrective Action Component:	Not reported
Appeal Initiated Date:	Not reported
Appeal Resolution Date:	Not reported
Disposition Status Date:	Not reported
Disposition Status:	Not reported
Disposition Status Description:	Not reported
Consent/Final Order Sequence Number:	Not reported
Consent/Final Order Respondent Name:	Not reported
Consent/Final Order Lead Agency:	Not reported
Enforcement Type:	Not reported
Enforcement Responsible Person:	Not reported
Enforcement Responsible Sub-Organization:	Not reported
SEP Sequence Number:	Not reported
SEP Expenditure Amount:	Not reported
SEP Scheduled Completion Date:	Not reported
SEP Actual Date:	Not reported
SEP Defaulted Date:	Not reported
SEP Type:	Not reported
SEP Type Description:	Not reported
Proposed Amount:	Not reported
Final Monetary Amount:	Not reported
Paid Amount:	Not reported
Final Count:	Not reported
Final Amount:	Not reported
Found Violation:	Yes
Agency Which Determined Violation:	State
Violation Short Description:	TSD - Releases from SWMUs
Date Violation was Determined:	20170213
Actual Return to Compliance Date:	20170313
Return to Compliance Qualifier:	Documented
Violation Responsible Agency:	State
Scheduled Compliance Date:	Not reported
Enforcement Identifier:	513

Map ID
Direction
Distance
Elevation

MAP FINDINGS

Site

Database(s)

EDR ID Number
EPA ID Number

TELAIR INTERNATIONAL (Continued)

1000283245

Date of Enforcement Action:	20170413
Enforcement Responsible Agency:	State
Enforcement Docket Number:	Not reported
Enforcement Attorney:	Not reported
Corrective Action Component:	No
Appeal Initiated Date:	Not reported
Appeal Resolution Date:	Not reported
Disposition Status Date:	Not reported
Disposition Status:	Not reported
Disposition Status Description:	Not reported
Consent/Final Order Sequence Number:	Not reported
Consent/Final Order Respondent Name:	Not reported
Consent/Final Order Lead Agency:	Not reported
Enforcement Type:	Not reported
Enforcement Responsible Person:	Not reported
Enforcement Responsible Sub-Organization:	Not reported
SEP Sequence Number:	Not reported
SEP Expenditure Amount:	Not reported
SEP Scheduled Completion Date:	Not reported
SEP Actual Date:	Not reported
SEP Defaulted Date:	Not reported
SEP Type:	Not reported
SEP Type Description:	Not reported
Proposed Amount:	Not reported
Final Monetary Amount:	Not reported
Paid Amount:	Not reported
Final Count:	Not reported
Final Amount:	Not reported
Found Violation:	Yes
Agency Which Determined Violation:	State
Violation Short Description:	TSD - General
Date Violation was Determined:	19890209
Actual Return to Compliance Date:	19911119
Return to Compliance Qualifier:	Observed
Violation Responsible Agency:	State
Scheduled Compliance Date:	Not reported
Enforcement Identifier:	Not reported
Date of Enforcement Action:	Not reported
Enforcement Responsible Agency:	Not reported
Enforcement Docket Number:	Not reported
Enforcement Attorney:	Not reported
Corrective Action Component:	Not reported
Appeal Initiated Date:	Not reported
Appeal Resolution Date:	Not reported
Disposition Status Date:	Not reported
Disposition Status:	Not reported
Disposition Status Description:	Not reported
Consent/Final Order Sequence Number:	Not reported
Consent/Final Order Respondent Name:	Not reported
Consent/Final Order Lead Agency:	Not reported
Enforcement Type:	Not reported
Enforcement Responsible Person:	Not reported
Enforcement Responsible Sub-Organization:	Not reported
SEP Sequence Number:	Not reported
SEP Expenditure Amount:	Not reported
SEP Scheduled Completion Date:	Not reported

Map ID
Direction
Distance
Elevation

MAP FINDINGS

Site

Database(s)

EDR ID Number
EPA ID Number

TELAIR INTERNATIONAL (Continued)

1000283245

SEP Actual Date: Not reported
SEP Defaulted Date: Not reported
SEP Type: Not reported
SEP Type Description: Not reported
Proposed Amount: Not reported
Final Monetary Amount: Not reported
Paid Amount: Not reported
Final Count: Not reported
Final Amount: Not reported

Found Violation: No
Agency Which Determined Violation: Not reported
Violation Short Description: Not reported
Date Violation was Determined: Not reported
Actual Return to Compliance Date: Not reported
Return to Compliance Qualifier: Not reported
Violation Responsible Agency: Not reported
Scheduled Compliance Date: Not reported
Enforcement Identifier: Not reported
Date of Enforcement Action: Not reported
Enforcement Responsible Agency: Not reported
Enforcement Docket Number: Not reported
Enforcement Attorney: Not reported
Corrective Action Component: Not reported
Appeal Initiated Date: Not reported
Appeal Resolution Date: Not reported
Disposition Status Date: Not reported
Disposition Status: Not reported
Disposition Status Description: Not reported
Consent/Final Order Sequence Number: Not reported
Consent/Final Order Respondent Name: Not reported
Consent/Final Order Lead Agency: Not reported
Enforcement Type: Not reported
Enforcement Responsible Person: Not reported
Enforcement Responsible Sub-Organization: Not reported
SEP Sequence Number: Not reported
SEP Expenditure Amount: Not reported
SEP Scheduled Completion Date: Not reported
SEP Actual Date: Not reported
SEP Defaulted Date: Not reported
SEP Type: Not reported
SEP Type Description: Not reported
Proposed Amount: Not reported
Final Monetary Amount: Not reported
Paid Amount: Not reported
Final Count: Not reported
Final Amount: Not reported

Found Violation: Yes
Agency Which Determined Violation: State
Violation Short Description: TSD - Closure/Post-Closure
Date Violation was Determined: 19920228
Actual Return to Compliance Date: 19930111
Return to Compliance Qualifier: Observed
Violation Responsible Agency: State
Scheduled Compliance Date: 19920528
Enforcement Identifier: 012

Map ID
Direction
Distance
Elevation

MAP FINDINGS

Site

Database(s)

EDR ID Number
EPA ID Number

TELAIR INTERNATIONAL (Continued)

1000283245

Date of Enforcement Action:	19920228
Enforcement Responsible Agency:	State
Enforcement Docket Number:	Not reported
Enforcement Attorney:	Not reported
Corrective Action Component:	No
Appeal Initiated Date:	Not reported
Appeal Resolution Date:	Not reported
Disposition Status Date:	Not reported
Disposition Status:	Not reported
Disposition Status Description:	Not reported
Consent/Final Order Sequence Number:	Not reported
Consent/Final Order Respondent Name:	Not reported
Consent/Final Order Lead Agency:	Not reported
Enforcement Type:	WRITTEN INFORMAL
Enforcement Responsible Person:	R9STA
Enforcement Responsible Sub-Organization:	Not reported
SEP Sequence Number:	Not reported
SEP Expenditure Amount:	Not reported
SEP Scheduled Completion Date:	Not reported
SEP Actual Date:	Not reported
SEP Defaulted Date:	Not reported
SEP Type:	Not reported
SEP Type Description:	Not reported
Proposed Amount:	Not reported
Final Monetary Amount:	Not reported
Paid Amount:	Not reported
Final Count:	Not reported
Final Amount:	Not reported
Found Violation:	Yes
Agency Which Determined Violation:	State
Violation Short Description:	LDR - General
Date Violation was Determined:	19890209
Actual Return to Compliance Date:	19911119
Return to Compliance Qualifier:	Observed
Violation Responsible Agency:	State
Scheduled Compliance Date:	Not reported
Enforcement Identifier:	Not reported
Date of Enforcement Action:	Not reported
Enforcement Responsible Agency:	Not reported
Enforcement Docket Number:	Not reported
Enforcement Attorney:	Not reported
Corrective Action Component:	Not reported
Appeal Initiated Date:	Not reported
Appeal Resolution Date:	Not reported
Disposition Status Date:	Not reported
Disposition Status:	Not reported
Disposition Status Description:	Not reported
Consent/Final Order Sequence Number:	Not reported
Consent/Final Order Respondent Name:	Not reported
Consent/Final Order Lead Agency:	Not reported
Enforcement Type:	Not reported
Enforcement Responsible Person:	Not reported
Enforcement Responsible Sub-Organization:	Not reported
SEP Sequence Number:	Not reported
SEP Expenditure Amount:	Not reported
SEP Scheduled Completion Date:	Not reported

Map ID
Direction
Distance
Elevation

MAP FINDINGS

Site

Database(s)

EDR ID Number
EPA ID Number

TELAIR INTERNATIONAL (Continued)

1000283245

SEP Actual Date:	Not reported
SEP Defaulted Date:	Not reported
SEP Type:	Not reported
SEP Type Description:	Not reported
Proposed Amount:	Not reported
Final Monetary Amount:	Not reported
Paid Amount:	Not reported
Final Count:	Not reported
Final Amount:	Not reported
Found Violation:	Yes
Agency Which Determined Violation:	State
Violation Short Description:	TSD - Financial Requirements
Date Violation was Determined:	19920708
Actual Return to Compliance Date:	19920715
Return to Compliance Qualifier:	Observed
Violation Responsible Agency:	State
Scheduled Compliance Date:	Not reported
Enforcement Identifier:	013
Date of Enforcement Action:	19920708
Enforcement Responsible Agency:	State
Enforcement Docket Number:	Not reported
Enforcement Attorney:	SCH
Corrective Action Component:	No
Appeal Initiated Date:	Not reported
Appeal Resolution Date:	Not reported
Disposition Status Date:	Not reported
Disposition Status:	Not reported
Disposition Status Description:	Not reported
Consent/Final Order Sequence Number:	Not reported
Consent/Final Order Respondent Name:	Not reported
Consent/Final Order Lead Agency:	Not reported
Enforcement Type:	WRITTEN INFORMAL
Enforcement Responsible Person:	R9STA
Enforcement Responsible Sub-Organization:	Not reported
SEP Sequence Number:	Not reported
SEP Expenditure Amount:	Not reported
SEP Scheduled Completion Date:	Not reported
SEP Actual Date:	Not reported
SEP Defaulted Date:	Not reported
SEP Type:	Not reported
SEP Type Description:	Not reported
Proposed Amount:	Not reported
Final Monetary Amount:	Not reported
Paid Amount:	Not reported
Final Count:	Not reported
Final Amount:	Not reported
Found Violation:	Yes
Agency Which Determined Violation:	State
Violation Short Description:	TSD IS-Ground-Water Monitoring
Date Violation was Determined:	20060620
Actual Return to Compliance Date:	20070419
Return to Compliance Qualifier:	Documented
Violation Responsible Agency:	State
Scheduled Compliance Date:	Not reported
Enforcement Identifier:	200

Map ID
Direction
Distance
Elevation

MAP FINDINGS

Site

Database(s)

EDR ID Number
EPA ID Number

TELAIR INTERNATIONAL (Continued)

1000283245

Date of Enforcement Action:	20070419
Enforcement Responsible Agency:	State
Enforcement Docket Number:	Not reported
Enforcement Attorney:	Not reported
Corrective Action Component:	No
Appeal Initiated Date:	Not reported
Appeal Resolution Date:	Not reported
Disposition Status Date:	Not reported
Disposition Status:	Not reported
Disposition Status Description:	Not reported
Consent/Final Order Sequence Number:	Not reported
Consent/Final Order Respondent Name:	Not reported
Consent/Final Order Lead Agency:	Not reported
Enforcement Type:	SINGLE SITE CA/FO
Enforcement Responsible Person:	Not reported
Enforcement Responsible Sub-Organization:	Not reported
SEP Sequence Number:	Not reported
SEP Expenditure Amount:	Not reported
SEP Scheduled Completion Date:	Not reported
SEP Actual Date:	Not reported
SEP Defaulted Date:	Not reported
SEP Type:	Not reported
SEP Type Description:	Not reported
Proposed Amount:	Not reported
Final Monetary Amount:	10000
Paid Amount:	Not reported
Final Count:	1
Final Amount:	10000
Found Violation:	No
Agency Which Determined Violation:	Not reported
Violation Short Description:	Not reported
Date Violation was Determined:	Not reported
Actual Return to Compliance Date:	Not reported
Return to Compliance Qualifier:	Not reported
Violation Responsible Agency:	Not reported
Scheduled Compliance Date:	Not reported
Enforcement Identifier:	Not reported
Date of Enforcement Action:	Not reported
Enforcement Responsible Agency:	Not reported
Enforcement Docket Number:	Not reported
Enforcement Attorney:	Not reported
Corrective Action Component:	Not reported
Appeal Initiated Date:	Not reported
Appeal Resolution Date:	Not reported
Disposition Status Date:	Not reported
Disposition Status:	Not reported
Disposition Status Description:	Not reported
Consent/Final Order Sequence Number:	Not reported
Consent/Final Order Respondent Name:	Not reported
Consent/Final Order Lead Agency:	Not reported
Enforcement Type:	Not reported
Enforcement Responsible Person:	Not reported
Enforcement Responsible Sub-Organization:	Not reported
SEP Sequence Number:	Not reported
SEP Expenditure Amount:	Not reported
SEP Scheduled Completion Date:	Not reported

Map ID
Direction
Distance
Elevation

MAP FINDINGS

Site

Database(s)

EDR ID Number
EPA ID Number

TELAIR INTERNATIONAL (Continued)

1000283245

SEP Actual Date:	Not reported
SEP Defaulted Date:	Not reported
SEP Type:	Not reported
SEP Type Description:	Not reported
Proposed Amount:	Not reported
Final Monetary Amount:	Not reported
Paid Amount:	Not reported
Final Count:	Not reported
Final Amount:	Not reported
Found Violation:	Yes
Agency Which Determined Violation:	State
Violation Short Description:	TSD - Financial Requirements
Date Violation was Determined:	19910522
Actual Return to Compliance Date:	19920715
Return to Compliance Qualifier:	Observed
Violation Responsible Agency:	State
Scheduled Compliance Date:	Not reported
Enforcement Identifier:	008
Date of Enforcement Action:	19910521
Enforcement Responsible Agency:	State
Enforcement Docket Number:	Not reported
Enforcement Attorney:	Not reported
Corrective Action Component:	No
Appeal Initiated Date:	Not reported
Appeal Resolution Date:	Not reported
Disposition Status Date:	Not reported
Disposition Status:	Not reported
Disposition Status Description:	Not reported
Consent/Final Order Sequence Number:	Not reported
Consent/Final Order Respondent Name:	Not reported
Consent/Final Order Lead Agency:	Not reported
Enforcement Type:	WRITTEN INFORMAL
Enforcement Responsible Person:	R9STA
Enforcement Responsible Sub-Organization:	Not reported
SEP Sequence Number:	Not reported
SEP Expenditure Amount:	Not reported
SEP Scheduled Completion Date:	Not reported
SEP Actual Date:	Not reported
SEP Defaulted Date:	Not reported
SEP Type:	Not reported
SEP Type Description:	Not reported
Proposed Amount:	Not reported
Final Monetary Amount:	Not reported
Paid Amount:	Not reported
Final Count:	Not reported
Final Amount:	Not reported
Found Violation:	No
Agency Which Determined Violation:	Not reported
Violation Short Description:	Not reported
Date Violation was Determined:	Not reported
Actual Return to Compliance Date:	Not reported
Return to Compliance Qualifier:	Not reported
Violation Responsible Agency:	Not reported
Scheduled Compliance Date:	Not reported
Enforcement Identifier:	Not reported

Map ID
Direction
Distance
Elevation

MAP FINDINGS

Site

Database(s)

EDR ID Number
EPA ID Number

TELAIR INTERNATIONAL (Continued)

1000283245

Date of Enforcement Action:	Not reported
Enforcement Responsible Agency:	Not reported
Enforcement Docket Number:	Not reported
Enforcement Attorney:	Not reported
Corrective Action Component:	Not reported
Appeal Initiated Date:	Not reported
Appeal Resolution Date:	Not reported
Disposition Status Date:	Not reported
Disposition Status:	Not reported
Disposition Status Description:	Not reported
Consent/Final Order Sequence Number:	Not reported
Consent/Final Order Respondent Name:	Not reported
Consent/Final Order Lead Agency:	Not reported
Enforcement Type:	Not reported
Enforcement Responsible Person:	Not reported
Enforcement Responsible Sub-Organization:	Not reported
SEP Sequence Number:	Not reported
SEP Expenditure Amount:	Not reported
SEP Scheduled Completion Date:	Not reported
SEP Actual Date:	Not reported
SEP Defaulted Date:	Not reported
SEP Type:	Not reported
SEP Type Description:	Not reported
Proposed Amount:	Not reported
Final Monetary Amount:	Not reported
Paid Amount:	Not reported
Final Count:	Not reported
Final Amount:	Not reported
Found Violation:	No
Agency Which Determined Violation:	Not reported
Violation Short Description:	Not reported
Date Violation was Determined:	Not reported
Actual Return to Compliance Date:	Not reported
Return to Compliance Qualifier:	Not reported
Violation Responsible Agency:	Not reported
Scheduled Compliance Date:	Not reported
Enforcement Identifier:	Not reported
Date of Enforcement Action:	Not reported
Enforcement Responsible Agency:	Not reported
Enforcement Docket Number:	Not reported
Enforcement Attorney:	Not reported
Corrective Action Component:	Not reported
Appeal Initiated Date:	Not reported
Appeal Resolution Date:	Not reported
Disposition Status Date:	Not reported
Disposition Status:	Not reported
Disposition Status Description:	Not reported
Consent/Final Order Sequence Number:	Not reported
Consent/Final Order Respondent Name:	Not reported
Consent/Final Order Lead Agency:	Not reported
Enforcement Type:	Not reported
Enforcement Responsible Person:	Not reported
Enforcement Responsible Sub-Organization:	Not reported
SEP Sequence Number:	Not reported
SEP Expenditure Amount:	Not reported
SEP Scheduled Completion Date:	Not reported

Map ID
Direction
Distance
Elevation

MAP FINDINGS

Site

Database(s)

EDR ID Number
EPA ID Number

TELAIR INTERNATIONAL (Continued)

1000283245

SEP Actual Date: Not reported
SEP Defaulted Date: Not reported
SEP Type: Not reported
SEP Type Description: Not reported
Proposed Amount: Not reported
Final Monetary Amount: Not reported
Paid Amount: Not reported
Final Count: Not reported
Final Amount: Not reported

Found Violation: No
Agency Which Determined Violation: Not reported
Violation Short Description: Not reported
Date Violation was Determined: Not reported
Actual Return to Compliance Date: Not reported
Return to Compliance Qualifier: Not reported
Violation Responsible Agency: Not reported
Scheduled Compliance Date: Not reported
Enforcement Identifier: Not reported
Date of Enforcement Action: Not reported
Enforcement Responsible Agency: Not reported
Enforcement Docket Number: Not reported
Enforcement Attorney: Not reported
Corrective Action Component: Not reported
Appeal Initiated Date: Not reported
Appeal Resolution Date: Not reported
Disposition Status Date: Not reported
Disposition Status: Not reported
Disposition Status Description: Not reported
Consent/Final Order Sequence Number: Not reported
Consent/Final Order Respondent Name: Not reported
Consent/Final Order Lead Agency: Not reported
Enforcement Type: Not reported
Enforcement Responsible Person: Not reported
Enforcement Responsible Sub-Organization: Not reported
SEP Sequence Number: Not reported
SEP Expenditure Amount: Not reported
SEP Scheduled Completion Date: Not reported
SEP Actual Date: Not reported
SEP Defaulted Date: Not reported
SEP Type: Not reported
SEP Type Description: Not reported
Proposed Amount: Not reported
Final Monetary Amount: Not reported
Paid Amount: Not reported
Final Count: Not reported
Final Amount: Not reported

Found Violation: Yes
Agency Which Determined Violation: State
Violation Short Description: TSD - Closure/Post-Closure
Date Violation was Determined: 19920228
Actual Return to Compliance Date: 19930111
Return to Compliance Qualifier: Observed
Violation Responsible Agency: State
Scheduled Compliance Date: 19920528
Enforcement Identifier: Not reported

Map ID
Direction
Distance
Elevation

MAP FINDINGS

Site

Database(s)

EDR ID Number
EPA ID Number

TELAIR INTERNATIONAL (Continued)

1000283245

Date of Enforcement Action:	Not reported
Enforcement Responsible Agency:	Not reported
Enforcement Docket Number:	Not reported
Enforcement Attorney:	Not reported
Corrective Action Component:	Not reported
Appeal Initiated Date:	Not reported
Appeal Resolution Date:	Not reported
Disposition Status Date:	Not reported
Disposition Status:	Not reported
Disposition Status Description:	Not reported
Consent/Final Order Sequence Number:	Not reported
Consent/Final Order Respondent Name:	Not reported
Consent/Final Order Lead Agency:	Not reported
Enforcement Type:	Not reported
Enforcement Responsible Person:	Not reported
Enforcement Responsible Sub-Organization:	Not reported
SEP Sequence Number:	Not reported
SEP Expenditure Amount:	Not reported
SEP Scheduled Completion Date:	Not reported
SEP Actual Date:	Not reported
SEP Defaulted Date:	Not reported
SEP Type:	Not reported
SEP Type Description:	Not reported
Proposed Amount:	Not reported
Final Monetary Amount:	Not reported
Paid Amount:	Not reported
Final Count:	Not reported
Final Amount:	Not reported
Found Violation:	No
Agency Which Determined Violation:	Not reported
Violation Short Description:	Not reported
Date Violation was Determined:	Not reported
Actual Return to Compliance Date:	Not reported
Return to Compliance Qualifier:	Not reported
Violation Responsible Agency:	Not reported
Scheduled Compliance Date:	Not reported
Enforcement Identifier:	Not reported
Date of Enforcement Action:	Not reported
Enforcement Responsible Agency:	Not reported
Enforcement Docket Number:	Not reported
Enforcement Attorney:	Not reported
Corrective Action Component:	Not reported
Appeal Initiated Date:	Not reported
Appeal Resolution Date:	Not reported
Disposition Status Date:	Not reported
Disposition Status:	Not reported
Disposition Status Description:	Not reported
Consent/Final Order Sequence Number:	Not reported
Consent/Final Order Respondent Name:	Not reported
Consent/Final Order Lead Agency:	Not reported
Enforcement Type:	Not reported
Enforcement Responsible Person:	Not reported
Enforcement Responsible Sub-Organization:	Not reported
SEP Sequence Number:	Not reported
SEP Expenditure Amount:	Not reported
SEP Scheduled Completion Date:	Not reported

Map ID
Direction
Distance
Elevation

MAP FINDINGS

Site

Database(s)

EDR ID Number
EPA ID Number

TELAIR INTERNATIONAL (Continued)

1000283245

SEP Actual Date:	Not reported
SEP Defaulted Date:	Not reported
SEP Type:	Not reported
SEP Type Description:	Not reported
Proposed Amount:	Not reported
Final Monetary Amount:	Not reported
Paid Amount:	Not reported
Final Count:	Not reported
Final Amount:	Not reported
Found Violation:	Yes
Agency Which Determined Violation:	State
Violation Short Description:	TSD - General
Date Violation was Determined:	19900814
Actual Return to Compliance Date:	19911119
Return to Compliance Qualifier:	Observed
Violation Responsible Agency:	State
Scheduled Compliance Date:	Not reported
Enforcement Identifier:	006
Date of Enforcement Action:	19900928
Enforcement Responsible Agency:	State
Enforcement Docket Number:	Not reported
Enforcement Attorney:	Not reported
Corrective Action Component:	No
Appeal Initiated Date:	Not reported
Appeal Resolution Date:	Not reported
Disposition Status Date:	Not reported
Disposition Status:	Not reported
Disposition Status Description:	Not reported
Consent/Final Order Sequence Number:	Not reported
Consent/Final Order Respondent Name:	Not reported
Consent/Final Order Lead Agency:	Not reported
Enforcement Type:	WRITTEN INFORMAL
Enforcement Responsible Person:	R9STA
Enforcement Responsible Sub-Organization:	Not reported
SEP Sequence Number:	Not reported
SEP Expenditure Amount:	Not reported
SEP Scheduled Completion Date:	Not reported
SEP Actual Date:	Not reported
SEP Defaulted Date:	Not reported
SEP Type:	Not reported
SEP Type Description:	Not reported
Proposed Amount:	Not reported
Final Monetary Amount:	Not reported
Paid Amount:	Not reported
Final Count:	Not reported
Final Amount:	Not reported
Found Violation:	No
Agency Which Determined Violation:	Not reported
Violation Short Description:	Not reported
Date Violation was Determined:	Not reported
Actual Return to Compliance Date:	Not reported
Return to Compliance Qualifier:	Not reported
Violation Responsible Agency:	Not reported
Scheduled Compliance Date:	Not reported
Enforcement Identifier:	Not reported

Map ID
Direction
Distance
Elevation

MAP FINDINGS

Site

Database(s)

EDR ID Number
EPA ID Number

TELAIR INTERNATIONAL (Continued)

1000283245

Date of Enforcement Action:	Not reported
Enforcement Responsible Agency:	Not reported
Enforcement Docket Number:	Not reported
Enforcement Attorney:	Not reported
Corrective Action Component:	Not reported
Appeal Initiated Date:	Not reported
Appeal Resolution Date:	Not reported
Disposition Status Date:	Not reported
Disposition Status:	Not reported
Disposition Status Description:	Not reported
Consent/Final Order Sequence Number:	Not reported
Consent/Final Order Respondent Name:	Not reported
Consent/Final Order Lead Agency:	Not reported
Enforcement Type:	Not reported
Enforcement Responsible Person:	Not reported
Enforcement Responsible Sub-Organization:	Not reported
SEP Sequence Number:	Not reported
SEP Expenditure Amount:	Not reported
SEP Scheduled Completion Date:	Not reported
SEP Actual Date:	Not reported
SEP Defaulted Date:	Not reported
SEP Type:	Not reported
SEP Type Description:	Not reported
Proposed Amount:	Not reported
Final Monetary Amount:	Not reported
Paid Amount:	Not reported
Final Count:	Not reported
Final Amount:	Not reported
Found Violation:	Yes
Agency Which Determined Violation:	State
Violation Short Description:	LDR - General
Date Violation was Determined:	19890209
Actual Return to Compliance Date:	19911119
Return to Compliance Qualifier:	Observed
Violation Responsible Agency:	State
Scheduled Compliance Date:	Not reported
Enforcement Identifier:	003
Date of Enforcement Action:	19890313
Enforcement Responsible Agency:	State
Enforcement Docket Number:	Not reported
Enforcement Attorney:	Not reported
Corrective Action Component:	No
Appeal Initiated Date:	Not reported
Appeal Resolution Date:	Not reported
Disposition Status Date:	Not reported
Disposition Status:	Not reported
Disposition Status Description:	Not reported
Consent/Final Order Sequence Number:	Not reported
Consent/Final Order Respondent Name:	Not reported
Consent/Final Order Lead Agency:	Not reported
Enforcement Type:	WRITTEN INFORMAL
Enforcement Responsible Person:	R9STA
Enforcement Responsible Sub-Organization:	Not reported
SEP Sequence Number:	Not reported
SEP Expenditure Amount:	Not reported
SEP Scheduled Completion Date:	Not reported

Map ID
Direction
Distance
Elevation

MAP FINDINGS

Site

Database(s)

EDR ID Number
EPA ID Number

TELAIR INTERNATIONAL (Continued)

1000283245

SEP Actual Date:	Not reported
SEP Defaulted Date:	Not reported
SEP Type:	Not reported
SEP Type Description:	Not reported
Proposed Amount:	Not reported
Final Monetary Amount:	Not reported
Paid Amount:	Not reported
Final Count:	Not reported
Final Amount:	Not reported
Found Violation:	Yes
Agency Which Determined Violation:	State
Violation Short Description:	TSD - General
Date Violation was Determined:	19900814
Actual Return to Compliance Date:	19911119
Return to Compliance Qualifier:	Observed
Violation Responsible Agency:	State
Scheduled Compliance Date:	Not reported
Enforcement Identifier:	Not reported
Date of Enforcement Action:	Not reported
Enforcement Responsible Agency:	Not reported
Enforcement Docket Number:	Not reported
Enforcement Attorney:	Not reported
Corrective Action Component:	Not reported
Appeal Initiated Date:	Not reported
Appeal Resolution Date:	Not reported
Disposition Status Date:	Not reported
Disposition Status:	Not reported
Disposition Status Description:	Not reported
Consent/Final Order Sequence Number:	Not reported
Consent/Final Order Respondent Name:	Not reported
Consent/Final Order Lead Agency:	Not reported
Enforcement Type:	Not reported
Enforcement Responsible Person:	Not reported
Enforcement Responsible Sub-Organization:	Not reported
SEP Sequence Number:	Not reported
SEP Expenditure Amount:	Not reported
SEP Scheduled Completion Date:	Not reported
SEP Actual Date:	Not reported
SEP Defaulted Date:	Not reported
SEP Type:	Not reported
SEP Type Description:	Not reported
Proposed Amount:	Not reported
Final Monetary Amount:	Not reported
Paid Amount:	Not reported
Final Count:	Not reported
Final Amount:	Not reported
Found Violation:	No
Agency Which Determined Violation:	Not reported
Violation Short Description:	Not reported
Date Violation was Determined:	Not reported
Actual Return to Compliance Date:	Not reported
Return to Compliance Qualifier:	Not reported
Violation Responsible Agency:	Not reported
Scheduled Compliance Date:	Not reported
Enforcement Identifier:	Not reported

Map ID
Direction
Distance
Elevation

MAP FINDINGS

Site

Database(s)

EDR ID Number
EPA ID Number

TELAIR INTERNATIONAL (Continued)

1000283245

Date of Enforcement Action:	Not reported
Enforcement Responsible Agency:	Not reported
Enforcement Docket Number:	Not reported
Enforcement Attorney:	Not reported
Corrective Action Component:	Not reported
Appeal Initiated Date:	Not reported
Appeal Resolution Date:	Not reported
Disposition Status Date:	Not reported
Disposition Status:	Not reported
Disposition Status Description:	Not reported
Consent/Final Order Sequence Number:	Not reported
Consent/Final Order Respondent Name:	Not reported
Consent/Final Order Lead Agency:	Not reported
Enforcement Type:	Not reported
Enforcement Responsible Person:	Not reported
Enforcement Responsible Sub-Organization:	Not reported
SEP Sequence Number:	Not reported
SEP Expenditure Amount:	Not reported
SEP Scheduled Completion Date:	Not reported
SEP Actual Date:	Not reported
SEP Defaulted Date:	Not reported
SEP Type:	Not reported
SEP Type Description:	Not reported
Proposed Amount:	Not reported
Final Monetary Amount:	Not reported
Paid Amount:	Not reported
Final Count:	Not reported
Final Amount:	Not reported
Found Violation:	No
Agency Which Determined Violation:	Not reported
Violation Short Description:	Not reported
Date Violation was Determined:	Not reported
Actual Return to Compliance Date:	Not reported
Return to Compliance Qualifier:	Not reported
Violation Responsible Agency:	Not reported
Scheduled Compliance Date:	Not reported
Enforcement Identifier:	Not reported
Date of Enforcement Action:	Not reported
Enforcement Responsible Agency:	Not reported
Enforcement Docket Number:	Not reported
Enforcement Attorney:	Not reported
Corrective Action Component:	Not reported
Appeal Initiated Date:	Not reported
Appeal Resolution Date:	Not reported
Disposition Status Date:	Not reported
Disposition Status:	Not reported
Disposition Status Description:	Not reported
Consent/Final Order Sequence Number:	Not reported
Consent/Final Order Respondent Name:	Not reported
Consent/Final Order Lead Agency:	Not reported
Enforcement Type:	Not reported
Enforcement Responsible Person:	Not reported
Enforcement Responsible Sub-Organization:	Not reported
SEP Sequence Number:	Not reported
SEP Expenditure Amount:	Not reported
SEP Scheduled Completion Date:	Not reported

Map ID
 Direction
 Distance
 Elevation

MAP FINDINGS

Site

Database(s)

EDR ID Number
 EPA ID Number

TELAIR INTERNATIONAL (Continued)

1000283245

SEP Actual Date:	Not reported
SEP Defaulted Date:	Not reported
SEP Type:	Not reported
SEP Type Description:	Not reported
Proposed Amount:	Not reported
Final Monetary Amount:	Not reported
Paid Amount:	Not reported
Final Count:	Not reported
Final Amount:	Not reported
Found Violation:	Yes
Agency Which Determined Violation:	State
Violation Short Description:	LDR - General
Date Violation was Determined:	19880623
Actual Return to Compliance Date:	19911119
Return to Compliance Qualifier:	Observed
Violation Responsible Agency:	State
Scheduled Compliance Date:	Not reported
Enforcement Identifier:	Not reported
Date of Enforcement Action:	Not reported
Enforcement Responsible Agency:	Not reported
Enforcement Docket Number:	Not reported
Enforcement Attorney:	Not reported
Corrective Action Component:	Not reported
Appeal Initiated Date:	Not reported
Appeal Resolution Date:	Not reported
Disposition Status Date:	Not reported
Disposition Status:	Not reported
Disposition Status Description:	Not reported
Consent/Final Order Sequence Number:	Not reported
Consent/Final Order Respondent Name:	Not reported
Consent/Final Order Lead Agency:	Not reported
Enforcement Type:	Not reported
Enforcement Responsible Person:	Not reported
Enforcement Responsible Sub-Organization:	Not reported
SEP Sequence Number:	Not reported
SEP Expenditure Amount:	Not reported
SEP Scheduled Completion Date:	Not reported
SEP Actual Date:	Not reported
SEP Defaulted Date:	Not reported
SEP Type:	Not reported
SEP Type Description:	Not reported
Proposed Amount:	Not reported
Final Monetary Amount:	Not reported
Paid Amount:	Not reported
Final Count:	Not reported
Final Amount:	Not reported
Found Violation:	Yes
Agency Which Determined Violation:	State
Violation Short Description:	TSD - General
Date Violation was Determined:	19870527
Actual Return to Compliance Date:	19870831
Return to Compliance Qualifier:	Not Resolved
Violation Responsible Agency:	State
Scheduled Compliance Date:	Not reported
Enforcement Identifier:	Not reported

Map ID
Direction
Distance
Elevation

MAP FINDINGS

Site

Database(s)

EDR ID Number
EPA ID Number

TELAIR INTERNATIONAL (Continued)

1000283245

Date of Enforcement Action:	Not reported
Enforcement Responsible Agency:	Not reported
Enforcement Docket Number:	Not reported
Enforcement Attorney:	Not reported
Corrective Action Component:	Not reported
Appeal Initiated Date:	Not reported
Appeal Resolution Date:	Not reported
Disposition Status Date:	Not reported
Disposition Status:	Not reported
Disposition Status Description:	Not reported
Consent/Final Order Sequence Number:	Not reported
Consent/Final Order Respondent Name:	Not reported
Consent/Final Order Lead Agency:	Not reported
Enforcement Type:	Not reported
Enforcement Responsible Person:	Not reported
Enforcement Responsible Sub-Organization:	Not reported
SEP Sequence Number:	Not reported
SEP Expenditure Amount:	Not reported
SEP Scheduled Completion Date:	Not reported
SEP Actual Date:	Not reported
SEP Defaulted Date:	Not reported
SEP Type:	Not reported
SEP Type Description:	Not reported
Proposed Amount:	Not reported
Final Monetary Amount:	Not reported
Paid Amount:	Not reported
Final Count:	Not reported
Final Amount:	Not reported
Found Violation:	Yes
Agency Which Determined Violation:	State
Violation Short Description:	TSD - Financial Requirements
Date Violation was Determined:	20060524
Actual Return to Compliance Date:	20080616
Return to Compliance Qualifier:	Documented
Violation Responsible Agency:	State
Scheduled Compliance Date:	Not reported
Enforcement Identifier:	500
Date of Enforcement Action:	20060525
Enforcement Responsible Agency:	State
Enforcement Docket Number:	Not reported
Enforcement Attorney:	Not reported
Corrective Action Component:	No
Appeal Initiated Date:	Not reported
Appeal Resolution Date:	Not reported
Disposition Status Date:	Not reported
Disposition Status:	Not reported
Disposition Status Description:	Not reported
Consent/Final Order Sequence Number:	Not reported
Consent/Final Order Respondent Name:	Not reported
Consent/Final Order Lead Agency:	Not reported
Enforcement Type:	Not reported
Enforcement Responsible Person:	Not reported
Enforcement Responsible Sub-Organization:	Not reported
SEP Sequence Number:	Not reported
SEP Expenditure Amount:	Not reported
SEP Scheduled Completion Date:	Not reported

Map ID
Direction
Distance
Elevation

MAP FINDINGS

Site

Database(s)

EDR ID Number
EPA ID Number

TELAIR INTERNATIONAL (Continued)

1000283245

SEP Actual Date: Not reported
SEP Defaulted Date: Not reported
SEP Type: Not reported
SEP Type Description: Not reported
Proposed Amount: Not reported
Final Monetary Amount: Not reported
Paid Amount: Not reported
Final Count: Not reported
Final Amount: Not reported

Evaluation Action Summary:

Evaluation Date: 19900814
Evaluation Responsible Agency: State
Found Violation: Yes
Evaluation Type Description: COMPLIANCE EVALUATION INSPECTION ON-SITE
Evaluation Responsible Person Identifier: R9STA
Evaluation Responsible Sub-Organization: Not reported
Actual Return to Compliance Date: 19911119
Scheduled Compliance Date: Not reported
Date of Request: Not reported
Date Response Received: Not reported
Request Agency: Not reported
Former Citation: Not reported

Evaluation Date: 19890209
Evaluation Responsible Agency: State
Found Violation: Yes
Evaluation Type Description: COMPLIANCE EVALUATION INSPECTION ON-SITE
Evaluation Responsible Person Identifier: R9STA
Evaluation Responsible Sub-Organization: Not reported
Actual Return to Compliance Date: 19911119
Scheduled Compliance Date: Not reported
Date of Request: Not reported
Date Response Received: Not reported
Request Agency: Not reported
Former Citation: Not reported

Evaluation Date: 20060620
Evaluation Responsible Agency: State
Found Violation: No
Evaluation Type Description: SIGNIFICANT NON-COMPLIER
Evaluation Responsible Person Identifier: Not reported
Evaluation Responsible Sub-Organization: Not reported
Actual Return to Compliance Date: Not reported
Scheduled Compliance Date: Not reported
Date of Request: Not reported
Date Response Received: Not reported
Request Agency: Not reported
Former Citation: Not reported

Evaluation Date: 19920220
Evaluation Responsible Agency: EPA Contractor/Grantee
Found Violation: Yes
Evaluation Type Description: FINANCIAL RECORD REVIEW
Evaluation Responsible Person Identifier: R9EPA
Evaluation Responsible Sub-Organization: Not reported
Actual Return to Compliance Date: 19920715

Map ID
Direction
Distance
Elevation

MAP FINDINGS

Site

Database(s)

EDR ID Number
EPA ID Number

TELAIR INTERNATIONAL (Continued)

1000283245

Scheduled Compliance Date:	Not reported
Date of Request:	Not reported
Date Response Received:	Not reported
Request Agency:	Not reported
Former Citation:	Not reported
Evaluation Date:	19890209
Evaluation Responsible Agency:	State
Found Violation:	Yes
Evaluation Type Description:	COMPLIANCE EVALUATION INSPECTION ON-SITE
Evaluation Responsible Person Identifier:	R9STA
Evaluation Responsible Sub-Organization:	Not reported
Actual Return to Compliance Date:	19911119
Scheduled Compliance Date:	Not reported
Date of Request:	Not reported
Date Response Received:	Not reported
Request Agency:	Not reported
Former Citation:	Not reported
Evaluation Date:	19911122
Evaluation Responsible Agency:	EPA Contractor/Grantee
Found Violation:	Yes
Evaluation Type Description:	FINANCIAL RECORD REVIEW
Evaluation Responsible Person Identifier:	R9EPA
Evaluation Responsible Sub-Organization:	Not reported
Actual Return to Compliance Date:	19921106
Scheduled Compliance Date:	Not reported
Date of Request:	Not reported
Date Response Received:	Not reported
Request Agency:	Not reported
Former Citation:	Not reported
Evaluation Date:	19861126
Evaluation Responsible Agency:	State
Found Violation:	No
Evaluation Type Description:	FINANCIAL RECORD REVIEW
Evaluation Responsible Person Identifier:	R9STA
Evaluation Responsible Sub-Organization:	Not reported
Actual Return to Compliance Date:	Not reported
Scheduled Compliance Date:	Not reported
Date of Request:	Not reported
Date Response Received:	Not reported
Request Agency:	Not reported
Former Citation:	Not reported
Evaluation Date:	20090412
Evaluation Responsible Agency:	State
Found Violation:	No
Evaluation Type Description:	COMPLIANCE EVALUATION INSPECTION ON-SITE
Evaluation Responsible Person Identifier:	Not reported
Evaluation Responsible Sub-Organization:	Not reported
Actual Return to Compliance Date:	Not reported
Scheduled Compliance Date:	Not reported
Date of Request:	Not reported
Date Response Received:	Not reported
Request Agency:	Not reported
Former Citation:	Not reported

Map ID
Direction
Distance
Elevation

MAP FINDINGS

Site

Database(s)

EDR ID Number
EPA ID Number

TELAIR INTERNATIONAL (Continued)

1000283245

Evaluation Date:	20161114
Evaluation Responsible Agency:	State
Found Violation:	No
Evaluation Type Description:	FINANCIAL RECORD REVIEW
Evaluation Responsible Person Identifier:	Not reported
Evaluation Responsible Sub-Organization:	Not reported
Actual Return to Compliance Date:	Not reported
Scheduled Compliance Date:	Not reported
Date of Request:	Not reported
Date Response Received:	Not reported
Request Agency:	Not reported
Former Citation:	Not reported
Evaluation Date:	20120924
Evaluation Responsible Agency:	State
Found Violation:	No
Evaluation Type Description:	FINANCIAL RECORD REVIEW
Evaluation Responsible Person Identifier:	Not reported
Evaluation Responsible Sub-Organization:	Not reported
Actual Return to Compliance Date:	Not reported
Scheduled Compliance Date:	Not reported
Date of Request:	Not reported
Date Response Received:	Not reported
Request Agency:	Not reported
Former Citation:	Not reported
Evaluation Date:	19890209
Evaluation Responsible Agency:	State
Found Violation:	Yes
Evaluation Type Description:	COMPLIANCE EVALUATION INSPECTION ON-SITE
Evaluation Responsible Person Identifier:	R9STA
Evaluation Responsible Sub-Organization:	Not reported
Actual Return to Compliance Date:	19911119
Scheduled Compliance Date:	Not reported
Date of Request:	Not reported
Date Response Received:	Not reported
Request Agency:	Not reported
Former Citation:	Not reported
Evaluation Date:	19900814
Evaluation Responsible Agency:	State
Found Violation:	Yes
Evaluation Type Description:	COMPLIANCE EVALUATION INSPECTION ON-SITE
Evaluation Responsible Person Identifier:	R9STA
Evaluation Responsible Sub-Organization:	Not reported
Actual Return to Compliance Date:	19911119
Scheduled Compliance Date:	Not reported
Date of Request:	Not reported
Date Response Received:	Not reported
Request Agency:	Not reported
Former Citation:	Not reported
Evaluation Date:	20060620
Evaluation Responsible Agency:	State
Found Violation:	Yes
Evaluation Type Description:	COMPLIANCE EVALUATION INSPECTION ON-SITE
Evaluation Responsible Person Identifier:	Not reported

Map ID
Direction
Distance
Elevation

MAP FINDINGS

Site

Database(s)

EDR ID Number
EPA ID Number

TELAIR INTERNATIONAL (Continued)

1000283245

Evaluation Responsible Sub-Organization:	Not reported
Actual Return to Compliance Date:	20070419
Scheduled Compliance Date:	Not reported
Date of Request:	Not reported
Date Response Received:	Not reported
Request Agency:	Not reported
Former Citation:	Not reported
Evaluation Date:	19870310
Evaluation Responsible Agency:	State
Found Violation:	Yes
Evaluation Type Description:	COMPLIANCE EVALUATION INSPECTION ON-SITE
Evaluation Responsible Person Identifier:	R9STA
Evaluation Responsible Sub-Organization:	Not reported
Actual Return to Compliance Date:	19870831
Scheduled Compliance Date:	19870524
Date of Request:	Not reported
Date Response Received:	Not reported
Request Agency:	Not reported
Former Citation:	Not reported
Evaluation Date:	19880623
Evaluation Responsible Agency:	State
Found Violation:	Yes
Evaluation Type Description:	COMPLIANCE EVALUATION INSPECTION ON-SITE
Evaluation Responsible Person Identifier:	R9STA
Evaluation Responsible Sub-Organization:	Not reported
Actual Return to Compliance Date:	19911119
Scheduled Compliance Date:	Not reported
Date of Request:	Not reported
Date Response Received:	Not reported
Request Agency:	Not reported
Former Citation:	Not reported
Evaluation Date:	19870902
Evaluation Responsible Agency:	State
Found Violation:	Yes
Evaluation Type Description:	GROUNDWATER MONITORING EVALUATION
Evaluation Responsible Person Identifier:	R9STA
Evaluation Responsible Sub-Organization:	Not reported
Actual Return to Compliance Date:	19880515
Scheduled Compliance Date:	Not reported
Date of Request:	Not reported
Date Response Received:	Not reported
Request Agency:	Not reported
Former Citation:	Not reported
Evaluation Date:	19890209
Evaluation Responsible Agency:	State
Found Violation:	Yes
Evaluation Type Description:	COMPLIANCE EVALUATION INSPECTION ON-SITE
Evaluation Responsible Person Identifier:	R9STA
Evaluation Responsible Sub-Organization:	Not reported
Actual Return to Compliance Date:	19911119
Scheduled Compliance Date:	Not reported
Date of Request:	Not reported
Date Response Received:	Not reported

Map ID
Direction
Distance
Elevation

MAP FINDINGS

Site

Database(s)

EDR ID Number
EPA ID Number

TELAIR INTERNATIONAL (Continued)

1000283245

Request Agency:	Not reported
Former Citation:	Not reported
Evaluation Date:	20060524
Evaluation Responsible Agency:	State
Found Violation:	Yes
Evaluation Type Description:	FINANCIAL RECORD REVIEW
Evaluation Responsible Person Identifier:	Not reported
Evaluation Responsible Sub-Organization:	Not reported
Actual Return to Compliance Date:	20080616
Scheduled Compliance Date:	Not reported
Date of Request:	Not reported
Date Response Received:	Not reported
Request Agency:	Not reported
Former Citation:	Not reported
Evaluation Date:	19900814
Evaluation Responsible Agency:	State
Found Violation:	Yes
Evaluation Type Description:	COMPLIANCE EVALUATION INSPECTION ON-SITE
Evaluation Responsible Person Identifier:	R9STA
Evaluation Responsible Sub-Organization:	Not reported
Actual Return to Compliance Date:	19911119
Scheduled Compliance Date:	Not reported
Date of Request:	Not reported
Date Response Received:	Not reported
Request Agency:	Not reported
Former Citation:	Not reported
Evaluation Date:	20170213
Evaluation Responsible Agency:	State
Found Violation:	Yes
Evaluation Type Description:	FOCUSED COMPLIANCE INSPECTION
Evaluation Responsible Person Identifier:	Not reported
Evaluation Responsible Sub-Organization:	Not reported
Actual Return to Compliance Date:	20170313
Scheduled Compliance Date:	Not reported
Date of Request:	Not reported
Date Response Received:	Not reported
Request Agency:	Not reported
Former Citation:	Not reported
Evaluation Date:	20140416
Evaluation Responsible Agency:	State
Found Violation:	No
Evaluation Type Description:	FOCUSED COMPLIANCE INSPECTION
Evaluation Responsible Person Identifier:	Not reported
Evaluation Responsible Sub-Organization:	Not reported
Actual Return to Compliance Date:	Not reported
Scheduled Compliance Date:	Not reported
Date of Request:	Not reported
Date Response Received:	Not reported
Request Agency:	Not reported
Former Citation:	Not reported
Evaluation Date:	19870310
Evaluation Responsible Agency:	State

Map ID
Direction
Distance
Elevation

MAP FINDINGS

Site

Database(s)

EDR ID Number
EPA ID Number

TELAIR INTERNATIONAL (Continued)

1000283245

Found Violation:	No
Evaluation Type Description:	FOCUSED COMPLIANCE INSPECTION
Evaluation Responsible Person Identifier:	R9STA
Evaluation Responsible Sub-Organization:	Not reported
Actual Return to Compliance Date:	Not reported
Scheduled Compliance Date:	Not reported
Date of Request:	Not reported
Date Response Received:	Not reported
Request Agency:	Not reported
Former Citation:	Not reported
Evaluation Date:	19910522
Evaluation Responsible Agency:	State
Found Violation:	Yes
Evaluation Type Description:	FINANCIAL RECORD REVIEW
Evaluation Responsible Person Identifier:	R9STA
Evaluation Responsible Sub-Organization:	Not reported
Actual Return to Compliance Date:	19920715
Scheduled Compliance Date:	Not reported
Date of Request:	Not reported
Date Response Received:	Not reported
Request Agency:	Not reported
Former Citation:	Not reported
Evaluation Date:	19940426
Evaluation Responsible Agency:	State Contractor/Grantee
Found Violation:	No
Evaluation Type Description:	COMPLIANCE EVALUATION INSPECTION ON-SITE
Evaluation Responsible Person Identifier:	R9STA
Evaluation Responsible Sub-Organization:	Not reported
Actual Return to Compliance Date:	Not reported
Scheduled Compliance Date:	Not reported
Date of Request:	Not reported
Date Response Received:	Not reported
Request Agency:	Not reported
Former Citation:	Not reported
Evaluation Date:	19911122
Evaluation Responsible Agency:	EPA Contractor/Grantee
Found Violation:	Yes
Evaluation Type Description:	FINANCIAL RECORD REVIEW
Evaluation Responsible Person Identifier:	R9EPA
Evaluation Responsible Sub-Organization:	Not reported
Actual Return to Compliance Date:	19921106
Scheduled Compliance Date:	Not reported
Date of Request:	Not reported
Date Response Received:	Not reported
Request Agency:	Not reported
Former Citation:	Not reported
Evaluation Date:	20120614
Evaluation Responsible Agency:	State
Found Violation:	No
Evaluation Type Description:	COMPLIANCE EVALUATION INSPECTION ON-SITE
Evaluation Responsible Person Identifier:	Not reported
Evaluation Responsible Sub-Organization:	Not reported
Actual Return to Compliance Date:	Not reported

Map ID
Direction
Distance
Elevation

MAP FINDINGS

Site

Database(s)

EDR ID Number
EPA ID Number

TELAIR INTERNATIONAL (Continued)

1000283245

Scheduled Compliance Date:	Not reported
Date of Request:	Not reported
Date Response Received:	Not reported
Request Agency:	Not reported
Former Citation:	Not reported
Evaluation Date:	19890209
Evaluation Responsible Agency:	State
Found Violation:	Yes
Evaluation Type Description:	COMPLIANCE EVALUATION INSPECTION ON-SITE
Evaluation Responsible Person Identifier:	R9STA
Evaluation Responsible Sub-Organization:	Not reported
Actual Return to Compliance Date:	19911119
Scheduled Compliance Date:	Not reported
Date of Request:	Not reported
Date Response Received:	Not reported
Request Agency:	Not reported
Former Citation:	Not reported
Evaluation Date:	19900814
Evaluation Responsible Agency:	State
Found Violation:	Yes
Evaluation Type Description:	COMPLIANCE EVALUATION INSPECTION ON-SITE
Evaluation Responsible Person Identifier:	R9STA
Evaluation Responsible Sub-Organization:	Not reported
Actual Return to Compliance Date:	19911119
Scheduled Compliance Date:	Not reported
Date of Request:	Not reported
Date Response Received:	Not reported
Request Agency:	Not reported
Former Citation:	Not reported
Evaluation Date:	19871208
Evaluation Responsible Agency:	State
Found Violation:	No
Evaluation Type Description:	COMPLIANCE EVALUATION INSPECTION ON-SITE
Evaluation Responsible Person Identifier:	R9STA
Evaluation Responsible Sub-Organization:	Not reported
Actual Return to Compliance Date:	Not reported
Scheduled Compliance Date:	Not reported
Date of Request:	Not reported
Date Response Received:	Not reported
Request Agency:	Not reported
Former Citation:	Not reported
Evaluation Date:	19900820
Evaluation Responsible Agency:	EPA
Found Violation:	No
Evaluation Type Description:	FINANCIAL RECORD REVIEW
Evaluation Responsible Person Identifier:	R9EPA
Evaluation Responsible Sub-Organization:	Not reported
Actual Return to Compliance Date:	Not reported
Scheduled Compliance Date:	Not reported
Date of Request:	Not reported
Date Response Received:	Not reported
Request Agency:	Not reported
Former Citation:	Not reported

Map ID
Direction
Distance
Elevation

MAP FINDINGS

Site

Database(s)

EDR ID Number
EPA ID Number

TELAIR INTERNATIONAL (Continued)

1000283245

Evaluation Date:	20190827
Evaluation Responsible Agency:	State
Found Violation:	No
Evaluation Type Description:	FINANCIAL RECORD REVIEW
Evaluation Responsible Person Identifier:	Not reported
Evaluation Responsible Sub-Organization:	Not reported
Actual Return to Compliance Date:	Not reported
Scheduled Compliance Date:	Not reported
Date of Request:	Not reported
Date Response Received:	Not reported
Request Agency:	Not reported
Former Citation:	Not reported
Evaluation Date:	20090527
Evaluation Responsible Agency:	State
Found Violation:	No
Evaluation Type Description:	FINANCIAL RECORD REVIEW
Evaluation Responsible Person Identifier:	Not reported
Evaluation Responsible Sub-Organization:	Not reported
Actual Return to Compliance Date:	Not reported
Scheduled Compliance Date:	Not reported
Date of Request:	Not reported
Date Response Received:	Not reported
Request Agency:	Not reported
Former Citation:	Not reported
Evaluation Date:	19910308
Evaluation Responsible Agency:	State
Found Violation:	Yes
Evaluation Type Description:	GROUNDWATER MONITORING EVALUATION
Evaluation Responsible Person Identifier:	R9STA
Evaluation Responsible Sub-Organization:	Not reported
Actual Return to Compliance Date:	19940510
Scheduled Compliance Date:	Not reported
Date of Request:	Not reported
Date Response Received:	Not reported
Request Agency:	Not reported
Former Citation:	Not reported
Evaluation Date:	19870310
Evaluation Responsible Agency:	State
Found Violation:	Yes
Evaluation Type Description:	NON-FINANCIAL RECORD REVIEW
Evaluation Responsible Person Identifier:	R9STA
Evaluation Responsible Sub-Organization:	Not reported
Actual Return to Compliance Date:	19870831
Scheduled Compliance Date:	19870524
Date of Request:	Not reported
Date Response Received:	Not reported
Request Agency:	Not reported
Former Citation:	Not reported
Evaluation Date:	20160929
Evaluation Responsible Agency:	State
Found Violation:	No
Evaluation Type Description:	COMPLIANCE EVALUATION INSPECTION ON-SITE
Evaluation Responsible Person Identifier:	Not reported

Map ID
Direction
Distance
Elevation

MAP FINDINGS

Site

Database(s)

EDR ID Number
EPA ID Number

TELAIR INTERNATIONAL (Continued)

1000283245

Evaluation Responsible Sub-Organization:	Not reported
Actual Return to Compliance Date:	Not reported
Scheduled Compliance Date:	Not reported
Date of Request:	Not reported
Date Response Received:	Not reported
Request Agency:	Not reported
Former Citation:	Not reported
Evaluation Date:	20060620
Evaluation Responsible Agency:	State
Found Violation:	Yes
Evaluation Type Description:	COMPLIANCE EVALUATION INSPECTION ON-SITE
Evaluation Responsible Person Identifier:	Not reported
Evaluation Responsible Sub-Organization:	Not reported
Actual Return to Compliance Date:	20070419
Scheduled Compliance Date:	Not reported
Date of Request:	Not reported
Date Response Received:	Not reported
Request Agency:	Not reported
Former Citation:	Not reported
Evaluation Date:	20070419
Evaluation Responsible Agency:	State
Found Violation:	No
Evaluation Type Description:	NOT A SIGNIFICANT NON-COMPLIER
Evaluation Responsible Person Identifier:	Not reported
Evaluation Responsible Sub-Organization:	Not reported
Actual Return to Compliance Date:	Not reported
Scheduled Compliance Date:	Not reported
Date of Request:	Not reported
Date Response Received:	Not reported
Request Agency:	Not reported
Former Citation:	Not reported
Evaluation Date:	20170213
Evaluation Responsible Agency:	State
Found Violation:	Yes
Evaluation Type Description:	FOCUSED COMPLIANCE INSPECTION
Evaluation Responsible Person Identifier:	Not reported
Evaluation Responsible Sub-Organization:	Not reported
Actual Return to Compliance Date:	20170313
Scheduled Compliance Date:	Not reported
Date of Request:	Not reported
Date Response Received:	Not reported
Request Agency:	Not reported
Former Citation:	Not reported
Evaluation Date:	19890209
Evaluation Responsible Agency:	State
Found Violation:	Yes
Evaluation Type Description:	COMPLIANCE EVALUATION INSPECTION ON-SITE
Evaluation Responsible Person Identifier:	R9STA
Evaluation Responsible Sub-Organization:	Not reported
Actual Return to Compliance Date:	19911119
Scheduled Compliance Date:	Not reported
Date of Request:	Not reported
Date Response Received:	Not reported

Map ID
Direction
Distance
Elevation

MAP FINDINGS

Site

Database(s)

EDR ID Number
EPA ID Number

TELAIR INTERNATIONAL (Continued)

1000283245

Request Agency:	Not reported
Former Citation:	Not reported
Evaluation Date:	19881231
Evaluation Responsible Agency:	State
Found Violation:	No
Evaluation Type Description:	FINANCIAL RECORD REVIEW
Evaluation Responsible Person Identifier:	R9STA
Evaluation Responsible Sub-Organization:	Not reported
Actual Return to Compliance Date:	Not reported
Scheduled Compliance Date:	Not reported
Date of Request:	Not reported
Date Response Received:	Not reported
Request Agency:	Not reported
Former Citation:	Not reported
Evaluation Date:	19920115
Evaluation Responsible Agency:	State
Found Violation:	Yes
Evaluation Type Description:	COMPLIANCE EVALUATION INSPECTION ON-SITE
Evaluation Responsible Person Identifier:	R9STA
Evaluation Responsible Sub-Organization:	Not reported
Actual Return to Compliance Date:	19930111
Scheduled Compliance Date:	19920528
Date of Request:	Not reported
Date Response Received:	Not reported
Request Agency:	Not reported
Former Citation:	Not reported
Evaluation Date:	19890209
Evaluation Responsible Agency:	State
Found Violation:	Yes
Evaluation Type Description:	COMPLIANCE EVALUATION INSPECTION ON-SITE
Evaluation Responsible Person Identifier:	R9STA
Evaluation Responsible Sub-Organization:	Not reported
Actual Return to Compliance Date:	19911119
Scheduled Compliance Date:	Not reported
Date of Request:	Not reported
Date Response Received:	Not reported
Request Agency:	Not reported
Former Citation:	Not reported
Evaluation Date:	19920708
Evaluation Responsible Agency:	State
Found Violation:	Yes
Evaluation Type Description:	FINANCIAL RECORD REVIEW
Evaluation Responsible Person Identifier:	R9STA
Evaluation Responsible Sub-Organization:	Not reported
Actual Return to Compliance Date:	19920715
Scheduled Compliance Date:	Not reported
Date of Request:	Not reported
Date Response Received:	Not reported
Request Agency:	Not reported
Former Citation:	Not reported
Evaluation Date:	20060620
Evaluation Responsible Agency:	State

Map ID
Direction
Distance
Elevation

MAP FINDINGS

Site

Database(s)

EDR ID Number
EPA ID Number

TELAIR INTERNATIONAL (Continued)

1000283245

Found Violation:	Yes
Evaluation Type Description:	COMPLIANCE EVALUATION INSPECTION ON-SITE
Evaluation Responsible Person Identifier:	Not reported
Evaluation Responsible Sub-Organization:	Not reported
Actual Return to Compliance Date:	20070419
Scheduled Compliance Date:	Not reported
Date of Request:	Not reported
Date Response Received:	Not reported
Request Agency:	Not reported
Former Citation:	Not reported
Evaluation Date:	20080616
Evaluation Responsible Agency:	State
Found Violation:	No
Evaluation Type Description:	FINANCIAL RECORD REVIEW
Evaluation Responsible Person Identifier:	Not reported
Evaluation Responsible Sub-Organization:	Not reported
Actual Return to Compliance Date:	Not reported
Scheduled Compliance Date:	Not reported
Date of Request:	Not reported
Date Response Received:	Not reported
Request Agency:	Not reported
Former Citation:	Not reported
Evaluation Date:	19910522
Evaluation Responsible Agency:	State
Found Violation:	Yes
Evaluation Type Description:	FINANCIAL RECORD REVIEW
Evaluation Responsible Person Identifier:	R9STA
Evaluation Responsible Sub-Organization:	Not reported
Actual Return to Compliance Date:	19920715
Scheduled Compliance Date:	Not reported
Date of Request:	Not reported
Date Response Received:	Not reported
Request Agency:	Not reported
Former Citation:	Not reported
Evaluation Date:	20190911
Evaluation Responsible Agency:	State
Found Violation:	No
Evaluation Type Description:	COMPLIANCE EVALUATION INSPECTION ON-SITE
Evaluation Responsible Person Identifier:	Not reported
Evaluation Responsible Sub-Organization:	Not reported
Actual Return to Compliance Date:	Not reported
Scheduled Compliance Date:	Not reported
Date of Request:	Not reported
Date Response Received:	Not reported
Request Agency:	Not reported
Former Citation:	Not reported
Evaluation Date:	19890222
Evaluation Responsible Agency:	State
Found Violation:	No
Evaluation Type Description:	FINANCIAL RECORD REVIEW
Evaluation Responsible Person Identifier:	R9STA
Evaluation Responsible Sub-Organization:	Not reported
Actual Return to Compliance Date:	Not reported

Map ID
Direction
Distance
Elevation

MAP FINDINGS

Site

Database(s)

EDR ID Number
EPA ID Number

TELAIR INTERNATIONAL (Continued)

1000283245

Scheduled Compliance Date: Not reported
Date of Request: Not reported
Date Response Received: Not reported
Request Agency: Not reported
Former Citation: Not reported

Evaluation Date: 20140616
Evaluation Responsible Agency: State
Found Violation: No
Evaluation Type Description: FINANCIAL RECORD REVIEW
Evaluation Responsible Person Identifier: Not reported
Evaluation Responsible Sub-Organization: Not reported
Actual Return to Compliance Date: Not reported
Scheduled Compliance Date: Not reported
Date of Request: Not reported
Date Response Received: Not reported
Request Agency: Not reported
Former Citation: Not reported

Evaluation Date: 19920115
Evaluation Responsible Agency: State
Found Violation: Yes
Evaluation Type Description: COMPLIANCE EVALUATION INSPECTION ON-SITE
Evaluation Responsible Person Identifier: R9STA
Evaluation Responsible Sub-Organization: Not reported
Actual Return to Compliance Date: 19930111
Scheduled Compliance Date: 19920528
Date of Request: Not reported
Date Response Received: Not reported
Request Agency: Not reported
Former Citation: Not reported

Evaluation Date: 19940510
Evaluation Responsible Agency: State
Found Violation: No
Evaluation Type Description: OPERATION AND MAINTENANCE INSPECTION
Evaluation Responsible Person Identifier: R9STA
Evaluation Responsible Sub-Organization: Not reported
Actual Return to Compliance Date: Not reported
Scheduled Compliance Date: Not reported
Date of Request: Not reported
Date Response Received: Not reported
Request Agency: Not reported
Former Citation: Not reported

Evaluation Date: 19900814
Evaluation Responsible Agency: State
Found Violation: Yes
Evaluation Type Description: COMPLIANCE EVALUATION INSPECTION ON-SITE
Evaluation Responsible Person Identifier: R9STA
Evaluation Responsible Sub-Organization: Not reported
Actual Return to Compliance Date: 19911119
Scheduled Compliance Date: Not reported
Date of Request: Not reported
Date Response Received: Not reported
Request Agency: Not reported
Former Citation: Not reported

Map ID
Direction
Distance
Elevation

MAP FINDINGS

Site

Database(s)

EDR ID Number
EPA ID Number

TELAIR INTERNATIONAL (Continued)

1000283245

Evaluation Date: 19980108
Evaluation Responsible Agency: State
Found Violation: No
Evaluation Type Description: COMPLIANCE EVALUATION INSPECTION ON-SITE
Evaluation Responsible Person Identifier: R9STA
Evaluation Responsible Sub-Organization: Not reported
Actual Return to Compliance Date: Not reported
Scheduled Compliance Date: Not reported
Date of Request: Not reported
Date Response Received: Not reported
Request Agency: Not reported
Former Citation: Not reported

Evaluation Date: 19890209
Evaluation Responsible Agency: State
Found Violation: Yes
Evaluation Type Description: COMPLIANCE EVALUATION INSPECTION ON-SITE
Evaluation Responsible Person Identifier: R9STA
Evaluation Responsible Sub-Organization: Not reported
Actual Return to Compliance Date: 19911119
Scheduled Compliance Date: Not reported
Date of Request: Not reported
Date Response Received: Not reported
Request Agency: Not reported
Former Citation: Not reported

Evaluation Date: 19900814
Evaluation Responsible Agency: State
Found Violation: Yes
Evaluation Type Description: COMPLIANCE EVALUATION INSPECTION ON-SITE
Evaluation Responsible Person Identifier: R9STA
Evaluation Responsible Sub-Organization: Not reported
Actual Return to Compliance Date: 19911119
Scheduled Compliance Date: Not reported
Date of Request: Not reported
Date Response Received: Not reported
Request Agency: Not reported
Former Citation: Not reported

Evaluation Date: 19961121
Evaluation Responsible Agency: State
Found Violation: No
Evaluation Type Description: COMPLIANCE EVALUATION INSPECTION ON-SITE
Evaluation Responsible Person Identifier: R9EPA
Evaluation Responsible Sub-Organization: Not reported
Actual Return to Compliance Date: Not reported
Scheduled Compliance Date: Not reported
Date of Request: Not reported
Date Response Received: Not reported
Request Agency: Not reported
Former Citation: Not reported

Evaluation Date: 20140416
Evaluation Responsible Agency: State
Found Violation: No
Evaluation Type Description: COMPLIANCE EVALUATION INSPECTION ON-SITE
Evaluation Responsible Person Identifier: Not reported

Map ID
Direction
Distance
Elevation

MAP FINDINGS

Site

Database(s)

EDR ID Number
EPA ID Number

TELAIR INTERNATIONAL (Continued)

1000283245

Evaluation Responsible Sub-Organization:	Not reported
Actual Return to Compliance Date:	Not reported
Scheduled Compliance Date:	Not reported
Date of Request:	Not reported
Date Response Received:	Not reported
Request Agency:	Not reported
Former Citation:	Not reported
Evaluation Date:	19880623
Evaluation Responsible Agency:	State
Found Violation:	Yes
Evaluation Type Description:	COMPLIANCE EVALUATION INSPECTION ON-SITE
Evaluation Responsible Person Identifier:	R9STA
Evaluation Responsible Sub-Organization:	Not reported
Actual Return to Compliance Date:	19911119
Scheduled Compliance Date:	Not reported
Date of Request:	Not reported
Date Response Received:	Not reported
Request Agency:	Not reported
Former Citation:	Not reported
Evaluation Date:	19870527
Evaluation Responsible Agency:	State
Found Violation:	Yes
Evaluation Type Description:	COMPLIANCE SCHEDULE EVALUATION
Evaluation Responsible Person Identifier:	R9STA
Evaluation Responsible Sub-Organization:	Not reported
Actual Return to Compliance Date:	19870831
Scheduled Compliance Date:	Not reported
Date of Request:	Not reported
Date Response Received:	Not reported
Request Agency:	Not reported
Former Citation:	Not reported
Evaluation Date:	20060524
Evaluation Responsible Agency:	State
Found Violation:	Yes
Evaluation Type Description:	FINANCIAL RECORD REVIEW
Evaluation Responsible Person Identifier:	Not reported
Evaluation Responsible Sub-Organization:	Not reported
Actual Return to Compliance Date:	20080616
Scheduled Compliance Date:	Not reported
Date of Request:	Not reported
Date Response Received:	Not reported
Request Agency:	Not reported
Former Citation:	Not reported

Map ID
Direction
Distance
Elevation

MAP FINDINGS

Site

Database(s)

EDR ID Number
EPA ID Number

TELAIR INTERNATIONAL (Continued)

1000283245

RCRA-VSQG:
Date Form Received by Agency: 20200225
Handler Name: TFX AVIATION INC
Handler Address: 3085 OLD CONEJO RD
Handler City,State,Zip: NEWBURY PARK, CA 91320-0000
EPA ID: CAD008383127
Contact Name: ALEX JEGOTTKA
Contact Address: OLD CONEJO RRD
Contact City,State,Zip: NEWBURY PARK, CA 91320
Contact Telephone: 805-499-7033
Contact Fax: Not reported
Contact Email: ALEX.JEGOTTKA@TELEFLEX.COM
Contact Title: AGENT
EPA Region: 09
Land Type: Private
Federal Waste Generator Description: Conditionally Exempt Small Quantity Generator
Non-Notifier: Not reported
Biennial Report Cycle: 2019
Accessibility: Not reported
Active Site Indicator: Handler Activities, Permitting Activities, Corrective Action Activities

State District Owner: Not reported
State District: Not reported
Mailing Address: OLD CONEJO RD
Mailing City,State,Zip: NEWBURY PARK, CA 91320
Owner Name: TELEFLEX INC.
Owner Type: Private
Operator Name: TFX AVIATION
Operator Type: Private
Short-Term Generator Activity: No
Importer Activity: No
Mixed Waste Generator: No
Transporter Activity: No
Transfer Facility Activity: No
Recycler Activity with Storage: No
Small Quantity On-Site Burner Exemption: No
Smelting Melting and Refining Furnace Exemption: No
Underground Injection Control: No
Off-Site Waste Receipt: No
Universal Waste Indicator: No
Universal Waste Destination Facility: No
Federal Universal Waste: No
Active Site Fed-Reg Treatment Storage and Disposal Facility: Land Disposal
Active Site Converter Treatment storage and Disposal Facility: Not reported
Active Site State-Reg Treatment Storage and Disposal Facility: Not reported
Active Site State-Reg Handler: ---
Federal Facility Indicator: Not reported
Hazardous Secondary Material Indicator: N
Sub-Part K Indicator: Not reported
Commercial TSD Indicator: No
Treatment Storage and Disposal Type: Land Disposal, Storage
2018 GPRA Permit Baseline: Accomplished
2018 GPRA Renewals Baseline: Accomplished
Permit Renewals Workload Universe: Not reported
Permit Workload Universe: Not reported
Permit Progress Universe: Land Disposal, Storage
Post-Closure Workload Universe: Land Disposal

Map ID
Direction
Distance
Elevation

MAP FINDINGS

Site

Database(s)

EDR ID Number
EPA ID Number

TELAIR INTERNATIONAL (Continued)

1000283245

Closure Workload Universe:	Not reported
202 GPRA Corrective Action Baseline:	Yes
Corrective Action Workload Universe:	Yes
Subject to Corrective Action Universe:	Yes
Non-TSDFs Where RCRA CA has Been Imposed Universe:	No
TSDFs Potentially Subject to CA Under 3004 (u)/(v) Universe:	Yes
TSDFs Only Subject to CA under Discretionary Auth Universe:	No
Corrective Action Priority Ranking:	No NCAPS ranking
Environmental Control Indicator:	No
Institutional Control Indicator:	Yes
Human Exposure Controls Indicator:	Yes
Groundwater Controls Indicator:	Yes
Operating TSDF Universe:	Not reported
Full Enforcement Universe:	Land Disposal
Significant Non-Complier Universe:	No
Unaddressed Significant Non-Complier Universe:	No
Addressed Significant Non-Complier Universe:	No
Significant Non-Complier With a Compliance Schedule Universe:	No
Financial Assurance Required:	Corrective Action, Post-Closure Care
Handler Date of Last Change:	20211228
Recognized Trader-Importer:	No
Recognized Trader-Exporter:	No
Importer of Spent Lead Acid Batteries:	No
Exporter of Spent Lead Acid Batteries:	No
Recycler Activity Without Storage:	No
Manifest Broker:	No
Sub-Part P Indicator:	No

Biennial: List of Years

Year: 2019

[Click Here for Biennial Reporting System Data:](#)

Year: 2017

[Click Here for Biennial Reporting System Data:](#)

Year: 2015

[Click Here for Biennial Reporting System Data:](#)

Hazardous Waste Summary:

Waste Code: D007
Waste Description: CHROMIUM

Waste Code: D039
Waste Description: TETRACHLOROETHYLENE

Waste Code: F001
Waste Description: THE FOLLOWING SPENT HALOGENATED SOLVENTS USED IN DEGREASING: TETRACHLOROETHYLENE, TRICHLORETHYLENE, METHYLENE CHLORIDE, 1,1,1-TRICHLOROETHANE, CARBON TETRACHLORIDE AND CHLORINATED FLUOROCARBONS; ALL SPENT SOLVENT MIXTURES/BLENDS USED IN DEGREASING CONTAINING, BEFORE USE, A TOTAL OF TEN PERCENT OR MORE (BY VOLUME) OF ONE OR MORE OF THE ABOVE HALOGENATED SOLVENTS OR THOSE SOLVENTS LISTED IN F002, F004, AND F005; AND STILL BOTTOMS FROM THE RECOVERY OF THESE SPENT SOLVENTS AND SPENT SOLVENT MIXTURES.

Map ID
Direction
Distance
Elevation

MAP FINDINGS

Site

Database(s)

EDR ID Number
EPA ID Number

TELAIR INTERNATIONAL (Continued)

1000283245

Handler - Owner Operator:

Owner/Operator Indicator: Operator
Owner/Operator Name: TFX AVIATION
Legal Status: Private
Date Became Current: 19860901
Date Ended Current: Not reported
Owner/Operator Address: Not reported
Owner/Operator City,State,Zip: Not reported
Owner/Operator Telephone: Not reported
Owner/Operator Telephone Ext: Not reported
Owner/Operator Fax: Not reported
Owner/Operator Email: Not reported

Owner/Operator Indicator: Owner
Owner/Operator Name: TFX AVIATION
Legal Status: Private
Date Became Current: 19860901
Date Ended Current: Not reported
Owner/Operator Address: 3085 OLD CONEJO RD
Owner/Operator City,State,Zip: NEWBURY PARK, CA 91320
Owner/Operator Telephone: 805-499-7033
Owner/Operator Telephone Ext: Not reported
Owner/Operator Fax: Not reported
Owner/Operator Email: Not reported

Owner/Operator Indicator: Operator
Owner/Operator Name: TFX AVIATION
Legal Status: Private
Date Became Current: 19860502
Date Ended Current: Not reported
Owner/Operator Address: Not reported
Owner/Operator City,State,Zip: Not reported
Owner/Operator Telephone: Not reported
Owner/Operator Telephone Ext: Not reported
Owner/Operator Fax: Not reported
Owner/Operator Email: Not reported

Owner/Operator Indicator: Owner
Owner/Operator Name: TELAIR INTERNATIONAL
Legal Status: Private
Date Became Current: Not reported
Date Ended Current: Not reported
Owner/Operator Address: 1950 WILLIAMS DR
Owner/Operator City,State,Zip: OXNARD, CA 93030
Owner/Operator Telephone: 805-988-1902
Owner/Operator Telephone Ext: Not reported
Owner/Operator Fax: Not reported
Owner/Operator Email: Not reported

Owner/Operator Indicator: Owner
Owner/Operator Name: WENDY ROAD OFFICE DEVE LLC
Legal Status: Private
Date Became Current: 20100701
Date Ended Current: Not reported
Owner/Operator Address: 2200 SEPULVEDA BLVD
Owner/Operator City,State,Zip: TORRANCE, CA 90501
Owner/Operator Telephone: 310-784-3033

Map ID
Direction
Distance
Elevation

MAP FINDINGS

Site

Database(s)

EDR ID Number
EPA ID Number

TELAIR INTERNATIONAL (Continued)

1000283245

Owner/Operator Telephone Ext:	Not reported
Owner/Operator Fax:	Not reported
Owner/Operator Email:	Not reported
Owner/Operator Indicator:	Operator
Owner/Operator Name:	TFX AVIATION
Legal Status:	Private
Date Became Current:	19860101
Date Ended Current:	Not reported
Owner/Operator Address:	3085 OLD CONEJO RD
Owner/Operator City,State,Zip:	NEWBURY PARK, CA 91320
Owner/Operator Telephone:	805-499-7033
Owner/Operator Telephone Ext:	Not reported
Owner/Operator Fax:	Not reported
Owner/Operator Email:	ALEX.JEGOTTKA@TELEFLEX.COM
Owner/Operator Indicator:	Operator
Owner/Operator Name:	TFX AVIATION
Legal Status:	Private
Date Became Current:	19860101
Date Ended Current:	Not reported
Owner/Operator Address:	3085 OLD CONEJO RD
Owner/Operator City,State,Zip:	NEWBURY PARK, CA 91320
Owner/Operator Telephone:	805-499-7033
Owner/Operator Telephone Ext:	Not reported
Owner/Operator Fax:	Not reported
Owner/Operator Email:	ALEX.JEGOTTKA@TELEFLEX.COM
Owner/Operator Indicator:	Owner
Owner/Operator Name:	TELEFLEX INC.
Legal Status:	Private
Date Became Current:	19860101
Date Ended Current:	Not reported
Owner/Operator Address:	3085 OLD CONEJO RD
Owner/Operator City,State,Zip:	NEWBURY PARK, CA 91320
Owner/Operator Telephone:	805-499-7033
Owner/Operator Telephone Ext:	Not reported
Owner/Operator Fax:	Not reported
Owner/Operator Email:	ALEX.JEGOTTKA@TELEFLEX.COM
Owner/Operator Indicator:	Owner
Owner/Operator Name:	TELEFLEX INC.
Legal Status:	Private
Date Became Current:	19860101
Date Ended Current:	Not reported
Owner/Operator Address:	3085 OLD CONEJO RD
Owner/Operator City,State,Zip:	NEWBURY PARK, CA 91320
Owner/Operator Telephone:	805-499-7033
Owner/Operator Telephone Ext:	Not reported
Owner/Operator Fax:	Not reported
Owner/Operator Email:	ALEX.JEGOTTKA@TELEFLEX.COM
Owner/Operator Indicator:	Operator
Owner/Operator Name:	TALLEY CORPORATION THE
Legal Status:	Private
Date Became Current:	Not reported
Date Ended Current:	Not reported

Map ID
Direction
Distance
Elevation

MAP FINDINGS

Site

Database(s)

EDR ID Number
EPA ID Number

TELAIR INTERNATIONAL (Continued)

1000283245

Owner/Operator Address: 3303 OLD CONEJO ROAD
Owner/Operator City,State,Zip: CITY NOT REPORTED, CA 99999
Owner/Operator Telephone: 805-498-2121
Owner/Operator Telephone Ext: Not reported
Owner/Operator Fax: Not reported
Owner/Operator Email: Not reported

Historic Generators:

Receive Date: 20161227
Handler Name: TFX AVIATION
Federal Waste Generator Description: Large Quantity Generator
State District Owner: Not reported
Large Quantity Handler of Universal Waste: Yes
Recognized Trader Importer: No
Recognized Trader Exporter: No
Spent Lead Acid Battery Importer: No
Spent Lead Acid Battery Exporter: No
Current Record: No
Non Storage Recycler Activity: Not reported
Electronic Manifest Broker: Not reported

Receive Date: 20190219
Handler Name: TFX AVIATION INC
Federal Waste Generator Description: Conditionally Exempt Small Quantity Generator
State District Owner: Not reported
Large Quantity Handler of Universal Waste: No
Recognized Trader Importer: No
Recognized Trader Exporter: No
Spent Lead Acid Battery Importer: No
Spent Lead Acid Battery Exporter: No
Current Record: No
Non Storage Recycler Activity: No
Electronic Manifest Broker: No

Receive Date: 20200225
Handler Name: TFX AVIATION INC
Federal Waste Generator Description: Conditionally Exempt Small Quantity Generator
State District Owner: Not reported
Large Quantity Handler of Universal Waste: No
Recognized Trader Importer: No
Recognized Trader Exporter: No
Spent Lead Acid Battery Importer: No
Spent Lead Acid Battery Exporter: No
Current Record: Yes
Non Storage Recycler Activity: No
Electronic Manifest Broker: No

Receive Date: 19960901
Handler Name: TELAIR INTERNATIONAL
Federal Waste Generator Description: Small Quantity Generator
State District Owner: Not reported
Large Quantity Handler of Universal Waste: No
Recognized Trader Importer: No
Recognized Trader Exporter: No
Spent Lead Acid Battery Importer: No
Spent Lead Acid Battery Exporter: No
Current Record: No

Map ID
Direction
Distance
Elevation

MAP FINDINGS

Site

Database(s)

EDR ID Number
EPA ID Number

TELAIR INTERNATIONAL (Continued)

1000283245

Non Storage Recycler Activity:	Not reported
Electronic Manifest Broker:	Not reported
Receive Date:	20000711
Handler Name:	TELAIR INTERNATIONAL
Federal Waste Generator Description:	Small Quantity Generator
State District Owner:	Not reported
Large Quantity Handler of Universal Waste:	No
Recognized Trader Importer:	No
Recognized Trader Exporter:	No
Spent Lead Acid Battery Importer:	No
Spent Lead Acid Battery Exporter:	No
Current Record:	No
Non Storage Recycler Activity:	Not reported
Electronic Manifest Broker:	Not reported
Receive Date:	20121217
Handler Name:	TFX AVIATION
Federal Waste Generator Description:	Large Quantity Generator
State District Owner:	Not reported
Large Quantity Handler of Universal Waste:	No
Recognized Trader Importer:	No
Recognized Trader Exporter:	No
Spent Lead Acid Battery Importer:	No
Spent Lead Acid Battery Exporter:	No
Current Record:	No
Non Storage Recycler Activity:	Not reported
Electronic Manifest Broker:	Not reported
Receive Date:	19900911
Handler Name:	THE TALLEY CORP
Federal Waste Generator Description:	Large Quantity Generator
State District Owner:	Not reported
Large Quantity Handler of Universal Waste:	No
Recognized Trader Importer:	No
Recognized Trader Exporter:	No
Spent Lead Acid Battery Importer:	No
Spent Lead Acid Battery Exporter:	No
Current Record:	No
Non Storage Recycler Activity:	Not reported
Electronic Manifest Broker:	Not reported

List of NAICS Codes and Descriptions:

NAICS Code:	332813
NAICS Description:	ELECTROPLATING, PLATING, POLISHING, ANODIZING, AND COLORING
NAICS Code:	332995
NAICS Description:	OTHER ORDNANCE AND ACCESSORIES MANUFACTURING
NAICS Code:	336413
NAICS Description:	OTHER AIRCRAFT PARTS AND AUXILIARY EQUIPMENT MANUFACTURING
NAICS Code:	339112
NAICS Description:	SURGICAL AND MEDICAL INSTRUMENT MANUFACTURING
NAICS Code:	56291
NAICS Description:	REMEDIATION SERVICES

Map ID
Direction
Distance
Elevation

MAP FINDINGS

Site

Database(s)

EDR ID Number
EPA ID Number

TELAIR INTERNATIONAL (Continued)

1000283245

Facility Has Received Notices of Violation: Yes
Found Violation: Yes
Agency Which Determined Violation: State
Violation Short Description: TSD - Closure/Post-Closure
Date Violation was Determined: 19900814
Actual Return to Compliance Date: 19911119
Return to Compliance Qualifier: Observed
Violation Responsible Agency: State
Scheduled Compliance Date: Not reported
Enforcement Identifier: Not reported
Date of Enforcement Action: Not reported
Enforcement Responsible Agency: Not reported
Enforcement Docket Number: Not reported
Enforcement Attorney: Not reported
Corrective Action Component: Not reported
Appeal Initiated Date: Not reported
Appeal Resolution Date: Not reported
Disposition Status Date: Not reported
Disposition Status: Not reported
Disposition Status Description: Not reported
Consent/Final Order Sequence Number: Not reported
Consent/Final Order Respondent Name: Not reported
Consent/Final Order Lead Agency: Not reported
Enforcement Type: Not reported
Enforcement Responsible Person: Not reported
Enforcement Responsible Sub-Organization: Not reported
SEP Sequence Number: Not reported
SEP Expenditure Amount: Not reported
SEP Scheduled Completion Date: Not reported
SEP Actual Date: Not reported
SEP Defaulted Date: Not reported
SEP Type: Not reported
SEP Type Description: Not reported
Proposed Amount: Not reported
Final Monetary Amount: Not reported
Paid Amount: Not reported
Final Count: Not reported
Final Amount: Not reported

Found Violation: Yes
Agency Which Determined Violation: State
Violation Short Description: LDR - General
Date Violation was Determined: 19890209
Actual Return to Compliance Date: 19911119
Return to Compliance Qualifier: Observed
Violation Responsible Agency: State
Scheduled Compliance Date: Not reported
Enforcement Identifier: 003
Date of Enforcement Action: 19890313
Enforcement Responsible Agency: State
Enforcement Docket Number: Not reported
Enforcement Attorney: Not reported
Corrective Action Component: No
Appeal Initiated Date: Not reported
Appeal Resolution Date: Not reported
Disposition Status Date: Not reported
Disposition Status: Not reported

Map ID
Direction
Distance
Elevation

MAP FINDINGS

Site

Database(s)

EDR ID Number
EPA ID Number

TELAIR INTERNATIONAL (Continued)

1000283245

Disposition Status Description:	Not reported
Consent/Final Order Sequence Number:	Not reported
Consent/Final Order Respondent Name:	Not reported
Consent/Final Order Lead Agency:	Not reported
Enforcement Type:	WRITTEN INFORMAL
Enforcement Responsible Person:	R9STA
Enforcement Responsible Sub-Organization:	Not reported
SEP Sequence Number:	Not reported
SEP Expenditure Amount:	Not reported
SEP Scheduled Completion Date:	Not reported
SEP Actual Date:	Not reported
SEP Defaulted Date:	Not reported
SEP Type:	Not reported
SEP Type Description:	Not reported
Proposed Amount:	Not reported
Final Monetary Amount:	Not reported
Paid Amount:	Not reported
Final Count:	Not reported
Final Amount:	Not reported
Found Violation:	No
Agency Which Determined Violation:	Not reported
Violation Short Description:	Not reported
Date Violation was Determined:	Not reported
Actual Return to Compliance Date:	Not reported
Return to Compliance Qualifier:	Not reported
Violation Responsible Agency:	Not reported
Scheduled Compliance Date:	Not reported
Enforcement Identifier:	Not reported
Date of Enforcement Action:	Not reported
Enforcement Responsible Agency:	Not reported
Enforcement Docket Number:	Not reported
Enforcement Attorney:	Not reported
Corrective Action Component:	Not reported
Appeal Initiated Date:	Not reported
Appeal Resolution Date:	Not reported
Disposition Status Date:	Not reported
Disposition Status:	Not reported
Disposition Status Description:	Not reported
Consent/Final Order Sequence Number:	Not reported
Consent/Final Order Respondent Name:	Not reported
Consent/Final Order Lead Agency:	Not reported
Enforcement Type:	Not reported
Enforcement Responsible Person:	Not reported
Enforcement Responsible Sub-Organization:	Not reported
SEP Sequence Number:	Not reported
SEP Expenditure Amount:	Not reported
SEP Scheduled Completion Date:	Not reported
SEP Actual Date:	Not reported
SEP Defaulted Date:	Not reported
SEP Type:	Not reported
SEP Type Description:	Not reported
Proposed Amount:	Not reported
Final Monetary Amount:	Not reported
Paid Amount:	Not reported
Final Count:	Not reported
Final Amount:	Not reported

Map ID
Direction
Distance
Elevation

MAP FINDINGS

Site

Database(s)

EDR ID Number
EPA ID Number

TELAIR INTERNATIONAL (Continued)

1000283245

Found Violation: Yes
Agency Which Determined Violation: EPA
Violation Short Description: TSD - Financial Requirements
Date Violation was Determined: 19920220
Actual Return to Compliance Date: 19920715
Return to Compliance Qualifier: Observed
Violation Responsible Agency: EPA
Scheduled Compliance Date: Not reported
Enforcement Identifier: 010
Date of Enforcement Action: 19920220
Enforcement Responsible Agency: State
Enforcement Docket Number: Not reported
Enforcement Attorney: Not reported
Corrective Action Component: No
Appeal Initiated Date: Not reported
Appeal Resolution Date: Not reported
Disposition Status Date: Not reported
Disposition Status: Not reported
Disposition Status Description: Not reported
Consent/Final Order Sequence Number: Not reported
Consent/Final Order Respondent Name: Not reported
Consent/Final Order Lead Agency: Not reported
Enforcement Type: WRITTEN INFORMAL
Enforcement Responsible Person: R9STA
Enforcement Responsible Sub-Organization: Not reported
SEP Sequence Number: Not reported
SEP Expenditure Amount: Not reported
SEP Scheduled Completion Date: Not reported
SEP Actual Date: Not reported
SEP Defaulted Date: Not reported
SEP Type: Not reported
SEP Type Description: Not reported
Proposed Amount: Not reported
Final Monetary Amount: Not reported
Paid Amount: Not reported
Final Count: Not reported
Final Amount: Not reported

Found Violation: Yes
Agency Which Determined Violation: State
Violation Short Description: LDR - General
Date Violation was Determined: 19890209
Actual Return to Compliance Date: 19911119
Return to Compliance Qualifier: Observed
Violation Responsible Agency: State
Scheduled Compliance Date: Not reported
Enforcement Identifier: Not reported
Date of Enforcement Action: Not reported
Enforcement Responsible Agency: Not reported
Enforcement Docket Number: Not reported
Enforcement Attorney: Not reported
Corrective Action Component: Not reported
Appeal Initiated Date: Not reported
Appeal Resolution Date: Not reported
Disposition Status Date: Not reported
Disposition Status: Not reported
Disposition Status Description: Not reported

Map ID
Direction
Distance
Elevation

MAP FINDINGS

Site

Database(s)

EDR ID Number
EPA ID Number

TELAIR INTERNATIONAL (Continued)

1000283245

Consent/Final Order Sequence Number: Not reported
Consent/Final Order Respondent Name: Not reported
Consent/Final Order Lead Agency: Not reported
Enforcement Type: Not reported
Enforcement Responsible Person: Not reported
Enforcement Responsible Sub-Organization: Not reported
SEP Sequence Number: Not reported
SEP Expenditure Amount: Not reported
SEP Scheduled Completion Date: Not reported
SEP Actual Date: Not reported
SEP Defaulted Date: Not reported
SEP Type: Not reported
SEP Type Description: Not reported
Proposed Amount: Not reported
Final Monetary Amount: Not reported
Paid Amount: Not reported
Final Count: Not reported
Final Amount: Not reported

Found Violation: Yes
Agency Which Determined Violation: EPA
Violation Short Description: TSD - Financial Requirements
Date Violation was Determined: 19911122
Actual Return to Compliance Date: 19921106
Return to Compliance Qualifier: Observed
Violation Responsible Agency: EPA
Scheduled Compliance Date: Not reported
Enforcement Identifier: 009
Date of Enforcement Action: 19911122
Enforcement Responsible Agency: State
Enforcement Docket Number: Not reported
Enforcement Attorney: Not reported
Corrective Action Component: No
Appeal Initiated Date: Not reported
Appeal Resolution Date: Not reported
Disposition Status Date: Not reported
Disposition Status: Not reported
Disposition Status Description: Not reported

Consent/Final Order Sequence Number: Not reported
Consent/Final Order Respondent Name: Not reported
Consent/Final Order Lead Agency: Not reported
Enforcement Type: WRITTEN INFORMAL
Enforcement Responsible Person: R9STA
Enforcement Responsible Sub-Organization: Not reported
SEP Sequence Number: Not reported
SEP Expenditure Amount: Not reported
SEP Scheduled Completion Date: Not reported
SEP Actual Date: Not reported
SEP Defaulted Date: Not reported
SEP Type: Not reported
SEP Type Description: Not reported
Proposed Amount: Not reported
Final Monetary Amount: Not reported
Paid Amount: Not reported
Final Count: Not reported
Final Amount: Not reported

Map ID
Direction
Distance
Elevation

MAP FINDINGS

Site

Database(s)

EDR ID Number
EPA ID Number

TELAIR INTERNATIONAL (Continued)

1000283245

Found Violation: No
Agency Which Determined Violation: Not reported
Violation Short Description: Not reported
Date Violation was Determined: Not reported
Actual Return to Compliance Date: Not reported
Return to Compliance Qualifier: Not reported
Violation Responsible Agency: Not reported
Scheduled Compliance Date: Not reported
Enforcement Identifier: Not reported
Date of Enforcement Action: Not reported
Enforcement Responsible Agency: Not reported
Enforcement Docket Number: Not reported
Enforcement Attorney: Not reported
Corrective Action Component: Not reported
Appeal Initiated Date: Not reported
Appeal Resolution Date: Not reported
Disposition Status Date: Not reported
Disposition Status: Not reported
Disposition Status Description: Not reported
Consent/Final Order Sequence Number: Not reported
Consent/Final Order Respondent Name: Not reported
Consent/Final Order Lead Agency: Not reported
Enforcement Type: Not reported
Enforcement Responsible Person: Not reported
Enforcement Responsible Sub-Organization: Not reported
SEP Sequence Number: Not reported
SEP Expenditure Amount: Not reported
SEP Scheduled Completion Date: Not reported
SEP Actual Date: Not reported
SEP Defaulted Date: Not reported
SEP Type: Not reported
SEP Type Description: Not reported
Proposed Amount: Not reported
Final Monetary Amount: Not reported
Paid Amount: Not reported
Final Count: Not reported
Final Amount: Not reported

Found Violation: No
Agency Which Determined Violation: Not reported
Violation Short Description: Not reported
Date Violation was Determined: Not reported
Actual Return to Compliance Date: Not reported
Return to Compliance Qualifier: Not reported
Violation Responsible Agency: Not reported
Scheduled Compliance Date: Not reported
Enforcement Identifier: Not reported
Date of Enforcement Action: Not reported
Enforcement Responsible Agency: Not reported
Enforcement Docket Number: Not reported
Enforcement Attorney: Not reported
Corrective Action Component: Not reported
Appeal Initiated Date: Not reported
Appeal Resolution Date: Not reported
Disposition Status Date: Not reported
Disposition Status: Not reported
Disposition Status Description: Not reported

Map ID
Direction
Distance
Elevation

MAP FINDINGS

Site

Database(s)

EDR ID Number
EPA ID Number

TELAIR INTERNATIONAL (Continued)

1000283245

Consent/Final Order Sequence Number: Not reported
Consent/Final Order Respondent Name: Not reported
Consent/Final Order Lead Agency: Not reported
Enforcement Type: Not reported
Enforcement Responsible Person: Not reported
Enforcement Responsible Sub-Organization: Not reported
SEP Sequence Number: Not reported
SEP Expenditure Amount: Not reported
SEP Scheduled Completion Date: Not reported
SEP Actual Date: Not reported
SEP Defaulted Date: Not reported
SEP Type: Not reported
SEP Type Description: Not reported
Proposed Amount: Not reported
Final Monetary Amount: Not reported
Paid Amount: Not reported
Final Count: Not reported
Final Amount: Not reported

Found Violation: No
Agency Which Determined Violation: Not reported
Violation Short Description: Not reported
Date Violation was Determined: Not reported
Actual Return to Compliance Date: Not reported
Return to Compliance Qualifier: Not reported
Violation Responsible Agency: Not reported
Scheduled Compliance Date: Not reported
Enforcement Identifier: Not reported
Date of Enforcement Action: Not reported
Enforcement Responsible Agency: Not reported
Enforcement Docket Number: Not reported
Enforcement Attorney: Not reported
Corrective Action Component: Not reported
Appeal Initiated Date: Not reported
Appeal Resolution Date: Not reported
Disposition Status Date: Not reported
Disposition Status: Not reported
Disposition Status Description: Not reported

Consent/Final Order Sequence Number: Not reported
Consent/Final Order Respondent Name: Not reported
Consent/Final Order Lead Agency: Not reported
Enforcement Type: Not reported
Enforcement Responsible Person: Not reported
Enforcement Responsible Sub-Organization: Not reported
SEP Sequence Number: Not reported
SEP Expenditure Amount: Not reported
SEP Scheduled Completion Date: Not reported
SEP Actual Date: Not reported
SEP Defaulted Date: Not reported
SEP Type: Not reported
SEP Type Description: Not reported
Proposed Amount: Not reported
Final Monetary Amount: Not reported
Paid Amount: Not reported
Final Count: Not reported
Final Amount: Not reported

Map ID
Direction
Distance
Elevation

MAP FINDINGS

Site

Database(s)

EDR ID Number
EPA ID Number

TELAIR INTERNATIONAL (Continued)

1000283245

Found Violation:	No
Agency Which Determined Violation:	Not reported
Violation Short Description:	Not reported
Date Violation was Determined:	Not reported
Actual Return to Compliance Date:	Not reported
Return to Compliance Qualifier:	Not reported
Violation Responsible Agency:	Not reported
Scheduled Compliance Date:	Not reported
Enforcement Identifier:	Not reported
Date of Enforcement Action:	Not reported
Enforcement Responsible Agency:	Not reported
Enforcement Docket Number:	Not reported
Enforcement Attorney:	Not reported
Corrective Action Component:	Not reported
Appeal Initiated Date:	Not reported
Appeal Resolution Date:	Not reported
Disposition Status Date:	Not reported
Disposition Status:	Not reported
Disposition Status Description:	Not reported
Consent/Final Order Sequence Number:	Not reported
Consent/Final Order Respondent Name:	Not reported
Consent/Final Order Lead Agency:	Not reported
Enforcement Type:	Not reported
Enforcement Responsible Person:	Not reported
Enforcement Responsible Sub-Organization:	Not reported
SEP Sequence Number:	Not reported
SEP Expenditure Amount:	Not reported
SEP Scheduled Completion Date:	Not reported
SEP Actual Date:	Not reported
SEP Defaulted Date:	Not reported
SEP Type:	Not reported
SEP Type Description:	Not reported
Proposed Amount:	Not reported
Final Monetary Amount:	Not reported
Paid Amount:	Not reported
Final Count:	Not reported
Final Amount:	Not reported
Found Violation:	Yes
Agency Which Determined Violation:	State
Violation Short Description:	TSD - General
Date Violation was Determined:	19890209
Actual Return to Compliance Date:	19911119
Return to Compliance Qualifier:	Observed
Violation Responsible Agency:	State
Scheduled Compliance Date:	Not reported
Enforcement Identifier:	003
Date of Enforcement Action:	19890313
Enforcement Responsible Agency:	State
Enforcement Docket Number:	Not reported
Enforcement Attorney:	Not reported
Corrective Action Component:	No
Appeal Initiated Date:	Not reported
Appeal Resolution Date:	Not reported
Disposition Status Date:	Not reported
Disposition Status:	Not reported
Disposition Status Description:	Not reported

Map ID
Direction
Distance
Elevation

MAP FINDINGS

Site

Database(s)

EDR ID Number
EPA ID Number

TELAIR INTERNATIONAL (Continued)

1000283245

Consent/Final Order Sequence Number:Not reported
Consent/Final Order Respondent Name: Not reported
Consent/Final Order Lead Agency: Not reported
Enforcement Type: WRITTEN INFORMAL
Enforcement Responsible Person: R9STA
Enforcement Responsible Sub-Organization: Not reported
SEP Sequence Number: Not reported
SEP Expenditure Amount: Not reported
SEP Scheduled Completion Date: Not reported
SEP Actual Date: Not reported
SEP Defaulted Date: Not reported
SEP Type: Not reported
SEP Type Description: Not reported
Proposed Amount: Not reported
Final Monetary Amount: Not reported
Paid Amount: Not reported
Final Count: Not reported
Final Amount: Not reported

Found Violation: Yes
Agency Which Determined Violation: State
Violation Short Description: TSD - Closure/Post-Closure
Date Violation was Determined: 19900814
Actual Return to Compliance Date: 19911119
Return to Compliance Qualifier: Observed
Violation Responsible Agency: State
Scheduled Compliance Date: Not reported
Enforcement Identifier: 006
Date of Enforcement Action: 19900928
Enforcement Responsible Agency: State
Enforcement Docket Number: Not reported
Enforcement Attorney: Not reported
Corrective Action Component: No
Appeal Initiated Date: Not reported
Appeal Resolution Date: Not reported
Disposition Status Date: Not reported
Disposition Status: Not reported
Disposition Status Description: Not reported

Consent/Final Order Sequence Number:Not reported
Consent/Final Order Respondent Name: Not reported
Consent/Final Order Lead Agency: Not reported
Enforcement Type: WRITTEN INFORMAL
Enforcement Responsible Person: R9STA
Enforcement Responsible Sub-Organization: Not reported
SEP Sequence Number: Not reported
SEP Expenditure Amount: Not reported
SEP Scheduled Completion Date: Not reported
SEP Actual Date: Not reported
SEP Defaulted Date: Not reported
SEP Type: Not reported
SEP Type Description: Not reported
Proposed Amount: Not reported
Final Monetary Amount: Not reported
Paid Amount: Not reported
Final Count: Not reported
Final Amount: Not reported

Map ID
Direction
Distance
Elevation

MAP FINDINGS

Site

Database(s)

EDR ID Number
EPA ID Number

TELAIR INTERNATIONAL (Continued)

1000283245

Found Violation: Yes
Agency Which Determined Violation: State
Violation Short Description: TSD IS-Ground-Water Monitoring
Date Violation was Determined: 20060620
Actual Return to Compliance Date: 20070419
Return to Compliance Qualifier: Documented
Violation Responsible Agency: State
Scheduled Compliance Date: Not reported
Enforcement Identifier: 200
Date of Enforcement Action: 20060720
Enforcement Responsible Agency: State
Enforcement Docket Number: Not reported
Enforcement Attorney: Not reported
Corrective Action Component: No
Appeal Initiated Date: Not reported
Appeal Resolution Date: Not reported
Disposition Status Date: Not reported
Disposition Status: Not reported
Disposition Status Description: Not reported
Consent/Final Order Sequence Number: Not reported
Consent/Final Order Respondent Name: Not reported
Consent/Final Order Lead Agency: Not reported
Enforcement Type: WRITTEN INFORMAL
Enforcement Responsible Person: Not reported
Enforcement Responsible Sub-Organization: Not reported
SEP Sequence Number: Not reported
SEP Expenditure Amount: Not reported
SEP Scheduled Completion Date: Not reported
SEP Actual Date: Not reported
SEP Defaulted Date: Not reported
SEP Type: Not reported
SEP Type Description: Not reported
Proposed Amount: Not reported
Final Monetary Amount: Not reported
Paid Amount: Not reported
Final Count: Not reported
Final Amount: Not reported

Found Violation: Yes
Agency Which Determined Violation: State
Violation Short Description: TSD - General
Date Violation was Determined: 19870310
Actual Return to Compliance Date: 19870831
Return to Compliance Qualifier: Observed
Violation Responsible Agency: State
Scheduled Compliance Date: 19870524
Enforcement Identifier: 001
Date of Enforcement Action: 19870423
Enforcement Responsible Agency: State
Enforcement Docket Number: Not reported
Enforcement Attorney: Not reported
Corrective Action Component: No
Appeal Initiated Date: Not reported
Appeal Resolution Date: Not reported
Disposition Status Date: Not reported
Disposition Status: Not reported
Disposition Status Description: Not reported

Map ID
Direction
Distance
Elevation

MAP FINDINGS

Site

Database(s)

EDR ID Number
EPA ID Number

TELAIR INTERNATIONAL (Continued)

1000283245

Consent/Final Order Sequence Number: Not reported
Consent/Final Order Respondent Name: Not reported
Consent/Final Order Lead Agency: Not reported
Enforcement Type: WRITTEN INFORMAL
Enforcement Responsible Person: R9STA
Enforcement Responsible Sub-Organization: Not reported
SEP Sequence Number: Not reported
SEP Expenditure Amount: Not reported
SEP Scheduled Completion Date: Not reported
SEP Actual Date: Not reported
SEP Defaulted Date: Not reported
SEP Type: Not reported
SEP Type Description: Not reported
Proposed Amount: Not reported
Final Monetary Amount: Not reported
Paid Amount: Not reported
Final Count: Not reported
Final Amount: Not reported

Found Violation: Yes
Agency Which Determined Violation: State
Violation Short Description: LDR - General
Date Violation was Determined: 19880623
Actual Return to Compliance Date: 19911119
Return to Compliance Qualifier: Observed
Violation Responsible Agency: State
Scheduled Compliance Date: Not reported
Enforcement Identifier: Not reported
Date of Enforcement Action: Not reported
Enforcement Responsible Agency: Not reported
Enforcement Docket Number: Not reported
Enforcement Attorney: Not reported
Corrective Action Component: Not reported
Appeal Initiated Date: Not reported
Appeal Resolution Date: Not reported
Disposition Status Date: Not reported
Disposition Status: Not reported
Disposition Status Description: Not reported
Consent/Final Order Sequence Number: Not reported
Consent/Final Order Respondent Name: Not reported
Consent/Final Order Lead Agency: Not reported
Enforcement Type: Not reported
Enforcement Responsible Person: Not reported
Enforcement Responsible Sub-Organization: Not reported
SEP Sequence Number: Not reported
SEP Expenditure Amount: Not reported
SEP Scheduled Completion Date: Not reported
SEP Actual Date: Not reported
SEP Defaulted Date: Not reported
SEP Type: Not reported
SEP Type Description: Not reported
Proposed Amount: Not reported
Final Monetary Amount: Not reported
Paid Amount: Not reported
Final Count: Not reported
Final Amount: Not reported

Map ID
Direction
Distance
Elevation

MAP FINDINGS

Site

Database(s)

EDR ID Number
EPA ID Number

TELAIR INTERNATIONAL (Continued)

1000283245

Found Violation: Yes
Agency Which Determined Violation: State
Violation Short Description: TSD IS-Ground-Water Monitoring
Date Violation was Determined: 19870902
Actual Return to Compliance Date: 19880515
Return to Compliance Qualifier: Observed
Violation Responsible Agency: EPA
Scheduled Compliance Date: Not reported
Enforcement Identifier: Not reported
Date of Enforcement Action: Not reported
Enforcement Responsible Agency: Not reported
Enforcement Docket Number: Not reported
Enforcement Attorney: Not reported
Corrective Action Component: Not reported
Appeal Initiated Date: Not reported
Appeal Resolution Date: Not reported
Disposition Status Date: Not reported
Disposition Status: Not reported
Disposition Status Description: Not reported
Consent/Final Order Sequence Number: Not reported
Consent/Final Order Respondent Name: Not reported
Consent/Final Order Lead Agency: Not reported
Enforcement Type: Not reported
Enforcement Responsible Person: Not reported
Enforcement Responsible Sub-Organization: Not reported
SEP Sequence Number: Not reported
SEP Expenditure Amount: Not reported
SEP Scheduled Completion Date: Not reported
SEP Actual Date: Not reported
SEP Defaulted Date: Not reported
SEP Type: Not reported
SEP Type Description: Not reported
Proposed Amount: Not reported
Final Monetary Amount: Not reported
Paid Amount: Not reported
Final Count: Not reported
Final Amount: Not reported

Found Violation: Yes
Agency Which Determined Violation: State
Violation Short Description: TSD - Closure/Post-Closure
Date Violation was Determined: 19890209
Actual Return to Compliance Date: 19911119
Return to Compliance Qualifier: Observed
Violation Responsible Agency: State
Scheduled Compliance Date: Not reported
Enforcement Identifier: 003
Date of Enforcement Action: 19890313
Enforcement Responsible Agency: State
Enforcement Docket Number: Not reported
Enforcement Attorney: Not reported
Corrective Action Component: No
Appeal Initiated Date: Not reported
Appeal Resolution Date: Not reported
Disposition Status Date: Not reported
Disposition Status: Not reported
Disposition Status Description: Not reported

Map ID
Direction
Distance
Elevation

MAP FINDINGS

Site

Database(s)

EDR ID Number
EPA ID Number

TELAIR INTERNATIONAL (Continued)

1000283245

Consent/Final Order Sequence Number: Not reported
Consent/Final Order Respondent Name: Not reported
Consent/Final Order Lead Agency: Not reported
Enforcement Type: WRITTEN INFORMAL
Enforcement Responsible Person: R9STA
Enforcement Responsible Sub-Organization: Not reported
SEP Sequence Number: Not reported
SEP Expenditure Amount: Not reported
SEP Scheduled Completion Date: Not reported
SEP Actual Date: Not reported
SEP Defaulted Date: Not reported
SEP Type: Not reported
SEP Type Description: Not reported
Proposed Amount: Not reported
Final Monetary Amount: Not reported
Paid Amount: Not reported
Final Count: Not reported
Final Amount: Not reported

Found Violation: Yes
Agency Which Determined Violation: State
Violation Short Description: TSD - Financial Requirements
Date Violation was Determined: 20060524
Actual Return to Compliance Date: 20080616
Return to Compliance Qualifier: Documented
Violation Responsible Agency: State
Scheduled Compliance Date: Not reported
Enforcement Identifier: 200
Date of Enforcement Action: 20060525
Enforcement Responsible Agency: State
Enforcement Docket Number: Not reported
Enforcement Attorney: Not reported
Corrective Action Component: No
Appeal Initiated Date: Not reported
Appeal Resolution Date: Not reported
Disposition Status Date: Not reported
Disposition Status: Not reported
Disposition Status Description: Not reported

Consent/Final Order Sequence Number: Not reported
Consent/Final Order Respondent Name: Not reported
Consent/Final Order Lead Agency: Not reported
Enforcement Type: WRITTEN INFORMAL
Enforcement Responsible Person: Not reported
Enforcement Responsible Sub-Organization: Not reported
SEP Sequence Number: Not reported
SEP Expenditure Amount: Not reported
SEP Scheduled Completion Date: Not reported
SEP Actual Date: Not reported
SEP Defaulted Date: Not reported
SEP Type: Not reported
SEP Type Description: Not reported
Proposed Amount: Not reported
Final Monetary Amount: Not reported
Paid Amount: Not reported
Final Count: Not reported
Final Amount: Not reported

Map ID
Direction
Distance
Elevation

MAP FINDINGS

Site

Database(s)

EDR ID Number
EPA ID Number

TELAIR INTERNATIONAL (Continued)

1000283245

Found Violation:	Yes
Agency Which Determined Violation:	State
Violation Short Description:	TSD - General
Date Violation was Determined:	19900814
Actual Return to Compliance Date:	19911119
Return to Compliance Qualifier:	Observed
Violation Responsible Agency:	State
Scheduled Compliance Date:	Not reported
Enforcement Identifier:	Not reported
Date of Enforcement Action:	Not reported
Enforcement Responsible Agency:	Not reported
Enforcement Docket Number:	Not reported
Enforcement Attorney:	Not reported
Corrective Action Component:	Not reported
Appeal Initiated Date:	Not reported
Appeal Resolution Date:	Not reported
Disposition Status Date:	Not reported
Disposition Status:	Not reported
Disposition Status Description:	Not reported
Consent/Final Order Sequence Number:	Not reported
Consent/Final Order Respondent Name:	Not reported
Consent/Final Order Lead Agency:	Not reported
Enforcement Type:	Not reported
Enforcement Responsible Person:	Not reported
Enforcement Responsible Sub-Organization:	Not reported
SEP Sequence Number:	Not reported
SEP Expenditure Amount:	Not reported
SEP Scheduled Completion Date:	Not reported
SEP Actual Date:	Not reported
SEP Defaulted Date:	Not reported
SEP Type:	Not reported
SEP Type Description:	Not reported
Proposed Amount:	Not reported
Final Monetary Amount:	Not reported
Paid Amount:	Not reported
Final Count:	Not reported
Final Amount:	Not reported
Found Violation:	Yes
Agency Which Determined Violation:	State
Violation Short Description:	TSD - Releases from SWMUs
Date Violation was Determined:	20170213
Actual Return to Compliance Date:	20170313
Return to Compliance Qualifier:	Documented
Violation Responsible Agency:	State
Scheduled Compliance Date:	Not reported
Enforcement Identifier:	209
Date of Enforcement Action:	20170213
Enforcement Responsible Agency:	State
Enforcement Docket Number:	Not reported
Enforcement Attorney:	Not reported
Corrective Action Component:	No
Appeal Initiated Date:	Not reported
Appeal Resolution Date:	Not reported
Disposition Status Date:	Not reported
Disposition Status:	Not reported
Disposition Status Description:	Not reported

Map ID
Direction
Distance
Elevation

MAP FINDINGS

Site

Database(s)

EDR ID Number
EPA ID Number

TELAIR INTERNATIONAL (Continued)

1000283245

Consent/Final Order Sequence Number: Not reported
Consent/Final Order Respondent Name: Not reported
Consent/Final Order Lead Agency: Not reported
Enforcement Type: WRITTEN INFORMAL
Enforcement Responsible Person: Not reported
Enforcement Responsible Sub-Organization: Not reported
SEP Sequence Number: Not reported
SEP Expenditure Amount: Not reported
SEP Scheduled Completion Date: Not reported
SEP Actual Date: Not reported
SEP Defaulted Date: Not reported
SEP Type: Not reported
SEP Type Description: Not reported
Proposed Amount: Not reported
Final Monetary Amount: Not reported
Paid Amount: Not reported
Final Count: Not reported
Final Amount: Not reported

Found Violation: No
Agency Which Determined Violation: Not reported
Violation Short Description: Not reported
Date Violation was Determined: Not reported
Actual Return to Compliance Date: Not reported
Return to Compliance Qualifier: Not reported
Violation Responsible Agency: Not reported
Scheduled Compliance Date: Not reported
Enforcement Identifier: Not reported
Date of Enforcement Action: Not reported
Enforcement Responsible Agency: Not reported
Enforcement Docket Number: Not reported
Enforcement Attorney: Not reported
Corrective Action Component: Not reported
Appeal Initiated Date: Not reported
Appeal Resolution Date: Not reported
Disposition Status Date: Not reported
Disposition Status: Not reported
Disposition Status Description: Not reported

Consent/Final Order Sequence Number: Not reported
Consent/Final Order Respondent Name: Not reported
Consent/Final Order Lead Agency: Not reported
Enforcement Type: Not reported
Enforcement Responsible Person: Not reported
Enforcement Responsible Sub-Organization: Not reported
SEP Sequence Number: Not reported
SEP Expenditure Amount: Not reported
SEP Scheduled Completion Date: Not reported
SEP Actual Date: Not reported
SEP Defaulted Date: Not reported
SEP Type: Not reported
SEP Type Description: Not reported
Proposed Amount: Not reported
Final Monetary Amount: Not reported
Paid Amount: Not reported
Final Count: Not reported
Final Amount: Not reported

Map ID
 Direction
 Distance
 Elevation

MAP FINDINGS

Site

Database(s)

EDR ID Number
 EPA ID Number

TELAIR INTERNATIONAL (Continued)

1000283245

Found Violation:	No
Agency Which Determined Violation:	Not reported
Violation Short Description:	Not reported
Date Violation was Determined:	Not reported
Actual Return to Compliance Date:	Not reported
Return to Compliance Qualifier:	Not reported
Violation Responsible Agency:	Not reported
Scheduled Compliance Date:	Not reported
Enforcement Identifier:	Not reported
Date of Enforcement Action:	Not reported
Enforcement Responsible Agency:	Not reported
Enforcement Docket Number:	Not reported
Enforcement Attorney:	Not reported
Corrective Action Component:	Not reported
Appeal Initiated Date:	Not reported
Appeal Resolution Date:	Not reported
Disposition Status Date:	Not reported
Disposition Status:	Not reported
Disposition Status Description:	Not reported
Consent/Final Order Sequence Number:	Not reported
Consent/Final Order Respondent Name:	Not reported
Consent/Final Order Lead Agency:	Not reported
Enforcement Type:	Not reported
Enforcement Responsible Person:	Not reported
Enforcement Responsible Sub-Organization:	Not reported
SEP Sequence Number:	Not reported
SEP Expenditure Amount:	Not reported
SEP Scheduled Completion Date:	Not reported
SEP Actual Date:	Not reported
SEP Defaulted Date:	Not reported
SEP Type:	Not reported
SEP Type Description:	Not reported
Proposed Amount:	Not reported
Final Monetary Amount:	Not reported
Paid Amount:	Not reported
Final Count:	Not reported
Final Amount:	Not reported
Found Violation:	Yes
Agency Which Determined Violation:	State
Violation Short Description:	TSD - Financial Requirements
Date Violation was Determined:	19910522
Actual Return to Compliance Date:	19920715
Return to Compliance Qualifier:	Observed
Violation Responsible Agency:	State
Scheduled Compliance Date:	Not reported
Enforcement Identifier:	014
Date of Enforcement Action:	19920724
Enforcement Responsible Agency:	State
Enforcement Docket Number:	Not reported
Enforcement Attorney:	Not reported
Corrective Action Component:	No
Appeal Initiated Date:	Not reported
Appeal Resolution Date:	Not reported
Disposition Status Date:	Not reported
Disposition Status:	Not reported
Disposition Status Description:	Not reported

Map ID
Direction
Distance
Elevation

MAP FINDINGS

Site

Database(s)

EDR ID Number
EPA ID Number

TELAIR INTERNATIONAL (Continued)

1000283245

Consent/Final Order Sequence Number: Not reported
Consent/Final Order Respondent Name: Not reported
Consent/Final Order Lead Agency: Not reported
Enforcement Type: WRITTEN INFORMAL
Enforcement Responsible Person: R9STA
Enforcement Responsible Sub-Organization: Not reported
SEP Sequence Number: Not reported
SEP Expenditure Amount: Not reported
SEP Scheduled Completion Date: Not reported
SEP Actual Date: Not reported
SEP Defaulted Date: Not reported
SEP Type: Not reported
SEP Type Description: Not reported
Proposed Amount: Not reported
Final Monetary Amount: Not reported
Paid Amount: Not reported
Final Count: Not reported
Final Amount: Not reported

Found Violation: No
Agency Which Determined Violation: Not reported
Violation Short Description: Not reported
Date Violation was Determined: Not reported
Actual Return to Compliance Date: Not reported
Return to Compliance Qualifier: Not reported
Violation Responsible Agency: Not reported
Scheduled Compliance Date: Not reported
Enforcement Identifier: Not reported
Date of Enforcement Action: Not reported
Enforcement Responsible Agency: Not reported
Enforcement Docket Number: Not reported
Enforcement Attorney: Not reported
Corrective Action Component: Not reported
Appeal Initiated Date: Not reported
Appeal Resolution Date: Not reported
Disposition Status Date: Not reported
Disposition Status: Not reported
Disposition Status Description: Not reported

Consent/Final Order Sequence Number: Not reported
Consent/Final Order Respondent Name: Not reported
Consent/Final Order Lead Agency: Not reported
Enforcement Type: Not reported
Enforcement Responsible Person: Not reported
Enforcement Responsible Sub-Organization: Not reported
SEP Sequence Number: Not reported
SEP Expenditure Amount: Not reported
SEP Scheduled Completion Date: Not reported
SEP Actual Date: Not reported
SEP Defaulted Date: Not reported
SEP Type: Not reported
SEP Type Description: Not reported
Proposed Amount: Not reported
Final Monetary Amount: Not reported
Paid Amount: Not reported
Final Count: Not reported
Final Amount: Not reported

Map ID
Direction
Distance
Elevation

MAP FINDINGS

Site

Database(s)

EDR ID Number
EPA ID Number

TELAIR INTERNATIONAL (Continued)

1000283245

Found Violation: Yes
Agency Which Determined Violation: EPA
Violation Short Description: TSD - Financial Requirements
Date Violation was Determined: 19911122
Actual Return to Compliance Date: 19921106
Return to Compliance Qualifier: Observed
Violation Responsible Agency: EPA
Scheduled Compliance Date: Not reported
Enforcement Identifier: 013
Date of Enforcement Action: 19920708
Enforcement Responsible Agency: State
Enforcement Docket Number: Not reported
Enforcement Attorney: SCH
Corrective Action Component: No
Appeal Initiated Date: Not reported
Appeal Resolution Date: Not reported
Disposition Status Date: Not reported
Disposition Status: Not reported
Disposition Status Description: Not reported
Consent/Final Order Sequence Number: Not reported
Consent/Final Order Respondent Name: Not reported
Consent/Final Order Lead Agency: Not reported
Enforcement Type: WRITTEN INFORMAL
Enforcement Responsible Person: R9STA
Enforcement Responsible Sub-Organization: Not reported
SEP Sequence Number: Not reported
SEP Expenditure Amount: Not reported
SEP Scheduled Completion Date: Not reported
SEP Actual Date: Not reported
SEP Defaulted Date: Not reported
SEP Type: Not reported
SEP Type Description: Not reported
Proposed Amount: Not reported
Final Monetary Amount: Not reported
Paid Amount: Not reported
Final Count: Not reported
Final Amount: Not reported

Found Violation: No
Agency Which Determined Violation: Not reported
Violation Short Description: Not reported
Date Violation was Determined: Not reported
Actual Return to Compliance Date: Not reported
Return to Compliance Qualifier: Not reported
Violation Responsible Agency: Not reported
Scheduled Compliance Date: Not reported
Enforcement Identifier: Not reported
Date of Enforcement Action: Not reported
Enforcement Responsible Agency: Not reported
Enforcement Docket Number: Not reported
Enforcement Attorney: Not reported
Corrective Action Component: Not reported
Appeal Initiated Date: Not reported
Appeal Resolution Date: Not reported
Disposition Status Date: Not reported
Disposition Status: Not reported
Disposition Status Description: Not reported

Map ID
Direction
Distance
Elevation

MAP FINDINGS

Site

Database(s)

EDR ID Number
EPA ID Number

TELAIR INTERNATIONAL (Continued)

1000283245

Consent/Final Order Sequence Number:	Not reported
Consent/Final Order Respondent Name:	Not reported
Consent/Final Order Lead Agency:	Not reported
Enforcement Type:	Not reported
Enforcement Responsible Person:	Not reported
Enforcement Responsible Sub-Organization:	Not reported
SEP Sequence Number:	Not reported
SEP Expenditure Amount:	Not reported
SEP Scheduled Completion Date:	Not reported
SEP Actual Date:	Not reported
SEP Defaulted Date:	Not reported
SEP Type:	Not reported
SEP Type Description:	Not reported
Proposed Amount:	Not reported
Final Monetary Amount:	Not reported
Paid Amount:	Not reported
Final Count:	Not reported
Final Amount:	Not reported
Found Violation:	Yes
Agency Which Determined Violation:	State
Violation Short Description:	TSD - Closure/Post-Closure
Date Violation was Determined:	19890209
Actual Return to Compliance Date:	19911119
Return to Compliance Qualifier:	Observed
Violation Responsible Agency:	State
Scheduled Compliance Date:	Not reported
Enforcement Identifier:	Not reported
Date of Enforcement Action:	Not reported
Enforcement Responsible Agency:	Not reported
Enforcement Docket Number:	Not reported
Enforcement Attorney:	Not reported
Corrective Action Component:	Not reported
Appeal Initiated Date:	Not reported
Appeal Resolution Date:	Not reported
Disposition Status Date:	Not reported
Disposition Status:	Not reported
Disposition Status Description:	Not reported
Consent/Final Order Sequence Number:	Not reported
Consent/Final Order Respondent Name:	Not reported
Consent/Final Order Lead Agency:	Not reported
Enforcement Type:	Not reported
Enforcement Responsible Person:	Not reported
Enforcement Responsible Sub-Organization:	Not reported
SEP Sequence Number:	Not reported
SEP Expenditure Amount:	Not reported
SEP Scheduled Completion Date:	Not reported
SEP Actual Date:	Not reported
SEP Defaulted Date:	Not reported
SEP Type:	Not reported
SEP Type Description:	Not reported
Proposed Amount:	Not reported
Final Monetary Amount:	Not reported
Paid Amount:	Not reported
Final Count:	Not reported
Final Amount:	Not reported

Map ID
Direction
Distance
Elevation

MAP FINDINGS

Site

Database(s)

EDR ID Number
EPA ID Number

TELAIR INTERNATIONAL (Continued)

1000283245

Found Violation: Yes
Agency Which Determined Violation: State
Violation Short Description: TSD - General
Date Violation was Determined: 19900814
Actual Return to Compliance Date: 19911119
Return to Compliance Qualifier: Observed
Violation Responsible Agency: State
Scheduled Compliance Date: Not reported
Enforcement Identifier: 006
Date of Enforcement Action: 19900928
Enforcement Responsible Agency: State
Enforcement Docket Number: Not reported
Enforcement Attorney: Not reported
Corrective Action Component: No
Appeal Initiated Date: Not reported
Appeal Resolution Date: Not reported
Disposition Status Date: Not reported
Disposition Status: Not reported
Disposition Status Description: Not reported
Consent/Final Order Sequence Number: Not reported
Consent/Final Order Respondent Name: Not reported
Consent/Final Order Lead Agency: Not reported
Enforcement Type: WRITTEN INFORMAL
Enforcement Responsible Person: R9STA
Enforcement Responsible Sub-Organization: Not reported
SEP Sequence Number: Not reported
SEP Expenditure Amount: Not reported
SEP Scheduled Completion Date: Not reported
SEP Actual Date: Not reported
SEP Defaulted Date: Not reported
SEP Type: Not reported
SEP Type Description: Not reported
Proposed Amount: Not reported
Final Monetary Amount: Not reported
Paid Amount: Not reported
Final Count: Not reported
Final Amount: Not reported

Found Violation: No
Agency Which Determined Violation: Not reported
Violation Short Description: Not reported
Date Violation was Determined: Not reported
Actual Return to Compliance Date: Not reported
Return to Compliance Qualifier: Not reported
Violation Responsible Agency: Not reported
Scheduled Compliance Date: Not reported
Enforcement Identifier: Not reported
Date of Enforcement Action: Not reported
Enforcement Responsible Agency: Not reported
Enforcement Docket Number: Not reported
Enforcement Attorney: Not reported
Corrective Action Component: Not reported
Appeal Initiated Date: Not reported
Appeal Resolution Date: Not reported
Disposition Status Date: Not reported
Disposition Status: Not reported
Disposition Status Description: Not reported

Map ID
Direction
Distance
Elevation

MAP FINDINGS

Site

Database(s)

EDR ID Number
EPA ID Number

TELAIR INTERNATIONAL (Continued)

1000283245

Consent/Final Order Sequence Number:Not reported
Consent/Final Order Respondent Name: Not reported
Consent/Final Order Lead Agency: Not reported
Enforcement Type: Not reported
Enforcement Responsible Person: Not reported
Enforcement Responsible Sub-Organization: Not reported
SEP Sequence Number: Not reported
SEP Expenditure Amount: Not reported
SEP Scheduled Completion Date: Not reported
SEP Actual Date: Not reported
SEP Defaulted Date: Not reported
SEP Type: Not reported
SEP Type Description: Not reported
Proposed Amount: Not reported
Final Monetary Amount: Not reported
Paid Amount: Not reported
Final Count: Not reported
Final Amount: Not reported

Found Violation: No
Agency Which Determined Violation: Not reported
Violation Short Description: Not reported
Date Violation was Determined: Not reported
Actual Return to Compliance Date: Not reported
Return to Compliance Qualifier: Not reported
Violation Responsible Agency: Not reported
Scheduled Compliance Date: Not reported
Enforcement Identifier: Not reported
Date of Enforcement Action: Not reported
Enforcement Responsible Agency: Not reported
Enforcement Docket Number: Not reported
Enforcement Attorney: Not reported
Corrective Action Component: Not reported
Appeal Initiated Date: Not reported
Appeal Resolution Date: Not reported
Disposition Status Date: Not reported
Disposition Status: Not reported
Disposition Status Description: Not reported

Consent/Final Order Sequence Number:Not reported
Consent/Final Order Respondent Name: Not reported
Consent/Final Order Lead Agency: Not reported
Enforcement Type: Not reported
Enforcement Responsible Person: Not reported
Enforcement Responsible Sub-Organization: Not reported
SEP Sequence Number: Not reported
SEP Expenditure Amount: Not reported
SEP Scheduled Completion Date: Not reported
SEP Actual Date: Not reported
SEP Defaulted Date: Not reported
SEP Type: Not reported
SEP Type Description: Not reported
Proposed Amount: Not reported
Final Monetary Amount: Not reported
Paid Amount: Not reported
Final Count: Not reported
Final Amount: Not reported

Map ID
Direction
Distance
Elevation

MAP FINDINGS

Site

Database(s)

EDR ID Number
EPA ID Number

TELAIR INTERNATIONAL (Continued)

1000283245

Found Violation: No
Agency Which Determined Violation: Not reported
Violation Short Description: Not reported
Date Violation was Determined: Not reported
Actual Return to Compliance Date: Not reported
Return to Compliance Qualifier: Not reported
Violation Responsible Agency: Not reported
Scheduled Compliance Date: Not reported
Enforcement Identifier: Not reported
Date of Enforcement Action: Not reported
Enforcement Responsible Agency: Not reported
Enforcement Docket Number: Not reported
Enforcement Attorney: Not reported
Corrective Action Component: Not reported
Appeal Initiated Date: Not reported
Appeal Resolution Date: Not reported
Disposition Status Date: Not reported
Disposition Status: Not reported
Disposition Status Description: Not reported
Consent/Final Order Sequence Number: Not reported
Consent/Final Order Respondent Name: Not reported
Consent/Final Order Lead Agency: Not reported
Enforcement Type: Not reported
Enforcement Responsible Person: Not reported
Enforcement Responsible Sub-Organization: Not reported
SEP Sequence Number: Not reported
SEP Expenditure Amount: Not reported
SEP Scheduled Completion Date: Not reported
SEP Actual Date: Not reported
SEP Defaulted Date: Not reported
SEP Type: Not reported
SEP Type Description: Not reported
Proposed Amount: Not reported
Final Monetary Amount: Not reported
Paid Amount: Not reported
Final Count: Not reported
Final Amount: Not reported

Found Violation: No
Agency Which Determined Violation: Not reported
Violation Short Description: Not reported
Date Violation was Determined: Not reported
Actual Return to Compliance Date: Not reported
Return to Compliance Qualifier: Not reported
Violation Responsible Agency: Not reported
Scheduled Compliance Date: Not reported
Enforcement Identifier: Not reported
Date of Enforcement Action: Not reported
Enforcement Responsible Agency: Not reported
Enforcement Docket Number: Not reported
Enforcement Attorney: Not reported
Corrective Action Component: Not reported
Appeal Initiated Date: Not reported
Appeal Resolution Date: Not reported
Disposition Status Date: Not reported
Disposition Status: Not reported
Disposition Status Description: Not reported

Map ID
Direction
Distance
Elevation

MAP FINDINGS

Site

Database(s)

EDR ID Number
EPA ID Number

TELAIR INTERNATIONAL (Continued)

1000283245

Consent/Final Order Sequence Number:	Not reported
Consent/Final Order Respondent Name:	Not reported
Consent/Final Order Lead Agency:	Not reported
Enforcement Type:	Not reported
Enforcement Responsible Person:	Not reported
Enforcement Responsible Sub-Organization:	Not reported
SEP Sequence Number:	Not reported
SEP Expenditure Amount:	Not reported
SEP Scheduled Completion Date:	Not reported
SEP Actual Date:	Not reported
SEP Defaulted Date:	Not reported
SEP Type:	Not reported
SEP Type Description:	Not reported
Proposed Amount:	Not reported
Final Monetary Amount:	Not reported
Paid Amount:	Not reported
Final Count:	Not reported
Final Amount:	Not reported
Found Violation:	Yes
Agency Which Determined Violation:	State
Violation Short Description:	TSD IS-Ground-Water Monitoring
Date Violation was Determined:	19910308
Actual Return to Compliance Date:	19940510
Return to Compliance Qualifier:	Observed
Violation Responsible Agency:	EPA
Scheduled Compliance Date:	Not reported
Enforcement Identifier:	Not reported
Date of Enforcement Action:	Not reported
Enforcement Responsible Agency:	Not reported
Enforcement Docket Number:	Not reported
Enforcement Attorney:	Not reported
Corrective Action Component:	Not reported
Appeal Initiated Date:	Not reported
Appeal Resolution Date:	Not reported
Disposition Status Date:	Not reported
Disposition Status:	Not reported
Disposition Status Description:	Not reported
Consent/Final Order Sequence Number:	Not reported
Consent/Final Order Respondent Name:	Not reported
Consent/Final Order Lead Agency:	Not reported
Enforcement Type:	Not reported
Enforcement Responsible Person:	Not reported
Enforcement Responsible Sub-Organization:	Not reported
SEP Sequence Number:	Not reported
SEP Expenditure Amount:	Not reported
SEP Scheduled Completion Date:	Not reported
SEP Actual Date:	Not reported
SEP Defaulted Date:	Not reported
SEP Type:	Not reported
SEP Type Description:	Not reported
Proposed Amount:	Not reported
Final Monetary Amount:	Not reported
Paid Amount:	Not reported
Final Count:	Not reported
Final Amount:	Not reported

Map ID
Direction
Distance
Elevation

MAP FINDINGS

Site

Database(s)

EDR ID Number
EPA ID Number

TELAIR INTERNATIONAL (Continued)

1000283245

Found Violation: Yes
Agency Which Determined Violation: State
Violation Short Description: TSD - General
Date Violation was Determined: 19870310
Actual Return to Compliance Date: 19870831
Return to Compliance Qualifier: Observed
Violation Responsible Agency: State
Scheduled Compliance Date: 19870524
Enforcement Identifier: 001
Date of Enforcement Action: 19870423
Enforcement Responsible Agency: State
Enforcement Docket Number: Not reported
Enforcement Attorney: Not reported
Corrective Action Component: No
Appeal Initiated Date: Not reported
Appeal Resolution Date: Not reported
Disposition Status Date: Not reported
Disposition Status: Not reported
Disposition Status Description: Not reported
Consent/Final Order Sequence Number: Not reported
Consent/Final Order Respondent Name: Not reported
Consent/Final Order Lead Agency: Not reported
Enforcement Type: WRITTEN INFORMAL
Enforcement Responsible Person: R9STA
Enforcement Responsible Sub-Organization: Not reported
SEP Sequence Number: Not reported
SEP Expenditure Amount: Not reported
SEP Scheduled Completion Date: Not reported
SEP Actual Date: Not reported
SEP Defaulted Date: Not reported
SEP Type: Not reported
SEP Type Description: Not reported
Proposed Amount: Not reported
Final Monetary Amount: Not reported
Paid Amount: Not reported
Final Count: Not reported
Final Amount: Not reported

Found Violation: No
Agency Which Determined Violation: Not reported
Violation Short Description: Not reported
Date Violation was Determined: Not reported
Actual Return to Compliance Date: Not reported
Return to Compliance Qualifier: Not reported
Violation Responsible Agency: Not reported
Scheduled Compliance Date: Not reported
Enforcement Identifier: Not reported
Date of Enforcement Action: Not reported
Enforcement Responsible Agency: Not reported
Enforcement Docket Number: Not reported
Enforcement Attorney: Not reported
Corrective Action Component: Not reported
Appeal Initiated Date: Not reported
Appeal Resolution Date: Not reported
Disposition Status Date: Not reported
Disposition Status: Not reported
Disposition Status Description: Not reported

Map ID
Direction
Distance
Elevation

MAP FINDINGS

Site

Database(s)

EDR ID Number
EPA ID Number

TELAIR INTERNATIONAL (Continued)

1000283245

Consent/Final Order Sequence Number:	Not reported
Consent/Final Order Respondent Name:	Not reported
Consent/Final Order Lead Agency:	Not reported
Enforcement Type:	Not reported
Enforcement Responsible Person:	Not reported
Enforcement Responsible Sub-Organization:	Not reported
SEP Sequence Number:	Not reported
SEP Expenditure Amount:	Not reported
SEP Scheduled Completion Date:	Not reported
SEP Actual Date:	Not reported
SEP Defaulted Date:	Not reported
SEP Type:	Not reported
SEP Type Description:	Not reported
Proposed Amount:	Not reported
Final Monetary Amount:	Not reported
Paid Amount:	Not reported
Final Count:	Not reported
Final Amount:	Not reported
Found Violation:	Yes
Agency Which Determined Violation:	State
Violation Short Description:	TSD IS-Ground-Water Monitoring
Date Violation was Determined:	20060620
Actual Return to Compliance Date:	20070419
Return to Compliance Qualifier:	Documented
Violation Responsible Agency:	State
Scheduled Compliance Date:	Not reported
Enforcement Identifier:	501
Date of Enforcement Action:	20061006
Enforcement Responsible Agency:	State
Enforcement Docket Number:	Not reported
Enforcement Attorney:	Not reported
Corrective Action Component:	No
Appeal Initiated Date:	Not reported
Appeal Resolution Date:	Not reported
Disposition Status Date:	Not reported
Disposition Status:	Not reported
Disposition Status Description:	Not reported
Consent/Final Order Sequence Number:	Not reported
Consent/Final Order Respondent Name:	Not reported
Consent/Final Order Lead Agency:	Not reported
Enforcement Type:	Not reported
Enforcement Responsible Person:	Not reported
Enforcement Responsible Sub-Organization:	Not reported
SEP Sequence Number:	Not reported
SEP Expenditure Amount:	Not reported
SEP Scheduled Completion Date:	Not reported
SEP Actual Date:	Not reported
SEP Defaulted Date:	Not reported
SEP Type:	Not reported
SEP Type Description:	Not reported
Proposed Amount:	Not reported
Final Monetary Amount:	Not reported
Paid Amount:	Not reported
Final Count:	Not reported
Final Amount:	Not reported

Map ID
 Direction
 Distance
 Elevation

MAP FINDINGS

Site

Database(s)

EDR ID Number
 EPA ID Number

TELAIR INTERNATIONAL (Continued)

1000283245

Found Violation:	No
Agency Which Determined Violation:	Not reported
Violation Short Description:	Not reported
Date Violation was Determined:	Not reported
Actual Return to Compliance Date:	Not reported
Return to Compliance Qualifier:	Not reported
Violation Responsible Agency:	Not reported
Scheduled Compliance Date:	Not reported
Enforcement Identifier:	Not reported
Date of Enforcement Action:	Not reported
Enforcement Responsible Agency:	Not reported
Enforcement Docket Number:	Not reported
Enforcement Attorney:	Not reported
Corrective Action Component:	Not reported
Appeal Initiated Date:	Not reported
Appeal Resolution Date:	Not reported
Disposition Status Date:	Not reported
Disposition Status:	Not reported
Disposition Status Description:	Not reported
Consent/Final Order Sequence Number:	Not reported
Consent/Final Order Respondent Name:	Not reported
Consent/Final Order Lead Agency:	Not reported
Enforcement Type:	Not reported
Enforcement Responsible Person:	Not reported
Enforcement Responsible Sub-Organization:	Not reported
SEP Sequence Number:	Not reported
SEP Expenditure Amount:	Not reported
SEP Scheduled Completion Date:	Not reported
SEP Actual Date:	Not reported
SEP Defaulted Date:	Not reported
SEP Type:	Not reported
SEP Type Description:	Not reported
Proposed Amount:	Not reported
Final Monetary Amount:	Not reported
Paid Amount:	Not reported
Final Count:	Not reported
Final Amount:	Not reported
Found Violation:	Yes
Agency Which Determined Violation:	State
Violation Short Description:	TSD - Releases from SWMUs
Date Violation was Determined:	20170213
Actual Return to Compliance Date:	20170313
Return to Compliance Qualifier:	Documented
Violation Responsible Agency:	State
Scheduled Compliance Date:	Not reported
Enforcement Identifier:	513
Date of Enforcement Action:	20170413
Enforcement Responsible Agency:	State
Enforcement Docket Number:	Not reported
Enforcement Attorney:	Not reported
Corrective Action Component:	No
Appeal Initiated Date:	Not reported
Appeal Resolution Date:	Not reported
Disposition Status Date:	Not reported
Disposition Status:	Not reported
Disposition Status Description:	Not reported

Map ID
Direction
Distance
Elevation

MAP FINDINGS

Site

Database(s)

EDR ID Number
EPA ID Number

TELAIR INTERNATIONAL (Continued)

1000283245

Consent/Final Order Sequence Number:	Not reported
Consent/Final Order Respondent Name:	Not reported
Consent/Final Order Lead Agency:	Not reported
Enforcement Type:	Not reported
Enforcement Responsible Person:	Not reported
Enforcement Responsible Sub-Organization:	Not reported
SEP Sequence Number:	Not reported
SEP Expenditure Amount:	Not reported
SEP Scheduled Completion Date:	Not reported
SEP Actual Date:	Not reported
SEP Defaulted Date:	Not reported
SEP Type:	Not reported
SEP Type Description:	Not reported
Proposed Amount:	Not reported
Final Monetary Amount:	Not reported
Paid Amount:	Not reported
Final Count:	Not reported
Final Amount:	Not reported
Found Violation:	Yes
Agency Which Determined Violation:	State
Violation Short Description:	TSD - General
Date Violation was Determined:	19890209
Actual Return to Compliance Date:	19911119
Return to Compliance Qualifier:	Observed
Violation Responsible Agency:	State
Scheduled Compliance Date:	Not reported
Enforcement Identifier:	Not reported
Date of Enforcement Action:	Not reported
Enforcement Responsible Agency:	Not reported
Enforcement Docket Number:	Not reported
Enforcement Attorney:	Not reported
Corrective Action Component:	Not reported
Appeal Initiated Date:	Not reported
Appeal Resolution Date:	Not reported
Disposition Status Date:	Not reported
Disposition Status:	Not reported
Disposition Status Description:	Not reported
Consent/Final Order Sequence Number:	Not reported
Consent/Final Order Respondent Name:	Not reported
Consent/Final Order Lead Agency:	Not reported
Enforcement Type:	Not reported
Enforcement Responsible Person:	Not reported
Enforcement Responsible Sub-Organization:	Not reported
SEP Sequence Number:	Not reported
SEP Expenditure Amount:	Not reported
SEP Scheduled Completion Date:	Not reported
SEP Actual Date:	Not reported
SEP Defaulted Date:	Not reported
SEP Type:	Not reported
SEP Type Description:	Not reported
Proposed Amount:	Not reported
Final Monetary Amount:	Not reported
Paid Amount:	Not reported
Final Count:	Not reported
Final Amount:	Not reported

Map ID
Direction
Distance
Elevation

MAP FINDINGS

Site

Database(s)

EDR ID Number
EPA ID Number

TELAIR INTERNATIONAL (Continued)

1000283245

Found Violation:	No
Agency Which Determined Violation:	Not reported
Violation Short Description:	Not reported
Date Violation was Determined:	Not reported
Actual Return to Compliance Date:	Not reported
Return to Compliance Qualifier:	Not reported
Violation Responsible Agency:	Not reported
Scheduled Compliance Date:	Not reported
Enforcement Identifier:	Not reported
Date of Enforcement Action:	Not reported
Enforcement Responsible Agency:	Not reported
Enforcement Docket Number:	Not reported
Enforcement Attorney:	Not reported
Corrective Action Component:	Not reported
Appeal Initiated Date:	Not reported
Appeal Resolution Date:	Not reported
Disposition Status Date:	Not reported
Disposition Status:	Not reported
Disposition Status Description:	Not reported
Consent/Final Order Sequence Number:	Not reported
Consent/Final Order Respondent Name:	Not reported
Consent/Final Order Lead Agency:	Not reported
Enforcement Type:	Not reported
Enforcement Responsible Person:	Not reported
Enforcement Responsible Sub-Organization:	Not reported
SEP Sequence Number:	Not reported
SEP Expenditure Amount:	Not reported
SEP Scheduled Completion Date:	Not reported
SEP Actual Date:	Not reported
SEP Defaulted Date:	Not reported
SEP Type:	Not reported
SEP Type Description:	Not reported
Proposed Amount:	Not reported
Final Monetary Amount:	Not reported
Paid Amount:	Not reported
Final Count:	Not reported
Final Amount:	Not reported
Found Violation:	Yes
Agency Which Determined Violation:	State
Violation Short Description:	TSD - Closure/Post-Closure
Date Violation was Determined:	19920228
Actual Return to Compliance Date:	19930111
Return to Compliance Qualifier:	Observed
Violation Responsible Agency:	State
Scheduled Compliance Date:	19920528
Enforcement Identifier:	012
Date of Enforcement Action:	19920228
Enforcement Responsible Agency:	State
Enforcement Docket Number:	Not reported
Enforcement Attorney:	Not reported
Corrective Action Component:	No
Appeal Initiated Date:	Not reported
Appeal Resolution Date:	Not reported
Disposition Status Date:	Not reported
Disposition Status:	Not reported
Disposition Status Description:	Not reported

Map ID
Direction
Distance
Elevation

MAP FINDINGS

Site

Database(s)

EDR ID Number
EPA ID Number

TELAIR INTERNATIONAL (Continued)

1000283245

Consent/Final Order Sequence Number: Not reported
Consent/Final Order Respondent Name: Not reported
Consent/Final Order Lead Agency: Not reported
Enforcement Type: WRITTEN INFORMAL
Enforcement Responsible Person: R9STA
Enforcement Responsible Sub-Organization: Not reported
SEP Sequence Number: Not reported
SEP Expenditure Amount: Not reported
SEP Scheduled Completion Date: Not reported
SEP Actual Date: Not reported
SEP Defaulted Date: Not reported
SEP Type: Not reported
SEP Type Description: Not reported
Proposed Amount: Not reported
Final Monetary Amount: Not reported
Paid Amount: Not reported
Final Count: Not reported
Final Amount: Not reported

Found Violation: Yes
Agency Which Determined Violation: State
Violation Short Description: LDR - General
Date Violation was Determined: 19890209
Actual Return to Compliance Date: 19911119
Return to Compliance Qualifier: Observed
Violation Responsible Agency: State
Scheduled Compliance Date: Not reported
Enforcement Identifier: Not reported
Date of Enforcement Action: Not reported
Enforcement Responsible Agency: Not reported
Enforcement Docket Number: Not reported
Enforcement Attorney: Not reported
Corrective Action Component: Not reported
Appeal Initiated Date: Not reported
Appeal Resolution Date: Not reported
Disposition Status Date: Not reported
Disposition Status: Not reported
Disposition Status Description: Not reported
Consent/Final Order Sequence Number: Not reported
Consent/Final Order Respondent Name: Not reported
Consent/Final Order Lead Agency: Not reported
Enforcement Type: Not reported
Enforcement Responsible Person: Not reported
Enforcement Responsible Sub-Organization: Not reported
SEP Sequence Number: Not reported
SEP Expenditure Amount: Not reported
SEP Scheduled Completion Date: Not reported
SEP Actual Date: Not reported
SEP Defaulted Date: Not reported
SEP Type: Not reported
SEP Type Description: Not reported
Proposed Amount: Not reported
Final Monetary Amount: Not reported
Paid Amount: Not reported
Final Count: Not reported
Final Amount: Not reported

Map ID
Direction
Distance
Elevation

MAP FINDINGS

Site

Database(s)

EDR ID Number
EPA ID Number

TELAIR INTERNATIONAL (Continued)

1000283245

Found Violation:	Yes
Agency Which Determined Violation:	State
Violation Short Description:	TSD - Financial Requirements
Date Violation was Determined:	19920708
Actual Return to Compliance Date:	19920715
Return to Compliance Qualifier:	Observed
Violation Responsible Agency:	State
Scheduled Compliance Date:	Not reported
Enforcement Identifier:	013
Date of Enforcement Action:	19920708
Enforcement Responsible Agency:	State
Enforcement Docket Number:	Not reported
Enforcement Attorney:	SCH
Corrective Action Component:	No
Appeal Initiated Date:	Not reported
Appeal Resolution Date:	Not reported
Disposition Status Date:	Not reported
Disposition Status:	Not reported
Disposition Status Description:	Not reported
Consent/Final Order Sequence Number:	Not reported
Consent/Final Order Respondent Name:	Not reported
Consent/Final Order Lead Agency:	Not reported
Enforcement Type:	WRITTEN INFORMAL
Enforcement Responsible Person:	R9STA
Enforcement Responsible Sub-Organization:	Not reported
SEP Sequence Number:	Not reported
SEP Expenditure Amount:	Not reported
SEP Scheduled Completion Date:	Not reported
SEP Actual Date:	Not reported
SEP Defaulted Date:	Not reported
SEP Type:	Not reported
SEP Type Description:	Not reported
Proposed Amount:	Not reported
Final Monetary Amount:	Not reported
Paid Amount:	Not reported
Final Count:	Not reported
Final Amount:	Not reported
Found Violation:	Yes
Agency Which Determined Violation:	State
Violation Short Description:	TSD IS-Ground-Water Monitoring
Date Violation was Determined:	20060620
Actual Return to Compliance Date:	20070419
Return to Compliance Qualifier:	Documented
Violation Responsible Agency:	State
Scheduled Compliance Date:	Not reported
Enforcement Identifier:	200
Date of Enforcement Action:	20070419
Enforcement Responsible Agency:	State
Enforcement Docket Number:	Not reported
Enforcement Attorney:	Not reported
Corrective Action Component:	No
Appeal Initiated Date:	Not reported
Appeal Resolution Date:	Not reported
Disposition Status Date:	Not reported
Disposition Status:	Not reported
Disposition Status Description:	Not reported

Map ID
Direction
Distance
Elevation

MAP FINDINGS

Site

Database(s)

EDR ID Number
EPA ID Number

TELAIR INTERNATIONAL (Continued)

1000283245

Consent/Final Order Sequence Number:Not reported
Consent/Final Order Respondent Name: Not reported
Consent/Final Order Lead Agency: Not reported
Enforcement Type: SINGLE SITE CA/FO
Enforcement Responsible Person: Not reported
Enforcement Responsible Sub-Organization: Not reported
SEP Sequence Number: Not reported
SEP Expenditure Amount: Not reported
SEP Scheduled Completion Date: Not reported
SEP Actual Date: Not reported
SEP Defaulted Date: Not reported
SEP Type: Not reported
SEP Type Description: Not reported
Proposed Amount: Not reported
Final Monetary Amount: 10000
Paid Amount: Not reported
Final Count: 1
Final Amount: 10000

Found Violation: No
Agency Which Determined Violation: Not reported
Violation Short Description: Not reported
Date Violation was Determined: Not reported
Actual Return to Compliance Date: Not reported
Return to Compliance Qualifier: Not reported
Violation Responsible Agency: Not reported
Scheduled Compliance Date: Not reported
Enforcement Identifier: Not reported
Date of Enforcement Action: Not reported
Enforcement Responsible Agency: Not reported
Enforcement Docket Number: Not reported
Enforcement Attorney: Not reported
Corrective Action Component: Not reported
Appeal Initiated Date: Not reported
Appeal Resolution Date: Not reported
Disposition Status Date: Not reported
Disposition Status: Not reported
Disposition Status Description: Not reported

Consent/Final Order Sequence Number:Not reported
Consent/Final Order Respondent Name: Not reported
Consent/Final Order Lead Agency: Not reported
Enforcement Type: Not reported
Enforcement Responsible Person: Not reported
Enforcement Responsible Sub-Organization: Not reported
SEP Sequence Number: Not reported
SEP Expenditure Amount: Not reported
SEP Scheduled Completion Date: Not reported
SEP Actual Date: Not reported
SEP Defaulted Date: Not reported
SEP Type: Not reported
SEP Type Description: Not reported
Proposed Amount: Not reported
Final Monetary Amount: Not reported
Paid Amount: Not reported
Final Count: Not reported
Final Amount: Not reported

Map ID
Direction
Distance
Elevation

MAP FINDINGS

Site

Database(s)

EDR ID Number
EPA ID Number

TELAIR INTERNATIONAL (Continued)

1000283245

Found Violation: Yes
Agency Which Determined Violation: State
Violation Short Description: TSD - Financial Requirements
Date Violation was Determined: 19910522
Actual Return to Compliance Date: 19920715
Return to Compliance Qualifier: Observed
Violation Responsible Agency: State
Scheduled Compliance Date: Not reported
Enforcement Identifier: 008
Date of Enforcement Action: 19910521
Enforcement Responsible Agency: State
Enforcement Docket Number: Not reported
Enforcement Attorney: Not reported
Corrective Action Component: No
Appeal Initiated Date: Not reported
Appeal Resolution Date: Not reported
Disposition Status Date: Not reported
Disposition Status: Not reported
Disposition Status Description: Not reported
Consent/Final Order Sequence Number: Not reported
Consent/Final Order Respondent Name: Not reported
Consent/Final Order Lead Agency: Not reported
Enforcement Type: WRITTEN INFORMAL
Enforcement Responsible Person: R9STA
Enforcement Responsible Sub-Organization: Not reported
SEP Sequence Number: Not reported
SEP Expenditure Amount: Not reported
SEP Scheduled Completion Date: Not reported
SEP Actual Date: Not reported
SEP Defaulted Date: Not reported
SEP Type: Not reported
SEP Type Description: Not reported
Proposed Amount: Not reported
Final Monetary Amount: Not reported
Paid Amount: Not reported
Final Count: Not reported
Final Amount: Not reported

Found Violation: No
Agency Which Determined Violation: Not reported
Violation Short Description: Not reported
Date Violation was Determined: Not reported
Actual Return to Compliance Date: Not reported
Return to Compliance Qualifier: Not reported
Violation Responsible Agency: Not reported
Scheduled Compliance Date: Not reported
Enforcement Identifier: Not reported
Date of Enforcement Action: Not reported
Enforcement Responsible Agency: Not reported
Enforcement Docket Number: Not reported
Enforcement Attorney: Not reported
Corrective Action Component: Not reported
Appeal Initiated Date: Not reported
Appeal Resolution Date: Not reported
Disposition Status Date: Not reported
Disposition Status: Not reported
Disposition Status Description: Not reported

Map ID
Direction
Distance
Elevation

MAP FINDINGS

Site

Database(s)

EDR ID Number
EPA ID Number

TELAIR INTERNATIONAL (Continued)

1000283245

Consent/Final Order Sequence Number: Not reported
Consent/Final Order Respondent Name: Not reported
Consent/Final Order Lead Agency: Not reported
Enforcement Type: Not reported
Enforcement Responsible Person: Not reported
Enforcement Responsible Sub-Organization: Not reported
SEP Sequence Number: Not reported
SEP Expenditure Amount: Not reported
SEP Scheduled Completion Date: Not reported
SEP Actual Date: Not reported
SEP Defaulted Date: Not reported
SEP Type: Not reported
SEP Type Description: Not reported
Proposed Amount: Not reported
Final Monetary Amount: Not reported
Paid Amount: Not reported
Final Count: Not reported
Final Amount: Not reported

Found Violation: No
Agency Which Determined Violation: Not reported
Violation Short Description: Not reported
Date Violation was Determined: Not reported
Actual Return to Compliance Date: Not reported
Return to Compliance Qualifier: Not reported
Violation Responsible Agency: Not reported
Scheduled Compliance Date: Not reported
Enforcement Identifier: Not reported
Date of Enforcement Action: Not reported
Enforcement Responsible Agency: Not reported
Enforcement Docket Number: Not reported
Enforcement Attorney: Not reported
Corrective Action Component: Not reported
Appeal Initiated Date: Not reported
Appeal Resolution Date: Not reported
Disposition Status Date: Not reported
Disposition Status: Not reported
Disposition Status Description: Not reported

Consent/Final Order Sequence Number: Not reported
Consent/Final Order Respondent Name: Not reported
Consent/Final Order Lead Agency: Not reported
Enforcement Type: Not reported
Enforcement Responsible Person: Not reported
Enforcement Responsible Sub-Organization: Not reported
SEP Sequence Number: Not reported
SEP Expenditure Amount: Not reported
SEP Scheduled Completion Date: Not reported
SEP Actual Date: Not reported
SEP Defaulted Date: Not reported
SEP Type: Not reported
SEP Type Description: Not reported
Proposed Amount: Not reported
Final Monetary Amount: Not reported
Paid Amount: Not reported
Final Count: Not reported
Final Amount: Not reported

Map ID
Direction
Distance
Elevation

MAP FINDINGS

Site

Database(s)

EDR ID Number
EPA ID Number

TELAIR INTERNATIONAL (Continued)

1000283245

Found Violation:	No
Agency Which Determined Violation:	Not reported
Violation Short Description:	Not reported
Date Violation was Determined:	Not reported
Actual Return to Compliance Date:	Not reported
Return to Compliance Qualifier:	Not reported
Violation Responsible Agency:	Not reported
Scheduled Compliance Date:	Not reported
Enforcement Identifier:	Not reported
Date of Enforcement Action:	Not reported
Enforcement Responsible Agency:	Not reported
Enforcement Docket Number:	Not reported
Enforcement Attorney:	Not reported
Corrective Action Component:	Not reported
Appeal Initiated Date:	Not reported
Appeal Resolution Date:	Not reported
Disposition Status Date:	Not reported
Disposition Status:	Not reported
Disposition Status Description:	Not reported
Consent/Final Order Sequence Number:	Not reported
Consent/Final Order Respondent Name:	Not reported
Consent/Final Order Lead Agency:	Not reported
Enforcement Type:	Not reported
Enforcement Responsible Person:	Not reported
Enforcement Responsible Sub-Organization:	Not reported
SEP Sequence Number:	Not reported
SEP Expenditure Amount:	Not reported
SEP Scheduled Completion Date:	Not reported
SEP Actual Date:	Not reported
SEP Defaulted Date:	Not reported
SEP Type:	Not reported
SEP Type Description:	Not reported
Proposed Amount:	Not reported
Final Monetary Amount:	Not reported
Paid Amount:	Not reported
Final Count:	Not reported
Final Amount:	Not reported
Found Violation:	Yes
Agency Which Determined Violation:	State
Violation Short Description:	TSD - Closure/Post-Closure
Date Violation was Determined:	19920228
Actual Return to Compliance Date:	19930111
Return to Compliance Qualifier:	Observed
Violation Responsible Agency:	State
Scheduled Compliance Date:	19920528
Enforcement Identifier:	Not reported
Date of Enforcement Action:	Not reported
Enforcement Responsible Agency:	Not reported
Enforcement Docket Number:	Not reported
Enforcement Attorney:	Not reported
Corrective Action Component:	Not reported
Appeal Initiated Date:	Not reported
Appeal Resolution Date:	Not reported
Disposition Status Date:	Not reported
Disposition Status:	Not reported
Disposition Status Description:	Not reported

Map ID
Direction
Distance
Elevation

MAP FINDINGS

Site

Database(s)

EDR ID Number
EPA ID Number

TELAIR INTERNATIONAL (Continued)

1000283245

Consent/Final Order Sequence Number: Not reported
Consent/Final Order Respondent Name: Not reported
Consent/Final Order Lead Agency: Not reported
Enforcement Type: Not reported
Enforcement Responsible Person: Not reported
Enforcement Responsible Sub-Organization: Not reported
SEP Sequence Number: Not reported
SEP Expenditure Amount: Not reported
SEP Scheduled Completion Date: Not reported
SEP Actual Date: Not reported
SEP Defaulted Date: Not reported
SEP Type: Not reported
SEP Type Description: Not reported
Proposed Amount: Not reported
Final Monetary Amount: Not reported
Paid Amount: Not reported
Final Count: Not reported
Final Amount: Not reported

Found Violation: No
Agency Which Determined Violation: Not reported
Violation Short Description: Not reported
Date Violation was Determined: Not reported
Actual Return to Compliance Date: Not reported
Return to Compliance Qualifier: Not reported
Violation Responsible Agency: Not reported
Scheduled Compliance Date: Not reported
Enforcement Identifier: Not reported
Date of Enforcement Action: Not reported
Enforcement Responsible Agency: Not reported
Enforcement Docket Number: Not reported
Enforcement Attorney: Not reported
Corrective Action Component: Not reported
Appeal Initiated Date: Not reported
Appeal Resolution Date: Not reported
Disposition Status Date: Not reported
Disposition Status: Not reported
Disposition Status Description: Not reported

Consent/Final Order Sequence Number: Not reported
Consent/Final Order Respondent Name: Not reported
Consent/Final Order Lead Agency: Not reported
Enforcement Type: Not reported
Enforcement Responsible Person: Not reported
Enforcement Responsible Sub-Organization: Not reported
SEP Sequence Number: Not reported
SEP Expenditure Amount: Not reported
SEP Scheduled Completion Date: Not reported
SEP Actual Date: Not reported
SEP Defaulted Date: Not reported
SEP Type: Not reported
SEP Type Description: Not reported
Proposed Amount: Not reported
Final Monetary Amount: Not reported
Paid Amount: Not reported
Final Count: Not reported
Final Amount: Not reported

Map ID
Direction
Distance
Elevation

MAP FINDINGS

Site

Database(s)

EDR ID Number
EPA ID Number

TELAIR INTERNATIONAL (Continued)

1000283245

Found Violation: Yes
Agency Which Determined Violation: State
Violation Short Description: TSD - General
Date Violation was Determined: 19900814
Actual Return to Compliance Date: 19911119
Return to Compliance Qualifier: Observed
Violation Responsible Agency: State
Scheduled Compliance Date: Not reported
Enforcement Identifier: 006
Date of Enforcement Action: 19900928
Enforcement Responsible Agency: State
Enforcement Docket Number: Not reported
Enforcement Attorney: Not reported
Corrective Action Component: No
Appeal Initiated Date: Not reported
Appeal Resolution Date: Not reported
Disposition Status Date: Not reported
Disposition Status: Not reported
Disposition Status Description: Not reported
Consent/Final Order Sequence Number: Not reported
Consent/Final Order Respondent Name: Not reported
Consent/Final Order Lead Agency: Not reported
Enforcement Type: WRITTEN INFORMAL
Enforcement Responsible Person: R9STA
Enforcement Responsible Sub-Organization: Not reported
SEP Sequence Number: Not reported
SEP Expenditure Amount: Not reported
SEP Scheduled Completion Date: Not reported
SEP Actual Date: Not reported
SEP Defaulted Date: Not reported
SEP Type: Not reported
SEP Type Description: Not reported
Proposed Amount: Not reported
Final Monetary Amount: Not reported
Paid Amount: Not reported
Final Count: Not reported
Final Amount: Not reported

Found Violation: No
Agency Which Determined Violation: Not reported
Violation Short Description: Not reported
Date Violation was Determined: Not reported
Actual Return to Compliance Date: Not reported
Return to Compliance Qualifier: Not reported
Violation Responsible Agency: Not reported
Scheduled Compliance Date: Not reported
Enforcement Identifier: Not reported
Date of Enforcement Action: Not reported
Enforcement Responsible Agency: Not reported
Enforcement Docket Number: Not reported
Enforcement Attorney: Not reported
Corrective Action Component: Not reported
Appeal Initiated Date: Not reported
Appeal Resolution Date: Not reported
Disposition Status Date: Not reported
Disposition Status: Not reported
Disposition Status Description: Not reported

Map ID
Direction
Distance
Elevation

MAP FINDINGS

Site

Database(s)

EDR ID Number
EPA ID Number

TELAIR INTERNATIONAL (Continued)

1000283245

Consent/Final Order Sequence Number: Not reported
Consent/Final Order Respondent Name: Not reported
Consent/Final Order Lead Agency: Not reported
Enforcement Type: Not reported
Enforcement Responsible Person: Not reported
Enforcement Responsible Sub-Organization: Not reported
SEP Sequence Number: Not reported
SEP Expenditure Amount: Not reported
SEP Scheduled Completion Date: Not reported
SEP Actual Date: Not reported
SEP Defaulted Date: Not reported
SEP Type: Not reported
SEP Type Description: Not reported
Proposed Amount: Not reported
Final Monetary Amount: Not reported
Paid Amount: Not reported
Final Count: Not reported
Final Amount: Not reported

Found Violation: Yes
Agency Which Determined Violation: State
Violation Short Description: LDR - General
Date Violation was Determined: 19890209
Actual Return to Compliance Date: 19911119
Return to Compliance Qualifier: Observed
Violation Responsible Agency: State
Scheduled Compliance Date: Not reported
Enforcement Identifier: 003
Date of Enforcement Action: 19890313
Enforcement Responsible Agency: State
Enforcement Docket Number: Not reported
Enforcement Attorney: Not reported
Corrective Action Component: No
Appeal Initiated Date: Not reported
Appeal Resolution Date: Not reported
Disposition Status Date: Not reported
Disposition Status: Not reported
Disposition Status Description: Not reported

Consent/Final Order Sequence Number: Not reported
Consent/Final Order Respondent Name: Not reported
Consent/Final Order Lead Agency: Not reported
Enforcement Type: WRITTEN INFORMAL
Enforcement Responsible Person: R9STA
Enforcement Responsible Sub-Organization: Not reported
SEP Sequence Number: Not reported
SEP Expenditure Amount: Not reported
SEP Scheduled Completion Date: Not reported
SEP Actual Date: Not reported
SEP Defaulted Date: Not reported
SEP Type: Not reported
SEP Type Description: Not reported
Proposed Amount: Not reported
Final Monetary Amount: Not reported
Paid Amount: Not reported
Final Count: Not reported
Final Amount: Not reported

Map ID
Direction
Distance
Elevation

MAP FINDINGS

Site

Database(s)

EDR ID Number
EPA ID Number

TELAIR INTERNATIONAL (Continued)

1000283245

Found Violation: Yes
Agency Which Determined Violation: State
Violation Short Description: TSD - General
Date Violation was Determined: 19900814
Actual Return to Compliance Date: 19911119
Return to Compliance Qualifier: Observed
Violation Responsible Agency: State
Scheduled Compliance Date: Not reported
Enforcement Identifier: Not reported
Date of Enforcement Action: Not reported
Enforcement Responsible Agency: Not reported
Enforcement Docket Number: Not reported
Enforcement Attorney: Not reported
Corrective Action Component: Not reported
Appeal Initiated Date: Not reported
Appeal Resolution Date: Not reported
Disposition Status Date: Not reported
Disposition Status: Not reported
Disposition Status Description: Not reported
Consent/Final Order Sequence Number: Not reported
Consent/Final Order Respondent Name: Not reported
Consent/Final Order Lead Agency: Not reported
Enforcement Type: Not reported
Enforcement Responsible Person: Not reported
Enforcement Responsible Sub-Organization: Not reported
SEP Sequence Number: Not reported
SEP Expenditure Amount: Not reported
SEP Scheduled Completion Date: Not reported
SEP Actual Date: Not reported
SEP Defaulted Date: Not reported
SEP Type: Not reported
SEP Type Description: Not reported
Proposed Amount: Not reported
Final Monetary Amount: Not reported
Paid Amount: Not reported
Final Count: Not reported
Final Amount: Not reported

Found Violation: No
Agency Which Determined Violation: Not reported
Violation Short Description: Not reported
Date Violation was Determined: Not reported
Actual Return to Compliance Date: Not reported
Return to Compliance Qualifier: Not reported
Violation Responsible Agency: Not reported
Scheduled Compliance Date: Not reported
Enforcement Identifier: Not reported
Date of Enforcement Action: Not reported
Enforcement Responsible Agency: Not reported
Enforcement Docket Number: Not reported
Enforcement Attorney: Not reported
Corrective Action Component: Not reported
Appeal Initiated Date: Not reported
Appeal Resolution Date: Not reported
Disposition Status Date: Not reported
Disposition Status: Not reported
Disposition Status Description: Not reported

Map ID
Direction
Distance
Elevation

MAP FINDINGS

Site

Database(s)

EDR ID Number
EPA ID Number

TELAIR INTERNATIONAL (Continued)

1000283245

Consent/Final Order Sequence Number:	Not reported
Consent/Final Order Respondent Name:	Not reported
Consent/Final Order Lead Agency:	Not reported
Enforcement Type:	Not reported
Enforcement Responsible Person:	Not reported
Enforcement Responsible Sub-Organization:	Not reported
SEP Sequence Number:	Not reported
SEP Expenditure Amount:	Not reported
SEP Scheduled Completion Date:	Not reported
SEP Actual Date:	Not reported
SEP Defaulted Date:	Not reported
SEP Type:	Not reported
SEP Type Description:	Not reported
Proposed Amount:	Not reported
Final Monetary Amount:	Not reported
Paid Amount:	Not reported
Final Count:	Not reported
Final Amount:	Not reported
Found Violation:	No
Agency Which Determined Violation:	Not reported
Violation Short Description:	Not reported
Date Violation was Determined:	Not reported
Actual Return to Compliance Date:	Not reported
Return to Compliance Qualifier:	Not reported
Violation Responsible Agency:	Not reported
Scheduled Compliance Date:	Not reported
Enforcement Identifier:	Not reported
Date of Enforcement Action:	Not reported
Enforcement Responsible Agency:	Not reported
Enforcement Docket Number:	Not reported
Enforcement Attorney:	Not reported
Corrective Action Component:	Not reported
Appeal Initiated Date:	Not reported
Appeal Resolution Date:	Not reported
Disposition Status Date:	Not reported
Disposition Status:	Not reported
Disposition Status Description:	Not reported
Consent/Final Order Sequence Number:	Not reported
Consent/Final Order Respondent Name:	Not reported
Consent/Final Order Lead Agency:	Not reported
Enforcement Type:	Not reported
Enforcement Responsible Person:	Not reported
Enforcement Responsible Sub-Organization:	Not reported
SEP Sequence Number:	Not reported
SEP Expenditure Amount:	Not reported
SEP Scheduled Completion Date:	Not reported
SEP Actual Date:	Not reported
SEP Defaulted Date:	Not reported
SEP Type:	Not reported
SEP Type Description:	Not reported
Proposed Amount:	Not reported
Final Monetary Amount:	Not reported
Paid Amount:	Not reported
Final Count:	Not reported
Final Amount:	Not reported

Map ID
Direction
Distance
Elevation

MAP FINDINGS

Site

Database(s)

EDR ID Number
EPA ID Number

TELAIR INTERNATIONAL (Continued)

1000283245

Found Violation: Yes
Agency Which Determined Violation: State
Violation Short Description: LDR - General
Date Violation was Determined: 19880623
Actual Return to Compliance Date: 19911119
Return to Compliance Qualifier: Observed
Violation Responsible Agency: State
Scheduled Compliance Date: Not reported
Enforcement Identifier: Not reported
Date of Enforcement Action: Not reported
Enforcement Responsible Agency: Not reported
Enforcement Docket Number: Not reported
Enforcement Attorney: Not reported
Corrective Action Component: Not reported
Appeal Initiated Date: Not reported
Appeal Resolution Date: Not reported
Disposition Status Date: Not reported
Disposition Status: Not reported
Disposition Status Description: Not reported
Consent/Final Order Sequence Number: Not reported
Consent/Final Order Respondent Name: Not reported
Consent/Final Order Lead Agency: Not reported
Enforcement Type: Not reported
Enforcement Responsible Person: Not reported
Enforcement Responsible Sub-Organization: Not reported
SEP Sequence Number: Not reported
SEP Expenditure Amount: Not reported
SEP Scheduled Completion Date: Not reported
SEP Actual Date: Not reported
SEP Defaulted Date: Not reported
SEP Type: Not reported
SEP Type Description: Not reported
Proposed Amount: Not reported
Final Monetary Amount: Not reported
Paid Amount: Not reported
Final Count: Not reported
Final Amount: Not reported

Found Violation: Yes
Agency Which Determined Violation: State
Violation Short Description: TSD - General
Date Violation was Determined: 19870527
Actual Return to Compliance Date: 19870831
Return to Compliance Qualifier: Not Resolved
Violation Responsible Agency: State
Scheduled Compliance Date: Not reported
Enforcement Identifier: Not reported
Date of Enforcement Action: Not reported
Enforcement Responsible Agency: Not reported
Enforcement Docket Number: Not reported
Enforcement Attorney: Not reported
Corrective Action Component: Not reported
Appeal Initiated Date: Not reported
Appeal Resolution Date: Not reported
Disposition Status Date: Not reported
Disposition Status: Not reported
Disposition Status Description: Not reported

Map ID
Direction
Distance
Elevation

MAP FINDINGS

Site

Database(s)

EDR ID Number
EPA ID Number

TELAIR INTERNATIONAL (Continued)

1000283245

Consent/Final Order Sequence Number:Not reported
Consent/Final Order Respondent Name: Not reported
Consent/Final Order Lead Agency: Not reported
Enforcement Type: Not reported
Enforcement Responsible Person: Not reported
Enforcement Responsible Sub-Organization: Not reported
SEP Sequence Number: Not reported
SEP Expenditure Amount: Not reported
SEP Scheduled Completion Date: Not reported
SEP Actual Date: Not reported
SEP Defaulted Date: Not reported
SEP Type: Not reported
SEP Type Description: Not reported
Proposed Amount: Not reported
Final Monetary Amount: Not reported
Paid Amount: Not reported
Final Count: Not reported
Final Amount: Not reported

Found Violation: Yes
Agency Which Determined Violation: State
Violation Short Description: TSD - Financial Requirements
Date Violation was Determined: 20060524
Actual Return to Compliance Date: 20080616
Return to Compliance Qualifier: Documented
Violation Responsible Agency: State
Scheduled Compliance Date: Not reported
Enforcement Identifier: 500
Date of Enforcement Action: 20060525
Enforcement Responsible Agency: State
Enforcement Docket Number: Not reported
Enforcement Attorney: Not reported
Corrective Action Component: No
Appeal Initiated Date: Not reported
Appeal Resolution Date: Not reported
Disposition Status Date: Not reported
Disposition Status: Not reported
Disposition Status Description: Not reported
Consent/Final Order Sequence Number:Not reported
Consent/Final Order Respondent Name: Not reported
Consent/Final Order Lead Agency: Not reported
Enforcement Type: Not reported
Enforcement Responsible Person: Not reported
Enforcement Responsible Sub-Organization: Not reported
SEP Sequence Number: Not reported
SEP Expenditure Amount: Not reported
SEP Scheduled Completion Date: Not reported
SEP Actual Date: Not reported
SEP Defaulted Date: Not reported
SEP Type: Not reported
SEP Type Description: Not reported
Proposed Amount: Not reported
Final Monetary Amount: Not reported
Paid Amount: Not reported
Final Count: Not reported
Final Amount: Not reported

Map ID
Direction
Distance
Elevation

MAP FINDINGS

Site

Database(s)

EDR ID Number
EPA ID Number

TELAIR INTERNATIONAL (Continued)

1000283245

Evaluation Action Summary:

Evaluation Date: 19900814
Evaluation Responsible Agency: State
Found Violation: Yes
Evaluation Type Description: COMPLIANCE EVALUATION INSPECTION ON-SITE
Evaluation Responsible Person Identifier: R9STA
Evaluation Responsible Sub-Organization: Not reported
Actual Return to Compliance Date: 19911119
Scheduled Compliance Date: Not reported
Date of Request: Not reported
Date Response Received: Not reported
Request Agency: Not reported
Former Citation: Not reported

Evaluation Date: 19890209
Evaluation Responsible Agency: State
Found Violation: Yes
Evaluation Type Description: COMPLIANCE EVALUATION INSPECTION ON-SITE
Evaluation Responsible Person Identifier: R9STA
Evaluation Responsible Sub-Organization: Not reported
Actual Return to Compliance Date: 19911119
Scheduled Compliance Date: Not reported
Date of Request: Not reported
Date Response Received: Not reported
Request Agency: Not reported
Former Citation: Not reported

Evaluation Date: 20060620
Evaluation Responsible Agency: State
Found Violation: No
Evaluation Type Description: SIGNIFICANT NON-COMPLIER
Evaluation Responsible Person Identifier: Not reported
Evaluation Responsible Sub-Organization: Not reported
Actual Return to Compliance Date: Not reported
Scheduled Compliance Date: Not reported
Date of Request: Not reported
Date Response Received: Not reported
Request Agency: Not reported
Former Citation: Not reported

Evaluation Date: 19920220
Evaluation Responsible Agency: EPA Contractor/Grantee
Found Violation: Yes
Evaluation Type Description: FINANCIAL RECORD REVIEW
Evaluation Responsible Person Identifier: R9EPA
Evaluation Responsible Sub-Organization: Not reported
Actual Return to Compliance Date: 19920715
Scheduled Compliance Date: Not reported
Date of Request: Not reported
Date Response Received: Not reported
Request Agency: Not reported
Former Citation: Not reported

Evaluation Date: 19890209
Evaluation Responsible Agency: State
Found Violation: Yes
Evaluation Type Description: COMPLIANCE EVALUATION INSPECTION ON-SITE

Map ID
Direction
Distance
Elevation

MAP FINDINGS

Site

Database(s)

EDR ID Number
EPA ID Number

TELAIR INTERNATIONAL (Continued)

1000283245

Evaluation Responsible Person Identifier:	R9STA
Evaluation Responsible Sub-Organization:	Not reported
Actual Return to Compliance Date:	19911119
Scheduled Compliance Date:	Not reported
Date of Request:	Not reported
Date Response Received:	Not reported
Request Agency:	Not reported
Former Citation:	Not reported
Evaluation Date:	19911122
Evaluation Responsible Agency:	EPA Contractor/Grantee
Found Violation:	Yes
Evaluation Type Description:	FINANCIAL RECORD REVIEW
Evaluation Responsible Person Identifier:	R9EPA
Evaluation Responsible Sub-Organization:	Not reported
Actual Return to Compliance Date:	19921106
Scheduled Compliance Date:	Not reported
Date of Request:	Not reported
Date Response Received:	Not reported
Request Agency:	Not reported
Former Citation:	Not reported
Evaluation Date:	19861126
Evaluation Responsible Agency:	State
Found Violation:	No
Evaluation Type Description:	FINANCIAL RECORD REVIEW
Evaluation Responsible Person Identifier:	R9STA
Evaluation Responsible Sub-Organization:	Not reported
Actual Return to Compliance Date:	Not reported
Scheduled Compliance Date:	Not reported
Date of Request:	Not reported
Date Response Received:	Not reported
Request Agency:	Not reported
Former Citation:	Not reported
Evaluation Date:	20090412
Evaluation Responsible Agency:	State
Found Violation:	No
Evaluation Type Description:	COMPLIANCE EVALUATION INSPECTION ON-SITE
Evaluation Responsible Person Identifier:	Not reported
Evaluation Responsible Sub-Organization:	Not reported
Actual Return to Compliance Date:	Not reported
Scheduled Compliance Date:	Not reported
Date of Request:	Not reported
Date Response Received:	Not reported
Request Agency:	Not reported
Former Citation:	Not reported
Evaluation Date:	20161114
Evaluation Responsible Agency:	State
Found Violation:	No
Evaluation Type Description:	FINANCIAL RECORD REVIEW
Evaluation Responsible Person Identifier:	Not reported
Evaluation Responsible Sub-Organization:	Not reported
Actual Return to Compliance Date:	Not reported
Scheduled Compliance Date:	Not reported
Date of Request:	Not reported

Map ID
Direction
Distance
Elevation

MAP FINDINGS

Site

Database(s)

EDR ID Number
EPA ID Number

TELAIR INTERNATIONAL (Continued)

1000283245

Date Response Received:	Not reported
Request Agency:	Not reported
Former Citation:	Not reported
Evaluation Date:	20120924
Evaluation Responsible Agency:	State
Found Violation:	No
Evaluation Type Description:	FINANCIAL RECORD REVIEW
Evaluation Responsible Person Identifier:	Not reported
Evaluation Responsible Sub-Organization:	Not reported
Actual Return to Compliance Date:	Not reported
Scheduled Compliance Date:	Not reported
Date of Request:	Not reported
Date Response Received:	Not reported
Request Agency:	Not reported
Former Citation:	Not reported
Evaluation Date:	19890209
Evaluation Responsible Agency:	State
Found Violation:	Yes
Evaluation Type Description:	COMPLIANCE EVALUATION INSPECTION ON-SITE
Evaluation Responsible Person Identifier:	R9STA
Evaluation Responsible Sub-Organization:	Not reported
Actual Return to Compliance Date:	19911119
Scheduled Compliance Date:	Not reported
Date of Request:	Not reported
Date Response Received:	Not reported
Request Agency:	Not reported
Former Citation:	Not reported
Evaluation Date:	19900814
Evaluation Responsible Agency:	State
Found Violation:	Yes
Evaluation Type Description:	COMPLIANCE EVALUATION INSPECTION ON-SITE
Evaluation Responsible Person Identifier:	R9STA
Evaluation Responsible Sub-Organization:	Not reported
Actual Return to Compliance Date:	19911119
Scheduled Compliance Date:	Not reported
Date of Request:	Not reported
Date Response Received:	Not reported
Request Agency:	Not reported
Former Citation:	Not reported
Evaluation Date:	20060620
Evaluation Responsible Agency:	State
Found Violation:	Yes
Evaluation Type Description:	COMPLIANCE EVALUATION INSPECTION ON-SITE
Evaluation Responsible Person Identifier:	Not reported
Evaluation Responsible Sub-Organization:	Not reported
Actual Return to Compliance Date:	20070419
Scheduled Compliance Date:	Not reported
Date of Request:	Not reported
Date Response Received:	Not reported
Request Agency:	Not reported
Former Citation:	Not reported
Evaluation Date:	19870310

Map ID
Direction
Distance
Elevation

MAP FINDINGS

Site

Database(s)

EDR ID Number
EPA ID Number

TELAIR INTERNATIONAL (Continued)

1000283245

Evaluation Responsible Agency:	State
Found Violation:	Yes
Evaluation Type Description:	COMPLIANCE EVALUATION INSPECTION ON-SITE
Evaluation Responsible Person Identifier:	R9STA
Evaluation Responsible Sub-Organization:	Not reported
Actual Return to Compliance Date:	19870831
Scheduled Compliance Date:	19870524
Date of Request:	Not reported
Date Response Received:	Not reported
Request Agency:	Not reported
Former Citation:	Not reported
Evaluation Date:	19880623
Evaluation Responsible Agency:	State
Found Violation:	Yes
Evaluation Type Description:	COMPLIANCE EVALUATION INSPECTION ON-SITE
Evaluation Responsible Person Identifier:	R9STA
Evaluation Responsible Sub-Organization:	Not reported
Actual Return to Compliance Date:	19911119
Scheduled Compliance Date:	Not reported
Date of Request:	Not reported
Date Response Received:	Not reported
Request Agency:	Not reported
Former Citation:	Not reported
Evaluation Date:	19870902
Evaluation Responsible Agency:	State
Found Violation:	Yes
Evaluation Type Description:	GROUNDWATER MONITORING EVALUATION
Evaluation Responsible Person Identifier:	R9STA
Evaluation Responsible Sub-Organization:	Not reported
Actual Return to Compliance Date:	19880515
Scheduled Compliance Date:	Not reported
Date of Request:	Not reported
Date Response Received:	Not reported
Request Agency:	Not reported
Former Citation:	Not reported
Evaluation Date:	19890209
Evaluation Responsible Agency:	State
Found Violation:	Yes
Evaluation Type Description:	COMPLIANCE EVALUATION INSPECTION ON-SITE
Evaluation Responsible Person Identifier:	R9STA
Evaluation Responsible Sub-Organization:	Not reported
Actual Return to Compliance Date:	19911119
Scheduled Compliance Date:	Not reported
Date of Request:	Not reported
Date Response Received:	Not reported
Request Agency:	Not reported
Former Citation:	Not reported
Evaluation Date:	20060524
Evaluation Responsible Agency:	State
Found Violation:	Yes
Evaluation Type Description:	FINANCIAL RECORD REVIEW
Evaluation Responsible Person Identifier:	Not reported
Evaluation Responsible Sub-Organization:	Not reported

Map ID
Direction
Distance
Elevation

MAP FINDINGS

Site

Database(s)

EDR ID Number
EPA ID Number

TELAIR INTERNATIONAL (Continued)

1000283245

Actual Return to Compliance Date: 20080616
Scheduled Compliance Date: Not reported
Date of Request: Not reported
Date Response Received: Not reported
Request Agency: Not reported
Former Citation: Not reported

Evaluation Date: 19900814
Evaluation Responsible Agency: State
Found Violation: Yes
Evaluation Type Description: COMPLIANCE EVALUATION INSPECTION ON-SITE
Evaluation Responsible Person Identifier: R9STA
Evaluation Responsible Sub-Organization: Not reported
Actual Return to Compliance Date: 19911119
Scheduled Compliance Date: Not reported
Date of Request: Not reported
Date Response Received: Not reported
Request Agency: Not reported
Former Citation: Not reported

Evaluation Date: 20170213
Evaluation Responsible Agency: State
Found Violation: Yes
Evaluation Type Description: FOCUSED COMPLIANCE INSPECTION
Evaluation Responsible Person Identifier: Not reported
Evaluation Responsible Sub-Organization: Not reported
Actual Return to Compliance Date: 20170313
Scheduled Compliance Date: Not reported
Date of Request: Not reported
Date Response Received: Not reported
Request Agency: Not reported
Former Citation: Not reported

Evaluation Date: 20140416
Evaluation Responsible Agency: State
Found Violation: No
Evaluation Type Description: FOCUSED COMPLIANCE INSPECTION
Evaluation Responsible Person Identifier: Not reported
Evaluation Responsible Sub-Organization: Not reported
Actual Return to Compliance Date: Not reported
Scheduled Compliance Date: Not reported
Date of Request: Not reported
Date Response Received: Not reported
Request Agency: Not reported
Former Citation: Not reported

Evaluation Date: 19870310
Evaluation Responsible Agency: State
Found Violation: No
Evaluation Type Description: FOCUSED COMPLIANCE INSPECTION
Evaluation Responsible Person Identifier: R9STA
Evaluation Responsible Sub-Organization: Not reported
Actual Return to Compliance Date: Not reported
Scheduled Compliance Date: Not reported
Date of Request: Not reported
Date Response Received: Not reported
Request Agency: Not reported

Map ID
Direction
Distance
Elevation

MAP FINDINGS

Site

Database(s)

EDR ID Number
EPA ID Number

TELAIR INTERNATIONAL (Continued)

1000283245

Former Citation:	Not reported
Evaluation Date:	19910522
Evaluation Responsible Agency:	State
Found Violation:	Yes
Evaluation Type Description:	FINANCIAL RECORD REVIEW
Evaluation Responsible Person Identifier:	R9STA
Evaluation Responsible Sub-Organization:	Not reported
Actual Return to Compliance Date:	19920715
Scheduled Compliance Date:	Not reported
Date of Request:	Not reported
Date Response Received:	Not reported
Request Agency:	Not reported
Former Citation:	Not reported
Evaluation Date:	19940426
Evaluation Responsible Agency:	State Contractor/Grantee
Found Violation:	No
Evaluation Type Description:	COMPLIANCE EVALUATION INSPECTION ON-SITE
Evaluation Responsible Person Identifier:	R9STA
Evaluation Responsible Sub-Organization:	Not reported
Actual Return to Compliance Date:	Not reported
Scheduled Compliance Date:	Not reported
Date of Request:	Not reported
Date Response Received:	Not reported
Request Agency:	Not reported
Former Citation:	Not reported
Evaluation Date:	19911122
Evaluation Responsible Agency:	EPA Contractor/Grantee
Found Violation:	Yes
Evaluation Type Description:	FINANCIAL RECORD REVIEW
Evaluation Responsible Person Identifier:	R9EPA
Evaluation Responsible Sub-Organization:	Not reported
Actual Return to Compliance Date:	19921106
Scheduled Compliance Date:	Not reported
Date of Request:	Not reported
Date Response Received:	Not reported
Request Agency:	Not reported
Former Citation:	Not reported
Evaluation Date:	20120614
Evaluation Responsible Agency:	State
Found Violation:	No
Evaluation Type Description:	COMPLIANCE EVALUATION INSPECTION ON-SITE
Evaluation Responsible Person Identifier:	Not reported
Evaluation Responsible Sub-Organization:	Not reported
Actual Return to Compliance Date:	Not reported
Scheduled Compliance Date:	Not reported
Date of Request:	Not reported
Date Response Received:	Not reported
Request Agency:	Not reported
Former Citation:	Not reported
Evaluation Date:	19890209
Evaluation Responsible Agency:	State
Found Violation:	Yes

Map ID
Direction
Distance
Elevation

MAP FINDINGS

Site

Database(s)

EDR ID Number
EPA ID Number

TELAIR INTERNATIONAL (Continued)

1000283245

Evaluation Type Description:	COMPLIANCE EVALUATION INSPECTION ON-SITE
Evaluation Responsible Person Identifier:	R9STA
Evaluation Responsible Sub-Organization:	Not reported
Actual Return to Compliance Date:	19911119
Scheduled Compliance Date:	Not reported
Date of Request:	Not reported
Date Response Received:	Not reported
Request Agency:	Not reported
Former Citation:	Not reported
Evaluation Date:	19900814
Evaluation Responsible Agency:	State
Found Violation:	Yes
Evaluation Type Description:	COMPLIANCE EVALUATION INSPECTION ON-SITE
Evaluation Responsible Person Identifier:	R9STA
Evaluation Responsible Sub-Organization:	Not reported
Actual Return to Compliance Date:	19911119
Scheduled Compliance Date:	Not reported
Date of Request:	Not reported
Date Response Received:	Not reported
Request Agency:	Not reported
Former Citation:	Not reported
Evaluation Date:	19871208
Evaluation Responsible Agency:	State
Found Violation:	No
Evaluation Type Description:	COMPLIANCE EVALUATION INSPECTION ON-SITE
Evaluation Responsible Person Identifier:	R9STA
Evaluation Responsible Sub-Organization:	Not reported
Actual Return to Compliance Date:	Not reported
Scheduled Compliance Date:	Not reported
Date of Request:	Not reported
Date Response Received:	Not reported
Request Agency:	Not reported
Former Citation:	Not reported
Evaluation Date:	19900820
Evaluation Responsible Agency:	EPA
Found Violation:	No
Evaluation Type Description:	FINANCIAL RECORD REVIEW
Evaluation Responsible Person Identifier:	R9EPA
Evaluation Responsible Sub-Organization:	Not reported
Actual Return to Compliance Date:	Not reported
Scheduled Compliance Date:	Not reported
Date of Request:	Not reported
Date Response Received:	Not reported
Request Agency:	Not reported
Former Citation:	Not reported
Evaluation Date:	20190827
Evaluation Responsible Agency:	State
Found Violation:	No
Evaluation Type Description:	FINANCIAL RECORD REVIEW
Evaluation Responsible Person Identifier:	Not reported
Evaluation Responsible Sub-Organization:	Not reported
Actual Return to Compliance Date:	Not reported
Scheduled Compliance Date:	Not reported

Map ID
Direction
Distance
Elevation

MAP FINDINGS

Site

Database(s)

EDR ID Number
EPA ID Number

TELAIR INTERNATIONAL (Continued)

1000283245

Date of Request:	Not reported
Date Response Received:	Not reported
Request Agency:	Not reported
Former Citation:	Not reported
Evaluation Date:	20090527
Evaluation Responsible Agency:	State
Found Violation:	No
Evaluation Type Description:	FINANCIAL RECORD REVIEW
Evaluation Responsible Person Identifier:	Not reported
Evaluation Responsible Sub-Organization:	Not reported
Actual Return to Compliance Date:	Not reported
Scheduled Compliance Date:	Not reported
Date of Request:	Not reported
Date Response Received:	Not reported
Request Agency:	Not reported
Former Citation:	Not reported
Evaluation Date:	19910308
Evaluation Responsible Agency:	State
Found Violation:	Yes
Evaluation Type Description:	GROUNDWATER MONITORING EVALUATION
Evaluation Responsible Person Identifier:	R9STA
Evaluation Responsible Sub-Organization:	Not reported
Actual Return to Compliance Date:	19940510
Scheduled Compliance Date:	Not reported
Date of Request:	Not reported
Date Response Received:	Not reported
Request Agency:	Not reported
Former Citation:	Not reported
Evaluation Date:	19870310
Evaluation Responsible Agency:	State
Found Violation:	Yes
Evaluation Type Description:	NON-FINANCIAL RECORD REVIEW
Evaluation Responsible Person Identifier:	R9STA
Evaluation Responsible Sub-Organization:	Not reported
Actual Return to Compliance Date:	19870831
Scheduled Compliance Date:	19870524
Date of Request:	Not reported
Date Response Received:	Not reported
Request Agency:	Not reported
Former Citation:	Not reported
Evaluation Date:	20160929
Evaluation Responsible Agency:	State
Found Violation:	No
Evaluation Type Description:	COMPLIANCE EVALUATION INSPECTION ON-SITE
Evaluation Responsible Person Identifier:	Not reported
Evaluation Responsible Sub-Organization:	Not reported
Actual Return to Compliance Date:	Not reported
Scheduled Compliance Date:	Not reported
Date of Request:	Not reported
Date Response Received:	Not reported
Request Agency:	Not reported
Former Citation:	Not reported

Map ID
Direction
Distance
Elevation

MAP FINDINGS

Site

Database(s)

EDR ID Number
EPA ID Number

TELAIR INTERNATIONAL (Continued)

1000283245

Evaluation Date: 20060620
Evaluation Responsible Agency: State
Found Violation: Yes
Evaluation Type Description: COMPLIANCE EVALUATION INSPECTION ON-SITE
Evaluation Responsible Person Identifier: Not reported
Evaluation Responsible Sub-Organization: Not reported
Actual Return to Compliance Date: 20070419
Scheduled Compliance Date: Not reported
Date of Request: Not reported
Date Response Received: Not reported
Request Agency: Not reported
Former Citation: Not reported

Evaluation Date: 20070419
Evaluation Responsible Agency: State
Found Violation: No
Evaluation Type Description: NOT A SIGNIFICANT NON-COMPLIER
Evaluation Responsible Person Identifier: Not reported
Evaluation Responsible Sub-Organization: Not reported
Actual Return to Compliance Date: Not reported
Scheduled Compliance Date: Not reported
Date of Request: Not reported
Date Response Received: Not reported
Request Agency: Not reported
Former Citation: Not reported

Evaluation Date: 20170213
Evaluation Responsible Agency: State
Found Violation: Yes
Evaluation Type Description: FOCUSED COMPLIANCE INSPECTION
Evaluation Responsible Person Identifier: Not reported
Evaluation Responsible Sub-Organization: Not reported
Actual Return to Compliance Date: 20170313
Scheduled Compliance Date: Not reported
Date of Request: Not reported
Date Response Received: Not reported
Request Agency: Not reported
Former Citation: Not reported

Evaluation Date: 19890209
Evaluation Responsible Agency: State
Found Violation: Yes
Evaluation Type Description: COMPLIANCE EVALUATION INSPECTION ON-SITE
Evaluation Responsible Person Identifier: R9STA
Evaluation Responsible Sub-Organization: Not reported
Actual Return to Compliance Date: 19911119
Scheduled Compliance Date: Not reported
Date of Request: Not reported
Date Response Received: Not reported
Request Agency: Not reported
Former Citation: Not reported

Evaluation Date: 19881231
Evaluation Responsible Agency: State
Found Violation: No
Evaluation Type Description: FINANCIAL RECORD REVIEW
Evaluation Responsible Person Identifier: R9STA

Map ID
Direction
Distance
Elevation

MAP FINDINGS

Site

Database(s)

EDR ID Number
EPA ID Number

TELAIR INTERNATIONAL (Continued)

1000283245

Evaluation Responsible Sub-Organization:	Not reported
Actual Return to Compliance Date:	Not reported
Scheduled Compliance Date:	Not reported
Date of Request:	Not reported
Date Response Received:	Not reported
Request Agency:	Not reported
Former Citation:	Not reported
Evaluation Date:	19920115
Evaluation Responsible Agency:	State
Found Violation:	Yes
Evaluation Type Description:	COMPLIANCE EVALUATION INSPECTION ON-SITE
Evaluation Responsible Person Identifier:	R9STA
Evaluation Responsible Sub-Organization:	Not reported
Actual Return to Compliance Date:	19930111
Scheduled Compliance Date:	19920528
Date of Request:	Not reported
Date Response Received:	Not reported
Request Agency:	Not reported
Former Citation:	Not reported
Evaluation Date:	19890209
Evaluation Responsible Agency:	State
Found Violation:	Yes
Evaluation Type Description:	COMPLIANCE EVALUATION INSPECTION ON-SITE
Evaluation Responsible Person Identifier:	R9STA
Evaluation Responsible Sub-Organization:	Not reported
Actual Return to Compliance Date:	19911119
Scheduled Compliance Date:	Not reported
Date of Request:	Not reported
Date Response Received:	Not reported
Request Agency:	Not reported
Former Citation:	Not reported
Evaluation Date:	19920708
Evaluation Responsible Agency:	State
Found Violation:	Yes
Evaluation Type Description:	FINANCIAL RECORD REVIEW
Evaluation Responsible Person Identifier:	R9STA
Evaluation Responsible Sub-Organization:	Not reported
Actual Return to Compliance Date:	19920715
Scheduled Compliance Date:	Not reported
Date of Request:	Not reported
Date Response Received:	Not reported
Request Agency:	Not reported
Former Citation:	Not reported
Evaluation Date:	20060620
Evaluation Responsible Agency:	State
Found Violation:	Yes
Evaluation Type Description:	COMPLIANCE EVALUATION INSPECTION ON-SITE
Evaluation Responsible Person Identifier:	Not reported
Evaluation Responsible Sub-Organization:	Not reported
Actual Return to Compliance Date:	20070419
Scheduled Compliance Date:	Not reported
Date of Request:	Not reported
Date Response Received:	Not reported

Map ID
Direction
Distance
Elevation

MAP FINDINGS

Site

Database(s)

EDR ID Number
EPA ID Number

TELAIR INTERNATIONAL (Continued)

1000283245

Request Agency:	Not reported
Former Citation:	Not reported
Evaluation Date:	20080616
Evaluation Responsible Agency:	State
Found Violation:	No
Evaluation Type Description:	FINANCIAL RECORD REVIEW
Evaluation Responsible Person Identifier:	Not reported
Evaluation Responsible Sub-Organization:	Not reported
Actual Return to Compliance Date:	Not reported
Scheduled Compliance Date:	Not reported
Date of Request:	Not reported
Date Response Received:	Not reported
Request Agency:	Not reported
Former Citation:	Not reported
Evaluation Date:	19910522
Evaluation Responsible Agency:	State
Found Violation:	Yes
Evaluation Type Description:	FINANCIAL RECORD REVIEW
Evaluation Responsible Person Identifier:	R9STA
Evaluation Responsible Sub-Organization:	Not reported
Actual Return to Compliance Date:	19920715
Scheduled Compliance Date:	Not reported
Date of Request:	Not reported
Date Response Received:	Not reported
Request Agency:	Not reported
Former Citation:	Not reported
Evaluation Date:	20190911
Evaluation Responsible Agency:	State
Found Violation:	No
Evaluation Type Description:	COMPLIANCE EVALUATION INSPECTION ON-SITE
Evaluation Responsible Person Identifier:	Not reported
Evaluation Responsible Sub-Organization:	Not reported
Actual Return to Compliance Date:	Not reported
Scheduled Compliance Date:	Not reported
Date of Request:	Not reported
Date Response Received:	Not reported
Request Agency:	Not reported
Former Citation:	Not reported
Evaluation Date:	19890222
Evaluation Responsible Agency:	State
Found Violation:	No
Evaluation Type Description:	FINANCIAL RECORD REVIEW
Evaluation Responsible Person Identifier:	R9STA
Evaluation Responsible Sub-Organization:	Not reported
Actual Return to Compliance Date:	Not reported
Scheduled Compliance Date:	Not reported
Date of Request:	Not reported
Date Response Received:	Not reported
Request Agency:	Not reported
Former Citation:	Not reported
Evaluation Date:	20140616
Evaluation Responsible Agency:	State

Map ID
Direction
Distance
Elevation

MAP FINDINGS

Site

Database(s)

EDR ID Number
EPA ID Number

TELAIR INTERNATIONAL (Continued)

1000283245

Found Violation:	No
Evaluation Type Description:	FINANCIAL RECORD REVIEW
Evaluation Responsible Person Identifier:	Not reported
Evaluation Responsible Sub-Organization:	Not reported
Actual Return to Compliance Date:	Not reported
Scheduled Compliance Date:	Not reported
Date of Request:	Not reported
Date Response Received:	Not reported
Request Agency:	Not reported
Former Citation:	Not reported
Evaluation Date:	19920115
Evaluation Responsible Agency:	State
Found Violation:	Yes
Evaluation Type Description:	COMPLIANCE EVALUATION INSPECTION ON-SITE
Evaluation Responsible Person Identifier:	R9STA
Evaluation Responsible Sub-Organization:	Not reported
Actual Return to Compliance Date:	19930111
Scheduled Compliance Date:	19920528
Date of Request:	Not reported
Date Response Received:	Not reported
Request Agency:	Not reported
Former Citation:	Not reported
Evaluation Date:	19940510
Evaluation Responsible Agency:	State
Found Violation:	No
Evaluation Type Description:	OPERATION AND MAINTENANCE INSPECTION
Evaluation Responsible Person Identifier:	R9STA
Evaluation Responsible Sub-Organization:	Not reported
Actual Return to Compliance Date:	Not reported
Scheduled Compliance Date:	Not reported
Date of Request:	Not reported
Date Response Received:	Not reported
Request Agency:	Not reported
Former Citation:	Not reported
Evaluation Date:	19900814
Evaluation Responsible Agency:	State
Found Violation:	Yes
Evaluation Type Description:	COMPLIANCE EVALUATION INSPECTION ON-SITE
Evaluation Responsible Person Identifier:	R9STA
Evaluation Responsible Sub-Organization:	Not reported
Actual Return to Compliance Date:	19911119
Scheduled Compliance Date:	Not reported
Date of Request:	Not reported
Date Response Received:	Not reported
Request Agency:	Not reported
Former Citation:	Not reported
Evaluation Date:	19980108
Evaluation Responsible Agency:	State
Found Violation:	No
Evaluation Type Description:	COMPLIANCE EVALUATION INSPECTION ON-SITE
Evaluation Responsible Person Identifier:	R9STA
Evaluation Responsible Sub-Organization:	Not reported
Actual Return to Compliance Date:	Not reported

Map ID
Direction
Distance
Elevation

MAP FINDINGS

Site

Database(s)

EDR ID Number
EPA ID Number

TELAIR INTERNATIONAL (Continued)

1000283245

Scheduled Compliance Date: Not reported
Date of Request: Not reported
Date Response Received: Not reported
Request Agency: Not reported
Former Citation: Not reported

Evaluation Date: 19890209
Evaluation Responsible Agency: State
Found Violation: Yes
Evaluation Type Description: COMPLIANCE EVALUATION INSPECTION ON-SITE
Evaluation Responsible Person Identifier: R9STA
Evaluation Responsible Sub-Organization: Not reported
Actual Return to Compliance Date: 19911119
Scheduled Compliance Date: Not reported
Date of Request: Not reported
Date Response Received: Not reported
Request Agency: Not reported
Former Citation: Not reported

Evaluation Date: 19900814
Evaluation Responsible Agency: State
Found Violation: Yes
Evaluation Type Description: COMPLIANCE EVALUATION INSPECTION ON-SITE
Evaluation Responsible Person Identifier: R9STA
Evaluation Responsible Sub-Organization: Not reported
Actual Return to Compliance Date: 19911119
Scheduled Compliance Date: Not reported
Date of Request: Not reported
Date Response Received: Not reported
Request Agency: Not reported
Former Citation: Not reported

Evaluation Date: 19961121
Evaluation Responsible Agency: State
Found Violation: No
Evaluation Type Description: COMPLIANCE EVALUATION INSPECTION ON-SITE
Evaluation Responsible Person Identifier: R9EPA
Evaluation Responsible Sub-Organization: Not reported
Actual Return to Compliance Date: Not reported
Scheduled Compliance Date: Not reported
Date of Request: Not reported
Date Response Received: Not reported
Request Agency: Not reported
Former Citation: Not reported

Evaluation Date: 20140416
Evaluation Responsible Agency: State
Found Violation: No
Evaluation Type Description: COMPLIANCE EVALUATION INSPECTION ON-SITE
Evaluation Responsible Person Identifier: Not reported
Evaluation Responsible Sub-Organization: Not reported
Actual Return to Compliance Date: Not reported
Scheduled Compliance Date: Not reported
Date of Request: Not reported
Date Response Received: Not reported
Request Agency: Not reported
Former Citation: Not reported

Map ID
Direction
Distance
Elevation

MAP FINDINGS

Site

Database(s)

EDR ID Number
EPA ID Number

TELAIR INTERNATIONAL (Continued)

1000283245

Evaluation Date: 19880623
Evaluation Responsible Agency: State
Found Violation: Yes
Evaluation Type Description: COMPLIANCE EVALUATION INSPECTION ON-SITE
Evaluation Responsible Person Identifier: R9STA
Evaluation Responsible Sub-Organization: Not reported
Actual Return to Compliance Date: 19911119
Scheduled Compliance Date: Not reported
Date of Request: Not reported
Date Response Received: Not reported
Request Agency: Not reported
Former Citation: Not reported

Evaluation Date: 19870527
Evaluation Responsible Agency: State
Found Violation: Yes
Evaluation Type Description: COMPLIANCE SCHEDULE EVALUATION
Evaluation Responsible Person Identifier: R9STA
Evaluation Responsible Sub-Organization: Not reported
Actual Return to Compliance Date: 19870831
Scheduled Compliance Date: Not reported
Date of Request: Not reported
Date Response Received: Not reported
Request Agency: Not reported
Former Citation: Not reported

Evaluation Date: 20060524
Evaluation Responsible Agency: State
Found Violation: Yes
Evaluation Type Description: FINANCIAL RECORD REVIEW
Evaluation Responsible Person Identifier: Not reported
Evaluation Responsible Sub-Organization: Not reported
Actual Return to Compliance Date: 20080616
Scheduled Compliance Date: Not reported
Date of Request: Not reported
Date Response Received: Not reported
Request Agency: Not reported
Former Citation: Not reported

Map ID
Direction
Distance
Elevation

MAP FINDINGS

Site

Database(s)

EDR ID Number
EPA ID Number

TELAIR INTERNATIONAL (Continued)

1000283245

US INST CONTROLS:

Name: TFX AVIATION INC
Address: 3085 OLD CONEJO RD
Address 2: Not reported
City,State,Zip: NEWBURY PARK, CA 91320
EPA ID: CAD008383127
Action Name: Not reported
Action ID: Not reported
Operable Unit: Not reported
Actual Date: Not reported
Contaminated Media: Not reported
Event Code: CA772ID
Contact Name: ALEX JEGOTTKA
Contact Telephone: 805-499-7033
Event: INSTITUTIONAL CONTROLS ESTABLISHED-INFORMATIONAL DEVICE
Federal Facility: Not reported
Fiscal Year: Not reported
NPL Status: Not reported
Superfund Alternative Agreement: Not reported
Latitude: Not reported
Longitude: Not reported

Name: TFX AVIATION INC
Address: 3085 OLD CONEJO RD
Address 2: Not reported
City,State,Zip: NEWBURY PARK, CA 91320
EPA ID: CAD008383127
Action Name: Not reported
Action ID: Not reported
Operable Unit: Not reported
Actual Date: Not reported
Contaminated Media: Not reported
Event Code: CA772PR
Contact Name: ALEX JEGOTTKA
Contact Telephone: 805-499-7033
Event: INSTITUTIONAL CONTROLS ESTABLISHED-PROPRIETARY CONTROL
Federal Facility: Not reported
Fiscal Year: Not reported
NPL Status: Not reported
Superfund Alternative Agreement: Not reported
Latitude: Not reported
Longitude: Not reported

ENVIROSTOR:

Name: TELAIR INT'L, INC.
Address: 3303 OLD CONEJO ROAD
City,State,Zip: NEWBURY PARK, CA 91320
Facility ID: 71002223
Status: Refer: Other Agency
Status Date: Not reported
Site Code: Not reported
Site Type: Tiered Permit
Site Type Detailed: Tiered Permit
Acres: Not reported
NPL: NO
Regulatory Agencies: NONE SPECIFIED

Map ID
Direction
Distance
Elevation

MAP FINDINGS

Site

Database(s)

EDR ID Number
EPA ID Number

TELAIR INTERNATIONAL (Continued)

1000283245

Lead Agency: NONE SPECIFIED
Program Manager: Not reported
Supervisor: Not reported
Division Branch: Cleanup Chatsworth
Assembly: 44
Senate: 27
Special Program: Not reported
Restricted Use: NO
Site Mgmt Req: NONE SPECIFIED
Funding: Not reported
Latitude: 34.19086
Longitude: -118.9452
APN: NONE SPECIFIED
Past Use: NONE SPECIFIED
Potential COC: NONE SPECIFIED
Confirmed COC: NONE SPECIFIED
Potential Description: NONE SPECIFIED
Alias Name: CAD008383127
Alias Type: EPA Identification Number
Alias Name: 110000609253
Alias Type: EPA (FRS #)
Alias Name: 71002223
Alias Type: Envirostor ID Number

Completed Info:

Completed Area Name: Not reported
Completed Sub Area Name: Not reported
Completed Document Type: Not reported
Completed Date: Not reported
Comments: Not reported

Future Area Name: Not reported
Future Sub Area Name: Not reported
Future Document Type: Not reported
Future Due Date: Not reported
Schedule Area Name: Not reported
Schedule Sub Area Name: Not reported
Schedule Document Type: Not reported
Schedule Due Date: Not reported
Schedule Revised Date: Not reported

Name: VENTURA CASTING CORPORATION
Address: 3303 OLD CONEJO RD.
City,State,Zip: NEWBURY PARK, CA 91320
Facility ID: 56370006
Status: Refer: Other Agency
Status Date: 08/31/1995
Site Code: Not reported
Site Type: Historical
Site Type Detailed: * Historical
Acres: 0.2
NPL: NO
Regulatory Agencies: NONE SPECIFIED
Lead Agency: NONE SPECIFIED
Program Manager: Not reported
Supervisor: Referred - Not Assigned
Division Branch: Cleanup Chatsworth
Assembly: 44

Map ID
Direction
Distance
Elevation

MAP FINDINGS

Site

Database(s)

EDR ID Number
EPA ID Number

TELAIR INTERNATIONAL (Continued)

1000283245

Senate: 27
Special Program: Not reported
Restricted Use: NO
Site Mgmt Req: NONE SPECIFIED
Funding: Not reported
Latitude: 34.19081
Longitude: -118.9452
APN: 668036006
Past Use: NONE SPECIFIED
Potential COC: * Metals - Other Inorganic Solid Waste * UNSPECIFIED ACID SOLUTION *
UNSPECIFIED SLUDGE WASTE * UNSPECIFIED SOLVENT MIXTURES * OTHER
INORGANIC SOLID WASTE
Confirmed COC: NONE SPECIFIED
Potential Description: NONE SPECIFIED
Alias Name: NORTH AMERICAN ARMS MFG
Alias Type: Alternate Name
Alias Name: TALLEY CORPORATION (VENTURA CASTING DIV)
Alias Type: Alternate Name
Alias Name: TELAIR INTERNATIONAL INC
Alias Type: Alternate Name
Alias Name: 668036006
Alias Type: APN
Alias Name: CAD008383127
Alias Type: EPA Identification Number
Alias Name: 110000609253
Alias Type: EPA (FRS #)
Alias Name: 56370006
Alias Type: Envirostor ID Number

Completed Info:

Completed Area Name: PROJECT WIDE
Completed Sub Area Name: Not reported
Completed Document Type: * Discovery
Completed Date: 12/21/1983
Comments: FACILITY IDENTIFIED ID FROM INDUSTRY DIR-VENTURA CO 1974. MFG
INVESTMENT CASTING.

Completed Area Name: PROJECT WIDE
Completed Sub Area Name: Not reported
Completed Document Type: * Discovery
Completed Date: 06/21/1982
Comments: FACILITY IDENTIFIED -WEAPONS, SMALL FIREARMS.

Future Area Name: Not reported
Future Sub Area Name: Not reported
Future Document Type: Not reported
Future Due Date: Not reported
Schedule Area Name: Not reported
Schedule Sub Area Name: Not reported
Schedule Document Type: Not reported
Schedule Due Date: Not reported
Schedule Revised Date: Not reported

LUST REG 4:

Region: 4
Regional Board: 04
County: Ventura

Map ID
Direction
Distance
Elevation

MAP FINDINGS

Site

Database(s)

EDR ID Number
EPA ID Number

TELAIR INTERNATIONAL (Continued)

1000283245

Facility Id: C-89090
Status: Remedial action (cleanup) Underway
Substance: Gasoline
Substance Quantity: Not reported
Local Case No: Not reported
Case Type: Groundwater
Abatement Method Used at the Site: Not reported
Global ID: T0611100499
W Global ID: Not reported
Staff: TOX
Local Agency: 56000L
Cross Street: Not reported
Enforcement Type: Not reported
Date Leak Discovered: 7/17/1989
Date Leak First Reported: 7/25/1989
Date Leak Record Entered: 8/21/1989
Date Confirmation Began: Not reported
Date Leak Stopped: 7/17/1989
Date Case Last Changed on Database: 3/29/1990
Date the Case was Closed: Not reported
How Leak Discovered: Tank Closure
How Leak Stopped: Not reported
Cause of Leak: UNK
Leak Source: UNK
Operator: Not reported
Water System: Not reported
Well Name: Not reported
Approx. Dist To Production Well (ft): 2943.7929154661499233945060089
Source of Cleanup Funding: UNK
Preliminary Site Assessment Workplan Submitted: Not reported
Preliminary Site Assessment Began: Not reported
Pollution Characterization Began: Not reported
Remediation Plan Submitted: 10/13/1989
Remedial Action Underway: 10/31/1989
Post Remedial Action Monitoring Began: Not reported
Enforcement Action Date: Not reported
Historical Max MTBE Date: Not reported
Hist Max MTBE Conc in Groundwater: Not reported
Hist Max MTBE Conc in Soil: Not reported
Significant Interim Remedial Action Taken: Not reported
GW Qualifier: Not reported
Soil Qualifier: Not reported
Organization: Not reported
Owner Contact: Not reported
Responsible Party: TALLEY CORP
RP Address: SAME AS SITE
Program: SLIC
Lat/Long: 34.1904782 / -1
Local Agency Staff: EHD
Beneficial Use: Not reported
Priority: Not reported
Cleanup Fund Id: Not reported
Suspended: Not reported
Assigned Name: Not reported
Summary: Not reported

Map ID
Direction
Distance
Elevation

MAP FINDINGS

Site

Database(s)

EDR ID Number
EPA ID Number

TELAIR INTERNATIONAL (Continued)

1000283245

CPS-SLIC:

Name: TALLEY CORP
Address: 3303 OLD CONEJO RD
City,State,Zip: NEWBURY PARK, CA 91320
Region: STATE
Facility Status: Open - Inactive
Status Date: 01/29/2015
Global Id: T0611100499
Lead Agency: LOS ANGELES RWQCB (REGION 4)
Lead Agency Case Number: Not reported
Latitude: 34.191085429
Longitude: -118.9439718
Case Type: Cleanup Program Site
Case Worker: DDD
Local Agency: Not reported
RB Case Number: C-89090
File Location: Not reported
Potential Media Affected: Aquifer used for drinking water supply
Potential Contaminants of Concern: Gasoline
Site History: Not reported

[Click here to access the California GeoTracker records for this facility:](#)

SWEEPS UST:

Name: TALLEY CORP.
Address: 3303 OLD CONEJO RD
City: NEWBURY PARK
Status: Active
Comp Number: 126
Number: 9
Board Of Equalization: 44-030564
Referral Date: 09-30-92
Action Date: 09-30-92
Created Date: 02-29-88
Owner Tank Id: Not reported
SWRCB Tank Id: 56-000-000126-000001
Tank Status: A
Capacity: 10000
Active Date: Not reported
Tank Use: UNKNOWN
STG: P
Content: Not reported
Number Of Tanks: 4

Name: TALLEY CORP.
Address: 3303 OLD CONEJO RD
City: NEWBURY PARK
Status: Active
Comp Number: 126
Number: 9
Board Of Equalization: 44-030564
Referral Date: 09-30-92
Action Date: 09-30-92
Created Date: 02-29-88
Owner Tank Id: Not reported
SWRCB Tank Id: 56-000-000126-000002

Map ID
Direction
Distance
Elevation

MAP FINDINGS

Site

Database(s)

EDR ID Number
EPA ID Number

TELAIR INTERNATIONAL (Continued)

1000283245

Tank Status: A
Capacity: 2000
Active Date: Not reported
Tank Use: UNKNOWN
STG: P
Content: Not reported
Number Of Tanks: Not reported

Name: TALLEY CORP.
Address: 3303 OLD CONEJO RD
City: NEWBURY PARK
Status: Active
Comp Number: 126
Number: 9
Board Of Equalization: 44-030564
Referral Date: 09-30-92
Action Date: 09-30-92
Created Date: 02-29-88
Owner Tank Id: Not reported
SWRCB Tank Id: 56-000-000126-000003
Tank Status: A
Capacity: 1000
Active Date: Not reported
Tank Use: UNKNOWN
STG: P
Content: Not reported
Number Of Tanks: Not reported

Name: TALLEY CORP.
Address: 3303 OLD CONEJO RD
City: NEWBURY PARK
Status: Active
Comp Number: 126
Number: 9
Board Of Equalization: 44-030564
Referral Date: 09-30-92
Action Date: 09-30-92
Created Date: 02-29-88
Owner Tank Id: Not reported
SWRCB Tank Id: 56-000-000126-000005
Tank Status: A
Capacity: 600
Active Date: Not reported
Tank Use: UNKNOWN
STG: W
Content: Not reported
Number Of Tanks: Not reported

CA FID UST:
Facility ID: 56000425
Regulated By: UTNKA
Regulated ID: CAD008383
Cortese Code: Not reported
SIC Code: Not reported
Facility Phone: Not reported
Mail To: Not reported
Mailing Address: 3303 OLD CONEJO RD

Map ID
Direction
Distance
Elevation

MAP FINDINGS

Site

Database(s)

EDR ID Number
EPA ID Number

TELAIR INTERNATIONAL (Continued)

1000283245

Mailing Address 2: Not reported
Mailing City,St,Zip: NEWBURY PARK 91320
Contact: Not reported
Contact Phone: Not reported
DUNs Number: Not reported
NPDES Number: Not reported
EPA ID: Not reported
Comments: Not reported
Status: Active

DEED:

Name: TELAIR INTL. (AKA TALLEY CORPORATION)
Address: 3303 OLD CONEJO ROAD
City,State,Zip: NEWBURY PARK, CA 91320
Envirostor ID: Not reported
Area: Not reported
Sub Area: Not reported
Site Type: HWMP Land Use Restrictions by Facility Name
Status: Not reported
Agency: Not reported
Covenant Uploaded: Not reported
Deed Date(s): Not reported
File Name: HWMP Restrictions

Name: TELAIR INTL. (AKA TALLEY CORPORATION)
Address: 3303 OLD CONEJO ROAD
City,State,Zip: NEWBURY PARK, CA 91320
Envirostor ID: Not reported
Area: Not reported
Sub Area: Not reported
Site Type: Land Use Restrictions
Status: Not reported
Agency: Not reported
Covenant Uploaded: Not reported
Deed Date(s): Not reported
File Name: HWMP Restrictions

US FIN ASSUR:

Name: TFX AVIATION INC
Address: 3085 OLD CONEJO RD
City,State,Zip: NEWBURY PARK, CA
EPA ID: CAD008383127
County: Not reported
Mechanism type: I
Mechanism Type Description: INSURANCE
Cost estimate: 150000
Face value: 5400000
Effective date: 2011-01-01 00:00:00
Provider: OSPREY INS. CO.
EPA region: 9

Name: TFX AVIATION INC
Address: 3085 OLD CONEJO RD
City,State,Zip: NEWBURY PARK, CA
EPA ID: CAD008383127
County: Not reported

Map ID
Direction
Distance
Elevation

MAP FINDINGS

Site

Database(s)

EDR ID Number
EPA ID Number

TELAIR INTERNATIONAL (Continued)

1000283245

Mechanism type: I
Mechanism Type Description: INSURANCE
Cost estimate: 4830000
Face value: 5400000
Effective date: 2011-01-01 00:00:00
Provider: OSPREY INS. CO.
EPA region: 9

Name: TFX AVIATION INC
Address: 3085 OLD CONEJO RD
City,State,Zip: NEWBURY PARK, CA
EPA ID: CAD008383127
County: Not reported
Mechanism type: I
Mechanism Type Description: INSURANCE
Cost estimate: 5473791
Face value: 6071832
Effective date: 2016-01-01 00:00:00
Provider: OSPREY INS. CO.
EPA region: 9

2020 COR ACTION:
EPA ID: CAD008383127
Region: 9
Action: Remedy Construction

RAATS:
Entry No: 1
Facility ID: CAD008383127
Type: Not reported
Docket No: RCRA-09-88-0020
Region: 09
Issue Date: Not reported
Final Date: 09/30/1988
Status: Unilateral Order (Corrective Action)
Additional: Not reported
Action ID: 496
Action: 3008 (H)
Violation No: Not reported
Viol No Cited: 0
Total No Cited: Not reported
Reg Type: Not reported
Prop. Penalty: .00
Final Penalty: .00
Total Prop. Penalty: .00
Comments: UNILATERAL ACTION ISSUED JOINTLY UNDERONS 3008(H) & 7003(A) OF RCRA

ICIS:
Enforcement Action ID: CA-2014-1019
FRS ID: 110040078279
Action Name: TFX Aviation - EPL
Facility Name: TFX AVIATION, INC.
Facility Address: 3085 OLD CONEJO RD
NEWBURY PARK, CA 91320
Enforcement Action Type: State CWA Penalty AO
Facility County: VENTURA

Map ID
Direction
Distance
Elevation

MAP FINDINGS

Site

Database(s)

EDR ID Number
EPA ID Number

TELAIR INTERNATIONAL (Continued)

1000283245

Program System Acronym: NPDES
Enforcement Action Forum Desc: Administrative - Formal
EA Type Code: SCWAAPO
Facility SIC Code: 9999
Federal Facility ID: Not reported
Latitude in Decimal Degrees: 34.19204
Longitude in Decimal Degrees: -118.9526
Permit Type Desc: NPDES Individual Permit
Program System Acronym: CA0064599
Facility NAICS Code: Not reported
Tribal Land Code: Not reported

Enforcement Action ID: CA-200080795
FRS ID: 110040078279
Action Name: TFX Aviation, Inc. (Former Telair Site, Newbury Park) - VER
Facility Name: TFX AVIATION, INC.
Facility Address: 3085 OLD CONEJO RD
NEWBURY PARK, CA 91320

Enforcement Action Type: Oral Notification of Violation
Facility County: VENTURA
Program System Acronym: NPDES
Enforcement Action Forum Desc: Administrative - Informal
EA Type Code: ONV
Facility SIC Code: 9999
Federal Facility ID: Not reported
Latitude in Decimal Degrees: 34.19204
Longitude in Decimal Degrees: -118.9526
Permit Type Desc: NPDES Individual Permit
Program System Acronym: CA0064599
Facility NAICS Code: Not reported
Tribal Land Code: Not reported

FINDS:

Registry ID: 110040078279

Click Here:

Environmental Interest/Information System:

US National Pollutant Discharge Elimination System (NPDES) module of the Compliance Information System (ICIS) tracks surface water permits issued under the Clean Water Act. Under NPDES, all facilities that discharge pollutants from any point source into waters of the United States are required to obtain a permit. The permit will likely contain limits on what can be discharged, impose monitoring and reporting requirements, and include other provisions to ensure that the discharge does not adversely affect water quality.

HAZARDOUS WASTE BIENNIAL REPORTER
STATE MASTER

[Click this hyperlink](#) while viewing on your computer to access additional FINDS: detail in the EDR Site Report.

ECHO:

Envid: 1000283245
Registry ID: 110040078279
DFR URL: <http://echo.epa.gov/detailed-facility-report?fid=110040078279>
Name: TFX AVIATION, INC.

Map ID
Direction
Distance
Elevation

MAP FINDINGS

Site

Database(s)

EDR ID Number
EPA ID Number

TELAIR INTERNATIONAL (Continued)

1000283245

Address: 3085 OLD CONEJO RD
City,State,Zip: NEWBURY PARK, CA 91320

VENTURA CO. BWT:

Name: TELAIR INTERNATIONAL INC
Address: 3303 OLD CONEJO RD
City,State,Zip: NEWBURY PARK, CA
Facility ID: HM 3174
Program: Not reported

HIST CORTESE:

edr_fname: TALLEY CORP
edr_fadd1: 3303 OLD CONEJO
City,State,Zip: NEWBURY PARK, CA 91320
Region: CORTESE
Facility County Code: 56
Reg By: LTNKA
Reg Id: C-89090

MED WASTE VENTURA:

Name: LEIZEROVICH, IGAL DDS
Address: 3303 OLD CONEJO RD
City,State,Zip: NEWBURY PARK, CA 91320
File Id: FA0020831
Permits: - MEDICAL WASTE SMALL QTY GENERATOR RECORDS

CERS:

Name: TALLEY CORP
Address: 3303 OLD CONEJO RD
City,State,Zip: NEWBURY PARK, CA 91320
Site ID: 186923
CERS ID: T0611100499
CERS Description: Cleanup Program Site

Affiliation:

Affiliation Type Desc: Regional Board Caseworker
Entity Name: DTSC - LOS ANGELES RWQCB (REGION 4)
Entity Title: Not reported
Affiliation Address: 1011 N. GRANDVIEW AVE.
Affiliation City: LOS ANGELES
Affiliation State: CA
Affiliation Country: Not reported
Affiliation Zip: Not reported
Affiliation Phone: ,

136
South
1/2-1
0.942 mi.
4973 ft.

**A SHOPPING CENTER
BORCHARD RD & MICHAEL DR.
THOUSAND OAKS, CA**

**CA Notify 65 S100178396
N/A**

**Relative:
Lower
Actual:
642 ft.**

NOTIFY 65:
Name: A SHOPPING CENTER
Address: BORCHARD RD & MICHAEL DR.
City,State,Zip: THOUSAND OAKS, CA

Map ID
Direction
Distance
Elevation

MAP FINDINGS

Site

Database(s)

EDR ID Number
EPA ID Number

A SHOPPING CENTER (Continued)

S100178396

Date Reported: Not reported
Staff Initials: Not reported
Board File Number: Not reported
Facility Type: Not reported
Discharge Date: Not reported
Issue Date: Not reported
Incident Description: Not reported
Global ID: Not reported
Status: Not reported

Count: 0 records.

ORPHAN SUMMARY

City	EDR ID	Site Name	Site Address	Zip	Database(s)
NO SITES FOUND					

GOVERNMENT RECORDS SEARCHED / DATA CURRENCY TRACKING

To maintain currency of the following federal and state databases, EDR contacts the appropriate governmental agency on a monthly or quarterly basis, as required.

Number of Days to Update: Provides confirmation that EDR is reporting records that have been updated within 90 days from the date the government agency made the information available to the public.

STANDARD ENVIRONMENTAL RECORDS

Lists of Federal NPL (Superfund) sites

NPL: National Priority List

National Priorities List (Superfund). The NPL is a subset of CERCLIS and identifies over 1,200 sites for priority cleanup under the Superfund Program. NPL sites may encompass relatively large areas. As such, EDR provides polygon coverage for over 1,000 NPL site boundaries produced by EPA's Environmental Photographic Interpretation Center (EPIC) and regional EPA offices.

Date of Government Version: 01/25/2022	Source: EPA
Date Data Arrived at EDR: 02/03/2022	Telephone: N/A
Date Made Active in Reports: 02/22/2022	Last EDR Contact: 03/02/2022
Number of Days to Update: 19	Next Scheduled EDR Contact: 04/11/2022
	Data Release Frequency: Quarterly

NPL Site Boundaries

Sources:

EPA's Environmental Photographic Interpretation Center (EPIC)
Telephone: 202-564-7333

EPA Region 1
Telephone 617-918-1143

EPA Region 6
Telephone: 214-655-6659

EPA Region 3
Telephone 215-814-5418

EPA Region 7
Telephone: 913-551-7247

EPA Region 4
Telephone 404-562-8033

EPA Region 8
Telephone: 303-312-6774

EPA Region 5
Telephone 312-886-6686

EPA Region 9
Telephone: 415-947-4246

EPA Region 10
Telephone 206-553-8665

Proposed NPL: Proposed National Priority List Sites

A site that has been proposed for listing on the National Priorities List through the issuance of a proposed rule in the Federal Register. EPA then accepts public comments on the site, responds to the comments, and places on the NPL those sites that continue to meet the requirements for listing.

Date of Government Version: 01/25/2022	Source: EPA
Date Data Arrived at EDR: 02/03/2022	Telephone: N/A
Date Made Active in Reports: 02/22/2022	Last EDR Contact: 03/02/2022
Number of Days to Update: 19	Next Scheduled EDR Contact: 04/11/2022
	Data Release Frequency: Quarterly

NPL LIENS: Federal Superfund Liens

Federal Superfund Liens. Under the authority granted the USEPA by CERCLA of 1980, the USEPA has the authority to file liens against real property in order to recover remedial action expenditures or when the property owner received notification of potential liability. USEPA compiles a listing of filed notices of Superfund Liens.

GOVERNMENT RECORDS SEARCHED / DATA CURRENCY TRACKING

Date of Government Version: 10/15/1991
Date Data Arrived at EDR: 02/02/1994
Date Made Active in Reports: 03/30/1994
Number of Days to Update: 56

Source: EPA
Telephone: 202-564-4267
Last EDR Contact: 08/15/2011
Next Scheduled EDR Contact: 11/28/2011
Data Release Frequency: No Update Planned

Lists of Federal Delisted NPL sites

Delisted NPL: National Priority List Deletions

The National Oil and Hazardous Substances Pollution Contingency Plan (NCP) establishes the criteria that the EPA uses to delete sites from the NPL. In accordance with 40 CFR 300.425.(e), sites may be deleted from the NPL where no further response is appropriate.

Date of Government Version: 01/25/2022
Date Data Arrived at EDR: 02/03/2022
Date Made Active in Reports: 02/22/2022
Number of Days to Update: 19

Source: EPA
Telephone: N/A
Last EDR Contact: 03/02/2022
Next Scheduled EDR Contact: 04/11/2022
Data Release Frequency: Quarterly

Lists of Federal sites subject to CERCLA removals and CERCLA orders

FEDERAL FACILITY: Federal Facility Site Information listing

A listing of National Priority List (NPL) and Base Realignment and Closure (BRAC) sites found in the Comprehensive Environmental Response, Compensation and Liability Information System (CERCLIS) Database where EPA Federal Facilities Restoration and Reuse Office is involved in cleanup activities.

Date of Government Version: 05/25/2021
Date Data Arrived at EDR: 06/24/2021
Date Made Active in Reports: 09/20/2021
Number of Days to Update: 88

Source: Environmental Protection Agency
Telephone: 703-603-8704
Last EDR Contact: 12/29/2021
Next Scheduled EDR Contact: 04/11/2022
Data Release Frequency: Varies

SEMS: Superfund Enterprise Management System

SEMS (Superfund Enterprise Management System) tracks hazardous waste sites, potentially hazardous waste sites, and remedial activities performed in support of EPA's Superfund Program across the United States. The list was formerly known as CERCLIS, renamed to SEMS by the EPA in 2015. The list contains data on potentially hazardous waste sites that have been reported to the USEPA by states, municipalities, private companies and private persons, pursuant to Section 103 of the Comprehensive Environmental Response, Compensation, and Liability Act (CERCLA). This dataset also contains sites which are either proposed to or on the National Priorities List (NPL) and the sites which are in the screening and assessment phase for possible inclusion on the NPL.

Date of Government Version: 01/25/2022
Date Data Arrived at EDR: 02/03/2022
Date Made Active in Reports: 02/22/2022
Number of Days to Update: 19

Source: EPA
Telephone: 800-424-9346
Last EDR Contact: 03/02/2022
Next Scheduled EDR Contact: 04/25/2022
Data Release Frequency: Quarterly

Lists of Federal CERCLA sites with NFRAP

SEMS-ARCHIVE: Superfund Enterprise Management System Archive

GOVERNMENT RECORDS SEARCHED / DATA CURRENCY TRACKING

SEMS-ARCHIVE (Superfund Enterprise Management System Archive) tracks sites that have no further interest under the Federal Superfund Program based on available information. The list was formerly known as the CERCLIS-NFRAP, renamed to SEMS ARCHIVE by the EPA in 2015. EPA may perform a minimal level of assessment work at a site while it is archived if site conditions change and/or new information becomes available. Archived sites have been removed and archived from the inventory of SEMS sites. Archived status indicates that, to the best of EPA's knowledge, assessment at a site has been completed and that EPA has determined no further steps will be taken to list the site on the National Priorities List (NPL), unless information indicates this decision was not appropriate or other considerations require a recommendation for listing at a later time. The decision does not necessarily mean that there is no hazard associated with a given site; it only means that, based upon available information, the location is not judged to be potential NPL site.

Date of Government Version: 01/25/2022	Source: EPA
Date Data Arrived at EDR: 02/03/2022	Telephone: 800-424-9346
Date Made Active in Reports: 02/22/2022	Last EDR Contact: 03/02/2022
Number of Days to Update: 19	Next Scheduled EDR Contact: 04/25/2022
	Data Release Frequency: Quarterly

Lists of Federal RCRA facilities undergoing Corrective Action

CORRACTS: Corrective Action Report

CORRACTS identifies hazardous waste handlers with RCRA corrective action activity.

Date of Government Version: 09/13/2021	Source: EPA
Date Data Arrived at EDR: 09/15/2021	Telephone: 800-424-9346
Date Made Active in Reports: 10/12/2021	Last EDR Contact: 03/02/2022
Number of Days to Update: 27	Next Scheduled EDR Contact: 04/04/2022
	Data Release Frequency: Quarterly

Lists of Federal RCRA TSD facilities

RCRA-TSDF: RCRA - Treatment, Storage and Disposal

RCRAInfo is EPA's comprehensive information system, providing access to data supporting the Resource Conservation and Recovery Act (RCRA) of 1976 and the Hazardous and Solid Waste Amendments (HSWA) of 1984. The database includes selective information on sites which generate, transport, store, treat and/or dispose of hazardous waste as defined by the Resource Conservation and Recovery Act (RCRA). Transporters are individuals or entities that move hazardous waste from the generator offsite to a facility that can recycle, treat, store, or dispose of the waste. TSDFs treat, store, or dispose of the waste.

Date of Government Version: 09/13/2021	Source: Environmental Protection Agency
Date Data Arrived at EDR: 09/15/2021	Telephone: (415) 495-8895
Date Made Active in Reports: 10/12/2021	Last EDR Contact: 03/02/2022
Number of Days to Update: 27	Next Scheduled EDR Contact: 04/04/2022
	Data Release Frequency: Quarterly

Lists of Federal RCRA generators

RCRA-LQG: RCRA - Large Quantity Generators

RCRAInfo is EPA's comprehensive information system, providing access to data supporting the Resource Conservation and Recovery Act (RCRA) of 1976 and the Hazardous and Solid Waste Amendments (HSWA) of 1984. The database includes selective information on sites which generate, transport, store, treat and/or dispose of hazardous waste as defined by the Resource Conservation and Recovery Act (RCRA). Large quantity generators (LQGs) generate over 1,000 kilograms (kg) of hazardous waste, or over 1 kg of acutely hazardous waste per month.

Date of Government Version: 09/13/2021	Source: Environmental Protection Agency
Date Data Arrived at EDR: 09/15/2021	Telephone: (415) 495-8895
Date Made Active in Reports: 10/12/2021	Last EDR Contact: 03/02/2022
Number of Days to Update: 27	Next Scheduled EDR Contact: 04/04/2022
	Data Release Frequency: Quarterly

GOVERNMENT RECORDS SEARCHED / DATA CURRENCY TRACKING

RCRA-SQG: RCRA - Small Quantity Generators

RCRAInfo is EPA's comprehensive information system, providing access to data supporting the Resource Conservation and Recovery Act (RCRA) of 1976 and the Hazardous and Solid Waste Amendments (HSWA) of 1984. The database includes selective information on sites which generate, transport, store, treat and/or dispose of hazardous waste as defined by the Resource Conservation and Recovery Act (RCRA). Small quantity generators (SQGs) generate between 100 kg and 1,000 kg of hazardous waste per month.

Date of Government Version: 09/13/2021	Source: Environmental Protection Agency
Date Data Arrived at EDR: 09/15/2021	Telephone: (415) 495-8895
Date Made Active in Reports: 10/12/2021	Last EDR Contact: 03/02/2022
Number of Days to Update: 27	Next Scheduled EDR Contact: 04/04/2022
	Data Release Frequency: Quarterly

RCRA-VSQG: RCRA - Very Small Quantity Generators (Formerly Conditionally Exempt Small Quantity Generators)

RCRAInfo is EPA's comprehensive information system, providing access to data supporting the Resource Conservation and Recovery Act (RCRA) of 1976 and the Hazardous and Solid Waste Amendments (HSWA) of 1984. The database includes selective information on sites which generate, transport, store, treat and/or dispose of hazardous waste as defined by the Resource Conservation and Recovery Act (RCRA). Very small quantity generators (VSQGs) generate less than 100 kg of hazardous waste, or less than 1 kg of acutely hazardous waste per month.

Date of Government Version: 09/13/2021	Source: Environmental Protection Agency
Date Data Arrived at EDR: 09/15/2021	Telephone: (415) 495-8895
Date Made Active in Reports: 10/12/2021	Last EDR Contact: 03/02/2022
Number of Days to Update: 27	Next Scheduled EDR Contact: 04/04/2022
	Data Release Frequency: Quarterly

Federal institutional controls / engineering controls registries

LUCIS: Land Use Control Information System

LUCIS contains records of land use control information pertaining to the former Navy Base Realignment and Closure properties.

Date of Government Version: 11/15/2021	Source: Department of the Navy
Date Data Arrived at EDR: 11/16/2021	Telephone: 843-820-7326
Date Made Active in Reports: 02/08/2022	Last EDR Contact: 02/07/2022
Number of Days to Update: 84	Next Scheduled EDR Contact: 05/23/2022
	Data Release Frequency: Varies

US ENG CONTROLS: Engineering Controls Sites List

A listing of sites with engineering controls in place. Engineering controls include various forms of caps, building foundations, liners, and treatment methods to create pathway elimination for regulated substances to enter environmental media or effect human health.

Date of Government Version: 11/19/2021	Source: Environmental Protection Agency
Date Data Arrived at EDR: 11/19/2021	Telephone: 703-603-0695
Date Made Active in Reports: 02/14/2022	Last EDR Contact: 02/23/2022
Number of Days to Update: 87	Next Scheduled EDR Contact: 06/06/2022
	Data Release Frequency: Varies

US INST CONTROLS: Institutional Controls Sites List

A listing of sites with institutional controls in place. Institutional controls include administrative measures, such as groundwater use restrictions, construction restrictions, property use restrictions, and post remediation care requirements intended to prevent exposure to contaminants remaining on site. Deed restrictions are generally required as part of the institutional controls.

Date of Government Version: 11/19/2021	Source: Environmental Protection Agency
Date Data Arrived at EDR: 11/19/2021	Telephone: 703-603-0695
Date Made Active in Reports: 02/14/2022	Last EDR Contact: 02/23/2022
Number of Days to Update: 87	Next Scheduled EDR Contact: 06/06/2022
	Data Release Frequency: Varies

GOVERNMENT RECORDS SEARCHED / DATA CURRENCY TRACKING

Federal ERNS list

ERNS: Emergency Response Notification System

Emergency Response Notification System. ERNS records and stores information on reported releases of oil and hazardous substances.

Date of Government Version: 09/13/2021

Source: National Response Center, United States Coast Guard

Date Data Arrived at EDR: 09/21/2021

Telephone: 202-267-2180

Date Made Active in Reports: 12/15/2021

Last EDR Contact: 03/01/2022

Number of Days to Update: 85

Next Scheduled EDR Contact: 04/04/2022

Data Release Frequency: Quarterly

Lists of state- and tribal (Superfund) equivalent sites

RESPONSE: State Response Sites

Identifies confirmed release sites where DTSC is involved in remediation, either in a lead or oversight capacity.

These confirmed release sites are generally high-priority and high potential risk.

Date of Government Version: 10/25/2021

Source: Department of Toxic Substances Control

Date Data Arrived at EDR: 10/26/2021

Telephone: 916-323-3400

Date Made Active in Reports: 01/14/2022

Last EDR Contact: 01/25/2022

Number of Days to Update: 80

Next Scheduled EDR Contact: 05/09/2022

Data Release Frequency: Quarterly

Lists of state- and tribal hazardous waste facilities

ENVIROSTOR: EnviroStor Database

The Department of Toxic Substances Control's (DTSC's) Site Mitigation and Brownfields Reuse Program's (SMBRP's) EnviroStor database identifies sites that have known contamination or sites for which there may be reasons to investigate further. The database includes the following site types: Federal Superfund sites (National Priorities List (NPL)); State Response, including Military Facilities and State Superfund; Voluntary Cleanup; and School sites. EnviroStor provides similar information to the information that was available in CalSites, and provides additional site information, including, but not limited to, identification of formerly-contaminated properties that have been released for reuse, properties where environmental deed restrictions have been recorded to prevent inappropriate land uses, and risk characterization information that is used to assess potential impacts to public health and the environment at contaminated sites.

Date of Government Version: 10/25/2021

Source: Department of Toxic Substances Control

Date Data Arrived at EDR: 10/26/2021

Telephone: 916-323-3400

Date Made Active in Reports: 01/14/2022

Last EDR Contact: 01/25/2022

Number of Days to Update: 80

Next Scheduled EDR Contact: 05/09/2022

Data Release Frequency: Quarterly

Lists of state and tribal landfills and solid waste disposal facilities

SWF/LF (SWIS): Solid Waste Information System

Active, Closed and Inactive Landfills. SWF/LF records typically contain an inventory of solid waste disposal facilities or landfills. These may be active or inactive facilities or open dumps that failed to meet RCRA Section 4004 criteria for solid waste landfills or disposal sites.

Date of Government Version: 11/08/2021

Source: Department of Resources Recycling and Recovery

Date Data Arrived at EDR: 11/09/2021

Telephone: 916-341-6320

Date Made Active in Reports: 01/28/2022

Last EDR Contact: 02/08/2022

Number of Days to Update: 80

Next Scheduled EDR Contact: 05/23/2022

Data Release Frequency: Quarterly

Lists of state and tribal leaking storage tanks

GOVERNMENT RECORDS SEARCHED / DATA CURRENCY TRACKING

LUST REG 9: Leaking Underground Storage Tank Report

Orange, Riverside, San Diego counties. For more current information, please refer to the State Water Resources Control Board's LUST database.

Date of Government Version: 03/01/2001
Date Data Arrived at EDR: 04/23/2001
Date Made Active in Reports: 05/21/2001
Number of Days to Update: 28

Source: California Regional Water Quality Control Board San Diego Region (9)
Telephone: 858-637-5595
Last EDR Contact: 09/26/2011
Next Scheduled EDR Contact: 01/09/2012
Data Release Frequency: No Update Planned

LUST REG 8: Leaking Underground Storage Tanks

California Regional Water Quality Control Board Santa Ana Region (8). For more current information, please refer to the State Water Resources Control Board's LUST database.

Date of Government Version: 02/14/2005
Date Data Arrived at EDR: 02/15/2005
Date Made Active in Reports: 03/28/2005
Number of Days to Update: 41

Source: California Regional Water Quality Control Board Santa Ana Region (8)
Telephone: 909-782-4496
Last EDR Contact: 08/15/2011
Next Scheduled EDR Contact: 11/28/2011
Data Release Frequency: No Update Planned

LUST REG 6V: Leaking Underground Storage Tank Case Listing

Leaking Underground Storage Tank locations. Inyo, Kern, Los Angeles, Mono, San Bernardino counties.

Date of Government Version: 06/07/2005
Date Data Arrived at EDR: 06/07/2005
Date Made Active in Reports: 06/29/2005
Number of Days to Update: 22

Source: California Regional Water Quality Control Board Victorville Branch Office (6)
Telephone: 760-241-7365
Last EDR Contact: 09/12/2011
Next Scheduled EDR Contact: 12/26/2011
Data Release Frequency: No Update Planned

LUST REG 1: Active Toxic Site Investigation

Del Norte, Humboldt, Lake, Mendocino, Modoc, Siskiyou, Sonoma, Trinity counties. For more current information, please refer to the State Water Resources Control Board's LUST database.

Date of Government Version: 02/01/2001
Date Data Arrived at EDR: 02/28/2001
Date Made Active in Reports: 03/29/2001
Number of Days to Update: 29

Source: California Regional Water Quality Control Board North Coast (1)
Telephone: 707-570-3769
Last EDR Contact: 08/01/2011
Next Scheduled EDR Contact: 11/14/2011
Data Release Frequency: No Update Planned

LUST REG 2: Fuel Leak List

Leaking Underground Storage Tank locations. Alameda, Contra Costa, Marin, Napa, San Francisco, San Mateo, Santa Clara, Solano, Sonoma counties.

Date of Government Version: 09/30/2004
Date Data Arrived at EDR: 10/20/2004
Date Made Active in Reports: 11/19/2004
Number of Days to Update: 30

Source: California Regional Water Quality Control Board San Francisco Bay Region (2)
Telephone: 510-622-2433
Last EDR Contact: 09/19/2011
Next Scheduled EDR Contact: 01/02/2012
Data Release Frequency: No Update Planned

LUST REG 3: Leaking Underground Storage Tank Database

Leaking Underground Storage Tank locations. Monterey, San Benito, San Luis Obispo, Santa Barbara, Santa Cruz counties.

Date of Government Version: 05/19/2003
Date Data Arrived at EDR: 05/19/2003
Date Made Active in Reports: 06/02/2003
Number of Days to Update: 14

Source: California Regional Water Quality Control Board Central Coast Region (3)
Telephone: 805-542-4786
Last EDR Contact: 07/18/2011
Next Scheduled EDR Contact: 10/31/2011
Data Release Frequency: No Update Planned

LUST REG 4: Underground Storage Tank Leak List

Los Angeles, Ventura counties. For more current information, please refer to the State Water Resources Control Board's LUST database.

GOVERNMENT RECORDS SEARCHED / DATA CURRENCY TRACKING

Date of Government Version: 09/07/2004
Date Data Arrived at EDR: 09/07/2004
Date Made Active in Reports: 10/12/2004
Number of Days to Update: 35

Source: California Regional Water Quality Control Board Los Angeles Region (4)
Telephone: 213-576-6710
Last EDR Contact: 09/06/2011
Next Scheduled EDR Contact: 12/19/2011
Data Release Frequency: No Update Planned

LUST REG 5: Leaking Underground Storage Tank Database

Leaking Underground Storage Tank locations. Alameda, Alpine, Amador, Butte, Colusa, Contra Costa, Calveras, El Dorado, Fresno, Glenn, Kern, Kings, Lake, Lassen, Madera, Mariposa, Merced, Modoc, Napa, Nevada, Placer, Plumas, Sacramento, San Joaquin, Shasta, Solano, Stanislaus, Sutter, Tehama, Tulare, Tuolumne, Yolo, Yuba counties.

Date of Government Version: 07/01/2008
Date Data Arrived at EDR: 07/22/2008
Date Made Active in Reports: 07/31/2008
Number of Days to Update: 9

Source: California Regional Water Quality Control Board Central Valley Region (5)
Telephone: 916-464-4834
Last EDR Contact: 07/01/2011
Next Scheduled EDR Contact: 10/17/2011
Data Release Frequency: No Update Planned

LUST: Leaking Underground Fuel Tank Report (GEOTRACKER)

Leaking Underground Storage Tank (LUST) Sites included in GeoTracker. GeoTracker is the Water Boards data management system for sites that impact, or have the potential to impact, water quality in California, with emphasis on groundwater.

Date of Government Version: 12/06/2021
Date Data Arrived at EDR: 12/07/2021
Date Made Active in Reports: 02/23/2022
Number of Days to Update: 78

Source: State Water Resources Control Board
Telephone: see region list
Last EDR Contact: 03/08/2022
Next Scheduled EDR Contact: 06/20/2022
Data Release Frequency: Quarterly

LUST REG 6L: Leaking Underground Storage Tank Case Listing

For more current information, please refer to the State Water Resources Control Board's LUST database.

Date of Government Version: 09/09/2003
Date Data Arrived at EDR: 09/10/2003
Date Made Active in Reports: 10/07/2003
Number of Days to Update: 27

Source: California Regional Water Quality Control Board Lahontan Region (6)
Telephone: 530-542-5572
Last EDR Contact: 09/12/2011
Next Scheduled EDR Contact: 12/26/2011
Data Release Frequency: No Update Planned

LUST REG 7: Leaking Underground Storage Tank Case Listing

Leaking Underground Storage Tank locations. Imperial, Riverside, San Diego, Santa Barbara counties.

Date of Government Version: 02/26/2004
Date Data Arrived at EDR: 02/26/2004
Date Made Active in Reports: 03/24/2004
Number of Days to Update: 27

Source: California Regional Water Quality Control Board Colorado River Basin Region (7)
Telephone: 760-776-8943
Last EDR Contact: 08/01/2011
Next Scheduled EDR Contact: 11/14/2011
Data Release Frequency: No Update Planned

INDIAN LUST R9: Leaking Underground Storage Tanks on Indian Land

LUSTs on Indian land in Arizona, California, New Mexico and Nevada

Date of Government Version: 10/12/2021
Date Data Arrived at EDR: 11/15/2021
Date Made Active in Reports: 02/08/2022
Number of Days to Update: 85

Source: Environmental Protection Agency
Telephone: 415-972-3372
Last EDR Contact: 01/18/2022
Next Scheduled EDR Contact: 05/02/2022
Data Release Frequency: Varies

INDIAN LUST R10: Leaking Underground Storage Tanks on Indian Land

LUSTs on Indian land in Alaska, Idaho, Oregon and Washington.

Date of Government Version: 10/12/2021
Date Data Arrived at EDR: 11/15/2021
Date Made Active in Reports: 02/08/2022
Number of Days to Update: 85

Source: EPA Region 10
Telephone: 206-553-2857
Last EDR Contact: 01/18/2022
Next Scheduled EDR Contact: 05/02/2022
Data Release Frequency: Varies

GOVERNMENT RECORDS SEARCHED / DATA CURRENCY TRACKING

INDIAN LUST R5: Leaking Underground Storage Tanks on Indian Land

Leaking underground storage tanks located on Indian Land in Michigan, Minnesota and Wisconsin.

Date of Government Version: 10/12/2021	Source: EPA, Region 5
Date Data Arrived at EDR: 11/15/2021	Telephone: 312-886-7439
Date Made Active in Reports: 02/08/2022	Last EDR Contact: 01/18/2022
Number of Days to Update: 85	Next Scheduled EDR Contact: 05/02/2022
	Data Release Frequency: Varies

INDIAN LUST R8: Leaking Underground Storage Tanks on Indian Land

LUSTs on Indian land in Colorado, Montana, North Dakota, South Dakota, Utah and Wyoming.

Date of Government Version: 10/12/2021	Source: EPA Region 8
Date Data Arrived at EDR: 11/15/2021	Telephone: 303-312-6271
Date Made Active in Reports: 02/08/2022	Last EDR Contact: 01/18/2022
Number of Days to Update: 85	Next Scheduled EDR Contact: 05/02/2022
	Data Release Frequency: Varies

INDIAN LUST R7: Leaking Underground Storage Tanks on Indian Land

LUSTs on Indian land in Iowa, Kansas, and Nebraska

Date of Government Version: 10/12/2021	Source: EPA Region 7
Date Data Arrived at EDR: 11/15/2021	Telephone: 913-551-7003
Date Made Active in Reports: 02/08/2022	Last EDR Contact: 01/18/2022
Number of Days to Update: 85	Next Scheduled EDR Contact: 05/02/2022
	Data Release Frequency: Varies

INDIAN LUST R6: Leaking Underground Storage Tanks on Indian Land

LUSTs on Indian land in New Mexico and Oklahoma.

Date of Government Version: 10/12/2021	Source: EPA Region 6
Date Data Arrived at EDR: 11/15/2021	Telephone: 214-665-6597
Date Made Active in Reports: 02/08/2022	Last EDR Contact: 01/18/2022
Number of Days to Update: 85	Next Scheduled EDR Contact: 05/02/2022
	Data Release Frequency: Varies

INDIAN LUST R1: Leaking Underground Storage Tanks on Indian Land

A listing of leaking underground storage tank locations on Indian Land.

Date of Government Version: 04/28/2021	Source: EPA Region 1
Date Data Arrived at EDR: 06/11/2021	Telephone: 617-918-1313
Date Made Active in Reports: 09/07/2021	Last EDR Contact: 01/18/2022
Number of Days to Update: 88	Next Scheduled EDR Contact: 05/02/2022
	Data Release Frequency: Varies

INDIAN LUST R4: Leaking Underground Storage Tanks on Indian Land

LUSTs on Indian land in Florida, Mississippi and North Carolina.

Date of Government Version: 05/28/2021	Source: EPA Region 4
Date Data Arrived at EDR: 06/22/2021	Telephone: 404-562-8677
Date Made Active in Reports: 09/20/2021	Last EDR Contact: 01/18/2022
Number of Days to Update: 90	Next Scheduled EDR Contact: 05/02/2022
	Data Release Frequency: Varies

CPS-SLIC: Statewide SLIC Cases (GEOTRACKER)

Cleanup Program Sites (CPS; also known as Site Cleanups [SC] and formerly known as Spills, Leaks, Investigations, and Cleanups [SLIC] sites) included in GeoTracker. GeoTracker is the Water Boards data management system for sites that impact, or have the potential to impact, water quality in California, with emphasis on groundwater.

Date of Government Version: 12/06/2021	Source: State Water Resources Control Board
Date Data Arrived at EDR: 12/07/2021	Telephone: 866-480-1028
Date Made Active in Reports: 02/23/2022	Last EDR Contact: 03/08/2022
Number of Days to Update: 78	Next Scheduled EDR Contact: 06/20/2022
	Data Release Frequency: Varies

GOVERNMENT RECORDS SEARCHED / DATA CURRENCY TRACKING

SLIC REG 1: Active Toxic Site Investigations

The SLIC (Spills, Leaks, Investigations and Cleanup) program is designed to protect and restore water quality from spills, leaks, and similar discharges.

Date of Government Version: 04/03/2003
Date Data Arrived at EDR: 04/07/2003
Date Made Active in Reports: 04/25/2003
Number of Days to Update: 18

Source: California Regional Water Quality Control Board, North Coast Region (1)
Telephone: 707-576-2220
Last EDR Contact: 08/01/2011
Next Scheduled EDR Contact: 11/14/2011
Data Release Frequency: No Update Planned

SLIC REG 2: Spills, Leaks, Investigation & Cleanup Cost Recovery Listing

The SLIC (Spills, Leaks, Investigations and Cleanup) program is designed to protect and restore water quality from spills, leaks, and similar discharges.

Date of Government Version: 09/30/2004
Date Data Arrived at EDR: 10/20/2004
Date Made Active in Reports: 11/19/2004
Number of Days to Update: 30

Source: Regional Water Quality Control Board San Francisco Bay Region (2)
Telephone: 510-286-0457
Last EDR Contact: 09/19/2011
Next Scheduled EDR Contact: 01/02/2012
Data Release Frequency: No Update Planned

SLIC REG 3: Spills, Leaks, Investigation & Cleanup Cost Recovery Listing

The SLIC (Spills, Leaks, Investigations and Cleanup) program is designed to protect and restore water quality from spills, leaks, and similar discharges.

Date of Government Version: 05/18/2006
Date Data Arrived at EDR: 05/18/2006
Date Made Active in Reports: 06/15/2006
Number of Days to Update: 28

Source: California Regional Water Quality Control Board Central Coast Region (3)
Telephone: 805-549-3147
Last EDR Contact: 07/18/2011
Next Scheduled EDR Contact: 10/31/2011
Data Release Frequency: No Update Planned

SLIC REG 4: Spills, Leaks, Investigation & Cleanup Cost Recovery Listing

The SLIC (Spills, Leaks, Investigations and Cleanup) program is designed to protect and restore water quality from spills, leaks, and similar discharges.

Date of Government Version: 11/17/2004
Date Data Arrived at EDR: 11/18/2004
Date Made Active in Reports: 01/04/2005
Number of Days to Update: 47

Source: Region Water Quality Control Board Los Angeles Region (4)
Telephone: 213-576-6600
Last EDR Contact: 07/01/2011
Next Scheduled EDR Contact: 10/17/2011
Data Release Frequency: No Update Planned

SLIC REG 5: Spills, Leaks, Investigation & Cleanup Cost Recovery Listing

The SLIC (Spills, Leaks, Investigations and Cleanup) program is designed to protect and restore water quality from spills, leaks, and similar discharges.

Date of Government Version: 04/01/2005
Date Data Arrived at EDR: 04/05/2005
Date Made Active in Reports: 04/21/2005
Number of Days to Update: 16

Source: Regional Water Quality Control Board Central Valley Region (5)
Telephone: 916-464-3291
Last EDR Contact: 09/12/2011
Next Scheduled EDR Contact: 12/26/2011
Data Release Frequency: No Update Planned

SLIC REG 6V: Spills, Leaks, Investigation & Cleanup Cost Recovery Listing

The SLIC (Spills, Leaks, Investigations and Cleanup) program is designed to protect and restore water quality from spills, leaks, and similar discharges.

Date of Government Version: 05/24/2005
Date Data Arrived at EDR: 05/25/2005
Date Made Active in Reports: 06/16/2005
Number of Days to Update: 22

Source: Regional Water Quality Control Board, Victorville Branch
Telephone: 619-241-6583
Last EDR Contact: 08/15/2011
Next Scheduled EDR Contact: 11/28/2011
Data Release Frequency: No Update Planned

GOVERNMENT RECORDS SEARCHED / DATA CURRENCY TRACKING

SLIC REG 6L: SLIC Sites

The SLIC (Spills, Leaks, Investigations and Cleanup) program is designed to protect and restore water quality from spills, leaks, and similar discharges.

Date of Government Version: 09/07/2004
Date Data Arrived at EDR: 09/07/2004
Date Made Active in Reports: 10/12/2004
Number of Days to Update: 35

Source: California Regional Water Quality Control Board, Lahontan Region
Telephone: 530-542-5574
Last EDR Contact: 08/15/2011
Next Scheduled EDR Contact: 11/28/2011
Data Release Frequency: No Update Planned

SLIC REG 7: SLIC List

The SLIC (Spills, Leaks, Investigations and Cleanup) program is designed to protect and restore water quality from spills, leaks, and similar discharges.

Date of Government Version: 11/24/2004
Date Data Arrived at EDR: 11/29/2004
Date Made Active in Reports: 01/04/2005
Number of Days to Update: 36

Source: California Regional Quality Control Board, Colorado River Basin Region
Telephone: 760-346-7491
Last EDR Contact: 08/01/2011
Next Scheduled EDR Contact: 11/14/2011
Data Release Frequency: No Update Planned

SLIC REG 8: Spills, Leaks, Investigation & Cleanup Cost Recovery Listing

The SLIC (Spills, Leaks, Investigations and Cleanup) program is designed to protect and restore water quality from spills, leaks, and similar discharges.

Date of Government Version: 04/03/2008
Date Data Arrived at EDR: 04/03/2008
Date Made Active in Reports: 04/14/2008
Number of Days to Update: 11

Source: California Region Water Quality Control Board Santa Ana Region (8)
Telephone: 951-782-3298
Last EDR Contact: 09/12/2011
Next Scheduled EDR Contact: 12/26/2011
Data Release Frequency: No Update Planned

SLIC REG 9: Spills, Leaks, Investigation & Cleanup Cost Recovery Listing

The SLIC (Spills, Leaks, Investigations and Cleanup) program is designed to protect and restore water quality from spills, leaks, and similar discharges.

Date of Government Version: 09/10/2007
Date Data Arrived at EDR: 09/11/2007
Date Made Active in Reports: 09/28/2007
Number of Days to Update: 17

Source: California Regional Water Quality Control Board San Diego Region (9)
Telephone: 858-467-2980
Last EDR Contact: 08/08/2011
Next Scheduled EDR Contact: 11/21/2011
Data Release Frequency: No Update Planned

Lists of state and tribal registered storage tanks

FEMA UST: Underground Storage Tank Listing

A listing of all FEMA owned underground storage tanks.

Date of Government Version: 10/14/2021
Date Data Arrived at EDR: 11/05/2021
Date Made Active in Reports: 02/01/2022
Number of Days to Update: 88

Source: FEMA
Telephone: 202-646-5797
Last EDR Contact: 02/07/2022
Next Scheduled EDR Contact: 04/18/2022
Data Release Frequency: Varies

UST CLOSURE: Proposed Closure of Underground Storage Tank (UST) Cases

UST cases that are being considered for closure by either the State Water Resources Control Board or the Executive Director have been posted for a 60-day public comment period. UST Case Closures being proposed for consideration by the State Water Resources Control Board. These are primarily UST cases that meet closure criteria under the decisional framework in State Water Board Resolution No. 92-49 and other Board orders. UST Case Closures proposed for consideration by the Executive Director pursuant to State Water Board Resolution No. 2012-0061. These are cases that meet the criteria of the Low-Threat UST Case Closure Policy. UST Case Closure Review Denials and Approved Orders.

GOVERNMENT RECORDS SEARCHED / DATA CURRENCY TRACKING

Date of Government Version: 12/01/2021
Date Data Arrived at EDR: 12/07/2021
Date Made Active in Reports: 03/02/2022
Number of Days to Update: 85

Source: State Water Resources Control Board
Telephone: 916-327-7844
Last EDR Contact: 03/08/2022
Next Scheduled EDR Contact: 06/20/2022
Data Release Frequency: Varies

MILITARY UST SITES: Military UST Sites (GEOTRACKER)

Military ust sites

Date of Government Version: 12/06/2021
Date Data Arrived at EDR: 12/07/2021
Date Made Active in Reports: 02/23/2022
Number of Days to Update: 78

Source: State Water Resources Control Board
Telephone: 866-480-1028
Last EDR Contact: 03/08/2022
Next Scheduled EDR Contact: 06/20/2022
Data Release Frequency: Varies

UST: Active UST Facilities

Active UST facilities gathered from the local regulatory agencies

Date of Government Version: 12/06/2021
Date Data Arrived at EDR: 12/07/2021
Date Made Active in Reports: 02/23/2022
Number of Days to Update: 78

Source: SWRCB
Telephone: 916-341-5851
Last EDR Contact: 03/08/2022
Next Scheduled EDR Contact: 06/20/2022
Data Release Frequency: Semi-Annually

AST: Aboveground Petroleum Storage Tank Facilities

A listing of aboveground storage tank petroleum storage tank locations.

Date of Government Version: 07/06/2016
Date Data Arrived at EDR: 07/12/2016
Date Made Active in Reports: 09/19/2016
Number of Days to Update: 69

Source: California Environmental Protection Agency
Telephone: 916-327-5092
Last EDR Contact: 12/08/2021
Next Scheduled EDR Contact: 03/28/2022
Data Release Frequency: Varies

INDIAN UST R9: Underground Storage Tanks on Indian Land

The Indian Underground Storage Tank (UST) database provides information about underground storage tanks on Indian land in EPA Region 9 (Arizona, California, Hawaii, Nevada, the Pacific Islands, and Tribal Nations).

Date of Government Version: 10/12/2021
Date Data Arrived at EDR: 11/15/2021
Date Made Active in Reports: 02/08/2022
Number of Days to Update: 85

Source: EPA Region 9
Telephone: 415-972-3368
Last EDR Contact: 01/18/2022
Next Scheduled EDR Contact: 05/02/2022
Data Release Frequency: Varies

INDIAN UST R8: Underground Storage Tanks on Indian Land

The Indian Underground Storage Tank (UST) database provides information about underground storage tanks on Indian land in EPA Region 8 (Colorado, Montana, North Dakota, South Dakota, Utah, Wyoming and 27 Tribal Nations).

Date of Government Version: 10/12/2021
Date Data Arrived at EDR: 11/15/2021
Date Made Active in Reports: 02/08/2022
Number of Days to Update: 85

Source: EPA Region 8
Telephone: 303-312-6137
Last EDR Contact: 01/18/2022
Next Scheduled EDR Contact: 05/02/2022
Data Release Frequency: Varies

INDIAN UST R7: Underground Storage Tanks on Indian Land

The Indian Underground Storage Tank (UST) database provides information about underground storage tanks on Indian land in EPA Region 7 (Iowa, Kansas, Missouri, Nebraska, and 9 Tribal Nations).

Date of Government Version: 10/12/2021
Date Data Arrived at EDR: 11/15/2021
Date Made Active in Reports: 02/08/2022
Number of Days to Update: 85

Source: EPA Region 7
Telephone: 913-551-7003
Last EDR Contact: 01/18/2022
Next Scheduled EDR Contact: 05/02/2022
Data Release Frequency: Varies

GOVERNMENT RECORDS SEARCHED / DATA CURRENCY TRACKING

INDIAN UST R10: Underground Storage Tanks on Indian Land

The Indian Underground Storage Tank (UST) database provides information about underground storage tanks on Indian land in EPA Region 10 (Alaska, Idaho, Oregon, Washington, and Tribal Nations).

Date of Government Version: 10/12/2021	Source: EPA Region 10
Date Data Arrived at EDR: 11/15/2021	Telephone: 206-553-2857
Date Made Active in Reports: 02/08/2022	Last EDR Contact: 01/18/2022
Number of Days to Update: 85	Next Scheduled EDR Contact: 05/02/2022
	Data Release Frequency: Varies

INDIAN UST R1: Underground Storage Tanks on Indian Land

The Indian Underground Storage Tank (UST) database provides information about underground storage tanks on Indian land in EPA Region 1 (Connecticut, Maine, Massachusetts, New Hampshire, Rhode Island, Vermont and ten Tribal Nations).

Date of Government Version: 10/14/2021	Source: EPA, Region 1
Date Data Arrived at EDR: 11/15/2021	Telephone: 617-918-1313
Date Made Active in Reports: 02/08/2022	Last EDR Contact: 01/18/2022
Number of Days to Update: 85	Next Scheduled EDR Contact: 05/02/2022
	Data Release Frequency: Varies

INDIAN UST R5: Underground Storage Tanks on Indian Land

The Indian Underground Storage Tank (UST) database provides information about underground storage tanks on Indian land in EPA Region 5 (Michigan, Minnesota and Wisconsin and Tribal Nations).

Date of Government Version: 04/06/2021	Source: EPA Region 5
Date Data Arrived at EDR: 06/11/2021	Telephone: 312-886-6136
Date Made Active in Reports: 09/07/2021	Last EDR Contact: 02/09/2022
Number of Days to Update: 88	Next Scheduled EDR Contact: 05/02/2022
	Data Release Frequency: Varies

INDIAN UST R6: Underground Storage Tanks on Indian Land

The Indian Underground Storage Tank (UST) database provides information about underground storage tanks on Indian land in EPA Region 6 (Louisiana, Arkansas, Oklahoma, New Mexico, Texas and 65 Tribes).

Date of Government Version: 10/12/2021	Source: EPA Region 6
Date Data Arrived at EDR: 11/15/2021	Telephone: 214-665-7591
Date Made Active in Reports: 02/08/2022	Last EDR Contact: 01/18/2022
Number of Days to Update: 85	Next Scheduled EDR Contact: 05/02/2022
	Data Release Frequency: Varies

INDIAN UST R4: Underground Storage Tanks on Indian Land

The Indian Underground Storage Tank (UST) database provides information about underground storage tanks on Indian land in EPA Region 4 (Alabama, Florida, Georgia, Kentucky, Mississippi, North Carolina, South Carolina, Tennessee and Tribal Nations)

Date of Government Version: 05/28/2021	Source: EPA Region 4
Date Data Arrived at EDR: 06/22/2021	Telephone: 404-562-9424
Date Made Active in Reports: 09/20/2021	Last EDR Contact: 01/18/2022
Number of Days to Update: 90	Next Scheduled EDR Contact: 05/02/2022
	Data Release Frequency: Varies

Lists of state and tribal voluntary cleanup sites

VCP: Voluntary Cleanup Program Properties

Contains low threat level properties with either confirmed or unconfirmed releases and the project proponents have request that DTSC oversee investigation and/or cleanup activities and have agreed to provide coverage for DTSC's costs.

GOVERNMENT RECORDS SEARCHED / DATA CURRENCY TRACKING

Date of Government Version: 10/25/2021
Date Data Arrived at EDR: 10/26/2021
Date Made Active in Reports: 01/14/2022
Number of Days to Update: 80

Source: Department of Toxic Substances Control
Telephone: 916-323-3400
Last EDR Contact: 01/25/2022
Next Scheduled EDR Contact: 05/09/2022
Data Release Frequency: Quarterly

INDIAN VCP R7: Voluntary Cleanup Priority Listing

A listing of voluntary cleanup priority sites located on Indian Land located in Region 7.

Date of Government Version: 03/20/2008
Date Data Arrived at EDR: 04/22/2008
Date Made Active in Reports: 05/19/2008
Number of Days to Update: 27

Source: EPA, Region 7
Telephone: 913-551-7365
Last EDR Contact: 07/08/2021
Next Scheduled EDR Contact: 07/20/2009
Data Release Frequency: Varies

INDIAN VCP R1: Voluntary Cleanup Priority Listing

A listing of voluntary cleanup priority sites located on Indian Land located in Region 1.

Date of Government Version: 07/27/2015
Date Data Arrived at EDR: 09/29/2015
Date Made Active in Reports: 02/18/2016
Number of Days to Update: 142

Source: EPA, Region 1
Telephone: 617-918-1102
Last EDR Contact: 12/14/2021
Next Scheduled EDR Contact: 04/04/2022
Data Release Frequency: Varies

Lists of state and tribal brownfield sites

BROWNFIELDS: Considered Brownfields Sites Listing

A listing of sites the SWRCB considers to be Brownfields since these are sites have come to them through the MOA Process.

Date of Government Version: 12/15/2021
Date Data Arrived at EDR: 12/16/2021
Date Made Active in Reports: 03/03/2022
Number of Days to Update: 77

Source: State Water Resources Control Board
Telephone: 916-323-7905
Last EDR Contact: 12/16/2021
Next Scheduled EDR Contact: 04/04/2022
Data Release Frequency: Quarterly

ADDITIONAL ENVIRONMENTAL RECORDS

Local Brownfield lists

US BROWNFIELDS: A Listing of Brownfields Sites

Brownfields are real property, the expansion, redevelopment, or reuse of which may be complicated by the presence or potential presence of a hazardous substance, pollutant, or contaminant. Cleaning up and reinvesting in these properties takes development pressures off of undeveloped, open land, and both improves and protects the environment. Assessment, Cleanup and Redevelopment Exchange System (ACRES) stores information reported by EPA Brownfields grant recipients on brownfields properties assessed or cleaned up with grant funding as well as information on Targeted Brownfields Assessments performed by EPA Regions. A listing of ACRES Brownfield sites is obtained from Cleanups in My Community. Cleanups in My Community provides information on Brownfields properties for which information is reported back to EPA, as well as areas served by Brownfields grant programs.

Date of Government Version: 06/10/2021
Date Data Arrived at EDR: 06/10/2021
Date Made Active in Reports: 08/17/2021
Number of Days to Update: 68

Source: Environmental Protection Agency
Telephone: 202-566-2777
Last EDR Contact: 03/15/2022
Next Scheduled EDR Contact: 03/28/2022
Data Release Frequency: Semi-Annually

Local Lists of Landfill / Solid Waste Disposal Sites

WMUDS/SWAT: Waste Management Unit Database

Waste Management Unit Database System. WMUDS is used by the State Water Resources Control Board staff and the Regional Water Quality Control Boards for program tracking and inventory of waste management units. WMUDS is composed of the following databases: Facility Information, Scheduled Inspections Information, Waste Management Unit Information, SWAT Program Information, SWAT Report Summary Information, SWAT Report Summary Data, Chapter 15 (formerly Subchapter 15) Information, Chapter 15 Monitoring Parameters, TPCA Program Information, RCRA Program Information, Closure Information, and Interested Parties Information.

GOVERNMENT RECORDS SEARCHED / DATA CURRENCY TRACKING

Date of Government Version: 04/01/2000
Date Data Arrived at EDR: 04/10/2000
Date Made Active in Reports: 05/10/2000
Number of Days to Update: 30

Source: State Water Resources Control Board
Telephone: 916-227-4448
Last EDR Contact: 01/24/2022
Next Scheduled EDR Contact: 05/09/2022
Data Release Frequency: No Update Planned

SWRCY: Recycler Database

A listing of recycling facilities in California.

Date of Government Version: 12/06/2021
Date Data Arrived at EDR: 12/07/2021
Date Made Active in Reports: 02/23/2022
Number of Days to Update: 78

Source: Department of Conservation
Telephone: 916-323-3836
Last EDR Contact: 03/08/2022
Next Scheduled EDR Contact: 06/20/2022
Data Release Frequency: Quarterly

HAULERS: Registered Waste Tire Haulers Listing

A listing of registered waste tire haulers.

Date of Government Version: 09/14/2021
Date Data Arrived at EDR: 11/11/2021
Date Made Active in Reports: 11/23/2021
Number of Days to Update: 12

Source: Integrated Waste Management Board
Telephone: 916-341-6422
Last EDR Contact: 02/17/2022
Next Scheduled EDR Contact: 05/23/2022
Data Release Frequency: Varies

INDIAN ODI: Report on the Status of Open Dumps on Indian Lands

Location of open dumps on Indian land.

Date of Government Version: 12/31/1998
Date Data Arrived at EDR: 12/03/2007
Date Made Active in Reports: 01/24/2008
Number of Days to Update: 52

Source: Environmental Protection Agency
Telephone: 703-308-8245
Last EDR Contact: 01/24/2022
Next Scheduled EDR Contact: 05/09/2022
Data Release Frequency: Varies

ODI: Open Dump Inventory

An open dump is defined as a disposal facility that does not comply with one or more of the Part 257 or Part 258 Subtitle D Criteria.

Date of Government Version: 06/30/1985
Date Data Arrived at EDR: 08/09/2004
Date Made Active in Reports: 09/17/2004
Number of Days to Update: 39

Source: Environmental Protection Agency
Telephone: 800-424-9346
Last EDR Contact: 06/09/2004
Next Scheduled EDR Contact: N/A
Data Release Frequency: No Update Planned

DEBRIS REGION 9: Torres Martinez Reservation Illegal Dump Site Locations

A listing of illegal dump sites location on the Torres Martinez Indian Reservation located in eastern Riverside County and northern Imperial County, California.

Date of Government Version: 01/12/2009
Date Data Arrived at EDR: 05/07/2009
Date Made Active in Reports: 09/21/2009
Number of Days to Update: 137

Source: EPA, Region 9
Telephone: 415-947-4219
Last EDR Contact: 01/13/2022
Next Scheduled EDR Contact: 05/02/2022
Data Release Frequency: No Update Planned

IHS OPEN DUMPS: Open Dumps on Indian Land

A listing of all open dumps located on Indian Land in the United States.

Date of Government Version: 04/01/2014
Date Data Arrived at EDR: 08/06/2014
Date Made Active in Reports: 01/29/2015
Number of Days to Update: 176

Source: Department of Health & Human Services, Indian Health Service
Telephone: 301-443-1452
Last EDR Contact: 01/28/2022
Next Scheduled EDR Contact: 05/09/2022
Data Release Frequency: Varies

GOVERNMENT RECORDS SEARCHED / DATA CURRENCY TRACKING

Local Lists of Hazardous waste / Contaminated Sites

US HIST CDL: National Clandestine Laboratory Register

A listing of clandestine drug lab locations that have been removed from the DEAs National Clandestine Laboratory Register.

Date of Government Version: 11/16/2021	Source: Drug Enforcement Administration
Date Data Arrived at EDR: 11/18/2021	Telephone: 202-307-1000
Date Made Active in Reports: 02/08/2022	Last EDR Contact: 02/23/2022
Number of Days to Update: 82	Next Scheduled EDR Contact: 06/06/2022
	Data Release Frequency: No Update Planned

HIST CAL-SITES: Calsites Database

The Calsites database contains potential or confirmed hazardous substance release properties. In 1996, California EPA reevaluated and significantly reduced the number of sites in the Calsites database. No longer updated by the state agency. It has been replaced by ENVIROSTOR.

Date of Government Version: 08/08/2005	Source: Department of Toxic Substance Control
Date Data Arrived at EDR: 08/03/2006	Telephone: 916-323-3400
Date Made Active in Reports: 08/24/2006	Last EDR Contact: 02/23/2009
Number of Days to Update: 21	Next Scheduled EDR Contact: 05/25/2009
	Data Release Frequency: No Update Planned

SCH: School Property Evaluation Program

This category contains proposed and existing school sites that are being evaluated by DTSC for possible hazardous materials contamination. In some cases, these properties may be listed in the CalSites category depending on the level of threat to public health and safety or the environment they pose.

Date of Government Version: 10/25/2021	Source: Department of Toxic Substances Control
Date Data Arrived at EDR: 10/26/2021	Telephone: 916-323-3400
Date Made Active in Reports: 01/14/2022	Last EDR Contact: 01/25/2022
Number of Days to Update: 80	Next Scheduled EDR Contact: 05/09/2022
	Data Release Frequency: Quarterly

CDL: Clandestine Drug Labs

A listing of drug lab locations. Listing of a location in this database does not indicate that any illegal drug lab materials were or were not present there, and does not constitute a determination that the location either requires or does not require additional cleanup work.

Date of Government Version: 12/31/2019	Source: Department of Toxic Substances Control
Date Data Arrived at EDR: 01/20/2021	Telephone: 916-255-6504
Date Made Active in Reports: 04/08/2021	Last EDR Contact: 01/13/2022
Number of Days to Update: 78	Next Scheduled EDR Contact: 04/18/2022
	Data Release Frequency: Varies

CERS HAZ WASTE: CERS HAZ WASTE

List of sites in the California Environmental Protection Agency (CalEPA) Regulated Site Portal which fall under the Hazardous Chemical Management, Hazardous Waste Onsite Treatment, Household Hazardous Waste Collection, Hazardous Waste Generator, and RCRA LQ HW Generator programs.

Date of Government Version: 10/18/2021	Source: CalEPA
Date Data Arrived at EDR: 10/19/2021	Telephone: 916-323-2514
Date Made Active in Reports: 01/12/2022	Last EDR Contact: 01/19/2022
Number of Days to Update: 85	Next Scheduled EDR Contact: 05/02/2022
	Data Release Frequency: Quarterly

TOXIC PITS: Toxic Pits Cleanup Act Sites

Toxic PITS Cleanup Act Sites. TOXIC PITS identifies sites suspected of containing hazardous substances where cleanup has not yet been completed.

GOVERNMENT RECORDS SEARCHED / DATA CURRENCY TRACKING

Date of Government Version: 07/01/1995
Date Data Arrived at EDR: 08/30/1995
Date Made Active in Reports: 09/26/1995
Number of Days to Update: 27

Source: State Water Resources Control Board
Telephone: 916-227-4364
Last EDR Contact: 01/26/2009
Next Scheduled EDR Contact: 04/27/2009
Data Release Frequency: No Update Planned

US CDL: Clandestine Drug Labs

A listing of clandestine drug lab locations. The U.S. Department of Justice ("the Department") provides this web site as a public service. It contains addresses of some locations where law enforcement agencies reported they found chemicals or other items that indicated the presence of either clandestine drug laboratories or dumpsites. In most cases, the source of the entries is not the Department, and the Department has not verified the entry and does not guarantee its accuracy. Members of the public must verify the accuracy of all entries by, for example, contacting local law enforcement and local health departments.

Date of Government Version: 11/16/2021
Date Data Arrived at EDR: 11/18/2021
Date Made Active in Reports: 02/08/2022
Number of Days to Update: 82

Source: Drug Enforcement Administration
Telephone: 202-307-1000
Last EDR Contact: 02/23/2022
Next Scheduled EDR Contact: 06/06/2022
Data Release Frequency: Quarterly

AQUEOUS FOAM: Former Fire Training Facility Assessments Listing

Airports shown on this list are those believed to use Aqueous Film Forming Foam (AFFF), and certified by the Federal Aviation Administration (FAA) under Title 14, Code of Federal Regulations (CFR), Part 139 (14 CFR Part 139). This list was created by SWRCB using information available from the FAA. Location points shown are from the latitude and longitude listed on the FAA airport master record.

Date of Government Version: 02/20/2020
Date Data Arrived at EDR: 12/10/2021
Date Made Active in Reports: 02/25/2022
Number of Days to Update: 77

Source: State Water Resources Control Board
Telephone: 916-341-5455
Last EDR Contact: 12/10/2021
Next Scheduled EDR Contact: 03/21/2022
Data Release Frequency: Varies

PFAS: PFAS Contamination Site Location Listing

A listing of PFAS contaminated sites included in the GeoTracker database.

Date of Government Version: 12/06/2021
Date Data Arrived at EDR: 12/07/2021
Date Made Active in Reports: 02/23/2022
Number of Days to Update: 78

Source: State Water Resources Control Board
Telephone: 866-480-1028
Last EDR Contact: 03/08/2022
Next Scheduled EDR Contact: 06/20/2022
Data Release Frequency: Varies

Local Lists of Registered Storage Tanks

SWEEPS UST: SWEEPS UST Listing

Statewide Environmental Evaluation and Planning System. This underground storage tank listing was updated and maintained by a company contacted by the SWRCB in the early 1990's. The listing is no longer updated or maintained. The local agency is the contact for more information on a site on the SWEEPS list.

Date of Government Version: 06/01/1994
Date Data Arrived at EDR: 07/07/2005
Date Made Active in Reports: 08/11/2005
Number of Days to Update: 35

Source: State Water Resources Control Board
Telephone: N/A
Last EDR Contact: 06/03/2005
Next Scheduled EDR Contact: N/A
Data Release Frequency: No Update Planned

HIST UST: Hazardous Substance Storage Container Database

The Hazardous Substance Storage Container Database is a historical listing of UST sites. Refer to local/county source for current data.

Date of Government Version: 10/15/1990
Date Data Arrived at EDR: 01/25/1991
Date Made Active in Reports: 02/12/1991
Number of Days to Update: 18

Source: State Water Resources Control Board
Telephone: 916-341-5851
Last EDR Contact: 07/26/2001
Next Scheduled EDR Contact: N/A
Data Release Frequency: No Update Planned

GOVERNMENT RECORDS SEARCHED / DATA CURRENCY TRACKING

SAN FRANCISCO AST: Aboveground Storage Tank Site Listing Aboveground storage tank sites

Date of Government Version: 11/04/2021	Source: San Francisco County Department of Public Health
Date Data Arrived at EDR: 11/05/2021	Telephone: 415-252-3896
Date Made Active in Reports: 01/24/2022	Last EDR Contact: 01/28/2022
Number of Days to Update: 80	Next Scheduled EDR Contact: 05/16/2022
	Data Release Frequency: Varies

CA FID UST: Facility Inventory Database

The Facility Inventory Database (FID) contains a historical listing of active and inactive underground storage tank locations from the State Water Resource Control Board. Refer to local/county source for current data.

Date of Government Version: 10/31/1994	Source: California Environmental Protection Agency
Date Data Arrived at EDR: 09/05/1995	Telephone: 916-341-5851
Date Made Active in Reports: 09/29/1995	Last EDR Contact: 12/28/1998
Number of Days to Update: 24	Next Scheduled EDR Contact: N/A
	Data Release Frequency: No Update Planned

CERS TANKS: California Environmental Reporting System (CERS) Tanks

List of sites in the California Environmental Protection Agency (CalEPA) Regulated Site Portal which fall under the Aboveground Petroleum Storage and Underground Storage Tank regulatory programs.

Date of Government Version: 10/18/2021	Source: California Environmental Protection Agency
Date Data Arrived at EDR: 10/19/2021	Telephone: 916-323-2514
Date Made Active in Reports: 01/12/2022	Last EDR Contact: 01/19/2022
Number of Days to Update: 85	Next Scheduled EDR Contact: 05/02/2022
	Data Release Frequency: Quarterly

Local Land Records

LIENS: Environmental Liens Listing

A listing of property locations with environmental liens for California where DTSC is a lien holder.

Date of Government Version: 08/25/2021	Source: Department of Toxic Substances Control
Date Data Arrived at EDR: 09/03/2021	Telephone: 916-323-3400
Date Made Active in Reports: 11/22/2021	Last EDR Contact: 02/24/2022
Number of Days to Update: 80	Next Scheduled EDR Contact: 06/13/2022
	Data Release Frequency: Varies

LIENS 2: CERCLA Lien Information

A Federal CERCLA ('Superfund') lien can exist by operation of law at any site or property at which EPA has spent Superfund monies. These monies are spent to investigate and address releases and threatened releases of contamination. CERCLIS provides information as to the identity of these sites and properties.

Date of Government Version: 01/25/2022	Source: Environmental Protection Agency
Date Data Arrived at EDR: 02/03/2022	Telephone: 202-564-6023
Date Made Active in Reports: 02/22/2022	Last EDR Contact: 03/02/2022
Number of Days to Update: 19	Next Scheduled EDR Contact: 04/11/2022
	Data Release Frequency: Semi-Annually

DEED: Deed Restriction Listing

GOVERNMENT RECORDS SEARCHED / DATA CURRENCY TRACKING

Site Mitigation and Brownfields Reuse Program Facility Sites with Deed Restrictions & Hazardous Waste Management Program Facility Sites with Deed / Land Use Restriction. The DTSC Site Mitigation and Brownfields Reuse Program (SMBRP) list includes sites cleaned up under the program's oversight and generally does not include current or former hazardous waste facilities that required a hazardous waste facility permit. The list represents deed restrictions that are active. Some sites have multiple deed restrictions. The DTSC Hazardous Waste Management Program (HWMP) has developed a list of current or former hazardous waste facilities that have a recorded land use restriction at the local county recorder's office. The land use restrictions on this list were required by the DTSC HWMP as a result of the presence of hazardous substances that remain on site after the facility (or part of the facility) has been closed or cleaned up. The types of land use restriction include deed notice, deed restriction, or a land use restriction that binds current and future owners.

Date of Government Version: 11/30/2021	Source: DTSC and SWRCB
Date Data Arrived at EDR: 11/30/2021	Telephone: 916-323-3400
Date Made Active in Reports: 02/16/2022	Last EDR Contact: 02/28/2022
Number of Days to Update: 78	Next Scheduled EDR Contact: 06/13/2022
	Data Release Frequency: Semi-Annually

Records of Emergency Release Reports

HMIRS: Hazardous Materials Information Reporting System

Hazardous Materials Incident Report System. HMIRS contains hazardous material spill incidents reported to DOT.

Date of Government Version: 09/12/2021	Source: U.S. Department of Transportation
Date Data Arrived at EDR: 09/13/2021	Telephone: 202-366-4555
Date Made Active in Reports: 09/28/2021	Last EDR Contact: 12/16/2021
Number of Days to Update: 15	Next Scheduled EDR Contact: 04/04/2022
	Data Release Frequency: Quarterly

CHMIRS: California Hazardous Material Incident Report System

California Hazardous Material Incident Reporting System. CHMIRS contains information on reported hazardous material incidents (accidental releases or spills).

Date of Government Version: 09/30/2021	Source: Office of Emergency Services
Date Data Arrived at EDR: 10/19/2021	Telephone: 916-845-8400
Date Made Active in Reports: 01/12/2022	Last EDR Contact: 01/19/2022
Number of Days to Update: 85	Next Scheduled EDR Contact: 05/02/2022
	Data Release Frequency: Semi-Annually

LDS: Land Disposal Sites Listing (GEOTRACKER)

Land Disposal sites (Landfills) included in GeoTracker. GeoTracker is the Water Boards data management system for sites that impact, or have the potential to impact, water quality in California, with emphasis on groundwater.

Date of Government Version: 12/06/2021	Source: State Water Quality Control Board
Date Data Arrived at EDR: 12/07/2021	Telephone: 866-480-1028
Date Made Active in Reports: 02/23/2022	Last EDR Contact: 03/08/2022
Number of Days to Update: 78	Next Scheduled EDR Contact: 06/20/2022
	Data Release Frequency: Quarterly

MCS: Military Cleanup Sites Listing (GEOTRACKER)

Military sites (consisting of: Military UST sites; Military Privatized sites; and Military Cleanup sites [formerly known as DoD non UST]) included in GeoTracker. GeoTracker is the Water Boards data management system for sites that impact, or have the potential to impact, water quality in California, with emphasis on groundwater.

Date of Government Version: 12/06/2021	Source: State Water Resources Control Board
Date Data Arrived at EDR: 12/07/2021	Telephone: 866-480-1028
Date Made Active in Reports: 02/23/2022	Last EDR Contact: 03/08/2022
Number of Days to Update: 78	Next Scheduled EDR Contact: 06/20/2022
	Data Release Frequency: Quarterly

GOVERNMENT RECORDS SEARCHED / DATA CURRENCY TRACKING

SPILLS 90: SPILLS90 data from FirstSearch

Spills 90 includes those spill and release records available exclusively from FirstSearch databases. Typically, they may include chemical, oil and/or hazardous substance spills recorded after 1990. Duplicate records that are already included in EDR incident and release records are not included in Spills 90.

Date of Government Version: 06/06/2012	Source: FirstSearch
Date Data Arrived at EDR: 01/03/2013	Telephone: N/A
Date Made Active in Reports: 02/22/2013	Last EDR Contact: 01/03/2013
Number of Days to Update: 50	Next Scheduled EDR Contact: N/A
	Data Release Frequency: No Update Planned

Other Ascertainable Records

RCRA NonGen / NLR: RCRA - Non Generators / No Longer Regulated

RCRAInfo is EPA's comprehensive information system, providing access to data supporting the Resource Conservation and Recovery Act (RCRA) of 1976 and the Hazardous and Solid Waste Amendments (HSWA) of 1984. The database includes selective information on sites which generate, transport, store, treat and/or dispose of hazardous waste as defined by the Resource Conservation and Recovery Act (RCRA). Non-Generators do not presently generate hazardous waste.

Date of Government Version: 09/13/2021	Source: Environmental Protection Agency
Date Data Arrived at EDR: 09/15/2021	Telephone: (415) 495-8895
Date Made Active in Reports: 10/12/2021	Last EDR Contact: 03/02/2022
Number of Days to Update: 27	Next Scheduled EDR Contact: 04/04/2022
	Data Release Frequency: Quarterly

FUDS: Formerly Used Defense Sites

The listing includes locations of Formerly Used Defense Sites properties where the US Army Corps of Engineers is actively working or will take necessary cleanup actions.

Date of Government Version: 10/26/2021	Source: U.S. Army Corps of Engineers
Date Data Arrived at EDR: 11/16/2021	Telephone: 202-528-4285
Date Made Active in Reports: 02/08/2022	Last EDR Contact: 02/15/2022
Number of Days to Update: 84	Next Scheduled EDR Contact: 05/30/2022
	Data Release Frequency: Varies

DOD: Department of Defense Sites

This data set consists of federally owned or administered lands, administered by the Department of Defense, that have any area equal to or greater than 640 acres of the United States, Puerto Rico, and the U.S. Virgin Islands.

Date of Government Version: 12/31/2005	Source: USGS
Date Data Arrived at EDR: 11/10/2006	Telephone: 888-275-8747
Date Made Active in Reports: 01/11/2007	Last EDR Contact: 03/02/2022
Number of Days to Update: 62	Next Scheduled EDR Contact: 04/25/2022
	Data Release Frequency: Semi-Annually

FEDLAND: Federal and Indian Lands

Federally and Indian administrated lands of the United States. Lands included are administrated by: Army Corps of Engineers, Bureau of Reclamation, National Wild and Scenic River, National Wildlife Refuge, Public Domain Land, Wilderness, Wilderness Study Area, Wildlife Management Area, Bureau of Indian Affairs, Bureau of Land Management, Department of Justice, Forest Service, Fish and Wildlife Service, National Park Service.

Date of Government Version: 04/02/2018	Source: U.S. Geological Survey
Date Data Arrived at EDR: 04/11/2018	Telephone: 888-275-8747
Date Made Active in Reports: 11/06/2019	Last EDR Contact: 01/07/2022
Number of Days to Update: 574	Next Scheduled EDR Contact: 04/18/2022
	Data Release Frequency: N/A

SCRD DRYCLEANERS: State Coalition for Remediation of Drycleaners Listing

The State Coalition for Remediation of Drycleaners was established in 1998, with support from the U.S. EPA Office of Superfund Remediation and Technology Innovation. It is comprised of representatives of states with established drycleaner remediation programs. Currently the member states are Alabama, Connecticut, Florida, Illinois, Kansas, Minnesota, Missouri, North Carolina, Oregon, South Carolina, Tennessee, Texas, and Wisconsin.

GOVERNMENT RECORDS SEARCHED / DATA CURRENCY TRACKING

Date of Government Version: 01/01/2017
Date Data Arrived at EDR: 02/03/2017
Date Made Active in Reports: 04/07/2017
Number of Days to Update: 63

Source: Environmental Protection Agency
Telephone: 615-532-8599
Last EDR Contact: 02/08/2022
Next Scheduled EDR Contact: 05/23/2022
Data Release Frequency: Varies

US FIN ASSUR: Financial Assurance Information

All owners and operators of facilities that treat, store, or dispose of hazardous waste are required to provide proof that they will have sufficient funds to pay for the clean up, closure, and post-closure care of their facilities.

Date of Government Version: 09/13/2021
Date Data Arrived at EDR: 09/15/2021
Date Made Active in Reports: 09/28/2021
Number of Days to Update: 13

Source: Environmental Protection Agency
Telephone: 202-566-1917
Last EDR Contact: 12/17/2021
Next Scheduled EDR Contact: 04/04/2022
Data Release Frequency: Quarterly

EPA WATCH LIST: EPA WATCH LIST

EPA maintains a "Watch List" to facilitate dialogue between EPA, state and local environmental agencies on enforcement matters relating to facilities with alleged violations identified as either significant or high priority. Being on the Watch List does not mean that the facility has actually violated the law only that an investigation by EPA or a state or local environmental agency has led those organizations to allege that an unproven violation has in fact occurred. Being on the Watch List does not represent a higher level of concern regarding the alleged violations that were detected, but instead indicates cases requiring additional dialogue between EPA, state and local agencies - primarily because of the length of time the alleged violation has gone unaddressed or unresolved.

Date of Government Version: 08/30/2013
Date Data Arrived at EDR: 03/21/2014
Date Made Active in Reports: 06/17/2014
Number of Days to Update: 88

Source: Environmental Protection Agency
Telephone: 617-520-3000
Last EDR Contact: 02/01/2022
Next Scheduled EDR Contact: 05/16/2022
Data Release Frequency: Quarterly

2020 COR ACTION: 2020 Corrective Action Program List

The EPA has set ambitious goals for the RCRA Corrective Action program by creating the 2020 Corrective Action Universe. This RCRA cleanup baseline includes facilities expected to need corrective action. The 2020 universe contains a wide variety of sites. Some properties are heavily contaminated while others were contaminated but have since been cleaned up. Still others have not been fully investigated yet, and may require little or no remediation. Inclusion in the 2020 Universe does not necessarily imply failure on the part of a facility to meet its RCRA obligations.

Date of Government Version: 09/30/2017
Date Data Arrived at EDR: 05/08/2018
Date Made Active in Reports: 07/20/2018
Number of Days to Update: 73

Source: Environmental Protection Agency
Telephone: 703-308-4044
Last EDR Contact: 02/03/2022
Next Scheduled EDR Contact: 05/16/2022
Data Release Frequency: Varies

TSCA: Toxic Substances Control Act

Toxic Substances Control Act. TSCA identifies manufacturers and importers of chemical substances included on the TSCA Chemical Substance Inventory list. It includes data on the production volume of these substances by plant site.

Date of Government Version: 12/31/2016
Date Data Arrived at EDR: 06/17/2020
Date Made Active in Reports: 09/10/2020
Number of Days to Update: 85

Source: EPA
Telephone: 202-260-5521
Last EDR Contact: 12/17/2021
Next Scheduled EDR Contact: 03/28/2022
Data Release Frequency: Every 4 Years

TRIS: Toxic Chemical Release Inventory System

Toxic Release Inventory System. TRIS identifies facilities which release toxic chemicals to the air, water and land in reportable quantities under SARA Title III Section 313.

GOVERNMENT RECORDS SEARCHED / DATA CURRENCY TRACKING

Date of Government Version: 12/31/2018
Date Data Arrived at EDR: 08/14/2020
Date Made Active in Reports: 11/04/2020
Number of Days to Update: 82

Source: EPA
Telephone: 202-566-0250
Last EDR Contact: 02/18/2022
Next Scheduled EDR Contact: 05/30/2022
Data Release Frequency: Annually

SSTS: Section 7 Tracking Systems

Section 7 of the Federal Insecticide, Fungicide and Rodenticide Act, as amended (92 Stat. 829) requires all registered pesticide-producing establishments to submit a report to the Environmental Protection Agency by March 1st each year. Each establishment must report the types and amounts of pesticides, active ingredients and devices being produced, and those having been produced and sold or distributed in the past year.

Date of Government Version: 10/18/2021
Date Data Arrived at EDR: 10/20/2021
Date Made Active in Reports: 01/10/2022
Number of Days to Update: 82

Source: EPA
Telephone: 202-564-4203
Last EDR Contact: 01/19/2022
Next Scheduled EDR Contact: 05/02/2022
Data Release Frequency: Annually

ROD: Records Of Decision

Record of Decision. ROD documents mandate a permanent remedy at an NPL (Superfund) site containing technical and health information to aid in the cleanup.

Date of Government Version: 01/25/2022
Date Data Arrived at EDR: 02/03/2022
Date Made Active in Reports: 02/22/2022
Number of Days to Update: 19

Source: EPA
Telephone: 703-416-0223
Last EDR Contact: 03/02/2022
Next Scheduled EDR Contact: 06/13/2022
Data Release Frequency: Annually

RMP: Risk Management Plans

When Congress passed the Clean Air Act Amendments of 1990, it required EPA to publish regulations and guidance for chemical accident prevention at facilities using extremely hazardous substances. The Risk Management Program Rule (RMP Rule) was written to implement Section 112(r) of these amendments. The rule, which built upon existing industry codes and standards, requires companies of all sizes that use certain flammable and toxic substances to develop a Risk Management Program, which includes a(n): Hazard assessment that details the potential effects of an accidental release, an accident history of the last five years, and an evaluation of worst-case and alternative accidental releases; Prevention program that includes safety precautions and maintenance, monitoring, and employee training measures; and Emergency response program that spells out emergency health care, employee training measures and procedures for informing the public and response agencies (e.g the fire department) should an accident occur.

Date of Government Version: 10/20/2021
Date Data Arrived at EDR: 11/05/2021
Date Made Active in Reports: 11/12/2021
Number of Days to Update: 7

Source: Environmental Protection Agency
Telephone: 202-564-8600
Last EDR Contact: 01/18/2022
Next Scheduled EDR Contact: 05/02/2022
Data Release Frequency: Varies

RAATS: RCRA Administrative Action Tracking System

RCRA Administration Action Tracking System. RAATS contains records based on enforcement actions issued under RCRA pertaining to major violators and includes administrative and civil actions brought by the EPA. For administration actions after September 30, 1995, data entry in the RAATS database was discontinued. EPA will retain a copy of the database for historical records. It was necessary to terminate RAATS because a decrease in agency resources made it impossible to continue to update the information contained in the database.

Date of Government Version: 04/17/1995
Date Data Arrived at EDR: 07/03/1995
Date Made Active in Reports: 08/07/1995
Number of Days to Update: 35

Source: EPA
Telephone: 202-564-4104
Last EDR Contact: 06/02/2008
Next Scheduled EDR Contact: 09/01/2008
Data Release Frequency: No Update Planned

GOVERNMENT RECORDS SEARCHED / DATA CURRENCY TRACKING

PRP: Potentially Responsible Parties

A listing of verified Potentially Responsible Parties

Date of Government Version: 01/25/2022	Source: EPA
Date Data Arrived at EDR: 02/03/2022	Telephone: 202-564-6023
Date Made Active in Reports: 02/25/2022	Last EDR Contact: 03/02/2022
Number of Days to Update: 22	Next Scheduled EDR Contact: 05/16/2022
	Data Release Frequency: Quarterly

PADS: PCB Activity Database System

PCB Activity Database. PADS Identifies generators, transporters, commercial storers and/or brokers and disposers of PCB's who are required to notify the EPA of such activities.

Date of Government Version: 11/19/2020	Source: EPA
Date Data Arrived at EDR: 01/08/2021	Telephone: 202-566-0500
Date Made Active in Reports: 03/22/2021	Last EDR Contact: 01/07/2022
Number of Days to Update: 73	Next Scheduled EDR Contact: 04/18/2022
	Data Release Frequency: Annually

ICIS: Integrated Compliance Information System

The Integrated Compliance Information System (ICIS) supports the information needs of the national enforcement and compliance program as well as the unique needs of the National Pollutant Discharge Elimination System (NPDES) program.

Date of Government Version: 11/18/2016	Source: Environmental Protection Agency
Date Data Arrived at EDR: 11/23/2016	Telephone: 202-564-2501
Date Made Active in Reports: 02/10/2017	Last EDR Contact: 12/29/2021
Number of Days to Update: 79	Next Scheduled EDR Contact: 04/18/2022
	Data Release Frequency: Quarterly

FTTS: FIFRA/ TSCA Tracking System - FIFRA (Federal Insecticide, Fungicide, & Rodenticide Act)/TSCA (Toxic Substances Control Act)

FTTS tracks administrative cases and pesticide enforcement actions and compliance activities related to FIFRA, TSCA and EPCRA (Emergency Planning and Community Right-to-Know Act). To maintain currency, EDR contacts the Agency on a quarterly basis.

Date of Government Version: 04/09/2009	Source: EPA/Office of Prevention, Pesticides and Toxic Substances
Date Data Arrived at EDR: 04/16/2009	Telephone: 202-566-1667
Date Made Active in Reports: 05/11/2009	Last EDR Contact: 08/18/2017
Number of Days to Update: 25	Next Scheduled EDR Contact: 12/04/2017
	Data Release Frequency: No Update Planned

FTTS INSP: FIFRA/ TSCA Tracking System - FIFRA (Federal Insecticide, Fungicide, & Rodenticide Act)/TSCA (Toxic Substances Control Act)

A listing of FIFRA/TSCA Tracking System (FTTS) inspections and enforcements.

Date of Government Version: 04/09/2009	Source: EPA
Date Data Arrived at EDR: 04/16/2009	Telephone: 202-566-1667
Date Made Active in Reports: 05/11/2009	Last EDR Contact: 08/18/2017
Number of Days to Update: 25	Next Scheduled EDR Contact: 12/04/2017
	Data Release Frequency: No Update Planned

MLTS: Material Licensing Tracking System

MLTS is maintained by the Nuclear Regulatory Commission and contains a list of approximately 8,100 sites which possess or use radioactive materials and which are subject to NRC licensing requirements. To maintain currency, EDR contacts the Agency on a quarterly basis.

Date of Government Version: 07/29/2021	Source: Nuclear Regulatory Commission
Date Data Arrived at EDR: 08/24/2021	Telephone: 301-415-7169
Date Made Active in Reports: 11/19/2021	Last EDR Contact: 01/18/2022
Number of Days to Update: 87	Next Scheduled EDR Contact: 05/02/2022
	Data Release Frequency: Quarterly

GOVERNMENT RECORDS SEARCHED / DATA CURRENCY TRACKING

COAL ASH DOE: Steam-Electric Plant Operation Data

A listing of power plants that store ash in surface ponds.

Date of Government Version: 12/31/2020	Source: Department of Energy
Date Data Arrived at EDR: 11/30/2021	Telephone: 202-586-8719
Date Made Active in Reports: 02/22/2022	Last EDR Contact: 02/28/2022
Number of Days to Update: 84	Next Scheduled EDR Contact: 06/13/2022
	Data Release Frequency: Varies

COAL ASH EPA: Coal Combustion Residues Surface Impoundments List

A listing of coal combustion residues surface impoundments with high hazard potential ratings.

Date of Government Version: 01/12/2017	Source: Environmental Protection Agency
Date Data Arrived at EDR: 03/05/2019	Telephone: N/A
Date Made Active in Reports: 11/11/2019	Last EDR Contact: 02/28/2022
Number of Days to Update: 251	Next Scheduled EDR Contact: 06/13/2022
	Data Release Frequency: Varies

PCB TRANSFORMER: PCB Transformer Registration Database

The database of PCB transformer registrations that includes all PCB registration submittals.

Date of Government Version: 09/13/2019	Source: Environmental Protection Agency
Date Data Arrived at EDR: 11/06/2019	Telephone: 202-566-0517
Date Made Active in Reports: 02/10/2020	Last EDR Contact: 02/04/2022
Number of Days to Update: 96	Next Scheduled EDR Contact: 05/16/2022
	Data Release Frequency: Varies

RADINFO: Radiation Information Database

The Radiation Information Database (RADINFO) contains information about facilities that are regulated by U.S. Environmental Protection Agency (EPA) regulations for radiation and radioactivity.

Date of Government Version: 07/01/2019	Source: Environmental Protection Agency
Date Data Arrived at EDR: 07/01/2019	Telephone: 202-343-9775
Date Made Active in Reports: 09/23/2019	Last EDR Contact: 12/27/2021
Number of Days to Update: 84	Next Scheduled EDR Contact: 04/11/2022
	Data Release Frequency: Quarterly

HIST FTTS: FIFRA/TSCA Tracking System Administrative Case Listing

A complete administrative case listing from the FIFRA/TSCA Tracking System (FTTS) for all ten EPA regions. The information was obtained from the National Compliance Database (NCDB). NCDB supports the implementation of FIFRA (Federal Insecticide, Fungicide, and Rodenticide Act) and TSCA (Toxic Substances Control Act). Some EPA regions are now closing out records. Because of that, and the fact that some EPA regions are not providing EPA Headquarters with updated records, it was decided to create a HIST FTTS database. It included records that may not be included in the newer FTTS database updates. This database is no longer updated.

Date of Government Version: 10/19/2006	Source: Environmental Protection Agency
Date Data Arrived at EDR: 03/01/2007	Telephone: 202-564-2501
Date Made Active in Reports: 04/10/2007	Last EDR Contact: 12/17/2007
Number of Days to Update: 40	Next Scheduled EDR Contact: 03/17/2008
	Data Release Frequency: No Update Planned

HIST FTTS INSP: FIFRA/TSCA Tracking System Inspection & Enforcement Case Listing

A complete inspection and enforcement case listing from the FIFRA/TSCA Tracking System (FTTS) for all ten EPA regions. The information was obtained from the National Compliance Database (NCDB). NCDB supports the implementation of FIFRA (Federal Insecticide, Fungicide, and Rodenticide Act) and TSCA (Toxic Substances Control Act). Some EPA regions are now closing out records. Because of that, and the fact that some EPA regions are not providing EPA Headquarters with updated records, it was decided to create a HIST FTTS database. It included records that may not be included in the newer FTTS database updates. This database is no longer updated.

GOVERNMENT RECORDS SEARCHED / DATA CURRENCY TRACKING

Date of Government Version: 10/19/2006
Date Data Arrived at EDR: 03/01/2007
Date Made Active in Reports: 04/10/2007
Number of Days to Update: 40

Source: Environmental Protection Agency
Telephone: 202-564-2501
Last EDR Contact: 12/17/2008
Next Scheduled EDR Contact: 03/17/2008
Data Release Frequency: No Update Planned

DOT OPS: Incident and Accident Data

Department of Transportation, Office of Pipeline Safety Incident and Accident data.

Date of Government Version: 01/02/2020
Date Data Arrived at EDR: 01/28/2020
Date Made Active in Reports: 04/17/2020
Number of Days to Update: 80

Source: Department of Transportation, Office of Pipeline Safety
Telephone: 202-366-4595
Last EDR Contact: 01/24/2022
Next Scheduled EDR Contact: 05/08/2022
Data Release Frequency: Quarterly

CONSENT: Superfund (CERCLA) Consent Decrees

Major legal settlements that establish responsibility and standards for cleanup at NPL (Superfund) sites. Released periodically by United States District Courts after settlement by parties to litigation matters.

Date of Government Version: 09/30/2021
Date Data Arrived at EDR: 10/13/2021
Date Made Active in Reports: 01/10/2022
Number of Days to Update: 89

Source: Department of Justice, Consent Decree Library
Telephone: Varies
Last EDR Contact: 01/03/2022
Next Scheduled EDR Contact: 04/18/2022
Data Release Frequency: Varies

BRS: Biennial Reporting System

The Biennial Reporting System is a national system administered by the EPA that collects data on the generation and management of hazardous waste. BRS captures detailed data from two groups: Large Quantity Generators (LQG) and Treatment, Storage, and Disposal Facilities.

Date of Government Version: 12/31/2019
Date Data Arrived at EDR: 09/15/2021
Date Made Active in Reports: 12/14/2021
Number of Days to Update: 90

Source: EPA/NTIS
Telephone: 800-424-9346
Last EDR Contact: 03/02/2022
Next Scheduled EDR Contact: 04/04/2022
Data Release Frequency: Biennially

INDIAN RESERV: Indian Reservations

This map layer portrays Indian administered lands of the United States that have any area equal to or greater than 640 acres.

Date of Government Version: 12/31/2014
Date Data Arrived at EDR: 07/14/2015
Date Made Active in Reports: 01/10/2017
Number of Days to Update: 546

Source: USGS
Telephone: 202-208-3710
Last EDR Contact: 01/04/2022
Next Scheduled EDR Contact: 04/18/2022
Data Release Frequency: Semi-Annually

FUSRAP: Formerly Utilized Sites Remedial Action Program

DOE established the Formerly Utilized Sites Remedial Action Program (FUSRAP) in 1974 to remediate sites where radioactive contamination remained from Manhattan Project and early U.S. Atomic Energy Commission (AEC) operations.

Date of Government Version: 07/26/2021
Date Data Arrived at EDR: 07/27/2021
Date Made Active in Reports: 10/22/2021
Number of Days to Update: 87

Source: Department of Energy
Telephone: 202-586-3559
Last EDR Contact: 01/31/2022
Next Scheduled EDR Contact: 05/16/2022
Data Release Frequency: Varies

UMTRA: Uranium Mill Tailings Sites

Uranium ore was mined by private companies for federal government use in national defense programs. When the mills shut down, large piles of the sand-like material (mill tailings) remain after uranium has been extracted from the ore. Levels of human exposure to radioactive materials from the piles are low; however, in some cases tailings were used as construction materials before the potential health hazards of the tailings were recognized.

GOVERNMENT RECORDS SEARCHED / DATA CURRENCY TRACKING

Date of Government Version: 08/30/2019
Date Data Arrived at EDR: 11/15/2019
Date Made Active in Reports: 01/28/2020
Number of Days to Update: 74

Source: Department of Energy
Telephone: 505-845-0011
Last EDR Contact: 02/17/2022
Next Scheduled EDR Contact: 05/30/2022
Data Release Frequency: Varies

LEAD SMELTER 1: Lead Smelter Sites

A listing of former lead smelter site locations.

Date of Government Version: 01/25/2022
Date Data Arrived at EDR: 02/03/2022
Date Made Active in Reports: 02/22/2022
Number of Days to Update: 19

Source: Environmental Protection Agency
Telephone: 703-603-8787
Last EDR Contact: 05/03/2022
Next Scheduled EDR Contact: 04/11/2022
Data Release Frequency: Varies

LEAD SMELTER 2: Lead Smelter Sites

A list of several hundred sites in the U.S. where secondary lead smelting was done from 1931 and 1964. These sites may pose a threat to public health through ingestion or inhalation of contaminated soil or dust

Date of Government Version: 04/05/2001
Date Data Arrived at EDR: 10/27/2010
Date Made Active in Reports: 12/02/2010
Number of Days to Update: 36

Source: American Journal of Public Health
Telephone: 703-305-6451
Last EDR Contact: 12/02/2009
Next Scheduled EDR Contact: N/A
Data Release Frequency: No Update Planned

US AIRS (AFS): Aerometric Information Retrieval System Facility Subsystem (AFS)

The database is a sub-system of Aerometric Information Retrieval System (AIRS). AFS contains compliance data on air pollution point sources regulated by the U.S. EPA and/or state and local air regulatory agencies. This information comes from source reports by various stationary sources of air pollution, such as electric power plants, steel mills, factories, and universities, and provides information about the air pollutants they produce. Action, air program, air program pollutant, and general level plant data. It is used to track emissions and compliance data from industrial plants.

Date of Government Version: 10/12/2016
Date Data Arrived at EDR: 10/26/2016
Date Made Active in Reports: 02/03/2017
Number of Days to Update: 100

Source: EPA
Telephone: 202-564-2496
Last EDR Contact: 09/26/2017
Next Scheduled EDR Contact: 01/08/2018
Data Release Frequency: Annually

US AIRS MINOR: Air Facility System Data

A listing of minor source facilities.

Date of Government Version: 10/12/2016
Date Data Arrived at EDR: 10/26/2016
Date Made Active in Reports: 02/03/2017
Number of Days to Update: 100

Source: EPA
Telephone: 202-564-2496
Last EDR Contact: 09/26/2017
Next Scheduled EDR Contact: 01/08/2018
Data Release Frequency: Annually

US MINES: Mines Master Index File

Contains all mine identification numbers issued for mines active or opened since 1971. The data also includes violation information.

Date of Government Version: 11/02/2021
Date Data Arrived at EDR: 11/22/2021
Date Made Active in Reports: 02/14/2022
Number of Days to Update: 84

Source: Department of Labor, Mine Safety and Health Administration
Telephone: 303-231-5959
Last EDR Contact: 02/23/2022
Next Scheduled EDR Contact: 06/06/2022
Data Release Frequency: Semi-Annually

MINES VIOLATIONS: MSHA Violation Assessment Data

Mines violation and assessment information. Department of Labor, Mine Safety & Health Administration.

GOVERNMENT RECORDS SEARCHED / DATA CURRENCY TRACKING

Date of Government Version: 06/30/2021
Date Data Arrived at EDR: 07/01/2021
Date Made Active in Reports: 09/28/2021
Number of Days to Update: 89

Source: DOL, Mine Safety & Health Admi
Telephone: 202-693-9424
Last EDR Contact: 02/24/2022
Next Scheduled EDR Contact: 06/13/2022
Data Release Frequency: Quarterly

US MINES 2: Ferrous and Nonferrous Metal Mines Database Listing

This map layer includes ferrous (ferrous metal mines are facilities that extract ferrous metals, such as iron ore or molybdenum) and nonferrous (Nonferrous metal mines are facilities that extract nonferrous metals, such as gold, silver, copper, zinc, and lead) metal mines in the United States.

Date of Government Version: 05/06/2020
Date Data Arrived at EDR: 05/27/2020
Date Made Active in Reports: 08/13/2020
Number of Days to Update: 78

Source: USGS
Telephone: 703-648-7709
Last EDR Contact: 02/24/2022
Next Scheduled EDR Contact: 06/06/2022
Data Release Frequency: Varies

US MINES 3: Active Mines & Mineral Plants Database Listing

Active Mines and Mineral Processing Plant operations for commodities monitored by the Minerals Information Team of the USGS.

Date of Government Version: 04/14/2011
Date Data Arrived at EDR: 06/08/2011
Date Made Active in Reports: 09/13/2011
Number of Days to Update: 97

Source: USGS
Telephone: 703-648-7709
Last EDR Contact: 02/24/2022
Next Scheduled EDR Contact: 06/06/2022
Data Release Frequency: Varies

ABANDONED MINES: Abandoned Mines

An inventory of land and water impacted by past mining (primarily coal mining) is maintained by OSMRE to provide information needed to implement the Surface Mining Control and Reclamation Act of 1977 (SMCRA). The inventory contains information on the location, type, and extent of AML impacts, as well as, information on the cost associated with the reclamation of those problems. The inventory is based upon field surveys by State, Tribal, and OSMRE program officials. It is dynamic to the extent that it is modified as new problems are identified and existing problems are reclaimed.

Date of Government Version: 09/14/2021
Date Data Arrived at EDR: 09/15/2021
Date Made Active in Reports: 12/15/2021
Number of Days to Update: 91

Source: Department of Interior
Telephone: 202-208-2609
Last EDR Contact: 03/04/2022
Next Scheduled EDR Contact: 06/20/2022
Data Release Frequency: Quarterly

FINDS: Facility Index System/Facility Registry System

Facility Index System. FINDS contains both facility information and 'pointers' to other sources that contain more detail. EDR includes the following FINDS databases in this report: PCS (Permit Compliance System), AIRS (Aerometric Information Retrieval System), DOCKET (Enforcement Docket used to manage and track information on civil judicial enforcement cases for all environmental statutes), FURS (Federal Underground Injection Control), C-DOCKET (Criminal Docket System used to track criminal enforcement actions for all environmental statutes), FFIS (Federal Facilities Information System), STATE (State Environmental Laws and Statutes), and PADS (PCB Activity Data System).

Date of Government Version: 11/04/2021
Date Data Arrived at EDR: 11/22/2021
Date Made Active in Reports: 02/25/2022
Number of Days to Update: 95

Source: EPA
Telephone: (415) 947-8000
Last EDR Contact: 02/28/2022
Next Scheduled EDR Contact: 06/13/2022
Data Release Frequency: Quarterly

UXO: Unexploded Ordnance Sites

A listing of unexploded ordnance site locations

Date of Government Version: 12/31/2020
Date Data Arrived at EDR: 01/11/2022
Date Made Active in Reports: 02/14/2022
Number of Days to Update: 34

Source: Department of Defense
Telephone: 703-704-1564
Last EDR Contact: 01/11/2022
Next Scheduled EDR Contact: 04/25/2022
Data Release Frequency: Varies

GOVERNMENT RECORDS SEARCHED / DATA CURRENCY TRACKING

ECHO: Enforcement & Compliance History Information

ECHO provides integrated compliance and enforcement information for about 800,000 regulated facilities nationwide.

Date of Government Version: 01/01/2022	Source: Environmental Protection Agency
Date Data Arrived at EDR: 01/04/2022	Telephone: 202-564-2280
Date Made Active in Reports: 01/10/2022	Last EDR Contact: 01/04/2022
Number of Days to Update: 6	Next Scheduled EDR Contact: 04/18/2022
	Data Release Frequency: Quarterly

DOCKET HWC: Hazardous Waste Compliance Docket Listing

A complete list of the Federal Agency Hazardous Waste Compliance Docket Facilities.

Date of Government Version: 05/06/2021	Source: Environmental Protection Agency
Date Data Arrived at EDR: 05/21/2021	Telephone: 202-564-0527
Date Made Active in Reports: 08/11/2021	Last EDR Contact: 02/22/2022
Number of Days to Update: 82	Next Scheduled EDR Contact: 06/06/2022
	Data Release Frequency: Varies

FUELS PROGRAM: EPA Fuels Program Registered Listing

This listing includes facilities that are registered under the Part 80 (Code of Federal Regulations) EPA Fuels Programs. All companies now are required to submit new and updated registrations.

Date of Government Version: 11/15/2021	Source: EPA
Date Data Arrived at EDR: 11/15/2021	Telephone: 800-385-6164
Date Made Active in Reports: 02/01/2022	Last EDR Contact: 02/17/2022
Number of Days to Update: 78	Next Scheduled EDR Contact: 05/30/2022
	Data Release Frequency: Quarterly

CA BOND EXP. PLAN: Bond Expenditure Plan

Department of Health Services developed a site-specific expenditure plan as the basis for an appropriation of Hazardous Substance Cleanup Bond Act funds. It is not updated.

Date of Government Version: 01/01/1989	Source: Department of Health Services
Date Data Arrived at EDR: 07/27/1994	Telephone: 916-255-2118
Date Made Active in Reports: 08/02/1994	Last EDR Contact: 05/31/1994
Number of Days to Update: 6	Next Scheduled EDR Contact: N/A
	Data Release Frequency: No Update Planned

CORTESE: "Cortese" Hazardous Waste & Substances Sites List

The sites for the list are designated by the State Water Resource Control Board (LUST), the Integrated Waste Board (SWF/LS), and the Department of Toxic Substances Control (Cal-Sites).

Date of Government Version: 12/16/2021	Source: CAL EPA/Office of Emergency Information
Date Data Arrived at EDR: 12/16/2021	Telephone: 916-323-3400
Date Made Active in Reports: 03/03/2022	Last EDR Contact: 12/16/2021
Number of Days to Update: 77	Next Scheduled EDR Contact: 04/04/2022
	Data Release Frequency: Quarterly

CUPA LIVERMORE-PLEASANTON: CUPA Facility Listing

list of facilities associated with the various CUPA programs in Livermore-Pleasanton

Date of Government Version: 05/01/2019	Source: Livermore-Pleasanton Fire Department
Date Data Arrived at EDR: 05/14/2019	Telephone: 925-454-2361
Date Made Active in Reports: 07/17/2019	Last EDR Contact: 02/08/2022
Number of Days to Update: 64	Next Scheduled EDR Contact: 05/23/2022
	Data Release Frequency: Varies

DRYCLEANERS: Cleaner Facilities

A list of drycleaner related facilities that have EPA ID numbers. These are facilities with certain SIC codes: power laundries, family and commercial; garment pressing and cleaner's agents; linen supply; coin-operated laundries and cleaning; drycleaning plants, except rugs; carpet and upholster cleaning; industrial launderers; laundry and garment services.

GOVERNMENT RECORDS SEARCHED / DATA CURRENCY TRACKING

Date of Government Version: 08/27/2021
Date Data Arrived at EDR: 09/01/2021
Date Made Active in Reports: 11/19/2021
Number of Days to Update: 79

Source: Department of Toxic Substance Control
Telephone: 916-327-4498
Last EDR Contact: 02/07/2022
Next Scheduled EDR Contact: 06/13/2022
Data Release Frequency: Annually

DRYCLEAN AVAQMD: Antelope Valley Air Quality Management District Drycleaner Listing
A listing of dry cleaners in the Antelope Valley Air Quality Management District.

Date of Government Version: 11/29/2021
Date Data Arrived at EDR: 11/29/2021
Date Made Active in Reports: 02/14/2022
Number of Days to Update: 77

Source: Antelope Valley Air Quality Management District
Telephone: 661-723-8070
Last EDR Contact: 02/24/2022
Next Scheduled EDR Contact: 06/13/2022
Data Release Frequency: Varies

DRYCLEAN SOUTH COAST: South Coast Air Quality Management District Drycleaner Listing
A listing of dry cleaners in the South Coast Air Quality Management District

Date of Government Version: 11/17/2021
Date Data Arrived at EDR: 11/18/2021
Date Made Active in Reports: 02/07/2022
Number of Days to Update: 81

Source: South Coast Air Quality Management District
Telephone: 909-396-3211
Last EDR Contact: 02/17/2022
Next Scheduled EDR Contact: 06/06/2022
Data Release Frequency: Varies

EMI: Emissions Inventory Data

Toxics and criteria pollutant emissions data collected by the ARB and local air pollution agencies.

Date of Government Version: 12/31/2019
Date Data Arrived at EDR: 06/10/2021
Date Made Active in Reports: 08/27/2021
Number of Days to Update: 78

Source: California Air Resources Board
Telephone: 916-322-2990
Last EDR Contact: 12/17/2021
Next Scheduled EDR Contact: 03/28/2022
Data Release Frequency: Varies

ENF: Enforcement Action Listing

A listing of Water Board Enforcement Actions. Formal is everything except Oral/Verbal Communication, Notice of Violation, Expedited Payment Letter, and Staff Enforcement Letter.

Date of Government Version: 11/10/2021
Date Data Arrived at EDR: 11/11/2021
Date Made Active in Reports: 02/03/2022
Number of Days to Update: 84

Source: State Water Resources Control Board
Telephone: 916-445-9379
Last EDR Contact: 03/03/2022
Next Scheduled EDR Contact: 05/02/2022
Data Release Frequency: Varies

Financial Assurance 1: Financial Assurance Information Listing
Financial Assurance information

Date of Government Version: 10/05/2021
Date Data Arrived at EDR: 10/06/2021
Date Made Active in Reports: 12/29/2021
Number of Days to Update: 84

Source: Department of Toxic Substances Control
Telephone: 916-255-3628
Last EDR Contact: 01/13/2022
Next Scheduled EDR Contact: 05/02/2022
Data Release Frequency: Varies

Financial Assurance 2: Financial Assurance Information Listing

A listing of financial assurance information for solid waste facilities. Financial assurance is intended to ensure that resources are available to pay for the cost of closure, post-closure care, and corrective measures if the owner or operator of a regulated facility is unable or unwilling to pay.

Date of Government Version: 11/18/2021
Date Data Arrived at EDR: 11/19/2021
Date Made Active in Reports: 02/07/2022
Number of Days to Update: 80

Source: California Integrated Waste Management Board
Telephone: 916-341-6066
Last EDR Contact: 02/17/2022
Next Scheduled EDR Contact: 05/23/2022
Data Release Frequency: Varies

GOVERNMENT RECORDS SEARCHED / DATA CURRENCY TRACKING

HAZNET: Facility and Manifest Data

Facility and Manifest Data. The data is extracted from the copies of hazardous waste manifests received each year by the DTSC. The annual volume of manifests is typically 700,000 - 1,000,000 annually, representing approximately 350,000 - 500,000 shipments. Data are from the manifests submitted without correction, and therefore many contain some invalid values for data elements such as generator ID, TSD ID, waste category, and disposal method. This database begins with calendar year 1993.

Date of Government Version: 12/31/2019	Source: California Environmental Protection Agency
Date Data Arrived at EDR: 04/15/2020	Telephone: 916-255-1136
Date Made Active in Reports: 07/02/2020	Last EDR Contact: 01/07/2022
Number of Days to Update: 78	Next Scheduled EDR Contact: 04/18/2022
	Data Release Frequency: Annually

ICE: ICE

Contains data pertaining to the Permitted Facilities with Inspections / Enforcements sites tracked in Envirostor.

Date of Government Version: 11/15/2021	Source: Department of Toxic Substances Control
Date Data Arrived at EDR: 11/15/2021	Telephone: 877-786-9427
Date Made Active in Reports: 02/03/2022	Last EDR Contact: 02/15/2022
Number of Days to Update: 80	Next Scheduled EDR Contact: 05/30/2022
	Data Release Frequency: Quarterly

HIST CORTESE: Hazardous Waste & Substance Site List

The sites for the list are designated by the State Water Resource Control Board [LUST], the Integrated Waste Board [SWF/LS], and the Department of Toxic Substances Control [CALSITES]. This listing is no longer updated by the state agency.

Date of Government Version: 04/01/2001	Source: Department of Toxic Substances Control
Date Data Arrived at EDR: 01/22/2009	Telephone: 916-323-3400
Date Made Active in Reports: 04/08/2009	Last EDR Contact: 01/22/2009
Number of Days to Update: 76	Next Scheduled EDR Contact: N/A
	Data Release Frequency: No Update Planned

HWP: EnviroStor Permitted Facilities Listing

Detailed information on permitted hazardous waste facilities and corrective action ("cleanups") tracked in EnviroStor.

Date of Government Version: 11/15/2021	Source: Department of Toxic Substances Control
Date Data Arrived at EDR: 11/15/2021	Telephone: 916-323-3400
Date Made Active in Reports: 02/03/2022	Last EDR Contact: 02/15/2022
Number of Days to Update: 80	Next Scheduled EDR Contact: 05/30/2022
	Data Release Frequency: Quarterly

HWT: Registered Hazardous Waste Transporter Database

A listing of hazardous waste transporters. In California, unless specifically exempted, it is unlawful for any person to transport hazardous wastes unless the person holds a valid registration issued by DTSC. A hazardous waste transporter registration is valid for one year and is assigned a unique registration number.

Date of Government Version: 10/04/2021	Source: Department of Toxic Substances Control
Date Data Arrived at EDR: 10/05/2021	Telephone: 916-440-7145
Date Made Active in Reports: 12/22/2021	Last EDR Contact: 01/04/2022
Number of Days to Update: 78	Next Scheduled EDR Contact: 04/18/2022
	Data Release Frequency: Quarterly

MINES: Mines Site Location Listing

A listing of mine site locations from the Office of Mine Reclamation.

Date of Government Version: 12/06/2021	Source: Department of Conservation
Date Data Arrived at EDR: 12/07/2021	Telephone: 916-322-1080
Date Made Active in Reports: 02/23/2022	Last EDR Contact: 03/08/2022
Number of Days to Update: 78	Next Scheduled EDR Contact: 06/20/2022
	Data Release Frequency: Quarterly

GOVERNMENT RECORDS SEARCHED / DATA CURRENCY TRACKING

MWMP: Medical Waste Management Program Listing

The Medical Waste Management Program (MWMP) ensures the proper handling and disposal of medical waste by permitting and inspecting medical waste Offsite Treatment Facilities (PDF) and Transfer Stations (PDF) throughout the state. MWMP also oversees all Medical Waste Transporters.

Date of Government Version: 11/18/2021	Source: Department of Public Health
Date Data Arrived at EDR: 11/30/2021	Telephone: 916-558-1784
Date Made Active in Reports: 02/17/2022	Last EDR Contact: 02/28/2022
Number of Days to Update: 79	Next Scheduled EDR Contact: 06/13/2022
	Data Release Frequency: Varies

NPDES: NPDES Permits Listing

A listing of NPDES permits, including stormwater.

Date of Government Version: 11/09/2021	Source: State Water Resources Control Board
Date Data Arrived at EDR: 11/09/2021	Telephone: 916-445-9379
Date Made Active in Reports: 01/27/2022	Last EDR Contact: 02/08/2022
Number of Days to Update: 79	Next Scheduled EDR Contact: 05/23/2022
	Data Release Frequency: Quarterly

PEST LIC: Pesticide Regulation Licenses Listing

A listing of licenses and certificates issued by the Department of Pesticide Regulation. The DPR issues licenses and/or certificates to: Persons and businesses that apply or sell pesticides; Pest control dealers and brokers; Persons who advise on agricultural pesticide applications.

Date of Government Version: 11/30/2021	Source: Department of Pesticide Regulation
Date Data Arrived at EDR: 11/30/2021	Telephone: 916-445-4038
Date Made Active in Reports: 02/17/2022	Last EDR Contact: 02/28/2022
Number of Days to Update: 79	Next Scheduled EDR Contact: 06/13/2022
	Data Release Frequency: Quarterly

PROC: Certified Processors Database

A listing of certified processors.

Date of Government Version: 11/29/2021	Source: Department of Conservation
Date Data Arrived at EDR: 11/29/2021	Telephone: 916-323-3836
Date Made Active in Reports: 02/11/2022	Last EDR Contact: 03/08/2022
Number of Days to Update: 74	Next Scheduled EDR Contact: 06/20/2022
	Data Release Frequency: Quarterly

NOTIFY 65: Proposition 65 Records

Listings of all Proposition 65 incidents reported to counties by the State Water Resources Control Board and the Regional Water Quality Control Board. This database is no longer updated by the reporting agency.

Date of Government Version: 12/13/2021	Source: State Water Resources Control Board
Date Data Arrived at EDR: 12/14/2021	Telephone: 916-445-3846
Date Made Active in Reports: 03/03/2022	Last EDR Contact: 12/08/2021
Number of Days to Update: 79	Next Scheduled EDR Contact: 03/28/2022
	Data Release Frequency: No Update Planned

UIC: UIC Listing

A listing of wells identified as underground injection wells, in the California Oil and Gas Wells database.

Date of Government Version: 12/03/2021	Source: Department of Conservation
Date Data Arrived at EDR: 12/07/2021	Telephone: 916-445-2408
Date Made Active in Reports: 02/24/2022	Last EDR Contact: 03/08/2022
Number of Days to Update: 79	Next Scheduled EDR Contact: 06/20/2022
	Data Release Frequency: Varies

GOVERNMENT RECORDS SEARCHED / DATA CURRENCY TRACKING

UIC GEO: Underground Injection Control Sites (GEOTRACKER)

Underground control injection sites

Date of Government Version: 12/06/2021
Date Data Arrived at EDR: 12/07/2021
Date Made Active in Reports: 02/23/2022
Number of Days to Update: 78

Source: State Water Resource Control Board
Telephone: 866-480-1028
Last EDR Contact: 03/08/2022
Next Scheduled EDR Contact: 06/20/2022
Data Release Frequency: Varies

WASTEWATER PITS: Oil Wastewater Pits Listing

Water officials discovered that oil producers have been dumping chemical-laden wastewater into hundreds of unlined pits that are operating without proper permits. Inspections completed by the Central Valley Regional Water Quality Control Board revealed the existence of previously unidentified waste sites. The water boards review found that more than one-third of the region's active disposal pits are operating without permission.

Date of Government Version: 02/11/2021
Date Data Arrived at EDR: 07/01/2021
Date Made Active in Reports: 09/29/2021
Number of Days to Update: 90

Source: RWQCB, Central Valley Region
Telephone: 559-445-5577
Last EDR Contact: 01/07/2022
Next Scheduled EDR Contact: 04/18/2022
Data Release Frequency: Varies

WDS: Waste Discharge System

Sites which have been issued waste discharge requirements.

Date of Government Version: 06/19/2007
Date Data Arrived at EDR: 06/20/2007
Date Made Active in Reports: 06/29/2007
Number of Days to Update: 9

Source: State Water Resources Control Board
Telephone: 916-341-5227
Last EDR Contact: 02/11/2022
Next Scheduled EDR Contact: 05/30/2022
Data Release Frequency: No Update Planned

WIP: Well Investigation Program Case List

Well Investigation Program case in the San Gabriel and San Fernando Valley area.

Date of Government Version: 07/03/2009
Date Data Arrived at EDR: 07/21/2009
Date Made Active in Reports: 08/03/2009
Number of Days to Update: 13

Source: Los Angeles Water Quality Control Board
Telephone: 213-576-6726
Last EDR Contact: 12/14/2021
Next Scheduled EDR Contact: 04/04/2022
Data Release Frequency: No Update Planned

MILITARY PRIV SITES: Military Privatized Sites (GEOTRACKER)

Military privatized sites

Date of Government Version: 12/06/2021
Date Data Arrived at EDR: 12/07/2021
Date Made Active in Reports: 02/23/2022
Number of Days to Update: 78

Source: State Water Resources Control Board
Telephone: 866-480-1028
Last EDR Contact: 03/08/2022
Next Scheduled EDR Contact: 06/20/2022
Data Release Frequency: Varies

PROJECT: Project Sites (GEOTRACKER)

Projects sites

Date of Government Version: 12/06/2021
Date Data Arrived at EDR: 12/07/2021
Date Made Active in Reports: 02/23/2022
Number of Days to Update: 78

Source: State Water Resources Control Board
Telephone: 866-480-1028
Last EDR Contact: 03/08/2022
Next Scheduled EDR Contact: 06/20/2022
Data Release Frequency: Varies

WDR: Waste Discharge Requirements Listing

In general, the Waste Discharge Requirements (WDRs) Program (sometimes also referred to as the "Non Chapter 15 (Non 15) Program") regulates point discharges that are exempt pursuant to Subsection 20090 of Title 27 and not subject to the Federal Water Pollution Control Act. Exemptions from Title 27 may be granted for nine categories of discharges (e.g., sewage, wastewater, etc.) that meet, and continue to meet, the preconditions listed for each specific exemption. The scope of the WDRs Program also includes the discharge of wastes classified as inert, pursuant to section 20230 of Title 27.

GOVERNMENT RECORDS SEARCHED / DATA CURRENCY TRACKING

Date of Government Version: 12/06/2021
Date Data Arrived at EDR: 12/07/2021
Date Made Active in Reports: 02/23/2022
Number of Days to Update: 78

Source: State Water Resources Control Board
Telephone: 916-341-5810
Last EDR Contact: 03/08/2022
Next Scheduled EDR Contact: 06/20/2022
Data Release Frequency: Quarterly

CIWQS: California Integrated Water Quality System

The California Integrated Water Quality System (CIWQS) is a computer system used by the State and Regional Water Quality Control Boards to track information about places of environmental interest, manage permits and other orders, track inspections, and manage violations and enforcement activities.

Date of Government Version: 11/30/2021
Date Data Arrived at EDR: 11/30/2021
Date Made Active in Reports: 02/16/2022
Number of Days to Update: 78

Source: State Water Resources Control Board
Telephone: 866-794-4977
Last EDR Contact: 02/28/2022
Next Scheduled EDR Contact: 06/13/2022
Data Release Frequency: Varies

CERS: CalEPA Regulated Site Portal Data

The CalEPA Regulated Site Portal database combines data about environmentally regulated sites and facilities in California into a single database. It combines data from a variety of state and federal databases, and provides an overview of regulated activities across the spectrum of environmental programs for any given location in California. These activities include hazardous materials and waste, state and federal cleanups, impacted ground and surface waters, and toxic materials

Date of Government Version: 10/18/2021
Date Data Arrived at EDR: 10/19/2021
Date Made Active in Reports: 01/12/2022
Number of Days to Update: 85

Source: California Environmental Protection Agency
Telephone: 916-323-2514
Last EDR Contact: 01/19/2022
Next Scheduled EDR Contact: 05/02/2022
Data Release Frequency: Varies

NON-CASE INFO: Non-Case Information Sites (GEOTRACKER)

Non-Case Information sites

Date of Government Version: 12/06/2021
Date Data Arrived at EDR: 12/07/2021
Date Made Active in Reports: 02/23/2022
Number of Days to Update: 78

Source: State Water Resources Control Board
Telephone: 866-480-1028
Last EDR Contact: 03/08/2022
Next Scheduled EDR Contact: 06/20/2022
Data Release Frequency: Varies

OTHER OIL GAS: Other Oil & Gas Projects Sites (GEOTRACKER)

Other Oil & Gas Projects sites

Date of Government Version: 12/06/2021
Date Data Arrived at EDR: 12/07/2021
Date Made Active in Reports: 02/23/2022
Number of Days to Update: 78

Source: State Water Resources Control Board
Telephone: 866-480-1028
Last EDR Contact: 03/08/2022
Next Scheduled EDR Contact: 06/20/2022
Data Release Frequency: Varies

PROD WATER PONDS: Produced Water Ponds Sites (GEOTRACKER)

Produced water ponds sites

Date of Government Version: 12/06/2021
Date Data Arrived at EDR: 12/07/2021
Date Made Active in Reports: 02/23/2022
Number of Days to Update: 78

Source: State Water Resources Control Board
Telephone: 866-480-1028
Last EDR Contact: 03/08/2022
Next Scheduled EDR Contact: 06/20/2022
Data Release Frequency: Varies

SAMPLING POINT: Sampling Point ? Public Sites (GEOTRACKER)

Sampling point - public sites

GOVERNMENT RECORDS SEARCHED / DATA CURRENCY TRACKING

Date of Government Version: 12/06/2021
Date Data Arrived at EDR: 12/07/2021
Date Made Active in Reports: 02/23/2022
Number of Days to Update: 78

Source: State Water Resources Control Board
Telephone: 866-480-1028
Last EDR Contact: 03/08/2022
Next Scheduled EDR Contact: 06/20/2022
Data Release Frequency: Varies

WELL STIM PROJ: Well Stimulation Project (GEOTRACKER)

Includes areas of groundwater monitoring plans, a depiction of the monitoring network, and the facilities, boundaries, and subsurface characteristics of the oilfield and the features (oil and gas wells, produced water ponds, UIC wells, water supply wells, etc?) being monitored

Date of Government Version: 12/06/2021
Date Data Arrived at EDR: 12/07/2021
Date Made Active in Reports: 02/23/2022
Number of Days to Update: 78

Source: State Water Resources Control Board
Telephone: 866-480-1028
Last EDR Contact: 03/08/2022
Next Scheduled EDR Contact: 06/20/2022
Data Release Frequency: Varies

PCS: Permit Compliance System

PCS is a computerized management information system that contains data on National Pollutant Discharge Elimination System (NPDES) permit holding facilities. PCS tracks the permit, compliance, and enforcement status of NPDES facilities.

Date of Government Version: 07/14/2011
Date Data Arrived at EDR: 08/05/2011
Date Made Active in Reports: 09/29/2011
Number of Days to Update: 55

Source: EPA, Office of Water
Telephone: 202-564-2496
Last EDR Contact: 12/29/2021
Next Scheduled EDR Contact: 04/18/2022
Data Release Frequency: Semi-Annually

PCS INACTIVE: Listing of Inactive PCS Permits

An inactive permit is a facility that has shut down or is no longer discharging.

Date of Government Version: 11/05/2014
Date Data Arrived at EDR: 01/06/2015
Date Made Active in Reports: 05/06/2015
Number of Days to Update: 120

Source: EPA
Telephone: 202-564-2496
Last EDR Contact: 12/29/2021
Next Scheduled EDR Contact: 04/18/2022
Data Release Frequency: Semi-Annually

MINES MRDS: Mineral Resources Data System Mineral Resources Data System

Date of Government Version: 04/06/2018
Date Data Arrived at EDR: 10/21/2019
Date Made Active in Reports: 10/24/2019
Number of Days to Update: 3

Source: USGS
Telephone: 703-648-6533
Last EDR Contact: 02/24/2022
Next Scheduled EDR Contact: 06/06/2022
Data Release Frequency: Varies

HWTS: Hazardous Waste Tracking System

DTSC maintains the Hazardous Waste Tracking System that stores ID number information since the early 1980s and manifest data since 1993. The system collects both manifest copies from the generator and destination facility.

Date of Government Version: 07/13/2021
Date Data Arrived at EDR: 07/14/2021
Date Made Active in Reports: 10/06/2021
Number of Days to Update: 84

Source: Department of Toxic Substances Control
Telephone: 916-324-2444
Last EDR Contact: 01/28/2022
Next Scheduled EDR Contact: 04/18/2022
Data Release Frequency: Varies

PCS ENF: Enforcement data

No description is available for this data

GOVERNMENT RECORDS SEARCHED / DATA CURRENCY TRACKING

Date of Government Version: 12/31/2014
Date Data Arrived at EDR: 02/05/2015
Date Made Active in Reports: 03/06/2015
Number of Days to Update: 29

Source: EPA
Telephone: 202-564-2497
Last EDR Contact: 12/29/2021
Next Scheduled EDR Contact: 04/18/2022
Data Release Frequency: Varies

EDR HIGH RISK HISTORICAL RECORDS

EDR Exclusive Records

EDR MGP: EDR Proprietary Manufactured Gas Plants

The EDR Proprietary Manufactured Gas Plant Database includes records of coal gas plants (manufactured gas plants) compiled by EDR's researchers. Manufactured gas sites were used in the United States from the 1800's to 1950's to produce a gas that could be distributed and used as fuel. These plants used whale oil, rosin, coal, or a mixture of coal, oil, and water that also produced a significant amount of waste. Many of the byproducts of the gas production, such as coal tar (oily waste containing volatile and non-volatile chemicals), sludges, oils and other compounds are potentially hazardous to human health and the environment. The byproduct from this process was frequently disposed of directly at the plant site and can remain or spread slowly, serving as a continuous source of soil and groundwater contamination.

Date of Government Version: N/A
Date Data Arrived at EDR: N/A
Date Made Active in Reports: N/A
Number of Days to Update: N/A

Source: EDR, Inc.
Telephone: N/A
Last EDR Contact: N/A
Next Scheduled EDR Contact: N/A
Data Release Frequency: No Update Planned

EDR Hist Auto: EDR Exclusive Historical Auto Stations

EDR has searched selected national collections of business directories and has collected listings of potential gas station/filling station/service station sites that were available to EDR researchers. EDR's review was limited to those categories of sources that might, in EDR's opinion, include gas station/filling station/service station establishments. The categories reviewed included, but were not limited to gas, gas station, gasoline station, filling station, auto, automobile repair, auto service station, service station, etc. This database falls within a category of information EDR classifies as "High Risk Historical Records", or HRHR. EDR's HRHR effort presents unique and sometimes proprietary data about past sites and operations that typically create environmental concerns, but may not show up in current government records searches.

Date of Government Version: N/A
Date Data Arrived at EDR: N/A
Date Made Active in Reports: N/A
Number of Days to Update: N/A

Source: EDR, Inc.
Telephone: N/A
Last EDR Contact: N/A
Next Scheduled EDR Contact: N/A
Data Release Frequency: Varies

EDR Hist Cleaner: EDR Exclusive Historical Cleaners

EDR has searched selected national collections of business directories and has collected listings of potential dry cleaner sites that were available to EDR researchers. EDR's review was limited to those categories of sources that might, in EDR's opinion, include dry cleaning establishments. The categories reviewed included, but were not limited to dry cleaners, cleaners, laundry, laundromat, cleaning/laundry, wash & dry etc. This database falls within a category of information EDR classifies as "High Risk Historical Records", or HRHR. EDR's HRHR effort presents unique and sometimes proprietary data about past sites and operations that typically create environmental concerns, but may not show up in current government records searches.

Date of Government Version: N/A
Date Data Arrived at EDR: N/A
Date Made Active in Reports: N/A
Number of Days to Update: N/A

Source: EDR, Inc.
Telephone: N/A
Last EDR Contact: N/A
Next Scheduled EDR Contact: N/A
Data Release Frequency: Varies

EDR RECOVERED GOVERNMENT ARCHIVES

Exclusive Recovered Govt. Archives

GOVERNMENT RECORDS SEARCHED / DATA CURRENCY TRACKING

RGA LF: Recovered Government Archive Solid Waste Facilities List

The EDR Recovered Government Archive Landfill database provides a list of landfills derived from historical databases and includes many records that no longer appear in current government lists. Compiled from Records formerly available from the Department of Resources Recycling and Recovery in California.

Date of Government Version: N/A	Source: Department of Resources Recycling and Recovery
Date Data Arrived at EDR: 07/01/2013	Telephone: N/A
Date Made Active in Reports: 01/13/2014	Last EDR Contact: 06/01/2012
Number of Days to Update: 196	Next Scheduled EDR Contact: N/A
	Data Release Frequency: Varies

RGA LUST: Recovered Government Archive Leaking Underground Storage Tank

The EDR Recovered Government Archive Leaking Underground Storage Tank database provides a list of LUST incidents derived from historical databases and includes many records that no longer appear in current government lists. Compiled from Records formerly available from the State Water Resources Control Board in California.

Date of Government Version: N/A	Source: State Water Resources Control Board
Date Data Arrived at EDR: 07/01/2013	Telephone: N/A
Date Made Active in Reports: 12/30/2013	Last EDR Contact: 06/01/2012
Number of Days to Update: 182	Next Scheduled EDR Contact: N/A
	Data Release Frequency: Varies

COUNTY RECORDS

ALAMEDA COUNTY:

CS ALAMEDA: Contaminated Sites

A listing of contaminated sites overseen by the Toxic Release Program (oil and groundwater contamination from chemical releases and spills) and the Leaking Underground Storage Tank Program (soil and ground water contamination from leaking petroleum USTs).

Date of Government Version: 01/09/2019	Source: Alameda County Environmental Health Services
Date Data Arrived at EDR: 01/11/2019	Telephone: 510-567-6700
Date Made Active in Reports: 03/05/2019	Last EDR Contact: 12/28/2021
Number of Days to Update: 53	Next Scheduled EDR Contact: 04/18/2022
	Data Release Frequency: Semi-Annually

UST ALAMEDA: Underground Tanks

Underground storage tank sites located in Alameda county.

Date of Government Version: 09/30/2021	Source: Alameda County Environmental Health Services
Date Data Arrived at EDR: 10/01/2021	Telephone: 510-567-6700
Date Made Active in Reports: 12/15/2021	Last EDR Contact: 12/28/2021
Number of Days to Update: 75	Next Scheduled EDR Contact: 04/18/2022
	Data Release Frequency: Semi-Annually

AMADOR COUNTY:

CUPA AMADOR: CUPA Facility List

Cupa Facility List

Date of Government Version: 11/01/2021	Source: Amador County Environmental Health
Date Data Arrived at EDR: 11/02/2021	Telephone: 209-223-6439
Date Made Active in Reports: 01/24/2022	Last EDR Contact: 01/28/2022
Number of Days to Update: 83	Next Scheduled EDR Contact: 05/16/2022
	Data Release Frequency: Varies

BUTTE COUNTY:

GOVERNMENT RECORDS SEARCHED / DATA CURRENCY TRACKING

CUPA BUTTE: CUPA Facility Listing
Cupa facility list.

Date of Government Version: 04/21/2017
Date Data Arrived at EDR: 04/25/2017
Date Made Active in Reports: 08/09/2017
Number of Days to Update: 106

Source: Public Health Department
Telephone: 530-538-7149
Last EDR Contact: 12/28/2021
Next Scheduled EDR Contact: 04/18/2022
Data Release Frequency: No Update Planned

CALVERAS COUNTY:

CUPA CALVERAS: CUPA Facility Listing
Cupa Facility Listing

Date of Government Version: 09/15/2021
Date Data Arrived at EDR: 09/16/2021
Date Made Active in Reports: 12/09/2021
Number of Days to Update: 84

Source: Calveras County Environmental Health
Telephone: 209-754-6399
Last EDR Contact: 12/28/2021
Next Scheduled EDR Contact: 04/04/2022
Data Release Frequency: Quarterly

COLUSA COUNTY:

CUPA COLUSA: CUPA Facility List
Cupa facility list.

Date of Government Version: 04/06/2020
Date Data Arrived at EDR: 04/23/2020
Date Made Active in Reports: 07/10/2020
Number of Days to Update: 78

Source: Health & Human Services
Telephone: 530-458-0396
Last EDR Contact: 01/28/2022
Next Scheduled EDR Contact: 05/16/2022
Data Release Frequency: Semi-Annually

CONTRA COSTA COUNTY:

SL CONTRA COSTA: Site List

List includes sites from the underground tank, hazardous waste generator and business plan/2185 programs.

Date of Government Version: 10/22/2021
Date Data Arrived at EDR: 10/26/2021
Date Made Active in Reports: 01/19/2022
Number of Days to Update: 85

Source: Contra Costa Health Services Department
Telephone: 925-646-2286
Last EDR Contact: 01/24/2022
Next Scheduled EDR Contact: 05/09/2022
Data Release Frequency: Semi-Annually

DEL NORTE COUNTY:

CUPA DEL NORTE: CUPA Facility List
Cupa Facility list

Date of Government Version: 10/01/2021
Date Data Arrived at EDR: 11/02/2021
Date Made Active in Reports: 01/24/2022
Number of Days to Update: 83

Source: Del Norte County Environmental Health Division
Telephone: 707-465-0426
Last EDR Contact: 01/24/2022
Next Scheduled EDR Contact: 05/09/2022
Data Release Frequency: Varies

EL DORADO COUNTY:

GOVERNMENT RECORDS SEARCHED / DATA CURRENCY TRACKING

CUPA EL DORADO: CUPA Facility List CUPA facility list.

Date of Government Version: 11/30/2021
Date Data Arrived at EDR: 12/01/2021
Date Made Active in Reports: 02/16/2022
Number of Days to Update: 77

Source: El Dorado County Environmental Management Department
Telephone: 530-621-6623
Last EDR Contact: 02/07/2022
Next Scheduled EDR Contact: 05/09/2022
Data Release Frequency: Varies

FRESNO COUNTY:

CUPA FRESNO: CUPA Resources List

Certified Unified Program Agency. CUPA's are responsible for implementing a unified hazardous materials and hazardous waste management regulatory program. The agency provides oversight of businesses that deal with hazardous materials, operate underground storage tanks or aboveground storage tanks.

Date of Government Version: 06/28/2021
Date Data Arrived at EDR: 12/21/2021
Date Made Active in Reports: 03/03/2022
Number of Days to Update: 72

Source: Dept. of Community Health
Telephone: 559-445-3271
Last EDR Contact: 12/21/2021
Next Scheduled EDR Contact: 04/11/2022
Data Release Frequency: Semi-Annually

GLENN COUNTY:

CUPA GLENN: CUPA Facility List Cupa facility list

Date of Government Version: 01/22/2018
Date Data Arrived at EDR: 01/24/2018
Date Made Active in Reports: 03/14/2018
Number of Days to Update: 49

Source: Glenn County Air Pollution Control District
Telephone: 830-934-6500
Last EDR Contact: 01/13/2022
Next Scheduled EDR Contact: 05/02/2022
Data Release Frequency: No Update Planned

HUMBOLDT COUNTY:

CUPA HUMBOLDT: CUPA Facility List CUPA facility list.

Date of Government Version: 08/12/2021
Date Data Arrived at EDR: 08/12/2021
Date Made Active in Reports: 11/08/2021
Number of Days to Update: 88

Source: Humboldt County Environmental Health
Telephone: N/A
Last EDR Contact: 02/11/2022
Next Scheduled EDR Contact: 05/30/2022
Data Release Frequency: Semi-Annually

IMPERIAL COUNTY:

CUPA IMPERIAL: CUPA Facility List Cupa facility list.

Date of Government Version: 10/18/2021
Date Data Arrived at EDR: 10/20/2021
Date Made Active in Reports: 01/12/2022
Number of Days to Update: 84

Source: San Diego Border Field Office
Telephone: 760-339-2777
Last EDR Contact: 01/13/2022
Next Scheduled EDR Contact: 05/02/2022
Data Release Frequency: Varies

INYO COUNTY:

GOVERNMENT RECORDS SEARCHED / DATA CURRENCY TRACKING

CUPA INYO: CUPA Facility List Cupa facility list.

Date of Government Version: 04/02/2018
Date Data Arrived at EDR: 04/03/2018
Date Made Active in Reports: 06/14/2018
Number of Days to Update: 72

Source: Inyo County Environmental Health Services
Telephone: 760-878-0238
Last EDR Contact: 02/11/2022
Next Scheduled EDR Contact: 05/30/2022
Data Release Frequency: Varies

KERN COUNTY:

CUPA KERN: CUPA Facility List

A listing of sites included in the Kern County Hazardous Material Business Plan.

Date of Government Version: 11/10/2021
Date Data Arrived at EDR: 11/12/2021
Date Made Active in Reports: 02/02/2022
Number of Days to Update: 82

Source: Kern County Public Health
Telephone: 661-321-3000
Last EDR Contact: 01/28/2022
Next Scheduled EDR Contact: 05/16/2022
Data Release Frequency: Varies

UST KERN: Underground Storage Tank Sites & Tank Listing Kern County Sites and Tanks Listing.

Date of Government Version: 11/10/2021
Date Data Arrived at EDR: 11/12/2021
Date Made Active in Reports: 02/02/2022
Number of Days to Update: 82

Source: Kern County Environment Health Services Department
Telephone: 661-862-8700
Last EDR Contact: 01/28/2022
Next Scheduled EDR Contact: 05/16/2022
Data Release Frequency: Quarterly

KINGS COUNTY:

CUPA KINGS: CUPA Facility List

A listing of sites included in the county's Certified Unified Program Agency database. California's Secretary for Environmental Protection established the unified hazardous materials and hazardous waste regulatory program as required by chapter 6.11 of the California Health and Safety Code. The Unified Program consolidates the administration, permits, inspections, and enforcement activities.

Date of Government Version: 12/03/2020
Date Data Arrived at EDR: 01/26/2021
Date Made Active in Reports: 04/14/2021
Number of Days to Update: 78

Source: Kings County Department of Public Health
Telephone: 559-584-1411
Last EDR Contact: 02/24/2022
Next Scheduled EDR Contact: 05/30/2022
Data Release Frequency: Varies

LAKE COUNTY:

CUPA LAKE: CUPA Facility List

Cupa facility list

Date of Government Version: 11/04/2021
Date Data Arrived at EDR: 11/05/2021
Date Made Active in Reports: 01/24/2022
Number of Days to Update: 80

Source: Lake County Environmental Health
Telephone: 707-263-1164
Last EDR Contact: 01/10/2022
Next Scheduled EDR Contact: 04/25/2022
Data Release Frequency: Varies

LASSEN COUNTY:

GOVERNMENT RECORDS SEARCHED / DATA CURRENCY TRACKING

CUPA LASSEN: CUPA Facility List Cupa facility list

Date of Government Version: 07/31/2020
Date Data Arrived at EDR: 08/21/2020
Date Made Active in Reports: 11/09/2020
Number of Days to Update: 80

Source: Lassen County Environmental Health
Telephone: 530-251-8528
Last EDR Contact: 02/24/2022
Next Scheduled EDR Contact: 05/02/2022
Data Release Frequency: Varies

LOS ANGELES COUNTY:

AOCONCERN: Key Areas of Concerns in Los Angeles County

San Gabriel Valley areas where VOC contamination is at or above the MCL as designated by region 9 EPA office. Date of Government Version: 3/30/2009 Exide Site area is a cleanup plan of lead-impacted soil surrounding the former Exide Facility as designated by the DTSC. Date of Government Version: 7/17/2017

Date of Government Version: 03/30/2009
Date Data Arrived at EDR: 03/31/2009
Date Made Active in Reports: 10/23/2009
Number of Days to Update: 206

Source: N/A
Telephone: N/A
Last EDR Contact: 12/08/2021
Next Scheduled EDR Contact: 03/28/2022
Data Release Frequency: No Update Planned

HMS LOS ANGELES: HMS: Street Number List

Industrial Waste and Underground Storage Tank Sites.

Date of Government Version: 10/14/2021
Date Data Arrived at EDR: 10/19/2021
Date Made Active in Reports: 01/13/2022
Number of Days to Update: 86

Source: Department of Public Works
Telephone: 626-458-3517
Last EDR Contact: 01/13/2022
Next Scheduled EDR Contact: 04/18/2022
Data Release Frequency: Semi-Annually

LF LOS ANGELES: List of Solid Waste Facilities

Solid Waste Facilities in Los Angeles County.

Date of Government Version: 10/08/2021
Date Data Arrived at EDR: 10/08/2021
Date Made Active in Reports: 12/29/2021
Number of Days to Update: 82

Source: La County Department of Public Works
Telephone: 818-458-5185
Last EDR Contact: 01/11/2022
Next Scheduled EDR Contact: 04/25/2022
Data Release Frequency: Varies

LF LOS ANGELES CITY: City of Los Angeles Landfills

Landfills owned and maintained by the City of Los Angeles.

Date of Government Version: 01/01/2021
Date Data Arrived at EDR: 02/18/2021
Date Made Active in Reports: 05/10/2021
Number of Days to Update: 81

Source: Engineering & Construction Division
Telephone: 213-473-7869
Last EDR Contact: 01/07/2022
Next Scheduled EDR Contact: 04/25/2022
Data Release Frequency: Varies

LOS ANGELES AST: Active & Inactive AST Inventory

A listing of active & inactive above ground petroleum storage tank site locations, located in the City of Los Angeles.

Date of Government Version: 06/01/2019
Date Data Arrived at EDR: 06/25/2019
Date Made Active in Reports: 08/22/2019
Number of Days to Update: 58

Source: Los Angeles Fire Department
Telephone: 213-978-3800
Last EDR Contact: 12/16/2021
Next Scheduled EDR Contact: 04/04/2022
Data Release Frequency: Varies

GOVERNMENT RECORDS SEARCHED / DATA CURRENCY TRACKING

LOS ANGELES CO LF METHANE: Methane Producing Landfills

This data was created on April 30, 2012 to represent known disposal sites in Los Angeles County that may produce and emanate methane gas. The shapefile contains disposal sites within Los Angeles County that once accepted degradable refuse material. Information used to create this data was extracted from a landfill survey performed by County Engineers (Major Waste System Map, 1973) as well as historical records from CalRecycle, Regional Water Quality Control Board, and Los Angeles County Department of Public Health

Date of Government Version: 10/12/2021	Source: Los Angeles County Department of Public Works
Date Data Arrived at EDR: 10/13/2021	Telephone: 626-458-6973
Date Made Active in Reports: 01/04/2022	Last EDR Contact: 01/07/2022
Number of Days to Update: 83	Next Scheduled EDR Contact: 04/25/2022
	Data Release Frequency: No Update Planned

LOS ANGELES HM: Active & Inactive Hazardous Materials Inventory

A listing of active & inactive hazardous materials facility locations, located in the City of Los Angeles.

Date of Government Version: 04/19/2021	Source: Los Angeles Fire Department
Date Data Arrived at EDR: 06/17/2021	Telephone: 213-978-3800
Date Made Active in Reports: 06/28/2021	Last EDR Contact: 12/17/2021
Number of Days to Update: 11	Next Scheduled EDR Contact: 04/04/2022
	Data Release Frequency: Varies

LOS ANGELES UST: Active & Inactive UST Inventory

A listing of active & inactive underground storage tank site locations and underground storage tank historical sites, located in the City of Los Angeles.

Date of Government Version: 04/19/2021	Source: Los Angeles Fire Department
Date Data Arrived at EDR: 06/17/2021	Telephone: 213-978-3800
Date Made Active in Reports: 09/14/2021	Last EDR Contact: 12/17/2021
Number of Days to Update: 89	Next Scheduled EDR Contact: 04/04/2022
	Data Release Frequency: Varies

SITE MIT LOS ANGELES: Site Mitigation List

Industrial sites that have had some sort of spill or complaint.

Date of Government Version: 05/26/2021	Source: Community Health Services
Date Data Arrived at EDR: 07/09/2021	Telephone: 323-890-7806
Date Made Active in Reports: 09/29/2021	Last EDR Contact: 01/13/2022
Number of Days to Update: 82	Next Scheduled EDR Contact: 04/24/2022
	Data Release Frequency: Annually

UST EL SEGUNDO: City of El Segundo Underground Storage Tank

Underground storage tank sites located in El Segundo city.

Date of Government Version: 01/21/2017	Source: City of El Segundo Fire Department
Date Data Arrived at EDR: 04/19/2017	Telephone: 310-524-2236
Date Made Active in Reports: 05/10/2017	Last EDR Contact: 01/07/2022
Number of Days to Update: 21	Next Scheduled EDR Contact: 04/25/2022
	Data Release Frequency: No Update Planned

UST LONG BEACH: City of Long Beach Underground Storage Tank

Underground storage tank sites located in the city of Long Beach.

Date of Government Version: 04/22/2019	Source: City of Long Beach Fire Department
Date Data Arrived at EDR: 04/23/2019	Telephone: 562-570-2563
Date Made Active in Reports: 06/27/2019	Last EDR Contact: 01/13/2022
Number of Days to Update: 65	Next Scheduled EDR Contact: 05/02/2022
	Data Release Frequency: Varies

GOVERNMENT RECORDS SEARCHED / DATA CURRENCY TRACKING

UST TORRANCE: City of Torrance Underground Storage Tank
Underground storage tank sites located in the city of Torrance.

Date of Government Version: 02/02/2021	Source: City of Torrance Fire Department
Date Data Arrived at EDR: 04/28/2021	Telephone: 310-618-2973
Date Made Active in Reports: 07/13/2021	Last EDR Contact: 01/13/2022
Number of Days to Update: 76	Next Scheduled EDR Contact: 05/02/2022
	Data Release Frequency: Semi-Annually

MADERA COUNTY:

CUPA MADERA: CUPA Facility List

A listing of sites included in the county's Certified Unified Program Agency database. California's Secretary for Environmental Protection established the unified hazardous materials and hazardous waste regulatory program as required by chapter 6.11 of the California Health and Safety Code. The Unified Program consolidates the administration, permits, inspections, and enforcement activities.

Date of Government Version: 08/10/2020	Source: Madera County Environmental Health
Date Data Arrived at EDR: 08/12/2020	Telephone: 559-675-7823
Date Made Active in Reports: 10/23/2020	Last EDR Contact: 02/11/2022
Number of Days to Update: 72	Next Scheduled EDR Contact: 05/30/2022
	Data Release Frequency: Varies

MARIN COUNTY:

UST MARIN: Underground Storage Tank Sites
Currently permitted USTs in Marin County.

Date of Government Version: 09/26/2018	Source: Public Works Department Waste Management
Date Data Arrived at EDR: 10/04/2018	Telephone: 415-473-6647
Date Made Active in Reports: 11/02/2018	Last EDR Contact: 12/20/2021
Number of Days to Update: 29	Next Scheduled EDR Contact: 04/11/2022
	Data Release Frequency: Semi-Annually

MENDOCINO COUNTY:

UST MENDOCINO: Mendocino County UST Database
A listing of underground storage tank locations in Mendocino County.

Date of Government Version: 09/22/2021	Source: Department of Public Health
Date Data Arrived at EDR: 11/18/2021	Telephone: 707-463-4466
Date Made Active in Reports: 11/22/2021	Last EDR Contact: 02/17/2022
Number of Days to Update: 4	Next Scheduled EDR Contact: 06/06/2022
	Data Release Frequency: Annually

MERCED COUNTY:

CUPA MERCED: CUPA Facility List
CUPA facility list.

Date of Government Version: 11/24/2021	Source: Merced County Environmental Health
Date Data Arrived at EDR: 11/29/2021	Telephone: 209-381-1094
Date Made Active in Reports: 02/11/2022	Last EDR Contact: 02/11/2022
Number of Days to Update: 74	Next Scheduled EDR Contact: 05/30/2022
	Data Release Frequency: Varies

MONO COUNTY:

GOVERNMENT RECORDS SEARCHED / DATA CURRENCY TRACKING

CUPA MONO: CUPA Facility List CUPA Facility List

Date of Government Version: 02/22/2021
Date Data Arrived at EDR: 03/02/2021
Date Made Active in Reports: 05/19/2021
Number of Days to Update: 78

Source: Mono County Health Department
Telephone: 760-932-5580
Last EDR Contact: 03/04/2022
Next Scheduled EDR Contact: 06/06/2022
Data Release Frequency: Varies

MONTEREY COUNTY:

CUPA MONTEREY: CUPA Facility Listing

CUPA Program listing from the Environmental Health Division.

Date of Government Version: 10/04/2021
Date Data Arrived at EDR: 10/06/2021
Date Made Active in Reports: 12/29/2021
Number of Days to Update: 84

Source: Monterey County Health Department
Telephone: 831-796-1297
Last EDR Contact: 01/07/2022
Next Scheduled EDR Contact: 04/11/2022
Data Release Frequency: Varies

NAPA COUNTY:

LUST NAPA: Sites With Reported Contamination

A listing of leaking underground storage tank sites located in Napa county.

Date of Government Version: 01/09/2017
Date Data Arrived at EDR: 01/11/2017
Date Made Active in Reports: 03/02/2017
Number of Days to Update: 50

Source: Napa County Department of Environmental Management
Telephone: 707-253-4269
Last EDR Contact: 02/17/2022
Next Scheduled EDR Contact: 06/06/2022
Data Release Frequency: No Update Planned

UST NAPA: Closed and Operating Underground Storage Tank Sites

Underground storage tank sites located in Napa county.

Date of Government Version: 09/05/2019
Date Data Arrived at EDR: 09/09/2019
Date Made Active in Reports: 10/31/2019
Number of Days to Update: 52

Source: Napa County Department of Environmental Management
Telephone: 707-253-4269
Last EDR Contact: 02/17/2022
Next Scheduled EDR Contact: 06/06/2022
Data Release Frequency: No Update Planned

NEVADA COUNTY:

CUPA NEVADA: CUPA Facility List CUPA facility list.

Date of Government Version: 10/26/2021
Date Data Arrived at EDR: 10/27/2021
Date Made Active in Reports: 01/20/2022
Number of Days to Update: 85

Source: Community Development Agency
Telephone: 530-265-1467
Last EDR Contact: 01/24/2022
Next Scheduled EDR Contact: 05/09/2022
Data Release Frequency: Varies

ORANGE COUNTY:

IND_SITE ORANGE: List of Industrial Site Cleanups Petroleum and non-petroleum spills.

GOVERNMENT RECORDS SEARCHED / DATA CURRENCY TRACKING

Date of Government Version: 10/08/2021
Date Data Arrived at EDR: 11/04/2021
Date Made Active in Reports: 01/24/2022
Number of Days to Update: 81

Source: Health Care Agency
Telephone: 714-834-3446
Last EDR Contact: 01/31/2022
Next Scheduled EDR Contact: 05/16/2022
Data Release Frequency: Annually

LUST ORANGE: List of Underground Storage Tank Cleanups
Orange County Underground Storage Tank Cleanups (LUST).

Date of Government Version: 10/08/2021
Date Data Arrived at EDR: 11/02/2021
Date Made Active in Reports: 01/24/2022
Number of Days to Update: 83

Source: Health Care Agency
Telephone: 714-834-3446
Last EDR Contact: 01/31/2022
Next Scheduled EDR Contact: 05/16/2022
Data Release Frequency: Quarterly

UST ORANGE: List of Underground Storage Tank Facilities
Orange County Underground Storage Tank Facilities (UST).

Date of Government Version: 10/29/2021
Date Data Arrived at EDR: 10/29/2021
Date Made Active in Reports: 01/20/2022
Number of Days to Update: 83

Source: Health Care Agency
Telephone: 714-834-3446
Last EDR Contact: 10/29/2021
Next Scheduled EDR Contact: 05/16/2022
Data Release Frequency: Quarterly

PLACER COUNTY:

MS PLACER: Master List of Facilities

List includes aboveground tanks, underground tanks and cleanup sites.

Date of Government Version: 12/01/2021
Date Data Arrived at EDR: 12/02/2021
Date Made Active in Reports: 02/25/2022
Number of Days to Update: 85

Source: Placer County Health and Human Services
Telephone: 530-745-2363
Last EDR Contact: 02/24/2022
Next Scheduled EDR Contact: 06/13/2022
Data Release Frequency: Semi-Annually

PLUMAS COUNTY:

CUPA PLUMAS: CUPA Facility List

Plumas County CUPA Program facilities.

Date of Government Version: 03/31/2019
Date Data Arrived at EDR: 04/23/2019
Date Made Active in Reports: 06/26/2019
Number of Days to Update: 64

Source: Plumas County Environmental Health
Telephone: 530-283-6355
Last EDR Contact: 01/13/2022
Next Scheduled EDR Contact: 05/02/2022
Data Release Frequency: Varies

RIVERSIDE COUNTY:

LUST RIVERSIDE: Listing of Underground Tank Cleanup Sites
Riverside County Underground Storage Tank Cleanup Sites (LUST).

Date of Government Version: 09/29/2021
Date Data Arrived at EDR: 09/30/2021
Date Made Active in Reports: 12/14/2021
Number of Days to Update: 75

Source: Department of Environmental Health
Telephone: 951-358-5055
Last EDR Contact: 12/08/2021
Next Scheduled EDR Contact: 03/28/2022
Data Release Frequency: Quarterly

GOVERNMENT RECORDS SEARCHED / DATA CURRENCY TRACKING

UST RIVERSIDE: Underground Storage Tank Tank List

Underground storage tank sites located in Riverside county.

Date of Government Version: 09/29/2021
Date Data Arrived at EDR: 09/30/2021
Date Made Active in Reports: 12/15/2021
Number of Days to Update: 76

Source: Department of Environmental Health
Telephone: 951-358-5055
Last EDR Contact: 12/08/2021
Next Scheduled EDR Contact: 03/28/2022
Data Release Frequency: Quarterly

SACRAMENTO COUNTY:

CS SACRAMENTO: Toxic Site Clean-Up List

List of sites where unauthorized releases of potentially hazardous materials have occurred.

Date of Government Version: 06/18/2021
Date Data Arrived at EDR: 09/28/2021
Date Made Active in Reports: 12/14/2021
Number of Days to Update: 77

Source: Sacramento County Environmental Management
Telephone: 916-875-8406
Last EDR Contact: 12/29/2021
Next Scheduled EDR Contact: 04/11/2022
Data Release Frequency: Quarterly

ML SACRAMENTO: Master Hazardous Materials Facility List

Any business that has hazardous materials on site - hazardous material storage sites, underground storage tanks, waste generators.

Date of Government Version: 08/02/2021
Date Data Arrived at EDR: 08/04/2021
Date Made Active in Reports: 11/02/2021
Number of Days to Update: 90

Source: Sacramento County Environmental Management
Telephone: 916-875-8406
Last EDR Contact: 12/29/2021
Next Scheduled EDR Contact: 04/11/2022
Data Release Frequency: Quarterly

SAN BENITO COUNTY:

CUPA SAN BENITO: CUPA Facility List

Cupa facility list

Date of Government Version: 11/04/2021
Date Data Arrived at EDR: 11/05/2021
Date Made Active in Reports: 01/24/2022
Number of Days to Update: 80

Source: San Benito County Environmental Health
Telephone: N/A
Last EDR Contact: 01/28/2022
Next Scheduled EDR Contact: 05/16/2022
Data Release Frequency: Varies

SAN BERNARDINO COUNTY:

PERMITS SAN BERNARDINO: Hazardous Material Permits

This listing includes underground storage tanks, medical waste handlers/generators, hazardous materials handlers, hazardous waste generators, and waste oil generators/handlers.

Date of Government Version: 12/01/2021
Date Data Arrived at EDR: 12/02/2021
Date Made Active in Reports: 02/17/2022
Number of Days to Update: 77

Source: San Bernardino County Fire Department Hazardous Materials Division
Telephone: 909-387-3041
Last EDR Contact: 01/31/2022
Next Scheduled EDR Contact: 05/16/2022
Data Release Frequency: Quarterly

SAN DIEGO COUNTY:

GOVERNMENT RECORDS SEARCHED / DATA CURRENCY TRACKING

HMMD SAN DIEGO: Hazardous Materials Management Division Database

The database includes: HE58 - This report contains the business name, site address, business phone number, establishment 'H' permit number, type of permit, and the business status. HE17 - In addition to providing the same information provided in the HE58 listing, HE17 provides inspection dates, violations received by the establishment, hazardous waste generated, the quantity, method of storage, treatment/disposal of waste and the hauler, and information on underground storage tanks. Unauthorized Release List - Includes a summary of environmental contamination cases in San Diego County (underground tank cases, non-tank cases, groundwater contamination, and soil contamination are included.)

Date of Government Version: 11/30/2021
Date Data Arrived at EDR: 11/30/2021
Date Made Active in Reports: 02/16/2022
Number of Days to Update: 78

Source: Hazardous Materials Management Division
Telephone: 619-338-2268
Last EDR Contact: 02/28/2022
Next Scheduled EDR Contact: 06/13/2022
Data Release Frequency: Quarterly

LF SAN DIEGO: Solid Waste Facilities

San Diego County Solid Waste Facilities.

Date of Government Version: 10/01/2020
Date Data Arrived at EDR: 11/23/2020
Date Made Active in Reports: 02/08/2021
Number of Days to Update: 77

Source: Department of Health Services
Telephone: 619-338-2209
Last EDR Contact: 02/25/2022
Next Scheduled EDR Contact: 05/02/2022
Data Release Frequency: Varies

SAN DIEGO CO LOP: Local Oversight Program Listing

A listing of all LOP release sites that are or were under the County of San Diego's jurisdiction. Included are closed or transferred cases, open cases, and cases that did not have a case type indicated. The cases without a case type are mostly complaints; however, some of them could be LOP cases.

Date of Government Version: 07/22/2021
Date Data Arrived at EDR: 10/19/2021
Date Made Active in Reports: 01/13/2022
Number of Days to Update: 86

Source: Department of Environmental Health
Telephone: 858-505-6874
Last EDR Contact: 01/13/2022
Next Scheduled EDR Contact: 05/02/2022
Data Release Frequency: Varies

SAN DIEGO CO SAM: Environmental Case Listing

The listing contains all underground tank release cases and projects pertaining to properties contaminated with hazardous substances that are actively under review by the Site Assessment and Mitigation Program.

Date of Government Version: 03/23/2010
Date Data Arrived at EDR: 06/15/2010
Date Made Active in Reports: 07/09/2010
Number of Days to Update: 24

Source: San Diego County Department of Environmental Health
Telephone: 619-338-2371
Last EDR Contact: 02/24/2022
Next Scheduled EDR Contact: 06/13/2022
Data Release Frequency: No Update Planned

SAN FRANCISCO COUNTY:

CUPA SAN FRANCISCO CO: CUPA Facility Listing

Cupa facilities

Date of Government Version: 02/03/2022
Date Data Arrived at EDR: 02/04/2022
Date Made Active in Reports: 02/11/2022
Number of Days to Update: 7

Source: San Francisco County Department of Environmental Health
Telephone: 415-252-3896
Last EDR Contact: 01/28/2022
Next Scheduled EDR Contact: 05/16/2022
Data Release Frequency: Varies

LUST SAN FRANCISCO: Local Oversight Facilities

A listing of leaking underground storage tank sites located in San Francisco county.

GOVERNMENT RECORDS SEARCHED / DATA CURRENCY TRACKING

Date of Government Version: 09/19/2008
Date Data Arrived at EDR: 09/19/2008
Date Made Active in Reports: 09/29/2008
Number of Days to Update: 10

Source: Department Of Public Health San Francisco County
Telephone: 415-252-3920
Last EDR Contact: 01/28/2022
Next Scheduled EDR Contact: 05/16/2022
Data Release Frequency: No Update Planned

UST SAN FRANCISCO: Underground Storage Tank Information

Underground storage tank sites located in San Francisco county.

Date of Government Version: 11/10/2021
Date Data Arrived at EDR: 11/11/2021
Date Made Active in Reports: 02/02/2022
Number of Days to Update: 83

Source: Department of Public Health
Telephone: 415-252-3920
Last EDR Contact: 01/28/2022
Next Scheduled EDR Contact: 05/16/2022
Data Release Frequency: Quarterly

SAN JOAQUIN COUNTY:

UST SAN JOAQUIN: San Joaquin Co. UST

A listing of underground storage tank locations in San Joaquin county.

Date of Government Version: 06/22/2018
Date Data Arrived at EDR: 06/26/2018
Date Made Active in Reports: 07/11/2018
Number of Days to Update: 15

Source: Environmental Health Department
Telephone: N/A
Last EDR Contact: 09/09/2021
Next Scheduled EDR Contact: 12/27/2021
Data Release Frequency: Semi-Annually

SAN LUIS OBISPO COUNTY:

CUPA SAN LUIS OBISPO: CUPA Facility List

Cupa Facility List.

Date of Government Version: 11/15/2021
Date Data Arrived at EDR: 11/16/2021
Date Made Active in Reports: 02/03/2022
Number of Days to Update: 79

Source: San Luis Obispo County Public Health Department
Telephone: 805-781-5596
Last EDR Contact: 02/11/2022
Next Scheduled EDR Contact: 05/23/2022
Data Release Frequency: Varies

SAN MATEO COUNTY:

BI SAN MATEO: Business Inventory

List includes Hazardous Materials Business Plan, hazardous waste generators, and underground storage tanks.

Date of Government Version: 02/20/2020
Date Data Arrived at EDR: 02/20/2020
Date Made Active in Reports: 04/24/2020
Number of Days to Update: 64

Source: San Mateo County Environmental Health Services Division
Telephone: 650-363-1921
Last EDR Contact: 12/10/2021
Next Scheduled EDR Contact: 03/21/2022
Data Release Frequency: Annually

LUST SAN MATEO: Fuel Leak List

A listing of leaking underground storage tank sites located in San Mateo county.

Date of Government Version: 03/29/2019
Date Data Arrived at EDR: 03/29/2019
Date Made Active in Reports: 05/29/2019
Number of Days to Update: 61

Source: San Mateo County Environmental Health Services Division
Telephone: 650-363-1921
Last EDR Contact: 03/02/2022
Next Scheduled EDR Contact: 06/20/2022
Data Release Frequency: Semi-Annually

SANTA BARBARA COUNTY:

GOVERNMENT RECORDS SEARCHED / DATA CURRENCY TRACKING

CUPA SANTA BARBARA: CUPA Facility Listing

CUPA Program Listing from the Environmental Health Services division.

Date of Government Version: 09/08/2011
Date Data Arrived at EDR: 09/09/2011
Date Made Active in Reports: 10/07/2011
Number of Days to Update: 28

Source: Santa Barbara County Public Health Department
Telephone: 805-686-8167
Last EDR Contact: 02/11/2022
Next Scheduled EDR Contact: 05/30/2022
Data Release Frequency: No Update Planned

SANTA CLARA COUNTY:

CUPA SANTA CLARA: Cupa Facility List

Cupa facility list

Date of Government Version: 11/19/2021
Date Data Arrived at EDR: 11/22/2021
Date Made Active in Reports: 02/07/2022
Number of Days to Update: 77

Source: Department of Environmental Health
Telephone: 408-918-1973
Last EDR Contact: 02/11/2022
Next Scheduled EDR Contact: 05/30/2022
Data Release Frequency: Varies

HIST LUST SANTA CLARA: HIST LUST - Fuel Leak Site Activity Report

A listing of open and closed leaking underground storage tanks. This listing is no longer updated by the county. Leaking underground storage tanks are now handled by the Department of Environmental Health.

Date of Government Version: 03/29/2005
Date Data Arrived at EDR: 03/30/2005
Date Made Active in Reports: 04/21/2005
Number of Days to Update: 22

Source: Santa Clara Valley Water District
Telephone: 408-265-2600
Last EDR Contact: 03/23/2009
Next Scheduled EDR Contact: 06/22/2009
Data Release Frequency: No Update Planned

LUST SANTA CLARA: LOP Listing

A listing of leaking underground storage tanks located in Santa Clara county.

Date of Government Version: 03/03/2014
Date Data Arrived at EDR: 03/05/2014
Date Made Active in Reports: 03/18/2014
Number of Days to Update: 13

Source: Department of Environmental Health
Telephone: 408-918-3417
Last EDR Contact: 02/17/2022
Next Scheduled EDR Contact: 06/06/2022
Data Release Frequency: No Update Planned

SAN JOSE HAZMAT: Hazardous Material Facilities

Hazardous material facilities, including underground storage tank sites.

Date of Government Version: 11/03/2020
Date Data Arrived at EDR: 11/05/2020
Date Made Active in Reports: 01/26/2021
Number of Days to Update: 82

Source: City of San Jose Fire Department
Telephone: 408-535-7694
Last EDR Contact: 02/24/2022
Next Scheduled EDR Contact: 05/16/2022
Data Release Frequency: Annually

SANTA CRUZ COUNTY:

CUPA SANTA CRUZ: CUPA Facility List

CUPA facility listing.

Date of Government Version: 01/21/2017
Date Data Arrived at EDR: 02/22/2017
Date Made Active in Reports: 05/23/2017
Number of Days to Update: 90

Source: Santa Cruz County Environmental Health
Telephone: 831-464-2761
Last EDR Contact: 02/11/2022
Next Scheduled EDR Contact: 05/30/2022
Data Release Frequency: Varies

SHASTA COUNTY:

GOVERNMENT RECORDS SEARCHED / DATA CURRENCY TRACKING

CUPA SHASTA: CUPA Facility List Cupa Facility List.

Date of Government Version: 06/15/2017
Date Data Arrived at EDR: 06/19/2017
Date Made Active in Reports: 08/09/2017
Number of Days to Update: 51

Source: Shasta County Department of Resource Management
Telephone: 530-225-5789
Last EDR Contact: 02/11/2022
Next Scheduled EDR Contact: 05/30/2022
Data Release Frequency: Varies

SOLANO COUNTY:

LUST SOLANO: Leaking Underground Storage Tanks

A listing of leaking underground storage tank sites located in Solano county.

Date of Government Version: 06/04/2019
Date Data Arrived at EDR: 06/06/2019
Date Made Active in Reports: 08/13/2019
Number of Days to Update: 68

Source: Solano County Department of Environmental Management
Telephone: 707-784-6770
Last EDR Contact: 02/24/2022
Next Scheduled EDR Contact: 06/13/2022
Data Release Frequency: Quarterly

UST SOLANO: Underground Storage Tanks

Underground storage tank sites located in Solano county.

Date of Government Version: 09/15/2021
Date Data Arrived at EDR: 09/16/2021
Date Made Active in Reports: 12/09/2021
Number of Days to Update: 84

Source: Solano County Department of Environmental Management
Telephone: 707-784-6770
Last EDR Contact: 02/24/2022
Next Scheduled EDR Contact: 06/13/2022
Data Release Frequency: Quarterly

SONOMA COUNTY:

CUPA SONOMA: Cupa Facility List Cupa Facility list

Date of Government Version: 07/02/2021
Date Data Arrived at EDR: 07/06/2021
Date Made Active in Reports: 07/14/2021
Number of Days to Update: 8

Source: County of Sonoma Fire & Emergency Services Department
Telephone: 707-565-1174
Last EDR Contact: 12/14/2021
Next Scheduled EDR Contact: 04/04/2022
Data Release Frequency: Varies

LUST SONOMA: Leaking Underground Storage Tank Sites

A listing of leaking underground storage tank sites located in Sonoma county.

Date of Government Version: 06/30/2021
Date Data Arrived at EDR: 06/30/2021
Date Made Active in Reports: 09/24/2021
Number of Days to Update: 86

Source: Department of Health Services
Telephone: 707-565-6565
Last EDR Contact: 12/14/2021
Next Scheduled EDR Contact: 04/04/2022
Data Release Frequency: Quarterly

STANISLAUS COUNTY:

CUPA STANISLAUS: CUPA Facility List Cupa facility list

Date of Government Version: 11/09/2021
Date Data Arrived at EDR: 11/11/2021
Date Made Active in Reports: 02/02/2022
Number of Days to Update: 83

Source: Stanislaus County Department of Environmental Protection
Telephone: 209-525-6751
Last EDR Contact: 01/10/2022
Next Scheduled EDR Contact: 04/25/2022
Data Release Frequency: Varies

SUTTER COUNTY:

GOVERNMENT RECORDS SEARCHED / DATA CURRENCY TRACKING

UST SUTTER: Underground Storage Tanks

Underground storage tank sites located in Sutter county.

Date of Government Version: 11/23/2021
Date Data Arrived at EDR: 11/29/2021
Date Made Active in Reports: 02/11/2022
Number of Days to Update: 74

Source: Sutter County Environmental Health Services
Telephone: 530-822-7500
Last EDR Contact: 02/24/2022
Next Scheduled EDR Contact: 06/13/2022
Data Release Frequency: Semi-Annually

TEHAMA COUNTY:

CUPA TEHAMA: CUPA Facility List

Cupa facilities

Date of Government Version: 01/13/2021
Date Data Arrived at EDR: 01/14/2021
Date Made Active in Reports: 04/06/2021
Number of Days to Update: 82

Source: Tehama County Department of Environmental Health
Telephone: 530-527-8020
Last EDR Contact: 02/11/2022
Next Scheduled EDR Contact: 05/16/2022
Data Release Frequency: Varies

TRINITY COUNTY:

CUPA TRINITY: CUPA Facility List

Cupa facility list

Date of Government Version: 10/18/2021
Date Data Arrived at EDR: 10/20/2021
Date Made Active in Reports: 01/13/2022
Number of Days to Update: 85

Source: Department of Toxic Substances Control
Telephone: 760-352-0381
Last EDR Contact: 01/13/2022
Next Scheduled EDR Contact: 05/02/2022
Data Release Frequency: Varies

TULARE COUNTY:

CUPA TULARE: CUPA Facility List

Cupa program facilities

Date of Government Version: 04/26/2021
Date Data Arrived at EDR: 04/28/2021
Date Made Active in Reports: 07/13/2021
Number of Days to Update: 76

Source: Tulare County Environmental Health Services Division
Telephone: 559-624-7400
Last EDR Contact: 01/28/2022
Next Scheduled EDR Contact: 05/16/2022
Data Release Frequency: Varies

TUOLUMNE COUNTY:

CUPA TUOLUMNE: CUPA Facility List

Cupa facility list

Date of Government Version: 04/23/2018
Date Data Arrived at EDR: 04/25/2018
Date Made Active in Reports: 06/25/2018
Number of Days to Update: 61

Source: Division of Environmental Health
Telephone: 209-533-5633
Last EDR Contact: 01/13/2022
Next Scheduled EDR Contact: 05/02/2022
Data Release Frequency: Varies

VENTURA COUNTY:

GOVERNMENT RECORDS SEARCHED / DATA CURRENCY TRACKING

BWT VENTURA: Business Plan, Hazardous Waste Producers, and Operating Underground Tanks

The BWT list indicates by site address whether the Environmental Health Division has Business Plan (B), Waste Producer (W), and/or Underground Tank (T) information.

Date of Government Version: 09/29/2021	Source: Ventura County Environmental Health Division
Date Data Arrived at EDR: 10/26/2021	Telephone: 805-654-2813
Date Made Active in Reports: 01/13/2022	Last EDR Contact: 01/18/2022
Number of Days to Update: 79	Next Scheduled EDR Contact: 05/02/2022
	Data Release Frequency: Quarterly

LF VENTURA: Inventory of Illegal Abandoned and Inactive Sites

Ventura County Inventory of Closed, Illegal Abandoned, and Inactive Sites.

Date of Government Version: 12/01/2011	Source: Environmental Health Division
Date Data Arrived at EDR: 12/01/2011	Telephone: 805-654-2813
Date Made Active in Reports: 01/19/2012	Last EDR Contact: 12/20/2021
Number of Days to Update: 49	Next Scheduled EDR Contact: 04/11/2022
	Data Release Frequency: No Update Planned

LUST VENTURA: Listing of Underground Tank Cleanup Sites

Ventura County Underground Storage Tank Cleanup Sites (LUST).

Date of Government Version: 05/29/2008	Source: Environmental Health Division
Date Data Arrived at EDR: 06/24/2008	Telephone: 805-654-2813
Date Made Active in Reports: 07/31/2008	Last EDR Contact: 02/07/2022
Number of Days to Update: 37	Next Scheduled EDR Contact: 05/23/2022
	Data Release Frequency: No Update Planned

MED WASTE VENTURA: Medical Waste Program List

To protect public health and safety and the environment from potential exposure to disease causing agents, the Environmental Health Division Medical Waste Program regulates the generation, handling, storage, treatment and disposal of medical waste throughout the County.

Date of Government Version: 09/29/2021	Source: Ventura County Resource Management Agency
Date Data Arrived at EDR: 10/21/2021	Telephone: 805-654-2813
Date Made Active in Reports: 01/13/2022	Last EDR Contact: 01/18/2022
Number of Days to Update: 84	Next Scheduled EDR Contact: 05/02/2022
	Data Release Frequency: Quarterly

UST VENTURA: Underground Tank Closed Sites List

Ventura County Operating Underground Storage Tank Sites (UST)/Underground Tank Closed Sites List.

Date of Government Version: 11/29/2021	Source: Environmental Health Division
Date Data Arrived at EDR: 12/07/2021	Telephone: 805-654-2813
Date Made Active in Reports: 02/24/2022	Last EDR Contact: 03/08/2022
Number of Days to Update: 79	Next Scheduled EDR Contact: 06/20/2022
	Data Release Frequency: Quarterly

YOLO COUNTY:

UST YOLO: Underground Storage Tank Comprehensive Facility Report

Underground storage tank sites located in Yolo county.

Date of Government Version: 09/23/2021	Source: Yolo County Department of Health
Date Data Arrived at EDR: 09/28/2021	Telephone: 530-666-8646
Date Made Active in Reports: 12/15/2021	Last EDR Contact: 12/20/2021
Number of Days to Update: 78	Next Scheduled EDR Contact: 04/11/2022
	Data Release Frequency: Annually

YUBA COUNTY:

GOVERNMENT RECORDS SEARCHED / DATA CURRENCY TRACKING

CUPA YUBA: CUPA Facility List

CUPA facility listing for Yuba County.

Date of Government Version: 10/26/2021
Date Data Arrived at EDR: 10/27/2021
Date Made Active in Reports: 01/20/2022
Number of Days to Update: 85

Source: Yuba County Environmental Health Department
Telephone: 530-749-7523
Last EDR Contact: 01/24/2022
Next Scheduled EDR Contact: 05/09/2022
Data Release Frequency: Varies

OTHER DATABASE(S)

Depending on the geographic area covered by this report, the data provided in these specialty databases may or may not be complete. For example, the existence of wetlands information data in a specific report does not mean that all wetlands in the area covered by the report are included. Moreover, the absence of any reported wetlands information does not necessarily mean that wetlands do not exist in the area covered by the report.

CT MANIFEST: Hazardous Waste Manifest Data

Facility and manifest data. Manifest is a document that lists and tracks hazardous waste from the generator through transporters to a tsd facility.

Date of Government Version: 11/11/2021
Date Data Arrived at EDR: 11/12/2021
Date Made Active in Reports: 02/01/2022
Number of Days to Update: 81

Source: Department of Energy & Environmental Protection
Telephone: 860-424-3375
Last EDR Contact: 02/11/2022
Next Scheduled EDR Contact: 05/23/2022
Data Release Frequency: No Update Planned

NJ MANIFEST: Manifest Information

Hazardous waste manifest information.

Date of Government Version: 12/31/2018
Date Data Arrived at EDR: 04/10/2019
Date Made Active in Reports: 05/16/2019
Number of Days to Update: 36

Source: Department of Environmental Protection
Telephone: N/A
Last EDR Contact: 01/07/2022
Next Scheduled EDR Contact: 04/18/2022
Data Release Frequency: Annually

NY MANIFEST: Facility and Manifest Data

Manifest is a document that lists and tracks hazardous waste from the generator through transporters to a TSD facility.

Date of Government Version: 01/01/2019
Date Data Arrived at EDR: 10/29/2021
Date Made Active in Reports: 01/19/2022
Number of Days to Update: 82

Source: Department of Environmental Conservation
Telephone: 518-402-8651
Last EDR Contact: 01/28/2022
Next Scheduled EDR Contact: 05/09/2022
Data Release Frequency: Quarterly

PA MANIFEST: Manifest Information

Hazardous waste manifest information.

Date of Government Version: 06/30/2018
Date Data Arrived at EDR: 07/19/2019
Date Made Active in Reports: 09/10/2019
Number of Days to Update: 53

Source: Department of Environmental Protection
Telephone: 717-783-8990
Last EDR Contact: 01/10/2022
Next Scheduled EDR Contact: 04/25/2022
Data Release Frequency: Annually

RI MANIFEST: Manifest information

Hazardous waste manifest information

Date of Government Version: 12/31/2020
Date Data Arrived at EDR: 11/30/2021
Date Made Active in Reports: 02/18/2022
Number of Days to Update: 80

Source: Department of Environmental Management
Telephone: 401-222-2797
Last EDR Contact: 02/14/2022
Next Scheduled EDR Contact: 05/30/2022
Data Release Frequency: Annually

GOVERNMENT RECORDS SEARCHED / DATA CURRENCY TRACKING

WI MANIFEST: Manifest Information

Hazardous waste manifest information.

Date of Government Version: 05/31/2018
Date Data Arrived at EDR: 06/19/2019
Date Made Active in Reports: 09/03/2019
Number of Days to Update: 76

Source: Department of Natural Resources
Telephone: N/A
Last EDR Contact: 03/02/2022
Next Scheduled EDR Contact: 06/20/2022
Data Release Frequency: Annually

Oil/Gas Pipelines

Source: Endeavor Business Media

Petroleum Bundle (Crude Oil, Refined Products, Petrochemicals, Gas Liquids (LPG/NGL), and Specialty Gases (Miscellaneous)) N = Natural Gas Bundle (Natural Gas, Gas Liquids (LPG/NGL), and Specialty Gases (Miscellaneous)). This map includes information copyrighted by Endeavor Business Media. This information is provided on a best effort basis and Endeavor Business Media does not guarantee its accuracy nor warrant its fitness for any particular purpose. Such information has been reprinted with the permission of Endeavor Business Media.

Electric Power Transmission Line Data

Source: Endeavor Business Media

This map includes information copyrighted by Endeavor Business Media. This information is provided on a best effort basis and Endeavor Business Media does not guarantee its accuracy nor warrant its fitness for any particular purpose. Such information has been reprinted with the permission of Endeavor Business Media.

Sensitive Receptors: There are individuals deemed sensitive receptors due to their fragile immune systems and special sensitivity to environmental discharges. These sensitive receptors typically include the elderly, the sick, and children. While the location of all sensitive receptors cannot be determined, EDR indicates those buildings and facilities - schools, daycares, hospitals, medical centers, and nursing homes - where individuals who are sensitive receptors are likely to be located.

AHA Hospitals:

Source: American Hospital Association, Inc.
Telephone: 312-280-5991

The database includes a listing of hospitals based on the American Hospital Association's annual survey of hospitals.

Medical Centers: Provider of Services Listing

Source: Centers for Medicare & Medicaid Services
Telephone: 410-786-3000

A listing of hospitals with Medicare provider number, produced by Centers of Medicare & Medicaid Services, a federal agency within the U.S. Department of Health and Human Services.

Nursing Homes

Source: National Institutes of Health
Telephone: 301-594-6248

Information on Medicare and Medicaid certified nursing homes in the United States.

Public Schools

Source: National Center for Education Statistics
Telephone: 202-502-7300

The National Center for Education Statistics' primary database on elementary and secondary public education in the United States. It is a comprehensive, annual, national statistical database of all public elementary and secondary schools and school districts, which contains data that are comparable across all states.

Private Schools

Source: National Center for Education Statistics
Telephone: 202-502-7300

The National Center for Education Statistics' primary database on private school locations in the United States.

Daycare Centers: Licensed Facilities

Source: Department of Social Services
Telephone: 916-657-4041

Flood Zone Data: This data was obtained from the Federal Emergency Management Agency (FEMA). It depicts 100-year and 500-year flood zones as defined by FEMA. It includes the National Flood Hazard Layer (NFHL) which incorporates Flood Insurance Rate Map (FIRM) data and Q3 data from FEMA in areas not covered by NFHL.

Source: FEMA
Telephone: 877-336-2627
Date of Government Version: 2003, 2015

GOVERNMENT RECORDS SEARCHED / DATA CURRENCY TRACKING

NWI: National Wetlands Inventory. This data, available in select counties across the country, was obtained by EDR in 2002, 2005 and 2010 from the U.S. Fish and Wildlife Service.

State Wetlands Data: Wetland Inventory
Source: Department of Fish and Wildlife
Telephone: 916-445-0411

Current USGS 7.5 Minute Topographic Map
Source: U.S. Geological Survey

STREET AND ADDRESS INFORMATION

Â© 2015 TomTom North America, Inc. All rights reserved. This material is proprietary and the subject of copyright protection and other intellectual property rights owned by or licensed to Tele Atlas North America, Inc. The use of this material is subject to the terms of a license agreement. You will be held liable for any unauthorized copying or disclosure of this material.

GEOCHECK® - PHYSICAL SETTING SOURCE ADDENDUM

TARGET PROPERTY ADDRESS

6.75 ACRE SITE, THREE-PARCEL SITE
1300 LAWRENCE DRIVE
NEWBURY PARK, CA 91320

TARGET PROPERTY COORDINATES

Latitude (North):	34.196509 - 34° 11' 47.43"
Longitude (West):	118.92851 - 118° 55' 42.64"
Universal Tranverse Mercator:	Zone 11
UTM X (Meters):	322300.9
UTM Y (Meters):	3785431.0
Elevation:	683 ft. above sea level

USGS TOPOGRAPHIC MAP

Target Property Map:	12021703 NEWBURY PARK, CA
Version Date:	2018

EDR's GeoCheck Physical Setting Source Addendum is provided to assist the environmental professional in forming an opinion about the impact of potential contaminant migration.

Assessment of the impact of contaminant migration generally has two principle investigative components:

1. Groundwater flow direction, and
2. Groundwater flow velocity.

Groundwater flow direction may be impacted by surface topography, hydrology, hydrogeology, characteristics of the soil, and nearby wells. Groundwater flow velocity is generally impacted by the nature of the geologic strata.

GEOCHECK® - PHYSICAL SETTING SOURCE SUMMARY

GROUNDWATER FLOW DIRECTION INFORMATION

Groundwater flow direction for a particular site is best determined by a qualified environmental professional using site-specific well data. If such data is not reasonably ascertainable, it may be necessary to rely on other sources of information, such as surface topographic information, hydrologic information, hydrogeologic data collected on nearby properties, and regional groundwater flow information (from deep aquifers).

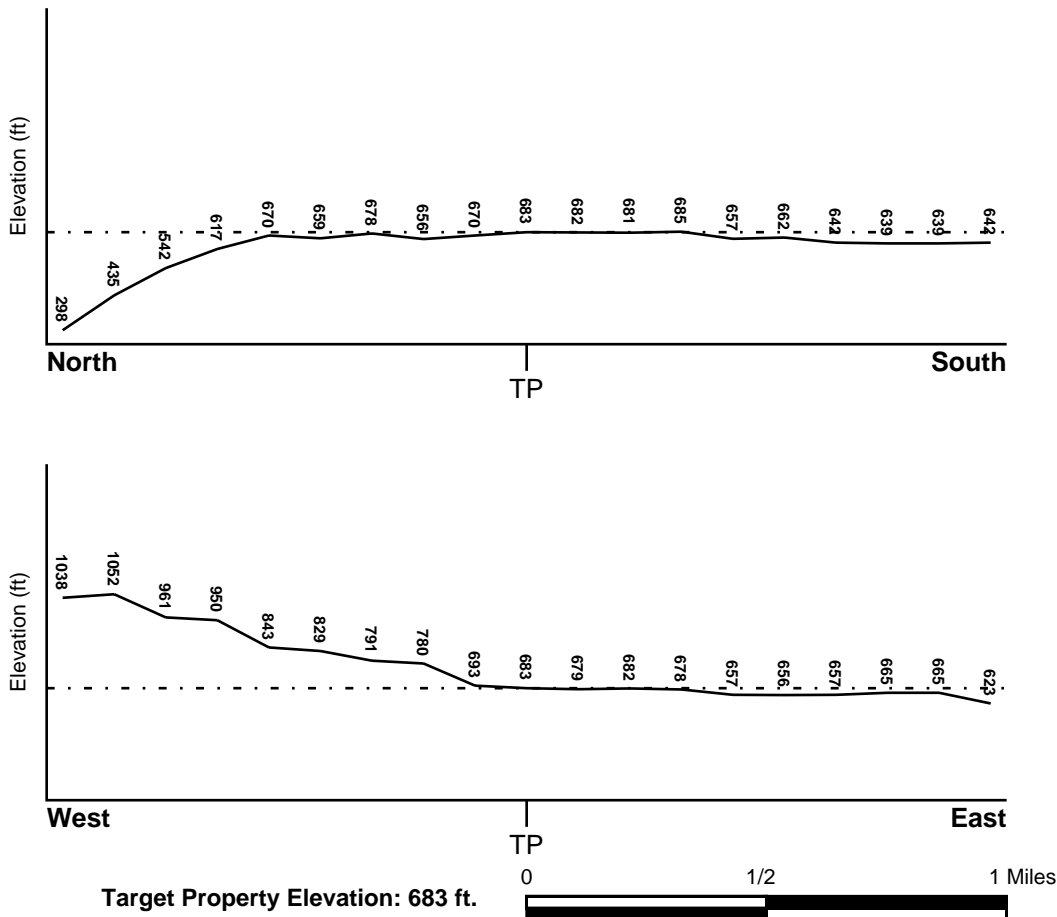
TOPOGRAPHIC INFORMATION

Surface topography may be indicative of the direction of surficial groundwater flow. This information can be used to assist the environmental professional in forming an opinion about the impact of nearby contaminated properties or, should contamination exist on the target property, what downgradient sites might be impacted.

TARGET PROPERTY TOPOGRAPHY

General Topographic Gradient: General East

SURROUNDING TOPOGRAPHY: ELEVATION PROFILES



Source: Topography has been determined from the USGS 7.5' Digital Elevation Model and should be evaluated on a relative (not an absolute) basis. Relative elevation information between sites of close proximity should be field verified.

GEOCHECK® - PHYSICAL SETTING SOURCE SUMMARY

HYDROLOGIC INFORMATION

Surface water can act as a hydrologic barrier to groundwater flow. Such hydrologic information can be used to assist the environmental professional in forming an opinion about the impact of nearby contaminated properties or, should contamination exist on the target property, what downgradient sites might be impacted.

Refer to the Physical Setting Source Map following this summary for hydrologic information (major waterways and bodies of water).

FEMA FLOOD ZONE

<u>Flood Plain Panel at Target Property</u>	<u>FEMA Source Type</u>
06111C0958E	FEMA FIRM Flood data
<u>Additional Panels in search area:</u>	<u>FEMA Source Type</u>
06111C0954E	FEMA FIRM Flood data
06111C0962E	FEMA FIRM Flood data
06111C0966E	FEMA FIRM Flood data

NATIONAL WETLAND INVENTORY

<u>NWI Quad at Target Property</u>	<u>NWI Electronic Data Coverage</u>
NEWBURY PARK	YES - refer to the Overview Map and Detail Map

HYDROGEOLOGIC INFORMATION

Hydrogeologic information obtained by installation of wells on a specific site can often be an indicator of groundwater flow direction in the immediate area. Such hydrogeologic information can be used to assist the environmental professional in forming an opinion about the impact of nearby contaminated properties or, should contamination exist on the target property, what downgradient sites might be impacted.

Site-Specific Hydrogeological Data*:

Search Radius:	1.25 miles
Status:	Not found

AQUIFLOW®

Search Radius: 1.000 Mile.

EDR has developed the AQUIFLOW Information System to provide data on the general direction of groundwater flow at specific points. EDR has reviewed reports submitted by environmental professionals to regulatory authorities at select sites and has extracted the date of the report, groundwater flow direction as determined hydrogeologically, and the depth to water table.

<u>MAP ID</u>	<u>LOCATION FROM TP</u>	<u>GENERAL DIRECTION GROUNDWATER FLOW</u>
Not Reported		

GEOCHECK® - PHYSICAL SETTING SOURCE SUMMARY

GROUNDWATER FLOW VELOCITY INFORMATION

Groundwater flow velocity information for a particular site is best determined by a qualified environmental professional using site specific geologic and soil strata data. If such data are not reasonably ascertainable, it may be necessary to rely on other sources of information, including geologic age identification, rock stratigraphic unit and soil characteristics data collected on nearby properties and regional soil information. In general, contaminant plumes move more quickly through sandy-gravelly types of soils than silty-clayey types of soils.

GEOLOGIC INFORMATION IN GENERAL AREA OF TARGET PROPERTY

Geologic information can be used by the environmental professional in forming an opinion about the relative speed at which contaminant migration may be occurring.

ROCK STRATIGRAPHIC UNIT

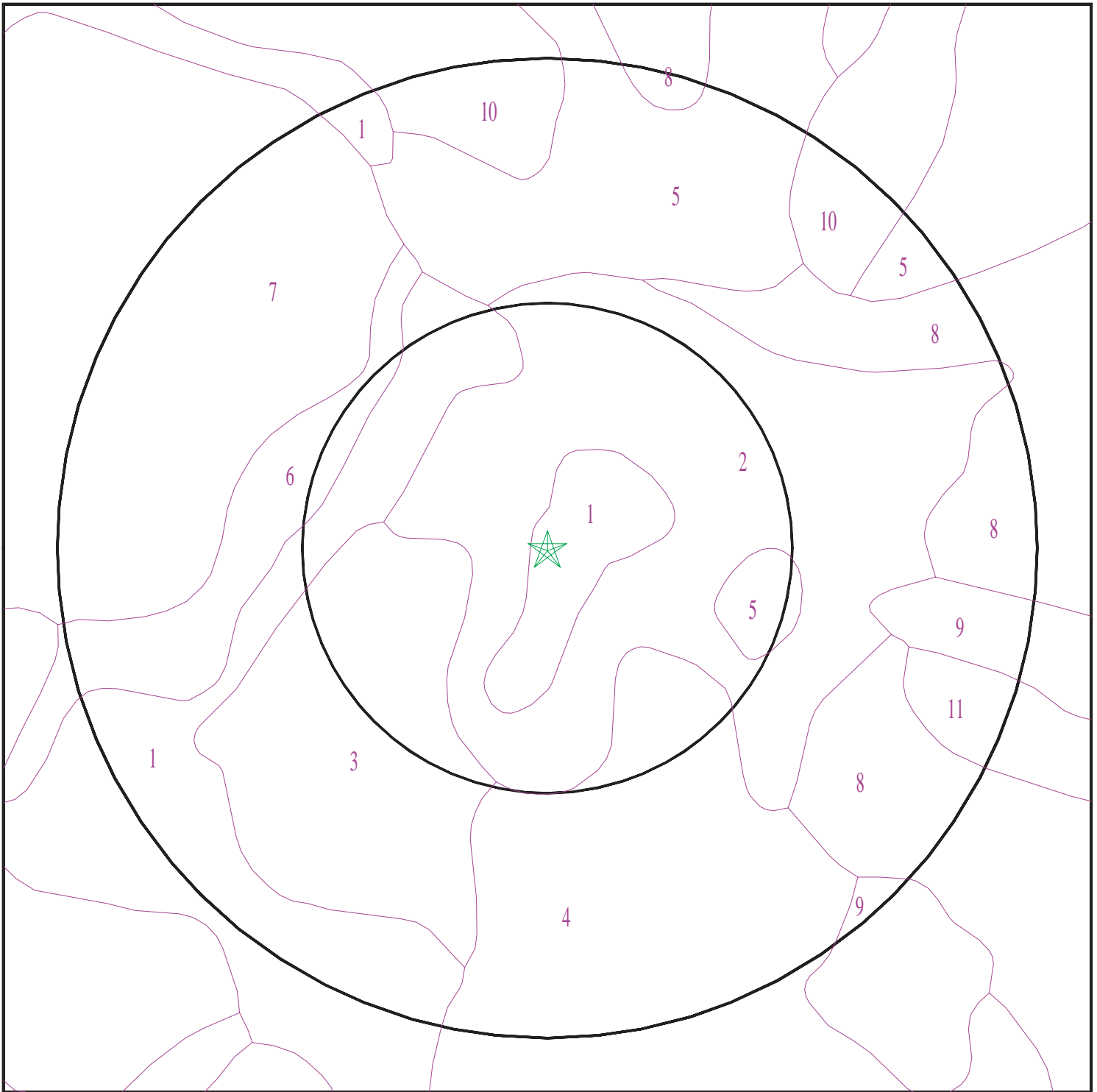
Era: Cenozoic
System: Tertiary
Series: Miocene volcanic rocks
Code: Tmv (*decoded above as Era, System & Series*)

GEOLOGIC AGE IDENTIFICATION

Category: Volcanic Rocks

Geologic Age and Rock Stratigraphic Unit Source: P.G. Schruben, R.E. Arndt and W.J. Bawiec, Geology of the Conterminous U.S. at 1:2,500,000 Scale - a digital representation of the 1974 P.B. King and H.M. Beikman Map, USGS Digital Data Series DDS - 11 (1994).

SSURGO SOIL MAP - 06891946.1r



- ★ Target Property
- SSURGO Soil
- Water



SITE NAME: 6.75 Acre Site, Three-Parcel Site
ADDRESS: 1300 Lawrence Drive
Newbury Park CA 91320
LAT/LONG: 34.196509 / 118.92851

CLIENT: SCS Engineers
CONTACT: Kim Braun
INQUIRY #: 06891946.1r
DATE: March 09, 2022 8:36 pm

GEOCHECK® - PHYSICAL SETTING SOURCE SUMMARY

DOMINANT SOIL COMPOSITION IN GENERAL AREA OF TARGET PROPERTY

The U.S. Department of Agriculture's (USDA) Soil Conservation Service (SCS) leads the National Cooperative Soil Survey (NCSS) and is responsible for collecting, storing, maintaining and distributing soil survey information for privately owned lands in the United States. A soil map in a soil survey is a representation of soil patterns in a landscape. The following information is based on Soil Conservation Service SSURGO data.

Soil Map ID: 1

Soil Component Name: DIABLO

Soil Surface Texture: clay

Hydrologic Group: Class D - Very slow infiltration rates. Soils are clayey, have a high water table, or are shallow to an impervious layer.

Soil Drainage Class: Well drained

Hydric Status: Not hydric

Corrosion Potential - Uncoated Steel: High

Depth to Bedrock Min: > 0 inches

Depth to Watertable Min: > 0 inches

Soil Layer Information							
Layer	Boundary		Soil Texture Class	Classification		Saturated hydraulic conductivity micro m/sec	Soil Reaction (pH)
	Upper	Lower		AASHTO Group	Unified Soil		
1	0 inches	27 inches	clay	Silt-Clay Materials (more than 35 pct. passing No. 200), Clayey Soils.	Not reported	Max: Min:	Max: Min:
2	27 inches	40 inches	clay loam	Silt-Clay Materials (more than 35 pct. passing No. 200), Clayey Soils.	Not reported	Max: Min:	Max: Min:
3	40 inches	44 inches	weathered bedrock	Silt-Clay Materials (more than 35 pct. passing No. 200), Clayey Soils.	Not reported	Max: Min:	Max: Min:

GEOCHECK® - PHYSICAL SETTING SOURCE SUMMARY

Soil Map ID: 2

Soil Component Name: Rincon

Soil Surface Texture: silty clay loam

Hydrologic Group: Class C - Slow infiltration rates. Soils with layers impeding downward movement of water, or soils with moderately fine or fine textures.

Soil Drainage Class: Well drained

Hydric Status: Not hydric

Corrosion Potential - Uncoated Steel: High

Depth to Bedrock Min: > 0 inches

Depth to Watertable Min: > 0 inches

Soil Layer Information							
Layer	Boundary		Soil Texture Class	Classification		Saturated hydraulic conductivity micro m/sec	Soil Reaction (pH)
	Upper	Lower		AASHTO Group	Unified Soil		
1	0 inches	16 inches	silty clay loam	Silt-Clay Materials (more than 35 pct. passing No. 200), Clayey Soils.	COARSE-GRAINED SOILS, Sands, Sands with fines, Clayey sand.	Max: 4 Min: 1.4	Max: 8.4 Min: 7.4
2	16 inches	31 inches	sandy clay	Silt-Clay Materials (more than 35 pct. passing No. 200), Clayey Soils.	COARSE-GRAINED SOILS, Sands, Sands with fines, Clayey sand.	Max: 4 Min: 1.4	Max: 8.4 Min: 7.4
3	31 inches	59 inches	stratified sandy loam to sandy clay loam	Silt-Clay Materials (more than 35 pct. passing No. 200), Clayey Soils.	COARSE-GRAINED SOILS, Sands, Sands with fines, Clayey sand.	Max: 4 Min: 1.4	Max: 8.4 Min: 7.4

Soil Map ID: 3

Soil Component Name: VINA

Soil Surface Texture: loam

Hydrologic Group: Class B - Moderate infiltration rates. Deep and moderately deep, moderately well and well drained soils with moderately coarse textures.

Soil Drainage Class: Well drained

GEOCHECK® - PHYSICAL SETTING SOURCE SUMMARY

Hydric Status: Not hydric

Corrosion Potential - Uncoated Steel: High

Depth to Bedrock Min: > 0 inches

Depth to Watertable Min: > 0 inches

Soil Layer Information							
Layer	Boundary		Soil Texture Class	Classification		Saturated hydraulic conductivity micro m/sec	Soil Reaction (pH)
	Upper	Lower		AASHTO Group	Unified Soil		
1	0 inches	18 inches	loam	Silt-Clay Materials (more than 35 pct. passing No. 200), Silty Soils.	FINE-GRAINED SOILS, Silts and Clays (liquid limit less than 50%), Lean Clay. FINE-GRAINED SOILS, Silts and Clays (liquid limit less than 50%), silt.	Max: 14 Min: 4	Max: 8.4 Min: 6.1
2	18 inches	33 inches	loam	Silt-Clay Materials (more than 35 pct. passing No. 200), Silty Soils.	FINE-GRAINED SOILS, Silts and Clays (liquid limit less than 50%), Lean Clay. FINE-GRAINED SOILS, Silts and Clays (liquid limit less than 50%), silt.	Max: 14 Min: 4	Max: 8.4 Min: 6.1
3	33 inches	59 inches	very fine sandy loam	Silt-Clay Materials (more than 35 pct. passing No. 200), Silty Soils.	FINE-GRAINED SOILS, Silts and Clays (liquid limit less than 50%), Lean Clay. FINE-GRAINED SOILS, Silts and Clays (liquid limit less than 50%), silt.	Max: 14 Min: 4	Max: 8.4 Min: 6.1

Soil Map ID: 4

Soil Component Name: RINCON

Soil Surface Texture: silty clay loam

Hydrologic Group: Class C - Slow infiltration rates. Soils with layers impeding downward movement of water, or soils with moderately fine or fine textures.

Soil Drainage Class: Well drained

GEOCHECK® - PHYSICAL SETTING SOURCE SUMMARY

Hydric Status: Not hydric

Corrosion Potential - Uncoated Steel: High

Depth to Bedrock Min: > 0 inches

Depth to Watertable Min: > 0 inches

Soil Layer Information							
Layer	Boundary		Soil Texture Class	Classification		Saturated hydraulic conductivity micro m/sec	Soil Reaction (pH)
	Upper	Lower		AASHTO Group	Unified Soil		
1	0 inches	11 inches	silty clay loam	Silt-Clay Materials (more than 35 pct. passing No. 200), Clayey Soils.	COARSE-GRAINED SOILS, Sands, Sands with fines, Clayey sand.	Max: 4 Min: 1.4	Max: 8.4 Min: 7.4
2	11 inches	27 inches	sandy clay	Silt-Clay Materials (more than 35 pct. passing No. 200), Clayey Soils.	COARSE-GRAINED SOILS, Sands, Sands with fines, Clayey sand.	Max: 4 Min: 1.4	Max: 8.4 Min: 7.4
3	27 inches	59 inches	stratified sandy loam to sandy clay loam	Silt-Clay Materials (more than 35 pct. passing No. 200), Clayey Soils.	COARSE-GRAINED SOILS, Sands, Sands with fines, Clayey sand.	Max: 4 Min: 1.4	Max: 8.4 Min: 7.4

Soil Map ID: 5

Soil Component Name: SAN BENITO

Soil Surface Texture: clay loam

Hydrologic Group: Class B - Moderate infiltration rates. Deep and moderately deep, moderately well and well drained soils with moderately coarse textures.

Soil Drainage Class: Well drained

Hydric Status: Not hydric

Corrosion Potential - Uncoated Steel: High

Depth to Bedrock Min: > 0 inches

Depth to Watertable Min: > 0 inches

GEOCHECK® - PHYSICAL SETTING SOURCE SUMMARY

Soil Layer Information							
Layer	Boundary		Soil Texture Class	Classification		Saturated hydraulic conductivity micro m/sec	Soil Reaction (pH)
	Upper	Lower		AASHTO Group	Unified Soil		
1	0 inches	25 inches	clay loam	Silt-Clay Materials (more than 35 pct. passing No. 200), Clayey Soils.	Not reported	Max: 0 Min: 0	Max: Min:
2	25 inches	59 inches	clay loam	Silt-Clay Materials (more than 35 pct. passing No. 200), Clayey Soils.	Not reported	Max: 0 Min: 0	Max: Min:
3	59 inches	64 inches	weathered bedrock	Silt-Clay Materials (more than 35 pct. passing No. 200), Clayey Soils.	Not reported	Max: 0 Min: 0	Max: Min:

Soil Map ID: 6

Soil Component Name: GILROY

Soil Surface Texture: clay loam

Hydrologic Group: Class C - Slow infiltration rates. Soils with layers impeding downward movement of water, or soils with moderately fine or fine textures.

Soil Drainage Class: Well drained

Hydric Status: Not hydric

Corrosion Potential - Uncoated Steel: High

Depth to Bedrock Min: > 77 inches

Depth to Watertable Min: > 0 inches

GEOCHECK® - PHYSICAL SETTING SOURCE SUMMARY

Soil Layer Information							
Layer	Boundary		Soil Texture Class	Classification		Saturated hydraulic conductivity micro m/sec	Soil Reaction (pH)
	Upper	Lower		AASHTO Group	Unified Soil		
1	0 inches	9 inches	clay loam	Silt-Clay Materials (more than 35 pct. passing No. 200), Clayey Soils.	Not reported	Max: 0 Min: 0	Max: Min:
2	9 inches	29 inches	clay loam	Silt-Clay Materials (more than 35 pct. passing No. 200), Clayey Soils.	Not reported	Max: 0 Min: 0	Max: Min:
3	29 inches	33 inches	unweathered bedrock	Silt-Clay Materials (more than 35 pct. passing No. 200), Clayey Soils.	Not reported	Max: 0 Min: 0	Max: Min:

Soil Map ID: 7

Soil Component Name: GILROY

Soil Surface Texture: clay loam

Hydrologic Group: Class C - Slow infiltration rates. Soils with layers impeding downward movement of water, or soils with moderately fine or fine textures.

Soil Drainage Class: Well drained

Hydric Status: Not hydric

Corrosion Potential - Uncoated Steel: High

Depth to Bedrock Min: > 0 inches

Depth to Watertable Min: > 0 inches

GEOCHECK® - PHYSICAL SETTING SOURCE SUMMARY

Soil Layer Information							
Layer	Boundary		Soil Texture Class	Classification		Saturated hydraulic conductivity micro m/sec	Soil Reaction (pH)
	Upper	Lower		AASHTO Group	Unified Soil		
1	0 inches	9 inches	clay loam	Silt-Clay Materials (more than 35 pct. passing No. 200), Clayey Soils.	Not reported	Max: 0 Min: 0	Max: Min:
2	9 inches	20 inches	clay loam	Silt-Clay Materials (more than 35 pct. passing No. 200), Clayey Soils.	Not reported	Max: 0 Min: 0	Max: Min:
3	20 inches	25 inches	unweathered bedrock	Silt-Clay Materials (more than 35 pct. passing No. 200), Clayey Soils.	Not reported	Max: 0 Min: 0	Max: Min:

Soil Map ID: 8

Soil Component Name: LINNE

Soil Surface Texture: silty clay loam

Hydrologic Group: Class C - Slow infiltration rates. Soils with layers impeding downward movement of water, or soils with moderately fine or fine textures.

Soil Drainage Class: Well drained

Hydric Status: Not hydric

Corrosion Potential - Uncoated Steel: High

Depth to Bedrock Min: > 0 inches

Depth to Watertable Min: > 0 inches

GEOCHECK® - PHYSICAL SETTING SOURCE SUMMARY

Soil Layer Information							
Layer	Boundary		Soil Texture Class	Classification		Saturated hydraulic conductivity micro m/sec	Soil Reaction (pH)
	Upper	Lower		AASHTO Group	Unified Soil		
1	0 inches	20 inches	silty clay loam	Silt-Clay Materials (more than 35 pct. passing No. 200), Clayey Soils.	Not reported	Max: 0 Min: 0	Max: Min:
2	20 inches	48 inches	silty clay loam	Silt-Clay Materials (more than 35 pct. passing No. 200), Clayey Soils.	Not reported	Max: 0 Min: 0	Max: Min:
3	48 inches	51 inches	weathered bedrock	Silt-Clay Materials (more than 35 pct. passing No. 200), Clayey Soils.	Not reported	Max: 0 Min: 0	Max: Min:

Soil Map ID: 9

Soil Component Name: ZAMORA

Soil Surface Texture: loam

Hydrologic Group: Class B - Moderate infiltration rates. Deep and moderately deep, moderately well and well drained soils with moderately coarse textures.

Soil Drainage Class: Well drained

Hydric Status: Not hydric

Corrosion Potential - Uncoated Steel: High

Depth to Bedrock Min: > 0 inches

Depth to Watertable Min: > 0 inches

GEOCHECK® - PHYSICAL SETTING SOURCE SUMMARY

Soil Layer Information							
Layer	Boundary		Soil Texture Class	Classification		Saturated hydraulic conductivity micro m/sec	Soil Reaction (pH)
	Upper	Lower		AASHTO Group	Unified Soil		
1	0 inches	16 inches	loam	Silt-Clay Materials (more than 35 pct. passing No. 200), Silty Soils.	COARSE-GRAINED SOILS, Sands, Sands with fines, Silty Sand.	Max: 14 Min: 4	Max: 8.4 Min: 7.4
2	16 inches	40 inches	clay loam	Silt-Clay Materials (more than 35 pct. passing No. 200), Silty Soils.	COARSE-GRAINED SOILS, Sands, Sands with fines, Silty Sand.	Max: 14 Min: 4	Max: 8.4 Min: 7.4
3	40 inches	59 inches	loam	Silt-Clay Materials (more than 35 pct. passing No. 200), Silty Soils.	COARSE-GRAINED SOILS, Sands, Sands with fines, Silty Sand.	Max: 14 Min: 4	Max: 8.4 Min: 7.4

Soil Map ID: 10

Soil Component Name: SAN BENITO

Soil Surface Texture: clay loam

Hydrologic Group: Class B - Moderate infiltration rates. Deep and moderately deep, moderately well and well drained soils with moderately coarse textures.

Soil Drainage Class: Well drained

Hydric Status: Not hydric

Corrosion Potential - Uncoated Steel: High

Depth to Bedrock Min: > 0 inches

Depth to Watertable Min: > 0 inches

GEOCHECK® - PHYSICAL SETTING SOURCE SUMMARY

Soil Layer Information							
Layer	Boundary		Soil Texture Class	Classification		Saturated hydraulic conductivity micro m/sec	Soil Reaction (pH)
	Upper	Lower		AASHTO Group	Unified Soil		
1	0 inches	25 inches	clay loam	Silt-Clay Materials (more than 35 pct. passing No. 200), Clayey Soils.	Not reported	Max: 0 Min: 0	Max: Min:
2	25 inches	59 inches	clay loam	Silt-Clay Materials (more than 35 pct. passing No. 200), Clayey Soils.	Not reported	Max: 0 Min: 0	Max: Min:
3	59 inches	64 inches	weathered bedrock	Silt-Clay Materials (more than 35 pct. passing No. 200), Clayey Soils.	Not reported	Max: 0 Min: 0	Max: Min:

Soil Map ID: 11

Soil Component Name: LINNE

Soil Surface Texture: silty clay loam

Hydrologic Group: Class C - Slow infiltration rates. Soils with layers impeding downward movement of water, or soils with moderately fine or fine textures.

Soil Drainage Class: Well drained

Hydric Status: Not hydric

Corrosion Potential - Uncoated Steel: High

Depth to Bedrock Min: > 0 inches

Depth to Watertable Min: > 0 inches

GEOCHECK® - PHYSICAL SETTING SOURCE SUMMARY

Soil Layer Information							
Layer	Boundary		Soil Texture Class	Classification		Saturated hydraulic conductivity micro m/sec	Soil Reaction (pH)
	Upper	Lower		AASHTO Group	Unified Soil		
1	0 inches	20 inches	silty clay loam	Silt-Clay Materials (more than 35 pct. passing No. 200), Clayey Soils.	Not reported	Max: 0 Min: 0	Max: Min:
2	20 inches	48 inches	silty clay loam	Silt-Clay Materials (more than 35 pct. passing No. 200), Clayey Soils.	Not reported	Max: 0 Min: 0	Max: Min:
3	48 inches	51 inches	weathered bedrock	Silt-Clay Materials (more than 35 pct. passing No. 200), Clayey Soils.	Not reported	Max: 0 Min: 0	Max: Min:

LOCAL / REGIONAL WATER AGENCY RECORDS

EDR Local/Regional Water Agency records provide water well information to assist the environmental professional in assessing sources that may impact ground water flow direction, and in forming an opinion about the impact of contaminant migration on nearby drinking water wells.

WELL SEARCH DISTANCE INFORMATION

<u>DATABASE</u>	<u>SEARCH DISTANCE (miles)</u>
Federal USGS	1.000
Federal FRDS PWS	Nearest PWS within 1 mile
State Database	1.000

FEDERAL USGS WELL INFORMATION

<u>MAP ID</u>	<u>WELL ID</u>	<u>LOCATION FROM TP</u>
No Wells Found		

FEDERAL FRDS PUBLIC WATER SUPPLY SYSTEM INFORMATION

<u>MAP ID</u>	<u>WELL ID</u>	<u>LOCATION FROM TP</u>

GEOCHECK® - PHYSICAL SETTING SOURCE SUMMARY

FEDERAL FRDS PUBLIC WATER SUPPLY SYSTEM INFORMATION

MAP ID	WELL ID	LOCATION FROM TP
No PWS System Found		

Note: PWS System location is not always the same as well location.

STATE DATABASE WELL INFORMATION

MAP ID	WELL ID	LOCATION FROM TP
A1	CAEDF0000092509	1/8 - 1/4 Mile SSE
A2	CAEDF0000123839	1/8 - 1/4 Mile SSE
A3	CAEDF0000131269	1/8 - 1/4 Mile SSE
B4	CADWR0000001238	1/8 - 1/4 Mile NE
B5	CAEDF0000042999	1/8 - 1/4 Mile ENE
B6	CAEDF0000093630	1/8 - 1/4 Mile ENE
C7	CAEDF0000131359	1/8 - 1/4 Mile East
B8	CAEDF0000081544	1/8 - 1/4 Mile ENE
C9	CAEDF0000023983	1/8 - 1/4 Mile ENE
C10	CAEDF0000138422	1/4 - 1/2 Mile East
C11	CAEDF0000075969	1/4 - 1/2 Mile East
C12	CAEDF0000107140	1/4 - 1/2 Mile ENE
D13	CAEDF0000122152	1/4 - 1/2 Mile ESE
D14	CAEDF0000043435	1/4 - 1/2 Mile ESE
D15	CAEDF0000002035	1/4 - 1/2 Mile ESE
E16	CAEDF0000001062	1/4 - 1/2 Mile SE
E17	CAEDF0000074609	1/4 - 1/2 Mile SE
E18	CAEDF0000034816	1/4 - 1/2 Mile SE
E19	CAEDF0000062891	1/4 - 1/2 Mile SE
F20	CAEDF0000022278	1/4 - 1/2 Mile ENE
G21	CAEDF0000128679	1/4 - 1/2 Mile NNW
G22	CAEDF0000107509	1/4 - 1/2 Mile NNW
G23	CAEDF0000097334	1/4 - 1/2 Mile NNW
G24	CAEDF0000023695	1/4 - 1/2 Mile NNW
G25	CAEDF0000050748	1/4 - 1/2 Mile NNW
D26	CAEDF0000057635	1/4 - 1/2 Mile ESE
D27	CAEDF0000099362	1/4 - 1/2 Mile ESE
G28	CAEDF0000037086	1/4 - 1/2 Mile NNW
D29	CAEDF0000118508	1/4 - 1/2 Mile ESE
E30	CAEDF0000090150	1/4 - 1/2 Mile SE
F31	CAEDF0000116594	1/4 - 1/2 Mile ENE
G32	CAEDF0000015435	1/4 - 1/2 Mile NNW
G33	CAEDF0000120057	1/4 - 1/2 Mile NNW
H34	CAEDF0000132613	1/4 - 1/2 Mile North
G35	CAEDF0000128610	1/4 - 1/2 Mile NNW
G36	CAEDF0000124238	1/4 - 1/2 Mile NNW
H37	CAEDF0000129132	1/4 - 1/2 Mile North
H38	CAEDF0000007705	1/4 - 1/2 Mile North
E39	CAEDF0000099363	1/4 - 1/2 Mile SE
G40	CAEDF0000092993	1/4 - 1/2 Mile NNW
G41	CAEDF0000138976	1/4 - 1/2 Mile NNW
I42	CAEDF0000051586	1/4 - 1/2 Mile ESE
I43	CAEDF0000115647	1/4 - 1/2 Mile ESE

GEOCHECK® - PHYSICAL SETTING SOURCE SUMMARY

STATE DATABASE WELL INFORMATION

MAP ID	WELL ID	LOCATION FROM TP
I44	CAEDF0000088544	1/4 - 1/2 Mile ESE
I45	CAEDF0000113945	1/4 - 1/2 Mile SE
46	CAEDF0000105792	1/4 - 1/2 Mile North
47	CADWR0000001237	1/4 - 1/2 Mile WSW
J48	CAEDF0000114802	1/4 - 1/2 Mile ESE
K49	CADWR0000029975	1/4 - 1/2 Mile SSE
L50	CAEDF0000031331	1/4 - 1/2 Mile South
L51	CAEDF0000056463	1/4 - 1/2 Mile South
L52	CAEDF0000039082	1/4 - 1/2 Mile South
I53	CAEDF0000047345	1/4 - 1/2 Mile SE
I54	CAEDF0000044806	1/4 - 1/2 Mile SE
I55	CAEDF0000079701	1/4 - 1/2 Mile SE
I56	CAEDF0000018660	1/4 - 1/2 Mile SE
I57	CAEDF0000132469	1/4 - 1/2 Mile SE
K58	CAEDF0000057634	1/4 - 1/2 Mile SSE
59	CAEDF0000007606	1/4 - 1/2 Mile NNW
L60	CAEDF0000098678	1/4 - 1/2 Mile South
L61	CAEDF0000079702	1/4 - 1/2 Mile South
M62	CAEDF0000007605	1/4 - 1/2 Mile SE
M63	CAEDF0000014844	1/4 - 1/2 Mile SE
K64	CAEDF0000087227	1/4 - 1/2 Mile SSE
M65	CAEDF0000105194	1/4 - 1/2 Mile SE
M66	CAEDF0000099138	1/4 - 1/2 Mile SE
M67	CAEDF0000097509	1/4 - 1/2 Mile SE
I68	CAEDF0000040315	1/4 - 1/2 Mile ESE
L69	CAEDF0000130972	1/4 - 1/2 Mile South
L70	CAEDF0000059792	1/4 - 1/2 Mile South
I71	CAEDF0000015145	1/4 - 1/2 Mile SE
M72	CAEDF0000124564	1/4 - 1/2 Mile SE
M73	CAEDF0000070869	1/4 - 1/2 Mile SE
M74	CAEDF0000049276	1/4 - 1/2 Mile ESE
J75	CAEDF0000070405	1/4 - 1/2 Mile ESE
J76	CAEDF0000006437	1/4 - 1/2 Mile ESE
77	CAEDF0000107555	1/4 - 1/2 Mile NNW
M78	CAEDF0000069096	1/4 - 1/2 Mile SE
N79	CAEDF0000063721	1/4 - 1/2 Mile South
N80	CAEDF0000136711	1/4 - 1/2 Mile South
N81	CAEDF0000104111	1/4 - 1/2 Mile South
O82	CAEDF0000077986	1/4 - 1/2 Mile SSE
O83	CAEDF0000032275	1/4 - 1/2 Mile SE
M84	CAEDF0000125407	1/4 - 1/2 Mile SE
M85	CAEDF0000020292	1/4 - 1/2 Mile SE
M86	CAEDF0000084594	1/4 - 1/2 Mile SE
M87	CAEDF0000022193	1/4 - 1/2 Mile SE
P88	CAEDF0000065593	1/4 - 1/2 Mile SE
P89	CAEDF0000035785	1/4 - 1/2 Mile SE
O90	CAEDF0000063576	1/4 - 1/2 Mile SE
M91	CAEDF0000124740	1/4 - 1/2 Mile SE
Q92	CAEDF0000037087	1/4 - 1/2 Mile South
M93	CAEDF0000055183	1/4 - 1/2 Mile SE
N94	CAEDF0000051587	1/4 - 1/2 Mile South
N95	CAEDF0000103801	1/4 - 1/2 Mile South

GEOCHECK® - PHYSICAL SETTING SOURCE SUMMARY

STATE DATABASE WELL INFORMATION

MAP ID	WELL ID	LOCATION FROM TP
N96	CAEDF0000075827	1/4 - 1/2 Mile South
P97	CAEDF0000126127	1/4 - 1/2 Mile SE
M98	CAEDF0000112024	1/4 - 1/2 Mile SE
O99	CAEDF0000049055	1/2 - 1 Mile SSE
P100	CAEDF0000051349	1/2 - 1 Mile SE
M101	CAEDF0000012507	1/2 - 1 Mile SE
P102	CAEDF0000038439	1/2 - 1 Mile SE
P103	CAEDF0000079306	1/2 - 1 Mile SE
P104	CAEDF0000022847	1/2 - 1 Mile SE
R105	CAEDF0000045693	1/2 - 1 Mile North
R106	CAEDF0000087228	1/2 - 1 Mile North
P107	CAEDF0000064350	1/2 - 1 Mile SE
N108	CAEDF0000123560	1/2 - 1 Mile South
P109	CAEDF0000108917	1/2 - 1 Mile SE
P110	CAEDF0000052700	1/2 - 1 Mile SE
P111	CAEDF0000063279	1/2 - 1 Mile SE
P112	CAEDF0000092992	1/2 - 1 Mile SE
113	CAEDF0000004470	1/2 - 1 Mile SE
P114	CAEDF0000100389	1/2 - 1 Mile SE
P115	CAEDF0000048152	1/2 - 1 Mile SE
P116	CAEDF0000041309	1/2 - 1 Mile SE
P117	CAEDF0000010567	1/2 - 1 Mile SE
P118	CAEDF0000114115	1/2 - 1 Mile SE
P119	CAEDF0000107793	1/2 - 1 Mile SE
P120	CAEDF0000083700	1/2 - 1 Mile SE
P121	CAEDF0000098825	1/2 - 1 Mile SE
S122	CADWR0000001236	1/2 - 1 Mile SW
P123	CAEDF0000110454	1/2 - 1 Mile SE
124	CAEDF0000016402	1/2 - 1 Mile East
P125	CAEDF0000066603	1/2 - 1 Mile SE
P126	CAEDF0000116369	1/2 - 1 Mile SE
P127	CAEDF0000088398	1/2 - 1 Mile SE
P128	CAEDF0000010666	1/2 - 1 Mile SE
Q129	CAEDF0000057940	1/2 - 1 Mile South
P130	CAEDF0000091940	1/2 - 1 Mile SE
T131	CAEDF0000066605	1/2 - 1 Mile South
T132	CAEDF0000023416	1/2 - 1 Mile South
S133	CAEDF0000023508	1/2 - 1 Mile SW
S134	CAEDF0000085844	1/2 - 1 Mile SW
U135	CAEDF0000120764	1/2 - 1 Mile SW
S136	CAEDF0000052699	1/2 - 1 Mile SW
S137	CAEDF0000085144	1/2 - 1 Mile SW
T138	CAEDF0000143709	1/2 - 1 Mile South
V139	CAEDF0000069697	1/2 - 1 Mile SSE
V140	CAEDF0000130031	1/2 - 1 Mile SSE
T141	CAEDF0000084714	1/2 - 1 Mile South
T142	CAEDF0000103163	1/2 - 1 Mile South
T143	CAEDF0000140979	1/2 - 1 Mile South
T144	CAEDF0000077684	1/2 - 1 Mile South
W145	CAEDF0000077075	1/2 - 1 Mile SW
W146	CAEDF0000130820	1/2 - 1 Mile SW
W147	CAEDF0000043437	1/2 - 1 Mile SW

GEOCHECK® - PHYSICAL SETTING SOURCE SUMMARY

STATE DATABASE WELL INFORMATION

MAP ID	WELL ID	LOCATION FROM TP
W148	CAEDF0000110848	1/2 - 1 Mile SW
W149	CAEDF0000138156	1/2 - 1 Mile SW
150	CADWR0000005985	1/2 - 1 Mile West
W151	CAEDF0000034590	1/2 - 1 Mile SW
T152	CAEDF0000116751	1/2 - 1 Mile South
T153	CAEDF0000065592	1/2 - 1 Mile South
W154	CAEDF0000048587	1/2 - 1 Mile SW
U155	CAEDF0000095568	1/2 - 1 Mile SW
W156	CAEDF0000065749	1/2 - 1 Mile SW
V157	CAEDF0000111732	1/2 - 1 Mile SSE
V158	CAEDF0000055246	1/2 - 1 Mile SSE
T159	CAEDF0000035126	1/2 - 1 Mile South
T160	CAEDF0000106199	1/2 - 1 Mile South
U161	CAEDF0000000392	1/2 - 1 Mile SW
V162	CAEDF0000112451	1/2 - 1 Mile SSE
V163	CAEDF0000068253	1/2 - 1 Mile SSE
V164	CAEDF0000003921	1/2 - 1 Mile SSE
V165	CAEDF0000126700	1/2 - 1 Mile SSE
V166	CAEDF0000079303	1/2 - 1 Mile South
V167	CAEDF0000102706	1/2 - 1 Mile South
V168	CAEDF0000031952	1/2 - 1 Mile South
V169	CAEDF0000035828	1/2 - 1 Mile South
V170	CAEDF0000094167	1/2 - 1 Mile SSE
V171	CAEDF0000079301	1/2 - 1 Mile SSE
V172	CAEDF0000085843	1/2 - 1 Mile SSE
V173	CAEDF0000107503	1/2 - 1 Mile SSE
V174	CAEDF0000039081	1/2 - 1 Mile SSE
V175	CAEDF0000049056	1/2 - 1 Mile SSE
W176	CAEDF0000076927	1/2 - 1 Mile SW
T177	CAEDF0000014750	1/2 - 1 Mile South
W178	CAEDF0000031330	1/2 - 1 Mile SW
V179	CAEDF0000076926	1/2 - 1 Mile SSE
T180	CAEDF0000114812	1/2 - 1 Mile South
T181	CAEDF0000129158	1/2 - 1 Mile South
U182	CAEDF0000128560	1/2 - 1 Mile SW
V183	CAEDF0000091705	1/2 - 1 Mile SSE
V184	CAEDF0000064140	1/2 - 1 Mile SSE
W185	CAEDF0000062884	1/2 - 1 Mile SW
X186	CADWR0000002090	1/2 - 1 Mile SSW
X187	CADWR0000005681	1/2 - 1 Mile SSW
V188	CADWR0000002394	1/2 - 1 Mile SSE
V189	CAEDF0000117832	1/2 - 1 Mile SSE
V190	CAEDF0000037383	1/2 - 1 Mile SSE
U191	CAEDF0000141064	1/2 - 1 Mile SW
Y192	CAEDF0000133618	1/2 - 1 Mile South
Y193	CAEDF0000143278	1/2 - 1 Mile South
Y194	CAEDF0000091481	1/2 - 1 Mile South
Y195	CAEDF0000095050	1/2 - 1 Mile South
Y196	CAEDF0000023324	1/2 - 1 Mile South
Y197	CAEDF0000098680	1/2 - 1 Mile South
Y198	CAEDF0000060814	1/2 - 1 Mile South
T199	CAEDF0000132263	1/2 - 1 Mile South

GEOCHECK® - PHYSICAL SETTING SOURCE SUMMARY

STATE DATABASE WELL INFORMATION

MAP ID	WELL ID	LOCATION FROM TP
T200	CAEDF0000071257	1/2 - 1 Mile South
U201	CAEDF0000082631	1/2 - 1 Mile SW
U202	CAEDF0000012128	1/2 - 1 Mile SW
V203	CAEDF0000105193	1/2 - 1 Mile SSE
V204	CAEDF0000094093	1/2 - 1 Mile SSE
Y205	CAEDF0000131360	1/2 - 1 Mile South
Y206	CAEDF0000127513	1/2 - 1 Mile South
Y207	CAEDF0000105192	1/2 - 1 Mile South
Y208	CAEDF0000095267	1/2 - 1 Mile South
U209	CAEDF0000134348	1/2 - 1 Mile SW
Y210	CAEDF0000137032	1/2 - 1 Mile South
U211	CAEDF0000125333	1/2 - 1 Mile SW
V212	CAEDF0000133465	1/2 - 1 Mile South
V213	CAEDF0000105502	1/2 - 1 Mile South
V214	CAEDF0000117546	1/2 - 1 Mile SSE
V215	CAEDF0000066604	1/2 - 1 Mile SSE
U216	CAEDF0000113393	1/2 - 1 Mile SW
Y217	CAEDF0000142914	1/2 - 1 Mile South
Y218	CAEDF0000052770	1/2 - 1 Mile South
Y219	CAEDF0000021811	1/2 - 1 Mile South
Y220	CAEDF0000007113	1/2 - 1 Mile South
Z21	CAEDF0000103162	1/2 - 1 Mile South
Z222	CAEDF0000039451	1/2 - 1 Mile SSE
Z23	CADWR0000020373	1/2 - 1 Mile WSW
Z224	CAEDF0000050362	1/2 - 1 Mile SSE
Z225	CAEDF0000005593	1/2 - 1 Mile SSE
Z226	CAEDF0000072192	1/2 - 1 Mile SSE
Z227	CAEDF0000022566	1/2 - 1 Mile SSE
Z228	CAEDF0000105191	1/2 - 1 Mile SSE
AA229	CADWR0000014467	1/2 - 1 Mile SSW
AA230	CADDW0000020291	1/2 - 1 Mile SSW
AB231	CAEDF0000022660	1/2 - 1 Mile South
AB232	CAEDF0000034589	1/2 - 1 Mile South
AA233	659	1/2 - 1 Mile SW
AC234	660	1/2 - 1 Mile South
AC235	CADDW0000005195	1/2 - 1 Mile South
AD236	CAEDF0000016586	1/2 - 1 Mile SW
AE237	CAEDF0000060099	1/2 - 1 Mile SW
AD238	CAEDF0000000968	1/2 - 1 Mile SW
AD239	CAEDF0000032499	1/2 - 1 Mile SW
AD240	CAEDF0000052828	1/2 - 1 Mile SW
241	CADWR0000019224	1/2 - 1 Mile SE
AD242	CAEDF0000142728	1/2 - 1 Mile SW
AD243	CAEDF0000050232	1/2 - 1 Mile SW
AD244	CAEDF0000033944	1/2 - 1 Mile SW
AD245	CAEDF0000106225	1/2 - 1 Mile SW
AD246	CAEDF0000112996	1/2 - 1 Mile SW
AD247	CAEDF0000104882	1/2 - 1 Mile SW
AD248	CAEDF0000094091	1/2 - 1 Mile SW
AD249	CAEDF0000102704	1/2 - 1 Mile SW
AD250	CAEDF0000041767	1/2 - 1 Mile SW
AD251	CAEDF0000096158	1/2 - 1 Mile SW

GEOCHECK® - PHYSICAL SETTING SOURCE SUMMARY

STATE DATABASE WELL INFORMATION

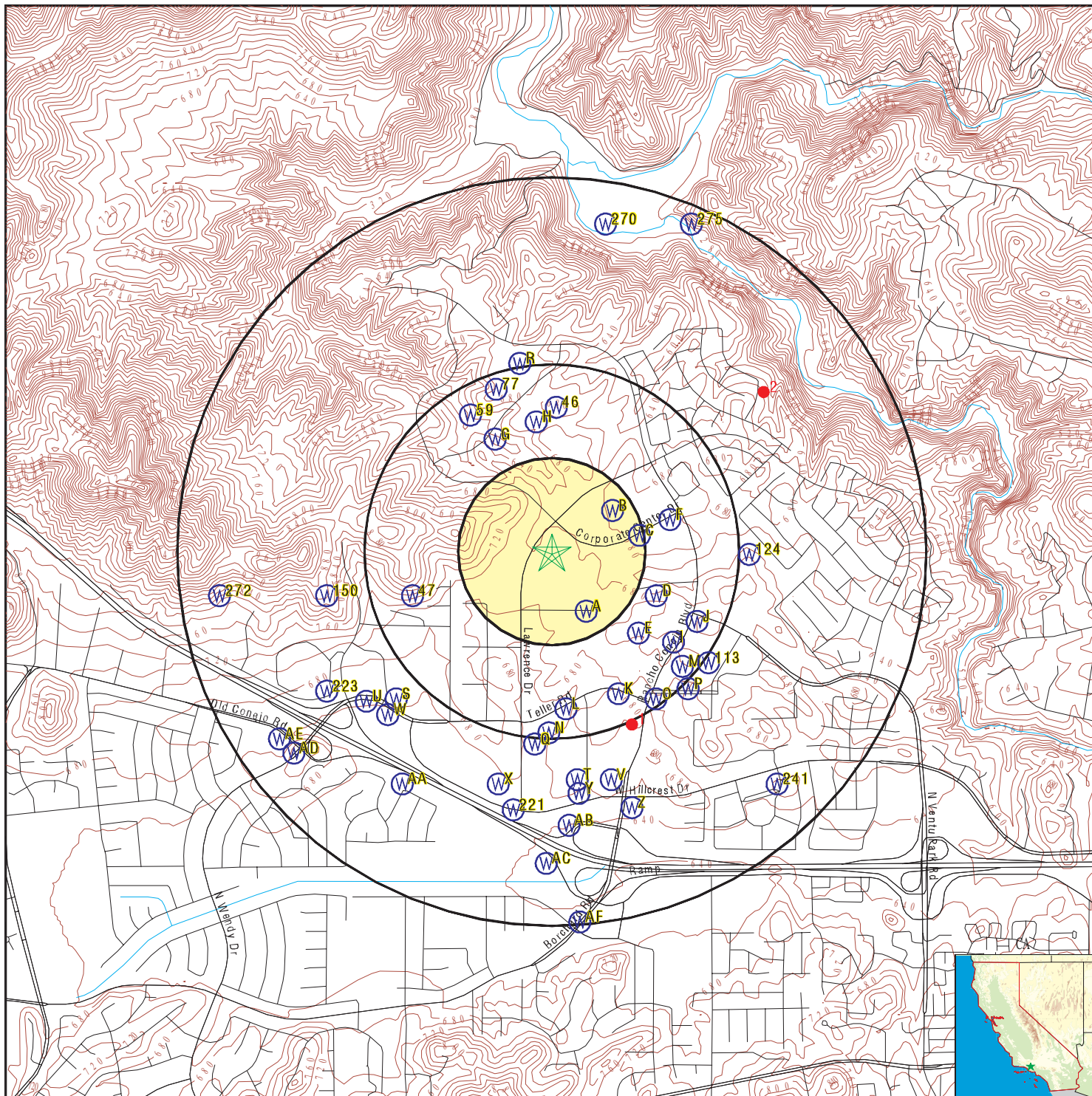
<u>MAP ID</u>	<u>WELL ID</u>	<u>LOCATION FROM TP</u>
AD252	CAEDF0000033033	1/2 - 1 Mile SW
AD253	CAEDF0000035594	1/2 - 1 Mile SW
AD254	CAEDF0000087111	1/2 - 1 Mile SW
AD255	CAEDF0000031480	1/2 - 1 Mile SW
AD256	CAEDF0000048151	1/2 - 1 Mile SW
AD257	CAEDF0000077985	1/2 - 1 Mile SW
AD258	CAEDF0000128667	1/2 - 1 Mile SW
AD259	CAEDF0000022468	1/2 - 1 Mile SW
AD260	CAEDF0000005779	1/2 - 1 Mile SW
AD261	CAEDF0000138927	1/2 - 1 Mile SW
AD262	CAEDF0000047344	1/2 - 1 Mile SW
AD263	CAEDF0000112826	1/2 - 1 Mile SW
AD264	CAEDF0000040661	1/2 - 1 Mile SW
AD265	CAEDF0000081473	1/2 - 1 Mile SW
AD266	CAEDF0000124706	1/2 - 1 Mile SW
AD267	CAEDF0000117545	1/2 - 1 Mile SW
AD268	CAEDF0000022752	1/2 - 1 Mile SW
AD269	CAEDF0000122015	1/2 - 1 Mile SW
270	CADWR0000028785	1/2 - 1 Mile North
AD271	CAEDF0000015911	1/2 - 1 Mile SW
272	CADWR0000022741	1/2 - 1 Mile West
AE273	CAEDF0000091480	1/2 - 1 Mile SW
AD274	CAEDF0000133576	1/2 - 1 Mile SW
275	CADWR0000027583	1/2 - 1 Mile NNE
AF276	CAEDF0000064205	1/2 - 1 Mile South
AF277	CAEDF0000004281	1/2 - 1 Mile South

OTHER STATE DATABASE INFORMATION

STATE OIL/GAS WELL INFORMATION

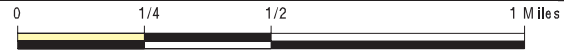
<u>MAP ID</u>	<u>WELL ID</u>	<u>LOCATION FROM TP</u>
1	CAOG14000000309	1/2 - 1 Mile SSE
2	CAOG14000000294	1/2 - 1 Mile NE

PHYSICAL SETTING SOURCE MAP - 06891946.1r



- County Boundary
- Major Roads
- Contour Lines
- Earthquake Fault Lines
- Earthquake epicenter, Richter 5 or greater
- Water Wells
- Public Water Supply Wells
- Cluster of Multiple Icons

- Groundwater Flow Direction
- Indeterminate Groundwater Flow at Location
- Groundwater Flow Varies at Location
- Closest Hydrogeological Data
- Oil, gas or related wells



SITE NAME: 6.75 Acre Site, Three-Parcel Site
 ADDRESS: 1300 Lawrence Drive
 Newbury Park CA 91320
 LAT/LONG: 34.196509 / 118.92851

CLIENT: SCS Engineers
 CONTACT: Kim Braun
 INQUIRY #: 06891946.1r
 DATE: March 09, 2022 8:36 pm

GEOCHECK® - PHYSICAL SETTING SOURCE MAP FINDINGS

Map ID
Direction
Distance
Elevation

Database EDR ID Number

A1
SSE
1/8 - 1/4 Mile
Higher

CA WELLS CAEDF0000092509

Well ID:	SL204141496-MW-101B	Well Type:	MONITORING
Source:	EDF	Other Name:	MW-101B
GAMA PFAS Testing:	Not Reported		
Groundwater Quality Data:	https://gamagroundwater.waterboards.ca.gov/gama/gamamap/public/GamaDataDisplay.asp?dataset=EDF&samp_date=&global_id=SL204141496&assigned_name=MW-101B&store_num=		
GeoTracker Data:	https://geotracker.waterboards.ca.gov/profile_report.asp?cmd=MWEDFResults&global_id=SL204141496&assigned_name=MW-101B		

A2
SSE
1/8 - 1/4 Mile
Higher

CA WELLS CAEDF0000123839

Well ID:	SL204141496-MW-101C	Well Type:	MONITORING
Source:	EDF	Other Name:	MW-101C
GAMA PFAS Testing:	Not Reported		
Groundwater Quality Data:	https://gamagroundwater.waterboards.ca.gov/gama/gamamap/public/GamaDataDisplay.asp?dataset=EDF&samp_date=&global_id=SL204141496&assigned_name=MW-101C&store_num=		
GeoTracker Data:	https://geotracker.waterboards.ca.gov/profile_report.asp?cmd=MWEDFResults&global_id=SL204141496&assigned_name=MW-101C		

A3
SSE
1/8 - 1/4 Mile
Higher

CA WELLS CAEDF0000131269

Well ID:	SL204141496-MW-101A	Well Type:	MONITORING
Source:	EDF	Other Name:	MW-101A
GAMA PFAS Testing:	Not Reported		
Groundwater Quality Data:	https://gamagroundwater.waterboards.ca.gov/gama/gamamap/public/GamaDataDisplay.asp?dataset=EDF&samp_date=&global_id=SL204141496&assigned_name=MW-101A&store_num=		
GeoTracker Data:	https://geotracker.waterboards.ca.gov/profile_report.asp?cmd=MWEDFResults&global_id=SL204141496&assigned_name=MW-101A		

B4
NE
1/8 - 1/4 Mile
Lower

CA WELLS CADWR0000001238

Well ID:	01N20W01K001S	Well Type:	UNK
Source:	Department of Water Resources		
Other Name:	01N20W01K001S	GAMA PFAS Testing:	Not Reported
Groundwater Quality Data:	https://gamagroundwater.waterboards.ca.gov/gama/gamamap/public/GamaDataDisplay.asp?dataset=DWR&samp_date=&global_id=&assigned_name=01N20W01K001S&store_num=		
GeoTracker Data:	Not Reported		

GEOCHECK® - PHYSICAL SETTING SOURCE MAP FINDINGS

Map ID
Direction
Distance
Elevation

Database EDR ID Number

B5
ENE
1/8 - 1/4 Mile
Higher

CA WELLS CAEDF0000042999

Well ID:	SL204141496-MW-103C	Well Type:	MONITORING
Source:	EDF	Other Name:	MW-103C
GAMA PFAS Testing:	Not Reported		
Groundwater Quality Data:	https://gamagroundwater.waterboards.ca.gov/gama/gamamap/public/GamaDataDisplay.asp?dataset=EDF&samp_date=&global_id=SL204141496&assigned_name=MW-103C&store_num=		
GeoTracker Data:	https://geotracker.waterboards.ca.gov/profile_report.asp?cmd=MWEDFResults&global_id=SL204141496&assigned_name=MW-103C		

B6
ENE
1/8 - 1/4 Mile
Higher

CA WELLS CAEDF0000093630

Well ID:	SL204141496-MW-103B	Well Type:	MONITORING
Source:	EDF	Other Name:	MW-103B
GAMA PFAS Testing:	Not Reported		
Groundwater Quality Data:	https://gamagroundwater.waterboards.ca.gov/gama/gamamap/public/GamaDataDisplay.asp?dataset=EDF&samp_date=&global_id=SL204141496&assigned_name=MW-103B&store_num=		
GeoTracker Data:	https://geotracker.waterboards.ca.gov/profile_report.asp?cmd=MWEDFResults&global_id=SL204141496&assigned_name=MW-103B		

C7
East
1/8 - 1/4 Mile
Lower

CA WELLS CAEDF0000131359

Well ID:	SL204141496-D-34	Well Type:	MONITORING
Source:	EDF	Other Name:	D-34
GAMA PFAS Testing:	Not Reported		
Groundwater Quality Data:	https://gamagroundwater.waterboards.ca.gov/gama/gamamap/public/GamaDataDisplay.asp?dataset=EDF&samp_date=&global_id=SL204141496&assigned_name=D-34&store_num=		
GeoTracker Data:	https://geotracker.waterboards.ca.gov/profile_report.asp?cmd=MWEDFResults&global_id=SL204141496&assigned_name=D-34		

B8
ENE
1/8 - 1/4 Mile
Higher

CA WELLS CAEDF0000081544

Well ID:	SL204141496-MW-103A	Well Type:	MONITORING
Source:	EDF	Other Name:	MW-103A
GAMA PFAS Testing:	Not Reported		
Groundwater Quality Data:	https://gamagroundwater.waterboards.ca.gov/gama/gamamap/public/GamaDataDisplay.asp?dataset=EDF&samp_date=&global_id=SL204141496&assigned_name=MW-103A&store_num=		
GeoTracker Data:	https://geotracker.waterboards.ca.gov/profile_report.asp?cmd=MWEDFResults&global_id=SL204141496&assigned_name=MW-103A		

GEOCHECK® - PHYSICAL SETTING SOURCE MAP FINDINGS

Map ID
Direction
Distance
Elevation

Database EDR ID Number

C9
ENE
1/8 - 1/4 Mile
Higher

CA WELLS CAEDF0000023983

Well ID:	SL204141496-D-35	Well Type:	MONITORING
Source:	EDF	Other Name:	D-35
GAMA PFAS Testing:	Not Reported		
Groundwater Quality Data:	https://gamagroundwater.waterboards.ca.gov/gama/gamamap/public/GamaDataDisplay.asp?dataset=EDF&samp_date=&global_id=SL204141496&assigned_name=D-35&store_num=		
GeoTracker Data:	https://geotracker.waterboards.ca.gov/profile_report.asp?cmd=MWEDFResults&global_id=SL204141496&assigned_name=D-35		

C10
East
1/4 - 1/2 Mile
Higher

CA WELLS CAEDF0000138422

Well ID:	SL204141496-MW-100B	Well Type:	MONITORING
Source:	EDF	Other Name:	MW-100B
GAMA PFAS Testing:	Not Reported		
Groundwater Quality Data:	https://gamagroundwater.waterboards.ca.gov/gama/gamamap/public/GamaDataDisplay.asp?dataset=EDF&samp_date=&global_id=SL204141496&assigned_name=MW-100B&store_num=		
GeoTracker Data:	https://geotracker.waterboards.ca.gov/profile_report.asp?cmd=MWEDFResults&global_id=SL204141496&assigned_name=MW-100B		

C11
East
1/4 - 1/2 Mile
Higher

CA WELLS CAEDF0000075969

Well ID:	SL204141496-MW-100C	Well Type:	MONITORING
Source:	EDF	Other Name:	MW-100C
GAMA PFAS Testing:	Not Reported		
Groundwater Quality Data:	https://gamagroundwater.waterboards.ca.gov/gama/gamamap/public/GamaDataDisplay.asp?dataset=EDF&samp_date=&global_id=SL204141496&assigned_name=MW-100C&store_num=		
GeoTracker Data:	https://geotracker.waterboards.ca.gov/profile_report.asp?cmd=MWEDFResults&global_id=SL204141496&assigned_name=MW-100C		

C12
ENE
1/4 - 1/2 Mile
Higher

CA WELLS CAEDF0000107140

Well ID:	SL204141496-MW-100A	Well Type:	MONITORING
Source:	EDF	Other Name:	MW-100A
GAMA PFAS Testing:	Not Reported		
Groundwater Quality Data:	https://gamagroundwater.waterboards.ca.gov/gama/gamamap/public/GamaDataDisplay.asp?dataset=EDF&samp_date=&global_id=SL204141496&assigned_name=MW-100A&store_num=		
GeoTracker Data:	https://geotracker.waterboards.ca.gov/profile_report.asp?cmd=MWEDFResults&global_id=SL204141496&assigned_name=MW-100A		

GEOCHECK® - PHYSICAL SETTING SOURCE MAP FINDINGS

Map ID
Direction
Distance
Elevation

Database EDR ID Number

D13
ESE
1/4 - 1/2 Mile
Lower

CA WELLS CAEDF0000122152

Well ID:	SL204141496-D-33	Well Type:	MONITORING
Source:	EDF	Other Name:	D-33
GAMA PFAS Testing:	Not Reported		
Groundwater Quality Data:	https://gamagroundwater.waterboards.ca.gov/gama/gamamap/public/GamaDataDisplay.asp?dataset=EDF&samp_date=&global_id=SL204141496&assigned_name=D-33&store_num=		
GeoTracker Data:	https://geotracker.waterboards.ca.gov/profile_report.asp?cmd=MWEDFResults&global_id=SL204141496&assigned_name=D-33		

D14
ESE
1/4 - 1/2 Mile
Higher

CA WELLS CAEDF0000043435

Well ID:	SL204141496-D-32	Well Type:	MONITORING
Source:	EDF	Other Name:	D-32
GAMA PFAS Testing:	Not Reported		
Groundwater Quality Data:	https://gamagroundwater.waterboards.ca.gov/gama/gamamap/public/GamaDataDisplay.asp?dataset=EDF&samp_date=&global_id=SL204141496&assigned_name=D-32&store_num=		
GeoTracker Data:	https://geotracker.waterboards.ca.gov/profile_report.asp?cmd=MWEDFResults&global_id=SL204141496&assigned_name=D-32		

D15
ESE
1/4 - 1/2 Mile
Higher

CA WELLS CAEDF0000002035

Well ID:	SL204141496-D-5	Well Type:	MONITORING
Source:	EDF	Other Name:	D-5
GAMA PFAS Testing:	Not Reported		
Groundwater Quality Data:	https://gamagroundwater.waterboards.ca.gov/gama/gamamap/public/GamaDataDisplay.asp?dataset=EDF&samp_date=&global_id=SL204141496&assigned_name=D-5&store_num=		
GeoTracker Data:	https://geotracker.waterboards.ca.gov/profile_report.asp?cmd=MWEDFResults&global_id=SL204141496&assigned_name=D-5		

E16
SE
1/4 - 1/2 Mile
Higher

CA WELLS CAEDF0000001062

Well ID:	SL204141496-MW-102A	Well Type:	MONITORING
Source:	EDF	Other Name:	MW-102A
GAMA PFAS Testing:	Not Reported		
Groundwater Quality Data:	https://gamagroundwater.waterboards.ca.gov/gama/gamamap/public/GamaDataDisplay.asp?dataset=EDF&samp_date=&global_id=SL204141496&assigned_name=MW-102A&store_num=		
GeoTracker Data:	https://geotracker.waterboards.ca.gov/profile_report.asp?cmd=MWEDFResults&global_id=SL204141496&assigned_name=MW-102A		

GEOCHECK® - PHYSICAL SETTING SOURCE MAP FINDINGS

Map ID
Direction
Distance
Elevation

Database EDR ID Number

E17
SE
1/4 - 1/2 Mile
Higher

CA WELLS CAEDF0000074609

Well ID:	SL204141496-MW-102C	Well Type:	MONITORING
Source:	EDF	Other Name:	MW-102C
GAMA PFAS Testing:	Not Reported		
Groundwater Quality Data:	https://gamagroundwater.waterboards.ca.gov/gama/gamamap/public/GamaDataDisplay.asp?dataset=EDF&samp_date=&global_id=SL204141496&assigned_name=MW-102C&store_num=		
GeoTracker Data:	https://geotracker.waterboards.ca.gov/profile_report.asp?cmd=MWEDFResults&global_id=SL204141496&assigned_name=MW-102C		

E18
SE
1/4 - 1/2 Mile
Higher

CA WELLS CAEDF0000034818

Well ID:	SL204141496-MW-102B	Well Type:	MONITORING
Source:	EDF	Other Name:	MW-102B
GAMA PFAS Testing:	Not Reported		
Groundwater Quality Data:	https://gamagroundwater.waterboards.ca.gov/gama/gamamap/public/GamaDataDisplay.asp?dataset=EDF&samp_date=&global_id=SL204141496&assigned_name=MW-102B&store_num=		
GeoTracker Data:	https://geotracker.waterboards.ca.gov/profile_report.asp?cmd=MWEDFResults&global_id=SL204141496&assigned_name=MW-102B		

E19
SE
1/4 - 1/2 Mile
Higher

CA WELLS CAEDF0000062891

Well ID:	SL204141496-D-31	Well Type:	MONITORING
Source:	EDF	Other Name:	D-31
GAMA PFAS Testing:	Not Reported		
Groundwater Quality Data:	https://gamagroundwater.waterboards.ca.gov/gama/gamamap/public/GamaDataDisplay.asp?dataset=EDF&samp_date=&global_id=SL204141496&assigned_name=D-31&store_num=		
GeoTracker Data:	https://geotracker.waterboards.ca.gov/profile_report.asp?cmd=MWEDFResults&global_id=SL204141496&assigned_name=D-31		

F20
ENE
1/4 - 1/2 Mile
Higher

CA WELLS CAEDF0000022278

Well ID:	SL204141496-D-36	Well Type:	MONITORING
Source:	EDF	Other Name:	D-36
GAMA PFAS Testing:	Not Reported		
Groundwater Quality Data:	https://gamagroundwater.waterboards.ca.gov/gama/gamamap/public/GamaDataDisplay.asp?dataset=EDF&samp_date=&global_id=SL204141496&assigned_name=D-36&store_num=		
GeoTracker Data:	https://geotracker.waterboards.ca.gov/profile_report.asp?cmd=MWEDFResults&global_id=SL204141496&assigned_name=D-36		

GEOCHECK® - PHYSICAL SETTING SOURCE MAP FINDINGS

Map ID
Direction
Distance
Elevation

Database EDR ID Number

G21
NNW
1/4 - 1/2 Mile
Lower

CA WELLS CAEDF0000128679

Well ID:	SL204711661-PA-MW-11S	Well Type:	MONITORING
Source:	EDF	Other Name:	PA-MW-11S
GAMA PFAS Testing:	Not Reported		
Groundwater Quality Data:	https://gamagroundwater.waterboards.ca.gov/gama/gamamap/public/GamaDataDisplay.asp?dataset=EDF&samp_date=&global_id=SL204711661&assigned_name=PA-MW-11S&store_num=		
GeoTracker Data:	https://geotracker.waterboards.ca.gov/profile_report.asp?cmd=MWEDFResults&global_id=SL204711661&assigned_name=PA-MW-11S		

G22
NNW
1/4 - 1/2 Mile
Lower

CA WELLS CAEDF0000107509

Well ID:	SL204711661-PA-MW-8DR	Well Type:	MONITORING
Source:	EDF	Other Name:	PA-MW-8DR
GAMA PFAS Testing:	Not Reported		
Groundwater Quality Data:	https://gamagroundwater.waterboards.ca.gov/gama/gamamap/public/GamaDataDisplay.asp?dataset=EDF&samp_date=&global_id=SL204711661&assigned_name=PA-MW-8DR&store_num=		
GeoTracker Data:	https://geotracker.waterboards.ca.gov/profile_report.asp?cmd=MWEDFResults&global_id=SL204711661&assigned_name=PA-MW-8DR		

G23
NNW
1/4 - 1/2 Mile
Lower

CA WELLS CAEDF0000097334

Well ID:	SL204711661-PA-MW-8SR	Well Type:	MONITORING
Source:	EDF	Other Name:	PA-MW-8SR
GAMA PFAS Testing:	Not Reported		
Groundwater Quality Data:	https://gamagroundwater.waterboards.ca.gov/gama/gamamap/public/GamaDataDisplay.asp?dataset=EDF&samp_date=&global_id=SL204711661&assigned_name=PA-MW-8SR&store_num=		
GeoTracker Data:	https://geotracker.waterboards.ca.gov/profile_report.asp?cmd=MWEDFResults&global_id=SL204711661&assigned_name=PA-MW-8SR		

G24
NNW
1/4 - 1/2 Mile
Lower

CA WELLS CAEDF0000023695

Well ID:	SL204711661-PA-MW-6D	Well Type:	MONITORING
Source:	EDF	Other Name:	PA-MW-6D
GAMA PFAS Testing:	Not Reported		
Groundwater Quality Data:	https://gamagroundwater.waterboards.ca.gov/gama/gamamap/public/GamaDataDisplay.asp?dataset=EDF&samp_date=&global_id=SL204711661&assigned_name=PA-MW-6D&store_num=		
GeoTracker Data:	https://geotracker.waterboards.ca.gov/profile_report.asp?cmd=MWEDFResults&global_id=SL204711661&assigned_name=PA-MW-6D		

GEOCHECK® - PHYSICAL SETTING SOURCE MAP FINDINGS

Map ID
Direction
Distance
Elevation

Database EDR ID Number

G25
NNW
1/4 - 1/2 Mile
Lower

CA WELLS CAEDF0000050748

Well ID:	SL204711661-PA-MW-13S	Well Type:	MONITORING
Source:	EDF	Other Name:	PA-MW-13S
GAMA PFAS Testing:	Not Reported		
Groundwater Quality Data:	https://gamagroundwater.waterboards.ca.gov/gama/gamamap/public/GamaDataDisplay.asp?dataset=EDF&samp_date=&global_id=SL204711661&assigned_name=PA-MW-13S&store_num=		
GeoTracker Data:	https://geotracker.waterboards.ca.gov/profile_report.asp?cmd=MWEDFResults&global_id=SL204711661&assigned_name=PA-MW-13S		

D26
ESE
1/4 - 1/2 Mile
Lower

CA WELLS CAEDF0000057635

Well ID:	SL204141496-MW-16C	Well Type:	MONITORING
Source:	EDF	Other Name:	MW-16C
GAMA PFAS Testing:	Not Reported		
Groundwater Quality Data:	https://gamagroundwater.waterboards.ca.gov/gama/gamamap/public/GamaDataDisplay.asp?dataset=EDF&samp_date=&global_id=SL204141496&assigned_name=MW-16C&store_num=		
GeoTracker Data:	https://geotracker.waterboards.ca.gov/profile_report.asp?cmd=MWEDFResults&global_id=SL204141496&assigned_name=MW-16C		

D27
ESE
1/4 - 1/2 Mile
Lower

CA WELLS CAEDF0000099362

Well ID:	SL204141496-MW-16A	Well Type:	MONITORING
Source:	EDF	Other Name:	MW-16A
GAMA PFAS Testing:	Not Reported		
Groundwater Quality Data:	https://gamagroundwater.waterboards.ca.gov/gama/gamamap/public/GamaDataDisplay.asp?dataset=EDF&samp_date=&global_id=SL204141496&assigned_name=MW-16A&store_num=		
GeoTracker Data:	https://geotracker.waterboards.ca.gov/profile_report.asp?cmd=MWEDFResults&global_id=SL204141496&assigned_name=MW-16A		

G28
NNW
1/4 - 1/2 Mile
Lower

CA WELLS CAEDF0000037086

Well ID:	SL204711661-PA-MW-12D	Well Type:	MONITORING
Source:	EDF	Other Name:	PA-MW-12D
GAMA PFAS Testing:	Not Reported		
Groundwater Quality Data:	https://gamagroundwater.waterboards.ca.gov/gama/gamamap/public/GamaDataDisplay.asp?dataset=EDF&samp_date=&global_id=SL204711661&assigned_name=PA-MW-12D&store_num=		
GeoTracker Data:	https://geotracker.waterboards.ca.gov/profile_report.asp?cmd=MWEDFResults&global_id=SL204711661&assigned_name=PA-MW-12D		

GEOCHECK® - PHYSICAL SETTING SOURCE MAP FINDINGS

Map ID
Direction
Distance
Elevation

Database EDR ID Number

D29
ESE
1/4 - 1/2 Mile
Lower

CA WELLS CAEDF0000118508

Well ID:	SL204141496-MW-16B	Well Type:	MONITORING
Source:	EDF	Other Name:	MW-16B
GAMA PFAS Testing:	Not Reported		
Groundwater Quality Data:	https://gamagroundwater.waterboards.ca.gov/gama/gamamap/public/GamaDataDisplay.asp?dataset=EDF&samp_date=&global_id=SL204141496&assigned_name=MW-16B&store_num=		
GeoTracker Data:	https://geotracker.waterboards.ca.gov/profile_report.asp?cmd=MWEDFResults&global_id=SL204141496&assigned_name=MW-16B		

E30
SE
1/4 - 1/2 Mile
Higher

CA WELLS CAEDF0000090150

Well ID:	SL204141496-D-28	Well Type:	MONITORING
Source:	EDF	Other Name:	D-28
GAMA PFAS Testing:	Not Reported		
Groundwater Quality Data:	https://gamagroundwater.waterboards.ca.gov/gama/gamamap/public/GamaDataDisplay.asp?dataset=EDF&samp_date=&global_id=SL204141496&assigned_name=D-28&store_num=		
GeoTracker Data:	https://geotracker.waterboards.ca.gov/profile_report.asp?cmd=MWEDFResults&global_id=SL204141496&assigned_name=D-28		

F31
ENE
1/4 - 1/2 Mile
Higher

CA WELLS CAEDF0000116594

Well ID:	SL204141496-D-37	Well Type:	MONITORING
Source:	EDF	Other Name:	D-37
GAMA PFAS Testing:	Not Reported		
Groundwater Quality Data:	https://gamagroundwater.waterboards.ca.gov/gama/gamamap/public/GamaDataDisplay.asp?dataset=EDF&samp_date=&global_id=SL204141496&assigned_name=D-37&store_num=		
GeoTracker Data:	https://geotracker.waterboards.ca.gov/profile_report.asp?cmd=MWEDFResults&global_id=SL204141496&assigned_name=D-37		

G32
NNW
1/4 - 1/2 Mile
Lower

CA WELLS CAEDF0000015435

Well ID:	SL204711661-PA-MW-3D	Well Type:	MONITORING
Source:	EDF	Other Name:	PA-MW-3D
GAMA PFAS Testing:	Not Reported		
Groundwater Quality Data:	https://gamagroundwater.waterboards.ca.gov/gama/gamamap/public/GamaDataDisplay.asp?dataset=EDF&samp_date=&global_id=SL204711661&assigned_name=PA-MW-3D&store_num=		
GeoTracker Data:	https://geotracker.waterboards.ca.gov/profile_report.asp?cmd=MWEDFResults&global_id=SL204711661&assigned_name=PA-MW-3D		

GEOCHECK® - PHYSICAL SETTING SOURCE MAP FINDINGS

Map ID
Direction
Distance
Elevation

Database EDR ID Number

G33
NNW
1/4 - 1/2 Mile
Lower

CA WELLS CAEDF0000120057

Well ID:	SL204711661-PA-MW-3S	Well Type:	MONITORING
Source:	EDF	Other Name:	PA-MW-3S
GAMA PFAS Testing:	Not Reported		
Groundwater Quality Data:	https://gamagroundwater.waterboards.ca.gov/gama/gamamap/public/GamaDataDisplay.asp?dataset=EDF&samp_date=&global_id=SL204711661&assigned_name=PA-MW-3S&store_num=		
GeoTracker Data:	https://geotracker.waterboards.ca.gov/profile_report.asp?cmd=MWEDFResults&global_id=SL204711661&assigned_name=PA-MW-3S		

H34
North
1/4 - 1/2 Mile
Lower

CA WELLS CAEDF0000132613

Well ID:	SL204711661-MW-38BR	Well Type:	MONITORING
Source:	EDF	Other Name:	MW-38BR
GAMA PFAS Testing:	Not Reported		
Groundwater Quality Data:	https://gamagroundwater.waterboards.ca.gov/gama/gamamap/public/GamaDataDisplay.asp?dataset=EDF&samp_date=&global_id=SL204711661&assigned_name=MW-38BR&store_num=		
GeoTracker Data:	https://geotracker.waterboards.ca.gov/profile_report.asp?cmd=MWEDFResults&global_id=SL204711661&assigned_name=MW-38BR		

G35
NNW
1/4 - 1/2 Mile
Lower

CA WELLS CAEDF0000128610

Well ID:	SL204711661-PA-MW-7D	Well Type:	MONITORING
Source:	EDF	Other Name:	PA-MW-7D
GAMA PFAS Testing:	Not Reported		
Groundwater Quality Data:	https://gamagroundwater.waterboards.ca.gov/gama/gamamap/public/GamaDataDisplay.asp?dataset=EDF&samp_date=&global_id=SL204711661&assigned_name=PA-MW-7D&store_num=		
GeoTracker Data:	https://geotracker.waterboards.ca.gov/profile_report.asp?cmd=MWEDFResults&global_id=SL204711661&assigned_name=PA-MW-7D		

G36
NNW
1/4 - 1/2 Mile
Lower

CA WELLS CAEDF0000124238

Well ID:	SL204711661-MW-7R-R	Well Type:	MONITORING
Source:	EDF	Other Name:	MW-7R-R
GAMA PFAS Testing:	Not Reported		
Groundwater Quality Data:	https://gamagroundwater.waterboards.ca.gov/gama/gamamap/public/GamaDataDisplay.asp?dataset=EDF&samp_date=&global_id=SL204711661&assigned_name=MW-7R-R&store_num=		
GeoTracker Data:	https://geotracker.waterboards.ca.gov/profile_report.asp?cmd=MWEDFResults&global_id=SL204711661&assigned_name=MW-7R-R		

GEOCHECK® - PHYSICAL SETTING SOURCE MAP FINDINGS

Map ID
Direction
Distance
Elevation

Database EDR ID Number

H37
North
1/4 - 1/2 Mile
Lower

CA WELLS CAEDF0000129132

Well ID: SL204711661-MW-14AR Well Type: MONITORING
 Source: EDF Other Name: MW-14AR
 GAMA PFAS Testing: Not Reported
 Groundwater Quality Data: https://gamagroundwater.waterboards.ca.gov/gama/gamamap/public/GamaDataDisplay.asp?dataset=EDF&samp_date=&global_id=SL204711661&assigned_name=MW-14AR&store_num=
 GeoTracker Data: https://geotracker.waterboards.ca.gov/profile_report.asp?cmd=MWEDFResults&global_id=SL204711661&assigned_name=MW-14AR

H38
North
1/4 - 1/2 Mile
Lower

CA WELLS CAEDF0000007705

Well ID: SL204711661-MW-14BR Well Type: MONITORING
 Source: EDF Other Name: MW-14BR
 GAMA PFAS Testing: Not Reported
 Groundwater Quality Data: https://gamagroundwater.waterboards.ca.gov/gama/gamamap/public/GamaDataDisplay.asp?dataset=EDF&samp_date=&global_id=SL204711661&assigned_name=MW-14BR&store_num=
 GeoTracker Data: https://geotracker.waterboards.ca.gov/profile_report.asp?cmd=MWEDFResults&global_id=SL204711661&assigned_name=MW-14BR

E39
SE
1/4 - 1/2 Mile
Higher

CA WELLS CAEDF0000099363

Well ID: SL204141496-D-29 Well Type: MONITORING
 Source: EDF Other Name: D-29
 GAMA PFAS Testing: Not Reported
 Groundwater Quality Data: https://gamagroundwater.waterboards.ca.gov/gama/gamamap/public/GamaDataDisplay.asp?dataset=EDF&samp_date=&global_id=SL204141496&assigned_name=D-29&store_num=
 GeoTracker Data: https://geotracker.waterboards.ca.gov/profile_report.asp?cmd=MWEDFResults&global_id=SL204141496&assigned_name=D-29

G40
NNW
1/4 - 1/2 Mile
Lower

CA WELLS CAEDF0000092993

Well ID: SL204711661-PA-MW-13DR Well Type: MONITORING
 Source: EDF Other Name: PA-MW-13DR
 GAMA PFAS Testing: Not Reported
 Groundwater Quality Data: https://gamagroundwater.waterboards.ca.gov/gama/gamamap/public/GamaDataDisplay.asp?dataset=EDF&samp_date=&global_id=SL204711661&assigned_name=PA-MW-13DR&store_num=
 GeoTracker Data: https://geotracker.waterboards.ca.gov/profile_report.asp?cmd=MWEDFResults&global_id=SL204711661&assigned_name=PA-MW-13DR

GEOCHECK® - PHYSICAL SETTING SOURCE MAP FINDINGS

Map ID
Direction
Distance
Elevation

Database EDR ID Number

G41
NNW
1/4 - 1/2 Mile
Lower

CA WELLS CAEDF0000138976

Well ID:	SL204711661-PA-MW-13SR	Well Type:	MONITORING
Source:	EDF	Other Name:	PA-MW-13SR
GAMA PFAS Testing:	Not Reported		
Groundwater Quality Data:	https://gamagroundwater.waterboards.ca.gov/gama/gamamap/public/GamaDataDisplay.asp?dataset=EDF&samp_date=&global_id=SL204711661&assigned_name=PA-MW-13SR&store_num=		
GeoTracker Data:	https://geotracker.waterboards.ca.gov/profile_report.asp?cmd=MWEDFResults&global_id=SL204711661&assigned_name=PA-MW-13SR		

I42
ESE
1/4 - 1/2 Mile
Higher

CA WELLS CAEDF0000051586

Well ID:	SL204141496-MW-18B	Well Type:	MONITORING
Source:	EDF	Other Name:	MW-18B
GAMA PFAS Testing:	Not Reported		
Groundwater Quality Data:	https://gamagroundwater.waterboards.ca.gov/gama/gamamap/public/GamaDataDisplay.asp?dataset=EDF&samp_date=&global_id=SL204141496&assigned_name=MW-18B&store_num=		
GeoTracker Data:	https://geotracker.waterboards.ca.gov/profile_report.asp?cmd=MWEDFResults&global_id=SL204141496&assigned_name=MW-18B		

I43
ESE
1/4 - 1/2 Mile
Higher

CA WELLS CAEDF0000115647

Well ID:	SL204141496-MW-18A	Well Type:	MONITORING
Source:	EDF	Other Name:	MW-18A
GAMA PFAS Testing:	Not Reported		
Groundwater Quality Data:	https://gamagroundwater.waterboards.ca.gov/gama/gamamap/public/GamaDataDisplay.asp?dataset=EDF&samp_date=&global_id=SL204141496&assigned_name=MW-18A&store_num=		
GeoTracker Data:	https://geotracker.waterboards.ca.gov/profile_report.asp?cmd=MWEDFResults&global_id=SL204141496&assigned_name=MW-18A		

I44
ESE
1/4 - 1/2 Mile
Higher

CA WELLS CAEDF0000088544

Well ID:	SL204141496-MW-18C	Well Type:	MONITORING
Source:	EDF	Other Name:	MW-18C
GAMA PFAS Testing:	Not Reported		
Groundwater Quality Data:	https://gamagroundwater.waterboards.ca.gov/gama/gamamap/public/GamaDataDisplay.asp?dataset=EDF&samp_date=&global_id=SL204141496&assigned_name=MW-18C&store_num=		
GeoTracker Data:	https://geotracker.waterboards.ca.gov/profile_report.asp?cmd=MWEDFResults&global_id=SL204141496&assigned_name=MW-18C		

GEOCHECK® - PHYSICAL SETTING SOURCE MAP FINDINGS

Map ID
Direction
Distance
Elevation

Database EDR ID Number

I45
SE
1/4 - 1/2 Mile
Higher

CA WELLS CAEDF0000113945

Well ID:	SL204141496-D-30	Well Type:	MONITORING
Source:	EDF	Other Name:	D-30
GAMA PFAS Testing:	Not Reported		
Groundwater Quality Data:	https://gamagroundwater.waterboards.ca.gov/gama/gamamap/public/GamaDataDisplay.asp?dataset=EDF&samp_date=&global_id=SL204141496&assigned_name=D-30&store_num=		
GeoTracker Data:	https://geotracker.waterboards.ca.gov/profile_report.asp?cmd=MWEDFResults&global_id=SL204141496&assigned_name=D-30		

46
North
1/4 - 1/2 Mile
Higher

CA WELLS CAEDF0000105792

Well ID:	SL204711661-MW-15R	Well Type:	MONITORING
Source:	EDF	Other Name:	MW-15R
GAMA PFAS Testing:	Not Reported		
Groundwater Quality Data:	https://gamagroundwater.waterboards.ca.gov/gama/gamamap/public/GamaDataDisplay.asp?dataset=EDF&samp_date=&global_id=SL204711661&assigned_name=MW-15R&store_num=		
GeoTracker Data:	https://geotracker.waterboards.ca.gov/profile_report.asp?cmd=MWEDFResults&global_id=SL204711661&assigned_name=MW-15R		

47
WSW
1/4 - 1/2 Mile
Higher

CA WELLS CADWR0000001237

Well ID:	01N20W01N001S	Well Type:	UNK
Source:	Department of Water Resources		
Other Name:	01N20W01N001S	GAMA PFAS Testing:	Not Reported
Groundwater Quality Data:	https://gamagroundwater.waterboards.ca.gov/gama/gamamap/public/GamaDataDisplay.asp?dataset=DWR&samp_date=&global_id=&assigned_name=01N20W01N001S&store_num=		
GeoTracker Data:	Not Reported		

J48
ESE
1/4 - 1/2 Mile
Higher

CA WELLS CAEDF0000114802

Well ID:	SL204141496-D-6	Well Type:	MONITORING
Source:	EDF	Other Name:	D-6
GAMA PFAS Testing:	Not Reported		
Groundwater Quality Data:	https://gamagroundwater.waterboards.ca.gov/gama/gamamap/public/GamaDataDisplay.asp?dataset=EDF&samp_date=&global_id=SL204141496&assigned_name=D-6&store_num=		
GeoTracker Data:	https://geotracker.waterboards.ca.gov/profile_report.asp?cmd=MWEDFResults&global_id=SL204141496&assigned_name=D-6		

GEOCHECK® - PHYSICAL SETTING SOURCE MAP FINDINGS

Map ID
Direction
Distance
Elevation

Database EDR ID Number

K49
SSE
1/4 - 1/2 Mile
Lower

CA WELLS CADWR0000029975

Well ID: 01N20W12B006S Well Type: UNK
 Source: Department of Water Resources
 Other Name: 01N20W12B006S GAMA PFAS Testing: Not Reported
 Groundwater Quality Data: https://gamagroundwater.waterboards.ca.gov/gama/gamamap/public/GamaDataDisplay.asp?dataset=DWR&samp_date=&global_id=&assigned_name=01N20W12B006S&store_num=
 GeoTracker Data: Not Reported

L50
South
1/4 - 1/2 Mile
Lower

CA WELLS CAEDF0000031331

Well ID: SL204141496-MW-104C Well Type: MONITORING
 Source: EDF Other Name: MW-104C
 GAMA PFAS Testing: Not Reported
 Groundwater Quality Data: https://gamagroundwater.waterboards.ca.gov/gama/gamamap/public/GamaDataDisplay.asp?dataset=EDF&samp_date=&global_id=SL204141496&assigned_name=MW-104C&store_num=
 GeoTracker Data: https://geotracker.waterboards.ca.gov/profile_report.asp?cmd=MWEDFResults&global_id=SL204141496&assigned_name=MW-104C

L51
South
1/4 - 1/2 Mile
Lower

CA WELLS CAEDF0000056463

Well ID: SL204141496-MW-104A Well Type: MONITORING
 Source: EDF Other Name: MW-104A
 GAMA PFAS Testing: Not Reported
 Groundwater Quality Data: https://gamagroundwater.waterboards.ca.gov/gama/gamamap/public/GamaDataDisplay.asp?dataset=EDF&samp_date=&global_id=SL204141496&assigned_name=MW-104A&store_num=
 GeoTracker Data: https://geotracker.waterboards.ca.gov/profile_report.asp?cmd=MWEDFResults&global_id=SL204141496&assigned_name=MW-104A

L52
South
1/4 - 1/2 Mile
Lower

CA WELLS CAEDF0000039082

Well ID: SL204141496-MW-104B Well Type: MONITORING
 Source: EDF Other Name: MW-104B
 GAMA PFAS Testing: Not Reported
 Groundwater Quality Data: https://gamagroundwater.waterboards.ca.gov/gama/gamamap/public/GamaDataDisplay.asp?dataset=EDF&samp_date=&global_id=SL204141496&assigned_name=MW-104B&store_num=
 GeoTracker Data: https://geotracker.waterboards.ca.gov/profile_report.asp?cmd=MWEDFResults&global_id=SL204141496&assigned_name=MW-104B

GEOCHECK® - PHYSICAL SETTING SOURCE MAP FINDINGS

Map ID
Direction
Distance
Elevation

Database EDR ID Number

I53
SE
1/4 - 1/2 Mile
Higher

CA WELLS CAEDF0000047345

Well ID:	SL204141496-BMW-3M	Well Type:	MONITORING
Source:	EDF	Other Name:	BMW-3M
GAMA PFAS Testing:	Not Reported		
Groundwater Quality Data:	https://gamagroundwater.waterboards.ca.gov/gama/gamamap/public/GamaDataDisplay.asp?dataset=EDF&samp_date=&global_id=SL204141496&assigned_name=BMW-3M&store_num=		
GeoTracker Data:	https://geotracker.waterboards.ca.gov/profile_report.asp?cmd=MWEDFResults&global_id=SL204141496&assigned_name=BMW-3M		

I54
SE
1/4 - 1/2 Mile
Higher

CA WELLS CAEDF0000044806

Well ID:	SL204141496-BMW-3S	Well Type:	MONITORING
Source:	EDF	Other Name:	BMW-3S
GAMA PFAS Testing:	Not Reported		
Groundwater Quality Data:	https://gamagroundwater.waterboards.ca.gov/gama/gamamap/public/GamaDataDisplay.asp?dataset=EDF&samp_date=&global_id=SL204141496&assigned_name=BMW-3S&store_num=		
GeoTracker Data:	https://geotracker.waterboards.ca.gov/profile_report.asp?cmd=MWEDFResults&global_id=SL204141496&assigned_name=BMW-3S		

I55
SE
1/4 - 1/2 Mile
Higher

CA WELLS CAEDF0000079701

Well ID:	SL204141496-BMW-3D	Well Type:	MONITORING
Source:	EDF	Other Name:	BMW-3D
GAMA PFAS Testing:	Not Reported		
Groundwater Quality Data:	https://gamagroundwater.waterboards.ca.gov/gama/gamamap/public/GamaDataDisplay.asp?dataset=EDF&samp_date=&global_id=SL204141496&assigned_name=BMW-3D&store_num=		
GeoTracker Data:	https://geotracker.waterboards.ca.gov/profile_report.asp?cmd=MWEDFResults&global_id=SL204141496&assigned_name=BMW-3D		

I56
SE
1/4 - 1/2 Mile
Higher

CA WELLS CAEDF0000018660

Well ID:	SL204141496-MW-14	Well Type:	MONITORING
Source:	EDF	Other Name:	MW-14
GAMA PFAS Testing:	Not Reported		
Groundwater Quality Data:	https://gamagroundwater.waterboards.ca.gov/gama/gamamap/public/GamaDataDisplay.asp?dataset=EDF&samp_date=&global_id=SL204141496&assigned_name=MW-14&store_num=		
GeoTracker Data:	https://geotracker.waterboards.ca.gov/profile_report.asp?cmd=MWEDFResults&global_id=SL204141496&assigned_name=MW-14		

GEOCHECK® - PHYSICAL SETTING SOURCE MAP FINDINGS

Map ID
Direction
Distance
Elevation

Database EDR ID Number

I57
SE
1/4 - 1/2 Mile
Higher

CA WELLS CAEDF0000132469

Well ID:	SL204141496-MW-15	Well Type:	MONITORING
Source:	EDF	Other Name:	MW-15
GAMA PFAS Testing:	Not Reported		
Groundwater Quality Data:	https://gamagroundwater.waterboards.ca.gov/gama/gamamap/public/GamaDataDisplay.asp?dataset=EDF&samp_date=&global_id=SL204141496&assigned_name=MW-15&store_num=		
GeoTracker Data:	https://geotracker.waterboards.ca.gov/profile_report.asp?cmd=MWEDFResults&global_id=SL204141496&assigned_name=MW-15		

K58
SSE
1/4 - 1/2 Mile
Higher

CA WELLS CAEDF0000057634

Well ID:	SL204141496-D-25	Well Type:	MONITORING
Source:	EDF	Other Name:	D-25
GAMA PFAS Testing:	Not Reported		
Groundwater Quality Data:	https://gamagroundwater.waterboards.ca.gov/gama/gamamap/public/GamaDataDisplay.asp?dataset=EDF&samp_date=&global_id=SL204141496&assigned_name=D-25&store_num=		
GeoTracker Data:	https://geotracker.waterboards.ca.gov/profile_report.asp?cmd=MWEDFResults&global_id=SL204141496&assigned_name=D-25		

59
NNW
1/4 - 1/2 Mile
Lower

CA WELLS CAEDF0000007606

Well ID:	SL204711661-MW-18AR	Well Type:	MONITORING
Source:	EDF	Other Name:	MW-18AR
GAMA PFAS Testing:	Not Reported		
Groundwater Quality Data:	https://gamagroundwater.waterboards.ca.gov/gama/gamamap/public/GamaDataDisplay.asp?dataset=EDF&samp_date=&global_id=SL204711661&assigned_name=MW-18AR&store_num=		
GeoTracker Data:	https://geotracker.waterboards.ca.gov/profile_report.asp?cmd=MWEDFResults&global_id=SL204711661&assigned_name=MW-18AR		

L60
South
1/4 - 1/2 Mile
Lower

CA WELLS CAEDF0000098678

Well ID:	SLT4L4231815-S-5	Well Type:	MONITORING
Source:	EDF	Other Name:	S-5
GAMA PFAS Testing:	Not Reported		
Groundwater Quality Data:	https://gamagroundwater.waterboards.ca.gov/gama/gamamap/public/GamaDataDisplay.asp?dataset=EDF&samp_date=&global_id=SLT4L4231815&assigned_name=S-5&store_num=		
GeoTracker Data:	https://geotracker.waterboards.ca.gov/profile_report.asp?cmd=MWEDFResults&global_id=SLT4L4231815&assigned_name=S-5		

GEOCHECK® - PHYSICAL SETTING SOURCE MAP FINDINGS

Map ID
Direction
Distance
Elevation

Database EDR ID Number

L61
South
1/4 - 1/2 Mile
Lower

CA WELLS CAEDF0000079702

Well ID: WDR100000874-S-5 Well Type: MONITORING
Source: EDF Other Name: S-5
GAMA PFAS Testing: Not Reported
Groundwater Quality Data: https://gamagroundwater.waterboards.ca.gov/gama/gamamap/public/GamaDataDisplay.asp?dataset=EDF&samp_date=&global_id=WDR100000874&assigned_name=S-5&store_num=
GeoTracker Data: https://geotracker.waterboards.ca.gov/profile_report.asp?cmd=MWEDFResults&global_id=WDR100000874&assigned_name=S-5

M62
SE
1/4 - 1/2 Mile
Higher

CA WELLS CAEDF000007605

Well ID: SL204141496-MW-12 Well Type: MONITORING
Source: EDF Other Name: MW-12
GAMA PFAS Testing: Not Reported
Groundwater Quality Data: https://gamagroundwater.waterboards.ca.gov/gama/gamamap/public/GamaDataDisplay.asp?dataset=EDF&samp_date=&global_id=SL204141496&assigned_name=MW-12&store_num=
GeoTracker Data: https://geotracker.waterboards.ca.gov/profile_report.asp?cmd=MWEDFResults&global_id=SL204141496&assigned_name=MW-12

M63
SE
1/4 - 1/2 Mile
Higher

CA WELLS CAEDF0000014844

Well ID: SL204141496-MWG-15 Well Type: MONITORING
Source: EDF Other Name: MWG-15
GAMA PFAS Testing: Not Reported
Groundwater Quality Data: https://gamagroundwater.waterboards.ca.gov/gama/gamamap/public/GamaDataDisplay.asp?dataset=EDF&samp_date=&global_id=SL204141496&assigned_name=MWG-15&store_num=
GeoTracker Data: https://geotracker.waterboards.ca.gov/profile_report.asp?cmd=MWEDFResults&global_id=SL204141496&assigned_name=MWG-15

K64
SSE
1/4 - 1/2 Mile
Lower

CA WELLS CAEDF0000087227

Well ID: SL204141496-D-26 Well Type: MONITORING
Source: EDF Other Name: D-26
GAMA PFAS Testing: Not Reported
Groundwater Quality Data: https://gamagroundwater.waterboards.ca.gov/gama/gamamap/public/GamaDataDisplay.asp?dataset=EDF&samp_date=&global_id=SL204141496&assigned_name=D-26&store_num=
GeoTracker Data: https://geotracker.waterboards.ca.gov/profile_report.asp?cmd=MWEDFResults&global_id=SL204141496&assigned_name=D-26

GEOCHECK® - PHYSICAL SETTING SOURCE MAP FINDINGS

Map ID
Direction
Distance
Elevation

Database EDR ID Number

M65
SE
1/4 - 1/2 Mile
Higher

CA WELLS CAEDF0000105194

Well ID:	SL204141496-BMW-7D	Well Type:	MONITORING
Source:	EDF	Other Name:	BMW-7D
GAMA PFAS Testing:	Not Reported		
Groundwater Quality Data:	https://gamagroundwater.waterboards.ca.gov/gama/gamamap/public/GamaDataDisplay.asp?dataset=EDF&samp_date=&global_id=SL204141496&assigned_name=BMW-7D&store_num=		
GeoTracker Data:	https://geotracker.waterboards.ca.gov/profile_report.asp?cmd=MWEDFResults&global_id=SL204141496&assigned_name=BMW-7D		

M66
SE
1/4 - 1/2 Mile
Higher

CA WELLS CAEDF0000099138

Well ID:	SL204141496-BMW-7M	Well Type:	MONITORING
Source:	EDF	Other Name:	BMW-7M
GAMA PFAS Testing:	Not Reported		
Groundwater Quality Data:	https://gamagroundwater.waterboards.ca.gov/gama/gamamap/public/GamaDataDisplay.asp?dataset=EDF&samp_date=&global_id=SL204141496&assigned_name=BMW-7M&store_num=		
GeoTracker Data:	https://geotracker.waterboards.ca.gov/profile_report.asp?cmd=MWEDFResults&global_id=SL204141496&assigned_name=BMW-7M		

M67
SE
1/4 - 1/2 Mile
Higher

CA WELLS CAEDF0000097509

Well ID:	SL204141496-BMW-7S	Well Type:	MONITORING
Source:	EDF	Other Name:	BMW-7S
GAMA PFAS Testing:	Not Reported		
Groundwater Quality Data:	https://gamagroundwater.waterboards.ca.gov/gama/gamamap/public/GamaDataDisplay.asp?dataset=EDF&samp_date=&global_id=SL204141496&assigned_name=BMW-7S&store_num=		
GeoTracker Data:	https://geotracker.waterboards.ca.gov/profile_report.asp?cmd=MWEDFResults&global_id=SL204141496&assigned_name=BMW-7S		

I68
ESE
1/4 - 1/2 Mile
Higher

CA WELLS CAEDF0000040315

Well ID:	SL204141496-C-2	Well Type:	MONITORING
Source:	EDF	Other Name:	C-2
GAMA PFAS Testing:	Not Reported		
Groundwater Quality Data:	https://gamagroundwater.waterboards.ca.gov/gama/gamamap/public/GamaDataDisplay.asp?dataset=EDF&samp_date=&global_id=SL204141496&assigned_name=C-2&store_num=		
GeoTracker Data:	https://geotracker.waterboards.ca.gov/profile_report.asp?cmd=MWEDFResults&global_id=SL204141496&assigned_name=C-2		

GEOCHECK® - PHYSICAL SETTING SOURCE MAP FINDINGS

Map ID
Direction
Distance
Elevation

Database EDR ID Number

L69
South
1/4 - 1/2 Mile
Lower

CA WELLS CAEDF0000130972

Well ID:	SL2044B1587-MW1S	Well Type:	MONITORING
Source:	EDF	Other Name:	MW1S
GAMA PFAS Testing:	Not Reported		
Groundwater Quality Data:	https://gamagroundwater.waterboards.ca.gov/gama/gamamap/public/GamaDataDisplay.asp?dataset=EDF&samp_date=&global_id=SL2044B1587&assigned_name=MW1S&store_num=		
GeoTracker Data:	https://geotracker.waterboards.ca.gov/profile_report.asp?cmd=MWEDFResults&global_id=SL2044B1587&assigned_name=MW1S		

L70
South
1/4 - 1/2 Mile
Lower

CA WELLS CAEDF0000059792

Well ID:	SL2044B1587-MW1D	Well Type:	MONITORING
Source:	EDF	Other Name:	MW1D
GAMA PFAS Testing:	Not Reported		
Groundwater Quality Data:	https://gamagroundwater.waterboards.ca.gov/gama/gamamap/public/GamaDataDisplay.asp?dataset=EDF&samp_date=&global_id=SL2044B1587&assigned_name=MW1D&store_num=		
GeoTracker Data:	https://geotracker.waterboards.ca.gov/profile_report.asp?cmd=MWEDFResults&global_id=SL2044B1587&assigned_name=MW1D		

I71
SE
1/4 - 1/2 Mile
Higher

CA WELLS CAEDF0000015145

Well ID:	SL204141496-C-1	Well Type:	MONITORING
Source:	EDF	Other Name:	C-1
GAMA PFAS Testing:	Not Reported		
Groundwater Quality Data:	https://gamagroundwater.waterboards.ca.gov/gama/gamamap/public/GamaDataDisplay.asp?dataset=EDF&samp_date=&global_id=SL204141496&assigned_name=C-1&store_num=		
GeoTracker Data:	https://geotracker.waterboards.ca.gov/profile_report.asp?cmd=MWEDFResults&global_id=SL204141496&assigned_name=C-1		

M72
SE
1/4 - 1/2 Mile
Higher

CA WELLS CAEDF0000124564

Well ID:	SL204141496-BMW-2S	Well Type:	MONITORING
Source:	EDF	Other Name:	BMW-2S
GAMA PFAS Testing:	Not Reported		
Groundwater Quality Data:	https://gamagroundwater.waterboards.ca.gov/gama/gamamap/public/GamaDataDisplay.asp?dataset=EDF&samp_date=&global_id=SL204141496&assigned_name=BMW-2S&store_num=		
GeoTracker Data:	https://geotracker.waterboards.ca.gov/profile_report.asp?cmd=MWEDFResults&global_id=SL204141496&assigned_name=BMW-2S		

GEOCHECK® - PHYSICAL SETTING SOURCE MAP FINDINGS

Map ID
Direction
Distance
Elevation

Database EDR ID Number

M73
SE
1/4 - 1/2 Mile
Higher

CA WELLS CAEDF0000070869

Well ID:	SL204141496-BMW-2M	Well Type:	MONITORING
Source:	EDF	Other Name:	BMW-2M
GAMA PFAS Testing:	Not Reported		
Groundwater Quality Data:	https://gamagroundwater.waterboards.ca.gov/gama/gamamap/public/GamaDataDisplay.asp?dataset=EDF&samp_date=&global_id=SL204141496&assigned_name=BMW-2M&store_num=		
GeoTracker Data:	https://geotracker.waterboards.ca.gov/profile_report.asp?cmd=MWEDFResults&global_id=SL204141496&assigned_name=BMW-2M		

M74
ESE
1/4 - 1/2 Mile
Higher

CA WELLS CAEDF0000049276

Well ID:	SL204141496-C-3	Well Type:	MONITORING
Source:	EDF	Other Name:	C-3
GAMA PFAS Testing:	Not Reported		
Groundwater Quality Data:	https://gamagroundwater.waterboards.ca.gov/gama/gamamap/public/GamaDataDisplay.asp?dataset=EDF&samp_date=&global_id=SL204141496&assigned_name=C-3&store_num=		
GeoTracker Data:	https://geotracker.waterboards.ca.gov/profile_report.asp?cmd=MWEDFResults&global_id=SL204141496&assigned_name=C-3		

J75
ESE
1/4 - 1/2 Mile
Higher

CA WELLS CAEDF0000070405

Well ID:	SL204141496-MW-13	Well Type:	MONITORING
Source:	EDF	Other Name:	MW-13
GAMA PFAS Testing:	Not Reported		
Groundwater Quality Data:	https://gamagroundwater.waterboards.ca.gov/gama/gamamap/public/GamaDataDisplay.asp?dataset=EDF&samp_date=&global_id=SL204141496&assigned_name=MW-13&store_num=		
GeoTracker Data:	https://geotracker.waterboards.ca.gov/profile_report.asp?cmd=MWEDFResults&global_id=SL204141496&assigned_name=MW-13		

J76
ESE
1/4 - 1/2 Mile
Higher

CA WELLS CAEDF0000006437

Well ID:	SL204141496-C-4	Well Type:	MONITORING
Source:	EDF	Other Name:	C-4
GAMA PFAS Testing:	Not Reported		
Groundwater Quality Data:	https://gamagroundwater.waterboards.ca.gov/gama/gamamap/public/GamaDataDisplay.asp?dataset=EDF&samp_date=&global_id=SL204141496&assigned_name=C-4&store_num=		
GeoTracker Data:	https://geotracker.waterboards.ca.gov/profile_report.asp?cmd=MWEDFResults&global_id=SL204141496&assigned_name=C-4		

GEOCHECK® - PHYSICAL SETTING SOURCE MAP FINDINGS

Map ID
Direction
Distance
Elevation

Database EDR ID Number

77
NNW
1/4 - 1/2 Mile
Higher

CA WELLS CAEDF0000107555

Well ID:	SL204711661-MW-24R	Well Type:	MONITORING
Source:	EDF	Other Name:	MW-24R
GAMA PFAS Testing:	Not Reported		
Groundwater Quality Data:	https://gamagroundwater.waterboards.ca.gov/gama/gamamap/public/GamaDataDisplay.asp?dataset=EDF&samp_date=&global_id=SL204711661&assigned_name=MW-24R&store_num=		
GeoTracker Data:	https://geotracker.waterboards.ca.gov/profile_report.asp?cmd=MWEDFResults&global_id=SL204711661&assigned_name=MW-24R		

M78
SE
1/4 - 1/2 Mile
Higher

CA WELLS CAEDF0000069096

Well ID:	SL204141496-MW-11	Well Type:	MONITORING
Source:	EDF	Other Name:	MW-11
GAMA PFAS Testing:	Not Reported		
Groundwater Quality Data:	https://gamagroundwater.waterboards.ca.gov/gama/gamamap/public/GamaDataDisplay.asp?dataset=EDF&samp_date=&global_id=SL204141496&assigned_name=MW-11&store_num=		
GeoTracker Data:	https://geotracker.waterboards.ca.gov/profile_report.asp?cmd=MWEDFResults&global_id=SL204141496&assigned_name=MW-11		

N79
South
1/4 - 1/2 Mile
Lower

CA WELLS CAEDF0000063721

Well ID:	SL2044B1587-MW8S	Well Type:	MONITORING
Source:	EDF	Other Name:	MW8S
GAMA PFAS Testing:	Not Reported		
Groundwater Quality Data:	https://gamagroundwater.waterboards.ca.gov/gama/gamamap/public/GamaDataDisplay.asp?dataset=EDF&samp_date=&global_id=SL2044B1587&assigned_name=MW8S&store_num=		
GeoTracker Data:	https://geotracker.waterboards.ca.gov/profile_report.asp?cmd=MWEDFResults&global_id=SL2044B1587&assigned_name=MW8S		

N80
South
1/4 - 1/2 Mile
Lower

CA WELLS CAEDF0000136711

Well ID:	SL2044B1587-MW8D	Well Type:	MONITORING
Source:	EDF	Other Name:	MW8D
GAMA PFAS Testing:	Not Reported		
Groundwater Quality Data:	https://gamagroundwater.waterboards.ca.gov/gama/gamamap/public/GamaDataDisplay.asp?dataset=EDF&samp_date=&global_id=SL2044B1587&assigned_name=MW8D&store_num=		
GeoTracker Data:	https://geotracker.waterboards.ca.gov/profile_report.asp?cmd=MWEDFResults&global_id=SL2044B1587&assigned_name=MW8D		

GEOCHECK® - PHYSICAL SETTING SOURCE MAP FINDINGS

Map ID
Direction
Distance
Elevation

Database EDR ID Number

N81
South
1/4 - 1/2 Mile
Lower

CA WELLS CAEDF0000104111

Well ID:	SL2044B1587-MW6	Well Type:	MONITORING
Source:	EDF	Other Name:	MW6
GAMA PFAS Testing:	Not Reported		
Groundwater Quality Data:	https://gamagroundwater.waterboards.ca.gov/gama/gamamap/public/GamaDataDisplay.asp?dataset=EDF&samp_date=&global_id=SL2044B1587&assigned_name=MW6&store_num=		
GeoTracker Data:	https://geotracker.waterboards.ca.gov/profile_report.asp?cmd=MWEDFResults&global_id=SL2044B1587&assigned_name=MW6		

O82
SSE
1/4 - 1/2 Mile
Lower

CA WELLS CAEDF0000077986

Well ID:	SL204141496-D-27	Well Type:	MONITORING
Source:	EDF	Other Name:	D-27
GAMA PFAS Testing:	Not Reported		
Groundwater Quality Data:	https://gamagroundwater.waterboards.ca.gov/gama/gamamap/public/GamaDataDisplay.asp?dataset=EDF&samp_date=&global_id=SL204141496&assigned_name=D-27&store_num=		
GeoTracker Data:	https://geotracker.waterboards.ca.gov/profile_report.asp?cmd=MWEDFResults&global_id=SL204141496&assigned_name=D-27		

O83
SE
1/4 - 1/2 Mile
Higher

CA WELLS CAEDF0000032275

Well ID:	SL204141496-MWG-5	Well Type:	MONITORING
Source:	EDF	Other Name:	MWG-5
GAMA PFAS Testing:	Not Reported		
Groundwater Quality Data:	https://gamagroundwater.waterboards.ca.gov/gama/gamamap/public/GamaDataDisplay.asp?dataset=EDF&samp_date=&global_id=SL204141496&assigned_name=MWG-5&store_num=		
GeoTracker Data:	https://geotracker.waterboards.ca.gov/profile_report.asp?cmd=MWEDFResults&global_id=SL204141496&assigned_name=MWG-5		

M84
SE
1/4 - 1/2 Mile
Higher

CA WELLS CAEDF0000125407

Well ID:	SL204141496-MW-4	Well Type:	MONITORING
Source:	EDF	Other Name:	MW-4
GAMA PFAS Testing:	Not Reported		
Groundwater Quality Data:	https://gamagroundwater.waterboards.ca.gov/gama/gamamap/public/GamaDataDisplay.asp?dataset=EDF&samp_date=&global_id=SL204141496&assigned_name=MW-4&store_num=		
GeoTracker Data:	https://geotracker.waterboards.ca.gov/profile_report.asp?cmd=MWEDFResults&global_id=SL204141496&assigned_name=MW-4		

GEOCHECK® - PHYSICAL SETTING SOURCE MAP FINDINGS

Map ID
Direction
Distance
Elevation

Database EDR ID Number

M85
SE
1/4 - 1/2 Mile
Higher

CA WELLS CAEDF0000020292

Well ID:	SL204141496-BMW-1M	Well Type:	MONITORING
Source:	EDF	Other Name:	BMW-1M
GAMA PFAS Testing:	Not Reported		
Groundwater Quality Data:	https://gamagroundwater.waterboards.ca.gov/gama/gamamap/public/GamaDataDisplay.asp?dataset=EDF&samp_date=&global_id=SL204141496&assigned_name=BMW-1M&store_num=		
GeoTracker Data:	https://geotracker.waterboards.ca.gov/profile_report.asp?cmd=MWEDFResults&global_id=SL204141496&assigned_name=BMW-1M		

M86
SE
1/4 - 1/2 Mile
Higher

CA WELLS CAEDF0000084594

Well ID:	SL204141496-MWG-10	Well Type:	MONITORING
Source:	EDF	Other Name:	MWG-10
GAMA PFAS Testing:	Not Reported		
Groundwater Quality Data:	https://gamagroundwater.waterboards.ca.gov/gama/gamamap/public/GamaDataDisplay.asp?dataset=EDF&samp_date=&global_id=SL204141496&assigned_name=MWG-10&store_num=		
GeoTracker Data:	https://geotracker.waterboards.ca.gov/profile_report.asp?cmd=MWEDFResults&global_id=SL204141496&assigned_name=MWG-10		

M87
SE
1/4 - 1/2 Mile
Higher

CA WELLS CAEDF0000022193

Well ID:	SL204141496-BMW-1S	Well Type:	MONITORING
Source:	EDF	Other Name:	BMW-1S
GAMA PFAS Testing:	Not Reported		
Groundwater Quality Data:	https://gamagroundwater.waterboards.ca.gov/gama/gamamap/public/GamaDataDisplay.asp?dataset=EDF&samp_date=&global_id=SL204141496&assigned_name=BMW-1S&store_num=		
GeoTracker Data:	https://geotracker.waterboards.ca.gov/profile_report.asp?cmd=MWEDFResults&global_id=SL204141496&assigned_name=BMW-1S		

P88
SE
1/4 - 1/2 Mile
Lower

CA WELLS CAEDF0000065593

Well ID:	SL204141496-BMW-6M	Well Type:	MONITORING
Source:	EDF	Other Name:	BMW-6M
GAMA PFAS Testing:	Not Reported		
Groundwater Quality Data:	https://gamagroundwater.waterboards.ca.gov/gama/gamamap/public/GamaDataDisplay.asp?dataset=EDF&samp_date=&global_id=SL204141496&assigned_name=BMW-6M&store_num=		
GeoTracker Data:	https://geotracker.waterboards.ca.gov/profile_report.asp?cmd=MWEDFResults&global_id=SL204141496&assigned_name=BMW-6M		

GEOCHECK® - PHYSICAL SETTING SOURCE MAP FINDINGS

Map ID
Direction
Distance
Elevation

Database EDR ID Number

P89
SE
1/4 - 1/2 Mile
Lower

CA WELLS CAEDF0000035785

Well ID:	SL204141496-BMW-6S	Well Type:	MONITORING
Source:	EDF	Other Name:	BMW-6S
GAMA PFAS Testing:	Not Reported		
Groundwater Quality Data:	https://gamagroundwater.waterboards.ca.gov/gama/gamamap/public/GamaDataDisplay.asp?dataset=EDF&samp_date=&global_id=SL204141496&assigned_name=BMW-6S&store_num=		
GeoTracker Data:	https://geotracker.waterboards.ca.gov/profile_report.asp?cmd=MWEDFResults&global_id=SL204141496&assigned_name=BMW-6S		

O90
SE
1/4 - 1/2 Mile
Lower

CA WELLS CAEDF0000063576

Well ID:	SL204141496-MWA-5	Well Type:	MONITORING
Source:	EDF	Other Name:	MWA-5
GAMA PFAS Testing:	Not Reported		
Groundwater Quality Data:	https://gamagroundwater.waterboards.ca.gov/gama/gamamap/public/GamaDataDisplay.asp?dataset=EDF&samp_date=&global_id=SL204141496&assigned_name=MWA-5&store_num=		
GeoTracker Data:	https://geotracker.waterboards.ca.gov/profile_report.asp?cmd=MWEDFResults&global_id=SL204141496&assigned_name=MWA-5		

M91
SE
1/4 - 1/2 Mile
Higher

CA WELLS CAEDF0000124740

Well ID:	SL204141496-MW-17	Well Type:	MONITORING
Source:	EDF	Other Name:	MW-17
GAMA PFAS Testing:	Not Reported		
Groundwater Quality Data:	https://gamagroundwater.waterboards.ca.gov/gama/gamamap/public/GamaDataDisplay.asp?dataset=EDF&samp_date=&global_id=SL204141496&assigned_name=MW-17&store_num=		
GeoTracker Data:	https://geotracker.waterboards.ca.gov/profile_report.asp?cmd=MWEDFResults&global_id=SL204141496&assigned_name=MW-17		

Q92
South
1/4 - 1/2 Mile
Lower

CA WELLS CAEDF0000037087

Well ID:	SL2044B1587-MW7	Well Type:	MONITORING
Source:	EDF	Other Name:	MW7
GAMA PFAS Testing:	Not Reported		
Groundwater Quality Data:	https://gamagroundwater.waterboards.ca.gov/gama/gamamap/public/GamaDataDisplay.asp?dataset=EDF&samp_date=&global_id=SL2044B1587&assigned_name=MW7&store_num=		
GeoTracker Data:	https://geotracker.waterboards.ca.gov/profile_report.asp?cmd=MWEDFResults&global_id=SL2044B1587&assigned_name=MW7		

GEOCHECK® - PHYSICAL SETTING SOURCE MAP FINDINGS

Map ID
Direction
Distance
Elevation

Database EDR ID Number

M93
SE
1/4 - 1/2 Mile
Lower

CA WELLS CAEDF0000055183

Well ID:	SL204141496-MWG-8	Well Type:	MONITORING
Source:	EDF	Other Name:	MWG-8
GAMA PFAS Testing:	Not Reported		
Groundwater Quality Data:	https://gamagroundwater.waterboards.ca.gov/gama/gamamap/public/GamaDataDisplay.asp?dataset=EDF&samp_date=&global_id=SL204141496&assigned_name=MWG-8&store_num=		
GeoTracker Data:	https://geotracker.waterboards.ca.gov/profile_report.asp?cmd=MWEDFResults&global_id=SL204141496&assigned_name=MWG-8		

N94
South
1/4 - 1/2 Mile
Lower

CA WELLS CAEDF0000051587

Well ID:	SL2044B1587-MW4	Well Type:	MONITORING
Source:	EDF	Other Name:	MW4
GAMA PFAS Testing:	Not Reported		
Groundwater Quality Data:	https://gamagroundwater.waterboards.ca.gov/gama/gamamap/public/GamaDataDisplay.asp?dataset=EDF&samp_date=&global_id=SL2044B1587&assigned_name=MW4&store_num=		
GeoTracker Data:	https://geotracker.waterboards.ca.gov/profile_report.asp?cmd=MWEDFResults&global_id=SL2044B1587&assigned_name=MW4		

N95
South
1/4 - 1/2 Mile
Lower

CA WELLS CAEDF0000103801

Well ID:	SL2044B1587-MW3	Well Type:	MONITORING
Source:	EDF	Other Name:	MW3
GAMA PFAS Testing:	Not Reported		
Groundwater Quality Data:	https://gamagroundwater.waterboards.ca.gov/gama/gamamap/public/GamaDataDisplay.asp?dataset=EDF&samp_date=&global_id=SL2044B1587&assigned_name=MW3&store_num=		
GeoTracker Data:	https://geotracker.waterboards.ca.gov/profile_report.asp?cmd=MWEDFResults&global_id=SL2044B1587&assigned_name=MW3		

N96
South
1/4 - 1/2 Mile
Lower

CA WELLS CAEDF0000075827

Well ID:	SL2044B1587-MW2	Well Type:	MONITORING
Source:	EDF	Other Name:	MW2
GAMA PFAS Testing:	Not Reported		
Groundwater Quality Data:	https://gamagroundwater.waterboards.ca.gov/gama/gamamap/public/GamaDataDisplay.asp?dataset=EDF&samp_date=&global_id=SL2044B1587&assigned_name=MW2&store_num=		
GeoTracker Data:	https://geotracker.waterboards.ca.gov/profile_report.asp?cmd=MWEDFResults&global_id=SL2044B1587&assigned_name=MW2		

GEOCHECK® - PHYSICAL SETTING SOURCE MAP FINDINGS

Map ID
Direction
Distance
Elevation

Database EDR ID Number

P97
SE
1/4 - 1/2 Mile
Lower

CA WELLS CAEDF0000126127

Well ID:	SL204141496-MW-2	Well Type:	MONITORING
Source:	EDF	Other Name:	MW-2
GAMA PFAS Testing:	Not Reported		
Groundwater Quality Data:	https://gamagroundwater.waterboards.ca.gov/gama/gamamap/public/GamaDataDisplay.asp?dataset=EDF&samp_date=&global_id=SL204141496&assigned_name=MW-2&store_num=		
GeoTracker Data:	https://geotracker.waterboards.ca.gov/profile_report.asp?cmd=MWEDFResults&global_id=SL204141496&assigned_name=MW-2		

M98
SE
1/4 - 1/2 Mile
Higher

CA WELLS CAEDF0000112024

Well ID:	SL204141496-MWG-9	Well Type:	MONITORING
Source:	EDF	Other Name:	MWG-9
GAMA PFAS Testing:	Not Reported		
Groundwater Quality Data:	https://gamagroundwater.waterboards.ca.gov/gama/gamamap/public/GamaDataDisplay.asp?dataset=EDF&samp_date=&global_id=SL204141496&assigned_name=MWG-9&store_num=		
GeoTracker Data:	https://geotracker.waterboards.ca.gov/profile_report.asp?cmd=MWEDFResults&global_id=SL204141496&assigned_name=MWG-9		

O99
SSE
1/2 - 1 Mile
Lower

CA WELLS CAEDF0000049055

Well ID:	SL204141496-MWA-3	Well Type:	MONITORING
Source:	EDF	Other Name:	MWA-3
GAMA PFAS Testing:	Not Reported		
Groundwater Quality Data:	https://gamagroundwater.waterboards.ca.gov/gama/gamamap/public/GamaDataDisplay.asp?dataset=EDF&samp_date=&global_id=SL204141496&assigned_name=MWA-3&store_num=		
GeoTracker Data:	https://geotracker.waterboards.ca.gov/profile_report.asp?cmd=MWEDFResults&global_id=SL204141496&assigned_name=MWA-3		

P100
SE
1/2 - 1 Mile
Lower

CA WELLS CAEDF0000051349

Well ID:	SL204141496-MWA-4	Well Type:	MONITORING
Source:	EDF	Other Name:	MWA-4
GAMA PFAS Testing:	Not Reported		
Groundwater Quality Data:	https://gamagroundwater.waterboards.ca.gov/gama/gamamap/public/GamaDataDisplay.asp?dataset=EDF&samp_date=&global_id=SL204141496&assigned_name=MWA-4&store_num=		
GeoTracker Data:	https://geotracker.waterboards.ca.gov/profile_report.asp?cmd=MWEDFResults&global_id=SL204141496&assigned_name=MWA-4		

GEOCHECK® - PHYSICAL SETTING SOURCE MAP FINDINGS

Map ID
Direction
Distance
Elevation

Database EDR ID Number

M101
SE
1/2 - 1 Mile
Higher

CA WELLS CAEDF0000012507

Well ID:	SL204141496-MWG-11	Well Type:	MONITORING
Source:	EDF	Other Name:	MWG-11
GAMA PFAS Testing:	Not Reported		
Groundwater Quality Data:	https://gamagroundwater.waterboards.ca.gov/gama/gamamap/public/GamaDataDisplay.asp?dataset=EDF&samp_date=&global_id=SL204141496&assigned_name=MWG-11&store_num=		
GeoTracker Data:	https://geotracker.waterboards.ca.gov/profile_report.asp?cmd=MWEDFResults&global_id=SL204141496&assigned_name=MWG-11		

P102
SE
1/2 - 1 Mile
Lower

CA WELLS CAEDF0000038439

Well ID:	SL204141496-BMW-10S	Well Type:	MONITORING
Source:	EDF	Other Name:	BMW-10S
GAMA PFAS Testing:	Not Reported		
Groundwater Quality Data:	https://gamagroundwater.waterboards.ca.gov/gama/gamamap/public/GamaDataDisplay.asp?dataset=EDF&samp_date=&global_id=SL204141496&assigned_name=BMW-10S&store_num=		
GeoTracker Data:	https://geotracker.waterboards.ca.gov/profile_report.asp?cmd=MWEDFResults&global_id=SL204141496&assigned_name=BMW-10S		

P103
SE
1/2 - 1 Mile
Lower

CA WELLS CAEDF0000079306

Well ID:	SL204141496-BMW-10D	Well Type:	MONITORING
Source:	EDF	Other Name:	BMW-10D
GAMA PFAS Testing:	Not Reported		
Groundwater Quality Data:	https://gamagroundwater.waterboards.ca.gov/gama/gamamap/public/GamaDataDisplay.asp?dataset=EDF&samp_date=&global_id=SL204141496&assigned_name=BMW-10D&store_num=		
GeoTracker Data:	https://geotracker.waterboards.ca.gov/profile_report.asp?cmd=MWEDFResults&global_id=SL204141496&assigned_name=BMW-10D		

P104
SE
1/2 - 1 Mile
Lower

CA WELLS CAEDF0000022847

Well ID:	SL204141496-BMW-10M	Well Type:	MONITORING
Source:	EDF	Other Name:	BMW-10M
GAMA PFAS Testing:	Not Reported		
Groundwater Quality Data:	https://gamagroundwater.waterboards.ca.gov/gama/gamamap/public/GamaDataDisplay.asp?dataset=EDF&samp_date=&global_id=SL204141496&assigned_name=BMW-10M&store_num=		
GeoTracker Data:	https://geotracker.waterboards.ca.gov/profile_report.asp?cmd=MWEDFResults&global_id=SL204141496&assigned_name=BMW-10M		

GEOCHECK® - PHYSICAL SETTING SOURCE MAP FINDINGS

Map ID
Direction
Distance
Elevation

Database EDR ID Number

R105
North
1/2 - 1 Mile
Higher

CA WELLS CAEDF0000045693

Well ID:	SL204711661-MW-98R	Well Type:	MONITORING
Source:	EDF	Other Name:	MW-98R
GAMA PFAS Testing:	Not Reported		
Groundwater Quality Data:	https://gamagroundwater.waterboards.ca.gov/gama/gamamap/public/GamaDataDisplay.asp?dataset=EDF&samp_date=&global_id=SL204711661&assigned_name=MW-98R&store_num=		
GeoTracker Data:	https://geotracker.waterboards.ca.gov/profile_report.asp?cmd=MWEDFResults&global_id=SL204711661&assigned_name=MW-98R		

R106
North
1/2 - 1 Mile
Higher

CA WELLS CAEDF0000087228

Well ID:	SL204711661-MW-54R	Well Type:	MONITORING
Source:	EDF	Other Name:	MW-54R
GAMA PFAS Testing:	Not Reported		
Groundwater Quality Data:	https://gamagroundwater.waterboards.ca.gov/gama/gamamap/public/GamaDataDisplay.asp?dataset=EDF&samp_date=&global_id=SL204711661&assigned_name=MW-54R&store_num=		
GeoTracker Data:	https://geotracker.waterboards.ca.gov/profile_report.asp?cmd=MWEDFResults&global_id=SL204711661&assigned_name=MW-54R		

P107
SE
1/2 - 1 Mile
Lower

CA WELLS CAEDF0000064350

Well ID:	SL204141496-MWG-20	Well Type:	MONITORING
Source:	EDF	Other Name:	MWG-20
GAMA PFAS Testing:	Not Reported		
Groundwater Quality Data:	https://gamagroundwater.waterboards.ca.gov/gama/gamamap/public/GamaDataDisplay.asp?dataset=EDF&samp_date=&global_id=SL204141496&assigned_name=MWG-20&store_num=		
GeoTracker Data:	https://geotracker.waterboards.ca.gov/profile_report.asp?cmd=MWEDFResults&global_id=SL204141496&assigned_name=MWG-20		

N108
South
1/2 - 1 Mile
Lower

CA WELLS CAEDF0000123560

Well ID:	SL2044B1587-MW9	Well Type:	MONITORING
Source:	EDF	Other Name:	MW9
GAMA PFAS Testing:	Not Reported		
Groundwater Quality Data:	https://gamagroundwater.waterboards.ca.gov/gama/gamamap/public/GamaDataDisplay.asp?dataset=EDF&samp_date=&global_id=SL2044B1587&assigned_name=MW9&store_num=		
GeoTracker Data:	https://geotracker.waterboards.ca.gov/profile_report.asp?cmd=MWEDFResults&global_id=SL2044B1587&assigned_name=MW9		

GEOCHECK® - PHYSICAL SETTING SOURCE MAP FINDINGS

Map ID
Direction
Distance
Elevation

Database EDR ID Number

P109
SE
1/2 - 1 Mile
Lower

CA WELLS CAEDF0000108917

Well ID:	SL204141496-MW-1	Well Type:	MONITORING
Source:	EDF	Other Name:	MW-1
GAMA PFAS Testing:	Not Reported		
Groundwater Quality Data:	https://gamagroundwater.waterboards.ca.gov/gama/gamamap/public/GamaDataDisplay.asp?dataset=EDF&samp_date=&global_id=SL204141496&assigned_name=MW-1&store_num=		
GeoTracker Data:	https://geotracker.waterboards.ca.gov/profile_report.asp?cmd=MWEDFResults&global_id=SL204141496&assigned_name=MW-1		

P110
SE
1/2 - 1 Mile
Lower

CA WELLS CAEDF0000052700

Well ID:	SL204141496-BMW-8S	Well Type:	MONITORING
Source:	EDF	Other Name:	BMW-8S
GAMA PFAS Testing:	Not Reported		
Groundwater Quality Data:	https://gamagroundwater.waterboards.ca.gov/gama/gamamap/public/GamaDataDisplay.asp?dataset=EDF&samp_date=&global_id=SL204141496&assigned_name=BMW-8S&store_num=		
GeoTracker Data:	https://geotracker.waterboards.ca.gov/profile_report.asp?cmd=MWEDFResults&global_id=SL204141496&assigned_name=BMW-8S		

P111
SE
1/2 - 1 Mile
Lower

CA WELLS CAEDF0000063279

Well ID:	SL204141496-BMW-8M	Well Type:	MONITORING
Source:	EDF	Other Name:	BMW-8M
GAMA PFAS Testing:	Not Reported		
Groundwater Quality Data:	https://gamagroundwater.waterboards.ca.gov/gama/gamamap/public/GamaDataDisplay.asp?dataset=EDF&samp_date=&global_id=SL204141496&assigned_name=BMW-8M&store_num=		
GeoTracker Data:	https://geotracker.waterboards.ca.gov/profile_report.asp?cmd=MWEDFResults&global_id=SL204141496&assigned_name=BMW-8M		

P112
SE
1/2 - 1 Mile
Lower

CA WELLS CAEDF0000092992

Well ID:	SL204141496-BMW-8D	Well Type:	MONITORING
Source:	EDF	Other Name:	BMW-8D
GAMA PFAS Testing:	Not Reported		
Groundwater Quality Data:	https://gamagroundwater.waterboards.ca.gov/gama/gamamap/public/GamaDataDisplay.asp?dataset=EDF&samp_date=&global_id=SL204141496&assigned_name=BMW-8D&store_num=		
GeoTracker Data:	https://geotracker.waterboards.ca.gov/profile_report.asp?cmd=MWEDFResults&global_id=SL204141496&assigned_name=BMW-8D		

GEOCHECK® - PHYSICAL SETTING SOURCE MAP FINDINGS

Map ID
Direction
Distance
Elevation

Database EDR ID Number

113
SE
1/2 - 1 Mile
Higher

CA WELLS CAEDF000004470

Well ID:	SL204141496-MWG-7	Well Type:	MONITORING
Source:	EDF	Other Name:	MWG-7
GAMA PFAS Testing:	Not Reported		
Groundwater Quality Data:	https://gamagroundwater.waterboards.ca.gov/gama/gamamap/public/GamaDataDisplay.asp?dataset=EDF&samp_date=&global_id=SL204141496&assigned_name=MWG-7&store_num=		
GeoTracker Data:	https://geotracker.waterboards.ca.gov/profile_report.asp?cmd=MWEDFResults&global_id=SL204141496&assigned_name=MWG-7		

P114
SE
1/2 - 1 Mile
Lower

CA WELLS CAEDF0000100389

Well ID:	SL204141496-MWG-6	Well Type:	MONITORING
Source:	EDF	Other Name:	MWG-6
GAMA PFAS Testing:	Not Reported		
Groundwater Quality Data:	https://gamagroundwater.waterboards.ca.gov/gama/gamamap/public/GamaDataDisplay.asp?dataset=EDF&samp_date=&global_id=SL204141496&assigned_name=MWG-6&store_num=		
GeoTracker Data:	https://geotracker.waterboards.ca.gov/profile_report.asp?cmd=MWEDFResults&global_id=SL204141496&assigned_name=MWG-6		

P115
SE
1/2 - 1 Mile
Lower

CA WELLS CAEDF0000048152

Well ID:	SL204141496-MWG-13	Well Type:	MONITORING
Source:	EDF	Other Name:	MWG-13
GAMA PFAS Testing:	Not Reported		
Groundwater Quality Data:	https://gamagroundwater.waterboards.ca.gov/gama/gamamap/public/GamaDataDisplay.asp?dataset=EDF&samp_date=&global_id=SL204141496&assigned_name=MWG-13&store_num=		
GeoTracker Data:	https://geotracker.waterboards.ca.gov/profile_report.asp?cmd=MWEDFResults&global_id=SL204141496&assigned_name=MWG-13		

P116
SE
1/2 - 1 Mile
Lower

CA WELLS CAEDF0000041309

Well ID:	SL204141496-MWG-14	Well Type:	MONITORING
Source:	EDF	Other Name:	MWG-14
GAMA PFAS Testing:	Not Reported		
Groundwater Quality Data:	https://gamagroundwater.waterboards.ca.gov/gama/gamamap/public/GamaDataDisplay.asp?dataset=EDF&samp_date=&global_id=SL204141496&assigned_name=MWG-14&store_num=		
GeoTracker Data:	https://geotracker.waterboards.ca.gov/profile_report.asp?cmd=MWEDFResults&global_id=SL204141496&assigned_name=MWG-14		

GEOCHECK® - PHYSICAL SETTING SOURCE MAP FINDINGS

Map ID
Direction
Distance
Elevation

Database EDR ID Number

P117
SE
1/2 - 1 Mile
Lower

CA WELLS CAEDF0000010567

Well ID:	SL204141496-MWG-16	Well Type:	MONITORING
Source:	EDF	Other Name:	MWG-16
GAMA PFAS Testing:	Not Reported		
Groundwater Quality Data:	https://gamagroundwater.waterboards.ca.gov/gama/gamamap/public/GamaDataDisplay.asp?dataset=EDF&samp_date=&global_id=SL204141496&assigned_name=MWG-16&store_num=		
GeoTracker Data:	https://geotracker.waterboards.ca.gov/profile_report.asp?cmd=MWEDFResults&global_id=SL204141496&assigned_name=MWG-16		

P118
SE
1/2 - 1 Mile
Lower

CA WELLS CAEDF0000114115

Well ID:	SL204141496-BMW-9S	Well Type:	MONITORING
Source:	EDF	Other Name:	BMW-9S
GAMA PFAS Testing:	Not Reported		
Groundwater Quality Data:	https://gamagroundwater.waterboards.ca.gov/gama/gamamap/public/GamaDataDisplay.asp?dataset=EDF&samp_date=&global_id=SL204141496&assigned_name=BMW-9S&store_num=		
GeoTracker Data:	https://geotracker.waterboards.ca.gov/profile_report.asp?cmd=MWEDFResults&global_id=SL204141496&assigned_name=BMW-9S		

P119
SE
1/2 - 1 Mile
Lower

CA WELLS CAEDF0000107793

Well ID:	SL204141496-BMW-9D	Well Type:	MONITORING
Source:	EDF	Other Name:	BMW-9D
GAMA PFAS Testing:	Not Reported		
Groundwater Quality Data:	https://gamagroundwater.waterboards.ca.gov/gama/gamamap/public/GamaDataDisplay.asp?dataset=EDF&samp_date=&global_id=SL204141496&assigned_name=BMW-9D&store_num=		
GeoTracker Data:	https://geotracker.waterboards.ca.gov/profile_report.asp?cmd=MWEDFResults&global_id=SL204141496&assigned_name=BMW-9D		

P120
SE
1/2 - 1 Mile
Lower

CA WELLS CAEDF0000083700

Well ID:	SL204141496-BMW-9M	Well Type:	MONITORING
Source:	EDF	Other Name:	BMW-9M
GAMA PFAS Testing:	Not Reported		
Groundwater Quality Data:	https://gamagroundwater.waterboards.ca.gov/gama/gamamap/public/GamaDataDisplay.asp?dataset=EDF&samp_date=&global_id=SL204141496&assigned_name=BMW-9M&store_num=		
GeoTracker Data:	https://geotracker.waterboards.ca.gov/profile_report.asp?cmd=MWEDFResults&global_id=SL204141496&assigned_name=BMW-9M		

GEOCHECK® - PHYSICAL SETTING SOURCE MAP FINDINGS

Map ID
Direction
Distance
Elevation

Database EDR ID Number

P121
SE
1/2 - 1 Mile
Higher

CA WELLS CAEDF0000098825

Well ID:	SL204141496-MWG-18	Well Type:	MONITORING
Source:	EDF	Other Name:	MWG-18
GAMA PFAS Testing:	Not Reported		
Groundwater Quality Data:	https://gamagroundwater.waterboards.ca.gov/gama/gamamap/public/GamaDataDisplay.asp?dataset=EDF&samp_date=&global_id=SL204141496&assigned_name=MWG-18&store_num=		
GeoTracker Data:	https://geotracker.waterboards.ca.gov/profile_report.asp?cmd=MWEDFResults&global_id=SL204141496&assigned_name=MWG-18		

S122
SW
1/2 - 1 Mile
Lower

CA WELLS CADWR0000001236

Well ID:	01N20W12D002S	Well Type:	UNK
Source:	Department of Water Resources		
Other Name:	01N20W12D002S	GAMA PFAS Testing:	Not Reported
Groundwater Quality Data:	https://gamagroundwater.waterboards.ca.gov/gama/gamamap/public/GamaDataDisplay.asp?dataset=DWR&samp_date=&global_id=&assigned_name=01N20W12D002S&store_num=		
GeoTracker Data:	Not Reported		

P123
SE
1/2 - 1 Mile
Higher

CA WELLS CAEDF0000110454

Well ID:	SL204141496-MWG-17	Well Type:	MONITORING
Source:	EDF	Other Name:	MWG-17
GAMA PFAS Testing:	Not Reported		
Groundwater Quality Data:	https://gamagroundwater.waterboards.ca.gov/gama/gamamap/public/GamaDataDisplay.asp?dataset=EDF&samp_date=&global_id=SL204141496&assigned_name=MWG-17&store_num=		
GeoTracker Data:	https://geotracker.waterboards.ca.gov/profile_report.asp?cmd=MWEDFResults&global_id=SL204141496&assigned_name=MWG-17		

124
East
1/2 - 1 Mile
Lower

CA WELLS CAEDF0000016402

Well ID:	SL204141496-MW-105	Well Type:	MONITORING
Source:	EDF	Other Name:	MW-105
GAMA PFAS Testing:	Not Reported		
Groundwater Quality Data:	https://gamagroundwater.waterboards.ca.gov/gama/gamamap/public/GamaDataDisplay.asp?dataset=EDF&samp_date=&global_id=SL204141496&assigned_name=MW-105&store_num=		
GeoTracker Data:	https://geotracker.waterboards.ca.gov/profile_report.asp?cmd=MWEDFResults&global_id=SL204141496&assigned_name=MW-105		

GEOCHECK® - PHYSICAL SETTING SOURCE MAP FINDINGS

Map ID
Direction
Distance
Elevation

Database EDR ID Number

P125
SE
1/2 - 1 Mile
Higher

CA WELLS CAEDF0000066603

Well ID:	SL204141496-MW-3	Well Type:	MONITORING
Source:	EDF	Other Name:	MW-3
GAMA PFAS Testing:	Not Reported		
Groundwater Quality Data:	https://gamagroundwater.waterboards.ca.gov/gama/gamamap/public/GamaDataDisplay.asp?dataset=EDF&samp_date=&global_id=SL204141496&assigned_name=MW-3&store_num=		
GeoTracker Data:	https://geotracker.waterboards.ca.gov/profile_report.asp?cmd=MWEDFResults&global_id=SL204141496&assigned_name=MW-3		

P126
SE
1/2 - 1 Mile
Higher

CA WELLS CAEDF0000116369

Well ID:	SL204141496-BMW-5M	Well Type:	MONITORING
Source:	EDF	Other Name:	BMW-5M
GAMA PFAS Testing:	Not Reported		
Groundwater Quality Data:	https://gamagroundwater.waterboards.ca.gov/gama/gamamap/public/GamaDataDisplay.asp?dataset=EDF&samp_date=&global_id=SL204141496&assigned_name=BMW-5M&store_num=		
GeoTracker Data:	https://geotracker.waterboards.ca.gov/profile_report.asp?cmd=MWEDFResults&global_id=SL204141496&assigned_name=BMW-5M		

P127
SE
1/2 - 1 Mile
Higher

CA WELLS CAEDF0000088398

Well ID:	SL204141496-BMW-5D	Well Type:	MONITORING
Source:	EDF	Other Name:	BMW-5D
GAMA PFAS Testing:	Not Reported		
Groundwater Quality Data:	https://gamagroundwater.waterboards.ca.gov/gama/gamamap/public/GamaDataDisplay.asp?dataset=EDF&samp_date=&global_id=SL204141496&assigned_name=BMW-5D&store_num=		
GeoTracker Data:	https://geotracker.waterboards.ca.gov/profile_report.asp?cmd=MWEDFResults&global_id=SL204141496&assigned_name=BMW-5D		

P128
SE
1/2 - 1 Mile
Higher

CA WELLS CAEDF0000010666

Well ID:	SL204141496-BMW-5S	Well Type:	MONITORING
Source:	EDF	Other Name:	BMW-5S
GAMA PFAS Testing:	Not Reported		
Groundwater Quality Data:	https://gamagroundwater.waterboards.ca.gov/gama/gamamap/public/GamaDataDisplay.asp?dataset=EDF&samp_date=&global_id=SL204141496&assigned_name=BMW-5S&store_num=		
GeoTracker Data:	https://geotracker.waterboards.ca.gov/profile_report.asp?cmd=MWEDFResults&global_id=SL204141496&assigned_name=BMW-5S		

GEOCHECK® - PHYSICAL SETTING SOURCE MAP FINDINGS

Map ID
Direction
Distance
Elevation

Database EDR ID Number

Q129
South
1/2 - 1 Mile
Lower

CA WELLS CAEDF0000057940

Well ID:	SL2044B1587-MW10	Well Type:	MONITORING
Source:	EDF	Other Name:	MW10
GAMA PFAS Testing:	Not Reported		
Groundwater Quality Data:	https://gamagroundwater.waterboards.ca.gov/gama/gamamap/public/GamaDataDisplay.asp?dataset=EDF&samp_date=&global_id=SL2044B1587&assigned_name=MW10&store_num=		
GeoTracker Data:	https://geotracker.waterboards.ca.gov/profile_report.asp?cmd=MWEDFResults&global_id=SL2044B1587&assigned_name=MW10		

P130
SE
1/2 - 1 Mile
Higher

CA WELLS CAEDF0000091940

Well ID:	SL204141496-MWG-21	Well Type:	MONITORING
Source:	EDF	Other Name:	MWG-21
GAMA PFAS Testing:	Not Reported		
Groundwater Quality Data:	https://gamagroundwater.waterboards.ca.gov/gama/gamamap/public/GamaDataDisplay.asp?dataset=EDF&samp_date=&global_id=SL204141496&assigned_name=MWG-21&store_num=		
GeoTracker Data:	https://geotracker.waterboards.ca.gov/profile_report.asp?cmd=MWEDFResults&global_id=SL204141496&assigned_name=MWG-21		

T131
South
1/2 - 1 Mile
Lower

CA WELLS CAEDF0000066605

Well ID:	SLT4L4231815-S-10	Well Type:	MONITORING
Source:	EDF	Other Name:	S-10
GAMA PFAS Testing:	Not Reported		
Groundwater Quality Data:	https://gamagroundwater.waterboards.ca.gov/gama/gamamap/public/GamaDataDisplay.asp?dataset=EDF&samp_date=&global_id=SLT4L4231815&assigned_name=S-10&store_num=		
GeoTracker Data:	https://geotracker.waterboards.ca.gov/profile_report.asp?cmd=MWEDFResults&global_id=SLT4L4231815&assigned_name=S-10		

T132
South
1/2 - 1 Mile
Lower

CA WELLS CAEDF0000023416

Well ID:	WDR100000874-S-10	Well Type:	MONITORING
Source:	EDF	Other Name:	S-10
GAMA PFAS Testing:	Not Reported		
Groundwater Quality Data:	https://gamagroundwater.waterboards.ca.gov/gama/gamamap/public/GamaDataDisplay.asp?dataset=EDF&samp_date=&global_id=WDR100000874&assigned_name=S-10&store_num=		
GeoTracker Data:	https://geotracker.waterboards.ca.gov/profile_report.asp?cmd=MWEDFResults&global_id=WDR100000874&assigned_name=S-10		

GEOCHECK® - PHYSICAL SETTING SOURCE MAP FINDINGS

Map ID
Direction
Distance
Elevation

Database EDR ID Number

S133
SW
1/2 - 1 Mile
Lower

CA WELLS CAEDF0000023508

Well ID:	T0611100536-GW-11	Well Type:	MONITORING
Source:	EDF	Other Name:	GW-11
GAMA PFAS Testing:	Not Reported		
Groundwater Quality Data:	https://gamagroundwater.waterboards.ca.gov/gama/gamamap/public/GamaDataDisplay.asp?dataset=EDF&samp_date=&global_id=T0611100536&assigned_name=GW-11&store_num=		
GeoTracker Data:	https://geotracker.waterboards.ca.gov/profile_report.asp?cmd=MWEDFResults&global_id=T0611100536&assigned_name=GW-11		

S134
SW
1/2 - 1 Mile
Lower

CA WELLS CAEDF0000085844

Well ID:	T0611100536-GW-15	Well Type:	MONITORING
Source:	EDF	Other Name:	GW-15
GAMA PFAS Testing:	Not Reported		
Groundwater Quality Data:	https://gamagroundwater.waterboards.ca.gov/gama/gamamap/public/GamaDataDisplay.asp?dataset=EDF&samp_date=&global_id=T0611100536&assigned_name=GW-15&store_num=		
GeoTracker Data:	https://geotracker.waterboards.ca.gov/profile_report.asp?cmd=MWEDFResults&global_id=T0611100536&assigned_name=GW-15		

U135
SW
1/2 - 1 Mile
Lower

CA WELLS CAEDF0000120764

Well ID:	T0611186575-MW-9	Well Type:	MONITORING
Source:	EDF	Other Name:	MW-9
GAMA PFAS Testing:	Not Reported		
Groundwater Quality Data:	https://gamagroundwater.waterboards.ca.gov/gama/gamamap/public/GamaDataDisplay.asp?dataset=EDF&samp_date=&global_id=T0611186575&assigned_name=MW-9&store_num=		
GeoTracker Data:	https://geotracker.waterboards.ca.gov/profile_report.asp?cmd=MWEDFResults&global_id=T0611186575&assigned_name=MW-9		

S136
SW
1/2 - 1 Mile
Lower

CA WELLS CAEDF0000052699

Well ID:	T0611100536-GW-8	Well Type:	MONITORING
Source:	EDF	Other Name:	GW-8
GAMA PFAS Testing:	Not Reported		
Groundwater Quality Data:	https://gamagroundwater.waterboards.ca.gov/gama/gamamap/public/GamaDataDisplay.asp?dataset=EDF&samp_date=&global_id=T0611100536&assigned_name=GW-8&store_num=		
GeoTracker Data:	https://geotracker.waterboards.ca.gov/profile_report.asp?cmd=MWEDFResults&global_id=T0611100536&assigned_name=GW-8		

GEOCHECK® - PHYSICAL SETTING SOURCE MAP FINDINGS

Map ID
Direction
Distance
Elevation

Database EDR ID Number

S137
SW
1/2 - 1 Mile
Lower

CA WELLS CAEDF0000085144

Well ID:	T0611100536-GW-4	Well Type:	MONITORING
Source:	EDF	Other Name:	GW-4
GAMA PFAS Testing:	Not Reported		
Groundwater Quality Data:	https://gamagroundwater.waterboards.ca.gov/gama/gamamap/public/GamaDataDisplay.asp?dataset=EDF&samp_date=&global_id=T0611100536&assigned_name=GW-4&store_num=		
GeoTracker Data:	https://geotracker.waterboards.ca.gov/profile_report.asp?cmd=MWEDFResults&global_id=T0611100536&assigned_name=GW-4		

T138
South
1/2 - 1 Mile
Lower

CA WELLS CAEDF0000143709

Well ID:	SL204EY2422-MW-14	Well Type:	MONITORING
Source:	EDF	Other Name:	MW-14
GAMA PFAS Testing:	Not Reported		
Groundwater Quality Data:	https://gamagroundwater.waterboards.ca.gov/gama/gamamap/public/GamaDataDisplay.asp?dataset=EDF&samp_date=&global_id=SL204EY2422&assigned_name=MW-14&store_num=		
GeoTracker Data:	https://geotracker.waterboards.ca.gov/profile_report.asp?cmd=MWEDFResults&global_id=SL204EY2422&assigned_name=MW-14		

V139
SSE
1/2 - 1 Mile
Lower

CA WELLS CAEDF0000069697

Well ID:	SL204EY2422-MW-1	Well Type:	MONITORING
Source:	EDF	Other Name:	MW-1
GAMA PFAS Testing:	Not Reported		
Groundwater Quality Data:	https://gamagroundwater.waterboards.ca.gov/gama/gamamap/public/GamaDataDisplay.asp?dataset=EDF&samp_date=&global_id=SL204EY2422&assigned_name=MW-1&store_num=		
GeoTracker Data:	https://geotracker.waterboards.ca.gov/profile_report.asp?cmd=MWEDFResults&global_id=SL204EY2422&assigned_name=MW-1		

V140
SSE
1/2 - 1 Mile
Lower

CA WELLS CAEDF0000130031

Well ID:	WDR100039709-MW-1	Well Type:	MONITORING
Source:	EDF	Other Name:	MW-1
GAMA PFAS Testing:	Not Reported		
Groundwater Quality Data:	https://gamagroundwater.waterboards.ca.gov/gama/gamamap/public/GamaDataDisplay.asp?dataset=EDF&samp_date=&global_id=WDR100039709&assigned_name=MW-1&store_num=		
GeoTracker Data:	https://geotracker.waterboards.ca.gov/profile_report.asp?cmd=MWEDFResults&global_id=WDR100039709&assigned_name=MW-1		

GEOCHECK® - PHYSICAL SETTING SOURCE MAP FINDINGS

Map ID
Direction
Distance
Elevation

Database EDR ID Number

T141
South
1/2 - 1 Mile
Lower

CA WELLS CAEDF0000084714

Well ID: WDR100039709-MW-11 Well Type: MONITORING
 Source: EDF Other Name: MW-11
 GAMA PFAS Testing: Not Reported
 Groundwater Quality Data: https://gamagroundwater.waterboards.ca.gov/gama/gamamap/public/GamaDataDisplay.asp?dataset=EDF&samp_date=&global_id=WDR100039709&assigned_name=MW-11&store_num=
 GeoTracker Data: https://geotracker.waterboards.ca.gov/profile_report.asp?cmd=MWEDFResults&global_id=WDR100039709&assigned_name=MW-11

T142
South
1/2 - 1 Mile
Lower

CA WELLS CAEDF0000103163

Well ID: SL204EY2422-MW-11 Well Type: MONITORING
 Source: EDF Other Name: MW-11
 GAMA PFAS Testing: Not Reported
 Groundwater Quality Data: https://gamagroundwater.waterboards.ca.gov/gama/gamamap/public/GamaDataDisplay.asp?dataset=EDF&samp_date=&global_id=SL204EY2422&assigned_name=MW-11&store_num=
 GeoTracker Data: https://geotracker.waterboards.ca.gov/profile_report.asp?cmd=MWEDFResults&global_id=SL204EY2422&assigned_name=MW-11

T143
South
1/2 - 1 Mile
Lower

CA WELLS CAEDF0000140979

Well ID: SLT4L4231815-S-11 Well Type: MONITORING
 Source: EDF Other Name: S-11
 GAMA PFAS Testing: Not Reported
 Groundwater Quality Data: https://gamagroundwater.waterboards.ca.gov/gama/gamamap/public/GamaDataDisplay.asp?dataset=EDF&samp_date=&global_id=SLT4L4231815&assigned_name=S-11&store_num=
 GeoTracker Data: https://geotracker.waterboards.ca.gov/profile_report.asp?cmd=MWEDFResults&global_id=SLT4L4231815&assigned_name=S-11

T144
South
1/2 - 1 Mile
Lower

CA WELLS CAEDF0000077684

Well ID: WDR100000874-S-11 Well Type: MONITORING
 Source: EDF Other Name: S-11
 GAMA PFAS Testing: Not Reported
 Groundwater Quality Data: https://gamagroundwater.waterboards.ca.gov/gama/gamamap/public/GamaDataDisplay.asp?dataset=EDF&samp_date=&global_id=WDR100000874&assigned_name=S-11&store_num=
 GeoTracker Data: https://geotracker.waterboards.ca.gov/profile_report.asp?cmd=MWEDFResults&global_id=WDR100000874&assigned_name=S-11

GEOCHECK® - PHYSICAL SETTING SOURCE MAP FINDINGS

Map ID
Direction
Distance
Elevation

Database EDR ID Number

W145
SW
1/2 - 1 Mile
Lower

CA WELLS CAEDF0000077075

Well ID:	T0611100536-GW-6	Well Type:	MONITORING
Source:	EDF	Other Name:	GW-6
GAMA PFAS Testing:	Not Reported		
Groundwater Quality Data:	https://gamagroundwater.waterboards.ca.gov/gama/gamamap/public/GamaDataDisplay.asp?dataset=EDF&samp_date=&global_id=T0611100536&assigned_name=GW-6&store_num=		
GeoTracker Data:	https://geotracker.waterboards.ca.gov/profile_report.asp?cmd=MWEDFResults&global_id=T0611100536&assigned_name=GW-6		

W146
SW
1/2 - 1 Mile
Lower

CA WELLS CAEDF0000130820

Well ID:	T0611100536-P2	Well Type:	MONITORING
Source:	EDF	Other Name:	P2
GAMA PFAS Testing:	Not Reported		
Groundwater Quality Data:	https://gamagroundwater.waterboards.ca.gov/gama/gamamap/public/GamaDataDisplay.asp?dataset=EDF&samp_date=&global_id=T0611100536&assigned_name=P2&store_num=		
GeoTracker Data:	https://geotracker.waterboards.ca.gov/profile_report.asp?cmd=MWEDFResults&global_id=T0611100536&assigned_name=P2		

W147
SW
1/2 - 1 Mile
Lower

CA WELLS CAEDF0000043437

Well ID:	T0611100536-GW-13	Well Type:	MONITORING
Source:	EDF	Other Name:	GW-13
GAMA PFAS Testing:	Not Reported		
Groundwater Quality Data:	https://gamagroundwater.waterboards.ca.gov/gama/gamamap/public/GamaDataDisplay.asp?dataset=EDF&samp_date=&global_id=T0611100536&assigned_name=GW-13&store_num=		
GeoTracker Data:	https://geotracker.waterboards.ca.gov/profile_report.asp?cmd=MWEDFResults&global_id=T0611100536&assigned_name=GW-13		

W148
SW
1/2 - 1 Mile
Lower

CA WELLS CAEDF0000110848

Well ID:	T0611100536-GW-9	Well Type:	MONITORING
Source:	EDF	Other Name:	GW-9
GAMA PFAS Testing:	Not Reported		
Groundwater Quality Data:	https://gamagroundwater.waterboards.ca.gov/gama/gamamap/public/GamaDataDisplay.asp?dataset=EDF&samp_date=&global_id=T0611100536&assigned_name=GW-9&store_num=		
GeoTracker Data:	https://geotracker.waterboards.ca.gov/profile_report.asp?cmd=MWEDFResults&global_id=T0611100536&assigned_name=GW-9		

GEOCHECK® - PHYSICAL SETTING SOURCE MAP FINDINGS

Map ID
Direction
Distance
Elevation

Database EDR ID Number

W149
SW
1/2 - 1 Mile
Lower

CA WELLS CAEDF0000138156

Well ID:	T0611100536-GW-12	Well Type:	MONITORING
Source:	EDF	Other Name:	GW-12
GAMA PFAS Testing:	Not Reported		
Groundwater Quality Data:	https://gamagroundwater.waterboards.ca.gov/gama/gamamap/public/GamaDataDisplay.asp?dataset=EDF&samp_date=&global_id=T0611100536&assigned_name=GW-12&store_num=		
GeoTracker Data:	https://geotracker.waterboards.ca.gov/profile_report.asp?cmd=MWEDFResults&global_id=T0611100536&assigned_name=GW-12		

150
West
1/2 - 1 Mile
Higher

CA WELLS CADWR0000005985

Well ID:	01N20W02R001S	Well Type:	UNK
Source:	Department of Water Resources		
Other Name:	01N20W02R001S	GAMA PFAS Testing:	Not Reported
Groundwater Quality Data:	https://gamagroundwater.waterboards.ca.gov/gama/gamamap/public/GamaDataDisplay.asp?dataset=DWR&samp_date=&global_id=&assigned_name=01N20W02R001S&store_num=		
GeoTracker Data:	Not Reported		

W151
SW
1/2 - 1 Mile
Lower

CA WELLS CAEDF0000034590

Well ID:	T0611100536-P3	Well Type:	MONITORING
Source:	EDF	Other Name:	P3
GAMA PFAS Testing:	Not Reported		
Groundwater Quality Data:	https://gamagroundwater.waterboards.ca.gov/gama/gamamap/public/GamaDataDisplay.asp?dataset=EDF&samp_date=&global_id=T0611100536&assigned_name=P3&store_num=		
GeoTracker Data:	https://geotracker.waterboards.ca.gov/profile_report.asp?cmd=MWEDFResults&global_id=T0611100536&assigned_name=P3		

T152
South
1/2 - 1 Mile
Lower

CA WELLS CAEDF0000116751

Well ID:	WDR100000874-S-14	Well Type:	MONITORING
Source:	EDF	Other Name:	S-14
GAMA PFAS Testing:	Not Reported		
Groundwater Quality Data:	https://gamagroundwater.waterboards.ca.gov/gama/gamamap/public/GamaDataDisplay.asp?dataset=EDF&samp_date=&global_id=WDR100000874&assigned_name=S-14&store_num=		
GeoTracker Data:	https://geotracker.waterboards.ca.gov/profile_report.asp?cmd=MWEDFResults&global_id=WDR100000874&assigned_name=S-14		

GEOCHECK® - PHYSICAL SETTING SOURCE MAP FINDINGS

Map ID
Direction
Distance
Elevation

Database EDR ID Number

T153
South
1/2 - 1 Mile
Lower

CA WELLS CAEDF0000065592

Well ID:	SLT4L4231815-S-14	Well Type:	MONITORING
Source:	EDF	Other Name:	S-14
GAMA PFAS Testing:	Not Reported		
Groundwater Quality Data:	https://gamagroundwater.waterboards.ca.gov/gama/gamamap/public/GamaDataDisplay.asp?dataset=EDF&samp_date=&global_id=SLT4L4231815&assigned_name=S-14&store_num=		
GeoTracker Data:	https://geotracker.waterboards.ca.gov/profile_report.asp?cmd=MWEDFResults&global_id=SLT4L4231815&assigned_name=S-14		

W154
SW
1/2 - 1 Mile
Lower

CA WELLS CAEDF0000048587

Well ID:	T0611100536-GW-14	Well Type:	MONITORING
Source:	EDF	Other Name:	GW-14
GAMA PFAS Testing:	Not Reported		
Groundwater Quality Data:	https://gamagroundwater.waterboards.ca.gov/gama/gamamap/public/GamaDataDisplay.asp?dataset=EDF&samp_date=&global_id=T0611100536&assigned_name=GW-14&store_num=		
GeoTracker Data:	https://geotracker.waterboards.ca.gov/profile_report.asp?cmd=MWEDFResults&global_id=T0611100536&assigned_name=GW-14		

U155
SW
1/2 - 1 Mile
Lower

CA WELLS CAEDF0000095568

Well ID:	T0611100536-GW-5	Well Type:	MONITORING
Source:	EDF	Other Name:	GW-5
GAMA PFAS Testing:	Not Reported		
Groundwater Quality Data:	https://gamagroundwater.waterboards.ca.gov/gama/gamamap/public/GamaDataDisplay.asp?dataset=EDF&samp_date=&global_id=T0611100536&assigned_name=GW-5&store_num=		
GeoTracker Data:	https://geotracker.waterboards.ca.gov/profile_report.asp?cmd=MWEDFResults&global_id=T0611100536&assigned_name=GW-5		

W156
SW
1/2 - 1 Mile
Lower

CA WELLS CAEDF0000065749

Well ID:	T0611100536-GW-1	Well Type:	MONITORING
Source:	EDF	Other Name:	GW-1
GAMA PFAS Testing:	Not Reported		
Groundwater Quality Data:	https://gamagroundwater.waterboards.ca.gov/gama/gamamap/public/GamaDataDisplay.asp?dataset=EDF&samp_date=&global_id=T0611100536&assigned_name=GW-1&store_num=		
GeoTracker Data:	https://geotracker.waterboards.ca.gov/profile_report.asp?cmd=MWEDFResults&global_id=T0611100536&assigned_name=GW-1		

GEOCHECK® - PHYSICAL SETTING SOURCE MAP FINDINGS

Map ID
Direction
Distance
Elevation

Database EDR ID Number

V157
SSE
1/2 - 1 Mile
Lower

CA WELLS CAEDF0000111732

Well ID:	WDR100039709-MW-8	Well Type:	MONITORING
Source:	EDF	Other Name:	MW-8
GAMA PFAS Testing:	Not Reported		
Groundwater Quality Data:	https://gamagroundwater.waterboards.ca.gov/gama/gamamap/public/GamaDataDisplay.asp?dataset=EDF&samp_date=&global_id=WDR100039709&assigned_name=MW-8&store_num=		
GeoTracker Data:	https://geotracker.waterboards.ca.gov/profile_report.asp?cmd=MWEDFResults&global_id=WDR100039709&assigned_name=MW-8		

V158
SSE
1/2 - 1 Mile
Lower

CA WELLS CAEDF0000055246

Well ID:	SL204EY2422-MW-8	Well Type:	MONITORING
Source:	EDF	Other Name:	MW-8
GAMA PFAS Testing:	Not Reported		
Groundwater Quality Data:	https://gamagroundwater.waterboards.ca.gov/gama/gamamap/public/GamaDataDisplay.asp?dataset=EDF&samp_date=&global_id=SL204EY2422&assigned_name=MW-8&store_num=		
GeoTracker Data:	https://geotracker.waterboards.ca.gov/profile_report.asp?cmd=MWEDFResults&global_id=SL204EY2422&assigned_name=MW-8		

T159
South
1/2 - 1 Mile
Lower

CA WELLS CAEDF0000035126

Well ID:	SLT4L4231815-S-6	Well Type:	MONITORING
Source:	EDF	Other Name:	S-6
GAMA PFAS Testing:	Not Reported		
Groundwater Quality Data:	https://gamagroundwater.waterboards.ca.gov/gama/gamamap/public/GamaDataDisplay.asp?dataset=EDF&samp_date=&global_id=SLT4L4231815&assigned_name=S-6&store_num=		
GeoTracker Data:	https://geotracker.waterboards.ca.gov/profile_report.asp?cmd=MWEDFResults&global_id=SLT4L4231815&assigned_name=S-6		

T160
South
1/2 - 1 Mile
Lower

CA WELLS CAEDF0000106199

Well ID:	WDR100000874-S-6	Well Type:	MONITORING
Source:	EDF	Other Name:	S-6
GAMA PFAS Testing:	Not Reported		
Groundwater Quality Data:	https://gamagroundwater.waterboards.ca.gov/gama/gamamap/public/GamaDataDisplay.asp?dataset=EDF&samp_date=&global_id=WDR100000874&assigned_name=S-6&store_num=		
GeoTracker Data:	https://geotracker.waterboards.ca.gov/profile_report.asp?cmd=MWEDFResults&global_id=WDR100000874&assigned_name=S-6		

GEOCHECK® - PHYSICAL SETTING SOURCE MAP FINDINGS

Map ID
Direction
Distance
Elevation

Database EDR ID Number

U161
SW
1/2 - 1 Mile
Lower

CA WELLS CAEDF000000392

Well ID:	T0611186575-MW-8	Well Type:	MONITORING
Source:	EDF	Other Name:	MW-8
GAMA PFAS Testing:	Not Reported		
Groundwater Quality Data:	https://gamagroundwater.waterboards.ca.gov/gama/gamamap/public/GamaDataDisplay.asp?dataset=EDF&samp_date=&global_id=T0611186575&assigned_name=MW-8&store_num=		
GeoTracker Data:	https://geotracker.waterboards.ca.gov/profile_report.asp?cmd=MWEDFResults&global_id=T0611186575&assigned_name=MW-8		

V162
SSE
1/2 - 1 Mile
Lower

CA WELLS CAEDF0000112451

Well ID:	SL204EY2422-MW-12M	Well Type:	MONITORING
Source:	EDF	Other Name:	MW-12M
GAMA PFAS Testing:	Not Reported		
Groundwater Quality Data:	https://gamagroundwater.waterboards.ca.gov/gama/gamamap/public/GamaDataDisplay.asp?dataset=EDF&samp_date=&global_id=SL204EY2422&assigned_name=MW-12M&store_num=		
GeoTracker Data:	https://geotracker.waterboards.ca.gov/profile_report.asp?cmd=MWEDFResults&global_id=SL204EY2422&assigned_name=MW-12M		

V163
SSE
1/2 - 1 Mile
Lower

CA WELLS CAEDF0000068253

Well ID:	SL204EY2422-MW-12S	Well Type:	MONITORING
Source:	EDF	Other Name:	MW-12S
GAMA PFAS Testing:	Not Reported		
Groundwater Quality Data:	https://gamagroundwater.waterboards.ca.gov/gama/gamamap/public/GamaDataDisplay.asp?dataset=EDF&samp_date=&global_id=SL204EY2422&assigned_name=MW-12S&store_num=		
GeoTracker Data:	https://geotracker.waterboards.ca.gov/profile_report.asp?cmd=MWEDFResults&global_id=SL204EY2422&assigned_name=MW-12S		

V164
SSE
1/2 - 1 Mile
Lower

CA WELLS CAEDF0000003921

Well ID:	SL204EY2422-MW-12D	Well Type:	MONITORING
Source:	EDF	Other Name:	MW-12D
GAMA PFAS Testing:	Not Reported		
Groundwater Quality Data:	https://gamagroundwater.waterboards.ca.gov/gama/gamamap/public/GamaDataDisplay.asp?dataset=EDF&samp_date=&global_id=SL204EY2422&assigned_name=MW-12D&store_num=		
GeoTracker Data:	https://geotracker.waterboards.ca.gov/profile_report.asp?cmd=MWEDFResults&global_id=SL204EY2422&assigned_name=MW-12D		

GEOCHECK® - PHYSICAL SETTING SOURCE MAP FINDINGS

Map ID
Direction
Distance
Elevation

Database EDR ID Number

V165
SSE
1/2 - 1 Mile
Lower

CA WELLS CAEDF0000126700

Well ID:	WDR100039709-MW-12S	Well Type:	MONITORING
Source:	EDF	Other Name:	MW-12S
GAMA PFAS Testing:	Not Reported		
Groundwater Quality Data:	https://gamagroundwater.waterboards.ca.gov/gama/gamamap/public/GamaDataDisplay.asp?dataset=EDF&samp_date=&global_id=WDR100039709&assigned_name=MW-12S&store_num=		
GeoTracker Data:	https://geotracker.waterboards.ca.gov/profile_report.asp?cmd=MWEDFResults&global_id=WDR100039709&assigned_name=MW-12S		

V166
South
1/2 - 1 Mile
Lower

CA WELLS CAEDF0000079303

Well ID:	SL204EY2422-MW-2M	Well Type:	MONITORING
Source:	EDF	Other Name:	MW-2M
GAMA PFAS Testing:	Not Reported		
Groundwater Quality Data:	https://gamagroundwater.waterboards.ca.gov/gama/gamamap/public/GamaDataDisplay.asp?dataset=EDF&samp_date=&global_id=SL204EY2422&assigned_name=MW-2M&store_num=		
GeoTracker Data:	https://geotracker.waterboards.ca.gov/profile_report.asp?cmd=MWEDFResults&global_id=SL204EY2422&assigned_name=MW-2M		

V167
South
1/2 - 1 Mile
Lower

CA WELLS CAEDF0000102706

Well ID:	WDR100039709-MW-2	Well Type:	MONITORING
Source:	EDF	Other Name:	MW-2
GAMA PFAS Testing:	Not Reported		
Groundwater Quality Data:	https://gamagroundwater.waterboards.ca.gov/gama/gamamap/public/GamaDataDisplay.asp?dataset=EDF&samp_date=&global_id=WDR100039709&assigned_name=MW-2&store_num=		
GeoTracker Data:	https://geotracker.waterboards.ca.gov/profile_report.asp?cmd=MWEDFResults&global_id=WDR100039709&assigned_name=MW-2		

V168
South
1/2 - 1 Mile
Lower

CA WELLS CAEDF0000031952

Well ID:	SL204EY2422-MW-2D	Well Type:	MONITORING
Source:	EDF	Other Name:	MW-2D
GAMA PFAS Testing:	Not Reported		
Groundwater Quality Data:	https://gamagroundwater.waterboards.ca.gov/gama/gamamap/public/GamaDataDisplay.asp?dataset=EDF&samp_date=&global_id=SL204EY2422&assigned_name=MW-2D&store_num=		
GeoTracker Data:	https://geotracker.waterboards.ca.gov/profile_report.asp?cmd=MWEDFResults&global_id=SL204EY2422&assigned_name=MW-2D		

GEOCHECK® - PHYSICAL SETTING SOURCE MAP FINDINGS

Map ID
Direction
Distance
Elevation

Database EDR ID Number

V169
South
1/2 - 1 Mile
Lower

CA WELLS CAEDF0000035828

Well ID:	SL204EY2422-MW-2	Well Type:	MONITORING
Source:	EDF	Other Name:	MW-2
GAMA PFAS Testing:	Not Reported		
Groundwater Quality Data:	https://gamagroundwater.waterboards.ca.gov/gama/gamamap/public/GamaDataDisplay.asp?dataset=EDF&samp_date=&global_id=SL204EY2422&assigned_name=MW-2&store_num=		
GeoTracker Data:	https://geotracker.waterboards.ca.gov/profile_report.asp?cmd=MWEDFResults&global_id=SL204EY2422&assigned_name=MW-2		

V170
SSE
1/2 - 1 Mile
Lower

CA WELLS CAEDF0000094167

Well ID:	WDR100039709-MW-16	Well Type:	MONITORING
Source:	EDF	Other Name:	MW-16
GAMA PFAS Testing:	Not Reported		
Groundwater Quality Data:	https://gamagroundwater.waterboards.ca.gov/gama/gamamap/public/GamaDataDisplay.asp?dataset=EDF&samp_date=&global_id=WDR100039709&assigned_name=MW-16&store_num=		
GeoTracker Data:	https://geotracker.waterboards.ca.gov/profile_report.asp?cmd=MWEDFResults&global_id=WDR100039709&assigned_name=MW-16		

V171
SSE
1/2 - 1 Mile
Lower

CA WELLS CAEDF0000079301

Well ID:	SL204EY2422-MW-16	Well Type:	MONITORING
Source:	EDF	Other Name:	MW-16
GAMA PFAS Testing:	Not Reported		
Groundwater Quality Data:	https://gamagroundwater.waterboards.ca.gov/gama/gamamap/public/GamaDataDisplay.asp?dataset=EDF&samp_date=&global_id=SL204EY2422&assigned_name=MW-16&store_num=		
GeoTracker Data:	https://geotracker.waterboards.ca.gov/profile_report.asp?cmd=MWEDFResults&global_id=SL204EY2422&assigned_name=MW-16		

V172
SSE
1/2 - 1 Mile
Lower

CA WELLS CAEDF0000085843

Well ID:	SL204EY2422-MW-7D	Well Type:	MONITORING
Source:	EDF	Other Name:	MW-7D
GAMA PFAS Testing:	Not Reported		
Groundwater Quality Data:	https://gamagroundwater.waterboards.ca.gov/gama/gamamap/public/GamaDataDisplay.asp?dataset=EDF&samp_date=&global_id=SL204EY2422&assigned_name=MW-7D&store_num=		
GeoTracker Data:	https://geotracker.waterboards.ca.gov/profile_report.asp?cmd=MWEDFResults&global_id=SL204EY2422&assigned_name=MW-7D		

GEOCHECK® - PHYSICAL SETTING SOURCE MAP FINDINGS

Map ID
Direction
Distance
Elevation

Database EDR ID Number

V173
SSE
1/2 - 1 Mile
Lower

CA WELLS CAEDF0000107503

Well ID:	WDR100039709-MW-7S	Well Type:	MONITORING
Source:	EDF	Other Name:	MW-7S
GAMA PFAS Testing:	Not Reported		
Groundwater Quality Data:	https://gamagroundwater.waterboards.ca.gov/gama/gamamap/public/GamaDataDisplay.asp?dataset=EDF&samp_date=&global_id=WDR100039709&assigned_name=MW-7S&store_num=		
GeoTracker Data:	https://geotracker.waterboards.ca.gov/profile_report.asp?cmd=MWEDFResults&global_id=WDR100039709&assigned_name=MW-7S		

V174
SSE
1/2 - 1 Mile
Lower

CA WELLS CAEDF0000039081

Well ID:	SL204EY2422-MW-7S	Well Type:	MONITORING
Source:	EDF	Other Name:	MW-7S
GAMA PFAS Testing:	Not Reported		
Groundwater Quality Data:	https://gamagroundwater.waterboards.ca.gov/gama/gamamap/public/GamaDataDisplay.asp?dataset=EDF&samp_date=&global_id=SL204EY2422&assigned_name=MW-7S&store_num=		
GeoTracker Data:	https://geotracker.waterboards.ca.gov/profile_report.asp?cmd=MWEDFResults&global_id=SL204EY2422&assigned_name=MW-7S		

V175
SSE
1/2 - 1 Mile
Lower

CA WELLS CAEDF0000049056

Well ID:	SL204EY2422-MW-7M	Well Type:	MONITORING
Source:	EDF	Other Name:	MW-7M
GAMA PFAS Testing:	Not Reported		
Groundwater Quality Data:	https://gamagroundwater.waterboards.ca.gov/gama/gamamap/public/GamaDataDisplay.asp?dataset=EDF&samp_date=&global_id=SL204EY2422&assigned_name=MW-7M&store_num=		
GeoTracker Data:	https://geotracker.waterboards.ca.gov/profile_report.asp?cmd=MWEDFResults&global_id=SL204EY2422&assigned_name=MW-7M		

W176
SW
1/2 - 1 Mile
Lower

CA WELLS CAEDF0000076927

Well ID:	T0611100536-GW-16	Well Type:	MONITORING
Source:	EDF	Other Name:	GW-16
GAMA PFAS Testing:	Not Reported		
Groundwater Quality Data:	https://gamagroundwater.waterboards.ca.gov/gama/gamamap/public/GamaDataDisplay.asp?dataset=EDF&samp_date=&global_id=T0611100536&assigned_name=GW-16&store_num=		
GeoTracker Data:	https://geotracker.waterboards.ca.gov/profile_report.asp?cmd=MWEDFResults&global_id=T0611100536&assigned_name=GW-16		

GEOCHECK® - PHYSICAL SETTING SOURCE MAP FINDINGS

Map ID
Direction
Distance
Elevation

Database EDR ID Number

T177
South
1/2 - 1 Mile
Lower

CA WELLS CAEDF0000014750

Well ID:	SLT4L4231815-R-1	Well Type:	MONITORING
Source:	EDF	Other Name:	R-1
GAMA PFAS Testing:	Not Reported		
Groundwater Quality Data:	https://gamagroundwater.waterboards.ca.gov/gama/gamamap/public/GamaDataDisplay.asp?dataset=EDF&samp_date=&global_id=SLT4L4231815&assigned_name=R-1&store_num=		
GeoTracker Data:	https://geotracker.waterboards.ca.gov/profile_report.asp?cmd=MWEDFResults&global_id=SLT4L4231815&assigned_name=R-1		

W178
SW
1/2 - 1 Mile
Lower

CA WELLS CAEDF0000031330

Well ID:	T0611100536-GW-2	Well Type:	MONITORING
Source:	EDF	Other Name:	GW-2
GAMA PFAS Testing:	Not Reported		
Groundwater Quality Data:	https://gamagroundwater.waterboards.ca.gov/gama/gamamap/public/GamaDataDisplay.asp?dataset=EDF&samp_date=&global_id=T0611100536&assigned_name=GW-2&store_num=		
GeoTracker Data:	https://geotracker.waterboards.ca.gov/profile_report.asp?cmd=MWEDFResults&global_id=T0611100536&assigned_name=GW-2		

V179
SSE
1/2 - 1 Mile
Lower

CA WELLS CAEDF0000076926

Well ID:	SL204EY2422-MW-13	Well Type:	MONITORING
Source:	EDF	Other Name:	MW-13
GAMA PFAS Testing:	Not Reported		
Groundwater Quality Data:	https://gamagroundwater.waterboards.ca.gov/gama/gamamap/public/GamaDataDisplay.asp?dataset=EDF&samp_date=&global_id=SL204EY2422&assigned_name=MW-13&store_num=		
GeoTracker Data:	https://geotracker.waterboards.ca.gov/profile_report.asp?cmd=MWEDFResults&global_id=SL204EY2422&assigned_name=MW-13		

T180
South
1/2 - 1 Mile
Lower

CA WELLS CAEDF0000114812

Well ID:	SLT4L4231815-S-9	Well Type:	MONITORING
Source:	EDF	Other Name:	S-9
GAMA PFAS Testing:	Not Reported		
Groundwater Quality Data:	https://gamagroundwater.waterboards.ca.gov/gama/gamamap/public/GamaDataDisplay.asp?dataset=EDF&samp_date=&global_id=SLT4L4231815&assigned_name=S-9&store_num=		
GeoTracker Data:	https://geotracker.waterboards.ca.gov/profile_report.asp?cmd=MWEDFResults&global_id=SLT4L4231815&assigned_name=S-9		

GEOCHECK® - PHYSICAL SETTING SOURCE MAP FINDINGS

Map ID
Direction
Distance
Elevation

Database EDR ID Number

T181
South
1/2 - 1 Mile
Lower

CA WELLS CAEDF0000129158

Well ID: WDR100000874-S-9 Well Type: MONITORING
 Source: EDF Other Name: S-9
 GAMA PFAS Testing: Not Reported
 Groundwater Quality Data: https://gamagroundwater.waterboards.ca.gov/gama/gamamap/public/GamaDataDisplay.asp?dataset=EDF&samp_date=&global_id=WDR100000874&assigned_name=S-9&store_num=
 GeoTracker Data: https://geotracker.waterboards.ca.gov/profile_report.asp?cmd=MWEDFResults&global_id=WDR100000874&assigned_name=S-9

U182
SW
1/2 - 1 Mile
Lower

CA WELLS CAEDF0000128560

Well ID: T0611186575-MW-7 Well Type: MONITORING
 Source: EDF Other Name: MW-7
 GAMA PFAS Testing: Not Reported
 Groundwater Quality Data: https://gamagroundwater.waterboards.ca.gov/gama/gamamap/public/GamaDataDisplay.asp?dataset=EDF&samp_date=&global_id=T0611186575&assigned_name=MW-7&store_num=
 GeoTracker Data: https://geotracker.waterboards.ca.gov/profile_report.asp?cmd=MWEDFResults&global_id=T0611186575&assigned_name=MW-7

V183
SSE
1/2 - 1 Mile
Lower

CA WELLS CAEDF0000091705

Well ID: SL204EY2422-MW-6 Well Type: MONITORING
 Source: EDF Other Name: MW-6
 GAMA PFAS Testing: Not Reported
 Groundwater Quality Data: https://gamagroundwater.waterboards.ca.gov/gama/gamamap/public/GamaDataDisplay.asp?dataset=EDF&samp_date=&global_id=SL204EY2422&assigned_name=MW-6&store_num=
 GeoTracker Data: https://geotracker.waterboards.ca.gov/profile_report.asp?cmd=MWEDFResults&global_id=SL204EY2422&assigned_name=MW-6

V184
SSE
1/2 - 1 Mile
Lower

CA WELLS CAEDF0000064140

Well ID: WDR100039709-MW-6 Well Type: MONITORING
 Source: EDF Other Name: MW-6
 GAMA PFAS Testing: Not Reported
 Groundwater Quality Data: https://gamagroundwater.waterboards.ca.gov/gama/gamamap/public/GamaDataDisplay.asp?dataset=EDF&samp_date=&global_id=WDR100039709&assigned_name=MW-6&store_num=
 GeoTracker Data: https://geotracker.waterboards.ca.gov/profile_report.asp?cmd=MWEDFResults&global_id=WDR100039709&assigned_name=MW-6

GEOCHECK® - PHYSICAL SETTING SOURCE MAP FINDINGS

Map ID
Direction
Distance
Elevation

Database EDR ID Number

W185
SW
1/2 - 1 Mile
Lower

CA WELLS CAEDF0000062884

Well ID:	T0611100536-GW-3	Well Type:	MONITORING
Source:	EDF	Other Name:	GW-3
GAMA PFAS Testing:	Not Reported		
Groundwater Quality Data:	https://gamagroundwater.waterboards.ca.gov/gama/gamamap/public/GamaDataDisplay.asp?dataset=EDF&samp_date=&global_id=T0611100536&assigned_name=GW-3&store_num=		
GeoTracker Data:	https://geotracker.waterboards.ca.gov/profile_report.asp?cmd=MWEDFResults&global_id=T0611100536&assigned_name=GW-3		

X186
SSW
1/2 - 1 Mile
Lower

CA WELLS CADWR0000002090

Well ID:	01N20W12F006S	Well Type:	UNK
Source:	Department of Water Resources		
Other Name:	01N20W12F006S	GAMA PFAS Testing:	Not Reported
Groundwater Quality Data:	https://gamagroundwater.waterboards.ca.gov/gama/gamamap/public/GamaDataDisplay.asp?dataset=DWR&samp_date=&global_id=&assigned_name=01N20W12F006S&store_num=		
GeoTracker Data:	Not Reported		

X187
SSW
1/2 - 1 Mile
Lower

CA WELLS CADWR0000005681

Well ID:	01N20W12F007S	Well Type:	UNK
Source:	Department of Water Resources		
Other Name:	01N20W12F007S	GAMA PFAS Testing:	Not Reported
Groundwater Quality Data:	https://gamagroundwater.waterboards.ca.gov/gama/gamamap/public/GamaDataDisplay.asp?dataset=DWR&samp_date=&global_id=&assigned_name=01N20W12F007S&store_num=		
GeoTracker Data:	Not Reported		

V188
SSE
1/2 - 1 Mile
Lower

CA WELLS CADWR0000002394

Well ID:	01N20W12G003S	Well Type:	UNK
Source:	Department of Water Resources		
Other Name:	01N20W12G003S	GAMA PFAS Testing:	Not Reported
Groundwater Quality Data:	https://gamagroundwater.waterboards.ca.gov/gama/gamamap/public/GamaDataDisplay.asp?dataset=DWR&samp_date=&global_id=&assigned_name=01N20W12G003S&store_num=		
GeoTracker Data:	Not Reported		

GEOCHECK® - PHYSICAL SETTING SOURCE MAP FINDINGS

Map ID
Direction
Distance
Elevation

Database EDR ID Number

V189
SSE
1/2 - 1 Mile
Lower

CA WELLS CAEDF0000117832

Well ID:	WDR100039709-MW-3	Well Type:	MONITORING
Source:	EDF	Other Name:	MW-3
GAMA PFAS Testing:	Not Reported		
Groundwater Quality Data:	https://gamagroundwater.waterboards.ca.gov/gama/gamamap/public/GamaDataDisplay.asp?dataset=EDF&samp_date=&global_id=WDR100039709&assigned_name=MW-3&store_num=		
GeoTracker Data:	https://geotracker.waterboards.ca.gov/profile_report.asp?cmd=MWEDFResults&global_id=WDR100039709&assigned_name=MW-3		

V190
SSE
1/2 - 1 Mile
Lower

CA WELLS CAEDF0000037383

Well ID:	SL204EY2422-MW-3	Well Type:	MONITORING
Source:	EDF	Other Name:	MW-3
GAMA PFAS Testing:	Not Reported		
Groundwater Quality Data:	https://gamagroundwater.waterboards.ca.gov/gama/gamamap/public/GamaDataDisplay.asp?dataset=EDF&samp_date=&global_id=SL204EY2422&assigned_name=MW-3&store_num=		
GeoTracker Data:	https://geotracker.waterboards.ca.gov/profile_report.asp?cmd=MWEDFResults&global_id=SL204EY2422&assigned_name=MW-3		

U191
SW
1/2 - 1 Mile
Lower

CA WELLS CAEDF0000141064

Well ID:	T0611186575-MW-6	Well Type:	MONITORING
Source:	EDF	Other Name:	MW-6
GAMA PFAS Testing:	Not Reported		
Groundwater Quality Data:	https://gamagroundwater.waterboards.ca.gov/gama/gamamap/public/GamaDataDisplay.asp?dataset=EDF&samp_date=&global_id=T0611186575&assigned_name=MW-6&store_num=		
GeoTracker Data:	https://geotracker.waterboards.ca.gov/profile_report.asp?cmd=MWEDFResults&global_id=T0611186575&assigned_name=MW-6		

Y192
South
1/2 - 1 Mile
Lower

CA WELLS CAEDF0000133618

Well ID:	SLT4L4231815-D-2	Well Type:	MONITORING
Source:	EDF	Other Name:	D-2
GAMA PFAS Testing:	Not Reported		
Groundwater Quality Data:	https://gamagroundwater.waterboards.ca.gov/gama/gamamap/public/GamaDataDisplay.asp?dataset=EDF&samp_date=&global_id=SLT4L4231815&assigned_name=D-2&store_num=		
GeoTracker Data:	https://geotracker.waterboards.ca.gov/profile_report.asp?cmd=MWEDFResults&global_id=SLT4L4231815&assigned_name=D-2		

GEOCHECK® - PHYSICAL SETTING SOURCE MAP FINDINGS

Map ID
Direction
Distance
Elevation

Database EDR ID Number

Y193
South
1/2 - 1 Mile
Lower

CA WELLS CAEDF0000143278

Well ID: WDR100000874-I-1 Well Type: MONITORING
 Source: EDF Other Name: I-1
 GAMA PFAS Testing: Not Reported
 Groundwater Quality Data: https://gamagroundwater.waterboards.ca.gov/gama/gamamap/public/GamaDataDisplay.asp?dataset=EDF&samp_date=&global_id=WDR100000874&assigned_name=I-1&store_num=
 GeoTracker Data: https://geotracker.waterboards.ca.gov/profile_report.asp?cmd=MWEDFResults&global_id=WDR100000874&assigned_name=I-1

Y194
South
1/2 - 1 Mile
Lower

CA WELLS CAEDF0000091481

Well ID: WDR100000874-D-2 Well Type: MONITORING
 Source: EDF Other Name: D-2
 GAMA PFAS Testing: Not Reported
 Groundwater Quality Data: https://gamagroundwater.waterboards.ca.gov/gama/gamamap/public/GamaDataDisplay.asp?dataset=EDF&samp_date=&global_id=WDR100000874&assigned_name=D-2&store_num=
 GeoTracker Data: https://geotracker.waterboards.ca.gov/profile_report.asp?cmd=MWEDFResults&global_id=WDR100000874&assigned_name=D-2

Y195
South
1/2 - 1 Mile
Lower

CA WELLS CAEDF0000095050

Well ID: SLT4L4231815-I-1 Well Type: MONITORING
 Source: EDF Other Name: I-1
 GAMA PFAS Testing: Not Reported
 Groundwater Quality Data: https://gamagroundwater.waterboards.ca.gov/gama/gamamap/public/GamaDataDisplay.asp?dataset=EDF&samp_date=&global_id=SLT4L4231815&assigned_name=I-1&store_num=
 GeoTracker Data: https://geotracker.waterboards.ca.gov/profile_report.asp?cmd=MWEDFResults&global_id=SLT4L4231815&assigned_name=I-1

Y196
South
1/2 - 1 Mile
Lower

CA WELLS CAEDF0000023324

Well ID: SLT4L4231815-R-2 Well Type: MONITORING
 Source: EDF Other Name: R-2
 GAMA PFAS Testing: Not Reported
 Groundwater Quality Data: https://gamagroundwater.waterboards.ca.gov/gama/gamamap/public/GamaDataDisplay.asp?dataset=EDF&samp_date=&global_id=SLT4L4231815&assigned_name=R-2&store_num=
 GeoTracker Data: https://geotracker.waterboards.ca.gov/profile_report.asp?cmd=MWEDFResults&global_id=SLT4L4231815&assigned_name=R-2

GEOCHECK® - PHYSICAL SETTING SOURCE MAP FINDINGS

Map ID
Direction
Distance
Elevation

Database EDR ID Number

Y197
South
1/2 - 1 Mile
Lower

CA WELLS CAEDF0000098680

Well ID: SLT4L4231815-S-13 Well Type: MONITORING
Source: EDF Other Name: S-13
GAMA PFAS Testing: Not Reported
Groundwater Quality Data: https://gamagroundwater.waterboards.ca.gov/gama/gamamap/public/GamaDataDisplay.asp?dataset=EDF&samp_date=&global_id=SLT4L4231815&assigned_name=S-13&store_num=
GeoTracker Data: https://geotracker.waterboards.ca.gov/profile_report.asp?cmd=MWEDFResults&global_id=SLT4L4231815&assigned_name=S-13

Y198
South
1/2 - 1 Mile
Lower

CA WELLS CAEDF0000060814

Well ID: WDR100000874-S-13 Well Type: MONITORING
Source: EDF Other Name: S-13
GAMA PFAS Testing: Not Reported
Groundwater Quality Data: https://gamagroundwater.waterboards.ca.gov/gama/gamamap/public/GamaDataDisplay.asp?dataset=EDF&samp_date=&global_id=WDR100000874&assigned_name=S-13&store_num=
GeoTracker Data: https://geotracker.waterboards.ca.gov/profile_report.asp?cmd=MWEDFResults&global_id=WDR100000874&assigned_name=S-13

T199
South
1/2 - 1 Mile
Lower

CA WELLS CAEDF0000132263

Well ID: SLT4L4231815-S-4 Well Type: MONITORING
Source: EDF Other Name: S-4
GAMA PFAS Testing: Not Reported
Groundwater Quality Data: https://gamagroundwater.waterboards.ca.gov/gama/gamamap/public/GamaDataDisplay.asp?dataset=EDF&samp_date=&global_id=SLT4L4231815&assigned_name=S-4&store_num=
GeoTracker Data: https://geotracker.waterboards.ca.gov/profile_report.asp?cmd=MWEDFResults&global_id=SLT4L4231815&assigned_name=S-4

T200
South
1/2 - 1 Mile
Lower

CA WELLS CAEDF0000071257

Well ID: WDR100000874-S-4 Well Type: MONITORING
Source: EDF Other Name: S-4
GAMA PFAS Testing: Not Reported
Groundwater Quality Data: https://gamagroundwater.waterboards.ca.gov/gama/gamamap/public/GamaDataDisplay.asp?dataset=EDF&samp_date=&global_id=WDR100000874&assigned_name=S-4&store_num=
GeoTracker Data: https://geotracker.waterboards.ca.gov/profile_report.asp?cmd=MWEDFResults&global_id=WDR100000874&assigned_name=S-4

GEOCHECK® - PHYSICAL SETTING SOURCE MAP FINDINGS

Map ID
Direction
Distance
Elevation

Database EDR ID Number

U201
SW
1/2 - 1 Mile
Lower

CA WELLS CAEDF0000082631

Well ID:	T0611186575-MW-3	Well Type:	MONITORING
Source:	EDF	Other Name:	MW-3
GAMA PFAS Testing:	Not Reported		
Groundwater Quality Data:	https://gamagroundwater.waterboards.ca.gov/gama/gamamap/public/GamaDataDisplay.asp?dataset=EDF&samp_date=&global_id=T0611186575&assigned_name=MW-3&store_num=		
GeoTracker Data:	https://geotracker.waterboards.ca.gov/profile_report.asp?cmd=MWEDFResults&global_id=T0611186575&assigned_name=MW-3		

U202
SW
1/2 - 1 Mile
Lower

CA WELLS CAEDF0000012128

Well ID:	T0611186575-MW-5	Well Type:	MONITORING
Source:	EDF	Other Name:	MW-5
GAMA PFAS Testing:	Not Reported		
Groundwater Quality Data:	https://gamagroundwater.waterboards.ca.gov/gama/gamamap/public/GamaDataDisplay.asp?dataset=EDF&samp_date=&global_id=T0611186575&assigned_name=MW-5&store_num=		
GeoTracker Data:	https://geotracker.waterboards.ca.gov/profile_report.asp?cmd=MWEDFResults&global_id=T0611186575&assigned_name=MW-5		

V203
SSE
1/2 - 1 Mile
Lower

CA WELLS CAEDF0000105193

Well ID:	SL204EY2422-MW-17	Well Type:	MONITORING
Source:	EDF	Other Name:	MW-17
GAMA PFAS Testing:	Not Reported		
Groundwater Quality Data:	https://gamagroundwater.waterboards.ca.gov/gama/gamamap/public/GamaDataDisplay.asp?dataset=EDF&samp_date=&global_id=SL204EY2422&assigned_name=MW-17&store_num=		
GeoTracker Data:	https://geotracker.waterboards.ca.gov/profile_report.asp?cmd=MWEDFResults&global_id=SL204EY2422&assigned_name=MW-17		

V204
SSE
1/2 - 1 Mile
Lower

CA WELLS CAEDF0000094093

Well ID:	WDR100039709-MW-17	Well Type:	MONITORING
Source:	EDF	Other Name:	MW-17
GAMA PFAS Testing:	Not Reported		
Groundwater Quality Data:	https://gamagroundwater.waterboards.ca.gov/gama/gamamap/public/GamaDataDisplay.asp?dataset=EDF&samp_date=&global_id=WDR100039709&assigned_name=MW-17&store_num=		
GeoTracker Data:	https://geotracker.waterboards.ca.gov/profile_report.asp?cmd=MWEDFResults&global_id=WDR100039709&assigned_name=MW-17		

GEOCHECK® - PHYSICAL SETTING SOURCE MAP FINDINGS

Map ID
Direction
Distance
Elevation

Database EDR ID Number

Y205
South
1/2 - 1 Mile
Lower

CA WELLS CAEDF0000131360

Well ID: WDR100000874-R-3 Well Type: MONITORING
Source: EDF Other Name: R-3
GAMA PFAS Testing: Not Reported
Groundwater Quality Data: https://gamagroundwater.waterboards.ca.gov/gama/gamamap/public/GamaDataDisplay.asp?dataset=EDF&samp_date=&global_id=WDR100000874&assigned_name=R-3&store_num=
GeoTracker Data: https://geotracker.waterboards.ca.gov/profile_report.asp?cmd=MWEDFResults&global_id=WDR100000874&assigned_name=R-3

Y206
South
1/2 - 1 Mile
Lower

CA WELLS CAEDF0000127513

Well ID: SLT4L4231815-R-3 Well Type: MONITORING
Source: EDF Other Name: R-3
GAMA PFAS Testing: Not Reported
Groundwater Quality Data: https://gamagroundwater.waterboards.ca.gov/gama/gamamap/public/GamaDataDisplay.asp?dataset=EDF&samp_date=&global_id=SLT4L4231815&assigned_name=R-3&store_num=
GeoTracker Data: https://geotracker.waterboards.ca.gov/profile_report.asp?cmd=MWEDFResults&global_id=SLT4L4231815&assigned_name=R-3

Y207
South
1/2 - 1 Mile
Lower

CA WELLS CAEDF0000105192

Well ID: WDR100000874-S-7 Well Type: MONITORING
Source: EDF Other Name: S-7
GAMA PFAS Testing: Not Reported
Groundwater Quality Data: https://gamagroundwater.waterboards.ca.gov/gama/gamamap/public/GamaDataDisplay.asp?dataset=EDF&samp_date=&global_id=WDR100000874&assigned_name=S-7&store_num=
GeoTracker Data: https://geotracker.waterboards.ca.gov/profile_report.asp?cmd=MWEDFResults&global_id=WDR100000874&assigned_name=S-7

Y208
South
1/2 - 1 Mile
Lower

CA WELLS CAEDF0000095267

Well ID: SLT4L4231815-S-7 Well Type: MONITORING
Source: EDF Other Name: S-7
GAMA PFAS Testing: Not Reported
Groundwater Quality Data: https://gamagroundwater.waterboards.ca.gov/gama/gamamap/public/GamaDataDisplay.asp?dataset=EDF&samp_date=&global_id=SLT4L4231815&assigned_name=S-7&store_num=
GeoTracker Data: https://geotracker.waterboards.ca.gov/profile_report.asp?cmd=MWEDFResults&global_id=SLT4L4231815&assigned_name=S-7

GEOCHECK® - PHYSICAL SETTING SOURCE MAP FINDINGS

Map ID
Direction
Distance
Elevation

Database EDR ID Number

U209
SW
1/2 - 1 Mile
Lower

CA WELLS CAEDF0000134348

Well ID:	T0611186575-MW-1	Well Type:	MONITORING
Source:	EDF	Other Name:	MW-1
GAMA PFAS Testing:	Not Reported		
Groundwater Quality Data:	https://gamagroundwater.waterboards.ca.gov/gama/gamamap/public/GamaDataDisplay.asp?dataset=EDF&samp_date=&global_id=T0611186575&assigned_name=MW-1&store_num=		
GeoTracker Data:	https://geotracker.waterboards.ca.gov/profile_report.asp?cmd=MWEDFResults&global_id=T0611186575&assigned_name=MW-1		

Y210
South
1/2 - 1 Mile
Lower

CA WELLS CAEDF0000137032

Well ID:	SLT4L4231815-R-4	Well Type:	MONITORING
Source:	EDF	Other Name:	R-4
GAMA PFAS Testing:	Not Reported		
Groundwater Quality Data:	https://gamagroundwater.waterboards.ca.gov/gama/gamamap/public/GamaDataDisplay.asp?dataset=EDF&samp_date=&global_id=SLT4L4231815&assigned_name=R-4&store_num=		
GeoTracker Data:	https://geotracker.waterboards.ca.gov/profile_report.asp?cmd=MWEDFResults&global_id=SLT4L4231815&assigned_name=R-4		

U211
SW
1/2 - 1 Mile
Lower

CA WELLS CAEDF0000125333

Well ID:	T0611186575-MW-2	Well Type:	MONITORING
Source:	EDF	Other Name:	MW-2
GAMA PFAS Testing:	Not Reported		
Groundwater Quality Data:	https://gamagroundwater.waterboards.ca.gov/gama/gamamap/public/GamaDataDisplay.asp?dataset=EDF&samp_date=&global_id=T0611186575&assigned_name=MW-2&store_num=		
GeoTracker Data:	https://geotracker.waterboards.ca.gov/profile_report.asp?cmd=MWEDFResults&global_id=T0611186575&assigned_name=MW-2		

V212
South
1/2 - 1 Mile
Lower

CA WELLS CAEDF0000133465

Well ID:	SL204EY2422-MW-10	Well Type:	MONITORING
Source:	EDF	Other Name:	MW-10
GAMA PFAS Testing:	Not Reported		
Groundwater Quality Data:	https://gamagroundwater.waterboards.ca.gov/gama/gamamap/public/GamaDataDisplay.asp?dataset=EDF&samp_date=&global_id=SL204EY2422&assigned_name=MW-10&store_num=		
GeoTracker Data:	https://geotracker.waterboards.ca.gov/profile_report.asp?cmd=MWEDFResults&global_id=SL204EY2422&assigned_name=MW-10		

GEOCHECK® - PHYSICAL SETTING SOURCE MAP FINDINGS

Map ID
Direction
Distance
Elevation

Database EDR ID Number

V213
South
1/2 - 1 Mile
Lower

CA WELLS CAEDF0000105502

Well ID:	WDR100039709-MW-10	Well Type:	MONITORING
Source:	EDF	Other Name:	MW-10
GAMA PFAS Testing:	Not Reported		
Groundwater Quality Data:	https://gamagroundwater.waterboards.ca.gov/gama/gamamap/public/GamaDataDisplay.asp?dataset=EDF&samp_date=&global_id=WDR100039709&assigned_name=MW-10&store_num=		
GeoTracker Data:	https://geotracker.waterboards.ca.gov/profile_report.asp?cmd=MWEDFResults&global_id=WDR100039709&assigned_name=MW-10		

V214
SSE
1/2 - 1 Mile
Lower

CA WELLS CAEDF0000117546

Well ID:	SL204EY2422-MW-9	Well Type:	MONITORING
Source:	EDF	Other Name:	MW-9
GAMA PFAS Testing:	Not Reported		
Groundwater Quality Data:	https://gamagroundwater.waterboards.ca.gov/gama/gamamap/public/GamaDataDisplay.asp?dataset=EDF&samp_date=&global_id=SL204EY2422&assigned_name=MW-9&store_num=		
GeoTracker Data:	https://geotracker.waterboards.ca.gov/profile_report.asp?cmd=MWEDFResults&global_id=SL204EY2422&assigned_name=MW-9		

V215
SSE
1/2 - 1 Mile
Lower

CA WELLS CAEDF0000066604

Well ID:	WDR100039709-MW-9	Well Type:	MONITORING
Source:	EDF	Other Name:	MW-9
GAMA PFAS Testing:	Not Reported		
Groundwater Quality Data:	https://gamagroundwater.waterboards.ca.gov/gama/gamamap/public/GamaDataDisplay.asp?dataset=EDF&samp_date=&global_id=WDR100039709&assigned_name=MW-9&store_num=		
GeoTracker Data:	https://geotracker.waterboards.ca.gov/profile_report.asp?cmd=MWEDFResults&global_id=WDR100039709&assigned_name=MW-9		

U216
SW
1/2 - 1 Mile
Lower

CA WELLS CAEDF0000113393

Well ID:	T0611186575-MW-4	Well Type:	MONITORING
Source:	EDF	Other Name:	MW-4
GAMA PFAS Testing:	Not Reported		
Groundwater Quality Data:	https://gamagroundwater.waterboards.ca.gov/gama/gamamap/public/GamaDataDisplay.asp?dataset=EDF&samp_date=&global_id=T0611186575&assigned_name=MW-4&store_num=		
GeoTracker Data:	https://geotracker.waterboards.ca.gov/profile_report.asp?cmd=MWEDFResults&global_id=T0611186575&assigned_name=MW-4		

GEOCHECK® - PHYSICAL SETTING SOURCE MAP FINDINGS

Map ID
Direction
Distance
Elevation

Database EDR ID Number

Y217
South
1/2 - 1 Mile
Lower

CA WELLS CAEDF0000142914

Well ID:	SLT4L4231815-D-1	Well Type:	MONITORING
Source:	EDF	Other Name:	D-1
GAMA PFAS Testing:	Not Reported		
Groundwater Quality Data:	https://gamagroundwater.waterboards.ca.gov/gama/gamamap/public/GamaDataDisplay.asp?dataset=EDF&samp_date=&global_id=SLT4L4231815&assigned_name=D-1&store_num=		
GeoTracker Data:	https://geotracker.waterboards.ca.gov/profile_report.asp?cmd=MWEDFResults&global_id=SLT4L4231815&assigned_name=D-1		

Y218
South
1/2 - 1 Mile
Lower

CA WELLS CAEDF0000052770

Well ID:	WDR100000874-D-1	Well Type:	MONITORING
Source:	EDF	Other Name:	D-1
GAMA PFAS Testing:	Not Reported		
Groundwater Quality Data:	https://gamagroundwater.waterboards.ca.gov/gama/gamamap/public/GamaDataDisplay.asp?dataset=EDF&samp_date=&global_id=WDR100000874&assigned_name=D-1&store_num=		
GeoTracker Data:	https://geotracker.waterboards.ca.gov/profile_report.asp?cmd=MWEDFResults&global_id=WDR100000874&assigned_name=D-1		

Y219
South
1/2 - 1 Mile
Lower

CA WELLS CAEDF0000021811

Well ID:	SLT4L4231815-S-8	Well Type:	MONITORING
Source:	EDF	Other Name:	S-8
GAMA PFAS Testing:	Not Reported		
Groundwater Quality Data:	https://gamagroundwater.waterboards.ca.gov/gama/gamamap/public/GamaDataDisplay.asp?dataset=EDF&samp_date=&global_id=SLT4L4231815&assigned_name=S-8&store_num=		
GeoTracker Data:	https://geotracker.waterboards.ca.gov/profile_report.asp?cmd=MWEDFResults&global_id=SLT4L4231815&assigned_name=S-8		

Y220
South
1/2 - 1 Mile
Lower

CA WELLS CAEDF0000007113

Well ID:	WDR100000874-S-8	Well Type:	MONITORING
Source:	EDF	Other Name:	S-8
GAMA PFAS Testing:	Not Reported		
Groundwater Quality Data:	https://gamagroundwater.waterboards.ca.gov/gama/gamamap/public/GamaDataDisplay.asp?dataset=EDF&samp_date=&global_id=WDR100000874&assigned_name=S-8&store_num=		
GeoTracker Data:	https://geotracker.waterboards.ca.gov/profile_report.asp?cmd=MWEDFResults&global_id=WDR100000874&assigned_name=S-8		

GEOCHECK® - PHYSICAL SETTING SOURCE MAP FINDINGS

Map ID
Direction
Distance
Elevation

Database EDR ID Number

221
South
1/2 - 1 Mile
Lower

CA WELLS CAEDF0000103162

Well ID:	SLT4L4231815-S-2	Well Type:	MONITORING
Source:	EDF	Other Name:	S-2
GAMA PFAS Testing:	Not Reported		
Groundwater Quality Data:	https://gamagroundwater.waterboards.ca.gov/gama/gamamap/public/GamaDataDisplay.asp?dataset=EDF&samp_date=&global_id=SLT4L4231815&assigned_name=S-2&store_num=		
GeoTracker Data:	https://geotracker.waterboards.ca.gov/profile_report.asp?cmd=MWEDFResults&global_id=SLT4L4231815&assigned_name=S-2		

Z222
SSE
1/2 - 1 Mile
Lower

CA WELLS CAEDF0000039451

Well ID:	T0611146179-MW-3	Well Type:	MONITORING
Source:	EDF	Other Name:	MW-3
GAMA PFAS Testing:	Not Reported		
Groundwater Quality Data:	https://gamagroundwater.waterboards.ca.gov/gama/gamamap/public/GamaDataDisplay.asp?dataset=EDF&samp_date=&global_id=T0611146179&assigned_name=MW-3&store_num=		
GeoTracker Data:	https://geotracker.waterboards.ca.gov/profile_report.asp?cmd=MWEDFResults&global_id=T0611146179&assigned_name=MW-3		

223
WSW
1/2 - 1 Mile
Lower

CA WELLS CADWR0000020373

Well ID:	01N20W11A001S	Well Type:	UNK
Source:	Department of Water Resources		
Other Name:	01N20W11A001S	GAMA PFAS Testing:	Not Reported
Groundwater Quality Data:	https://gamagroundwater.waterboards.ca.gov/gama/gamamap/public/GamaDataDisplay.asp?dataset=DWR&samp_date=&global_id=&assigned_name=01N20W11A001S&store_num=		
GeoTracker Data:	Not Reported		

Z224
SSE
1/2 - 1 Mile
Lower

CA WELLS CAEDF0000050362

Well ID:	T0611146179-MW-5	Well Type:	MONITORING
Source:	EDF	Other Name:	MW-5
GAMA PFAS Testing:	Not Reported		
Groundwater Quality Data:	https://gamagroundwater.waterboards.ca.gov/gama/gamamap/public/GamaDataDisplay.asp?dataset=EDF&samp_date=&global_id=T0611146179&assigned_name=MW-5&store_num=		
GeoTracker Data:	https://geotracker.waterboards.ca.gov/profile_report.asp?cmd=MWEDFResults&global_id=T0611146179&assigned_name=MW-5		

GEOCHECK® - PHYSICAL SETTING SOURCE MAP FINDINGS

Map ID
Direction
Distance
Elevation

Database EDR ID Number

Z225
SSE
1/2 - 1 Mile
Lower

CA WELLS CAEDF000005593

Well ID:	T0611146179-MW-4	Well Type:	MONITORING
Source:	EDF	Other Name:	MW-4
GAMA PFAS Testing:	Not Reported		
Groundwater Quality Data:	https://gamagroundwater.waterboards.ca.gov/gama/gamamap/public/GamaDataDisplay.asp?dataset=EDF&samp_date=&global_id=T0611146179&assigned_name=MW-4&store_num=		
GeoTracker Data:	https://geotracker.waterboards.ca.gov/profile_report.asp?cmd=MWEDFResults&global_id=T0611146179&assigned_name=MW-4		

Z226
SSE
1/2 - 1 Mile
Lower

CA WELLS CAEDF0000072192

Well ID:	T0611146179-MW-2	Well Type:	MONITORING
Source:	EDF	Other Name:	MW-2
GAMA PFAS Testing:	Not Reported		
Groundwater Quality Data:	https://gamagroundwater.waterboards.ca.gov/gama/gamamap/public/GamaDataDisplay.asp?dataset=EDF&samp_date=&global_id=T0611146179&assigned_name=MW-2&store_num=		
GeoTracker Data:	https://geotracker.waterboards.ca.gov/profile_report.asp?cmd=MWEDFResults&global_id=T0611146179&assigned_name=MW-2		

Z227
SSE
1/2 - 1 Mile
Lower

CA WELLS CAEDF0000022566

Well ID:	T0611146179-MW-6	Well Type:	MONITORING
Source:	EDF	Other Name:	MW-6
GAMA PFAS Testing:	Not Reported		
Groundwater Quality Data:	https://gamagroundwater.waterboards.ca.gov/gama/gamamap/public/GamaDataDisplay.asp?dataset=EDF&samp_date=&global_id=T0611146179&assigned_name=MW-6&store_num=		
GeoTracker Data:	https://geotracker.waterboards.ca.gov/profile_report.asp?cmd=MWEDFResults&global_id=T0611146179&assigned_name=MW-6		

Z228
SSE
1/2 - 1 Mile
Lower

CA WELLS CAEDF0000105191

Well ID:	T0611146179-MW-1	Well Type:	MONITORING
Source:	EDF	Other Name:	MW-1
GAMA PFAS Testing:	Not Reported		
Groundwater Quality Data:	https://gamagroundwater.waterboards.ca.gov/gama/gamamap/public/GamaDataDisplay.asp?dataset=EDF&samp_date=&global_id=T0611146179&assigned_name=MW-1&store_num=		
GeoTracker Data:	https://geotracker.waterboards.ca.gov/profile_report.asp?cmd=MWEDFResults&global_id=T0611146179&assigned_name=MW-1		

GEOCHECK® - PHYSICAL SETTING SOURCE MAP FINDINGS

Map ID
Direction
Distance
Elevation

Database EDR ID Number

AA229
SSW
1/2 - 1 Mile
Lower

CA WELLS CADWR0000014467

Well ID: 01N20W12E005S Well Type: UNK
 Source: Department of Water Resources
 Other Name: 01N20W12E005S GAMA PFAS Testing: Not Reported
 Groundwater Quality Data: https://gamagroundwater.waterboards.ca.gov/gama/gamamap/public/GamaDataDisplay.asp?dataset=DWR&samp_date=&global_id=&assigned_name=01N20W12E005S&store_num=
 GeoTracker Data: Not Reported

AA230
SSW
1/2 - 1 Mile
Lower

CA WELLS CADDW0000020291

Well ID: 5603104-002 Well Type: MUNICIPAL
 Source: Department of Health Services
 Other Name: WELL 02 - ABANDONED GAMA PFAS Testing: Not Reported
 Groundwater Quality Data: https://gamagroundwater.waterboards.ca.gov/gama/gamamap/public/GamaDataDisplay.asp?dataset=DHS&samp_date=&global_id=&assigned_name=5603104-002&store_num=
 GeoTracker Data: Not Reported

AB231
South
1/2 - 1 Mile
Lower

CA WELLS CAEDF0000022660

Well ID: SLT4L4231815-S-12 Well Type: MONITORING
 Source: EDF Other Name: S-12
 GAMA PFAS Testing: Not Reported
 Groundwater Quality Data: https://gamagroundwater.waterboards.ca.gov/gama/gamamap/public/GamaDataDisplay.asp?dataset=EDF&samp_date=&global_id=SLT4L4231815&assigned_name=S-12&store_num=
 GeoTracker Data: https://geotracker.waterboards.ca.gov/profile_report.asp?cmd=MWEDFResults&global_id=SLT4L4231815&assigned_name=S-12

AB232
South
1/2 - 1 Mile
Lower

CA WELLS CAEDF0000034589

Well ID: WDR100000874-S-12 Well Type: MONITORING
 Source: EDF Other Name: S-12
 GAMA PFAS Testing: Not Reported
 Groundwater Quality Data: https://gamagroundwater.waterboards.ca.gov/gama/gamamap/public/GamaDataDisplay.asp?dataset=EDF&samp_date=&global_id=WDR100000874&assigned_name=S-12&store_num=
 GeoTracker Data: https://geotracker.waterboards.ca.gov/profile_report.asp?cmd=MWEDFResults&global_id=WDR100000874&assigned_name=S-12

GEOCHECK® - PHYSICAL SETTING SOURCE MAP FINDINGS

Map ID
Direction
Distance
Elevation

Database EDR ID Number

AA233
SW
1/2 - 1 Mile
Lower

CA WELLS 659

Seq:	659	Prim sta c:	01N/20W-12D03 S
Frds no:	5603104002	County:	56
District:	06	User id:	TAP
System no:	5603104	Water type:	G
Source nam:	WELL 02	Station ty:	WELL/AMBNT/MUN/INTAKE
Latitude:	341115.0	Longitude:	1185607.0
Precision:	2	Status:	AR
Comment 1:	NORTH SIDE OF 101FREEWAY	Comment 2:	ONE-HALF MILE WEST OF COUNTY FIRE STATION
Comment 3:	Not Reported	Comment 4:	Not Reported
Comment 5:	Not Reported	Comment 6:	Not Reported
Comment 7:	Not Reported		
System no:	5603104	System nam:	Academy Mutual Water Co
Hqname:	Not Reported	Address:	180 ACADEMY
City:	NEWBURY PARK	State:	CA
Zip:	91320	Zip ext:	Not Reported
Pop serv:	500	Connection:	143
Area serve:	Not Reported		

AC234
South
1/2 - 1 Mile
Lower

CA WELLS 660

Seq:	660	Prim sta c:	01N/20W-12G02 S
Frds no:	5603104001	County:	56
District:	06	User id:	TAP
System no:	5603104	Water type:	G
Source nam:	WELL 01	Station ty:	WENDY DRIVE EXIT AND BORCHARD
Latitude:	341104.0	Longitude:	1185542.0
Precision:	2	Status:	AR
Comment 1:	Not Reported	Comment 2:	Not Reported
Comment 3:	Not Reported	Comment 4:	Not Reported
Comment 5:	Not Reported	Comment 6:	Not Reported
Comment 7:	Not Reported		
System no:	5603104	System nam:	Academy Mutual Water Co
Hqname:	Not Reported	Address:	180 ACADEMY
City:	NEWBURY PARK	State:	CA
Zip:	91320	Zip ext:	Not Reported
Pop serv:	500	Connection:	143
Area serve:	Not Reported		

AC235
South
1/2 - 1 Mile
Lower

CA WELLS CADDW0000005195

Well ID:	5603104-001	Well Type:	MUNICIPAL
Source:	Department of Health Services		
Other Name:	WELL 01 - INACTIVE	GAMA PFAS Testing:	Not Reported
Groundwater Quality Data:	https://gamagroundwater.waterboards.ca.gov/gama/gamamap/public/GamaDataDisplay.asp?dataset=DHS&samp_date=&global_id=&assigned_name=5603104-001&store_num=		

GEOCHECK® - PHYSICAL SETTING SOURCE MAP FINDINGS

GeoTracker Data: Not Reported

AD236
SW
1/2 - 1 Mile
Higher

CA WELLS CAEDF0000016586

Well ID:	T0611100107-MW32	Well Type:	MONITORING
Source:	EDF	Other Name:	MW32
GAMA PFAS Testing:	Not Reported		
Groundwater Quality Data:	https://gamagroundwater.waterboards.ca.gov/gama/gamamap/public/GamaDataDisplay.asp?dataset=EDF&samp_date=&global_id=T0611100107&assigned_name=MW32&store_num=		
GeoTracker Data:	https://geotracker.waterboards.ca.gov/profile_report.asp?cmd=MWEDFResults&global_id=T0611100107&assigned_name=MW32		

AE237
SW
1/2 - 1 Mile
Lower

CA WELLS CAEDF0000060099

Well ID:	T0611100107-MW31	Well Type:	MONITORING
Source:	EDF	Other Name:	MW31
GAMA PFAS Testing:	Not Reported		
Groundwater Quality Data:	https://gamagroundwater.waterboards.ca.gov/gama/gamamap/public/GamaDataDisplay.asp?dataset=EDF&samp_date=&global_id=T0611100107&assigned_name=MW31&store_num=		
GeoTracker Data:	https://geotracker.waterboards.ca.gov/profile_report.asp?cmd=MWEDFResults&global_id=T0611100107&assigned_name=MW31		

AD238
SW
1/2 - 1 Mile
Higher

CA WELLS CAEDF0000000968

Well ID:	T0611100107-MW25	Well Type:	MONITORING
Source:	EDF	Other Name:	MW25
GAMA PFAS Testing:	Not Reported		
Groundwater Quality Data:	https://gamagroundwater.waterboards.ca.gov/gama/gamamap/public/GamaDataDisplay.asp?dataset=EDF&samp_date=&global_id=T0611100107&assigned_name=MW25&store_num=		
GeoTracker Data:	https://geotracker.waterboards.ca.gov/profile_report.asp?cmd=MWEDFResults&global_id=T0611100107&assigned_name=MW25		

AD239
SW
1/2 - 1 Mile
Higher

CA WELLS CAEDF0000032499

Well ID:	T0611100107-BH02	Well Type:	MONITORING
Source:	EDF	Other Name:	BH02
GAMA PFAS Testing:	Not Reported		
Groundwater Quality Data:	https://gamagroundwater.waterboards.ca.gov/gama/gamamap/public/GamaDataDisplay.asp?dataset=EDF&samp_date=&global_id=T0611100107&assigned_name=BH02&store_num=		
GeoTracker Data:	https://geotracker.waterboards.ca.gov/profile_report.asp?cmd=MWEDFResults&global_id=T0611100107&assigned_name=BH02		

GEOCHECK® - PHYSICAL SETTING SOURCE MAP FINDINGS

Map ID
Direction
Distance
Elevation

Database EDR ID Number

AD240
SW
1/2 - 1 Mile
Higher

CA WELLS CAEDF0000052828

Well ID:	T0611100107-BH03	Well Type:	MONITORING
Source:	EDF	Other Name:	BH03
GAMA PFAS Testing:	Not Reported		
Groundwater Quality Data:	https://gamagroundwater.waterboards.ca.gov/gama/gamamap/public/GamaDataDisplay.asp?dataset=EDF&samp_date=&global_id=T0611100107&assigned_name=BH03&store_num=		
GeoTracker Data:	https://geotracker.waterboards.ca.gov/profile_report.asp?cmd=MWEDFResults&global_id=T0611100107&assigned_name=BH03		

241
SE
1/2 - 1 Mile
Lower

CA WELLS CADWR0000019224

Well ID:	01N19W07E003S	Well Type:	UNK
Source:	Department of Water Resources		
Other Name:	01N19W07E003S	GAMA PFAS Testing:	Not Reported
Groundwater Quality Data:	https://gamagroundwater.waterboards.ca.gov/gama/gamamap/public/GamaDataDisplay.asp?dataset=DWR&samp_date=&global_id=&assigned_name=01N19W07E003S&store_num=		
GeoTracker Data:	Not Reported		

AD242
SW
1/2 - 1 Mile
Higher

CA WELLS CAEDF0000142728

Well ID:	T0611180143-MW-5	Well Type:	MONITORING
Source:	EDF	Other Name:	MW-5
GAMA PFAS Testing:	Not Reported		
Groundwater Quality Data:	https://gamagroundwater.waterboards.ca.gov/gama/gamamap/public/GamaDataDisplay.asp?dataset=EDF&samp_date=&global_id=T0611180143&assigned_name=MW-5&store_num=		
GeoTracker Data:	https://geotracker.waterboards.ca.gov/profile_report.asp?cmd=MWEDFResults&global_id=T0611180143&assigned_name=MW-5		

AD243
SW
1/2 - 1 Mile
Higher

CA WELLS CAEDF0000050232

Well ID:	T0611100107-BH17	Well Type:	MONITORING
Source:	EDF	Other Name:	BH17
GAMA PFAS Testing:	Not Reported		
Groundwater Quality Data:	https://gamagroundwater.waterboards.ca.gov/gama/gamamap/public/GamaDataDisplay.asp?dataset=EDF&samp_date=&global_id=T0611100107&assigned_name=BH17&store_num=		
GeoTracker Data:	https://geotracker.waterboards.ca.gov/profile_report.asp?cmd=MWEDFResults&global_id=T0611100107&assigned_name=BH17		

GEOCHECK® - PHYSICAL SETTING SOURCE MAP FINDINGS

Map ID
Direction
Distance
Elevation

Database EDR ID Number

AD244
SW
1/2 - 1 Mile
Higher

CA WELLS CAEDF0000033944

Well ID:	T0611100107-BH14	Well Type:	MONITORING
Source:	EDF	Other Name:	BH14
GAMA PFAS Testing:	Not Reported		
Groundwater Quality Data:	https://gamagroundwater.waterboards.ca.gov/gama/gamamap/public/GamaDataDisplay.asp?dataset=EDF&samp_date=&global_id=T0611100107&assigned_name=BH14&store_num=		
GeoTracker Data:	https://geotracker.waterboards.ca.gov/profile_report.asp?cmd=MWEDFResults&global_id=T0611100107&assigned_name=BH14		

AD245
SW
1/2 - 1 Mile
Higher

CA WELLS CAEDF0000106225

Well ID:	T0611100107-BH11	Well Type:	MONITORING
Source:	EDF	Other Name:	BH11
GAMA PFAS Testing:	Not Reported		
Groundwater Quality Data:	https://gamagroundwater.waterboards.ca.gov/gama/gamamap/public/GamaDataDisplay.asp?dataset=EDF&samp_date=&global_id=T0611100107&assigned_name=BH11&store_num=		
GeoTracker Data:	https://geotracker.waterboards.ca.gov/profile_report.asp?cmd=MWEDFResults&global_id=T0611100107&assigned_name=BH11		

AD246
SW
1/2 - 1 Mile
Higher

CA WELLS CAEDF0000112996

Well ID:	T0611100107-BH16	Well Type:	MONITORING
Source:	EDF	Other Name:	BH16
GAMA PFAS Testing:	Not Reported		
Groundwater Quality Data:	https://gamagroundwater.waterboards.ca.gov/gama/gamamap/public/GamaDataDisplay.asp?dataset=EDF&samp_date=&global_id=T0611100107&assigned_name=BH16&store_num=		
GeoTracker Data:	https://geotracker.waterboards.ca.gov/profile_report.asp?cmd=MWEDFResults&global_id=T0611100107&assigned_name=BH16		

AD247
SW
1/2 - 1 Mile
Higher

CA WELLS CAEDF0000104882

Well ID:	T0611100107-BH08	Well Type:	MONITORING
Source:	EDF	Other Name:	BH08
GAMA PFAS Testing:	Not Reported		
Groundwater Quality Data:	https://gamagroundwater.waterboards.ca.gov/gama/gamamap/public/GamaDataDisplay.asp?dataset=EDF&samp_date=&global_id=T0611100107&assigned_name=BH08&store_num=		
GeoTracker Data:	https://geotracker.waterboards.ca.gov/profile_report.asp?cmd=MWEDFResults&global_id=T0611100107&assigned_name=BH08		

GEOCHECK® - PHYSICAL SETTING SOURCE MAP FINDINGS

Map ID
Direction
Distance
Elevation

Database EDR ID Number

AD248
SW
1/2 - 1 Mile
Higher

CA WELLS CAEDF0000094091

Well ID:	T0611100107-EW01	Well Type:	MONITORING
Source:	EDF	Other Name:	EW01
GAMA PFAS Testing:	Not Reported		
Groundwater Quality Data:	https://gamagroundwater.waterboards.ca.gov/gama/gamamap/public/GamaDataDisplay.asp?dataset=EDF&samp_date=&global_id=T0611100107&assigned_name=EW01&store_num=		
GeoTracker Data:	https://geotracker.waterboards.ca.gov/profile_report.asp?cmd=MWEDFResults&global_id=T0611100107&assigned_name=EW01		

AD249
SW
1/2 - 1 Mile
Higher

CA WELLS CAEDF0000102704

Well ID:	T0611100107-BH15	Well Type:	MONITORING
Source:	EDF	Other Name:	BH15
GAMA PFAS Testing:	Not Reported		
Groundwater Quality Data:	https://gamagroundwater.waterboards.ca.gov/gama/gamamap/public/GamaDataDisplay.asp?dataset=EDF&samp_date=&global_id=T0611100107&assigned_name=BH15&store_num=		
GeoTracker Data:	https://geotracker.waterboards.ca.gov/profile_report.asp?cmd=MWEDFResults&global_id=T0611100107&assigned_name=BH15		

AD250
SW
1/2 - 1 Mile
Higher

CA WELLS CAEDF0000041767

Well ID:	T0611100107-BH18	Well Type:	MONITORING
Source:	EDF	Other Name:	BH18
GAMA PFAS Testing:	Not Reported		
Groundwater Quality Data:	https://gamagroundwater.waterboards.ca.gov/gama/gamamap/public/GamaDataDisplay.asp?dataset=EDF&samp_date=&global_id=T0611100107&assigned_name=BH18&store_num=		
GeoTracker Data:	https://geotracker.waterboards.ca.gov/profile_report.asp?cmd=MWEDFResults&global_id=T0611100107&assigned_name=BH18		

AD251
SW
1/2 - 1 Mile
Higher

CA WELLS CAEDF0000096158

Well ID:	T0611100107-MW21	Well Type:	MONITORING
Source:	EDF	Other Name:	MW21
GAMA PFAS Testing:	Not Reported		
Groundwater Quality Data:	https://gamagroundwater.waterboards.ca.gov/gama/gamamap/public/GamaDataDisplay.asp?dataset=EDF&samp_date=&global_id=T0611100107&assigned_name=MW21&store_num=		
GeoTracker Data:	https://geotracker.waterboards.ca.gov/profile_report.asp?cmd=MWEDFResults&global_id=T0611100107&assigned_name=MW21		

GEOCHECK® - PHYSICAL SETTING SOURCE MAP FINDINGS

Map ID
Direction
Distance
Elevation

Database EDR ID Number

AD252
SW
1/2 - 1 Mile
Lower

CA WELLS CAEDF0000033033

Well ID:	T0611100107-MW24	Well Type:	MONITORING
Source:	EDF	Other Name:	MW24
GAMA PFAS Testing:	Not Reported		
Groundwater Quality Data:	https://gamagroundwater.waterboards.ca.gov/gama/gamamap/public/GamaDataDisplay.asp?dataset=EDF&samp_date=&global_id=T0611100107&assigned_name=MW24&store_num=		
GeoTracker Data:	https://geotracker.waterboards.ca.gov/profile_report.asp?cmd=MWEDFResults&global_id=T0611100107&assigned_name=MW24		

AD253
SW
1/2 - 1 Mile
Higher

CA WELLS CAEDF0000035594

Well ID:	T0611180143-MW-4	Well Type:	MONITORING
Source:	EDF	Other Name:	MW-4
GAMA PFAS Testing:	Not Reported		
Groundwater Quality Data:	https://gamagroundwater.waterboards.ca.gov/gama/gamamap/public/GamaDataDisplay.asp?dataset=EDF&samp_date=&global_id=T0611180143&assigned_name=MW-4&store_num=		
GeoTracker Data:	https://geotracker.waterboards.ca.gov/profile_report.asp?cmd=MWEDFResults&global_id=T0611180143&assigned_name=MW-4		

AD254
SW
1/2 - 1 Mile
Higher

CA WELLS CAEDF0000087111

Well ID:	T0611180143-MW-6	Well Type:	MONITORING
Source:	EDF	Other Name:	MW-6
GAMA PFAS Testing:	Not Reported		
Groundwater Quality Data:	https://gamagroundwater.waterboards.ca.gov/gama/gamamap/public/GamaDataDisplay.asp?dataset=EDF&samp_date=&global_id=T0611180143&assigned_name=MW-6&store_num=		
GeoTracker Data:	https://geotracker.waterboards.ca.gov/profile_report.asp?cmd=MWEDFResults&global_id=T0611180143&assigned_name=MW-6		

AD255
SW
1/2 - 1 Mile
Higher

CA WELLS CAEDF0000031480

Well ID:	T0611100107-MW22	Well Type:	MONITORING
Source:	EDF	Other Name:	MW22
GAMA PFAS Testing:	Not Reported		
Groundwater Quality Data:	https://gamagroundwater.waterboards.ca.gov/gama/gamamap/public/GamaDataDisplay.asp?dataset=EDF&samp_date=&global_id=T0611100107&assigned_name=MW22&store_num=		
GeoTracker Data:	https://geotracker.waterboards.ca.gov/profile_report.asp?cmd=MWEDFResults&global_id=T0611100107&assigned_name=MW22		

GEOCHECK® - PHYSICAL SETTING SOURCE MAP FINDINGS

Map ID
Direction
Distance
Elevation

Database EDR ID Number

AD256
SW
1/2 - 1 Mile
Higher

CA WELLS CAEDF0000048151

Well ID:	T0611100107-BH07	Well Type:	MONITORING
Source:	EDF	Other Name:	BH07
GAMA PFAS Testing:	Not Reported		
Groundwater Quality Data:	https://gamagroundwater.waterboards.ca.gov/gama/gamamap/public/GamaDataDisplay.asp?dataset=EDF&samp_date=&global_id=T0611100107&assigned_name=BH07&store_num=		
GeoTracker Data:	https://geotracker.waterboards.ca.gov/profile_report.asp?cmd=MWEDFResults&global_id=T0611100107&assigned_name=BH07		

AD257
SW
1/2 - 1 Mile
Higher

CA WELLS CAEDF0000077985

Well ID:	T0611100107-BH01	Well Type:	MONITORING
Source:	EDF	Other Name:	BH01
GAMA PFAS Testing:	Not Reported		
Groundwater Quality Data:	https://gamagroundwater.waterboards.ca.gov/gama/gamamap/public/GamaDataDisplay.asp?dataset=EDF&samp_date=&global_id=T0611100107&assigned_name=BH01&store_num=		
GeoTracker Data:	https://geotracker.waterboards.ca.gov/profile_report.asp?cmd=MWEDFResults&global_id=T0611100107&assigned_name=BH01		

AD258
SW
1/2 - 1 Mile
Higher

CA WELLS CAEDF0000128667

Well ID:	T0611100107-BH10R	Well Type:	MONITORING
Source:	EDF	Other Name:	BH10R
GAMA PFAS Testing:	Not Reported		
Groundwater Quality Data:	https://gamagroundwater.waterboards.ca.gov/gama/gamamap/public/GamaDataDisplay.asp?dataset=EDF&samp_date=&global_id=T0611100107&assigned_name=BH10R&store_num=		
GeoTracker Data:	https://geotracker.waterboards.ca.gov/profile_report.asp?cmd=MWEDFResults&global_id=T0611100107&assigned_name=BH10R		

AD259
SW
1/2 - 1 Mile
Higher

CA WELLS CAEDF0000022468

Well ID:	T0611100107-BH10	Well Type:	MONITORING
Source:	EDF	Other Name:	BH10
GAMA PFAS Testing:	Not Reported		
Groundwater Quality Data:	https://gamagroundwater.waterboards.ca.gov/gama/gamamap/public/GamaDataDisplay.asp?dataset=EDF&samp_date=&global_id=T0611100107&assigned_name=BH10&store_num=		
GeoTracker Data:	https://geotracker.waterboards.ca.gov/profile_report.asp?cmd=MWEDFResults&global_id=T0611100107&assigned_name=BH10		

GEOCHECK® - PHYSICAL SETTING SOURCE MAP FINDINGS

Map ID
Direction
Distance
Elevation

Database EDR ID Number

AD260
SW
1/2 - 1 Mile
Higher

CA WELLS CAEDF000005779

Well ID:	T0611180143-MW-2	Well Type:	MONITORING
Source:	EDF	Other Name:	MW-2
GAMA PFAS Testing:	Not Reported		
Groundwater Quality Data:	https://gamagroundwater.waterboards.ca.gov/gama/gamamap/public/GamaDataDisplay.asp?dataset=EDF&samp_date=&global_id=T0611180143&assigned_name=MW-2&store_num=		
GeoTracker Data:	https://geotracker.waterboards.ca.gov/profile_report.asp?cmd=MWEDFResults&global_id=T0611180143&assigned_name=MW-2		

AD261
SW
1/2 - 1 Mile
Higher

CA WELLS CAEDF0000138927

Well ID:	T0611100107-MW30	Well Type:	MONITORING
Source:	EDF	Other Name:	MW30
GAMA PFAS Testing:	Not Reported		
Groundwater Quality Data:	https://gamagroundwater.waterboards.ca.gov/gama/gamamap/public/GamaDataDisplay.asp?dataset=EDF&samp_date=&global_id=T0611100107&assigned_name=MW30&store_num=		
GeoTracker Data:	https://geotracker.waterboards.ca.gov/profile_report.asp?cmd=MWEDFResults&global_id=T0611100107&assigned_name=MW30		

AD262
SW
1/2 - 1 Mile
Higher

CA WELLS CAEDF0000047344

Well ID:	T0611100107-MW23	Well Type:	MONITORING
Source:	EDF	Other Name:	MW23
GAMA PFAS Testing:	Not Reported		
Groundwater Quality Data:	https://gamagroundwater.waterboards.ca.gov/gama/gamamap/public/GamaDataDisplay.asp?dataset=EDF&samp_date=&global_id=T0611100107&assigned_name=MW23&store_num=		
GeoTracker Data:	https://geotracker.waterboards.ca.gov/profile_report.asp?cmd=MWEDFResults&global_id=T0611100107&assigned_name=MW23		

AD263
SW
1/2 - 1 Mile
Lower

CA WELLS CAEDF0000112826

Well ID:	T0611100107-MW39	Well Type:	MONITORING
Source:	EDF	Other Name:	MW39
GAMA PFAS Testing:	Not Reported		
Groundwater Quality Data:	https://gamagroundwater.waterboards.ca.gov/gama/gamamap/public/GamaDataDisplay.asp?dataset=EDF&samp_date=&global_id=T0611100107&assigned_name=MW39&store_num=		
GeoTracker Data:	https://geotracker.waterboards.ca.gov/profile_report.asp?cmd=MWEDFResults&global_id=T0611100107&assigned_name=MW39		

GEOCHECK® - PHYSICAL SETTING SOURCE MAP FINDINGS

Map ID
Direction
Distance
Elevation

Database EDR ID Number

AD264
SW
1/2 - 1 Mile
Higher

CA WELLS CAEDF0000040661

Well ID:	T0611180143-MW-3	Well Type:	MONITORING
Source:	EDF	Other Name:	MW-3
GAMA PFAS Testing:	Not Reported		
Groundwater Quality Data:	https://gamagroundwater.waterboards.ca.gov/gama/gamamap/public/GamaDataDisplay.asp?dataset=EDF&samp_date=&global_id=T0611180143&assigned_name=MW-3&store_num=		
GeoTracker Data:	https://geotracker.waterboards.ca.gov/profile_report.asp?cmd=MWEDFResults&global_id=T0611180143&assigned_name=MW-3		

AD265
SW
1/2 - 1 Mile
Higher

CA WELLS CAEDF0000081473

Well ID:	T0611100107-BH19	Well Type:	MONITORING
Source:	EDF	Other Name:	BH19
GAMA PFAS Testing:	Not Reported		
Groundwater Quality Data:	https://gamagroundwater.waterboards.ca.gov/gama/gamamap/public/GamaDataDisplay.asp?dataset=EDF&samp_date=&global_id=T0611100107&assigned_name=BH19&store_num=		
GeoTracker Data:	https://geotracker.waterboards.ca.gov/profile_report.asp?cmd=MWEDFResults&global_id=T0611100107&assigned_name=BH19		

AD266
SW
1/2 - 1 Mile
Higher

CA WELLS CAEDF0000124706

Well ID:	T0611180143-MW-1	Well Type:	MONITORING
Source:	EDF	Other Name:	MW-1
GAMA PFAS Testing:	Not Reported		
Groundwater Quality Data:	https://gamagroundwater.waterboards.ca.gov/gama/gamamap/public/GamaDataDisplay.asp?dataset=EDF&samp_date=&global_id=T0611180143&assigned_name=MW-1&store_num=		
GeoTracker Data:	https://geotracker.waterboards.ca.gov/profile_report.asp?cmd=MWEDFResults&global_id=T0611180143&assigned_name=MW-1		

AD267
SW
1/2 - 1 Mile
Higher

CA WELLS CAEDF0000117545

Well ID:	T0611100107-MW27	Well Type:	MONITORING
Source:	EDF	Other Name:	MW27
GAMA PFAS Testing:	Not Reported		
Groundwater Quality Data:	https://gamagroundwater.waterboards.ca.gov/gama/gamamap/public/GamaDataDisplay.asp?dataset=EDF&samp_date=&global_id=T0611100107&assigned_name=MW27&store_num=		
GeoTracker Data:	https://geotracker.waterboards.ca.gov/profile_report.asp?cmd=MWEDFResults&global_id=T0611100107&assigned_name=MW27		

GEOCHECK® - PHYSICAL SETTING SOURCE MAP FINDINGS

Map ID
Direction
Distance
Elevation

Database EDR ID Number

AD268
SW
1/2 - 1 Mile
Higher

CA WELLS CAEDF0000022752

Well ID:	T0611100107-BH12	Well Type:	MONITORING
Source:	EDF	Other Name:	BH12
GAMA PFAS Testing:	Not Reported		
Groundwater Quality Data:	https://gamagroundwater.waterboards.ca.gov/gama/gamamap/public/GamaDataDisplay.asp?dataset=EDF&samp_date=&global_id=T0611100107&assigned_name=BH12&store_num=		
GeoTracker Data:	https://geotracker.waterboards.ca.gov/profile_report.asp?cmd=MWEDFResults&global_id=T0611100107&assigned_name=BH12		

AD269
SW
1/2 - 1 Mile
Lower

CA WELLS CAEDF0000122015

Well ID:	T0611100107-MW26	Well Type:	MONITORING
Source:	EDF	Other Name:	MW26
GAMA PFAS Testing:	Not Reported		
Groundwater Quality Data:	https://gamagroundwater.waterboards.ca.gov/gama/gamamap/public/GamaDataDisplay.asp?dataset=EDF&samp_date=&global_id=T0611100107&assigned_name=MW26&store_num=		
GeoTracker Data:	https://geotracker.waterboards.ca.gov/profile_report.asp?cmd=MWEDFResults&global_id=T0611100107&assigned_name=MW26		

270
North
1/2 - 1 Mile
Lower

CA WELLS CADWR0000028785

Well ID:	02N20W36Q002S	Well Type:	UNK
Source:	Department of Water Resources		
Other Name:	02N20W36Q002S	GAMA PFAS Testing:	Not Reported
Groundwater Quality Data:	https://gamagroundwater.waterboards.ca.gov/gama/gamamap/public/GamaDataDisplay.asp?dataset=DWR&samp_date=&global_id=&assigned_name=02N20W36Q002S&store_num=		
GeoTracker Data:	Not Reported		

AD271
SW
1/2 - 1 Mile
Lower

CA WELLS CAEDF0000015911

Well ID:	T0611100107-BH06	Well Type:	MONITORING
Source:	EDF	Other Name:	BH06
GAMA PFAS Testing:	Not Reported		
Groundwater Quality Data:	https://gamagroundwater.waterboards.ca.gov/gama/gamamap/public/GamaDataDisplay.asp?dataset=EDF&samp_date=&global_id=T0611100107&assigned_name=BH06&store_num=		
GeoTracker Data:	https://geotracker.waterboards.ca.gov/profile_report.asp?cmd=MWEDFResults&global_id=T0611100107&assigned_name=BH06		

GEOCHECK® - PHYSICAL SETTING SOURCE MAP FINDINGS

Map ID
Direction
Distance
Elevation

Database EDR ID Number

272
West
1/2 - 1 Mile
Higher

CA WELLS CADWR0000022741

Well ID:	01N20W02Q001S	Well Type:	UNK
Source:	Department of Water Resources		
Other Name:	01N20W02Q001S	GAMA PFAS Testing:	Not Reported
Groundwater Quality Data:	https://gamagroundwater.waterboards.ca.gov/gama/gamamap/public/GamaDataDisplay.asp?dataset=DWR&samp_date=&global_id=&assigned_name=01N20W02Q001S&store_num=		
GeoTracker Data:	Not Reported		

AE273
SW
1/2 - 1 Mile
Lower

CA WELLS CAEDF0000091480

Well ID:	T0611100107-MW34	Well Type:	MONITORING
Source:	EDF	Other Name:	MW34
GAMA PFAS Testing:	Not Reported		
Groundwater Quality Data:	https://gamagroundwater.waterboards.ca.gov/gama/gamamap/public/GamaDataDisplay.asp?dataset=EDF&samp_date=&global_id=T0611100107&assigned_name=MW34&store_num=		
GeoTracker Data:	https://geotracker.waterboards.ca.gov/profile_report.asp?cmd=MWEDFResults&global_id=T0611100107&assigned_name=MW34		

AD274
SW
1/2 - 1 Mile
Higher

CA WELLS CAEDF0000133576

Well ID:	T0611100107-MW35	Well Type:	MONITORING
Source:	EDF	Other Name:	MW35
GAMA PFAS Testing:	Not Reported		
Groundwater Quality Data:	https://gamagroundwater.waterboards.ca.gov/gama/gamamap/public/GamaDataDisplay.asp?dataset=EDF&samp_date=&global_id=T0611100107&assigned_name=MW35&store_num=		
GeoTracker Data:	https://geotracker.waterboards.ca.gov/profile_report.asp?cmd=MWEDFResults&global_id=T0611100107&assigned_name=MW35		

275
NNE
1/2 - 1 Mile
Lower

CA WELLS CADWR0000027583

Well ID:	02N20W36R001S	Well Type:	UNK
Source:	Department of Water Resources		
Other Name:	02N20W36R001S	GAMA PFAS Testing:	Not Reported
Groundwater Quality Data:	https://gamagroundwater.waterboards.ca.gov/gama/gamamap/public/GamaDataDisplay.asp?dataset=DWR&samp_date=&global_id=&assigned_name=02N20W36R001S&store_num=		
GeoTracker Data:	Not Reported		

GEOCHECK® - PHYSICAL SETTING SOURCE MAP FINDINGS

Map ID
Direction
Distance
Elevation

Database EDR ID Number

AF276
South
1/2 - 1 Mile
Lower

CA WELLS CAEDF0000064205

Well ID:	T0611100262-MW1R	Well Type:	MONITORING
Source:	EDF	Other Name:	MW1R
GAMA PFAS Testing:	Not Reported		
Groundwater Quality Data:	https://gamagroundwater.waterboards.ca.gov/gama/gamamap/public/GamaDataDisplay.asp?dataset=EDF&samp_date=&global_id=T0611100262&assigned_name=MW1R&store_num=		
GeoTracker Data:	https://geotracker.waterboards.ca.gov/profile_report.asp?cmd=MWEDFResults&global_id=T0611100262&assigned_name=MW1R		

AF277
South
1/2 - 1 Mile
Lower

CA WELLS CAEDF0000004281

Well ID:	T0611100262-MW08	Well Type:	MONITORING
Source:	EDF	Other Name:	MW08
GAMA PFAS Testing:	Not Reported		
Groundwater Quality Data:	https://gamagroundwater.waterboards.ca.gov/gama/gamamap/public/GamaDataDisplay.asp?dataset=EDF&samp_date=&global_id=T0611100262&assigned_name=MW08&store_num=		
GeoTracker Data:	https://geotracker.waterboards.ca.gov/profile_report.asp?cmd=MWEDFResults&global_id=T0611100262&assigned_name=MW08		

GEOCHECK® - PHYSICAL SETTING SOURCE MAP FINDINGS

Map ID
Direction
Distance

Database EDR ID Number

1

SSE

1/2 - 1 Mile

OIL_GAS

CAOG1400000309

API #: 0411105577
Well Status: Idle
Lease Name: Well No.
Area Name: Any Area
Confidential Well: N
Spud Date: Not Reported

Well #: 1
Well Type: Dry Hole
Field Name: Any Field
GIS Source: hud
Directionally Drilled: N

2

NE

1/2 - 1 Mile

OIL_GAS

CAOG1400000294

API #: 0411105561
Well Status: Plugged
Lease Name: Janss-Community
Area Name: Any Area
Confidential Well: N
Spud Date: Not Reported

Well #: 1
Well Type: Dry Hole
Field Name: Any Field
GIS Source: hud
Directionally Drilled: N

GEOCHECK® - PHYSICAL SETTING SOURCE MAP FINDINGS RADON

AREA RADON INFORMATION

State Database: CA Radon

Radon Test Results

Zipcode	Num Tests	> 4 pCi/L
91320	221	11

Federal EPA Radon Zone for VENTURA County: 1

- Note: Zone 1 indoor average level > 4 pCi/L.
- : Zone 2 indoor average level \geq 2 pCi/L and \leq 4 pCi/L.
- : Zone 3 indoor average level < 2 pCi/L.

Federal Area Radon Information for Zip Code: 91320

Number of sites tested: 7

Area	Average Activity	% <4 pCi/L	% 4-20 pCi/L	% >20 pCi/L
Living Area - 1st Floor	0.871 pCi/L	100%	0%	0%
Living Area - 2nd Floor	Not Reported	Not Reported	Not Reported	Not Reported
Basement	Not Reported	Not Reported	Not Reported	Not Reported

PHYSICAL SETTING SOURCE RECORDS SEARCHED

TOPOGRAPHIC INFORMATION

USGS 7.5' Digital Elevation Model (DEM)

Source: United States Geologic Survey

EDR acquired the USGS 7.5' Digital Elevation Model in 2002 and updated it in 2006. The 7.5 minute DEM corresponds to the USGS 1:24,000- and 1:25,000-scale topographic quadrangle maps. The DEM provides elevation data with consistent elevation units and projection.

Current USGS 7.5 Minute Topographic Map

Source: U.S. Geological Survey

HYDROLOGIC INFORMATION

Flood Zone Data: This data was obtained from the Federal Emergency Management Agency (FEMA). It depicts 100-year and 500-year flood zones as defined by FEMA. It includes the National Flood Hazard Layer (NFHL) which incorporates Flood Insurance Rate Map (FIRM) data and Q3 data from FEMA in areas not covered by NFHL.

Source: FEMA

Telephone: 877-336-2627

Date of Government Version: 2003, 2015

NWI: National Wetlands Inventory. This data, available in select counties across the country, was obtained by EDR in 2002, 2005 and 2010 from the U.S. Fish and Wildlife Service.

State Wetlands Data: Wetland Inventory

Source: Department of Fish and Wildlife

Telephone: 916-445-0411

HYDROGEOLOGIC INFORMATION

AQUIFLOW^R Information System

Source: EDR proprietary database of groundwater flow information

EDR has developed the AQUIFLOW Information System (AIS) to provide data on the general direction of groundwater flow at specific points. EDR has reviewed reports submitted to regulatory authorities at select sites and has extracted the date of the report, hydrogeologically determined groundwater flow direction and depth to water table information.

GEOLOGIC INFORMATION

Geologic Age and Rock Stratigraphic Unit

Source: P.G. Schruben, R.E. Arndt and W.J. Bawiec, Geology of the Conterminous U.S. at 1:2,500,000 Scale - A digital representation of the 1974 P.B. King and H.M. Beikman Map, USGS Digital Data Series DDS - 11 (1994).

STATSGO: State Soil Geographic Database

Source: Department of Agriculture, Natural Resources Conservation Service (NRCS)

The U.S. Department of Agriculture's (USDA) Natural Resources Conservation Service (NRCS) leads the national Conservation Soil Survey (NCSS) and is responsible for collecting, storing, maintaining and distributing soil survey information for privately owned lands in the United States. A soil map in a soil survey is a representation of soil patterns in a landscape. Soil maps for STATSGO are compiled by generalizing more detailed (SSURGO) soil survey maps.

SSURGO: Soil Survey Geographic Database

Source: Department of Agriculture, Natural Resources Conservation Service (NRCS)

Telephone: 800-672-5559

SSURGO is the most detailed level of mapping done by the Natural Resources Conservation Service, mapping scales generally range from 1:12,000 to 1:63,360. Field mapping methods using national standards are used to construct the soil maps in the Soil Survey Geographic (SSURGO) database. SSURGO digitizing duplicates the original soil survey maps. This level of mapping is designed for use by landowners, townships and county natural resource planning and management.

PHYSICAL SETTING SOURCE RECORDS SEARCHED

LOCAL / REGIONAL WATER AGENCY RECORDS

FEDERAL WATER WELLS

PWS: Public Water Systems

Source: EPA/Office of Drinking Water

Telephone: 202-564-3750

Public Water System data from the Federal Reporting Data System. A PWS is any water system which provides water to at least 25 people for at least 60 days annually. PWSs provide water from wells, rivers and other sources.

PWS ENF: Public Water Systems Violation and Enforcement Data

Source: EPA/Office of Drinking Water

Telephone: 202-564-3750

Violation and Enforcement data for Public Water Systems from the Safe Drinking Water Information System (SDWIS) after August 1995. Prior to August 1995, the data came from the Federal Reporting Data System (FRDS).

USGS Water Wells: USGS National Water Inventory System (NWIS)

This database contains descriptive information on sites where the USGS collects or has collected data on surface water and/or groundwater. The groundwater data includes information on wells, springs, and other sources of groundwater.

OTHER STATE DATABASE INFORMATION

Groundwater Ambient Monitoring & Assessment Program

State Water Resources Control Board

Telephone: 916-341-5577

The GAMA Program is California's comprehensive groundwater quality monitoring program. GAMA collects data by testing the untreated, raw water in different types of wells for naturally-occurring and man-made chemicals. The GAMA data includes Domestic, Monitoring and Municipal well types from the following sources, Department of Water Resources, Department of Health Services, EDF, Agricultural Lands, Lawrence Livermore National Laboratory, Department of Pesticide Regulation, United States Geological Survey, Groundwater Ambient Monitoring and Assessment Program and Local Groundwater Projects.

Water Well Database

Source: Department of Water Resources

Telephone: 916-651-9648

California Drinking Water Quality Database

Source: Department of Public Health

Telephone: 916-324-2319

The database includes all drinking water compliance and special studies monitoring for the state of California since 1984. It consists of over 3,200,000 individual analyses along with well and water system information.

California Oil and Gas Well Locations

Source: Dept of Conservation, Geologic Energy Management Division

Telephone: 916-323-1779

Oil and Gas well locations in the state.

California Earthquake Fault Lines

Source: California Division of Mines and Geology

The fault lines displayed on EDR's Topographic map are digitized quaternary fault lines prepared in 1975 by the United State Geological Survey. Additional information (also from 1975) regarding activity at specific fault lines comes from California's Preliminary Fault Activity Map prepared by the California Division of Mines and Geology.

RADON

State Database: CA Radon

Source: Department of Public Health

Telephone: 916-210-8558

Radon Database for California

PHYSICAL SETTING SOURCE RECORDS SEARCHED

Area Radon Information

Source: USGS

Telephone: 703-356-4020

The National Radon Database has been developed by the U.S. Environmental Protection Agency (USEPA) and is a compilation of the EPA/State Residential Radon Survey and the National Residential Radon Survey. The study covers the years 1986 - 1992. Where necessary data has been supplemented by information collected at private sources such as universities and research institutions.

EPA Radon Zones

Source: EPA

Telephone: 703-356-4020

Sections 307 & 309 of IRRA directed EPA to list and identify areas of U.S. with the potential for elevated indoor radon levels.

OTHER

Airport Landing Facilities: Private and public use landing facilities

Source: Federal Aviation Administration, 800-457-6656

Epicenters: World earthquake epicenters, Richter 5 or greater

Source: Department of Commerce, National Oceanic and Atmospheric Administration

California Earthquake Fault Lines: The fault lines displayed on EDR's Topographic map are digitized quaternary fault lines, prepared in 1975 by the United State Geological Survey. Additional information (also from 1975) regarding activity at specific fault lines comes from California's Preliminary Fault Activity Map prepared by the California Division of Mines and Geology.

STREET AND ADDRESS INFORMATION

Â© 2015 TomTom North America, Inc. All rights reserved. This material is proprietary and the subject of copyright protection and other intellectual property rights owned by or licensed to Tele Atlas North America, Inc. The use of this material is subject to the terms of a license agreement. You will be held liable for any unauthorized copying or disclosure of this material.

CARLEE ELECTRONICS INC
1157 TOURMALINE DRIVE
NEWBURY PARK, CA 91320

Inquiry Number:
March 25, 2022

EDR Site Report™



6 Armstrong Road, 4th floor
Shelton, CT 06484
Toll Free: 800.352.0050
www.edrnet.com

TABLE OF CONTENTS

The EDR-Site Report™ is a comprehensive presentation of government filings on a facility identified in a search of federal, state and local environmental databases.

Section 1: Facility Detail Reports Page 3

All available detailed information from databases where sites are identified.

Section 2: Databases and Update Information. Page 11

Name, source, update dates, contact phone number and description of each of the databases for this report.

Thank you for your business.
Please contact EDR at 1-800-352-0050
with any questions or comments.

Disclaimer - Copyright and Trademark Notice

This report contains information obtained from a variety of public and other sources reasonably available to Environmental Data Resources, Inc. It cannot be concluded from this Report that coverage information for the target and surrounding properties does not exist from other sources. **NO WARRANTY EXPRESSED OR IMPLIED, IS MADE WHATSOEVER IN CONNECTION WITH THIS REPORT. ENVIRONMENTAL DATA RESOURCES, INC. SPECIFICALLY DISCLAIMS THE MAKING OF ANY SUCH WARRANTIES, INCLUDING WITHOUT LIMITATION, MERCHANTABILITY OR FITNESS FOR A PARTICULAR USE OR PURPOSE. ALL RISK IS ASSUMED BY THE USER. IN NO EVENT SHALL ENVIRONMENTAL DATA RESOURCES, INC. BE LIABLE TO ANYONE, WHETHER ARISING OUT OF ERRORS OR OMISSIONS, NEGLIGENCE, ACCIDENT OR ANY OTHER CAUSE, FOR ANY LOSS OR DAMAGE, INCLUDING, WITHOUT LIMITATION, SPECIAL, INCIDENTAL, CONSEQUENTIAL, OR EXEMPLARY DAMAGES. ANY LIABILITY ON THE PART OF ENVIRONMENTAL DATA RESOURCES, INC. IS STRICTLY LIMITED TO A REFUND OF THE AMOUNT PAID FOR THIS REPORT.** Purchaser accepts this report "AS IS". Any analyses, estimates, ratings, or risk codes provided in this report are provided for illustrative purposes only, and are not intended to provide, nor should they be interpreted as providing any facts regarding, or prediction or forecast of, any environmental risk for any property. Only a Phase I Environmental Site Assessment performed by an environmental professional can produce information regarding the environmental risk for any property. Additionally, the information provided in this Report is not to be construed as legal advice.

Copyright 2020 by Environmental Data Resources, Inc. All rights reserved. Reproduction in any media or format, in whole or in part, of any report or map of Environmental Data Resources, Inc., or its affiliates, is prohibited without prior written permission.

EDR and its logos (including Sanborn and Sanborn Map) are trademarks of Environmental Data Resources, Inc. or its affiliates. All other trademarks used herein are the property of their respective owners.

SECTION 1: FACILITY DETAIL REPORTS

CARLEE ELECTRONICS INC
1157 TOURMALINE DRIVE
NEWBURY PARK, CA 91320
EDR ID #1000279898

Databases:

HWTS: Hazardous Waste Tracking System
ECHO: Enforcement & Compliance History Information
HAZNET: Facility and Manifest Data
FINDS: Facility Index System/Facility Registry System
RCRA-SQG: RCRA - Small Quantity Generators

HWTS:

Name: CARLEE ELECTRONICS INC
Address: 1157 TOURMALINE DRIVE
Address 2: Not reported
City,State,Zip: NEWBURY PARK, CA 913200000
EPA ID: CAD982520041
Inactive Date: 06/30/1996
Create Date: 06/15/1989
Last Act Date: 08/10/2004
Mailing Name: Not reported
Mailing Address: 2552A WHITE RD
Mailing Address 2: Not reported
Mailing City,State,Zip: IRVINE, CA 927140000
Owner Name: CORPORATION
Owner Address: --
Owner Address 2: Not reported
Owner City,State,Zip: --, 99 --
Contact Name: UNDELIVERABLE 1996 FEES FORM
Contact Address: --
Contact Address 2: Not reported
City,State,Zip: --, 99 --

ECHO:

Envid: 1000279898
Registry ID: 110002840230
DFR URL: <http://echo.epa.gov/detailed-facility-report?fid=110002840230>
Name: CARLEE ELECTRONICS INC
Address: 1157 TOURMALINE DRIVE
City,State,Zip: NEWBURY PARK, CA 91320

HAZNET:

Name: CARLEE ELECTRONICS INC
Address: 1157 TOURMALINE DRIVE
Address 2: Not reported
City,State,Zip: NEWBURY PARK, CA 913200000
Contact: UNDELIVERABLE 1996 FEES FORM
Telephone: --
Mailing Name: Not reported
Mailing Address: 2552A WHITE RD

Year: 1995
Gepaid: CAD982520041
TSD EPA ID: CAD000088252
CA Waste Code: 214 - Unspecified solvent mixture
Disposal Method: H01 - Transfer Station
Tons: 0.198

Year: 1994
Gepaid: CAD982520041
TSD EPA ID: CAD000088252
CA Waste Code: 214 - Unspecified solvent mixture
Disposal Method: H01 - Transfer Station
Tons: 0.18

Year: 1994
Gepaid: CAD982520041
TSD EPA ID: CAD003963592
CA Waste Code: 181 - Other inorganic solid waste
Disposal Method: R01 - Recycler
Tons: 0.325

Year: 1993
Gepaid: CAD982520041
TSD EPA ID: CAD008364438
CA Waste Code: 211 - Halogenated solvents (chloroforms, methyl chloride, perchloroethylene, etc)

SECTION 1: FACILITY DETAIL REPORTS

...Continued...

Disposal Method:	-
Tons:	0
Year:	1993
Gepaid:	CAD982520041
TSD EPA ID:	CAD003963592
CA Waste Code:	181 - Other inorganic solid waste
Disposal Method:	R01 - Recycler
Tons:	0.3
Year:	1993
Gepaid:	CAD982520041
TSD EPA ID:	CAD008364438
CA Waste Code:	213 - Hydrocarbon solvents (benzene, hexane, Stoddard, Etc.)
Disposal Method:	-
Tons:	0
Year:	1991
Gepaid:	CAD982520041
TSD EPA ID:	CAD020161642
CA Waste Code:	211 - Halogenated solvents (chloroforms, methyl chloride, perchloroethylene, etc)
Disposal Method:	01 -
Tons:	0.2085
Year:	1991
Gepaid:	CAD982520041
TSD EPA ID:	CAD008364432
CA Waste Code:	213 - Hydrocarbon solvents (benzene, hexane, Stoddard, Etc.)
Disposal Method:	01 -
Tons:	0
Year:	1991
Gepaid:	CAD982520041
TSD EPA ID:	CAD008364432
CA Waste Code:	211 - Halogenated solvents (chloroforms, methyl chloride, perchloroethylene, etc)
Disposal Method:	01 -
Tons:	0
Year:	1990
Gepaid:	CAD982520041
TSD EPA ID:	CAD020161642
CA Waste Code:	211 - Halogenated solvents (chloroforms, methyl chloride, perchloroethylene, etc)
Disposal Method:	R01 - Recycler
Tons:	0.6255
Year:	1989
Gepaid:	CAD982520041
TSD EPA ID:	CAD008364432
CA Waste Code:	211 - Halogenated solvents (chloroforms, methyl chloride, perchloroethylene, etc)
Disposal Method:	R01 - Recycler
Tons:	0.834
Year:	1989
Gepaid:	CAD982520041
TSD EPA ID:	CAD020161642
CA Waste Code:	211 - Halogenated solvents (chloroforms, methyl chloride, perchloroethylene, etc)
Disposal Method:	R01 - Recycler
Tons:	0.6255
Year:	1989
Gepaid:	CAD982520041
TSD EPA ID:	CAD008364432
CA Waste Code:	134 - Aqueous solution with total organic residues less than 10 percent
Disposal Method:	R01 - Recycler
Tons:	0.2085
Additional Info:	
Year:	1994
Gen EPA ID:	CAD982520041
Shipment Date:	19940707
Creation Date:	10/16/1995 0:00:00
Receipt Date:	19940712
Manifest ID:	93434935
Trans EPA ID:	CAD003963592
Trans Name:	Not reported
Trans 2 EPA ID:	MOD095038998
Trans 2 Name:	Not reported

SECTION 1: FACILITY DETAIL REPORTS

...Continued...

TSDF EPA ID: CAD003963592
Trans Name: Not reported
TSDF Alt EPA ID: Not reported
TSDF Alt Name: Not reported
Waste Code Description: 181 - Other inorganic solid waste Organics
RCRA Code: Not reported
Meth Code: R01 - Recycler
Quantity Tons: 0.25
Waste Quantity: 500
Quantity Unit: P
Additional Code 1: Not reported
Additional Code 2: Not reported
Additional Code 3: Not reported
Additional Code 4: Not reported
Additional Code 5: Not reported

Shipment Date: 19940412
Creation Date: 3/25/1996 0:00:00
Receipt Date: 19940412
Manifest ID: 93435276
Trans EPA ID: CAD983615998
Trans Name: Not reported
Trans 2 EPA ID: Not reported
Trans 2 Name: Not reported
TSDF EPA ID: CAD000088252
Trans Name: Not reported
TSDF Alt EPA ID: CAD000088252
TSDF Alt Name: Not reported
Waste Code Description: 214 - Unspecified solvent mixture
RCRA Code: D001
Meth Code: H01 - Transfer Station
Quantity Tons: 0.18
Waste Quantity: 50
Quantity Unit: G
Additional Code 1: Not reported
Additional Code 2: Not reported
Additional Code 3: Not reported
Additional Code 4: Not reported
Additional Code 5: Not reported

Shipment Date: 19940405
Creation Date: 10/5/1995 0:00:00
Receipt Date: 19940405
Manifest ID: 93432427
Trans EPA ID: CAD003963592
Trans Name: Not reported
Trans 2 EPA ID: Not reported
Trans 2 Name: Not reported
TSDF EPA ID: CAD003963592
Trans Name: Not reported
TSDF Alt EPA ID: Not reported
TSDF Alt Name: Not reported
Waste Code Description: 181 - Other inorganic solid waste Organics
RCRA Code: Not reported
Meth Code: R01 - Recycler
Quantity Tons: 0.075
Waste Quantity: 150
Quantity Unit: P
Additional Code 1: Not reported
Additional Code 2: Not reported
Additional Code 3: Not reported
Additional Code 4: Not reported
Additional Code 5: Not reported

Additional Info:
Year: 1993
Gen EPA ID: CAD982520041

Shipment Date: 19931116
Creation Date: 9/14/1995 0:00:00
Receipt Date: 19931119
Manifest ID: 93058996
Trans EPA ID: CAD003963592
Trans Name: Not reported
Trans 2 EPA ID: Not reported
Trans 2 Name: Not reported
TSDF EPA ID: CAD003963592
Trans Name: Not reported
TSDF Alt EPA ID: CAD003963592
TSDF Alt Name: Not reported
Waste Code Description: 181 - Other inorganic solid waste Organics
RCRA Code: Not reported
Meth Code: R01 - Recycler
Quantity Tons: 0.3

SECTION 1: FACILITY DETAIL REPORTS

...Continued...

Waste Quantity: 600
Quantity Unit: P
Additional Code 1: Not reported
Additional Code 2: Not reported
Additional Code 3: Not reported
Additional Code 4: Not reported
Additional Code 5: Not reported

Shipment Date: 19930701
Creation Date: 9/8/1995 0:00:00
Receipt Date: Not reported
Manifest ID: 89968555
Trans EPA ID: CAD008364432
Trans Name: Not reported
Trans 2 EPA ID: Not reported
Trans 2 Name: Not reported
TSDf EPA ID: CAD008364438
Trans Name: Not reported
TSDf Alt EPA ID: Not reported
TSDf Alt Name: Not reported
Waste Code Description: 213 - Hydrocarbon solvents (benzene, hexane, Stoddard, etc.)
RCRA Code: F003
Meth Code: - Not reported
Quantity Tons: 0
Waste Quantity: 165
Quantity Unit: *
Additional Code 1: Not reported
Additional Code 2: Not reported
Additional Code 3: Not reported
Additional Code 4: Not reported
Additional Code 5: Not reported

Shipment Date: 19930701
Creation Date: 9/8/1995 0:00:00
Receipt Date: Not reported
Manifest ID: 89968555
Trans EPA ID: CAD008364432
Trans Name: Not reported
Trans 2 EPA ID: Not reported
Trans 2 Name: Not reported
TSDf EPA ID: CAD008364438
Trans Name: Not reported
TSDf Alt EPA ID: Not reported
TSDf Alt Name: Not reported
Waste Code Description: 211 - Halogenated solvents (chloroform, methyl chloride, perchloroethylene, etc.)
RCRA Code: F001
Meth Code: - Not reported
Quantity Tons: 0
Waste Quantity: 55
Quantity Unit: *
Additional Code 1: Not reported
Additional Code 2: Not reported
Additional Code 3: Not reported
Additional Code 4: Not reported
Additional Code 5: Not reported

Additional Info:
Year: 1995
Gen EPA ID: CAD982520041

Shipment Date: 19950605
Creation Date: 10/24/1995 0:00:00
Receipt Date: 19950609
Manifest ID: 95185549
Trans EPA ID: CAD983615998
Trans Name: Not reported
Trans 2 EPA ID: Not reported
Trans 2 Name: Not reported
TSDf EPA ID: CAD000088252
Trans Name: Not reported
TSDf Alt EPA ID: Not reported
TSDf Alt Name: Not reported
Waste Code Description: 214 - Unspecified solvent mixture
RCRA Code: D001
Meth Code: H01 - Transfer Station
Quantity Tons: 0.198
Waste Quantity: 55
Quantity Unit: G
Additional Code 1: Not reported
Additional Code 2: Not reported
Additional Code 3: Not reported
Additional Code 4: Not reported
Additional Code 5: Not reported

SECTION 1: FACILITY DETAIL REPORTS

...Continued...

FINDS:

Registry ID: 110002840230
Name: CARLEE ELECTRONICS INC
Address: 1157 TOURMALINE DRIVE
City,State,Zip: NEWBURY PARK, CA 91320

Click Here:

Environmental Interest/Information System:

RCRAInfo is a national information system that supports the Resource Conservation and Recovery Act (RCRA) program through the tracking of events and activities related to facilities that generate, transport, and treat, store, or dispose of hazardous waste. RCRAInfo allows RCRA program staff to track the notification, permit, compliance, and corrective action activities required under RCRA.

Supplemental Address: Not reported
FIPS Code: 06111
Country Name: UNITED STATES
Federal Facility: Not reported
Federal Agency: Not reported
Tribal Land: Not reported
Tribal Name: Not reported
Congressional District: 24
Census: 061110061002000
Hydrologic Unit Code: 18070103
EPA Region: 09
Site Type: STATIONARY
Location Description: Not reported
Date Created: 01-MAR-00
Date Updated: 29-DEC-14
U.S-Mexico Border: Not reported
Information System Abbreviated Name: Not reported
Latitude: 34.19345
Longitude: -118.93149
Conveyor: FRS-GEOCODE
Horizontal Collection: ADDRESS MATCHING-HOUSE NUMBER
Horizontal Accuracy: 30
Reference Point: CENTER OF A FACILITY OR STATION
Horizontal Datum: NAD83
Coordinates Source: Not reported

Alternate Name:

Registry ID: 110002840230
Information System Abbreviated Name: RCRAINFO
Program System ID: CAD982520041
Alternative Name: CARLEE ELECTRONICS INC
Alternative Name Type: PROGRAM NAME

Contact:

Registry ID: 110002840230
Program System Name: RCRAINFO
Program System ID: CAD982520041
Env. Interest Type: SQG
Contact Type: REGULATORY CONTACT
Start Date: Not reported
End Date: Not reported
Contact Name: ENVIRONMENTAL MANAGER
Contact Title: Not reported
Contact Telephone: 805-499-6998
Contact Alternate Telephone: Not reported
Contact Fax: Not reported
Contact Email: Not reported
Mailing Address: 1157 TOURMALINE DRIVE
Supplemental Address: Not reported
Mailing City: NEWBURY PARK
Mailing State Code: CA
Mailing State: CALIFORNIA
Mailing Zip: 91320
Mailing Country: USA

Interest:

Registry ID: 110002840230
Program System Name: RCRAINFO
Program System ID: CAD982520041
Env. Interest Type: SQG
Federal ST Code: FEDERAL
Start Date: 28-APR-89
Start Date Qualifier: FIRST NOTIFICATION DATE
End Date: Not reported
End Date Qualifier: Not reported
Data Source: RCRAINFO
Last Reported: Not reported
Date Created: 15-MAY-01

SECTION 1: FACILITY DETAIL REPORTS

...Continued...

Date Updated: 09-MAY-12
Active Status: Y

Mailing Information:
Registry ID: 110002840230
Program System Name: RCRAINFO
Program System ID: CAD982520041
Supplemental Interest: SQG
Contact Type: FACILITY MAILING ADDRESS
Start Date: Not reported
End Date: Not reported
Mailing Address: 1157 TOURMALINE DRIVE
Supplemental Address: Not reported
Contact City: NEWBURY PARK
Contact State Code: CA
Contact State: CALIFORNIA
Contact Zip: 91320
Contact Country: USA

Program:
Legislative District Number: Not reported
HUC Code 8: Not reported
HUC Code 12: Not reported
Data Quality Code: V
Std Name: CARLEE ELEC
Std House Number: 1157
Std Street Name: TOURMALINE DR
Std Base Name: TOURMALINE
Std Prefix: Not reported
Std Suffix: Not reported
Std Stype Before: Not reported
Std Stype After: DR
Std Postal Code: 91320
Std City Name: NEWBURY PARK
Std County Name: VENTURA COUNTY
Std State Code: CA
Std County FIPS: 06111
Std Country: US
Std Full Address: 1157 TOURMALINE DR, NEWBURY PARK, CA 91320 US
Address Type: Not reported
Link Method: NAME ADDRESS
Location Description: Not reported
User ID: REFRESH
Sensitive Ind: N
User Comment: Not reported
Public Ind: Y
Date Refresh: 08-AUG-10
Small Bus Ind: Not reported
Env Justice Code: Not reported
Parent Program System ID: Not reported
Stand Alone Flag: Not reported

RCRA-SQG:
Date Form Received by Agency: 19890428
Handler Name: CARLEE ELECTRONICS INC
Handler Address: 1157 TOURMALINE DRIVE
Handler City,State,Zip: NEWBURY PARK, CA 91320
EPA ID: CAD982520041
Contact Name: ENVIRONMENTAL MANAGER
Contact Address: 1157 TOURMALINE DRIVE
Contact City,State,Zip: NEWBURY PARK, CA 91320
Contact Telephone: 805-499-6998
Contact Fax: Not reported
Contact Email: Not reported
Contact Title: Not reported
EPA Region: 09
Land Type: Not reported
Federal Waste Generator Description: Small Quantity Generator
Non-Notifier: Not reported
Biennial Report Cycle: Not reported
Accessibility: Not reported
Active Site Indicator: Handler Activities
State District Owner: CA
State District: 3
Mailing Address: TOURMALINE DRIVE
Mailing City,State,Zip: NEWBURY PARK, CA 91320
Owner Name: CORPORATION
Owner Type: Private
Operator Name: NOT REQUIRED
Operator Type: Private
Short-Term Generator Activity: No

SECTION 1: FACILITY DETAIL REPORTS

...Continued...

Importer Activity:	No
Mixed Waste Generator:	No
Transporter Activity:	No
Transfer Facility Activity:	No
Recycler Activity with Storage:	No
Small Quantity On-Site Burner Exemption:	No
Smelting Melting and Refining Furnace Exemption:	No
Underground Injection Control:	No
Off-Site Waste Receipt:	No
Universal Waste Indicator:	No
Universal Waste Destination Facility:	No
Federal Universal Waste:	No
Active Site Fed-Reg Treatment Storage and Disposal Facility:	Not reported
Active Site Converter Treatment storage and Disposal Facility:	Not reported
Active Site State-Reg Treatment Storage and Disposal Facility:	Not reported
Active Site State-Reg Handler:	---
Federal Facility Indicator:	Not reported
Hazardous Secondary Material Indicator:	NN
Sub-Part K Indicator:	Not reported
Commercial TSD Indicator:	No
Treatment Storage and Disposal Type:	Not reported
2018 GPRA Permit Baseline:	Not on the Baseline
2018 GPRA Renewals Baseline:	Not on the Baseline
Permit Renewals Workload Universe:	Not reported
Permit Workload Universe:	Not reported
Permit Progress Universe:	Not reported
Post-Closure Workload Universe:	Not reported
Closure Workload Universe:	Not reported
202 GPRA Corrective Action Baseline:	No
Corrective Action Workload Universe:	No
Subject to Corrective Action Universe:	No
Non-TSDs Where RCRA CA has Been Imposed Universe:	No
TSDs Potentially Subject to CA Under 3004 (u)/(v) Universe:	No
TSDs Only Subject to CA under Discretionary Auth Universe:	No
Corrective Action Priority Ranking:	No NCAPS ranking
Environmental Control Indicator:	No
Institutional Control Indicator:	No
Human Exposure Controls Indicator:	N/A
Groundwater Controls Indicator:	N/A
Operating TSDF Universe:	Not reported
Full Enforcement Universe:	Not reported
Significant Non-Complier Universe:	No
Unaddressed Significant Non-Complier Universe:	No
Addressed Significant Non-Complier Universe:	No
Significant Non-Complier With a Compliance Schedule Universe:	No
Financial Assurance Required:	Not reported
Handler Date of Last Change:	20000915
Recognized Trader-Importer:	No
Recognized Trader-Exporter:	No
Importer of Spent Lead Acid Batteries:	No
Exporter of Spent Lead Acid Batteries:	No
Recycler Activity Without Storage:	Not reported
Manifest Broker:	Not reported
Sub-Part P Indicator:	No

Handler - Owner Operator:	
Owner/Operator Indicator:	Owner
Owner/Operator Name:	CORPORATION
Legal Status:	Private
Date Became Current:	Not reported
Date Ended Current:	Not reported
Owner/Operator Address:	NOT REQUIRED
Owner/Operator City,State,Zip:	NOT REQUIRED, ME 99999
Owner/Operator Telephone:	415-555-1212
Owner/Operator Telephone Ext:	Not reported
Owner/Operator Fax:	Not reported
Owner/Operator Email:	Not reported

Owner/Operator Indicator:	Operator
Owner/Operator Name:	NOT REQUIRED
Legal Status:	Private
Date Became Current:	Not reported
Date Ended Current:	Not reported
Owner/Operator Address:	NOT REQUIRED
Owner/Operator City,State,Zip:	NOT REQUIRED, ME 99999
Owner/Operator Telephone:	415-555-1212
Owner/Operator Telephone Ext:	Not reported
Owner/Operator Fax:	Not reported
Owner/Operator Email:	Not reported

Historic Generators:	
Receive Date:	19890428
Handler Name:	CARLEE ELECTRONICS INC

SECTION 1: FACILITY DETAIL REPORTS

...Continued...

Federal Waste Generator Description:	Small Quantity Generator
State District Owner:	CA
Large Quantity Handler of Universal Waste:	No
Recognized Trader Importer:	No
Recognized Trader Exporter:	No
Spent Lead Acid Battery Importer:	No
Spent Lead Acid Battery Exporter:	No
Current Record:	Yes
Non Storage Recycler Activity:	Not reported
Electronic Manifest Broker:	Not reported
List of NAICS Codes and Descriptions: NAICS Codes:	No NAICS Codes Found
Facility Has Received Notices of Violations: Violations:	No Violations Found
Evaluation Action Summary: Evaluations:	No Evaluations Found

SECTION 2: DATABASES AND UPDATE DATES

To maintain currency of the following federal, state and local databases, EDR contacts the appropriate government agency on a monthly or quarterly basis as required.

Elapsed ASTM days: Provides confirmation that this report meets or exceeds the 90-day updating requirement of the ASTM standard.

DATABASES FOUND IN THIS REPORT

CA HWTS: Hazardous Waste Tracking System

Source: Department of Toxic Substances Control
Telephone: 916-324-2444

DTSC maintains the Hazardous Waste Tracking System that stores ID number information since the early 1980s and manifest data since 1993. The system collects both manifest copies from the generator and destination facility.

Date of Government Version: 07/13/2021
Database Release Frequency: Varies

Date of Last EDR Contact: 01/28/2022
Date of Next Scheduled Update: 04/18/2022

ECHO: Enforcement & Compliance History Information

Source: Environmental Protection Agency
Telephone: 202-564-2280

ECHO provides integrated compliance and enforcement information for about 800,000 regulated facilities nationwide.

Date of Government Version: 01/01/2022
Database Release Frequency: Quarterly

Date of Last EDR Contact: 01/04/2022
Date of Next Scheduled Update: 04/18/2022

CA HAZNET: Facility and Manifest Data

Source: California Environmental Protection Agency
Telephone: 916-255-1136

Facility and Manifest Data. The data is extracted from the copies of hazardous waste manifests received each year by the DTSC. The annual volume of manifests is typically 700,000 - 1,000,000 annually, representing approximately 350,000 - 500,000 shipments. Data are from the manifests submitted without correction, and therefore many contain some invalid values for data elements such as generator ID, TSD ID, waste category, and disposal method. This database begins with calendar year 1993.

Date of Government Version: 12/31/2019
Database Release Frequency: Annually

Date of Last EDR Contact: 01/07/2022
Date of Next Scheduled Update: 04/18/2022

FINDS: Facility Index System/Facility Registry System

Source: EPA
Telephone: Not reported

Facility Index System. FINDS contains both facility information and 'pointers' to other sources that contain more detail. EDR includes the following FINDS databases in this report: PCS (Permit Compliance System), AIRS (Aerometric Information Retrieval System), DOCKET (Enforcement Docket used to manage and track information on civil judicial enforcement cases for all environmental statutes), FURS (Federal Underground Injection Control), C-DOCKET (Criminal Docket System used to track criminal enforcement actions for all environmental statutes), FFIS (Federal Facilities Information System), STATE (State Environmental Laws and Statutes), and PADS (PCB Activity Data System).

Date of Government Version: 11/04/2021
Database Release Frequency: Quarterly

Date of Last EDR Contact: 02/28/2022
Date of Next Scheduled Update: 06/13/2022

RCRA-SQG: RCRA - Small Quantity Generators

Source: Environmental Protection Agency
Telephone: 703-308-8895

RCRAInfo is EPA's comprehensive information system, providing access to data supporting the Resource Conservation and Recovery Act (RCRA) of 1976 and the Hazardous and Solid Waste Amendments (HSWA) of 1984. The database includes selective information on sites which generate, transport, store, treat and/or dispose of hazardous waste as defined by the Resource Conservation and Recovery Act (RCRA). Small quantity generators (SQGs) generate between 100 kg and 1,000 kg of hazardous waste per month.

Date of Government Version: 02/28/2022
Database Release Frequency: Quarterly

Date of Last EDR Contact: 03/02/2022
Date of Next Scheduled Update: 07/04/2022

WESTERN GAGE CORP

996 LAWRENCE DR, BLDG 308
NEWBURY PARK, CA 91320

Inquiry Number:
March 25, 2022

EDR Site Report™



6 Armstrong Road, 4th floor
Shelton, CT 06484
Toll Free: 800.352.0050
www.edrnet.com

TABLE OF CONTENTS

The EDR-Site Report™ is a comprehensive presentation of government filings on a facility identified in a search of federal, state and local environmental databases.

Section 1: Facility Detail Reports Page 3

All available detailed information from databases where sites are identified.

Section 2: Databases and Update Information. Page 14

Name, source, update dates, contact phone number and description of each of the databases for this report.

Thank you for your business.
Please contact EDR at 1-800-352-0050
with any questions or comments.

Disclaimer - Copyright and Trademark Notice

This report contains information obtained from a variety of public and other sources reasonably available to Environmental Data Resources, Inc. It cannot be concluded from this Report that coverage information for the target and surrounding properties does not exist from other sources. **NO WARRANTY EXPRESSED OR IMPLIED, IS MADE WHATSOEVER IN CONNECTION WITH THIS REPORT. ENVIRONMENTAL DATA RESOURCES, INC. SPECIFICALLY DISCLAIMS THE MAKING OF ANY SUCH WARRANTIES, INCLUDING WITHOUT LIMITATION, MERCHANTABILITY OR FITNESS FOR A PARTICULAR USE OR PURPOSE. ALL RISK IS ASSUMED BY THE USER. IN NO EVENT SHALL ENVIRONMENTAL DATA RESOURCES, INC. BE LIABLE TO ANYONE, WHETHER ARISING OUT OF ERRORS OR OMISSIONS, NEGLIGENCE, ACCIDENT OR ANY OTHER CAUSE, FOR ANY LOSS OR DAMAGE, INCLUDING, WITHOUT LIMITATION, SPECIAL, INCIDENTAL, CONSEQUENTIAL, OR EXEMPLARY DAMAGES. ANY LIABILITY ON THE PART OF ENVIRONMENTAL DATA RESOURCES, INC. IS STRICTLY LIMITED TO A REFUND OF THE AMOUNT PAID FOR THIS REPORT.** Purchaser accepts this report "AS IS". Any analyses, estimates, ratings, or risk codes provided in this report are provided for illustrative purposes only, and are not intended to provide, nor should they be interpreted as providing any facts regarding, or prediction or forecast of, any environmental risk for any property. Only a Phase I Environmental Site Assessment performed by an environmental professional can produce information regarding the environmental risk for any property. Additionally, the information provided in this Report is not to be construed as legal advice.

Copyright 2020 by Environmental Data Resources, Inc. All rights reserved. Reproduction in any media or format, in whole or in part, of any report or map of Environmental Data Resources, Inc., or its affiliates, is prohibited without prior written permission.

EDR and its logos (including Sanborn and Sanborn Map) are trademarks of Environmental Data Resources, Inc. or its affiliates. All other trademarks used herein are the property of their respective owners.

SECTION 1: FACILITY DETAIL REPORTS

WESTERN GAGE CORP
996 LAWRENCE DR, BLDG 308
NEWBURY PARK, CA 91320
EDR ID #1000403062

Databases:

HWTS: Hazardous Waste Tracking System
ECHO: Enforcement & Compliance History Information
HAZNET: Facility and Manifest Data
FINDS: Facility Index System/Facility Registry System
RCRA NonGen / NLR: RCRA - Non Generators / No Longer Regulated

HWTS:

Name: WESTERN GAGE CORP
Address: 996 LAWRENCE DR, BLDG 308
Address 2: Not reported
City,State,Zip: NEWBURY PARK, CA 913200000
EPA ID: CAD981392178
Inactive Date: 06/30/2000
Create Date: 04/10/1987
Last Act Date: 11/01/2018
Mailing Name: Not reported
Mailing Address: 3316 MAYA LINDA #A
Mailing Address 2: Not reported
Mailing City,State,Zip: CAMARILLO, CA 930120000
Owner Name: WESTERN GAGE CORP
Owner Address: 3316 MAYA LINDA #A
Owner Address 2: Not reported
Owner City,State,Zip: CAMARILLO, CA 930120000
Contact Name: ANN CHRISTANSEN
Contact Address: 3316-A MAYA LINDA
Contact Address 2: Not reported
City,State,Zip: CAMARILLO, CA 93012

ECHO:

Envid: 1000403062
Registry ID: 110009535342
DFR URL: <http://echo.epa.gov/detailed-facility-report?fid=110009535342>
Name: WESTERN GAGE CORP
Address: 996 LAWRENCE DR, BLDG 308
City,State,Zip: NEWBURY PARK, CA 91320

HAZNET:

Name: WESTERN GAGE CORP
Address: 996 LAWRENCE DR, BLDG 308
Address 2: Not reported
City,State,Zip: NEWBURY PARK, CA 913200000
Contact: DON COLUCCI/MOVED OUT
Telephone: 8054451410
Mailing Name: Not reported
Mailing Address: 3316 MAYA LINDA #A

Year: 2017
Gepaid: CAD981392178
TSD EPA ID: CAT000646117
CA Waste Code: 171 - Metal sludge (Alkaline solution (pH >= 12.5) with metals)
Disposal Method: H132 - Landfill Or Surface Impoundment That Will Be Closed As Landfill(To Include On-Site Treatment And/Or Stabilization)
Tons: 0.43785

Year: 2015
Gepaid: CAD981392178
TSD EPA ID: CAT000646117
CA Waste Code: 171 - Metal sludge (Alkaline solution (pH >= 12.5) with metals)
Disposal Method: H132 - Landfill Or Surface Impoundment That Will Be Closed As Landfill(To Include On-Site Treatment And/Or Stabilization)
Tons: 0.175

Year: 2014
Gepaid: CAD981392178
TSD EPA ID: CAT000646117
CA Waste Code: 171 - Metal sludge (Alkaline solution (pH >= 12.5) with metals)
Disposal Method: H141 - Storage, Bulking, And/Or Transfer Off Site--No Treatment/Recovery (H010-H129) Or (H131-H135)
Tons: 0.3

Year: 1999
Gepaid: CAD981392178

SECTION 1: FACILITY DETAIL REPORTS

...Continued...

TSD EPA ID:	CAT000646117
CA Waste Code:	171 - Metal sludge (Alkaline solution (pH >= 12.5) with metals)
Disposal Method:	T01 - Treatment, Tank
Tons:	1.2
Year:	1998
Gepaid:	CAD981392178
TSD EPA ID:	CAT000646117
CA Waste Code:	171 - Metal sludge (Alkaline solution (pH >= 12.5) with metals)
Disposal Method:	T01 - Treatment, Tank
Tons:	0.375
Year:	1997
Gepaid:	CAD981392178
TSD EPA ID:	CAT000646117
CA Waste Code:	171 - Metal sludge (Alkaline solution (pH >= 12.5) with metals)
Disposal Method:	T01 - Treatment, Tank
Tons:	0.25
Year:	1996
Gepaid:	CAD981392178
TSD EPA ID:	CAT000646117
CA Waste Code:	171 - Metal sludge (Alkaline solution (pH >= 12.5) with metals)
Disposal Method:	T01 - Treatment, Tank
Tons:	0.275
Year:	1994
Gepaid:	CAD981392178
TSD EPA ID:	CAT000646117
CA Waste Code:	171 - Metal sludge (Alkaline solution (pH >= 12.5) with metals)
Disposal Method:	T01 - Treatment, Tank
Tons:	0.5
Year:	1993
Gepaid:	CAD981392178
TSD EPA ID:	CAD008364432
CA Waste Code:	211 - Halogenated solvents (chloroforms, methyl chloride, perchloroethylene, etc)
Disposal Method:	R01 - Recycler
Tons:	0.2085
Year:	1993
Gepaid:	CAD981392178
TSD EPA ID:	CAD008302903
CA Waste Code:	343 - Unspecified organic liquid mixture
Disposal Method:	R01 - Recycler
Tons:	0.935
Year:	1991
Gepaid:	CAD981392178
TSD EPA ID:	CAT080011059
CA Waste Code:	221 - Waste oil and mixed oil
Disposal Method:	R01 - Recycler
Tons:	0.688
Year:	1990
Gepaid:	CAD981392178
TSD EPA ID:	CAD008364432
CA Waste Code:	211 - Halogenated solvents (chloroforms, methyl chloride, perchloroethylene, etc)
Disposal Method:	R01 - Recycler
Tons:	0.1251
Year:	1990
Gepaid:	CAD981392178
TSD EPA ID:	CAT000646117
CA Waste Code:	171 - Metal sludge (Alkaline solution (pH >= 12.5) with metals)
Disposal Method:	-
Tons:	0.9174
Year:	1989
Gepaid:	CAD981392178
TSD EPA ID:	CAD008364432
CA Waste Code:	211 - Halogenated solvents (chloroforms, methyl chloride, perchloroethylene, etc)
Disposal Method:	R01 - Recycler
Tons:	0.1251
Year:	1989
Gepaid:	CAD981392178
TSD EPA ID:	CAT000646117
CA Waste Code:	171 - Metal sludge (Alkaline solution (pH >= 12.5) with metals)
Disposal Method:	-
Tons:	22.9391

SECTION 1: FACILITY DETAIL REPORTS

...Continued...

Year: 1987
Gepaid: CAD981392178
TSD EPA ID: CAD008364432
CA Waste Code: 211 - Halogenated solvents (chloroforms, methyl chloride, perchloroethylene, etc)
Disposal Method: R01 - Recycler
Tons: 0.2085

Additional Info:

Year: 2014
Gen EPA ID: CAD981392178

Shipment Date: 20140822
Creation Date: 11/7/2014 22:15:04
Receipt Date: 20140826
Manifest ID: 005578393JJK
Trans EPA ID: NJD080631369
Trans Name: VEOLIA TECHNICAL SOLUTIONS LLC
Trans 2 EPA ID: Not reported
Trans 2 Name: Not reported
TSDF EPA ID: CAT000646117
Trans Name: CHEMICAL WASTE MANAGEMENT INC
TSDF Alt EPA ID: Not reported
TSDF Alt Name: Not reported
Waste Code Description: 171 - Metal sludge (see 121)
RCRA Code: D007
Meth Code: H141 - Storage, Bulking, And/Or Transfer Off Site--No Treatment/Recovery (H010-H129) Or (H131-H135)
Quantity Tons: 0.175
Waste Quantity: 350
Quantity Unit: P
Additional Code 1: D002
Additional Code 2: Not reported
Additional Code 3: Not reported
Additional Code 4: Not reported
Additional Code 5: Not reported

Shipment Date: 20140822
Creation Date: 11/7/2014 22:15:04
Receipt Date: 20140826
Manifest ID: 005578393JJK
Trans EPA ID: NJD080631369
Trans Name: VEOLIA TECHNICAL SOLUTIONS LLC
Trans 2 EPA ID: Not reported
Trans 2 Name: Not reported
TSDF EPA ID: CAT000646117
Trans Name: CHEMICAL WASTE MANAGEMENT INC
TSDF Alt EPA ID: Not reported
TSDF Alt Name: Not reported
Waste Code Description: 171 - Metal sludge (see 121)
RCRA Code: D007
Meth Code: H141 - Storage, Bulking, And/Or Transfer Off Site--No Treatment/Recovery (H010-H129) Or (H131-H135)
Quantity Tons: 0.125
Waste Quantity: 250
Quantity Unit: P
Additional Code 1: D002
Additional Code 2: Not reported
Additional Code 3: Not reported
Additional Code 4: Not reported
Additional Code 5: Not reported

Additional Info:

Year: 2015
Gen EPA ID: CAD981392178

Shipment Date: 20151022
Creation Date: 12/22/2015 22:15:21
Receipt Date: 20151027
Manifest ID: 003943991JJK
Trans EPA ID: NJD080631369
Trans Name: VEOLIA TECHNICAL SOLUTIONS LLC
Trans 2 EPA ID: Not reported
Trans 2 Name: Not reported
TSDF EPA ID: CAT000646117
Trans Name: CHEMICAL WASTE MANAGEMENT INC
TSDF Alt EPA ID: Not reported
TSDF Alt Name: Not reported
Waste Code Description: 171 - Metal sludge (see 121)
RCRA Code: D007
Meth Code: H132 - Landfill Or Surface Impoundment That Will Be Closed As Landfill(To Include On-Site Treatment And/Or Stabilization)
Quantity Tons: 0.175

SECTION 1: FACILITY DETAIL REPORTS

...Continued...

Waste Quantity: 350
Quantity Unit: P
Additional Code 1: D002
Additional Code 2: Not reported
Additional Code 3: Not reported
Additional Code 4: Not reported
Additional Code 5: Not reported

Additional Info:
Year: 1998
Gen EPA ID: CAD981392178

Shipment Date: 19981204
Creation Date: 1/28/1999 0:00:00
Receipt Date: 19981210
Manifest ID: 98615753
Trans EPA ID: CAD063547996
Trans Name: Not reported
Trans 2 EPA ID: Not reported
Trans 2 Name: Not reported
TSDf EPA ID: CAT000646117
Trans Name: Not reported
TSDf Alt EPA ID: CAT000646117
TSDf Alt Name: Not reported
Waste Code Description: 171 - Metal sludge (see 121)
RCRA Code: D007
Meth Code: T01 - Treatment, Tank
Quantity Tons: 0.2
Waste Quantity: 400
Quantity Unit: P
Additional Code 1: Not reported
Additional Code 2: Not reported
Additional Code 3: Not reported
Additional Code 4: Not reported
Additional Code 5: Not reported

Shipment Date: 19980325
Creation Date: 5/26/1998 0:00:00
Receipt Date: 19980330
Manifest ID: 96870611
Trans EPA ID: NJD080631369
Trans Name: Not reported
Trans 2 EPA ID: CAT000624247
Trans 2 Name: Not reported
TSDf EPA ID: CAT000646117
Trans Name: Not reported
TSDf Alt EPA ID: CAT000646117
TSDf Alt Name: Not reported
Waste Code Description: 171 - Metal sludge (see 121)
RCRA Code: D007
Meth Code: T01 - Treatment, Tank
Quantity Tons: 0.175
Waste Quantity: 350
Quantity Unit: P
Additional Code 1: Not reported
Additional Code 2: Not reported
Additional Code 3: Not reported
Additional Code 4: Not reported
Additional Code 5: Not reported

Additional Info:
Year: 1996
Gen EPA ID: CAD981392178

Shipment Date: 19960313
Creation Date: 10/16/1996 0:00:00
Receipt Date: 19960318
Manifest ID: 95713802
Trans EPA ID: MOD095038998
Trans Name: Not reported
Trans 2 EPA ID: Not reported
Trans 2 Name: Not reported
TSDf EPA ID: CAT000646117
Trans Name: Not reported
TSDf Alt EPA ID: CAT000646117
TSDf Alt Name: Not reported
Waste Code Description: 171 - Metal sludge (see 121)
RCRA Code: D007
Meth Code: T01 - Treatment, Tank
Quantity Tons: 0.275
Waste Quantity: 550
Quantity Unit: P
Additional Code 1: Not reported
Additional Code 2: Not reported

SECTION 1: FACILITY DETAIL REPORTS

...Continued...

Additional Code 3: Not reported
Additional Code 4: Not reported
Additional Code 5: Not reported

Additional Info:

Year: 1994
Gen EPA ID: CAD981392178

Shipment Date: 19941214
Creation Date: 3/28/1996 0:00:00
Receipt Date: 19941220
Manifest ID: 93562214
Trans EPA ID: ILD099202681
Trans Name: Not reported
Trans 2 EPA ID: Not reported
Trans 2 Name: Not reported
TSDf EPA ID: CAT000646117
Trans Name: Not reported
TSDf Alt EPA ID: CAT000646117
TSDf Alt Name: Not reported
Waste Code Description: 171 - Metal sludge (see 121)
RCRA Code: D007
Meth Code: T01 - Treatment, Tank
Quantity Tons: 0.5
Waste Quantity: 1000
Quantity Unit: P
Additional Code 1: Not reported
Additional Code 2: Not reported
Additional Code 3: Not reported
Additional Code 4: Not reported
Additional Code 5: Not reported

Additional Info:

Year: 1997
Gen EPA ID: CAD981392178

Shipment Date: 19970409
Creation Date: 6/26/1997 0:00:00
Receipt Date: 19970414
Manifest ID: 96872575
Trans EPA ID: NJD080631369
Trans Name: Not reported
Trans 2 EPA ID: CAT000624247
Trans 2 Name: Not reported
TSDf EPA ID: CAT000646117
Trans Name: Not reported
TSDf Alt EPA ID: CAT000646117
TSDf Alt Name: Not reported
Waste Code Description: 171 - Metal sludge (see 121)
RCRA Code: D007
Meth Code: T01 - Treatment, Tank
Quantity Tons: 0.25
Waste Quantity: 500
Quantity Unit: P
Additional Code 1: Not reported
Additional Code 2: Not reported
Additional Code 3: Not reported
Additional Code 4: Not reported
Additional Code 5: Not reported

Additional Info:

Year: 1999
Gen EPA ID: CAD981392178

Shipment Date: 19990302
Creation Date: 5/17/1999 0:00:00
Receipt Date: 19990312
Manifest ID: 98753839
Trans EPA ID: CAD063547996
Trans Name: Not reported
Trans 2 EPA ID: Not reported
Trans 2 Name: Not reported
TSDf EPA ID: CAT000646117
Trans Name: Not reported
TSDf Alt EPA ID: CAT000646117
TSDf Alt Name: Not reported
Waste Code Description: 171 - Metal sludge (see 121)
RCRA Code: D007
Meth Code: T01 - Treatment, Tank
Quantity Tons: 1.2
Waste Quantity: 2400
Quantity Unit: P
Additional Code 1: Not reported

SECTION 1: FACILITY DETAIL REPORTS

...Continued...

Additional Code 2: Not reported
Additional Code 3: Not reported
Additional Code 4: Not reported
Additional Code 5: Not reported

Additional Info:

Year: 2017
Gen EPA ID: CAD981392178

Shipment Date: 20171127
Creation Date: 6/13/2018 18:31:03
Receipt Date: 20171207
Manifest ID: 017998241JJK
Trans EPA ID: CAR000276295
Trans Name: WM ENVIROSERV
Trans 2 EPA ID: Not reported
Trans 2 Name: Not reported
TSDf EPA ID: CAT000646117
Trans Name: CHEMICAL WASTE MANAGEMENT
TSDf Alt EPA ID: Not reported
TSDf Alt Name: Not reported
Waste Code Description: 171 - Metal sludge (see 121)
RCRA Code: D007
Meth Code: H132 - Landfill Or Surface Impoundment That Will Be Closed As Landfill(To Include On-Site Treatment And/Or Stabilization)
Quantity Tons: 0.2085
Waste Quantity: 50
Quantity Unit: G
Additional Code 1: D002
Additional Code 2: Not reported
Additional Code 3: Not reported
Additional Code 4: Not reported
Additional Code 5: Not reported

Shipment Date: 20170424
Creation Date: 5/9/2018 18:32:51
Receipt Date: 20170501
Manifest ID: 017035523JJK
Trans EPA ID: CAR000188201
Trans Name: ENVIROSERV
Trans 2 EPA ID: Not reported
Trans 2 Name: Not reported
TSDf EPA ID: CAT000646117
Trans Name: CHEMICAL WASTE MANAGEMENT
TSDf Alt EPA ID: Not reported
TSDf Alt Name: Not reported
Waste Code Description: 171 - Metal sludge (see 121)
RCRA Code: D007
Meth Code: H132 - Landfill Or Surface Impoundment That Will Be Closed As Landfill(To Include On-Site Treatment And/Or Stabilization)
Quantity Tons: 0.22935
Waste Quantity: 55
Quantity Unit: G
Additional Code 1: D002
Additional Code 2: Not reported
Additional Code 3: Not reported
Additional Code 4: Not reported
Additional Code 5: Not reported

Additional Info:

Year: 1993
Gen EPA ID: CAD981392178

Shipment Date: 19930601
Creation Date: 9/8/1995 0:00:00
Receipt Date: 19930601
Manifest ID: 92445185
Trans EPA ID: CAD008302903
Trans Name: Not reported
Trans 2 EPA ID: Not reported
Trans 2 Name: Not reported
TSDf EPA ID: CAD008302903
Trans Name: Not reported
TSDf Alt EPA ID: CAD008302903
TSDf Alt Name: Not reported
Waste Code Description: 343 - Unspecified organic liquid mixture
RCRA Code: Not reported
Meth Code: R01 - Recycler
Quantity Tons: 0.935
Waste Quantity: 275
Quantity Unit: G
Additional Code 1: Not reported
Additional Code 2: Not reported
Additional Code 3: Not reported

SECTION 1: FACILITY DETAIL REPORTS

...Continued...

Additional Code 4:	Not reported
Additional Code 5:	Not reported
Shipment Date:	19930506
Creation Date:	9/8/1995 0:00:00
Receipt Date:	19930506
Manifest ID:	92656611
Trans EPA ID:	CAD008364432
Trans Name:	Not reported
Trans 2 EPA ID:	Not reported
Trans 2 Name:	Not reported
TSDf EPA ID:	CAD008364432
Trans Name:	Not reported
TSDf Alt EPA ID:	Not reported
TSDf Alt Name:	Not reported
Waste Code Description:	211 - Halogenated solvents (chloroform, methyl chloride, perchloroethylene, etc.
RCRA Code:	F001
Meth Code:	R01 - Recycler
Quantity Tons:	0.2085
Waste Quantity:	50
Quantity Unit:	G
Additional Code 1:	Not reported
Additional Code 2:	Not reported
Additional Code 3:	Not reported
Additional Code 4:	Not reported
Additional Code 5:	Not reported

FINDS:

Registry ID:	110009535342	
Name:		WESTERN GAGE CORP
Address:		996 LAWRENCE DR, BLDG 308
City,State,Zip:		NEWBURY PARK, CA 91320

Click Here:

Environmental Interest/Information System:

RCRAInfo is a national information system that supports the Resource Conservation and Recovery Act (RCRA) program through the tracking of events and activities related to facilities that generate, transport, and treat, store, or dispose of hazardous waste. RCRAInfo allows RCRA program staff to track the notification, permit, compliance, and corrective action activities required under RCRA.

Supplemental Address:	Not reported
FIPS Code:	06111
Country Name:	UNITED STATES
Federal Facility:	Not reported
Federal Agency:	Not reported
Tribal Land:	Not reported
Tribal Name:	Not reported
Congressional District:	24
Census:	061110061002015
Hydrologic Unit Code:	18070103
EPA Region:	09
Site Type:	STATIONARY
Location Description:	Not reported
Date Created:	01-MAR-00
Date Updated:	26-JAN-12
U.S-Mexico Border:	Not reported
Information System Abbreviated Name:	Not reported
Latitude:	34.19247
Longitude:	-118.92992
Conveyor:	FRS-GEOCODE
Horizontal Collection:	ADDRESS MATCHING-HOUSE NUMBER
Horizontal Accuracy:	30
Reference Point:	CENTER OF A FACILITY OR STATION
Horizontal Datum:	NAD83
Coordinates Source:	Not reported

Organization:

Registry ID:	110009535342
Program System Name:	RCRAINFO
Program System ID:	CAD981392178
Env. Interest Type:	UNSPECIFIED UNIVERSE
Contact Type:	OWNER
Start Date:	Not reported
End Date:	Not reported
Organization Name:	CONEJO INDUSTRIAL ASSOC
Organization Type:	PRIVATE
Duns Number:	Not reported
Division Name:	Not reported
Phone Number:	415-555-1212
Alternate Phone Number:	Not reported
Fax Number:	Not reported
Email:	Not reported

SECTION 1: FACILITY DETAIL REPORTS

...Continued...

EIN: Not reported
State Business ID: Not reported
Parent Name: Not reported
Standard Parent Name: Not reported
Parent Duns Number: Not reported
Mailing Address: NOT REQUIRED
Supplemental Address: Not reported
City: NOT REQUIRED
State: Not reported
Zip: 99999
Country: USA

Alternate Name:
Registry ID: 110009535342
Information System Abbreviated Name: RCRAINFO
Program System ID: CAD981392178
Alternative Name: WESTERN GAGE CORP
Alternative Name Type: PROGRAM NAME

Contact:
Registry ID: 110009535342
Program System Name: RCRAINFO
Program System ID: CAD981392178
Env. Interest Type: UNSPECIFIED UNIVERSE
Contact Type: REGULATORY CONTACT
Start Date: Not reported
End Date: Not reported
Contact Name: DON COLUCCI
Contact Title: Not reported
Contact Telephone: 805-445-1410
Contact Alternate Telephone: Not reported
Contact Fax: Not reported
Contact Email: Not reported
Mailing Address: 3316 MAYA LINDA UNIT A
Supplemental Address: Not reported
Mailing City: CAMARILLO
Mailing State Code: CA
Mailing State: Not reported
Mailing Zip: 93012-8059
Mailing Country: USA

Registry ID: 110009535342
Program System Name: RCRAINFO
Program System ID: CAD981392178
Env. Interest Type: UNSPECIFIED UNIVERSE
Contact Type: REGULATORY CONTACT
Start Date: Not reported
End Date: Not reported
Contact Name: DON COLUCCI
Contact Title: Not reported
Contact Telephone: 805-445-1410
Contact Alternate Telephone: Not reported
Contact Fax: Not reported
Contact Email: Not reported
Mailing Address: Not reported
Supplemental Address: Not reported
Mailing City: Not reported
Mailing State Code: Not reported
Mailing State: Not reported
Mailing Zip: Not reported
Mailing Country: Not reported

Interest:
Registry ID: 110009535342
Program System Name: RCRAINFO
Program System ID: CAD981392178
Env. Interest Type: UNSPECIFIED UNIVERSE
Federal ST Code: FEDERAL
Start Date: 23-MAR-99
Start Date Qualifier: FIRST NOTIFICATION DATE
End Date: Not reported
End Date Qualifier: Not reported
Data Source: RCRAINFO
Last Reported: Not reported
Date Created: 23-NOV-07
Date Updated: 31-JAN-12
Active Status: N

Mailing Information:
Registry ID: 110009535342
Program System Name: RCRAINFO
Program System ID: CAD981392178
Supplemental Interest: UNSPECIFIED UNIVERSE

SECTION 1: FACILITY DETAIL REPORTS

...Continued...

Contact Type: FACILITY MAILING ADDRESS
Start Date: Not reported
End Date: Not reported
Mailing Address: 996 LAWRENCE DR, BLDG 308
Supplemental Address: Not reported
Contact City: NEWBURY PARK
Contact State Code: CA
Contact State: Not reported
Contact Zip: 91320
Contact Country: UNITED STATES

NAICS:
Registry ID: 110009535342
Program System Name: RCRAINFO
Program System ID: CAD981392178
Env. Interest Type: UNSPECIFIED UNIVERSE
NAICS Code: 333515
Primary Indicator: PRIMARY
Description Code: CUTTING TOOL AND MACHINE TOOL ACCESSORY MANUFACTURING.

Program:
Legislative District Number: Not reported
HUC Code 8: Not reported
HUC Code 12: Not reported
Data Quality Code: V
Std Name: WESTERN GAGE
Std House Number: 996
Std Street Name: LAWRENCE DR
Std Base Name: LAWRENCE
Std Prefix: Not reported
Std Suffix: Not reported
Std Stype Before: Not reported
Std Stype After: DR
Std Postal Code: 91320
Std City Name: NEWBURY PARK
Std County Name: VENTURA COUNTY
Std State Code: CA
Std County FIPS: 06111
Std Country: US
Std Full Address: 996 LAWRENCE DR, NEWBURY PARK, CA 91320 US
Address Type: Not reported
Link Method: NAME ADDRESS
Location Description: Not reported
User ID: REFRESH
Sensitive Ind: N
User Comment: Not reported
Public Ind: Y
Date Refresh: 26-JAN-12
Small Bus Ind: Not reported
Env Justice Code: Not reported
Parent Program System ID: Not reported
Stand Alone Flag: Not reported

RCRA NonGen / NLR:
Date Form Received by Agency: 19990323
Handler Name: WESTERN GAGE CORP
Handler Address: 996 LAWRENCE DR, BLDG 308
Handler City,State,Zip: NEWBURY PARK, CA 91320
EPA ID: CAD981392178
Contact Name: DON COLUCCI
Contact Address: 3316 MAYA LINDA UNIT A
Contact City,State,Zip: CAMARILLO, CA 93012-8059
Contact Telephone: 805-445-1410
Contact Fax: Not reported
Contact Email: Not reported
Contact Title: Not reported
EPA Region: 09
Land Type: Other
Federal Waste Generator Description: Not a generator, verified
Non-Notifier: Not reported
Biennial Report Cycle: Not reported
Accessibility: Not reported
Active Site Indicator: Not reported
State District Owner: Not reported
State District: Not reported
Mailing Address: 996 LAWRENCE DR, BLDG 308
Mailing City,State,Zip: NEWBURY PARK, CA 91320
Owner Name: CONEJO INDUSTRIAL ASSOC
Owner Type: Private
Operator Name: NOT REQUIRED
Operator Type: Private

SECTION 1: FACILITY DETAIL REPORTS

...Continued...

Short-Term Generator Activity:	No
Importer Activity:	No
Mixed Waste Generator:	No
Transporter Activity:	No
Transfer Facility Activity:	No
Recycler Activity with Storage:	No
Small Quantity On-Site Burner Exemption:	No
Smelting Melting and Refining Furnace Exemption:	No
Underground Injection Control:	No
Off-Site Waste Receipt:	No
Universal Waste Indicator:	No
Universal Waste Destination Facility:	No
Federal Universal Waste:	No
Active Site Fed-Reg Treatment Storage and Disposal Facility:	Not reported
Active Site Converter Treatment storage and Disposal Facility:	Not reported
Active Site State-Reg Treatment Storage and Disposal Facility:	Not reported
Active Site State-Reg Handler:	---
Federal Facility Indicator:	Not reported
Hazardous Secondary Material Indicator:	NN
Sub-Part K Indicator:	Not reported
Commercial TSD Indicator:	No
Treatment Storage and Disposal Type:	Not reported
2018 GPRA Permit Baseline:	Not on the Baseline
2018 GPRA Renewals Baseline:	Not on the Baseline
Permit Renewals Workload Universe:	Not reported
Permit Workload Universe:	Not reported
Permit Progress Universe:	Not reported
Post-Closure Workload Universe:	Not reported
Closure Workload Universe:	Not reported
202 GPRA Corrective Action Baseline:	No
Corrective Action Workload Universe:	No
Subject to Corrective Action Universe:	No
Non-TSDFs Where RCRA CA has Been Imposed Universe:	No
TSDFs Potentially Subject to CA Under 3004 (u)/(v) Universe:	No
TSDFs Only Subject to CA under Discretionary Auth Universe:	No
Corrective Action Priority Ranking:	No NCAPS ranking
Environmental Control Indicator:	No
Institutional Control Indicator:	No
Human Exposure Controls Indicator:	N/A
Groundwater Controls Indicator:	N/A
Operating TSDF Universe:	Not reported
Full Enforcement Universe:	Not reported
Significant Non-Complier Universe:	No
Unaddressed Significant Non-Complier Universe:	No
Addressed Significant Non-Complier Universe:	No
Significant Non-Complier With a Compliance Schedule Universe:	No
Financial Assurance Required:	Not reported
Handler Date of Last Change:	20020627
Recognized Trader-Importer:	No
Recognized Trader-Exporter:	No
Importer of Spent Lead Acid Batteries:	No
Exporter of Spent Lead Acid Batteries:	No
Recycler Activity Without Storage:	Not reported
Manifest Broker:	Not reported
Sub-Part P Indicator:	No

Handler - Owner Operator:	
Owner/Operator Indicator:	Owner
Owner/Operator Name:	CONEJO INDUSTRIAL ASSOC
Legal Status:	Private
Date Became Current:	Not reported
Date Ended Current:	Not reported
Owner/Operator Address:	NOT REQUIRED
Owner/Operator City,State,Zip:	NOT REQUIRED, ME 99999
Owner/Operator Telephone:	415-555-1212
Owner/Operator Telephone Ext:	Not reported
Owner/Operator Fax:	Not reported
Owner/Operator Email:	Not reported

Owner/Operator Indicator:	Operator
Owner/Operator Name:	NOT REQUIRED
Legal Status:	Private
Date Became Current:	Not reported
Date Ended Current:	Not reported
Owner/Operator Address:	NOT REQUIRED
Owner/Operator City,State,Zip:	NOT REQUIRED, ME 99999
Owner/Operator Telephone:	415-555-1212
Owner/Operator Telephone Ext:	Not reported
Owner/Operator Fax:	Not reported
Owner/Operator Email:	Not reported

Historic Generators:	
Receive Date:	19990323

SECTION 1: FACILITY DETAIL REPORTS

...Continued...

Handler Name:	WESTERN GAGE CORP	
Federal Waste Generator Description:		Not a generator, verified
State District Owner:		Not reported
Large Quantity Handler of Universal Waste:		No
Recognized Trader Importer:		No
Recognized Trader Exporter:		No
Spent Lead Acid Battery Importer:		No
Spent Lead Acid Battery Exporter:		No
Current Record:		Yes
Non Storage Recycler Activity:		Not reported
Electronic Manifest Broker:		Not reported

List of NAICS Codes and Descriptions:

NAICS Code:	333515
NAICS Description:	CUTTING TOOL AND MACHINE TOOL ACCESSORY MANUFACTURING

Facility Has Received Notices of Violations:

Violations:	No Violations Found
-------------	---------------------

Evaluation Action Summary:

Evaluations:	No Evaluations Found
--------------	----------------------

SECTION 2: DATABASES AND UPDATE DATES

To maintain currency of the following federal, state and local databases, EDR contacts the appropriate government agency on a monthly or quarterly basis as required.

Elapsed ASTM days: Provides confirmation that this report meets or exceeds the 90-day updating requirement of the ASTM standard.

DATABASES FOUND IN THIS REPORT

CA HWTS: Hazardous Waste Tracking System

Source: Department of Toxic Substances Control
Telephone: 916-324-2444

DTSC maintains the Hazardous Waste Tracking System that stores ID number information since the early 1980s and manifest data since 1993. The system collects both manifest copies from the generator and destination facility.

Date of Government Version: 07/13/2021
Database Release Frequency: Varies

Date of Last EDR Contact: 01/28/2022
Date of Next Scheduled Update: 04/18/2022

ECHO: Enforcement & Compliance History Information

Source: Environmental Protection Agency
Telephone: 202-564-2280

ECHO provides integrated compliance and enforcement information for about 800,000 regulated facilities nationwide.

Date of Government Version: 01/01/2022
Database Release Frequency: Quarterly

Date of Last EDR Contact: 01/04/2022
Date of Next Scheduled Update: 04/18/2022

CA HAZNET: Facility and Manifest Data

Source: California Environmental Protection Agency
Telephone: 916-255-1136

Facility and Manifest Data. The data is extracted from the copies of hazardous waste manifests received each year by the DTSC. The annual volume of manifests is typically 700,000 - 1,000,000 annually, representing approximately 350,000 - 500,000 shipments. Data are from the manifests submitted without correction, and therefore many contain some invalid values for data elements such as generator ID, TSD ID, waste category, and disposal method. This database begins with calendar year 1993.

Date of Government Version: 12/31/2019
Database Release Frequency: Annually

Date of Last EDR Contact: 01/07/2022
Date of Next Scheduled Update: 04/18/2022

FINDS: Facility Index System/Facility Registry System

Source: EPA
Telephone: Not reported

Facility Index System. FINDS contains both facility information and 'pointers' to other sources that contain more detail. EDR includes the following FINDS databases in this report: PCS (Permit Compliance System), AIRS (Aerometric Information Retrieval System), DOCKET (Enforcement Docket used to manage and track information on civil judicial enforcement cases for all environmental statutes), FURS (Federal Underground Injection Control), C-DOCKET (Criminal Docket System used to track criminal enforcement actions for all environmental statutes), FFIS (Federal Facilities Information System), STATE (State Environmental Laws and Statutes), and PADS (PCB Activity Data System).

Date of Government Version: 11/04/2021
Database Release Frequency: Quarterly

Date of Last EDR Contact: 02/28/2022
Date of Next Scheduled Update: 06/13/2022


RCRA NonGen / NLR: RCRA - Non Generators / No Longer Regulated

Source: Environmental Protection Agency
Telephone: 202-272-0167

RCRAInfo is EPA's comprehensive information system, providing access to data supporting the Resource Conservation and Recovery Act (RCRA) of 1976 and the Hazardous and Solid Waste Amendments (HSWA) of 1984. The database includes selective information on sites which generate, transport, store, treat and/or dispose of hazardous waste as defined by the Resource Conservation and Recovery Act (RCRA). Non-Generators do not presently generate hazardous waste.

Date of Government Version: 02/28/2022
Database Release Frequency: Quarterly

Date of Last EDR Contact: 03/02/2022
Date of Next Scheduled Update: 07/04/2022



Appendix F
Resumes of Project Personnel

J. JUSTIN RAUZON, REPA

Education

MEM – Environmental Management, Duke University, 2014

BS – Zoology (Double Emphasis: Human and Marine Biology), Brigham Young University, 2004



Justin Rauzon, REPA

Professional Licenses

Registered Environmental Property Assessor (REPA), National Registry of Environmental Professionals (No. 485639)

Specialty Certifications

OSHA 40-Hour Health and Safety Training for Hazardous Waste Workers

8-Hour Annual Refresher Training for Hazardous Waste Site Activities

OSHA 16-Hour Initial Asbestos Operations and Maintenance Training

Thermo Scientific Niton XRF Analyzer Operator's Training

First-Aid and CPR Training

Professional Affiliations

National Ground Water Association, Member (2015 to Present)

Industrial Environmental Association, Member (2018 to Present)

Professional Experience

Mr. Rauzon has more than 16 years of environmental services experience, all with SCS. Fluent in Spanish, Mr. Rauzon is an SCS Project Manager with a diverse background in biological and environmental sciences, and regularly performs environmental assessments and compliance audits at sites in the U.S. and in Latin America. He has technical and management experience with soil, soil vapor, and groundwater investigations at industrial, commercial, landfill, greenfield, and residential properties. He has extensive experience with environmental laws and regulations in both the U.S. and Mexico. His work experience includes all project phases, from development of cost estimates for various site assessment and cleanup programs to implementing remediation programs and interfacing with regulatory agencies. His experience with and understanding of these issues led to his appointment as a National Partner in Environmental Due Diligence in 2021.

Selected projects in which he has participated are described below.

Environmental Management

Due Diligence Assessments of Properties Prior to Real Estate Transfer of Properties in California, Arizona, New Jersey, Mexico, Puerto Rico, and the Dominican Republic. Mr. Rauzon has completed numerous due diligence assessments of properties prior to acquisition, disposition, or loan financing by investment banks, insurance companies, corporations, non-profit entities, real

estate developers, and private parties. Projects have included Phase I assessments that meet federal All Appropriate Investigation (AAI) regulations, American Society for Testing and Materials (ASTM) standards, and client-specific guidelines; inspections for asbestos and lead-based paint; Phase II investigations; preparation of abatement and remediation cost estimates; and regulatory agency coordination. These projects frequently involve review of previous environmental reports and investigation of current and past on-site operations, regulatory agency records searches, evaluation of historical property use information, identification of nearby potentially contaminated sites, and development of appropriate conclusions about environmental risks. Investigations involve preparation of work plans, soil boring and subsequent sampling, groundwater well installation and sampling, soil gas probe installation and sampling, precision mapping, evaluation of contaminants in accordance with regulatory requirements or generally accepted guidelines, preparation of investigation report, and analysis of applicable remedial alternatives. Mr. Rauzon has served as the Project Manager for sites that have received regulatory closure from various regulatory agencies.

Planning, Coordinating, and Supervising Remedial Actions That Included Excavation, Transport, and Disposal of Contaminated Soils and Water. Investigations involve preparation of Remedial Action Plans (RAPs), direction of fieldwork, oversight of confirmatory sampling, and interfacing with regulatory agencies.

Groundwater Monitoring and Reporting for Simi Valley Landfill and Recycling Center, Simi Valley, CA. Mr. Rauzon is a key team member for the sampling and monitoring of 10 groundwater wells and 5 leachate locations to evaluate potential releases from waste units affecting groundwater at Simi Valley Landfill. He also prepares the annual leachate control system's effectiveness reports and documents results of resampling of groundwater wells based on initial statistical indications of a release.

The Characterization of Hazardous Waste Materials. These projects include collection of soil and/or liquid samples to profile the waste materials, interpretation of laboratory results, and evaluation of disposal/recycling options to minimize the costs and liabilities to clients associated with the removal of wastes.

Assessment and Certification of Hazardous Waste Tank Systems. These investigations involve working with a Professional Engineer to complete field inspections of hazardous waste tanks, associated ancillary equipment, leak-detection systems, and secondary containment devices, as well as interfacing with regulatory agencies.

Project Management

Project Manager for Environmental Due Diligence Assessment and Health and Safety Program Review of Six Geothermal Power Plants Located in California, Nevada, New Mexico, and Utah.

SCS services included time-sensitive field inspection, environmental document and permit review, and preparation of environmental risk evaluation reports. Mr. Rauzon reviewed and assessed plant health and safety plans and procedures; facility response plans; incident reports; and arrangements for plant selection, appointment, and management of support contractors. SCS provided support consulting services in the successful client plant acquisition and integration support.

Project Manager for Due Diligence Investigations at Dry Mill and Biofuel Distillery Plant, Madera, CA. SCS services included Phase I environmental assessment and Phase II soil, soil vapor, and groundwater investigation to support client's acquisition of an ethanol production plant at which a lumber mill was historically located. SCS provided additional consulting services related to remediation cost analysis and management of ongoing environmental issues.

Project Manager for Due Diligence Investigation of a Portfolio With More Than 300 Industrial Sites Throughout Mexico. SCS services included conducting Phase I and Phase II environmental assessments within the strict timeline of the \$1.2 billion industrial real estate transaction. Subsequent to the closing of the deal, SCS provided ongoing consulting services to facilitate integration and management of various facilities with ongoing environmental issues.

Project Manager for Hazardous Materials Consulting Services in Support of the State Route 91 Corridor Improvement Project in Orange and Riverside Counties, CA. SCS services included sampling and inventory of potentially hazardous materials associated with more than 25 bridges along the SR-91 and I-15 freeways; environmental assessments on properties within the proposed freeway expansion area; and soil testing for herbicides, pesticides, and fungicides on several land parcels.

Project Manager for Investigation and Remediation of Industrial Facility Located in Fontana, CA. SCS conducted a series of environmental assessments, investigations, and remedial activities that provided sufficient information to identify environmental issues and business risks, and facilitate the client's successful purchase of property. A number of recognized environmental conditions, including releases of coal tar, solvents, heavy metals, and total petroleum hydrocarbons, were identified. Project activities conducted during the acquisition and redevelopment of the property included shallow and deep soil and soil vapor investigations; installation of groundwater monitoring wells and subsequent groundwater sampling; subsequent remedial excavation under San Bernardino County Fire Department (SBCFD) oversight to obtain closure; and excavation and off-site disposition of contaminated soil.

Health and Safety

Mr. Rauzon has participated in a certified health and safety program in compliance with OSHA Standard 29 CFR 1910.120. He is knowledgeable in incident response operations, team functions, personnel safety, and field equipment. He is able to recognize and evaluate potential chemical and physical hazards and associated risks in field operations; discuss and use personal protective equipment (PPE), such as respiratory protection and protective clothing; use and interpret direct-reading instruments; and examine and establish Standard Operating Safety Guidelines to ensure safe and effective response operations.

Publications

Rauzon, J. J., "Mexico: Environmental Due Diligence and the Mexican Waste Law," EHS Journal, November 13, 2010.